JOBNAME: No Job Name PAGE: 1 SESS: 4 OUTPUT: Wed Jun 17 13:14:55 1992 / node2/ F main F / 90dec/ ch1/ 27/ cvrtpsp

U.S. Department of Commerce
Economics and Statistics Administration
BUREAU OF THE CENSUS

1990 CH-1-27

CENSUS '90

1990 Census of Housing

General Housing Characteristics

Missouri

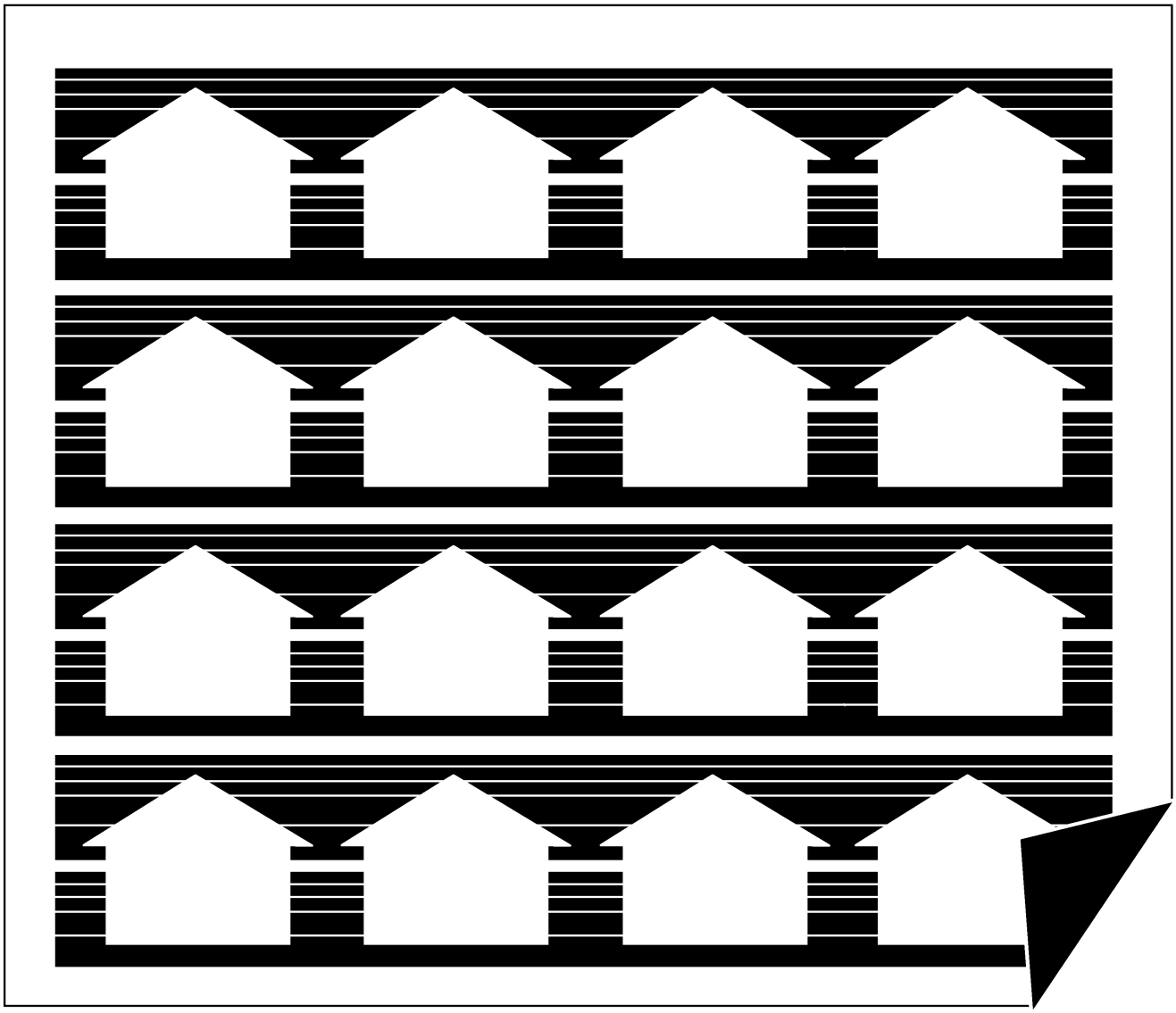

ACKNOWLEDGMENTS

The Decennial Planning Division, **Susan M. Miskura,** Chief, coordinated and directed all census operations. **Patricia A. Berman,** Assistant Division Chief for Content and Data Products, directed the development and implementation of the 1990 Census Tabulation and Publication Program. Other assistant division chiefs were **Robert R. Bair, Rachel F. Brown, James L. Dinwiddie, Allan A. Stephenson,** and **Edwin B. Wagner, Jr.** The following branch chiefs made significant contributions: **Cheryl R. Landman, Adolfo L. Paez, A. Edward Pike,** and **William A. Starr.** Other important contributors were **Linda S. Brudvig, Cindy S. Easton, Avis L. Foote, Carolyn R. Hay, Douglas M. Lee, Gloria J. Porter,** and **A. Nishea Quash.**

The Decennial Operations Division, **Arnold A. Jackson,** Chief, was responsible for processing and tabulating census data. Assistant division chiefs were: **Donald R. Dalzell, Kenneth A. Riccini, Billy E. Stark,** and **James E. Steed.** Processing offices were managed by **Alfred Cruz, Jr., Earle B. Knapp, Jr., Judith N. Petty, Mark M. Taylor, Russell L. Valentine, Jr., Carol A. Van Horn,** and **C. Kemble Worley.** The following branch chiefs made significant contributions: **Jonathan G. Ankers, Sharron S. Baucom, Catharine W. Burt, Vickie L. Cotton, Robert J. Hemmig, George H. McLaughlin, Carol M. Miller, Lorraine D. Neece, Peggy S. Payne, William L. Peil, Cotty A. Smith, Dennis W. Stoudt,** and **Richard R. Warren.** Other important contributors were **Eleanor I. Banks, Miriam R. Barton, Danny L. Burkhead, J. Kenneth Butler, Jr., Albert A. Csellar, Donald H. Danbury, Judith A. Dawson, Donald R. Dwyer, Beverly B. Fransen, Katherine H. Gilbert, Lynn A. Hollabaugh, Ellen B. Katzoff, Randy M. Klear, Norman W. Larsen, Peter J. Long, Sue Love, Patricia O. Madson, Mark J. Matsko, John R. Murphy, Dan E. Philipp, Eugene M. Rashlich, Willie T. Robertson, Barbara A. Rosen, Sharon A. Schoch, Imelda B. Severdia, Diane J. Simmons, Emmett F. Spiers, Johanne M. Stovall, M. Lisa Sylla,** and **Jess D. Thompson.**

The Housing and Household Economic Statistics Division, **Daniel H. Weinberg,** Chief, developed the questionnaire content, designed the data tabulations, and reviewed the data for the economic and housing characteristics. **Gordon W. Green, Jr.,** Assistant Division Chief for Economic Characteristics, and **Leonard J. Norry,** Assistant Division Chief for Housing Characteristics, directed the development of this work. The following branch chiefs made significant contributions: **William A. Downs, Peter J. Fronczek, Patricia A. Johnson, Enrique J. Lamas, Charles T. Nelson,** and **Thomas S. Scopp.** Other important contributors were **Eleanor F. Baugher, Jeanne C. Benetti, Robert L. Bennefield, Robert W. Bonnette, William S. Chapin, Higinio Feliciano, Timothy S. Grall, Cynthia J. Harpine, Selwyn Jones, Mary C. Kirk, Richard G. Kreinsen, Gordon H. Lester, Mark S. Littman, Wilfred T. Masumura, John M. McNeil, Diane C. Murphy, George F. Patterson, Thomas J. Palumbo, Kirby G. Posey, John Priebe, Anne D. Smoler,** and **Carmina F. Young.**

The Population Division, **Paula J. Schneider,** Chief, developed the questionnaire content, designed the data tabulations, and reviewed the data for the demographic and social characteristics of the population. **Philip N. Fulton,** Assistant Division Chief for Census Programs, directed the development of this work. Other assistant division chiefs were **Nampeo R. McKenney** and **Arthur J. Norton.** The following branch and staff chiefs made significant contributions: **Jorge H. del Pinal, Campbell J. Gibson, Roderick J. Harrison, Donald J. Hernandez, Jane H. Ingold, Martin T. O'Connell, Marie Pees, J. Gregory Robinson, Phillip A. Salopek, Paul M. Siegel, Robert C. Speaker, Gregory K. Spencer,** and **Cynthia M. Taeuber.** Other important contributors were **Celia G. Boertlein, Rosalind R. Bruno, Janice A. Costanzo, Rosemarie C. Cowan, Arthur R. Cresce, Larry G. Curran, Carmen DeNavas, Robert O. Grymes, Kristin A. Hansen, Mary C. Hawkins, Rodger V. Johnson, Michael J. Levin, Edna L. Paisano, Sherry B. Pollock, Stanley J. Rolark, A. Dianne Schmidley, Denise I. Smith,** and **Nancy L. Sweet.**

The Data User Services Division, **Gerard C. Iannelli,** then Chief, directed the development of data product dissemination and information to increase awareness, understanding, and use of census data. **Marie G. Argana,** Assistant Chief for Data User Services, directed preparation of electronic data products and their dissemination. **Alfonso E. Mirabal,** Assistant Chief for Group Information and Advisory Services, directed activities related to the National Services Program, State Data Centers, and preparation of training materials. The following branch chiefs made significant contributions: **Deborah D. Barrett, Frederick G. Bohme, Larry W. Carbaugh, James P. Curry, Samuel H. Johnson, John C. Kavaliunas,** and **Forrest B. Williams.** Other important contributors were **Molly Abramowitz, Celestin J. Aguigui, Barbara J. Aldrich, Delores A. Baldwin, Albert R. Barros, Geneva A. Burns, Carmen D. Campbell, James R. Clark, Virginia L. Collins, George H. Dailey, Jr., Barbara L. Hatchl, Theresa C. Johnson, Paul T. Manka, John D. McCall, Jo Ann Norris, David M. Pemberton, Sarabeth Rodriguez, Charles J. Wade, Joyce J. Ware,** and **Gary M. Young.**

The Geography Division, **Robert W. Marx,** Chief, directed and coordinated the census mapping and geographic activities. **Jack R. George,** Assistant Division Chief for Geoprocessing, directed the planning and development of the TIGER System and related software. **Robert A. LaMacchia,** Assistant Division Chief for Planning, directed the planning and implementation of processes for defining 1990 census geographic areas. **Silla G. Tomasi,** Assistant Division Chief for Operations, managed the planning and implementation of 1990 census mapping applications using the TIGER System. The following branch chiefs made significant contributions: **Frederick R. Broome, Charles E. Dingman, Linda M. Franz, David E. Galdi, Dan N. Harding, Donald I. Hirschfeld, David B. Meixler, Peter Rosenson, Joel Sobel, Brian Swanhart,** and **Richard Trois.** Other important contributors were **Gerard Boudriault, Desmond J. Carron, Anthony W. Costanzo, Paul W. Daisey, Beverly A. Davis, Carl S. Hantman, Christine J. Kinnear, Terence D. McDowell, Linda M. Pike, Rose J. A. Quarato, Lourdes Ramirez, Gavin H. Shaw, Daniel L. Sweeney, Timothy F. Trainor, Phyllis S. Willette,** and **Walter E. Yergen.**

The Statistical Support Division, **John H. Thompson,** Chief, directed the application of mathematical statistical techniques in the design and conduct of the census. **John S. Linebarger,** Assistant Division Chief for Quality Assurance, directed the development and implementation of operational and software quality assurance. **Henry F. Woltman,** Assistant Division Chief for Census Design, directed the development and implementation of sample design, disclosure avoidance, weighting, and variance estimation. **Howard Hogan** and **David V. Bateman** were contributing assistant division chiefs. The following branch chiefs made significant contributions: **Florence H. Abramson, Deborah H. Griffin, Richard A. Griffin, Lawrence I. Iskow,** and **Michael L. Mersch.** Other important contributors were **Linda A. Flores-Baez, Larry M. Bates, Somonica L. Green, James E. Hartman, Steven D. Jarvis, Alfredo Navarro, Eric L. Schindler, Carolyn T. Swan,** and **Glenn D. White.**

The 1990 Census Redistricting Data Office, **Marshall L. Turner, Jr.,** Chief, assisted by **Cathy L. Talbert,** directed the development and implementation of the 1990 Census Redistricting Data Program.

The Administrative and Publications Services Division, **Walter C. Odom,** Chief, provided direction for the census administrative services, publications, printing, and graphics functions. **Michael G. Garland** was a contributing assistant division chief. The following branch and staff chiefs made significant contributions: **Bernard E. Baymler, Albert W. Cosner, Gary J. Lauffer, Gerald A. Mann, Clement B. Nettles, Russell Price,** and **Barbara J. Stanard.** Other important contributors were **Barbara M. Abbott, Robert J. Brown, David M. Coontz,** and **John T. Overby.**

The Data Preparation Division, **Joseph S. Harris,** Chief, provided management of a multi-operational facility including kit preparation, procurement, warehousing and supply, and census processing activities. **Plummer Alston, Jr.,** and **Patricia M. Clark** were assistant division chiefs.

The Field Division, **Stanley D. Matchett,** Chief, directed the census data collection and associated field operations. **Richard L. Bitzer, Richard F. Blass, Karl K. Kindel,** and **John W. Marshall** were assistant division chiefs. Regional office directors were **William F. Adams, John E. Bell, LaVerne Collins, Dwight P. Dean, Arthur G. Dukakis, Sheila H. Grimm, William F. Hill, James F. Holmes, Stanley D. Moore, Marvin L. Postma, John E. Reeder,** and **Leo C. Schilling.**

The Personnel Division, **David P. Warner,** Chief, provided management direction and guidance to the staffing, planning pay systems, and employee relations programs for the census. **Colleen A. Woodard** was the assistant chief.

The Technical Services Division, **C. Thomas DiNenna,** Chief, designed, developed, deployed, and produced automated technology for census data processing.

JOBNAME: No Job Name PAGE: 2 SESS: 4 OUTPUT: Wed Jun 17 13:14:55 1992 / node2/ F main F / 90dec/ ch1/ 27/ cvrtpsp

1990 CH-1-27

1990 Census of Housing

General Housing Characteristics

Missouri

U.S. Department of Commerce
Barbara Hackman Franklin, Secretary
Rockwell A. Schnabel, Deputy Secretary

Economics and Statistics Administration
J. Antonio Villamil, Acting Under Secretary
for Economic Affairs and Administrator

BUREAU OF THE CENSUS
Barbara Everitt Bryant, Director

JOBNAME: No Job Name PAGE: 1 SESS: 62 OUTPUT: Tue Jun 16 15:37:18 1992 / node2/ F main F / 90dec/ all/ all/ rstr

Economics and Statistics Administration
J. Antonio Villamil, Acting Under Secretary for Economic Affairs and Administrator

BUREAU OF THE CENSUS
Barbara Everitt Bryant, Director
C.L. Kincannon, Deputy Director

Charles D. Jones, Associate Director for Decennial Census
William P. Butz, Associate Director for Demographic Programs
Bryant Benton, Associate Director for Field Operations
Bryant Benton, Acting Associate Director for Management Services
Peter A. Bounpane, Assistant Director for Decennial Census

For sale by the Superintendent of Documents, U.S. Government Printing Office,
Washington, DC 20402.

CONTENTS

	Page
List of Statistical Tables	iv
How to Use This Census Report	I–1
Table Finding Guide	II–1
User Notes	III–1
Statistical Tables (For detailed list of statistical tables, see page iv.)	1

APPENDIXES

A. Area Classifications	A–1
B. Definitions of Subject Characteristics	B–1
C. Accuracy of the Data	C–1
D. Collection and Processing Procedures	D–1
E. Facsimiles of Respondent Instructions and Questionnaire Pages	E–1
F. Data Products and User Assistance	F–1
G. Maps	G–1

LIST OF STATISTICAL TABLES

[An asterisk (*) indicates that the table was omitted because there were no qualifying geographic area(s) or population group(s)]

Table		Page
1.	**Summary of General Housing Characteristics: 1990** State Urban and Rural and Size of Place Inside and Outside Metropolitan Area County Place and [In Selected States] County Subdivision [1,000 or More Persons]	1
2.	**Occupied Housing Units by Race and Hispanic Origin of Householder: 1990** State Urban and Rural and Size of Place	7
3.	**Occupied Housing Units by Race and Hispanic Origin of Householder: 1990** State Inside and Outside Metropolitan Area	8
4.	**Occupied Housing Units by Race and Hispanic Origin of Householder: 1990** County	9
5.	**Occupied Housing Units by Race and Hispanic Origin of Householder: 1990** Place and [In Selected States] County Subdivision [1,000 or More Persons]	21
6.	**Summary of General Housing Characteristics of Housing Units With a White Householder: 1990** State Urban and Rural and Size of Place Inside and Outside Metropolitan Area County Place and [In Selected States] County Subdivision [1,000 or More Persons]	56
7.	**Summary of General Housing Characteristics of Housing Units With a Black Householder: 1990** State Urban and Rural and Size of Place Inside and Outside Metropolitan Area County Place and [In Selected States] County Subdivision [1,000 or More Persons]	62
8.	**Summary of General Housing Characteristics of Housing Units With an American Indian, Eskimo, or Aleut Householder: 1990** State Urban and Rural and Size of Place Inside and Outside Metropolitan Area County Place and [In Selected States] County Subdivision [1,000 or More Persons]	65
9.	**Summary of General Housing Characteristics of Housing Units With an Asian or Pacific Islander Householder: 1990** State Urban and Rural and Size of Place Inside and Outside Metropolitan Area County Place and [In Selected States] County Subdivision [1,000 or More Persons]	66
10.	**Summary of General Housing Characteristics of Housing Units With an Hispanic Origin Householder: 1990** State Urban and Rural and Size of Place Inside and Outside Metropolitan Area County Place and [In Selected States] County Subdivision [1,000 or More Persons]	67
11.	**Summary of General Housing Characteristics of Housing Units With a White, Not of Hispanic Origin Householder: 1990** State Urban and Rural and Size of Place Inside and Outside Metropolitan Area County Place and [In Selected States] County Subdivision [1,000 or More Persons]	68
12.	**Summary of General Housing Characteristics for American Indian and Alaska Native Areas: 1990** American Indian Area	*
13.	**Occupancy, Structural Characteristics, and Age of Householder: 1990** State Urban and Rural and Size of Place	75

TIPSII [UPF] GH129 CENSUS90 72583600 06/22/92 5:05 PM MACHINE: C DATA:NONE TAPE: NONE FRAME: 1
TSF:CENSUS90*92. 06/18/92 14:11:10 UTF:CENSUS90*93. 06/18/92 14:11:11 META:CENSUS90*H1TOCB29. 06/18/92 14:11:32

Table		Page
14.	**Utilization Characteristics: 1990** State Urban and Rural and Size of Place	76
15.	**Financial Characteristics: 1990** State Urban and Rural and Size of Place	77
16.	**Occupancy, Structural, and Utilization Characteristics of Housing Units With a White Householder: 1990** State Urban and Rural and Size of Place	78
17.	**Occupancy, Structural, and Utilization Characteristics of Housing Units With a Black Householder: 1990** State Urban and Rural and Size of Place	79
18.	**Occupancy, Structural, and Utilization Characteristics of Housing Units With an American Indian, Eskimo, or Aleut Householder: 1990** State Urban and Rural and Size of Place	80
19.	**Occupancy, Structural, and Utilization Characteristics of Housing Units With an Asian or Pacific Islander Householder: 1990** State Urban and Rural and Size of Place	81
20.	**Occupancy, Structural, and Utilization Characteristics of Housing Units With an Hispanic Origin Householder: 1990** State Urban and Rural and Size of Place	82
21.	**Occupancy, Structural, and Utilization Characteristics of Housing Units With a White, Not of Hispanic Origin Householder: 1990** State Urban and Rural and Size of Place	83
22.	**Age of Householder and Financial Characteristics of Housing Units With a White Householder: 1990** State Urban and Rural and Size of Place	84
23.	**Age of Householder and Financial Characteristics of Housing Units With a Black Householder: 1990** State Urban and Rural and Size of Place	85
24.	**Age of Householder and Financial Characteristics of Housing Units With an American Indian, Eskimo, or Aleut Householder: 1990** State Urban and Rural and Size of Place	86
25.	**Age of Householder and Financial Characteristics of Housing Units With an Asian or Pacific Islander Householder: 1990** State Urban and Rural and Size of Place	87
26.	**Age of Householder and Financial Characteristics of Housing Units With an Hispanic Origin Householder: 1990** State Urban and Rural and Size of Place	88
27.	**Age of Householder and Financial Characteristics of Housing Units With a White, Not of Hispanic Origin Householder: 1990** State Urban and Rural and Size of Place	89
28.	**Occupancy, Structural Characteristics, and Age of Householder: 1990** State Inside and Outside Metropolitan Area	90
29.	**Utilization Characteristics: 1990** State Inside and Outside Metropolitan Area	91
30.	**Financial Characteristics: 1990** State Inside and Outside Metropolitan Area	92
31.	**Occupancy, Structural, and Utilization Characteristics of Housing Units With a White Householder: 1990** State Inside and Outside Metropolitan Area	93
32.	**Occupancy, Structural, and Utilization Characteristics of Housing Units With a Black Householder: 1990** State Inside and Outside Metropolitan Area	94

TIPSII [UPF] GH129 CENSUS90 72583600 06/22/92 5:05 PM MACHINE: C DATA:NONE TAPE: NONE FRAME: 2
TSF:CENSUS90*92. 06/18/92 14:11:10 UTF:CENSUS90*93. 06/18/92 14:11:11 META:CENSUS90*H1TOCB29. 06/18/92 14:11:32

Table		Page
33.	**Occupancy, Structural, and Utilization Characteristics of Housing Units With an American Indian, Eskimo, or Aleut Householder: 1990** State Inside and Outside Metropolitan Area	95
34.	**Occupancy, Structural, and Utilization Characteristics of Housing Units With an Asian or Pacific Islander Householder: 1990** State Inside and Outside Metropolitan Area	96
35.	**Occupancy, Structural, and Utilization Characteristics of Housing Units With an Hispanic Origin Householder: 1990** State Inside and Outside Metropolitan Area	97
36.	**Occupancy, Structural, and Utilization Characteristics of Housing Units With a White, Not of Hispanic Origin Householder: 1990** State Inside and Outside Metropolitan Area	98
37.	**Age of Householder and Financial Characteristics of Housing Units With a White Householder: 1990** State Inside and Outside Metropolitan Area	99
38.	**Age of Householder and Financial Characteristics of Housing Units With a Black Householder: 1990** State Inside and Outside Metropolitan Area	100
39.	**Age of Householder and Financial Characteristics of Housing Units With an American Indian, Eskimo, or Aleut Householder: 1990** State Inside and Outside Metropolitan Area	101
40.	**Age of Householder and Financial Characteristics of Housing Units With an Asian or Pacific Islander Householder: 1990** State Inside and Outside Metropolitan Area	102
41.	**Age of Householder and Financial Characteristics of Housing Units With an Hispanic Origin Householder: 1990** State Inside and Outside Metropolitan Area	103
42.	**Age of Householder and Financial Characteristics of Housing Units With a White, Not of Hispanic Origin Householder: 1990** State Inside and Outside Metropolitan Area	104
43.	**Occupancy, Structural, and Utilization Characteristics of Housing Units With a Householder of Selected Racial Groups: 1990** State	105
44.	**Age of Householder and Financial Characteristics of Housing Units With a Householder of Selected Racial Groups: 1990** State	107
45.	**Occupancy, Structural, and Utilization Characteristics of Housing Units With a Householder of Hispanic Origin by Type: 1990** State	109
46.	**Age of Householder and Financial Characteristics of Housing Units With a Householder of Hispanic Origin by Type: 1990** State	110
47.	**Occupancy, Structural, and Utilization Characteristics of Housing Units for Race of Householder by Hispanic Origin: 1990** State	111
48.	**Age of Householder and Financial Characteristics of Housing Units for Race of Householder by Hispanic Origin: 1990** State	112
49.	**Occupancy, Structural Characteristics, and Age of Householder: 1990** County	113
50.	**Utilization Characteristics: 1990** County	125
51.	**Financial Characteristics: 1990** County	137

TIPSII [UPF] GH129 CENSUS90 72583600 06/22/92 5:05 PM MACHINE: C DATA:NONE TAPE: NONE FRAME: 3
TSF:CENSUS90*92. 06/18/92 14:11:10 UTF:CENSUS90*93. 06/18/92 14:11:11 META:CENSUS90*H1TOCB29. 06/18/92 14:11:32

Table		Page
52.	**Occupancy, Structural, and Utilization Characteristics of Housing Units by Race and Hispanic Origin of Householder: 1990** County	149
53.	**Age of Householder and Financial Characteristics of Housing Units by Race and Hispanic Origin of Householder: 1990** County	164
54.	**Occupancy, Structural, and Utilization Characteristics of Housing Units With a Householder of Selected Racial Groups: 1990** County	179
55.	**Age of Householder and Financial Characteristics of Housing Units With a Householder of Selected Racial Groups: 1990** County	184
56.	**Occupancy, Structural, and Utilization Characteristics of Housing Units With a Householder of Hispanic Origin by Type: 1990** County	189
57.	**Age of Householder and Financial Characteristics of Housing Units With a Householder of Hispanic Origin by Type: 1990** County	193
58.	**Occupancy, Structural Characteristics, and Age of Householder: 1990** Place and [In Selected States] County Subdivision [10,000 or More Persons]	197
59.	**Utilization Characteristics: 1990** Place and [In Selected States] County Subdivision [10,000 or More Persons]	204
60.	**Financial Characteristics: 1990** Place and [In Selected States] County Subdivision [10,000 or More Persons]	211
61.	**Occupancy, Structural, and Utilization Characteristics of Housing Units by Race and Hispanic Origin of Householder: 1990** Place and [In Selected States] County Subdivision [10,000 or More Persons]	218
62.	**Age of Householder and Financial Characteristics of Housing Units by Race and Hispanic Origin of Householder: 1990** Place and [In Selected States] County Subdivision [10,000 or More Persons]	235
63.	**Occupancy, Structural, and Utilization Characteristics of Housing Units With a Householder of Selected Racial Groups: 1990** Place and [In Selected States] County Subdivision [10,000 or More Persons]	252
64.	**Age of Householder and Financial Characteristics of Housing Units With a Householder of Selected Racial Groups: 1990** Place and [In Selected States] County Subdivision [10,000 or More Persons]	256
65.	**Occupancy, Structural, and Utilization Characteristics of Housing Units With a Householder of Hispanic Origin by Type: 1990** Place and [In Selected States] County Subdivision [10,000 or More Persons]	260
66.	**Age of Householder and Financial Characteristics of Housing Units With a Householder of Hispanic Origin by Type: 1990** Place and [In Selected States] County Subdivision [10,000 or More Persons]	262
67.	**Occupancy, Structural Characteristics, and Age of Householder: 1990** Place and [In Selected States] County Subdivision [2,500 to 9,999 Persons]	264
68.	**Utilization and Financial Characteristics: 1990** Place and [In Selected States] County Subdivision [2,500 to 9,999 Persons]	278
69.	**Occupancy, Structural, and Financial Characteristics of Housing Units by Race and Hispanic Origin of Householder: 1990** Place and [In Selected States] County Subdivision [2,500 to 9,999 Persons]	292
70.	**Occupancy, Structural, and Financial Characteristics of Housing Units With a Householder of Selected Racial Groups: 1990** Place and [In Selected States] County Subdivision [2,500 to 9,999 Persons]	302

TIPSII [UPF] GH129 CENSUS90 72583600 06/22/92 5:05 PM MACHINE: C DATA:NONE TAPE: NONE FRAME: 4
TSF:CENSUS90*92. 06/18/92 14:11:10 UTF:CENSUS90*93. 06/18/92 14:11:11 META:CENSUS90*H1TOCB29. 06/18/92 14:11:32

Table		Page
71.	**Occupancy, Structural, and Financial Characteristics of Housing Units With a Householder of Hispanic Origin by Type: 1990** Place and [In Selected States] County Subdivision [2,500 to 9,999 Persons]	*
72.	**Selected Housing Characteristics: 1990** Place and [In Selected States] County Subdivision [1,000 to 2,499 Persons]	304
73.	**Summary of General Housing Characteristics: 1990** County County Subdivision	306
74.	**Occupancy, Structural, and Financial Characteristics for American Indian and Alaska Native Areas: 1990** American Indian Area	*
75.	**Allocation and Substitution for Selected Housing Items: 1990** State	324
76.	**Percent of Housing Units Allocated or Substituted: 1990** State Urban and Rural and Size of Place Inside and Outside Metropolitan Area County Place and [In Selected States] County Subdivision [1,000 or More Persons]	325

TIPSII [UPF] GH129 CENSUS90 72583600 06/22/92 5:05 PM MACHINE: C DATA:NONE TAPE: NONE FRAME: 5
TSF:CENSUS90*92. 06/18/92 14:11:10 UTF:CENSUS90*93. 06/18/92 14:11:11 META:CENSUS90*H1TOCB29. 06/18/92 14:11:32

HOW TO USE THIS CENSUS REPORT

CONTENTS

Contents of the Appendixes I–3
Graphics I–3
How to Find Geographic Areas and Subject-Matter Data I–1
How to Use the Statistical Tables I–2
User Notes I–3

INTRODUCTION

Data from the 1990 census are presented in several different report series. These series are published under the following three subject titles:

1. 1990 Census of Population (1990 CP)
2. 1990 Census of Housing (1990 CH)
3. 1990 Census of Population and Housing (1990 CPH)

The types of data and the geographic areas shown in reports differ from one series to another. In most series, there is one report for each State, the District of Columbia, Puerto Rico, and the Virgin Islands of the United States (Virgin Islands), plus a United States summary report. Some series include reports for American Indian and Alaska Native areas, metropolitan areas, and urbanized areas. See appendix F for detailed information about the various report series; additional 1990 census data products such as computer tapes, microfiche, and laser disks; other related materials; and sources of assistance.

The data from the 1990 census were derived from a limited number of basic questions asked of the entire population and about every housing unit (referred to as the 100-percent questions), and from additional questions asked of a sample of the population and housing units (referred to as the sample questions). Two primary versions of questionnaires were used: a short form containing only the 100-percent questions and a long form containing both the 100-percent questions and the additional sample questions. Appendix E presents facsimiles of the questionnaire pages and the respondent instructions used to collect the data included in this report. Appendix F lists the subjects that are covered by the 100-percent and sample components of the 1990 census.

Legal provision for this census, which was conducted as of April 1, 1990, was made in the Act of Congress of August 31, 1954 (amended August 1957, December 1975, and October 1976), which is codified in Title 13, United States Code.

HOW TO FIND GEOGRAPHIC AREAS AND SUBJECT-MATTER DATA

This report includes a table finding guide to assist the user in locating those statistical tables that contain the data that are needed. The table finding guide lists alphabetically, by geographic area, the subjects shown in this report. To determine which tables in this report show data for a particular topic, find the subject in the left-hand column of the table finding guide and then look across the columns using the headings at the top for the desired type of geographic area. Below is an example of a table finding guide.

TABLE FINDING GUIDE

Subjects by Type of Geographic Area and Table Number

Subjects covered in this report are shown on the left side, and types of geographic areas are shown at the top. For a description of area classifications, see appendix A. For definitions and explanations of subject characteristics, see appendix B. Table numbers without reference letters in parentheses indicate data for the total population only. Data by race and Hispanic origin are indicated with reference letters in parentheses after the table numbers. Reference letters for population counts and subjects by race and Hispanic origin follow:

(A) White; Black; American Indian, Eskimo, or Aleut; Asian or Pacific Islander; Hispanic origin; White, not of Hispanic origin.
(B) American Indian, Eskimo, Aleut, All Asian, Chinese, Filipino, Japanese, Asian Indian, Korean, Vietnamese, Cambodian, Hmong, Laotian, Thai, All Pacific Islander, Hawaiian, Samoan, Guamanian.
(C) Mexican, Puerto Rican, Cuban, Other Hispanic origin, Dominican, Central American, Guatemalan, Honduran, Nicaraguan, Panamanian, Salvadoran, South American, Colombian, Ecuadorian, Peruvian.
(D) Race by Hispanic origin.

Subject	The State		County		Place and (in selected States) county subdivision[2]		American Indian and Alaska Native area[3]
	Total	Urban, rural, size of place, and rural farm[1]	Total	Rural or rural farm	10,000 or more	2,500 to 9,999	
Age	20, 34, 65(B),	20, 56(A)	95, 106(A)	169, 171	135(A)	151	173(A)
Ancestry	17, 31	17	92	...	121	150	...
Disability	20, 34, 84(D)	20, 57(A)	95, 107(A)	...	136(A)	152	174(A)
Educational attainment	22, 36	22, 57(A)	97, 107(A)	169, 171	136(A)	160(A)	174(A)
Household type and relationship	21, 35	21, 56(A)	96, 106(A)	169, 171	135(A)	160(A)	173(A)
Industry	26, 40, 67(B)	26, 58(A)	101,108(A), 116(B),	170, 172	137(A) 148(C)	161(A) 167(C)	175(A)
Poverty status	29, 43, 72(B)	29, 63(A)	104, 113(A) 117(B)	170, 172	142(A) 149(C)	162(A) 168(C)	180(A)
Residence in 1985	23, 37, 67(B)	23, 60(A)	98, 110(A)	...	139(A)	155	177(A)
Veteran status	23, 37, 69(B)	23, 60(A)	98, 110(A)	...	139(A)	155	177(A)
Work status in 1989	27, 41, 69(B)	27, 60(A)	102, 110(A)	...	139(A)	155	177(A)

... Not applicable.

[1]Type of residence categories are less detailed in tables 56–64 (which show characteristics by race and Hispanic origin) than in other tables.

[2]The selected States are Connecticut, Maine, Massachusetts, Michigan, Minnesota, New Hampshire, New Jersey, New York, Pennsylvania, Rhode Island, Vermont, and Wisconsin.

[3]Characteristics are shown only for the American Indian, Eskimo, or Aleut population.

Tables identified in the table finding guide with a reference letter in parentheses after the table number present characteristics for racial groups or persons of Hispanic origin. The tables without reference letters contain data for the total population only. The table finding guide does not include cross-classifications of subject-matter items, nor does it distinguish among tables presenting data for all persons or housing units and tables presenting data for subgroups (for example, persons under 18 years or renter-occupied housing units) unless it is necessary to locate the subject.

Additional information to locate data within specific reports often is provided in the headnote at the top of the table finding guide and in the footnotes at the bottom of the guide.

HOW TO USE THE STATISTICAL TABLES

Parts of a Statistical Table

The census data included in printed reports are arranged in tables. Each table includes four major parts: *(1) heading, (2) boxhead, (3) stub, and (4) data field.*

A typical census report table is illustrated below.

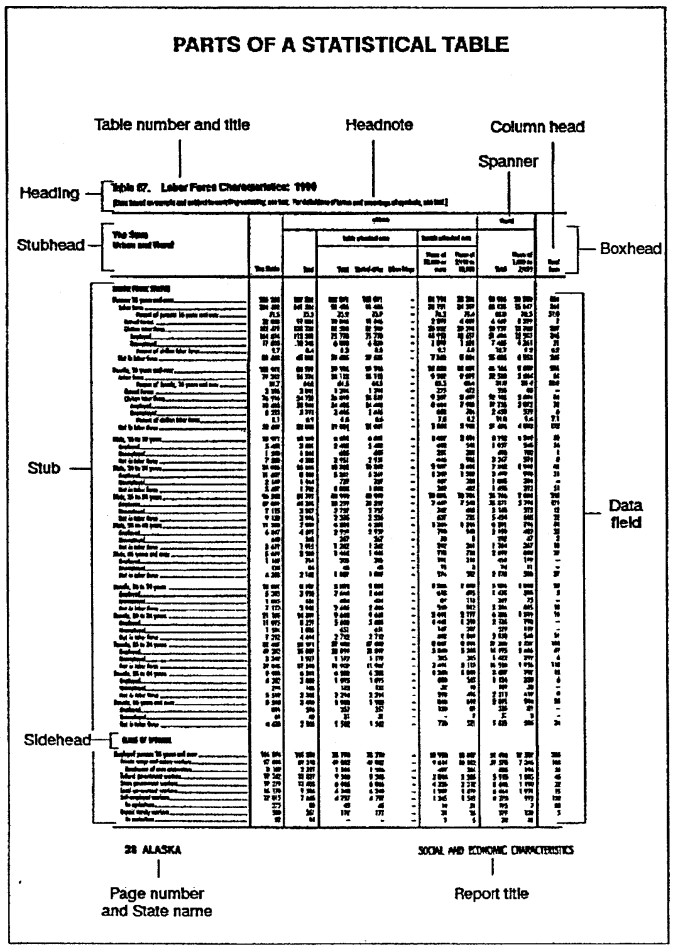

The *heading* consists of the table number, title, and headnote. The table number indicates the position of the table within the report, while the title is a brief statement indicating the classification, nature, and time reference of the data presented in the table. The headnote is enclosed in brackets and is located under the title. It contains statements that qualify, explain, or provide information pertaining to the entire table. In some tables showing racial and Hispanic origin groups, the headnote includes information that data are presented only when certain population-size criteria (thresholds) are met. (For more information on thresholds, see the ''User Notes'' section.)

The *boxhead* is under the heading. This portion of the table, which contains the individual column heads or captions, describes the data in each vertical column. In the boxhead of many tables, a spanner appears across and above two or more column heads or across two or more lower spanners. The purpose of a spanner is to classify or qualify items below it or separate the table into identifiable blocks in terms of major aspects of the data.

The *stub* is located at the left edge of the table. It includes a listing of line or row captions or descriptions. At the top of the stub is the stubhead. The stubhead is considered to be an extension of the table title and usually shows generic geographic area designations and restrictions.

In the stub, several features are used to help the user better understand the contents of the table. Usually, a block of data lines is preceded by a sidehead. The sidehead, similar to a spanner, describes and classifies the stub entries following it. The use of indentation in a stub indicates the relationship of one data line to another. Indented data lines represent subcategories that in most instances, sum to a total. Occasionally in tables, it is desirable to show one or more single-line subcategories that do not sum to the total. The unit of measure, such as dollars, is shown when it is not clear from the general wording of the data line.

The *data field* is that part of the table that contains the data. It extends from the bottom of the boxhead to the bottom of the table and from the right of the stub to the right-hand edge of the page.

Both geographic and subject-matter terms appear in tables. It is important to read the definitions of the terms used in the tables because census terms often are defined in special ways that reflect the manner in which the questions were asked and the data were tabulated. Definitions of geographic terms are provided in appendix A. Subject-matter terms are defined in appendix B.

Symbols and Geographic Abbreviations

The following symbols are used in the tables and explanations of subjects covered in this report:

- A dash ''-'' represents zero or a percent that rounds to less than 0.1.
- Three dots ''...'' mean not applicable.

- (NA) means not available.
- The prefix ''r'' indicates that the count has been revised since publication of 1980 reports or that the area was erroneously omitted or not shown in the correct geographic relationship in the 1980 census reports. This symbol appears only in the 1990 CPH-2, *Population and Housing Unit Counts* reports.
- A dagger ''†'' next to the name of a geographic area indicates that there has been a geographic change(s) (for example, an annexation or detachment, a new incorporation, or a name change) since the information published for the 1980 census for that area. This symbol appears only in the 1990 CPH-2, *Population and Housing Unit Counts* reports. The geographic change information for the entities in a State is shown in the ''User Notes'' section of 1990 CPH-2, *Population and Housing Unit Counts* report, for that State. The information for all States appears in the ''User Notes'' section of the technical documentation for Summary Tape Files 1 and 3.
- A plus sign ''+ '' or a minus sign ''–'' following a figure denotes that the median falls in the initial or terminal category of an open-ended distribution. (For more information on medians, see the discussion under ''Derived Measures'' in appendix B.)
- A minus sign ''–'' preceding a figure denotes decrease.

The following geographic abbreviations are used in the tables and explanations of subjects covered in this report:

- A ''(pt.)'' next to the name of a geographic area in a hierarchical presentation indicates that the geographic entity is only partially located in the superior geographic entity. For example, a ''(pt.)'' next to a place name in a county subdivision-place hierarchy indicates that the place is located in more than one county subdivision. (Places also may be ''split'' by county, congressional district, urban/ rural, metropolitan area, voting district, and other geographic boundaries, depending on the presentation.) Other geographic entities also can be''split'' by a higher-level entity. The exception is a tabulation block, which is unique within all geographic entities in census products.
- BG is block group.
- BNA is block numbering area.
- CDP is census designated place.
- CMSA is consolidated metropolitan statistical area.
- MA is metropolitan area.
- MSA is metropolitan statistical area.
- PMSA is primary metropolitan statistical area.
- TDSA is tribal designated statistical area.
- TJSA is tribal jurisdiction statistical area.
- unorg. is unorganized territory.
- VTD is voting district.

Census tables often include derived measures such as medians, means, percents, and ratios. More detailed information about derived measures is provided in appendix B.

GRAPHICS

Charts, statistical maps, and other graphic summaries are included in some 1990 census reports. If graphics are shown in a report, they are presented immediately after the ''User Notes'' section.

USER NOTES

User notes include corrections, errata, and related explanatory information. This section appears directly before the statistical tables in census reports unless graphics are shown. It presents information about unique characteristics of the report and changes or corrections made too late to be reflected in the text or tables themselves.

CONTENTS OF THE APPENDIXES

Appendix A—Provides definitions of the types of geographic areas and related information used in census reports.

Appendix B—Contains definitions for the subject-matter items used in census reports, including explanations of derived measures, limitations of the data, and comparability with previous censuses. The subjects are listed alphabetically. In reports that contain both population and housing characteristics, the population characteristics are described first, followed by the explanations of the housing subjects.

Appendix C—Provides information on confidentiality of the data, allocations and substitutions, and sources of errors in the data.

Appendix D—Explains the residence rules used in counting the population and housing units, presents a brief overview of data collection operations, and describes processing procedures used to convert data from unedited questionnaires to final 1990 publications and tapes. This appendix also clarifies the procedures used to collect data for persons abroad at the time of the census, where persons on military bases or away at school were counted, how data were collected for persons in institutions, and which citizens of foreign countries were included in the U.S. data.

Appendix E—Presents a facsimile of the 1990 census questionnaire pages and the respondent instructions used to collect the data in this report.

Appendix F—Summarizes the 1990 census data products program by describing the information available in printed reports and in other sources, such as microfiche or computer tape; and provides information on where to obtain assistance.

Appendix G—Contains maps depicting the geographic areas shown in this report.

TABLE FINDING GUIDE

Subjects by Type of Geographic Area and Table Number

Subjects covered in this report are shown on the left side, and types of geographic areas are shown at the top. For definitions of area classifications, see appendix A. For definitions and explanations of subject characteristics, see appendix B. Race and Hispanic origin of householder are indicated with reference letters in parentheses after the table numbers. Reference letters for housing counts and characteristics by race and Hispanic origin of householder are:

(A) All occupied housing units
(B) White
(C) Black
(D) American Indian, Eskimo, or Aleut
(E) Asian or Pacific Islander
(F) Hispanic origin
(G) White, not of Hispanic origin
(H) American Indian, Eskimo, Aleut; All Asian, Chinese, Filipino, Japanese, Asian Indian, Korean, Vietnamese, Cambodian, Hmong, Laotian, Thai; All Pacific Islander, Hawaiian, Samoan, Guamanian
(I) Mexican, Puerto Rican, Cuban, Other Hispanic origin
(J) Race by Hispanic origin/ not of Hispanic origin
(K) Bangladeshi, Burmese, Indonesian, Malayan, Okinawan, Pakistani, Sri Lankan, All other Asian; Tongan, Tahitian, Northern Mariana Islander, Palauan, Fijian, All other Pacific Islander *(Householder counts only)*
(#) All housing units or all vacant housing units

Subject	The State			County	Place and (in selected States) county subdivision[1]			County subdivision (all States)	American Indian and Alaska Native area
	Total	Urban and rural and size of place	Inside and outside metropolitan area		10,000 or more	2,500 to 9,999	1,000 to 2,499		
SUMMARY CHARACTERISTICS	1 # (A), 6-11(B-G)*	1 # (A), 6-11(B-G)*	1 # (A), 6-11(B-G)*	1 # (A), 6-11(B-G)*, 73 # (A)	1 # (A), 6-11(B-G)*	1 # (A), 6-11(B-G)*	1 # (A), 6-11(B-G)*	73 # (A)	12 # (A,D)
HOUSEHOLDER COUNTS BY RACE AND HISPANIC ORIGIN	2(A-K), 3(A-K)	2(A-K)	3(A-K)	4(A-K)	5(A-K)	5(A-K)	5(A-K)	...	...
Age of householder	13(A), 22-27(B-G)*, 28(A), 37-42(B-G)*, 44(A,H), 46(A,I), 48(A,J)	13(A), 22-27(B-G)*	28(A), 37-42(B-G)*	49(A), 53(A-G), 55(A,H), 57(A,I)	58(A), 62(A-G), 64(A,H), 66(A,I)	67(A)	...	...	...
Boarded-up status	13, 28	13	28	49	58	67	...	...	...
Contract rent	1, 6-11(B-G)*, 15, 22-27(B-G)*, 30, 37-42(B-G)*, 44(H), 46(I), 48(J)	1, 6-11(B-G)*, 15, 22-27(B-G)*	1, 6-11(B-G)*, 30, 37-42(B-G)*	1, 6-11(B-G)*, 51, 53(B-G), 55(H), 57(I), 73	1, 6-11(B-G)*, 60, 62(B-G), 64(H), 66(I)	1, 6-11(B-G)*, 68, 69(B-G), 70(H), 71(I)	1, 6-11(B-G)*, 72	73	12(D), 74
Duration of vacancy	14, 29	14	29	50	59	67	...	...	...
Householder 65 years and over	1(A), 6-11(B-G)*, 14(A), 22-27(B-G)*, 29(A), 37-42(B-G)*, 44(A,H), 46(A,I), 48(A,J)	1(A), 6-11(B-G)*, 14(A), 22-27(B-G)*	1(A), 6-11(B-G)*, 29(A), 37-42(B-G)*	1(A), 6-11(B-G)*, 50(A), 53(A-G), 55(A,H), 57(A,I), 73(A)	1(A), 6-11(B-G)*, 59(A), 62(A-G), 64(A,H), 66(A,I)	1(A), 6-11(B-G)*, 67(A), 69(A-G), 70(A,H), 71(A,I)	1(A), 6-11(B-G)*	73(A)	74(A)

See symbols and footnote at end of table.

Subjects by Type of Geographic Area and Table Number—Con.

Subjects covered in this report are shown on the left side, and types of geographic areas are shown at the top. For definitions of area classifications, see appendix A. For definitions and explanations of subject characteristics, see appendix B. Race and Hispanic origin of householder are indicated with reference letters in parentheses after the table numbers. Reference letters for housing counts and characteristics by race and Hispanic origin of householder are:

(A) All occupied housing units
(B) White
(C) Black
(D) American Indian, Eskimo, or Aleut
(E) Asian or Pacific Islander
(F) Hispanic origin
(G) White, not of Hispanic origin
(H) American Indian, Eskimo, Aleut; All Asian, Chinese, Filipino, Japanese, Asian Indian, Korean, Vietnamese, Cambodian, Hmong, Laotian, Thai; All Pacific Islander, Hawaiian, Samoan, Guamanian
(I) Mexican, Puerto Rican, Cuban, Other Hispanic origin
(J) Race by Hispanic origin/ not of Hispanic origin
(K) Bangladeshi, Burmese, Indonesian, Malayan, Okinawan, Pakistani, Sri Lankan, All other Asian; Tongan, Tahitian, Northern Mariana Islander, Palauan, Fijian, All other Pacific Islander *(Householder counts only)*
(#) All housing units or all vacant housing units

Subject	The State			County	Place and (in selected States) county subdivision[1]			County subdivision (all States)	American Indian and Alaska Native area
	Total	Urban and rural and size of place	Inside and outside metropolitan area		10,000 or more	2,500 to 9,999	1,000 to 2,499		
Meals included in rent	1, 6-11(B-G)*, 15, 22-27(B-G)*, 30, 37-42(B-G)*, 44(H), 46(I), 48(J)	1, 6-11(B-G)*, 15, 22-27(B-G)*	1, 6-11(B-G)*, 30, 37-42(B-G)*	1, 6-11(B-G)*, 51, 53(B-G), 55(H), 57(I), 73	1, 6-11(B-G)*, 60, 62(B-G), 64(H), 66(I)	1, 6-11(B-G)*, 68	1, 6-11(B-G)*	73	...
Persons in unit	1(A), 6-11(B-G)*, 13(A), 14(A), 16-21(B-G)*, 28(A), 29(A), 31-36(B-G)*, 43(A,H), 45(A,I), 47(A,J)	1(A), 6-11(B-G)*, 13(A), 14(A), 16-21(B-G)*	1(A), 6-11(B-G)*, 28(A), 29(A), 31-36(B-G)*	1(A), 6-11(B-G)*, 49(A), 50(A), 52(A-G), 54(A,H), 56(A,I), 73(A)	1(A), 6-11(B-G)*, 58(A), 59(A), 61(A-G), 63(A,H), 65(A,I)	1(A), 6-11(B-G)*, 67(A), 68(A), 69(A-G), 70(A,H), 71(A,I)	1(A), 6-11(B-G)*, 72(A)	73(A)	12(A,D), 74(A)
Persons per room	1(A), 6-11(B-G)*, 14(A), 16-21(B-G)*, 29(A), 31-36(B-G)*, 43(A,H), 45(A,I), 47(A-J)	1(A), 6-11(B-G)*, 14(A), 16-21(B-G)*	1(A), 6-11(B-G)*, 29(A), 31-36(B-G)*	1(A), 6-11(B-G)*, 50(A), 52(A-G), 54(A,H), 56(A,I), 73(A)	1(A), 6-11(B-G)*, 59(A), 61(A-G), 63(A,H), 65(A,I)	1(A), 6-11(B-G)*, 68(A), 69(A-G), 70(A,H), 71(A,I)	1(A), 6-11(B-G)*	73(A)	12(A,D), 74(A)
Rooms	1 #, 6-11(B-G)*, 14 # (A), 16-21(B-G)*, 29 # (A), 31-36(B-G)*, 43(A,H), 45(A,I), 47(A,J)	1 #, 6-11(B-G)*, 14 # (A), 16-21(B-G)*	1 #, 6-11(B-G)*, 29 # (A), 31-36(B-G)*	1 #, 6-11(B-G)*, 50 # (A), 52(A-G), 54(A,H), 56(A,I), 73 #	1 #, 6-11(B-G)*, 59 # (A), 61(A-G), 63(A,H), 65(A,I)	1 #, 6-11(B-G)*, 68 # (A), 69(A-G), 70(A,H), 71(A,I)	1 #, 6-11(B-G)*, 72(A)	73 #	12 # (A-D), 74(A)
Tenure	13(A), 16-21(B-G)*, 28(A), 31-36(B-G)*, 43(A,H), 45(A,I), 47(A,J)	13(A), 16-21(B-G)*	28(A), 31-36(B-G)*	49(A), 52(A-G), 54(A,H) 56(A,I)	58(A), 61(A-G), 63(A,H), 65(A,I)	67(A)	72(A)	...	...

See symbols and footnote at end of table.

Subjects by Type of Geographic Area and Table Number—Con.

Subjects covered in this report are shown on the left side, and types of geographic areas are shown at the top. For definitions of area classifications, see appendix A. For definitions and explanations of subject characteristics, see appendix B. Race and Hispanic origin of householder are indicated with reference letters in parentheses after the table numbers. Reference letters for housing counts and characteristics by race and Hispanic origin of householder are:

(A) All occupied housing units
(B) White
(C) Black
(D) American Indian, Eskimo, or Aleut
(E) Asian or Pacific Islander
(F) Hispanic origin
(G) White, not of Hispanic origin
(H) American Indian, Eskimo, Aleut; All Asian, Chinese, Filipino, Japanese, Asian Indian, Korean, Vietnamese, Cambodian, Hmong, Laotian, Thai; All Pacific Islander, Hawaiian, Samoan, Guamanian
(I) Mexican, Puerto Rican, Cuban, Other Hispanic origin
(J) Race by Hispanic origin/ not of Hispanic origin
(K) Bangladeshi, Burmese, Indonesian, Malayan, Okinawan, Pakistani, Sri Lankan, All other Asian; Tongan, Tahitian, Northern Mariana Islander, Palauan, Fijian, All other Pacific Islander *(Householder counts only)*
(#) All housing units or all vacant housing units

Subject	The State			County	Place and (in selected States) county subdivision[1]			County subdivision (all States)	American Indian and Alaska Native area
	Total	Urban and rural and size of place	Inside and outside metropolitan area		10,000 or more	2,500 to 9,999	1,000 to 2,499		
Units in structure	1 #, 6-11(B-G)*, 13 # (A), 16-21(B-G)*, 28 # (A), 31-36(B-G)*, 43(A,H), 45(A,I), 47(A,J)	1 #, 6-11(B-G)*, 13 # (A), 16-21(B-G)*	1 #, 6-11(B-G)*, 28 # (A), 31-36(B-G)*	1 #, 6-11(B-G)*, 49 # (A), 52(A-G), 54(A,H), 56(A,I), 73 #	1 #, 6-11(B-G)*, 58 # (A), 61(A-G), 63(A,H), 65(A,I)	1 #, 6-11(B-G)*, 67 #, 69(A-G), 70(A,H), 71(A,I)	1 #, 6-11(B-G)*	73 #,	12 # (A,D), 74(A)
Vacancy rate	1	1	1	1, 73 #	1	1	1	73	...
Vacancy status	13 #, 28 #	13 #	28 #	49 #	58 #	67 #	...	...	...
Value	1, 6-11(B-G)*, 15, 22-27(B-G)*, 30, 37-42(B-G), 44(H), 46(I), 48(J)	1, 6-11(B-G)*, 15, 22-27(B-G)*	1, 6-11(B-G)*, 30, 37-42(B-G)*	1, 6-11(B-G)*, 51, 53(B-G), 55(H), 57(I), 73	1, 6-11(B-G)*, 60, 62(B-G), 64(H), 66(I)	1, 6-11(B-G)*, 68, 69(B-G), 70(H), 71(I)	1, 6-11(B-G)*, 72	73	12(D), 74

... Not applicable for this report.

* When a range of table numbers is shown together with a range of reference letters, there is one table for each race or Hispanic origin group. For example, 6-11(B-G) means 6(B), 7(C), 8(D), 9(E), 10(F), and 11(G).

[1]The selected States are: Connecticut, Maine, Massachusetts, Michigan, Minnesota, New Hampshire, New Jersey, New York, Pennsylvania, Rhode Island, Vermont, and Wisconsin.

USER NOTES

Additional information concerning this 1990 census product may be available at a later date. If you wish to receive these *User Notes*, contact:

Data User Services Division
Customer Services
Bureau of the Census
Washington, DC 20233
301-763-4100

Questions concerning the content of this report may be directed to:

William S. Chapin
Housing and Household Economic Statistics Division
Physical Characteristics Branch
Bureau of the Census
Washington, DC 20233

ADDITIONAL DEFINITIONS AND EXPLANATIONS OF DATA

GENERAL

User Note 1

Age Reporting—Review of detailed 1990 information indicated that respondents tended to provide their age as of the date of completion of the questionnaire, not their age on April 1, 1990. In addition, there may have been a tendency for respondents to round up their age if they were close to having a birthday. It is likely that approximately 10 percent of persons in most age groups are actually 1 year younger. For most single years of age, the misstatements are largely offsetting. The problem is most pronounced at age 0 because persons lost to age 1 may not have been fully offset by the inclusion of babies born after April 1, 1990, and because there may have been more rounding up to age 1 to avoid reporting age as 0 years. (Age in completed months was not collected for infants under age 1.)

The reporting of age 1 year older than age on April 1, 1990, is likely to have been greater in areas where the census data were collected later in 1990. The magnitude of this problem was much less in the three previous censuses where age was typically derived from respondent data on year of birth and quarter of birth. (For more information on the design of the age question, see the discussion on comparability under ''Age'' in appendix B.)

User Note 2

The user should note that there are limitations to many of these data. Please refer to the text provided with this report for further explanations on the limitations of the data.

User Note 3

Thresholds and Complementary Thresholds—To show characteristics for a large number of racial and Hispanic groups and to avoid using a large number of pages to show characteristics for small population groups, population thresholds are used in some tables in selected reports. Also, complementary population thresholds are used in some tables to avoid showing largely repetitive data for the White population and for the White, not of Hispanic origin population. Specifically, complementary thresholds are used to limit the presentation of characteristics for the White population when the population of races other than White is small and for the White, not of Hispanic origin population when the Hispanic origin population is small.

For example, assume that the threshold and complementary threshold are 400 in a table showing data by race and Hispanic origin for counties. The threshold of 400 applies to each group, and in addition, the complementary threshold of 400 applies to White and to White, not of Hispanic origin. The following chart shows how the threshold and complementary threshold for race and Hispanic origin apply for a hypothetical county. (For simplicity, it is assumed that the ''Other race'' population of the county is zero because characteristics are not shown for the ''Other race'' population below the State level.

The Census Bureau provides data in greater subject-matter and geographic detail on summary tape files (STF's) than in printed reports. Each printed report is derived from a specific summary tape file. For data not shown in a report because of the application of thresholds or complementary thresholds, see the corresponding summary tape file. For more information on computer tapes and other data products, see appendix F.

Race and Hispanic origin	Population	Characteristics shown	Reason
All persons	14,700	Yes	Threshold does not apply to total population.
White	13,800	Yes	Threshold and complementary threshold apply. There are 400 or more White persons, *and* there are 400 or more persons of races other than White.
Black	500	Yes	Threshold applies. There are 400 or more Black persons.
American Indian, Eskimo, or Aleut	100	No	Threshold applies. There are fewer than 400 American Indian, Eskimo, or Aleut persons.
Asian or Pacific Islander	300	No	Threshold applies. There are fewer than 400 Asian or Pacific Islander persons.
Hispanic origin (of any race)	300	No	Threshold applies. There are fewer than 400 Hispanic persons.
White, not of Hispanic origin	13,500	No	Threshold and complementary threshold apply. There are 400 or more White, not of Hispanic origin persons, *but* there are fewer than 400 Hispanic origin persons.

User Note 4

Data on allocation and substitution for American Indian and Alaska Native Areas were inadvertently omitted in this report series (CH-1) for States. However, these data will be included in the United States report (CH-1-1) and in the American Indian and Alaska Native Areas report (CH-1-1A).

GEOGRAPHIC NAMES AND PRESENTATION

GENERAL

User Note 1

The latitude and longitude values shown by tick marks in the margins of the County Subdivision Outline Maps in appendix G are approximate. They are shown only for general reference. They are displayed accurately on the State and County Outline Maps.

Table 1. **Summary of General Housing Characteristics: 1990**

[For definitions of terms and meanings of symbols, see text]

State / Urban and Rural and Size of Place / Inside and Outside Metropolitan Area / County / Place and [In Selected States] County Subdivision [1,000 or More Persons]	All persons	All housing units: Total	All housing units: Median rooms	All housing units: Percent: 1 unit, detached or attached	All housing units: Percent: In buildings with 10 or more units	Occupied housing units: Total	Occupied housing units: Median persons in unit	Occupied housing units: Mean number of persons per room	Occupied housing units: Percent: Owner	Occupied housing units: Percent: With 1.01 or more persons per room	Occupied housing units: Percent: With householder 65 years and over	Occupied housing units: Percent: 1-person households	Occupied housing units: Specified owner, median value (dollars)	Occupied housing units: Specified renter: Median contract rent (dollars)	Occupied housing units: Specified renter: Percent with meals included in rent	Vacancy rate: Homeowner	Vacancy rate: Rental
The State	**5 117 073**	**2 199 129**	**5.2**	**70.3**	**7.8**	**1 961 206**	**2.23**	**.46**	**68.8**	**2.5**	**23.9**	**26.0**	**59 700**	**281**	**.9**	**2.2**	**10.7**
URBAN AND RURAL AND SIZE OF PLACE																	
Urban	3 516 009	1 499 258	5.2	67.3	11.2	1 371 148	2.17	.45	63.8	2.4	23.3	28.6	63 500	299	.9	2.2	11.0
Inside urbanized area	2 782 738	1 189 230	5.2	65.9	12.8	1 087 785	2.19	.45	64.0	2.5	21.6	28.2	68 400	323	1.1	2.2	11.4
Central place	1 207 376	560 047	4.9	55.8	15.9	492 757	2.01	.46	52.8	3.5	24.0	34.2	53 900	281	.9	2.8	12.6
Urban fringe	1 575 362	629 183	5.5	74.9	10.0	595 028	2.32	.45	73.3	1.6	19.6	23.2	76 100	380	1.3	1.8	9.6
Outside urbanized area	733 271	310 028	5.1	72.8	5.0	283 363	2.11	.45	63.0	2.1	29.7	30.1	43 600	211	.5	2.5	9.2
Place of 10,000 or more	316 589	129 191	5.1	69.3	6.6	118 262	2.10	.45	58.9	2.0	26.9	30.5	46 500	228	.6	2.7	9.2
Place of 2,500 to 9,999	416 682	180 837	5.0	75.2	3.9	165 101	2.12	.46	65.9	2.2	31.7	29.9	42 100	197	.4	2.4	9.2
Rural	1 601 064	699 871	5.2	76.9	.7	590 058	2.35	.48	80.3	2.6	25.3	20.1	45 700	181	.3	2.2	9.5
Place of 1,000 to 2,499	195 447	87 710	5.1	76.2	2.1	78 888	2.10	.45	69.8	2.3	34.2	30.4	36 000	170	.3	2.8	10.4
Place of less than 1,000	180 637	85 362	5.0	77.5	.9	72 849	2.14	.46	75.1	2.5	34.1	29.1	27 100	156	.3	2.8	10.7
Other rural	1 224 980	526 799	5.3	76.9	.4	438 321	2.42	.48	83.1	2.7	22.2	16.7	55 400	205	.3	2.0	8.8
INSIDE AND OUTSIDE METROPOLITAN AREA																	
Inside metropolitan area	3 387 465	1 424 611	5.2	67.9	10.9	1 304 553	2.23	.46	66.6	2.4	21.4	26.7	67 100	316	1.0	2.1	11.2
In central city	1 208 794	560 620	4.9	55.8	15.9	493 287	2.01	.46	52.9	3.5	24.0	34.2	53 900	281	.9	2.8	12.6
Not in central city	2 178 671	863 991	5.5	75.7	7.7	811 266	2.35	.46	74.9	1.8	19.8	22.1	72 700	360	1.1	1.9	9.4
Urban	1 728 450	691 998	5.5	74.9	9.5	653 352	2.31	.45	72.8	1.7	20.2	23.5	73 800	369	1.2	1.9	9.6
Inside urbanized area	1 573 602	628 529	5.5	74.9	10.0	594 389	2.32	.45	73.3	1.6	19.6	23.2	76 100	380	1.3	1.8	9.6
Outside urbanized area	154 848	63 469	5.1	74.9	4.7	58 963	2.26	.48	67.9	2.3	26.6	26.4	49 900	250	.2	2.2	9.1
Rural	450 221	171 993	5.5	79.3	.6	157 914	2.53	.49	83.6	2.3	17.9	16.1	65 400	249	.2	1.8	8.3
Outside metropolitan area	1 729 608	774 518	5.1	74.9	2.1	656 653	2.22	.46	73.2	2.5	28.8	24.8	39 700	187	.4	2.4	9.5
Urban	580 183	247 213	5.0	72.3	5.1	225 039	2.08	.45	61.7	2.1	30.5	31.1	41 600	205	.5	2.6	9.2
Inside urbanized area	1 760	654	6.0	88.8	–	639	2.47	.45	75.6	.8	17.2	14.6	61 200	332	–	.8	1.3
Outside urbanized area	578 423	246 559	5.0	72.2	5.1	224 400	2.08	.45	61.7	2.1	30.5	31.1	41 500	204	.5	2.6	9.2
Place of 10,000 or more	284 784	115 899	5.1	68.7	6.7	106 003	2.09	.44	57.8	2.0	26.7	30.7	46 100	226	.6	2.8	9.1
Place of 2,500 to 9,999	293 639	130 660	5.0	75.4	3.7	118 397	2.07	.45	65.1	2.2	33.9	31.4	38 400	183	.4	2.4	9.2
Rural	1 149 425	527 305	5.1	76.1	.7	431 614	2.29	.47	79.1	2.7	28.0	21.6	38 100	168	.3	2.4	9.8
COUNTY																	
Adair County	24 577	10 097	4.9	63.9	4.1	9 060	2.08	.45	59.4	1.7	24.0	30.2	41 900	215	.2	4.0	8.2
Andrew County	14 632	5 841	5.5	80.4	1.3	5 429	2.35	.45	78.6	1.3	25.7	20.6	45 900	218	.1	1.1	4.8
Atchison County	7 457	3 298	5.6	83.1	1.6	2 961	2.08	.41	65.9	.9	34.0	28.0	28 800	153	1.5	1.8	9.7
Audrain County	23 599	10 039	5.3	80.8	1.2	9 205	2.19	.45	74.2	1.9	31.4	25.5	36 000	174	.3	1.3	8.8
Barry County	27 547	12 908	5.1	76.3	.8	10 858	2.19	.46	77.2	2.9	30.8	23.5	42 300	194	.5	2.8	7.0
Barton County	11 312	5 014	5.2	80.8	.3	4 524	2.14	.45	73.8	2.1	33.4	27.7	31 800	164	.2	2.2	6.0
Bates County	15 025	6 782	5.3	81.6	.3	5 918	2.17	.45	74.6	1.8	32.9	25.4	31 400	172	.3	3.0	10.4
Benton County	13 859	10 280	4.4	73.2	.2	5 764	2.08	.45	81.4	2.4	35.6	24.7	38 300	183	–	4.2	8.3
Bollinger County	10 619	4 542	5.1	79.3	.1	3 946	2.32	.50	81.7	3.7	30.4	20.6	29 400	156	.2	1.5	5.9
Boone County	112 379	44 695	5.1	56.0	9.6	41 937	2.16	.44	55.0	2.2	14.3	27.5	65 100	299	.7	1.9	6.1
Buchanan County	83 083	35 652	5.2	73.1	6.4	32 486	2.19	.45	68.0	1.7	27.7	27.7	40 800	227	.4	2.0	9.8
Butler County	38 765	17 046	4.9	74.7	2.5	15 334	2.20	.47	68.1	2.6	28.1	25.6	36 300	180	.3	2.3	8.6
Caldwell County	8 380	3 649	5.5	81.8	.3	3 222	2.20	.45	76.2	1.7	33.6	24.8	25 600	166	.6	1.7	9.5
Callaway County	32 809	13 003	5.2	70.0	1.6	11 552	2.34	.47	76.9	2.4	22.7	21.8	48 900	207	.2	2.2	10.5
Camden County	27 495	25 662	4.7	74.1	5.4	11 305	2.14	.44	80.7	2.5	28.3	20.6	71 600	253	.2	6.6	23.3
Cape Girardeau County	61 633	25 315	5.2	69.7	6.1	23 390	2.22	.45	67.7	1.5	23.3	25.4	56 100	251	1.7	1.8	9.2
Carroll County	10 748	5 001	5.3	82.8	1.7	4 332	2.12	.43	73.4	1.9	36.4	28.5	26 900	152	.1	2.1	10.5
Carter County	5 515	2 693	4.8	75.0	.3	2 128	2.23	.50	73.8	4.2	29.0	26.5	29 900	147	.5	2.7	9.6
Cass County	63 808	24 337	5.5	76.1	2.1	22 892	2.46	.48	76.4	2.3	19.1	19.1	64 700	306	3.1	1.8	8.8
Cedar County	12 093	6 035	5.0	77.0	1.0	5 003	2.07	.44	79.6	2.3	37.5	27.4	34 200	159	.4	2.1	13.6
Chariton County	9 202	4 479	5.3	80.5	.4	3 661	2.14	.44	77.9	1.9	36.7	27.6	26 100	138	.2	2.5	12.8
Christian County	32 644	12 812	5.3	76.7	.9	11 937	2.42	.48	79.6	2.1	19.4	17.8	58 400	249	.4	2.5	8.0
Clark County	7 547	3 398	5.1	75.3	.1	2 859	2.25	.47	75.9	2.2	29.6	24.5	26 300	150	1.4	2.4	7.6
Clay County	153 411	63 000	5.5	72.2	11.3	58 915	2.28	.45	67.5	1.7	17.1	23.5	67 800	355	.5	1.8	11.6
Clinton County	16 595	6 559	5.6	81.7	.8	6 112	2.34	.46	77.6	1.7	25.3	21.7	47 900	218	.2	1.9	8.4
Cole County	63 579	24 939	5.6	67.4	7.0	22 976	2.23	.43	67.6	1.3	21.0	27.4	60 200	255	.3	1.7	9.8
Cooper County	14 835	6 002	5.4	79.0	1.0	5 359	2.23	.44	75.0	1.8	31.8	25.0	39 600	183	.2	2.4	11.8
Crawford County	19 173	9 030	4.9	77.9	.9	7 299	2.27	.49	78.4	3.1	29.3	23.0	37 900	185	.3	2.3	9.7
Dade County	7 449	3 543	5.2	81.1	.3	2 976	2.12	.44	77.3	2.1	35.0	27.7	30 900	151	1.0	2.5	6.4
Dallas County	12 646	5 484	5.1	77.9	.6	4 899	2.22	.48	78.8	3.1	31.5	23.6	33 000	163	.3	2.2	6.4
Daviess County	7 865	3 613	5.4	82.2	1.2	3 040	2.18	.45	75.3	2.5	35.1	25.5	24 600	152	.4	2.4	6.8
DeKalb County	9 967	3 358	5.3	77.2	.4	3 054	2.21	.46	73.1	1.8	33.2	25.0	33 200	160	.7	.8	4.9
Dent County	13 702	6 115	5.0	77.2	.7	5 327	2.23	.48	73.9	2.7	31.7	23.8	34 800	160	.2	2.6	7.7
Douglas County	11 876	5 105	5.1	78.8	1.5	4 587	2.23	.48	77.6	3.8	30.2	23.3	34 000	162	.7	2.3	5.2
Dunklin County	33 112	14 102	5.0	80.9	.5	13 128	2.19	.47	66.8	3.3	30.9	27.2	30 000	139	.1	1.7	7.7
Franklin County	80 603	32 451	5.1	72.2	2.2	28 856	2.44	.51	78.0	3.1	21.9	20.0	58 100	258	.2	1.9	9.9
Gasconade County	14 006	7 158	5.0	75.1	.2	5 543	2.19	.45	80.3	1.6	33.7	25.8	41 800	179	.4	1.6	8.1
Gentry County	6 848	3 232	5.4	82.5	2.1	2 756	2.09	.42	74.5	1.6	39.6	29.3	23 000	151	.2	3.5	10.5
Greene County	207 949	87 910	5.2	74.2	10.3	81 463	2.16	.45	63.4	1.9	22.2	26.6	57 900	281	1.3	2.3	9.4
Grundy County	10 536	5 113	5.2	82.6	1.2	4 346	2.07	.42	72.5	1.3	35.2	29.1	24 200	160	.1	2.6	8.4
Harrison County	8 469	4 245	5.3	83.4	.3	3 574	2.04	.41	73.9	1.2	37.9	29.7	20 200	124	.2	2.7	5.9
Henry County	20 044	9 317	5.1	77.3	2.2	8 189	2.12	.44	73.4	1.8	33.9	28.0	36 500	176	.3	2.1	7.4
Hickory County	7 335	5 482	4.7	59.4	.2	3 183	2.03	.43	84.2	1.9	42.0	24.4	37 500	155	–	5.4	14.7
Holt County	6 034	3 190	5.2	79.4	.9	2 440	2.10	.42	73.6	1.6	37.5	28.8	22 600	139	.3	2.8	6.0
Howard County	9 631	4 025	5.3	76.6	.9	3 571	2.17	.44	75.0	2.2	33.0	26.9	31 400	169	–	2.6	11.0
Howell County	31 447	13 326	5.2	76.5	2.4	12 283	2.22	.46	73.8	2.6	29.0	24.4	36 800	160	1.7	1.4	7.7
Iron County	10 726	4 700	5.0	75.8	.5	3 995	2.26	.49	75.9	3.9	30.0	23.5	34 900	165	2.4	2.1	9.8
Jackson County	633 232	280 729	5.3	68.3	14.5	252 582	2.15	.45	61.3	2.7	21.6	29.6	58 200	320	.8	2.4	13.1
Jasper County	90 465	39 554	5.1	78.7	3.8	36 134	2.16	.46	69.3	2.0	26.6	27.4	38 300	224	.9	2.3	9.4
Jefferson County	171 380	63 423	5.2	71.1	2.7	59 199	2.65	.53	81.2	2.7	14.5	16.7	64 800	315	.1	1.7	10.1

TIPSII [UPF] GH129 CENSUS90 72583600 06/22/92 4:52 PM MACHINE: C DATA:CENSUS90*H1TIPSDA29. 06/18/92 13:30:56 TAPE: NONE FRAME: 1
TSF:CENSUS90*92. 06/18/92 13:31:35 UTF:CENSUS90*93. 06/18/92 13:31:35 META:CENSUS90*H1TABLES29. 06/18/92 13:47:14

Table 1. **Summary of General Housing Characteristics: 1990**—Con.

[For definitions of terms and meanings of symbols, see text]

State / Urban and Rural and Size of Place / Inside and Outside Metropolitan Area / County / Place and [In Selected States] County Subdivision [1,000 or More Persons]	All persons	All housing units: Total	All housing units: Median rooms	All housing units: Percent: 1 unit, detached or attached	All housing units: Percent: In buildings with 10 or more units	Occupied housing units: Total	Occupied housing units: Median persons in unit	Occupied housing units: Mean number of persons per room	Occupied housing units: Percent: Owner	Occupied housing units: Percent: With 1.01 or more persons per room	Occupied housing units: Percent: With householder 65 years and over	Occupied housing units: Percent: 1-person households	Occupied housing units: Specified owner, median value (dollars)	Occupied housing units: Specified renter: Median contract rent (dollars)	Occupied housing units: Specified renter: Percent with meals included in rent	Vacancy rate: Homeowner	Vacancy rate: Rental
COUNTY—Con.																	
Johnson County	42 514	16 010	5.1	65.2	4.0	14 579	2.31	.48	58.6	2.5	17.6	21.6	54 900	272	.8	2.1	9.5
Knox County	4 482	2 254	5.3	83.4	.7	1 819	2.09	.43	75.0	1.3	35.5	28.1	20 500	141	–	2.9	11.8
Laclede County	27 158	11 564	5.1	71.8	3.8	10 420	2.27	.47	73.5	2.6	26.9	23.2	42 100	193	.3	2.0	11.5
Lafayette County	31 107	12 820	5.3	74.1	2.7	11 732	2.25	.46	74.1	2.1	28.6	24.8	45 300	210	.4	2.4	6.7
Lawrence County	30 236	12 788	5.2	80.9	1.3	11 724	2.22	.46	74.4	2.4	30.2	25.2	37 900	185	.1	2.3	8.8
Lewis County	10 233	4 244	5.2	74.3	1.5	3 745	2.17	.45	74.0	1.9	30.9	26.4	28 000	157	–	2.8	9.2
Lincoln County	28 892	12 284	5.0	68.9	.9	10 316	2.47	.52	80.0	3.3	21.2	20.7	54 400	230	.3	2.4	10.2
Linn County	13 885	6 566	5.3	82.6	.7	5 704	2.06	.42	77.6	1.5	36.8	30.6	22 400	150	.3	2.4	13.1
Livingston County	14 592	6 294	5.4	77.5	2.4	5 645	2.14	.43	70.9	1.5	32.3	28.7	35 800	185	3.0	1.9	9.9
McDonald County	16 938	7 327	4.9	76.6	.8	6 386	2.29	.51	75.6	5.4	25.9	22.5	31 800	165	.1	2.3	14.1
Macon County	15 345	6 955	5.3	79.7	2.1	6 160	2.14	.44	76.5	1.8	34.5	27.0	32 700	166	2.1	2.3	10.0
Madison County	11 127	5 282	5.0	74.9	.1	4 344	2.24	.48	76.7	2.5	31.8	24.0	33 100	179	.4	1.2	9.6
Maries County	7 976	3 715	5.1	77.0	1.0	3 028	2.26	.48	82.2	2.5	29.1	23.5	35 000	158	.3	1.6	9.5
Marion County	27 682	12 026	5.2	72.7	4.8	10 728	2.19	.46	69.1	2.4	29.8	28.4	36 000	187	.2	2.0	9.2
Mercer County	3 723	2 225	5.0	78.6	2.7	1 577	2.03	.43	75.0	1.4	39.8	29.8	18 900	126	–	10.9	11.4
Miller County	20 700	9 766	5.0	70.5	3.3	7 977	2.24	.48	76.2	3.1	26.7	25.1	43 700	195	.1	3.8	13.7
Mississippi County	14 442	5 757	5.1	78.3	.7	5 411	2.31	.49	64.9	4.1	29.5	24.7	32 300	137	.3	1.6	6.2
Moniteau County	12 298	5 043	5.4	82.0	1.0	4 583	2.26	.46	78.8	1.8	30.2	25.5	38 700	177	.1	1.8	5.0
Monroe County	9 104	4 114	5.2	76.2	.7	3 471	2.18	.46	77.5	2.6	32.2	26.9	31 800	163	–	2.5	9.8
Montgomery County	11 355	5 241	5.2	78.1	.6	4 341	2.23	.47	78.9	2.5	32.8	26.1	33 000	172	.3	1.8	10.7
Morgan County	15 574	12 642	4.7	73.4	.4	6 269	2.13	.46	80.7	2.8	32.5	23.6	45 300	181	.6	5.0	13.3
New Madrid County	20 928	8 557	5.0	76.1	.7	7 795	2.35	.50	64.0	4.1	27.6	24.3	32 800	142	.3	1.4	6.7
Newton County	44 445	18 384	5.2	78.4	2.5	16 886	2.30	.47	76.9	2.5	25.1	22.1	42 900	209	.2	2.4	8.7
Nodaway County	21 709	8 349	5.4	73.8	5.4	7 620	2.16	.44	65.4	1.5	28.2	27.1	37 100	212	.9	1.6	6.9
Oregon County	9 470	4 484	5.0	80.8	.4	3 851	2.17	.46	79.0	2.1	32.9	25.2	26 000	131	.2	1.8	8.6
Osage County	12 018	5 414	5.3	79.8	.1	4 262	2.41	.49	82.9	2.1	28.6	22.3	43 700	161	.4	1.8	9.1
Ozark County	8 598	4 451	4.8	73.6	.1	3 486	2.14	.46	82.0	3.1	33.6	22.9	36 500	149	.6	2.7	8.1
Pemiscot County	21 921	8 806	4.9	77.3	1.6	8 210	2.26	.51	56.9	5.5	31.1	27.6	28 800	121	.3	1.4	6.4
Perry County	16 648	6 867	5.3	80.2	.8	6 111	2.32	.48	81.1	2.0	30.1	23.5	43 500	188	.3	.9	7.2
Pettis County	35 437	15 443	5.3	79.5	2.7	14 056	2.20	.45	74.5	1.8	27.9	25.9	40 100	220	.6	2.7	10.2
Phelps County	35 248	14 715	5.0	68.9	5.0	13 277	2.19	.46	65.6	2.5	23.1	26.1	47 200	213	.2	2.5	11.3
Pike County	15 969	7 128	5.1	76.4	2.5	6 083	2.22	.47	74.7	2.9	29.4	25.7	32 600	165	.4	2.8	8.7
Platte County	57 867	24 362	5.6	67.8	13.0	22 142	2.32	.44	65.1	1.6	13.2	22.9	80 100	369	1.4	2.0	15.7
Polk County	21 826	8 979	5.1	73.8	1.8	8 031	2.24	.47	73.5	3.0	29.4	22.9	39 600	183	.1	2.1	6.6
Pulaski County	41 307	13 838	5.1	63.9	1.9	12 397	2.63	.53	55.6	4.0	15.1	18.0	51 200	274	.2	2.9	8.7
Putnam County	5 079	2 590	5.2	80.5	.2	2 166	2.02	.42	77.0	1.3	38.8	30.3	21 300	134	.9	2.3	7.8
Ralls County	8 476	3 766	5.2	76.4	1.6	3 226	2.29	.47	80.3	2.0	29.2	21.5	37 900	170	.6	2.5	10.6
Randolph County	24 370	10 131	5.1	74.6	2.1	8 943	2.20	.46	73.0	2.0	29.5	26.9	33 200	182	–	2.9	13.3
Ray County	21 971	8 611	5.4	83.1	.2	8 020	2.40	.48	79.0	2.0	23.9	20.4	46 400	226	.2	1.8	9.3
Reynolds County	6 661	3 537	4.9	76.6	.1	2 542	2.28	.49	76.5	3.1	28.5	21.0	29 300	148	.5	2.0	7.0
Ripley County	12 303	5 597	5.0	75.1	.5	4 788	2.22	.49	75.7	3.2	31.8	24.7	29 200	143	.8	2.2	8.4
St. Charles County	212 907	79 113	5.5	73.3	9.5	74 331	2.60	.49	76.4	1.7	11.9	18.0	82 400	396	.3	2.0	9.5
St. Clair County	8 457	4 645	4.8	73.8	.5	3 499	2.07	.45	75.2	2.1	36.9	28.2	28 400	139	–	3.7	9.5
Ste. Genevieve County	16 037	6 766	5.2	77.0	1.0	5 707	2.42	.50	82.7	2.4	24.9	20.2	53 400	191	.1	1.2	6.4
St. Francois County	48 904	20 321	5.0	74.2	2.7	17 670	2.29	.49	74.0	2.9	27.6	23.1	40 200	220	.2	2.4	10.4
St. Louis County	993 529	401 839	5.6	75.2	11.3	380 110	2.27	.44	73.9	1.5	21.5	24.6	82 200	397	1.7	1.8	9.4
Saline County	23 523	10 033	5.3	81.7	2.8	8 903	2.15	.44	70.6	1.9	31.5	28.1	37 600	196	.1	2.8	11.2
Schuyler County	4 236	1 986	5.2	79.0	.7	1 729	2.13	.44	75.4	1.5	37.9	27.0	20 400	133	.3	2.4	7.6
Scotland County	4 822	2 302	5.3	78.6	1.9	1 956	2.06	.43	73.6	2.0	36.8	30.0	24 300	140	.3	3.4	11.0
Scott County	39 376	15 881	5.1	76.2	1.7	14 761	2.35	.49	69.1	2.8	25.9	23.6	41 700	201	.4	2.7	8.0
Shannon County	7 613	3 312	5.0	78.8	.5	2 917	2.27	.49	78.7	4.0	28.6	22.8	25 900	122	–	1.7	9.7
Shelby County	6 942	3 277	5.4	79.4	.5	2 809	2.09	.42	75.7	1.5	37.2	29.8	22 900	137	–	2.2	8.0
Stoddard County	28 895	12 288	5.1	80.3	1.0	11 383	2.22	.46	71.9	2.1	29.7	24.6	34 100	157	.2	1.6	7.5
Stone County	19 078	11 294	4.9	70.5	2.0	7 885	2.12	.45	81.6	2.5	32.6	21.5	58 600	212	.1	4.5	13.4
Sullivan County	6 326	3 093	5.2	80.5	.8	2 615	2.06	.42	75.6	1.6	39.0	28.8	16 100	143	.5	2.6	10.9
Taney County	25 561	13 273	4.7	60.2	4.2	10 321	2.10	.46	74.7	2.7	33.5	24.2	54 800	220	.2	3.9	17.2
Texas County	21 476	9 525	5.1	75.2	1.7	8 441	2.22	.47	75.3	3.0	28.9	24.7	33 700	149	.1	2.2	7.0
Vernon County	19 041	8 181	5.2	80.1	1.5	7 301	2.14	.45	72.5	2.3	30.1	28.0	32 100	174	.2	2.3	11.6
Warren County	19 534	8 841	5.0	69.4	1.5	7 070	2.38	.50	80.8	3.0	23.9	20.1	63 500	258	–	1.8	12.5
Washington County	20 380	8 075	4.8	66.6	.1	6 982	2.53	.55	78.5	5.3	22.8	19.7	34 200	178	.4	1.4	8.5
Wayne County	11 543	6 406	4.7	68.4	.3	4 607	2.18	.48	76.5	2.9	32.5	23.2	29 000	155	–	2.7	9.4
Webster County	23 753	9 067	5.2	77.5	1.5	8 391	2.39	.50	77.8	3.4	24.3	19.9	41 200	190	–	2.3	6.7
Worth County	2 440	1 269	5.4	83.1	1.6	1 037	1.99	.40	75.9	1.4	40.4	32.4	14 100	114	–	1.7	9.1
Wright County	16 758	7 214	5.1	77.0	1.9	6 510	2.21	.47	73.7	3.1	30.3	25.8	31 100	154	.3	2.6	7.5
St. Louis city	396 685	194 919	4.4	39.8	15.9	164 931	1.90	.50	45.1	5.3	28.2	39.2	50 600	251	.8	3.3	13.2
PLACE AND COUNTY SUBDIVISION																	
Adrian city	1 582	672	5.1	80.7	.7	628	2.13	.45	71.3	1.8	32.3	30.3	35 100	164	–	3.4	4.3
Advance city	1 139	520	5.0	83.5	.8	488	1.98	.43	76.8	1.0	40.0	33.2	36 800	149	1.0	2.3	5.0
Affton CDP	21 106	9 243	5.3	82.7	5.8	8 919	2.10	.44	80.9	1.1	33.2	26.6	75 400	357	.1	.7	10.3
Albany city	1 958	935	5.5	78.4	3.1	837	1.98	.40	72.4	1.0	42.3	34.9	28 400	162	–	3.3	12.5
Anderson city	1 432	645	4.7	80.6	6.8	570	1.96	.46	65.6	4.4	33.0	34.2	33 000	169	–	1.8	19.0
Appleton City city	1 280	625	5.2	75.8	2.4	562	1.83	.40	68.5	.9	44.3	38.8	25 600	131	–	2.5	7.3
Arnold city	18 828	6 986	5.2	71.8	6.3	6 664	2.55	.53	78.5	2.3	14.6	17.1	64 900	367	.1	1.9	7.6
Ash Grove city	1 128	532	4.9	79.7	1.9	479	2.08	.46	67.2	2.1	43.4	29.9	38 300	189	–	3.6	14.2
Ashland city	1 252	576	4.8	55.0	.2	540	2.01	.45	65.6	1.9	29.8	33.0	48 100	227	–	1.1	7.5
Aurora city	6 459	2 975	5.1	83.0	2.1	2 728	2.07	.45	68.8	2.5	35.2	31.4	37 200	194	–	3.5	9.8
Ava city	2 938	1 383	4.9	76.6	5.5	1 285	1.89	.44	63.7	3.0	41.5	37.4	32 900	164	.2	2.5	4.3
Ballwin city	21 816	8 158	6.6	78.9	7.6	7 849	2.50	.42	76.7	.6	14.4	17.6	104 000	444	.2	1.6	6.6
Barnhart CDP	4 911	1 545	5.9	93.4	1.3	1 481	3.30	.54	90.0	1.6	7.2	9.0	67 900	354	–	2.0	5.1
Battlefield town	1 526	549	5.4	87.4	–	535	2.69	.51	81.7	1.1	6.5	8.8	55 300	221	–	.9	5.8
Belle city	1 218	587	5.0	77.0	6.3	536	1.95	.44	69.0	2.1	38.6	36.9	29 100	168	–	.8	7.8
Bellefontaine Neighbors city	10 922	4 562	5.5	97.5	.1	4 454	2.09	.42	92.7	1.0	39.5	27.1	57 600	423	–	1.3	4.2
Bel-Nor village	2 935	1 134	5.9	80.1	18.0	1 092	2.13	.41	75.5	1.3	24.5	30.0	80 000	80–	–	1.3	4.3
Bel-Ridge village	3 199	1 300	4.8	70.0	11.7	1 176	2.35	.56	60.6	5.6	15.1	26.6	42 700	324	–	3.1	14.9
Belton city	18 150	6 854	5.3	65.9	2.9	6 393	2.54	.51	69.0	2.9	12.7	20.0	60 800	340	.7	2.1	11.9
Berkeley city	12 450	4 706	5.1	84.9	4.4	4 280	2.61	.56	70.6	5.1	17.5	19.9	44 600	330	–	2.3	12.8

TIPSII [UPF] GH129 CENSUS90 72583600 06/22/92 4:52 PM MACHINE: C DATA:CENSUS90*H1TIPSDA29. 06/18/92 13:30:56 TAPE: NONE FRAME: 2
TSF:CENSUS90*92. 06/18/92 13:31:35 UTF:CENSUS90*93. 06/18/92 13:31:35 META:CENSUS90*H1TABLES29. 06/18/92 13:47:14

Table 1. **Summary of General Housing Characteristics: 1990**—Con.

[For definitions of terms and meanings of symbols, see text]

State / Urban and Rural and Size of Place / Inside and Outside Metropolitan Area / County / Place and [In Selected States] County Subdivision [1,000 or More Persons]	All persons	All housing units: Total	All housing units: Median rooms	All housing units: Percent: 1 unit, detached or attached	All housing units: Percent: In buildings with 10 or more units	Occupied housing units: Total	Occupied housing units: Median persons in unit	Occupied housing units: Mean number of persons per room	Occupied housing units: Percent: Owner	Occupied housing units: Percent: With 1.01 or more persons per room	Occupied housing units: Percent: With householder 65 years and over	Occupied housing units: Percent: 1-person households	Occupied housing units: Specified owner, median value (dollars)	Occupied housing units: Specified renter: Median contract rent (dollars)	Occupied housing units: Specified renter: Percent with meals included in rent	Vacancy rate: Homeowner	Vacancy rate: Rental
PLACE AND COUNTY SUBDIVISION— Con.																	
Bernie city	1 847	842	4.9	88.6	–	783	2.13	.47	69.9	1.9	33.8	28.6	26 300	147	1.0	2.5	8.2
Bethany city	3 005	1 447	5.2	76.1	.8	1 307	1.89	.40	67.9	1.1	41.0	36.3	31 000	135	–	3.9	4.8
Bismarck city	1 579	655	5.0	78.8	1.8	604	2.28	.51	72.7	3.8	33.9	25.2	28 900	186	–	2.0	9.8
Black Jack city	6 128	2 076	6.7	78.2	16.2	2 000	2.69	.45	75.1	1.1	14.0	17.0	84 300	383	–	1.9	5.5
Bloomfield city	1 800	808	4.9	80.0	.5	744	2.04	.45	71.4	1.3	39.7	31.7	28 300	136	–	2.4	7.4
Blue Springs city	40 153	14 246	6.1	79.9	4.7	13 529	2.83	.47	72.0	1.3	10.4	14.9	76 400	397	.1	2.3	8.8
Bolivar city	6 845	2 812	5.0	73.9	5.3	2 607	2.01	.44	59.0	1.8	36.2	31.3	43 700	198	.1	2.9	6.1
Bonne Terre city	3 871	1 587	5.1	79.1	.9	1 474	2.25	.49	67.2	2.8	31.5	27.5	35 100	208	.2	2.4	8.9
Boonville city	7 095	2 771	5.4	75.3	2.0	2 503	2.07	.41	67.6	1.4	33.4	31.2	42 400	194	.1	3.3	12.6
Bourbon city	1 188	524	4.8	71.4	.6	479	2.10	.50	63.7	3.5	32.6	32.8	37 800	178	–	1.6	8.4
Bowling Green city	2 976	1 328	4.9	71.0	6.5	1 191	2.03	.46	65.2	2.0	32.0	34.0	32 200	164	.3	3.2	12.7
Branson city	3 706	1 915	4.8	61.4	14.0	1 678	1.93	.42	62.6	1.8	39.8	33.1	61 700	227	–	2.8	7.2
Breckenridge Hills village	5 404	2 243	4.6	72.0	5.7	2 091	2.31	.54	60.3	3.8	20.8	25.0	44 000	338	.3	2.4	8.1
Brentwood city	8 150	4 183	5.1	73.4	3.6	4 025	1.76	.38	78.1	.5	24.1	41.2	76 800	494	.4	1.6	5.1
Bridgeton city	17 779	7 123	5.7	69.1	2.0	6 793	2.27	.43	72.5	1.1	20.5	22.6	88 400	418	.2	.9	9.3
Brookfield city	4 888	2 469	5.2	81.1	1.1	2 133	1.91	.40	73.9	1.6	39.3	36.1	22 900	154	.2	2.7	12.3
Brunswick city	1 074	565	5.0	75.8	.7	480	1.84	.41	64.6	2.1	44.2	38.8	19 400	125	.7	4.9	13.7
Buckner city	2 873	1 069	5.4	76.8	3.6	1 007	2.66	.53	71.9	2.4	19.9	20.7	49 800	247	–	1.6	7.5
Buffalo city	2 414	1 167	4.8	78.1	.7	1 039	1.93	.45	60.9	3.0	42.8	36.3	31 400	158	–	3.2	7.5
Butler city	4 099	1 916	5.2	80.8	.7	1 717	1.99	.42	64.8	1.2	41.1	31.7	35 500	189	.2	3.0	12.3
Byrnes Mill city	1 578	613	5.3	69.2	1.5	559	2.50	.50	82.5	2.0	14.8	15.6	74 900	304	–	1.9	17.6
Cabool city	2 006	982	4.9	70.8	11.7	871	1.93	.44	59.2	2.1	38.2	36.2	31 000	137	–	3.4	7.8
California city	3 465	1 562	5.1	79.4	2.5	1 471	1.98	.42	72.7	1.2	38.0	35.1	39 000	184	.3	1.3	4.1
Calverton Park village	1 404	545	5.2	99.8	–	523	2.35	.48	89.3	3.3	22.8	19.3	50 000	370	–	3.1	6.7
Camdenton city	2 561	1 224	4.9	69.0	2.8	1 105	2.05	.45	59.9	1.8	31.8	31.9	46 700	212	–	3.5	7.9
Cameron city	4 831	2 142	5.2	73.6	.8	1 989	2.02	.42	65.4	1.2	32.9	32.5	43 800	217	.5	1.4	9.7
Campbell city	2 165	980	4.8	76.0	1.8	904	2.00	.46	67.0	2.8	39.0	33.7	23 800	129	–	3.0	6.6
Canton city	2 623	973	5.1	70.2	.1	870	1.95	.42	66.1	2.0	35.3	34.9	32 700	167	–	3.4	10.9
Cape Girardeau city	34 438	14 627	5.0	63.3	10.1	13 442	2.07	.43	57.4	1.5	23.6	30.5	57 800	254	2.2	2.3	9.9
Carl Junction city	4 123	1 495	5.6	90.9	–	1 408	2.78	.51	84.3	2.0	16.7	15.0	38 900	231	–	1.7	10.5
Carrollton city	4 406	2 054	5.1	75.7	3.8	1 835	2.00	.43	66.0	2.1	38.3	34.0	33 200	158	.2	2.9	12.2
Carterville city	2 013	803	5.0	85.8	–	734	2.44	.52	80.5	3.1	24.1	21.0	29 500	177	–	2.8	8.3
Carthage city	10 747	4 725	5.3	84.2	1.7	4 306	2.06	.43	71.4	1.9	34.5	31.4	35 600	210	.1	2.1	10.0
Caruthersville city	7 389	2 944	5.0	74.6	3.9	2 780	2.20	.50	53.3	5.5	31.8	30.8	33 000	123	–	1.1	7.2
Cassville city	2 371	1 080	5.2	81.0	3.2	990	2.01	.43	68.1	2.5	38.2	33.8	43 200	200	.3	1.9	10.5
Castle Point CDP	4 975	1 602	5.4	99.1	.1	1 472	3.16	.61	83.0	7.8	13.1	13.7	43 700	360	–	5.0	7.7
Cedar Hill CDP	1 966	644	5.0	67.4	–	616	2.88	.57	86.5	4.1	14.6	13.8	63 700	319	–	1.8	6.7
Centralia city	3 414	1 501	5.3	81.8	.2	1 364	2.14	.45	71.8	1.2	30.6	28.7	34 800	199	–	3.2	7.7
Chaffee city	3 059	1 363	4.8	77.3	1.1	1 277	2.07	.47	65.2	2.0	34.6	33.0	33 500	161	–	2.2	5.3
Charlack city	1 388	631	4.8	59.7	16.2	591	2.06	.47	55.7	1.7	16.2	31.8	53 300	363	–	2.4	9.3
Charleston city	5 085	1 939	5.2	78.1	.2	1 840	2.30	.50	61.4	5.8	32.2	26.2	36 300	124	.3	2.1	4.7
Chesterfield city	37 991	14 019	7.7	75.2	17.4	13 115	2.55	.38	79.5	.4	15.1	17.4	172 800	596	10.0	1.9	16.1
Chillicothe city	8 804	3 878	5.2	73.3	3.9	3 531	2.00	.42	65.6	1.2	34.2	33.9	37 200	191	3.5	2.4	9.6
Clarence city	1 026	513	5.1	78.4	–	433	1.89	.42	76.7	1.2	43.0	38.3	17 800	118	–	2.6	11.4
Clarkson Valley city	2 508	792	8.5+	99.7	–	759	3.25	.37	98.8	–	6.7	3.8	332 900	875	–	3.0	–
Clarkton city	1 113	496	4.9	79.2	–	467	2.18	.48	63.2	1.1	32.5	30.8	18 700	138	–	1.3	5.5
Claycomo village	1 668	791	4.6	54.9	8.5	722	2.08	.46	68.7	2.8	20.8	28.0	56 000	302	–	2.0	19.0
Clayton city	13 874	5 800	5.6	37.9	23.1	5 384	1.78	.34	49.9	.6	24.5	40.7	262 200	466	.3	3.0	5.8
Clinton city	8 703	3 925	5.1	75.6	5.0	3 650	2.02	.43	65.2	1.7	35.8	32.6	42 900	190	.2	1.9	6.7
Cole Camp city	1 054	513	5.0	85.0	.6	461	1.84	.41	73.3	.7	46.9	39.5	34 800	169	–	3.2	7.5
Columbia city	69 101	27 551	4.8	48.6	15.5	25 841	2.01	.43	43.8	2.4	14.3	32.2	73 200	306	.9	2.4	6.0
Concord CDP	19 859	7 647	6.2	87.5	7.6	7 452	2.36	.43	87.7	.8	22.7	17.5	95 200	456	–	1.0	6.4
Concordia city	2 160	931	5.3	76.7	2.1	878	1.96	.41	68.2	.9	40.3	33.4	43 400	200	–	1.2	4.1
Cool Valley city	1 407	874	4.5	53.4	42.9	475	2.35	.49	87.4	2.3	25.7	25.3	52 000	375	1.8	45.8	38.8
Cottleville town	2 936	928	7.0	97.6	–	896	3.22	.46	93.5	.9	7.3	6.8	113 200	413	–	2.3	3.3
Country Club village	1 755	651	6.0	88.8	–	636	2.48	.45	75.5	.8	16.8	14.5	61 200	332	–	.8	1.3
Country Club Hills city	1 316	544	4.6	99.6	–	525	2.24	.53	90.7	3.8	28.6	26.3	39 400	388	–	1.7	3.9
Crane city	1 218	549	4.8	79.1	1.1	508	2.02	.46	66.1	3.1	37.8	35.4	29 600	157	–	1.8	6.5
Crestwood city	11 234	4 591	6.2	94.4	1.5	4 508	2.21	.40	90.7	.6	30.3	21.4	91 400	395	–	.7	5.0
Creve Coeur city	12 304	5 403	6.6	62.2	26.8	5 106	2.03	.35	71.5	.5	23.9	29.3	207 400	522	.1	2.4	7.6
Crocker city	1 077	513	4.9	77.0	3.1	457	2.05	.45	70.0	2.2	35.2	31.3	34 900	159	–	3.0	11.6
Crystal City city	4 088	1 742	5.1	80.1	6.8	1 633	2.22	.47	70.1	2.2	28.6	25.2	58 600	265	–	1.3	10.8
Cuba city	2 537	1 133	4.7	75.6	5.8	1 031	2.10	.49	64.3	2.6	32.9	32.3	34 200	201	.3	3.4	10.5
Dardenne Prairie town	1 769	593	5.9	91.9	–	568	3.03	.51	94.5	1.9	9.2	10.6	78 300	481	–	1.8	13.9
Dellwood city	5 245	2 009	5.2	98.7	.1	1 967	2.36	.49	94.1	1.8	24.8	20.0	57 100	405	–	1.3	2.5
Desloge city	4 150	1 692	5.0	78.9	2.1	1 591	2.28	.49	74.3	2.1	26.2	23.1	41 800	256	–	3.1	4.7
De Soto city	5 993	2 614	4.8	76.5	3.8	2 410	2.20	.49	63.0	2.8	30.2	28.7	41 900	232	–	2.6	9.6
Des Peres city	8 395	2 812	7.8	99.8	–	2 763	2.74	.38	96.1	.4	20.4	10.6	173 100	500	–	1.1	4.5
Dexter city	7 559	3 433	4.8	75.0	2.2	3 246	2.04	.46	58.9	2.0	32.8	31.2	34 100	164	.1	1.7	6.3
Dixon city	1 585	774	4.8	74.8	2.3	684	1.96	.46	65.1	2.2	36.0	35.8	33 700	159	–	4.3	6.6
Doniphan city	1 713	905	4.9	79.3	2.9	805	1.75	.41	59.4	2.2	47.1	41.9	31 800	153	.3	4.8	9.9
Duquesne village	1 229	504	5.4	87.9	–	468	2.29	.46	79.7	1.1	22.0	15.8	50 900	257	1.2	1.8	13.6
East Prairie city	3 416	1 420	4.8	78.9	.1	1 326	2.25	.51	62.7	4.1	31.4	26.5	26 700	149	.5	1.8	7.7
Edina city	1 283	680	5.2	77.2	1.6	576	1.90	.40	72.4	.5	41.3	36.3	30 100	154	–	5.0	18.0
Edmundson village	1 111	508	4.9	64.2	1.8	429	2.31	.51	59.2	3.7	21.0	26.1	52 300	335	–	1.9	7.4
Eldon city	4 419	2 119	5.0	74.8	2.8	1 948	1.92	.43	63.3	2.4	38.6	36.5	40 300	192	–	4.0	6.5
El Dorado Springs city	3 830	1 890	4.9	79.4	1.7	1 661	1.90	.43	70.8	2.0	42.0	36.7	29 400	160	.5	2.4	14.9
Ellisville city	7 545	2 780	6.5	82.6	8.9	2 607	2.47	.42	80.2	.8	22.2	19.7	99 400	404	.2	2.3	14.4
Elsberry city	1 898	876	4.8	75.5	1.6	780	2.10	.48	69.7	4.1	34.7	31.5	36 800	202	–	3.9	13.2
Elvins city	1 391	566	5.0	86.4	–	511	2.42	.53	77.9	4.1	28.2	20.2	23 300	208	–	2.5	11.7

TIPSII [UPF] GH129 CENSUS90 72583600 06/22/92 4:52 PM MACHINE: C DATA:CENSUS90*H1TIPSDA29. 06/18/92 13:30:56 TAPE: NONE FRAME: 3
TSF:CENSUS90*92. 06/18/92 13:31:35 UTF:CENSUS90*93. 06/18/92 13:31:35 META:CENSUS90*H1TABLES29. 06/18/92 13:47:14

Table 1. **Summary of General Housing Characteristics: 1990**—Con.

[For definitions of terms and meanings of symbols, see text]

State / Urban and Rural and Size of Place / Inside and Outside Metropolitan Area / County / Place and [In Selected States] County Subdivision [1,000 or More Persons]	All persons	All housing units: Total	All housing units: Median rooms	All housing units: Percent: 1 unit, detached or attached	All housing units: Percent: In buildings with 10 or more units	Occupied housing units: Total	Occupied housing units: Median persons in unit	Occupied housing units: Mean number of persons per room	Occupied housing units: Percent: Owner	Occupied housing units: Percent: With 1.01 or more persons per room	Occupied housing units: Percent: With householder 65 years and over	Occupied housing units: Percent: 1-person households	Occupied housing units: Specified owner, median value (dollars)	Occupied housing units: Specified renter: Median contract rent (dollars)	Occupied housing units: Specified renter: Percent with meals included in rent	Vacancy rate: Homeowner	Vacancy rate: Rental
PLACE AND COUNTY SUBDIVISION— Con.																	
Esther city	1 071	468	4.5	68.2	.6	422	2.27	.54	64.9	6.2	27.3	27.5	27 100	206	–	1.8	9.2
Eureka city	4 683	1 601	5.4	82.4	.1	1 465	2.89	.52	80.7	2.1	14.1	15.8	75 000	351	–	1.7	18.9
Excelsior Springs city	10 354	4 229	5.1	69.0	11.1	3 854	2.25	.48	63.6	2.7	23.9	27.3	50 700	259	.1	2.4	10.5
Farmington city	11 598	4 128	5.1	71.1	7.2	3 749	2.08	.45	66.8	1.5	31.7	30.3	50 300	274	.3	2.9	15.0
Fayette city	2 888	1 140	5.3	74.4	.5	1 015	1.96	.40	67.5	2.0	37.7	33.9	32 600	170	–	2.4	13.4
Fenton city	3 346	1 143	6.5	97.5	–	1 103	2.82	.46	91.9	.9	15.0	11.6	110 900	392	–	1.6	7.3
Ferguson city	22 286	9 346	5.2	74.3	7.6	8 750	2.21	.46	68.9	2.2	24.9	26.2	56 900	364	.3	2.2	9.4
Festus city	8 105	3 292	4.9	74.8	6.1	3 120	2.21	.49	64.9	2.1	27.2	26.0	53 700	297	.2	1.2	5.8
Flat River city	4 823	2 086	4.8	75.8	6.9	1 884	2.24	.51	59.3	3.5	27.6	28.2	32 800	201	.1	1.9	6.2
Florissant city	51 206	19 797	5.4	81.9	7.2	19 177	2.33	.47	79.0	1.4	21.9	21.6	66 400	410	.1	.8	7.7
Forsyth city	1 175	669	4.8	73.1	9.6	574	1.80	.40	65.9	1.9	48.6	37.1	48 900	179	–	6.0	10.1
Fort Leonard Wood CDP	15 863	2 870	5.2	63.5	.1	2 775	3.62	.69	.3	6.1	.1	1.7	57 500	404	.2	–	2.2
Fredericktown city	3 950	1 782	5.0	80.7	.2	1 633	2.04	.45	70.7	2.0	38.8	32.6	33 100	191	.5	1.8	10.5
Frontenac city	3 374	1 283	8.0	97.8	.1	1 226	2.34	.33	96.2	.3	30.6	14.4	296 500	522	–	2.6	–
Fulton city	10 033	3 750	5.1	74.6	3.7	3 419	2.03	.43	61.9	1.7	32.0	32.1	45 800	205	.2	3.8	10.6
Gallatin city	1 864	876	5.2	76.5	4.6	782	1.92	.41	67.8	1.4	42.5	36.4	29 300	161	.4	1.3	5.6
Garden City city	1 225	516	5.1	73.4	–	487	2.18	.48	71.0	4.1	27.9	27.7	40 200	208	–	1.1	9.0
Gideon city	1 104	454	5.0	85.9	–	419	2.30	.50	67.1	2.6	36.0	26.0	20 500	125	–	.7	7.4
Gladstone city	26 243	11 076	5.7	73.5	10.2	10 535	2.20	.42	68.8	1.3	16.5	24.0	72 300	355	1.1	1.3	9.8
Glasgow city	1 295	556	5.3	77.5	4.9	502	2.10	.44	75.3	1.6	34.3	31.5	30 500	166	–	2.6	8.8
Glasgow Village CDP	5 199	2 000	5.5	87.7	.5	1 915	2.39	.49	84.2	1.6	26.0	19.4	50 800	356	–	1.0	14.4
Glendale city	5 945	2 326	6.7	96.9	.1	2 273	2.27	.38	95.5	.2	29.5	21.0	128 700	555	–	.9	5.5
Goodman town	1 094	484	5.0	79.3	.2	429	2.26	.51	77.9	3.7	29.6	24.5	30 200	173	–	4.0	15.9
Gower city	1 249	455	5.7	87.0	–	435	2.40	.46	80.0	.7	29.9	24.8	44 700	194	–	2.8	4.4
Grain Valley city	1 898	727	5.2	70.6	.1	653	2.79	.54	70.4	2.3	11.3	17.3	54 400	364	–	5.7	14.2
Granby city	1 945	871	4.9	83.8	–	783	2.18	.48	79.1	2.9	30.4	28.4	25 700	163	–	2.5	13.7
Grandview city	24 967	10 315	5.4	67.1	16.5	9 271	2.36	.47	62.3	2.4	12.2	23.4	62 500	324	.2	2.3	18.5
Gray Summit CDP	2 505	939	5.0	60.2	–	870	2.70	.56	78.2	4.9	15.2	15.9	53 800	238	.7	1.9	12.8
Greenfield city	1 416	715	4.9	75.0	.3	608	1.83	.41	68.6	1.5	42.8	38.8	31 900	144	.6	3.9	5.9
Greenwood city	1 505	539	5.7	89.6	–	521	2.71	.48	83.7	1.0	12.7	14.4	64 800	356	–	1.8	4.5
Hamilton city	1 737	763	5.3	76.0	.3	695	2.05	.43	70.1	1.0	35.7	30.9	30 500	178	–	1.4	8.0
Hanley Hills village	2 325	919	5.1	99.6	–	871	2.37	.52	87.5	3.8	24.8	23.0	41 800	409	1.0	3.3	4.4
Hannibal city	18 004	7 896	5.2	71.7	5.8	7 094	2.13	.45	66.8	2.4	31.1	30.7	32 200	185	.2	2.2	9.5
Harrisonville city	7 683	3 100	5.2	70.0	4.1	2 920	2.23	.46	64.7	1.8	25.4	27.0	53 900	285	.6	1.9	8.3
Hayti city	3 280	1 415	4.5	73.4	.6	1 326	2.03	.50	54.2	5.8	34.3	34.5	25 100	114	.9	.7	5.3
Hazelwood city	15 324	6 765	5.1	58.9	17.9	6 355	2.14	.46	63.5	1.2	16.3	28.4	67 900	422	.1	1.6	9.6
Herculaneum city	2 263	960	5.0	77.3	9.8	834	2.42	.51	81.1	3.2	22.7	19.7	56 500	270	.7	2.9	36.3
Hermann city	2 754	1 243	5.2	68.9	.6	1 142	2.02	.42	72.6	.7	40.0	30.6	48 200	194	.3	1.2	9.3
Higginsville city	4 693	1 985	5.0	71.2	10.8	1 852	2.02	.46	65.2	1.9	36.9	34.4	43 000	238	.2	2.4	4.6
High Ridge CDP	4 423	1 571	5.3	81.5	2.7	1 509	2.74	.53	84.4	2.3	11.3	14.8	60 800	330	–	1.2	10.6
Hillsboro city	1 625	577	5.0	69.2	4.9	532	2.51	.53	58.1	3.9	16.2	21.2	57 900	332	–	3.1	9.3
Hillsdale village	1 948	747	4.7	88.8	1.6	620	2.87	.65	69.2	9.7	16.0	20.0	26 900	235	–	7.9	14.3
Holden city	2 389	1 045	5.1	79.3	.6	951	2.14	.47	69.7	4.0	33.5	30.0	35 300	210	.4	4.3	9.7
Hollister city	2 628	1 304	4.4	46.5	13.5	1 088	2.02	.49	60.4	2.8	28.1	27.9	44 200	238	.5	5.1	11.3
Holts Summit city	2 292	882	5.1	52.9	–	812	2.66	.52	80.2	3.3	14.4	19.2	54 400	259	–	3.0	11.0
Horine CDP	1 043	341	5.1	73.3	–	326	3.10	.61	88.0	5.5	10.4	9.5	43 400	313	–	.7	11.4
Houston city	2 118	1 040	5.1	73.6	1.9	941	1.92	.41	58.6	1.8	37.6	36.1	37 600	155	–	1.8	9.3
Humansville city	1 084	475	4.7	71.6	1.3	428	1.86	.45	67.8	3.5	47.4	38.3	25 500	122	–	4.3	5.5
Huntsville city	1 567	676	5.1	72.5	3.8	576	2.37	.49	78.6	1.6	28.1	25.3	30 100	173	–	4.2	28.5
Imperial CDP	4 156	1 564	5.2	70.4	.7	1 478	2.61	.52	81.8	2.2	14.0	17.4	68 200	319	–	1.2	10.9
Independence city	112 301	48 262	5.3	74.5	9.0	45 322	2.18	.45	67.1	1.8	23.4	26.1	55 500	310	.3	1.6	9.4
Ironton city	1 539	685	5.1	77.8	1.6	618	2.05	.45	71.2	3.7	34.0	32.4	39 200	168	.6	2.0	12.3
Jackson city	9 256	3 711	5.3	78.0	1.7	3 557	2.28	.45	72.7	1.5	26.7	23.9	52 800	246	–	1.4	6.7
Jefferson City city	35 481	15 437	5.5	61.2	10.6	14 162	1.99	.40	59.5	1.0	24.9	34.4	61 200	251	.3	2.0	10.1
Jennings city	15 905	6 914	4.9	84.7	5.1	6 388	2.16	.50	75.4	3.6	28.5	30.1	42 200	282	.5	2.9	8.3
Joplin city	40 961	19 367	5.0	76.0	7.7	17 474	2.00	.44	60.4	1.7	27.8	32.7	41 100	251	1.2	3.0	9.6
Kahoka city	2 195	982	5.1	72.3	.1	872	2.10	.45	68.3	1.0	35.0	30.8	30 900	170	2.0	2.5	9.2
Kansas City city	435 146	201 789	5.2	63.7	18.0	177 607	2.06	.44	56.9	3.2	21.1	32.5	55 700	322	1.0	2.7	14.8
Kearney city	1 790	738	5.2	69.1	9.6	692	2.29	.49	51.3	2.2	22.8	24.6	71 000	362	–	2.7	4.5
Kennett city	10 941	4 679	5.0	81.2	.7	4 408	2.15	.47	61.4	3.5	29.3	29.4	36 900	151	.1	1.6	6.6
Kimberling City city	1 590	863	5.4	74.2	7.3	744	2.00	.37	80.5	.3	50.0	20.7	74 800	325	–	4.5	10.5
Kinloch city	2 702	990	4.8	55.6	10.0	876	2.55	.63	43.2	11.2	30.1	26.9	41 100	89	–	.8	6.4
Kirksville city	17 152	6 927	4.6	55.4	6.0	6 286	1.94	.45	49.7	1.4	23.7	35.5	43 200	220	.2	5.0	7.9
Kirkwood city	27 291	11 699	5.9	79.4	8.1	11 212	2.11	.39	78.0	.8	29.4	28.6	100 500	471	.2	1.2	8.5
Knob Noster city	2 261	1 091	4.5	51.1	.4	887	2.27	.50	46.3	4.4	12.0	24.6	51 700	237	.2	3.1	26.5
Ladue city	8 847	3 384	8.3	99.8	–	3 304	2.33	.32	97.1	.2	31.8	16.6	355 900	800	–	1.1	5.0
La Grange city	1 102	518	5.0	68.1	2.7	452	2.13	.47	70.8	2.2	33.8	27.9	27 900	166	–	3.9	12.0
Lake Lotawana city	2 141	1 123	5.6	98.2	.3	891	2.17	.39	87.5	.4	20.2	21.1	89 100	410	–	2.6	13.3
Lakeshire city	1 467	795	4.2	28.3	–	752	1.75	.41	31.8	.4	23.0	40.6	112 200	383	–	–	6.4
Lake St. Louis city	7 400	2 910	6.8	78.8	11.1	2 672	2.50	.40	75.9	.3	9.6	15.3	122 300	430	–	4.4	12.7
Lake Waukomis city	1 027	434	6.6	99.5	–	425	2.18	.36	93.2	.5	23.3	19.3	90 600	575	–	1.0	6.5
Lamar city	4 168	1 887	5.1	80.0	.6	1 749	2.00	.43	69.6	1.2	37.7	32.6	37 500	174	.4	3.3	6.7
La Plata city	1 401	704	5.1	71.7	3.6	631	1.88	.41	70.0	1.1	48.0	36.6	26 800	159	–	3.3	7.8
Lathrop city	1 794	675	5.4	82.1	.4	625	2.42	.49	76.0	2.2	26.1	22.4	46 100	220	–	2.7	9.1
Lawson city	1 876	692	5.3	82.7	.1	660	2.48	.51	72.7	2.0	24.2	22.9	48 300	219	.6	2.0	5.8
Leadwood city	1 247	506	5.0	87.7	–	448	2.42	.53	81.0	4.0	28.6	18.8	21 200	177	–	1.1	3.4
Lebanon city	9 983	4 784	4.8	71.2	9.1	4 338	1.98	.44	60.2	2.1	34.3	33.9	40 000	197	.1	2.5	11.7
Lee's Summit city	46 418	18 755	5.7	73.0	12.0	17 632	2.35	.45	65.9	1.4	19.1	23.4	83 900	417	.5	2.3	9.8
Lemay CDP	18 005	7 774	4.7	78.9	4.8	7 405	2.12	.49	76.7	2.5	32.0	29.8	55 400	320	.2	1.9	7.7
Lexington city	4 860	2 100	5.1	74.8	4.9	1 894	2.12	.45	65.5	2.2	31.6	29.8	40 200	195	1.0	3.4	10.3

TIPSII [UPF] GH129 CENSUS90 72583600 06/22/92 4:52 PM MACHINE: C DATA:CENSUS90*H1TIPSDA29. 06/18/92 13:30:56 TAPE: NONE FRAME: 4
TSF:CENSUS90*92. 06/18/92 13:31:35 UTF:CENSUS90*93. 06/18/92 13:31:35 META:CENSUS90*H1TABLES29. 06/18/92 13:47:14

Table 1. **Summary of General Housing Characteristics: 1990**—Con.

[For definitions of terms and meanings of symbols, see text]

State / Urban and Rural and Size of Place / Inside and Outside Metropolitan Area / County / Place and [In Selected States] County Subdivision [1,000 or More Persons]	All persons	All housing units: Total	All housing units: Median rooms	All housing units: Percent: 1 unit, detached or attached	All housing units: Percent: In buildings with 10 or more units	Occupied housing units: Total	Occupied housing units: Median persons in unit	Occupied housing units: Mean number of persons per room	Occupied housing units: Percent: Owner	Occupied housing units: Percent: With 1.01 or more persons per room	Occupied housing units: Percent: With householder 65 years and over	Occupied housing units: Percent: 1-person households	Occupied housing units: Specified owner, median value (dollars)	Occupied housing units: Specified renter: Median contract rent (dollars)	Occupied housing units: Specified renter: Percent with meals included in rent	Vacancy rate: Homeowner	Vacancy rate: Rental
PLACE AND COUNTY SUBDIVISION—Con.																	
Liberty city	20 459	7 645	5.7	70.2	13.9	7 175	2.38	.45	68.3	1.5	17.5	22.2	75 700	349	1.8	1.9	10.5
Licking city	1 328	630	4.7	71.9	3.3	583	1.87	.44	61.4	2.4	41.5	37.2	30 600	130	.5	4.0	4.7
Lilbourn city	1 378	557	4.9	77.4	.9	502	2.51	.54	69.7	5.0	29.3	21.5	30 900	152	–	1.7	7.9
Linn city	1 148	532	4.8	68.2	.4	491	2.01	.46	57.8	2.2	36.7	32.4	41 700	182	1.1	2.4	8.4
Lockwood city	1 041	457	5.4	87.7	.4	416	1.95	.41	75.5	2.6	45.2	34.4	29 200	153	–	2.8	6.4
Louisiana city	3 967	1 808	5.0	73.6	3.4	1 626	2.02	.44	68.1	3.3	33.6	31.9	32 000	168	–	1.3	6.8
Macon city	5 571	2 609	5.2	76.3	4.5	2 370	1.99	.42	70.8	1.3	37.5	32.7	40 200	182	3.5	2.3	12.6
Malden city	5 123	2 159	5.0	82.1	.3	1 958	2.20	.49	62.3	4.6	31.3	28.5	26 800	136	.2	2.6	10.4
Manchester city	6 542	2 329	6.7	80.6	9.1	2 195	2.76	.43	79.5	1.0	13.1	11.8	101 600	469	–	1.1	17.6
Mansfield city	1 429	634	4.9	74.6	3.2	587	2.08	.47	61.0	3.2	34.1	33.0	30 900	151	–	1.1	7.7
Maplewood city	9 962	5 432	4.2	45.2	36.5	4 884	1.68	.45	43.1	1.9	18.4	44.8	51 900	281	.2	1.8	11.5
Marble Hill city	1 447	654	4.9	79.4	.8	609	2.04	.46	63.1	3.6	37.1	32.5	26 500	166	–	2.3	5.1
Marceline city	2 645	1 262	5.2	79.9	1.1	1 089	1.95	.41	74.5	.8	38.5	35.7	25 500	164	–	3.3	17.8
Marionville city	1 920	798	5.1	80.6	–	733	2.22	.47	68.2	1.8	33.3	27.3	35 800	185	–	3.7	8.3
Marlborough village	1 949	1 350	3.4	13.0	60.7	1 232	1.50–	.43	12.9	1.3	14.4	61.9	69 100	364	.1	1.9	8.4
Marshall city	12 711	5 162	5.2	78.7	4.3	4 712	2.10	.44	65.7	1.8	29.1	30.7	42 300	213	.1	2.7	11.3
Marshfield city	4 374	1 856	5.1	82.2	5.6	1 762	2.11	.46	65.2	2.2	33.6	29.1	42 100	210	–	2.1	5.1
Maryland Heights city	25 407	11 469	5.1	60.4	24.0	10 667	2.09	.44	61.6	1.0	8.6	30.0	80 700	444	.1	1.7	11.8
Maryville city	10 663	3 790	5.1	63.7	11.6	3 545	2.00	.43	52.6	1.1	25.6	32.9	48 700	244	1.1	1.9	5.9
Maysville city	1 176	480	5.3	81.9	.4	438	2.10	.45	69.4	1.4	41.1	31.1	27 700	165	1.7	.3	–
Mehlville CDP	27 557	12 078	5.1	63.5	22.1	11 307	2.15	.46	67.0	1.0	21.5	27.6	81 800	377	.1	1.1	13.0
Memphis city	2 094	1 057	5.0	68.6	3.6	944	1.81	.40	67.8	1.0	44.8	39.3	28 600	141	.4	2.6	12.9
Mexico city	11 290	5 020	5.2	80.5	2.1	4 589	2.08	.43	67.8	1.6	33.8	29.5	38 300	192	.4	1.4	9.5
Milan city	1 767	834	5.0	73.5	2.3	739	1.94	.41	69.3	1.6	40.9	35.3	20 200	156	1.0	2.7	12.0
Miner city	1 218	483	4.8	57.1	8.1	438	2.39	.53	66.4	3.7	21.0	25.1	43 200	213	5.1	1.7	18.3
Moberly city	12 839	5 834	5.1	76.0	3.3	5 216	2.07	.44	65.7	1.8	32.0	32.0	33 200	186	.1	3.3	12.1
Moline Acres city	2 710	1 042	5.2	82.3	6.5	976	2.51	.52	79.5	2.8	21.2	22.5	53 700	363	–	3.4	8.3
Monett city	6 529	2 926	5.2	79.2	2.0	2 695	2.08	.44	66.6	1.8	32.1	30.6	40 500	197	.4	2.6	6.5
Monroe City city	2 701	1 138	5.2	72.1	.2	1 050	2.13	.45	74.1	2.0	31.0	33.1	41 300	181	–	1.6	13.1
Montgomery City city	2 281	1 021	5.2	82.5	2.4	931	2.10	.45	74.2	1.9	34.5	31.4	38 500	173	.5	2.4	7.0
Morehouse city	1 068	515	4.8	87.4	–	446	2.20	.48	75.6	1.8	30.9	28.3	20 900	141	–	1.5	12.8
Mound City city	1 273	628	5.2	71.7	2.5	556	1.89	.40	69.6	1.4	45.5	36.5	31 800	134	.7	2.8	8.2
Mountain Grove city	4 182	1 990	4.9	75.5	5.7	1 863	1.93	.44	61.8	1.9	37.8	35.8	32 000	159	.5	2.7	7.3
Mountain View city	2 036	966	4.8	67.6	3.5	878	1.99	.45	61.2	2.1	35.6	33.0	33 900	128	.3	2.0	7.8
Mount Vernon city	3 726	1 617	5.1	76.4	5.4	1 506	1.97	.44	64.7	1.9	36.6	34.7	38 300	189	–	1.8	7.3
Murphy CDP	9 342	3 586	5.1	57.6	.4	3 431	2.48	.51	91.0	2.0	14.1	19.6	68 800	318	–	1.9	15.2
Neosho city	9 254	4 159	5.2	82.3	7.1	3 772	2.09	.44	65.9	1.8	32.8	31.0	38 700	193	.1	4.2	10.2
Nevada city	8 597	3 742	5.0	79.4	3.2	3 340	1.93	.44	60.8	2.0	33.6	35.9	32 800	181	.2	3.4	13.1
New Franklin city	1 107	502	5.1	69.9	.4	462	2.09	.44	72.9	1.7	40.3	32.9	29 400	184	–	5.1	6.0
New Haven city	1 757	712	5.2	72.2	1.7	672	2.26	.46	70.2	2.2	30.4	29.3	47 200	189	1.2	2.1	3.8
New Madrid city	3 350	1 325	5.0	68.8	2.2	1 224	2.33	.50	58.8	4.8	26.7	28.9	41 400	157	–	.8	7.2
Nixa city	4 707	1 899	5.2	80.1	1.0	1 801	2.36	.48	75.6	1.7	20.9	20.8	51 400	282	–	2.2	7.8
Noel city	1 169	571	4.7	83.5	.2	465	2.16	.51	54.0	6.0	29.2	29.7	33 700	152	–	3.5	21.3
Normandy city	4 480	1 932	4.8	58.6	15.9	1 791	2.09	.49	56.5	2.8	16.9	32.6	49 000	346	–	3.0	10.7
North Kansas City city	4 130	2 616	4.2	37.1	17.7	2 396	1.50–	.40	25.7	1.1	31.2	53.5	52 500	299	–	1.6	8.7
Northwoods city	5 106	1 830	5.3	98.3	–	1 763	2.56	.52	92.9	5.2	19.2	19.2	48 500	349	.9	2.0	4.5
Oak Grove city	4 565	1 620	5.4	83.8	4.3	1 546	2.78	.53	73.5	2.5	16.2	18.8	53 400	313	–	1.8	7.5
Oakland city	1 593	453	6.5	99.8	–	441	2.30	.38	91.8	.2	27.2	20.9	100 900	475	3.1	.5	–
Oakville CDP	31 750	10 938	6.3	81.0	14.6	10 547	2.86	.47	81.6	.9	11.4	15.3	111 800	449	7.4	1.5	8.2
Odessa city	3 695	1 556	5.1	68.1	.4	1 466	2.18	.47	70.7	2.0	29.9	28.4	51 200	224	.3	1.9	4.0
O'Fallon city	18 698	6 714	5.2	70.1	9.5	6 382	2.73	.53	76.2	2.4	10.2	16.2	69 500	381	.2	1.8	8.3
Olivette city	7 573	3 187	6.3	80.7	6.5	3 059	2.22	.39	79.8	.8	27.1	22.9	107 900	500	.7	1.1	9.9
Oran city	1 164	499	5.1	88.0	.2	459	2.27	.49	76.3	2.4	34.0	28.3	29 900	149	–	3.6	6.8
Osage Beach city	2 599	2 975	4.2	48.4	24.3	1 092	2.04	.42	69.1	2.1	23.7	26.2	82 600	301	.3	9.1	53.5
Overland city	17 987	7 517	5.1	82.5	3.4	7 169	2.21	.48	73.7	2.0	26.1	25.3	53 300	343	.1	1.5	6.8
Owensville city	2 325	1 129	5.0	76.4	.7	1 043	1.94	.43	69.1	1.4	40.9	35.9	38 200	183	–	1.5	9.0
Ozark city	4 243	1 649	5.2	81.3	4.1	1 547	2.37	.48	69.7	1.7	23.3	23.5	49 200	216	–	2.2	7.9
Pacific city	4 350	1 811	4.7	59.6	13.9	1 657	2.30	.53	56.2	4.3	21.9	26.3	49 200	279	.4	1.3	12.4
Pagedale city	3 771	1 456	5.0	88.9	1.4	1 269	2.53	.57	73.3	7.6	23.2	22.5	35 400	266	–	3.0	19.5
Palmyra city	3 371	1 465	5.0	68.4	4.2	1 312	2.13	.46	69.5	1.8	32.9	31.2	42 700	178	.3	2.1	14.5
Paris city	1 486	704	5.3	76.1	2.7	607	1.86	.40	75.8	1.3	47.4	38.2	30 400	152	–	2.7	10.9
Parkville city	2 402	1 000	5.1	55.5	1.5	880	2.26	.42	51.6	2.2	10.5	25.1	96 800	316	–	2.6	15.3
Pasadena Hills city	1 165	484	6.7	71.5	2.7	464	2.26	.38	72.6	.6	20.9	25.9	108 600	395	–	1.5	9.3
Peculiar city	1 777	673	5.4	73.3	–	642	2.53	.50	69.0	2.2	19.9	20.6	65 200	274	–	1.8	6.6
Perryville city	6 933	2 879	5.2	77.3	1.6	2 723	2.10	.45	74.6	1.4	35.7	31.3	41 500	191	.5	1.1	8.9
Pevely city	2 831	1 084	4.7	50.4	11.7	1 033	2.55	.57	69.0	3.5	16.7	22.5	52 800	149	–	1.4	7.2
Piedmont city	2 166	1 019	4.8	75.3	1.2	894	2.05	.46	63.6	2.5	35.8	29.9	29 800	169	–	3.2	11.2
Pierce City city	1 382	606	5.1	75.9	.7	552	2.15	.46	65.4	3.1	34.2	31.0	29 800	168	–	2.4	6.4
Pine Lawn city	5 092	1 837	4.9	85.4	.3	1 649	2.73	.61	69.7	8.4	17.9	21.0	34 900	257	.5	4.1	7.9
Platte City city	2 947	1 277	5.1	59.1	10.4	1 156	2.14	.44	55.0	1.5	20.9	30.9	73 500	342	–	1.2	15.6
Plattsburg city	2 248	922	5.4	77.3	3.8	864	2.16	.44	72.6	1.9	30.0	30.2	45 200	183	–	2.8	7.8
Pleasant Hill city	3 827	1 544	5.3	78.4	1.4	1 420	2.36	.48	71.7	2.0	26.3	23.0	48 000	239	.5	2.7	10.5
Pleasant Valley city	2 731	1 083	5.2	69.0	2.5	1 017	2.37	.48	64.9	1.8	10.1	17.7	70 700	384	.3	1.8	10.5
Poplar Bluff city	16 996	7 810	4.8	75.1	5.1	7 077	2.05	.46	55.9	2.7	32.3	31.9	34 200	182	.3	3.6	8.3
Portageville city	3 401	1 386	4.9	72.4	1.4	1 310	2.26	.51	56.6	5.0	28.9	26.3	39 200	134	.2	.8	4.4
Potosi city	2 683	1 189	4.8	75.4	.8	1 103	2.10	.48	57.3	3.1	35.0	32.7	37 600	186	.5	1.9	6.4
Princeton city	1 021	596	5.0	80.0	9.9	507	1.72	.39	70.0	1.4	49.9	42.6	20 400	134	–	7.6	11.6
Raymore city	5 592	2 101	5.9	78.3	6.7	2 037	2.44	.45	75.1	1.1	26.6	20.2	86 200	483	25.1	1.7	4.0
Raytown city	30 601	13 216	5.7	82.3	8.9	12 697	2.14	.41	75.0	.8	27.7	26.0	63 500	352	.1	1.2	7.8
Republic city	6 292	2 431	5.3	86.9	1.3	2 331	2.45	.49	76.4	1.5	21.2	19.3	46 900	253	.4	1.9	5.7

TIPSII [UPF] GH129 CENSUS90 72583600 06/22/92 4:52 PM MACHINE: C DATA:CENSUS90*H1TIPSDA29. 06/18/92 13:30:56 TAPE: NONE FRAME: 5
TSF:CENSUS90*92. 06/18/92 13:31:35 UTF:CENSUS90*93. 06/18/92 13:31:35 META:CENSUS90*H1TABLES29. 06/18/92 13:47:14

Table 1. **Summary of General Housing Characteristics: 1990**—Con.

[For definitions of terms and meanings of symbols, see text]

State / Urban and Rural and Size of Place / Inside and Outside Metropolitan Area / County / Place and [In Selected States] County Subdivision [1,000 or More Persons]	All persons	All housing units: Total	All housing units: Median rooms	All housing units: Percent: 1 unit, detached or attached	All housing units: Percent: In buildings with 10 or more units	Occupied housing units: Total	Occupied housing units: Median persons in unit	Occupied housing units: Mean number of persons per room	Occupied housing units: Percent: Owner	Occupied housing units: Percent: With 1.01 or more persons per room	Occupied housing units: Percent: With householder 65 years and over	Occupied housing units: Percent: 1-person households	Occupied housing units: Specified owner, median value (dollars)	Occupied housing units: Specified renter: Median contract rent (dollars)	Occupied housing units: Specified renter: Percent with meals included in rent	Vacancy rate: Homeowner	Vacancy rate: Rental
PLACE AND COUNTY SUBDIVISION— Con.																	
Rich Hill city	1 317	751	4.9	80.3	–	579	1.97	.44	74.3	1.4	39.7	34.2	17 300	141	1.7	6.1	13.4
Richland city	2 029	921	4.9	72.7	.5	836	2.04	.46	66.1	3.5	31.5	32.8	34 000	134	–	3.5	7.8
Richmond city	5 738	2 487	5.1	82.3	.6	2 314	2.12	.45	67.9	1.1	31.5	29.9	41 400	227	–	2.6	9.4
Richmond Heights city	10 448	4 988	5.2	59.6	9.8	4 728	1.86	.39	58.5	.8	24.7	37.6	81 400	391	.1	1.4	5.5
Riverside city	3 010	1 385	4.2	30.0	32.0	1 245	2.00	.50	26.5	3.9	9.3	34.9	70 300	295	–	.6	10.6
Riverview village	3 242	1 502	4.6	69.7	13.0	1 399	2.01	.49	64.3	2.9	29.7	34.7	49 000	300	–	2.2	7.9
Rock Hill city	5 217	2 126	5.5	92.6	4.0	2 068	2.20	.45	84.2	1.9	25.9	28.7	69 200	432	.3	.8	1.2
Rock Port city	1 438	707	5.1	80.9	3.4	655	1.93	.40	66.3	.5	41.1	33.7	35 000	152	–	2.9	8.7
Rolla city	14 090	5 866	4.7	60.7	12.5	5 318	1.99	.45	48.0	2.7	22.0	33.6	49 500	227	.2	2.6	11.6
St. Ann city	14 489	6 784	4.7	64.2	17.0	6 319	2.02	.48	58.9	1.9	24.2	32.8	56 500	346	.3	1.0	10.5
St. Charles city	54 555	23 246	5.0	54.0	20.6	21 670	2.18	.46	59.7	1.5	15.9	27.6	79 800	391	.5	1.5	10.5
St. Clair city	3 917	1 604	4.6	65.3	4.9	1 508	2.25	.53	66.2	3.9	25.7	28.2	43 400	249	–	2.9	5.7
Ste. Genevieve city	4 411	1 892	5.1	75.3	3.2	1 793	2.12	.45	71.3	1.6	31.7	29.9	49 700	191	–	1.6	6.4
St. George city	1 270	702	4.8	53.4	14.0	674	1.60	.40	88.9	.7	43.0	46.9	68 100	348	–	2.4	6.3
St. James city	3 256	1 415	4.9	78.3	.4	1 332	2.01	.44	62.4	2.3	37.9	32.7	39 000	188	.7	2.7	6.5
St. John city	7 466	3 071	5.1	90.5	.2	2 959	2.24	.48	79.9	2.0	27.3	24.5	51 600	355	–	1.7	4.5
St. Joseph city	71 852	31 276	5.2	72.1	7.2	28 411	2.15	.45	65.8	1.7	28.5	29.1	39 800	228	.4	2.2	10.0
St. Louis city	396 685	194 919	4.4	39.8	15.9	164 931	1.90	.50	45.1	5.3	28.2	39.2	50 600	251	.8	3.3	13.2
St. Paul village	1 192	368	5.8	95.7	–	362	3.25	.54	92.3	3.6	13.5	11.3	86 900	257	–	1.2	3.4
St. Peters city	45 779	15 773	5.9	83.0	6.1	15 223	2.90	.49	83.8	1.1	8.0	14.4	84 100	436	.1	2.1	5.7
St. Robert city	1 730	858	4.3	32.6	4.2	691	2.16	.52	46.2	5.6	10.9	29.5	67 100	255	–	1.8	25.5
Salem city	4 486	2 125	4.8	75.7	1.9	1 943	1.97	.45	59.1	2.2	39.7	34.4	32 500	160	.1	2.7	7.7
Salisbury city	1 881	886	5.3	80.7	1.2	786	2.05	.43	74.0	2.3	38.2	32.8	32 300	165	–	2.8	14.3
Sappington CDP	10 917	4 555	5.9	72.1	11.3	4 374	2.13	.40	75.6	.6	31.5	26.1	111 900	464	16.9	1.3	7.7
Sarcoxie city	1 330	593	5.1	82.3	.2	551	2.09	.45	71.9	1.1	33.4	31.4	30 300	175	–	2.2	6.6
Savannah city	4 352	1 833	5.3	73.6	3.9	1 732	2.12	.44	70.2	.7	33.7	29.4	42 800	208	.2	1.2	5.3
Scott City city	4 292	1 769	5.1	75.7	.3	1 657	2.32	.48	74.3	2.1	26.3	24.4	39 500	189	.7	2.0	11.3
Sedalia city	19 800	9 314	5.1	78.6	3.8	8 416	2.04	.43	69.0	1.7	32.2	31.6	37 200	221	.6	3.1	10.4
Senath city	1 622	746	4.9	79.6	.4	686	2.00	.44	65.7	1.6	41.4	33.5	25 500	108	–	1.7	5.6
Seneca city	1 885	831	5.1	91.6	.2	766	2.13	.46	77.5	2.5	33.0	30.7	32 500	167	1.3	1.2	10.4
Seymour city	1 636	745	4.9	79.6	1.9	672	2.16	.48	73.4	3.0	34.5	27.5	28 000	144	–	5.6	8.7
Shelbina city	2 172	990	5.1	72.7	1.5	906	1.91	.41	72.8	1.7	42.1	36.6	28 200	151	–	1.9	5.4
Shrewsbury city	6 416	3 184	4.6	53.2	31.0	3 042	1.73	.41	60.6	.4	33.5	41.8	77 000	467	10.6	2.9	4.4
Sikeston city	17 641	7 329	5.0	74.5	2.7	6 793	2.26	.48	59.1	2.9	26.2	26.1	45 700	222	.2	4.1	7.4
Slater city	2 186	1 099	5.1	82.3	4.3	920	1.98	.42	72.7	2.2	43.4	34.5	24 800	138	–	4.8	19.0
Smithville city	2 525	1 016	5.5	76.4	2.1	961	2.26	.45	69.6	1.8	26.8	25.5	64 700	247	–	1.9	6.7
Spanish Lake CDP	20 322	8 652	5.0	61.9	20.7	8 071	2.22	.48	57.9	1.9	21.3	26.8	71 700	385	.2	1.3	10.9
Springfield city	140 494	62 472	4.9	69.7	14.3	57 353	2.02	.44	55.5	2.1	24.5	31.5	53 500	280	1.4	2.4	9.7
Stanberry city	1 310	600	5.3	83.5	2.2	535	1.95	.42	78.5	2.2	45.6	34.2	19 800	133	1.0	2.6	11.5
Steele city	2 395	999	4.7	81.9	.9	936	2.22	.52	51.8	6.0	29.3	28.0	28 000	135	.2	2.0	6.2
Steelville city	1 465	673	4.9	72.4	.6	589	2.00	.44	64.3	3.1	39.7	35.3	31 000	163	1.0	2.6	14.3
Stockton city	1 579	820	5.0	74.1	3.5	718	1.82	.40	75.2	.6	51.3	37.2	38 500	152	–	2.5	10.1
Strafford city	1 166	459	5.1	64.3	1.1	425	2.52	.53	64.9	2.4	15.8	18.8	47 100	214	–	.7	8.6
Sugar Creek city	3 982	1 748	5.1	82.7	.7	1 624	2.18	.46	68.6	2.8	23.3	27.0	46 700	290	–	1.9	8.6
Sullivan city	5 661	2 415	4.9	80.9	2.9	2 264	2.16	.47	68.9	2.2	30.8	28.0	44 000	215	.2	1.6	6.7
Sunset Hills city	4 915	2 033	6.2	76.7	14.9	1 944	2.13	.40	77.4	1.0	37.0	27.7	147 900	691	67.3	1.6	8.4
Sweet Springs city	1 595	697	5.2	81.8	.6	625	2.10	.44	70.7	2.6	33.8	30.6	29 100	181	.6	2.2	8.0
Tarkio city	2 243	909	5.3	76.7	2.9	816	1.97	.39	62.0	.9	32.6	33.3	29 800	172	3.3	2.5	13.2
Thayer city	1 996	1 031	5.0	80.2	1.6	890	1.86	.41	68.3	1.3	41.1	37.0	29 000	138	.4	3.3	9.9
Tipton city	2 026	907	5.3	77.4	1.0	830	2.05	.42	73.6	1.4	35.9	32.8	39 000	176	–	2.4	6.8
Town and Country city	9 519	3 101	8.3	86.6	10.1	2 966	2.52	.36	85.6	.3	22.2	16.7	319 200	615	20.3	1.9	7.2
Trenton city	6 129	2 957	5.2	79.8	2.0	2 634	1.95	.41	67.9	1.1	37.3	34.4	26 500	166	.1	3.0	8.7
Troy city	3 811	1 630	4.8	67.4	5.8	1 505	2.15	.49	64.1	2.2	29.2	31.0	53 400	277	.4	2.7	9.8
Union city	5 909	2 306	5.0	71.4	4.1	2 146	2.32	.50	69.5	3.6	26.5	24.7	54 700	264	–	2.0	12.0
Unionville city	1 989	1 048	5.0	76.3	.6	933	1.77	.39	69.0	.5	49.4	40.9	23 400	138	1.1	2.1	8.8
University City city	40 087	17 706	5.4	57.9	9.9	16 556	2.12	.43	58.8	2.1	23.3	30.1	75 100	400	.7	2.0	9.1
Valley Park city	4 165	1 845	4.6	53.1	26.0	1 687	2.09	.50	49.0	3.1	13.8	30.5	61 600	422	–	2.9	10.7
Vandalia city	2 683	1 321	5.1	85.5	.2	1 197	1.98	.42	77.9	1.0	41.9	34.2	24 900	117	–	1.6	10.5
Velda Village city	1 597	639	4.9	84.5	4.2	591	2.39	.54	75.1	4.4	19.1	24.2	40 600	321	–	2.2	13.0
Velda Village Hills village	1 315	477	5.2	98.3	–	458	2.59	.54	93.0	3.5	18.1	19.7	42 200	313	–	2.7	–
Versailles city	2 365	1 107	4.9	76.2	1.7	995	1.93	.43	67.1	2.2	40.4	35.3	31 700	189	.3	2.9	3.3
Villa Ridge CDP	1 865	712	5.4	59.8	1.8	640	2.62	.52	91.1	2.0	19.1	13.1	76 400	271	–	3.5	31.3
Vinita Park city	2 001	875	4.9	66.6	7.0	808	2.16	.47	58.9	2.4	24.6	28.5	45 500	335	.9	4.6	7.5
Warrensburg city	15 244	5 460	4.7	53.0	11.5	5 002	2.02	.44	42.3	1.7	18.3	30.4	62 500	290	1.2	2.6	8.3
Warrenton city	3 564	1 455	5.1	74.6	3.3	1 343	2.21	.48	69.2	2.2	29.0	27.0	53 800	264	–	2.2	11.5
Warsaw city	1 696	883	5.0	75.9	2.3	774	1.89	.42	65.0	1.0	45.2	36.0	43 200	190	–	4.4	9.4
Warson Woods city	2 049	783	7.4	99.7	.1	773	2.25	.34	98.7	.1	38.9	15.5	173 300	750	–	.5	–
Washington city	10 704	4 338	5.2	69.6	3.9	4 099	2.23	.47	69.2	1.7	25.8	26.7	63 100	288	.1	1.7	7.8
Waynesville city	3 207	1 425	5.1	68.9	5.2	1 281	2.19	.44	61.0	2.8	18.0	25.8	60 600	251	–	3.6	10.9
Weatherby Lake city	1 613	577	7.8	100.0	–	563	2.47	.36	94.7	.2	11.7	8.2	146 500	575	–	1.3	–
Webb City city	7 449	3 257	5.0	80.8	2.1	3 027	2.14	.46	66.2	2.0	30.9	30.1	34 700	196	.6	2.2	6.4
Webster Groves city	22 987	9 394	6.1	86.1	9.9	8 949	2.20	.40	84.2	.6	30.2	25.9	98 000	452	15.4	1.6	10.2
Weldon Spring town	1 470	550	6.3	89.3	2.0	506	2.52	.43	91.3	.4	11.9	15.4	121 700	506	–	6.7	2.2
Wellston city	3 612	1 299	4.9	72.1	8.5	1 066	3.02	.67	47.3	12.8	23.1	23.9	18 500	177	.8	4.7	11.4
Wellsville city	1 430	597	5.2	74.4	.3	537	2.18	.47	73.6	2.6	40.2	29.2	24 700	141	–	.5	9.6
Wentzville city	5 088	1 914	4.9	65.4	1.8	1 743	2.52	.55	55.3	4.4	20.1	22.5	63 000	276	.4	2.4	10.5
Weston city	1 528	676	5.5	78.0	1.3	620	2.19	.43	66.3	1.3	26.9	26.5	61 400	254	–	2.4	5.9
West Plains city	8 913	4 030	5.1	78.7	6.7	3 788	1.98	.42	61.6	1.5	35.2	33.8	38 900	177	2.7	1.8	6.9
Whiteman AFB CDP	4 174	977	5.1	93.9	.1	969	3.77	.72	.5	4.9	.1	1.2	34 200	381	–	–	.4
Willard city	2 177	848	5.3	81.1	5.3	804	2.39	.49	72.6	1.6	22.0	21.1	51 400	221	.5	1.8	4.3
Willow Springs city	2 038	956	4.9	75.7	.8	847	1.97	.44	65.8	2.4	39.9	34.5	27 800	140	.8	2.1	13.4
Winchester city	1 678	608	5.4	99.8	–	589	2.62	.50	82.7	2.4	15.3	18.3	68 500	460	–	2.0	1.9
Windsor city	3 044	1 403	4.9	83.5	.4	1 266	2.04	.45	78.1	1.9	40.1	30.9	31 400	171	–	2.7	9.8
Winona city	1 081	457	4.9	79.0	.4	425	2.24	.50	74.4	2.8	30.1	26.8	24 800	122	–	3.7	7.6
Woodson Terrace city	4 362	1 812	5.0	85.8	.7	1 728	2.23	.49	79.7	2.0	25.1	24.2	53 300	348	–	1.1	12.3
Wright City city	1 250	580	4.6	55.7	13.6	508	2.15	.51	61.6	3.3	25.8	30.9	45 300	218	–	1.9	15.9

TIPSII [UPF] GH129 CENSUS90 72583600 06/22/92 4:52 PM MACHINE: C DATA:CENSUS90*H1TIPSDA29. 06/18/92 13:30:56 TAPE: NONE FRAME: 6
TSF:CENSUS90*92. 06/18/92 13:31:35 UTF:CENSUS90*93. 06/18/92 13:31:35 META:CENSUS90*H1TABLES29. 06/18/92 13:47:14

Table 2. **Occupied Housing Units by Race and Hispanic Origin of Householder: 1990**

[For definitions of terms and meanings of symbols, see text]

State Urban and Rural and Size of Place	The State	Urban							Rural			
			Inside urbanized area			Outside urbanized area						
		Total	Total	Central place	Urban fringe	Total	Place of 10,000 or more	Place of 2,500 to 9,999	Total	Place of 1,000 to 2,499	Place of less than 1,000	Other rural
RACE OF HOUSEHOLDER												
Occupied housing units	**1 961 206**	**1 371 148**	**1 087 785**	**492 757**	**595 028**	**283 363**	**118 262**	**165 101**	**590 058**	**78 888**	**72 849**	**438 321**
White	1 747 422	1 167 085	899 099	363 858	535 241	267 986	109 404	158 582	580 337	76 784	70 992	432 561
Black	188 853	183 050	170 446	118 786	51 660	12 604	7 225	5 379	5 803	1 428	1 419	2 956
American Indian, Eskimo, or Aleut	7 298	4 643	3 708	2 182	1 526	935	345	590	2 655	435	325	1 895
American Indian	7 200	4 564	3 638	2 141	1 497	926	337	589	2 636	434	324	1 878
Eskimo	41	32	27	18	9	5	5	–	9	–	1	8
Aleut	57	47	43	23	20	4	3	1	10	1	–	9
Asian or Pacific Islander	11 584	10 903	9 608	4 489	5 119	1 295	956	339	681	122	56	503
Asian	11 093	10 479	9 287	4 369	4 918	1 192	903	289	614	107	49	458
Chinese	2 900	2 828	2 500	1 103	1 397	328	297	31	72	8	7	57
Filipino	1 441	1 307	1 176	502	674	131	71	60	134	29	13	92
Japanese	1 121	1 029	856	355	501	173	133	40	92	18	4	70
Asian Indian	1 908	1 818	1 608	577	1 031	210	160	50	90	8	3	79
Korean	1 206	1 111	982	423	559	129	78	51	95	18	5	72
Vietnamese	1 109	1 069	1 024	742	282	45	25	20	40	7	4	29
Cambodian	143	139	134	127	7	5	3	2	4	2	1	1
Hmong	4	4	4	2	2	–	–	–	–	–	–	–
Laotian	148	139	133	98	35	6	3	3	9	6	1	2
Thai	306	280	232	117	115	48	33	15	26	5	–	21
Other Asian	807	755	638	323	315	117	100	17	52	6	11	35
Bangladeshi	18	17	16	9	7	1	1	–	1	1	–	–
Burmese	8	7	5	1	4	2	2	–	1	–	–	1
Indonesian	100	96	85	58	27	11	8	3	4	–	–	4
Malayan	114	114	90	49	41	24	24	–	–	–	–	–
Okinawan	2	2	1	–	1	1	–	1	–	–	–	–
Pakistani	196	182	160	54	106	22	21	1	14	2	5	7
Sri Lankan	36	36	28	15	13	8	8	–	–	–	–	–
All other Asian	333	301	253	137	116	48	36	12	32	3	6	23
Pacific Islander	491	424	321	120	201	103	53	50	67	15	7	45
Hawaiian	176	145	116	64	52	29	14	15	31	7	6	18
Samoan	166	152	128	24	104	24	15	9	14	4	–	10
Guamanian	81	63	35	17	18	28	21	7	18	4	–	14
Other Pacific Islander	68	64	42	15	27	22	3	19	4	–	1	3
Tongan	7	7	7	1	6	–	–	–	–	–	–	–
Tahitian	–	–	–	–	–	–	–	–	–	–	–	–
Northern Mariana Islander	2	2	1	1	–	1	–	1	–	–	–	–
Palauan	1	1	1	–	1	–	–	–	–	–	–	–
Fijian	4	4	3	1	2	1	1	–	–	–	–	–
All other Pacific Islander	54	50	30	12	18	20	2	18	4	–	1	3
Other race	6 049	5 467	4 924	3 442	1 482	543	332	211	582	119	57	406
HISPANIC ORIGIN OF HOUSEHOLDER												
Occupied housing units	**1 961 206**	**1 371 148**	**1 087 785**	**492 757**	**595 028**	**283 363**	**118 262**	**165 101**	**590 058**	**78 888**	**72 849**	**438 321**
Hispanic origin (of any race)	18 444	15 951	14 211	8 663	5 548	1 740	892	848	2 493	383	264	1 846
Mexican	10 880	9 516	8 657	5 728	2 929	859	403	456	1 364	209	144	1 011
Puerto Rican	1 190	1 024	821	394	427	203	135	68	166	33	20	113
Cuban	799	735	691	415	276	44	25	19	64	10	1	53
Other Hispanic	5 575	4 676	4 042	2 126	1 916	634	329	305	899	131	99	669
Not of Hispanic origin	1 942 762	1 355 197	1 073 574	484 094	589 480	281 623	117 370	164 253	587 565	78 505	72 585	436 475
RACE AND HISPANIC ORIGIN OF HOUSEHOLDER												
Occupied housing units	**1 961 206**	**1 371 148**	**1 087 785**	**492 757**	**595 028**	**283 363**	**118 262**	**165 101**	**590 058**	**78 888**	**72 849**	**438 321**
White	1 747 422	1 167 085	899 099	363 858	535 241	267 986	109 404	158 582	580 337	76 784	70 992	432 561
Hispanic origin	11 427	9 601	8 515	4 679	3 836	1 086	497	589	1 826	245	199	1 382
Not of Hispanic origin	1 735 995	1 157 484	890 584	359 179	531 405	266 900	108 907	157 993	578 511	76 539	70 793	431 179
Black	188 853	183 050	170 446	118 786	51 660	12 604	7 225	5 379	5 803	1 428	1 419	2 956
Hispanic origin	769	729	657	461	196	72	46	26	40	10	7	23
Not of Hispanic origin	188 084	182 321	169 789	118 325	51 464	12 532	7 179	5 353	5 763	1 418	1 412	2 933
American Indian, Eskimo, or Aleut	7 298	4 643	3 708	2 182	1 526	935	345	590	2 655	435	325	1 895
Hispanic origin	242	189	156	104	52	33	15	18	53	13	4	36
Not of Hispanic origin	7 056	4 454	3 552	2 078	1 474	902	330	572	2 602	422	321	1 859
Asian or Pacific Islander	11 584	10 903	9 608	4 489	5 119	1 295	956	339	681	122	56	503
Hispanic origin	309	274	241	154	87	33	20	13	35	4	4	27
Not of Hispanic origin	11 275	10 629	9 367	4 335	5 032	1 262	936	326	646	118	52	476
Other race	6 049	5 467	4 924	3 442	1 482	543	332	211	582	119	57	406
Hispanic origin	5 697	5 158	4 642	3 265	1 377	516	314	202	539	111	50	378
Not of Hispanic origin	352	309	282	177	105	27	18	9	43	8	7	28
PERCENT DISTRIBUTION BY RACE OF HOUSEHOLDER												
Occupied housing units	**100.0**	**100.0**	**100.0**	**100.0**	**100.0**	**100.0**	**100.0**	**100.0**	**100.0**	**100.0**	**100.0**	**100.0**
White	89.1	85.1	82.7	73.8	90.0	94.6	92.5	96.1	98.4	97.3	97.5	98.7
Black	9.6	13.4	15.7	24.1	8.7	4.4	6.1	3.3	1.0	1.8	1.9	.7
American Indian, Eskimo, or Aleut	.4	.3	.3	.4	.3	.3	.3	.4	.4	.6	.4	.4
American Indian	.4	.3	.3	.4	.3	.3	.3	.4	.4	.6	.4	.4
Asian or Pacific Islander	.6	.8	.9	.9	.9	.5	.8	.2	.1	.2	.1	.1
Asian	.6	.8	.9	.9	.8	.4	.8	.2	.1	.1	.1	.1
Pacific Islander	–	–	–	–	–	–	–	–	–	–	–	–
Other race	.3	.4	.5	.7	.2	.2	.3	.1	.1	.2	.1	.1
PERCENT DISTRIBUTION BY HISPANIC ORIGIN OF HOUSEHOLDER												
Occupied housing units	**100.0**	**100.0**	**100.0**	**100.0**	**100.0**	**100.0**	**100.0**	**100.0**	**100.0**	**100.0**	**100.0**	**100.0**
Hispanic origin (of any race)	.9	1.2	1.3	1.8	.9	.6	.8	.5	.4	.5	.4	.4
Mexican	.6	.7	.8	1.2	.5	.3	.3	.3	.2	.3	.2	.2
Puerto Rican	.1	.1	.1	.1	.1	.1	.1	–	–	–	–	–
Cuban	–	.1	.1	.1	–	–	–	–	–	–	–	–
Other Hispanic	.3	.3	.4	.4	.3	.2	.3	.2	.2	.2	.1	.2
Not of Hispanic origin	99.1	98.8	98.7	98.2	99.1	99.4	99.2	99.5	99.6	99.5	99.6	99.6
PERCENT OF HOUSEHOLDERS WHITE, NOT OF HISPANIC ORIGIN												
Occupied housing units	**100.0**	**100.0**	**100.0**	**100.0**	**100.0**	**100.0**	**100.0**	**100.0**	**100.0**	**100.0**	**100.0**	**100.0**
White	89.1	85.1	82.7	73.8	90.0	94.6	92.5	96.1	98.4	97.3	97.5	98.7
Not of Hispanic origin	88.5	84.4	81.9	72.9	89.3	94.2	92.1	95.7	98.0	97.0	97.2	98.4

TIPSII [UPF] GH129 CENSUS90 72583600 06/22/92 4:52 PM MACHINE: C DATA:CENSUS90*H1TIPSDA29. 06/18/92 13:30:56 TAPE: NONE FRAME: 7
TSF:CENSUS90*92. 06/18/92 13:31:35 UTF:CENSUS90*93. 06/18/92 13:31:35 META:CENSUS90*H1TABLES29. 06/18/92 13:47:14

Table 3. Occupied Housing Units by Race and Hispanic Origin of Householder: 1990

[For definitions of terms and meanings of symbols, see text]

State Inside and Outside Metropolitan Area	The State	Inside metropolitan area						Outside metropolitan area				
				Not in central city					Urban			
					Urban					Outside urbanized area		
		Total	In central city	Total	Inside urbanized area	Outside urbanized area	Rural	Total	Inside urbanized area	Place of 10,000 or more	Place of 2,500 to 9,999	Rural
RACE OF HOUSEHOLDER												
Occupied housing units	**1 961 206**	**1 304 553**	**493 287**	**811 266**	**594 389**	**58 963**	**157 914**	**656 653**	**639**	**106 003**	**118 397**	**431 614**
White	1 747 422	1 111 885	364 381	747 504	534 618	57 252	155 634	635 537	623	97 426	113 308	424 180
Black	188 853	172 704	118 787	53 917	51 653	1 238	1 026	16 149	7	7 041	4 325	4 776
American Indian, Eskimo, or Aleut	7 298	4 803	2 185	2 618	1 521	254	843	2 495	5	293	388	1 809
American Indian	7 200	4 731	2 144	2 587	1 492	254	841	2 469	5	285	387	1 792
Eskimo	41	28	18	10	9	–	1	13	–	5	–	8
Aleut	57	44	23	21	20	–	1	13	–	3	1	9
Asian or Pacific Islander	11 584	9 973	4 491	5 482	5 119	130	233	1 611	–	927	238	446
Asian	11 093	9 605	4 371	5 234	4 918	99	217	1 488	–	877	216	395
Chinese	2 900	2 547	1 104	1 443	1 397	13	33	353	–	295	20	38
Filipino	1 441	1 245	502	743	674	19	50	196	–	66	46	84
Japanese	1 121	895	355	540	501	10	29	226	–	132	31	63
Asian Indian	1 908	1 669	577	1 092	1 031	18	43	239	–	153	39	47
Korean	1 206	1 017	423	594	559	16	19	189	–	73	40	76
Vietnamese	1 109	1 049	742	307	282	11	14	60	–	24	10	26
Cambodian	143	136	127	9	7	–	2	7	–	3	2	2
Hmong	4	4	2	2	2	–	–	–	–	–	–	–
Laotian	148	135	98	37	35	–	2	13	–	3	3	7
Thai	306	248	118	130	115	8	7	58	–	29	11	18
Other Asian	807	660	323	337	315	4	18	147	–	99	14	34
Bangladeshi	18	16	9	7	7	–	–	2	–	1	–	1
Burmese	8	6	1	5	4	–	1	2	–	2	–	–
Indonesian	100	89	58	31	27	1	3	11	–	8	2	1
Malayan	114	90	49	41	41	–	–	24	–	24	–	–
Okinawan	2	1	–	1	1	–	–	1	–	–	1	–
Pakistani	196	167	54	113	106	1	6	29	–	20	1	8
Sri Lankan	36	28	15	13	13	–	–	8	–	8	–	–
All other Asian	333	263	137	126	116	2	8	70	–	36	10	24
Pacific Islander	491	368	120	248	201	31	16	123	–	50	22	51
Hawaiian	176	130	64	66	52	6	8	46	–	11	12	23
Samoan	166	138	24	114	104	5	5	28	–	15	4	9
Guamanian	81	39	17	22	18	1	3	42	–	21	6	15
Other Pacific Islander	68	61	15	46	27	19	–	7	–	3	–	4
Tongan	7	7	1	6	6	–	–	–	–	–	–	–
Tahitian	–	–	–	–	–	–	–	–	–	–	–	–
Northern Mariana Islander	2	2	1	1	–	1	–	–	–	–	–	–
Palauan	1	1	–	1	1	–	–	–	–	–	–	–
Fijian	4	3	1	2	2	–	–	1	–	1	–	–
All other Pacific Islander	54	48	12	36	18	18	–	6	–	2	–	4
Other race	6 049	5 188	3 443	1 745	1 478	89	178	861	4	316	138	403
HISPANIC ORIGIN OF HOUSEHOLDER												
Occupied housing units	**1 961 206**	**1 304 553**	**493 287**	**811 266**	**594 389**	**58 963**	**157 914**	**656 653**	**639**	**106 003**	**118 397**	**431 614**
Hispanic origin (of any race)	18 444	15 280	8 665	6 615	5 543	314	758	3 164	5	838	588	1 733
Mexican	10 880	9 288	5 729	3 559	2 926	189	444	1 592	3	368	302	919
Puerto Rican	1 190	900	394	506	427	27	52	290	–	133	43	114
Cuban	799	715	415	300	276	4	20	84	–	22	18	44
Other Hispanic	5 575	4 377	2 127	2 250	1 914	94	242	1 198	2	315	225	656
Not of Hispanic origin	1 942 762	1 289 273	484 622	804 651	588 846	58 649	157 156	653 489	634	105 165	117 809	429 881
RACE AND HISPANIC ORIGIN OF HOUSEHOLDER												
Occupied housing units	**1 961 206**	**1 304 553**	**493 287**	**811 266**	**594 389**	**58 963**	**157 914**	**656 653**	**639**	**106 003**	**118 397**	**431 614**
White	1 747 422	1 111 885	364 381	747 504	534 618	57 252	155 634	635 537	623	97 426	113 308	424 180
Hispanic origin	11 427	9 289	4 680	4 609	3 835	214	560	2 138	1	459	413	1 265
Not of Hispanic origin	1 735 995	1 102 596	359 701	742 895	530 783	57 038	155 074	633 399	622	96 967	112 895	422 915
Black	188 853	172 704	118 787	53 917	51 653	1 238	1 026	16 149	7	7 041	4 325	4 776
Hispanic origin	769	678	461	217	196	11	10	91	–	44	17	30
Not of Hispanic origin	188 084	172 026	118 326	53 700	51 457	1 227	1 016	16 058	7	6 997	4 308	4 746
American Indian, Eskimo, or Aleut	7 298	4 803	2 185	2 618	1 521	254	843	2 495	5	293	388	1 809
Hispanic origin	242	172	104	68	52	4	12	70	–	14	15	41
Not of Hispanic origin	7 056	4 631	2 081	2 550	1 469	250	831	2 425	5	279	373	1 768
Asian or Pacific Islander	11 584	9 973	4 491	5 482	5 119	130	233	1 611	–	927	238	446
Hispanic origin	309	253	154	99	87	3	9	56	–	20	10	26
Not of Hispanic origin	11 275	9 720	4 337	5 383	5 032	127	224	1 555	–	907	228	420
Other race	6 049	5 188	3 443	1 745	1 478	89	178	861	4	316	138	403
Hispanic origin	5 697	4 888	3 266	1 622	1 373	82	167	809	4	301	133	371
Not of Hispanic origin	352	300	177	123	105	7	11	52	–	15	5	32
PERCENT DISTRIBUTION BY RACE OF HOUSEHOLDER												
Occupied housing units	**100.0**	**100.0**	**100.0**	**100.0**	**100.0**	**100.0**	**100.0**	**100.0**	**100.0**	**100.0**	**100.0**	**100.0**
White	89.1	85.2	73.9	92.1	89.9	97.1	98.6	96.8	97.5	91.9	95.7	98.3
Black	9.6	13.2	24.1	6.6	8.7	2.1	.6	2.5	1.1	6.6	3.7	1.1
American Indian, Eskimo, or Aleut	.4	.4	.4	.3	.3	.4	.5	.4	.8	.3	.3	.4
American Indian	.4	.4	.4	.3	.3	.4	.5	.4	.8	.3	.3	.4
Asian or Pacific Islander	.6	.8	.9	.7	.9	.2	.1	.2	–	.9	.2	.1
Asian	.6	.7	.9	.6	.8	.2	.1	.2	–	.8	.2	.1
Pacific Islander	–	–	–	–	–	.1	–	–	–	–	–	–
Other race	.3	.4	.7	.2	.2	.2	.1	.1	.6	.3	.1	.1
PERCENT DISTRIBUTION BY HISPANIC ORIGIN OF HOUSEHOLDER												
Occupied housing units	**100.0**	**100.0**	**100.0**	**100.0**	**100.0**	**100.0**	**100.0**	**100.0**	**100.0**	**100.0**	**100.0**	**100.0**
Hispanic origin (of any race)	.9	1.2	1.8	.8	.9	.5	.5	.5	.8	.8	.5	.4
Mexican	.6	.7	1.2	.4	.5	.3	.3	.2	.5	.3	.3	.2
Puerto Rican	.1	.1	.1	.1	.1	–	–	–	–	.1	–	–
Cuban	–	.1	.1	–	–	–	–	–	–	–	–	–
Other Hispanic	.3	.3	.4	.3	.3	.2	.2	.2	.3	.3	.2	.2
Not of Hispanic origin	99.1	98.8	98.2	99.2	99.1	99.5	99.5	99.5	99.2	99.2	99.5	99.6
PERCENT OF HOUSEHOLDERS WHITE, NOT OF HISPANIC ORIGIN												
Occupied housing units	**100.0**	**100.0**	**100.0**	**100.0**	**100.0**	**100.0**	**100.0**	**100.0**	**100.0**	**100.0**	**100.0**	**100.0**
White	89.1	85.2	73.9	92.1	89.9	97.1	98.6	96.8	97.5	91.9	95.7	98.3
Not of Hispanic origin	88.5	84.5	72.9	91.6	89.3	96.7	98.2	96.5	97.3	91.5	95.4	98.0

TIPSII [UPF] GH129 CENSUS90 72583600 06/22/92 4:52 PM MACHINE: C DATA:CENSUS90*H1TIPSDA29. 06/18/92 13:30:56 TAPE: NONE FRAME: 8
TSF:CENSUS90*92. 06/18/92 13:31:35 UTF:CENSUS90*93. 06/18/92 13:31:35 META:CENSUS90*H1TABLES29. 06/18/92 13:47:14

Table 4. Occupied Housing Units by Race and Hispanic Origin of Householder: 1990

[For definitions of terms and meanings of symbols, see text]

County	Adair County	Andrew County	Atchison County	Audrain County	Barry County	Barton County	Bates County	Benton County	Bollinger County	Boone County
RACE OF HOUSEHOLDER										
Occupied housing units	**9 060**	**5 429**	**2 961**	**9 205**	**10 858**	**4 524**	**5 918**	**5 764**	**3 946**	**41 937**
White	8 847	5 390	2 946	8 626	10 735	4 472	5 846	5 712	3 927	37 652
Black	77	10	9	538	7	1	44	7	–	2 953
American Indian, Eskimo, or Aleut	17	14	1	12	92	40	22	34	12	146
American Indian	17	14	1	12	90	40	22	34	12	142
Eskimo	–	–	–	–	2	–	–	–	–	1
Aleut	–	–	–	–	–	–	–	–	–	3
Asian or Pacific Islander	99	3	–	22	15	5	2	8	4	1 069
Asian	93	3	–	21	14	4	2	8	4	1 059
Chinese	45	–	–	–	–	–	–	3	–	431
Filipino	8	1	–	1	5	2	–	1	–	64
Japanese	10	–	–	14	2	–	1	–	–	47
Asian Indian	11	–	–	4	2	–	–	–	–	164
Korean	9	1	–	–	–	1	–	2	–	162
Vietnamese	2	1	–	1	5	–	–	–	–	33
Cambodian	–	–	–	–	–	–	–	–	–	50
Hmong	–	–	–	–	–	–	–	–	–	1
Laotian	–	–	–	–	–	–	–	–	3	1
Thai	1	–	–	1	–	–	1	1	1	36
Other Asian	7	–	–	–	–	1	–	1	–	70
Bangladeshi	–	–	–	–	–	–	–	–	–	3
Burmese	–	–	–	–	–	–	–	–	–	–
Indonesian	–	–	–	–	–	–	–	–	–	19
Malayan	–	–	–	–	–	–	–	–	–	13
Okinawan	–	–	–	–	–	1	–	–	–	–
Pakistani	–	–	–	–	–	–	–	–	–	11
Sri Lankan	2	–	–	–	–	–	–	–	–	11
All other Asian	5	–	–	–	–	–	–	1	–	13
Pacific Islander	6	–	–	1	1	1	–	–	–	10
Hawaiian	2	–	–	1	–	1	–	–	–	8
Samoan	3	–	–	–	–	–	–	–	–	1
Guamanian	1	–	–	–	1	–	–	–	–	1
Other Pacific Islander	–	–	–	–	–	–	–	–	–	–
Tongan	–	–	–	–	–	–	–	–	–	–
Tahitian	–	–	–	–	–	–	–	–	–	–
Northern Mariana Islander	–	–	–	–	–	–	–	–	–	–
Palauan	–	–	–	–	–	–	–	–	–	–
Fijian	–	–	–	–	–	–	–	–	–	–
All other Pacific Islander	–	–	–	–	–	–	–	–	–	–
Other race	20	12	5	7	9	6	4	3	3	117
HISPANIC ORIGIN OF HOUSEHOLDER										
Occupied housing units	**9 060**	**5 429**	**2 961**	**9 205**	**10 858**	**4 524**	**5 918**	**5 764**	**3 946**	**41 937**
Hispanic origin (of any race)	57	31	20	29	38	13	14	28	22	376
Mexican	25	18	16	18	18	7	9	11	16	144
Puerto Rican	8	–	2	1	5	4	–	–	1	35
Cuban	2	–	–	–	2	–	–	–	–	21
Other Hispanic	22	13	2	10	13	2	5	17	5	176
Not of Hispanic origin	9 003	5 398	2 941	9 176	10 820	4 511	5 904	5 736	3 924	41 561
RACE AND HISPANIC ORIGIN OF HOUSEHOLDER										
Occupied housing units	**9 060**	**5 429**	**2 961**	**9 205**	**10 858**	**4 524**	**5 918**	**5 764**	**3 946**	**41 937**
White	8 847	5 390	2 946	8 626	10 735	4 472	5 846	5 712	3 927	37 652
Hispanic origin	35	19	15	22	25	8	9	25	19	239
Not of Hispanic origin	8 812	5 371	2 931	8 604	10 710	4 464	5 837	5 687	3 908	37 413
Black	77	10	9	538	7	1	44	7	–	2 953
Hispanic origin	2	–	–	–	1	–	–	–	–	19
Not of Hispanic origin	75	10	9	538	6	1	44	7	–	2 934
American Indian, Eskimo, or Aleut	17	14	1	12	92	40	22	34	12	146
Hispanic origin	1	–	–	–	2	–	1	–	–	3
Not of Hispanic origin	16	14	1	12	90	40	21	34	12	143
Asian or Pacific Islander	99	3	–	22	15	5	2	8	4	1 069
Hispanic origin	1	–	–	–	3	–	–	–	–	12
Not of Hispanic origin	98	3	–	22	12	5	2	8	4	1 057
Other race	20	12	5	7	9	6	4	3	3	117
Hispanic origin	18	12	5	7	7	5	4	3	3	103
Not of Hispanic origin	2	–	–	–	2	1	–	–	–	14
PERCENT DISTRIBUTION BY RACE OF HOUSEHOLDER										
Occupied housing units	**100.0**	**100.0**	**100.0**	**100.0**	**100.0**	**100.0**	**100.0**	**100.0**	**100.0**	**100.0**
White	97.6	99.3	99.5	93.7	98.9	98.9	98.8	99.1	99.5	89.8
Black	.8	.2	.3	5.8	.1	–	.7	.1	–	7.0
American Indian, Eskimo, or Aleut	.2	.3	–	.1	.8	.9	.4	.6	.3	.3
American Indian	.2	.3	–	.1	.8	.9	.4	.6	.3	.3
Asian or Pacific Islander	1.1	.1	–	.2	.1	.1	–	.1	.1	2.5
Asian	1.0	.1	–	.2	.1	.1	–	.1	.1	2.5
Pacific Islander	.1	–	–	–	–	–	–	–	–	–
Other race	.2	.2	.2	.1	.1	.1	.1	.1	.1	.3
PERCENT DISTRIBUTION BY HISPANIC ORIGIN OF HOUSEHOLDER										
Occupied housing units	**100.0**	**100.0**	**100.0**	**100.0**	**100.0**	**100.0**	**100.0**	**100.0**	**100.0**	**100.0**
Hispanic origin (of any race)	.6	.6	.7	.3	.3	.3	.2	.5	.6	.9
Mexican	.3	.3	.5	.2	.2	.2	.2	.2	.4	.3
Puerto Rican	.1	–	.1	–	–	.1	–	–	–	.1
Cuban	–	–	–	–	–	–	–	–	–	.1
Other Hispanic	.2	.2	.1	.1	.1	–	.1	.3	.1	.4
Not of Hispanic origin	99.4	99.4	99.3	99.7	99.7	99.7	99.8	99.5	99.4	99.1
PERCENT OF HOUSEHOLDERS WHITE, NOT OF HISPANIC ORIGIN										
Occupied housing units	**100.0**	**100.0**	**100.0**	**100.0**	**100.0**	**100.0**	**100.0**	**100.0**	**100.0**	**100.0**
White	97.6	99.3	99.5	93.7	98.9	98.9	98.8	99.1	99.5	89.8
Not of Hispanic origin	97.3	98.9	99.0	93.5	98.6	98.7	98.6	98.7	99.0	89.2

TIPSII [UPF] GH129 CENSUS90 72583600 06/22/92 4:52 PM MACHINE: C DATA:CENSUS90*H1TIPSDA29. 06/18/92 13:30:56 TAPE: NONE FRAME: 9
TSF:CENSUS90*92. 06/18/92 13:31:35 UTF:CENSUS90*93. 06/18/92 13:31:35 META:CENSUS90*H1TABLES29. 06/18/92 13:47:14

Table 4. **Occupied Housing Units by Race and Hispanic Origin of Householder: 1990**—Con.

[For definitions of terms and meanings of symbols, see text]

County	Buchanan County	Butler County	Caldwell County	Callaway County	Camden County	Cape Girardeau County	Carroll County	Carter County	Cass County	Cedar County
RACE OF HOUSEHOLDER										
Occupied housing units	**32 486**	**15 334**	**3 222**	**11 552**	**11 305**	**23 390**	**4 332**	**2 128**	**22 892**	**5 003**
White	31 242	14 557	3 207	10 987	11 228	22 249	4 232	2 104	22 440	4 962
Black	899	690	3	494	18	933	84	–	208	1
American Indian, Eskimo, or Aleut	102	53	8	37	42	38	9	17	125	32
American Indian	102	53	8	37	42	37	8	17	125	32
Eskimo	–	–	–	–	–	1	–	–	–	–
Aleut	–	–	–	–	–	–	1	–	–	–
Asian or Pacific Islander	71	29	–	22	11	145	4	3	44	5
Asian	68	28	–	20	9	145	4	3	39	5
Chinese	14	5	–	3	2	34	–	–	9	3
Filipino	9	5	–	1	4	6	1	–	9	1
Japanese	14	–	–	2	–	56	2	1	5	–
Asian Indian	19	9	–	6	1	21	–	–	4	–
Korean	6	2	–	2	–	7	–	–	5	–
Vietnamese	2	–	–	–	2	4	–	–	2	–
Cambodian	–	2	–	–	–	–	–	–	–	–
Hmong	–	–	–	–	–	–	–	–	–	–
Laotian	–	–	–	–	–	–	–	–	–	–
Thai	1	3	–	5	–	3	–	–	3	–
Other Asian	3	2	–	1	–	14	1	2	2	1
Bangladeshi	–	–	–	–	–	–	–	–	–	–
Burmese	–	–	–	–	–	–	–	–	–	–
Indonesian	–	–	–	–	–	–	–	–	–	–
Malayan	–	–	–	–	–	6	–	–	–	–
Okinawan	–	–	–	–	–	–	–	–	–	–
Pakistani	–	–	–	–	–	6	–	2	1	–
Sri Lankan	–	–	–	–	–	–	–	–	–	–
All other Asian	3	2	–	1	–	2	1	–	1	1
Pacific Islander	3	1	–	2	2	–	–	–	5	–
Hawaiian	2	1	–	1	1	–	–	–	2	–
Samoan	–	–	–	–	–	–	–	–	1	–
Guamanian	1	–	–	1	1	–	–	–	2	–
Other Pacific Islander	–	–	–	–	–	–	–	–	–	–
Tongan	–	–	–	–	–	–	–	–	–	–
Tahitian	–	–	–	–	–	–	–	–	–	–
Northern Mariana Islander	–	–	–	–	–	–	–	–	–	–
Palauan	–	–	–	–	–	–	–	–	–	–
Fijian	–	–	–	–	–	–	–	–	–	–
All other Pacific Islander	–	–	–	–	–	–	–	–	–	–
Other race	172	5	4	12	6	25	3	4	75	3
HISPANIC ORIGIN OF HOUSEHOLDER										
Occupied housing units	**32 486**	**15 334**	**3 222**	**11 552**	**11 305**	**23 390**	**4 332**	**2 128**	**22 892**	**5 003**
Hispanic origin (of any race)	517	68	11	44	46	75	10	10	209	15
Mexican	431	30	6	18	32	29	8	7	138	7
Puerto Rican	4	5	–	3	2	9	–	1	15	3
Cuban	9	1	–	2	1	3	1	–	4	1
Other Hispanic	73	32	5	21	11	34	1	2	52	4
Not of Hispanic origin	31 969	15 266	3 211	11 508	11 259	23 315	4 322	2 118	22 683	4 988
RACE AND HISPANIC ORIGIN OF HOUSEHOLDER										
Occupied housing units	**32 486**	**15 334**	**3 222**	**11 552**	**11 305**	**23 390**	**4 332**	**2 128**	**22 892**	**5 003**
White	31 242	14 557	3 207	10 987	11 228	22 249	4 232	2 104	22 440	4 962
Hispanic origin	328	53	8	29	39	46	7	6	129	12
Not of Hispanic origin	30 914	14 504	3 199	10 958	11 189	22 203	4 225	2 098	22 311	4 950
Black	899	690	3	494	18	933	84	–	208	1
Hispanic origin	7	7	–	–	–	1	–	–	1	–
Not of Hispanic origin	892	683	3	494	18	932	84	–	207	1
American Indian, Eskimo, or Aleut	102	53	8	37	42	38	9	17	125	32
Hispanic origin	10	2	–	3	1	2	–	–	3	–
Not of Hispanic origin	92	51	8	34	41	36	9	17	122	32
Asian or Pacific Islander	71	29	–	22	11	145	4	3	44	5
Hispanic origin	4	1	–	–	1	2	–	–	4	–
Not of Hispanic origin	67	28	–	22	10	143	4	3	40	5
Other race	172	5	4	12	6	25	3	4	75	3
Hispanic origin	168	5	3	12	5	24	3	4	72	3
Not of Hispanic origin	4	–	1	–	1	1	–	–	3	–
PERCENT DISTRIBUTION BY RACE OF HOUSEHOLDER										
Occupied housing units	**100.0**	**100.0**	**100.0**	**100.0**	**100.0**	**100.0**	**100.0**	**100.0**	**100.0**	**100.0**
White	96.2	94.9	99.5	95.1	99.3	95.1	97.7	98.9	98.0	99.2
Black	2.8	4.5	.1	4.3	.2	4.0	1.9	–	.9	–
American Indian, Eskimo, or Aleut	.3	.3	.2	.3	.4	.2	.2	.8	.5	.6
American Indian	.3	.3	.2	.3	.4	.2	.2	.8	.5	.6
Asian or Pacific Islander	.2	.2	–	.2	.1	.6	.1	.1	.2	.1
Asian	.2	.2	–	.2	.1	.6	.1	.1	.2	.1
Pacific Islander	–	–	–	–	–	–	–	–	–	–
Other race	.5	–	.1	.1	.1	.1	.1	.2	.3	.1
PERCENT DISTRIBUTION BY HISPANIC ORIGIN OF HOUSEHOLDER										
Occupied housing units	**100.0**	**100.0**	**100.0**	**100.0**	**100.0**	**100.0**	**100.0**	**100.0**	**100.0**	**100.0**
Hispanic origin (of any race)	1.6	.4	.3	.4	.4	.3	.2	.5	.9	.3
Mexican	1.3	.2	.2	.2	.3	.1	.2	.3	.6	.1
Puerto Rican	–	–	–	–	–	–	–	–	.1	.1
Cuban	–	–	–	–	–	–	–	–	–	–
Other Hispanic	.2	.2	.2	.2	.1	.1	–	.1	.2	.1
Not of Hispanic origin	98.4	99.6	99.7	99.6	99.6	99.7	99.8	99.5	99.1	99.7
PERCENT OF HOUSEHOLDERS WHITE, NOT OF HISPANIC ORIGIN										
Occupied housing units	**100.0**	**100.0**	**100.0**	**100.0**	**100.0**	**100.0**	**100.0**	**100.0**	**100.0**	**100.0**
White	96.2	94.9	99.5	95.1	99.3	95.1	97.7	98.9	98.0	99.2
Not of Hispanic origin	95.2	94.6	99.3	94.9	99.0	94.9	97.5	98.6	97.5	98.9

TIPSII [UPF] GH129 CENSUS90 72583600 06/22/92 4:52 PM MACHINE: C DATA:CENSUS90*H1TIPSDA29. 06/18/92 13:30:56 TAPE: NONE FRAME: 10
TSF:CENSUS90*92. 06/18/92 13:31:35 UTF:CENSUS90*93. 06/18/92 13:31:35 META:CENSUS90*H1TABLES29. 06/18/92 13:47:14

Table 4. **Occupied Housing Units by Race and Hispanic Origin of Householder: 1990**—Con.

[For definitions of terms and meanings of symbols, see text]

County	Chariton County	Christian County	Clark County	Clay County	Clinton County	Cole County	Cooper County	Crawford County	Dade County	Dallas County
RACE OF HOUSEHOLDER										
Occupied housing units	**3 661**	**11 937**	**2 859**	**58 915**	**6 112**	**22 976**	**5 359**	**7 299**	**2 976**	**4 899**
White	3 496	11 830	2 855	57 110	5 949	21 743	5 037	7 274	2 939	4 867
Black	153	10	1	921	122	1 072	294	1	9	4
American Indian, Eskimo, or Aleut	9	62	3	261	28	69	17	17	27	24
American Indian	9	62	3	253	28	67	17	16	27	24
Eskimo	–	–	–	1	–	–	–	1	–	–
Aleut	–	–	–	7	–	2	–	–	–	–
Asian or Pacific Islander	1	17	–	301	4	64	5	5	–	2
Asian	1	17	–	287	3	59	3	5	–	1
Chinese	–	1	–	46	–	16	–	–	–	–
Filipino	–	3	–	56	1	5	1	2	–	–
Japanese	1	3	–	23	–	9	–	1	–	–
Asian Indian	–	1	–	33	–	11	–	1	–	–
Korean	–	3	–	44	–	4	–	–	–	1
Vietnamese	–	1	–	44	1	5	–	–	–	–
Cambodian	–	–	–	2	–	1	2	–	–	–
Hmong	–	–	–	–	–	–	–	–	–	–
Laotian	–	1	–	1	–	–	–	–	–	–
Thai	–	2	–	15	–	2	–	1	–	–
Other Asian	–	2	–	23	1	6	–	–	–	–
Bangladeshi	–	–	–	–	–	–	–	–	–	–
Burmese	–	–	–	–	–	–	–	–	–	–
Indonesian	–	1	–	1	–	–	–	–	–	–
Malayan	–	–	–	1	–	–	–	–	–	–
Okinawan	–	–	–	–	–	–	–	–	–	–
Pakistani	–	–	–	6	1	–	–	–	–	–
Sri Lankan	–	–	–	–	–	1	–	–	–	–
All other Asian	–	1	–	15	–	5	–	–	–	–
Pacific Islander	–	–	–	14	1	5	2	–	–	1
Hawaiian	–	–	–	10	–	–	1	–	–	1
Samoan	–	–	–	1	–	2	1	–	–	–
Guamanian	–	–	–	1	–	3	–	–	–	–
Other Pacific Islander	–	–	–	2	1	–	–	–	–	–
Tongan	–	–	–	–	–	–	–	–	–	–
Tahitian	–	–	–	–	–	–	–	–	–	–
Northern Mariana Islander	–	–	–	–	–	–	–	–	–	–
Palauan	–	–	–	–	–	–	–	–	–	–
Fijian	–	–	–	–	–	–	–	–	–	–
All other Pacific Islander	–	–	–	2	1	–	–	–	–	–
Other race	2	18	–	322	9	28	6	2	1	2
HISPANIC ORIGIN OF HOUSEHOLDER										
Occupied housing units	**3 661**	**11 937**	**2 859**	**58 915**	**6 112**	**22 976**	**5 359**	**7 299**	**2 976**	**4 899**
Hispanic origin (of any race)	9	60	5	1 044	20	121	27	38	19	22
Mexican	4	37	2	727	12	54	11	16	12	15
Puerto Rican	–	5	–	47	1	2	1	–	–	–
Cuban	2	–	–	80	–	2	1	1	1	2
Other Hispanic	3	18	3	190	7	63	14	21	6	5
Not of Hispanic origin	3 652	11 877	2 854	57 871	6 092	22 855	5 332	7 261	2 957	4 877
RACE AND HISPANIC ORIGIN OF HOUSEHOLDER										
Occupied housing units	**3 661**	**11 937**	**2 859**	**58 915**	**6 112**	**22 976**	**5 359**	**7 299**	**2 976**	**4 899**
White	3 496	11 830	2 855	57 110	5 949	21 743	5 037	7 274	2 939	4 867
Hispanic origin	5	41	4	694	12	83	21	34	16	19
Not of Hispanic origin	3 491	11 789	2 851	56 416	5 937	21 660	5 016	7 240	2 923	4 848
Black	153	10	1	921	122	1 072	294	1	9	4
Hispanic origin	–	–	–	13	–	12	–	–	–	–
Not of Hispanic origin	153	10	1	908	122	1 060	294	1	9	4
American Indian, Eskimo, or Aleut	9	62	3	261	28	69	17	17	27	24
Hispanic origin	2	–	1	10	–	1	–	–	2	1
Not of Hispanic origin	7	62	2	251	28	68	17	17	25	23
Asian or Pacific Islander	1	17	–	301	4	64	5	5	–	2
Hispanic origin	–	1	–	12	–	–	–	2	–	–
Not of Hispanic origin	1	16	–	289	4	64	5	3	–	2
Other race	2	18	–	322	9	28	6	2	1	2
Hispanic origin	2	18	–	315	8	25	6	2	1	2
Not of Hispanic origin	–	–	–	7	1	3	–	–	–	–
PERCENT DISTRIBUTION BY RACE OF HOUSEHOLDER										
Occupied housing units	**100.0**	**100.0**	**100.0**	**100.0**	**100.0**	**100.0**	**100.0**	**100.0**	**100.0**	**100.0**
White	95.5	99.1	99.9	96.9	97.3	94.6	94.0	99.7	98.8	99.3
Black	4.2	.1	–	1.6	2.0	4.7	5.5	–	.3	.1
American Indian, Eskimo, or Aleut	.2	.5	.1	.4	.5	.3	.3	.2	.9	.5
American Indian	.2	.5	.1	.4	.5	.3	.3	.2	.9	.5
Asian or Pacific Islander	–	.1	–	.5	.1	.3	.1	.1	–	–
Asian	–	.1	–	.5	–	.3	.1	.1	–	–
Pacific Islander	–	–	–	–	–	–	–	–	–	–
Other race	.1	.2	–	.5	.1	.1	.1	–	–	–
PERCENT DISTRIBUTION BY HISPANIC ORIGIN OF HOUSEHOLDER										
Occupied housing units	**100.0**	**100.0**	**100.0**	**100.0**	**100.0**	**100.0**	**100.0**	**100.0**	**100.0**	**100.0**
Hispanic origin (of any race)	.2	.5	.2	1.8	.3	.5	.5	.5	.6	.4
Mexican	.1	.3	.1	1.2	.2	.2	.2	.2	.4	.3
Puerto Rican	–	–	–	.1	–	–	–	–	–	–
Cuban	.1	–	–	.1	–	–	–	–	–	–
Other Hispanic	.1	.2	.1	.3	.1	.3	.3	.3	.2	.1
Not of Hispanic origin	99.8	99.5	99.8	98.2	99.7	99.5	99.5	99.5	99.4	99.6
PERCENT OF HOUSEHOLDERS WHITE, NOT OF HISPANIC ORIGIN										
Occupied housing units	**100.0**	**100.0**	**100.0**	**100.0**	**100.0**	**100.0**	**100.0**	**100.0**	**100.0**	**100.0**
White	95.5	99.1	99.9	96.9	97.3	94.6	94.0	99.7	98.8	99.3
Not of Hispanic origin	95.4	98.8	99.7	95.8	97.1	94.3	93.6	99.2	98.2	99.0

TIPSII [UPF] GH129 CENSUS90 72583600 06/22/92 4:52 PM MACHINE: C DATA:CENSUS90*H1TIPSDA29. 06/18/92 13:30:56 TAPE: NONE FRAME: 11
TSF:CENSUS90*92. 06/18/92 13:31:35 UTF:CENSUS90*93. 06/18/92 13:31:35 META:CENSUS90*H1TABLES29. 06/18/92 13:47:14

Table 4. **Occupied Housing Units by Race and Hispanic Origin of Householder: 1990**—Con.

[For definitions of terms and meanings of symbols, see text]

County	Daviess County	DeKalb County	Dent County	Douglas County	Dunklin County	Franklin County	Gasconade County	Gentry County	Greene County	Grundy County
RACE OF HOUSEHOLDER										
Occupied housing units	**3 040**	**3 054**	**5 327**	**4 587**	**13 128**	**28 856**	**5 543**	**2 756**	**81 463**	**4 346**
White	3 027	3 042	5 289	4 543	12 279	28 480	5 524	2 743	79 220	4 313
Black	1	1	2	1	789	265	3	–	1 224	4
American Indian, Eskimo, or Aleut	4	8	24	34	36	54	9	12	477	17
American Indian	4	8	24	32	36	54	9	12	473	17
Eskimo	–	–	–	1	–	–	–	–	1	–
Aleut	–	–	–	1	–	–	–	–	3	–
Asian or Pacific Islander	3	2	7	5	15	32	4	–	412	6
Asian	2	2	7	5	15	32	4	–	396	6
Chinese	1	2	1	1	3	1	1	–	95	–
Filipino	–	–	2	–	3	11	1	–	51	–
Japanese	–	–	–	2	2	2	–	–	34	–
Asian Indian	–	–	2	1	3	9	–	–	40	2
Korean	–	–	–	1	–	4	–	–	63	1
Vietnamese	–	–	–	–	–	2	–	–	69	1
Cambodian	–	–	–	–	–	–	–	–	10	–
Hmong	–	–	–	–	–	–	–	–	–	–
Laotian	–	–	–	–	–	–	–	–	9	–
Thai	–	–	–	–	4	2	–	–	4	–
Other Asian	1	–	2	–	–	1	2	–	21	2
Bangladeshi	–	–	–	–	–	–	–	–	–	–
Burmese	–	–	–	–	–	–	–	–	–	–
Indonesian	–	–	–	–	–	–	–	–	–	–
Malayan	–	–	–	–	–	–	–	–	4	–
Okinawan	–	–	–	–	–	–	–	–	–	–
Pakistani	–	–	–	–	–	1	2	–	3	–
Sri Lankan	–	–	–	–	–	–	–	–	3	–
All other Asian	1	–	2	–	–	–	–	–	11	2
Pacific Islander	1	–	–	–	–	–	–	–	16	–
Hawaiian	1	–	–	–	–	–	–	–	7	–
Samoan	–	–	–	–	–	–	–	–	2	–
Guamanian	–	–	–	–	–	–	–	–	4	–
Other Pacific Islander	–	–	–	–	–	–	–	–	3	–
Tongan	–	–	–	–	–	–	–	–	–	–
Tahitian	–	–	–	–	–	–	–	–	–	–
Northern Mariana Islander	–	–	–	–	–	–	–	–	–	–
Palauan	–	–	–	–	–	–	–	–	–	–
Fijian	–	–	–	–	–	–	–	–	–	–
All other Pacific Islander	–	–	–	–	–	–	–	–	3	–
Other race	5	1	5	4	9	25	3	1	130	6
HISPANIC ORIGIN OF HOUSEHOLDER										
Occupied housing units	**3 040**	**3 054**	**5 327**	**4 587**	**13 128**	**28 856**	**5 543**	**2 756**	**81 463**	**4 346**
Hispanic origin (of any race)	16	9	20	26	51	110	17	6	524	22
Mexican	10	1	5	19	27	58	9	3	254	15
Puerto Rican	–	–	–	1	2	13	–	–	52	–
Cuban	–	–	–	–	1	2	–	–	20	–
Other Hispanic	6	8	15	6	21	37	8	3	198	7
Not of Hispanic origin	3 024	3 045	5 307	4 561	13 077	28 746	5 526	2 750	80 939	4 324
RACE AND HISPANIC ORIGIN OF HOUSEHOLDER										
Occupied housing units	**3 040**	**3 054**	**5 327**	**4 587**	**13 128**	**28 856**	**5 543**	**2 756**	**81 463**	**4 346**
White	3 027	3 042	5 289	4 543	12 279	28 480	5 524	2 743	79 220	4 313
Hispanic origin	11	9	13	21	37	82	12	5	367	16
Not of Hispanic origin	3 016	3 033	5 276	4 522	12 242	28 398	5 512	2 738	78 853	4 297
Black	1	1	2	1	789	265	3	–	1 224	4
Hispanic origin	–	–	–	–	2	2	1	–	7	–
Not of Hispanic origin	1	1	2	1	787	263	2	–	1 217	4
American Indian, Eskimo, or Aleut	4	8	24	34	36	54	9	12	477	17
Hispanic origin	–	–	1	1	2	3	1	–	14	–
Not of Hispanic origin	4	8	23	33	34	51	8	12	463	17
Asian or Pacific Islander	3	2	7	5	15	32	4	–	412	6
Hispanic origin	–	–	1	–	1	–	–	–	14	–
Not of Hispanic origin	3	2	6	5	14	32	4	–	398	6
Other race	5	1	5	4	9	25	3	1	130	6
Hispanic origin	5	–	5	4	9	23	3	1	122	6
Not of Hispanic origin	–	1	–	–	–	2	–	–	8	–
PERCENT DISTRIBUTION BY RACE OF HOUSEHOLDER										
Occupied housing units	**100.0**	**100.0**	**100.0**	**100.0**	**100.0**	**100.0**	**100.0**	**100.0**	**100.0**	**100.0**
White	99.6	99.6	99.3	99.0	93.5	98.7	99.7	99.5	97.2	99.2
Black	–	–	–	–	6.0	.9	.1	–	1.5	.1
American Indian, Eskimo, or Aleut	.1	.3	.5	.7	.3	.2	.2	.4	.6	.4
American Indian	.1	.3	.5	.7	.3	.2	.2	.4	.6	.4
Asian or Pacific Islander	.1	.1	.1	.1	.1	.1	.1	–	.5	.1
Asian	.1	.1	.1	.1	.1	.1	.1	–	.5	.1
Pacific Islander	–	–	–	–	–	–	–	–	–	–
Other race	.2	–	.1	.1	.1	.1	.1	–	.2	.1
PERCENT DISTRIBUTION BY HISPANIC ORIGIN OF HOUSEHOLDER										
Occupied housing units	**100.0**	**100.0**	**100.0**	**100.0**	**100.0**	**100.0**	**100.0**	**100.0**	**100.0**	**100.0**
Hispanic origin (of any race)	.5	.3	.4	.6	.4	.4	.3	.2	.6	.5
Mexican	.3	–	.1	.4	.2	.2	.2	.1	.3	.3
Puerto Rican	–	–	–	–	–	–	–	–	.1	–
Cuban	–	–	–	–	–	–	–	–	–	–
Other Hispanic	.2	.3	.3	.1	.2	.1	.1	.1	.2	.2
Not of Hispanic origin	99.5	99.7	99.6	99.4	99.6	99.6	99.7	99.8	99.4	99.5
PERCENT OF HOUSEHOLDERS WHITE, NOT OF HISPANIC ORIGIN										
Occupied housing units	**100.0**	**100.0**	**100.0**	**100.0**	**100.0**	**100.0**	**100.0**	**100.0**	**100.0**	**100.0**
White	99.6	99.6	99.3	99.0	93.5	98.7	99.7	99.5	97.2	99.2
Not of Hispanic origin	99.2	99.3	99.0	98.6	93.3	98.4	99.4	99.3	96.8	98.9

TIPSII [UPF] GH129 CENSUS90 72583600 06/22/92 4:52 PM MACHINE: C DATA:CENSUS90*H1TIPSDA29. 06/18/92 13:30:56 TAPE: NONE FRAME: 12
TSF:CENSUS90*92. 06/18/92 13:31:35 UTF:CENSUS90*93. 06/18/92 13:31:35 META:CENSUS90*H1TABLES29. 06/18/92 13:47:14

Table 4. **Occupied Housing Units by Race and Hispanic Origin of Householder: 1990**—Con.

[For definitions of terms and meanings of symbols, see text]

County	Harrison County	Henry County	Hickory County	Holt County	Howard County	Howell County	Iron County	Jackson County	Jasper County	Jefferson County
RACE OF HOUSEHOLDER										
Occupied housing units	**3 574**	**8 189**	**3 183**	**2 440**	**3 571**	**12 283**	**3 995**	**252 582**	**36 134**	**59 199**
White	3 552	8 061	3 157	2 430	3 267	12 174	3 966	198 020	34 987	58 459
Black	2	85	2	4	285	24	17	48 757	436	395
American Indian, Eskimo, or Aleut	14	31	21	5	11	64	8	1 169	556	174
American Indian	14	31	21	5	11	63	8	1 156	553	174
Eskimo	–	–	–	–	–	–	–	6	3	–
Aleut	–	–	–	–	–	1	–	7	–	–
Asian or Pacific Islander	4	8	–	–	4	15	3	1 862	90	110
Asian	3	7	–	–	2	14	2	1 665	84	104
Chinese	–	2	–	–	–	–	–	260	14	15
Filipino	2	3	–	–	–	3	–	286	12	28
Japanese	–	–	–	–	1	2	2	176	10	10
Asian Indian	1	–	–	–	–	4	–	207	16	14
Korean	–	–	–	–	1	2	–	156	7	10
Vietnamese	–	–	–	–	–	1	–	320	17	12
Cambodian	–	–	–	–	–	–	–	57	–	–
Hmong	–	–	–	–	–	–	–	1	–	–
Laotian	–	–	–	–	–	–	–	33	–	–
Thai	–	1	–	–	–	–	–	38	2	5
Other Asian	–	1	–	–	–	2	–	131	6	10
Bangladeshi	–	–	–	–	–	–	–	4	1	–
Burmese	–	–	–	–	–	–	–	1	–	–
Indonesian	–	–	–	–	–	1	–	21	–	2
Malayan	–	–	–	–	–	–	–	18	–	–
Okinawan	–	–	–	–	–	–	–	1	–	–
Pakistani	–	–	–	–	–	–	–	24	–	3
Sri Lankan	–	–	–	–	–	–	–	–	–	–
All other Asian	–	1	–	–	–	1	–	62	5	5
Pacific Islander	1	1	–	–	2	1	1	197	6	6
Hawaiian	–	–	–	–	2	–	1	42	3	4
Samoan	–	–	–	–	–	–	–	118	1	1
Guamanian	1	1	–	–	–	1	–	15	2	1
Other Pacific Islander	–	–	–	–	–	–	–	22	–	–
Tongan	–	–	–	–	–	–	–	5	–	–
Tahitian	–	–	–	–	–	–	–	–	–	–
Northern Mariana Islander	–	–	–	–	–	–	–	1	–	–
Palauan	–	–	–	–	–	–	–	1	–	–
Fijian	–	–	–	–	–	–	–	–	–	–
All other Pacific Islander	–	–	–	–	–	–	–	15	–	–
Other race	2	4	3	1	4	6	1	2 774	65	61
HISPANIC ORIGIN OF HOUSEHOLDER										
Occupied housing units	**3 574**	**8 189**	**3 183**	**2 440**	**3 571**	**12 283**	**3 995**	**252 582**	**36 134**	**59 199**
Hispanic origin (of any race)	11	40	8	5	14	45	11	5 741	232	316
Mexican	5	23	5	1	7	26	2	4 415	143	160
Puerto Rican	–	3	1	1	–	2	–	165	23	19
Cuban	–	–	1	–	–	–	–	176	2	6
Other Hispanic	6	14	1	3	7	17	9	985	64	131
Not of Hispanic origin	3 563	8 149	3 175	2 435	3 557	12 238	3 984	246 841	35 902	58 883
RACE AND HISPANIC ORIGIN OF HOUSEHOLDER										
Occupied housing units	**3 574**	**8 189**	**3 183**	**2 440**	**3 571**	**12 283**	**3 995**	**252 582**	**36 134**	**59 199**
White	3 552	8 061	3 157	2 430	3 267	12 174	3 966	198 020	34 987	58 459
Hispanic origin	8	35	4	5	12	38	9	2 701	158	245
Not of Hispanic origin	3 544	8 026	3 153	2 425	3 255	12 136	3 957	195 319	34 829	58 214
Black	2	85	2	4	285	24	17	48 757	436	395
Hispanic origin	–	–	–	–	–	–	–	242	1	6
Not of Hispanic origin	2	85	2	4	285	24	17	48 515	435	389
American Indian, Eskimo, or Aleut	14	31	21	5	11	64	8	1 169	556	174
Hispanic origin	–	–	1	–	–	1	–	52	7	4
Not of Hispanic origin	14	31	20	5	11	63	8	1 117	549	170
Asian or Pacific Islander	4	8	–	–	4	15	3	1 862	90	110
Hispanic origin	2	1	–	–	–	–	1	83	5	3
Not of Hispanic origin	2	7	–	–	4	15	2	1 779	85	107
Other race	2	4	3	1	4	6	1	2 774	65	61
Hispanic origin	1	4	3	–	2	6	1	2 663	61	58
Not of Hispanic origin	1	–	–	1	2	–	–	111	4	3
PERCENT DISTRIBUTION BY RACE OF HOUSEHOLDER										
Occupied housing units	**100.0**	**100.0**	**100.0**	**100.0**	**100.0**	**100.0**	**100.0**	**100.0**	**100.0**	**100.0**
White	99.4	98.4	99.2	99.6	91.5	99.1	99.3	78.4	96.8	98.7
Black	.1	1.0	.1	.2	8.0	.2	.4	19.3	1.2	.7
American Indian, Eskimo, or Aleut	.4	.4	.7	.2	.3	.5	.2	.5	1.5	.3
American Indian	.4	.4	.7	.2	.3	.5	.2	.5	1.5	.3
Asian or Pacific Islander	.1	.1	–	–	.1	.1	.1	.7	.2	.2
Asian	.1	.1	–	–	.1	.1	.1	.7	.2	.2
Pacific Islander	–	–	–	–	.1	–	–	.1	–	–
Other race	.1	–	.1	–	.1	–	–	1.1	.2	.1
PERCENT DISTRIBUTION BY HISPANIC ORIGIN OF HOUSEHOLDER										
Occupied housing units	**100.0**	**100.0**	**100.0**	**100.0**	**100.0**	**100.0**	**100.0**	**100.0**	**100.0**	**100.0**
Hispanic origin (of any race)	.3	.5	.3	.2	.4	.4	.3	2.3	.6	.5
Mexican	.1	.3	.2	–	.2	.2	.1	1.7	.4	.3
Puerto Rican	–	–	–	–	–	–	–	.1	.1	–
Cuban	–	–	–	–	–	–	–	.1	–	–
Other Hispanic	.2	.2	–	.1	.2	.1	.2	.4	.2	.2
Not of Hispanic origin	99.7	99.5	99.7	99.8	99.6	99.6	99.7	97.7	99.4	99.5
PERCENT OF HOUSEHOLDERS WHITE, NOT OF HISPANIC ORIGIN										
Occupied housing units	**100.0**	**100.0**	**100.0**	**100.0**	**100.0**	**100.0**	**100.0**	**100.0**	**100.0**	**100.0**
White	99.4	98.4	99.2	99.6	91.5	99.1	99.3	78.4	96.8	98.7
Not of Hispanic origin	99.2	98.0	99.1	99.4	91.2	98.8	99.0	77.3	96.4	98.3

TIPSII [UPF] GH129 CENSUS90 72583600 06/22/92 4:52 PM MACHINE: C DATA:CENSUS90*H1TIPSDA29. 06/18/92 13:30:56 TAPE: NONE FRAME: 13
TSF:CENSUS90*92. 06/18/92 13:31:35 UTF:CENSUS90*93. 06/18/92 13:31:35 META:CENSUS90*H1TABLES29. 06/18/92 13:47:14

Table 4. **Occupied Housing Units by Race and Hispanic Origin of Householder: 1990**—Con.

[For definitions of terms and meanings of symbols, see text]

County	Johnson County	Knox County	Laclede County	Lafayette County	Lawrence County	Lewis County	Lincoln County	Linn County	Livingston County	McDonald County
RACE OF HOUSEHOLDER										
Occupied housing units	**14 579**	**1 819**	**10 420**	**11 732**	**11 724**	**3 745**	**10 316**	**5 704**	**5 645**	**6 386**
White	13 642	1 812	10 301	11 383	11 597	3 629	10 045	5 633	5 556	6 199
Black	661	2	44	289	5	105	200	51	68	1
American Indian, Eskimo, or Aleut	65	5	53	35	91	7	42	11	11	173
American Indian	62	5	52	35	91	7	42	11	11	173
Eskimo	1	–	–	–	–	–	–	–	–	–
Aleut	2	–	1	–	–	–	–	–	–	–
Asian or Pacific Islander	139	–	12	13	11	4	10	5	6	5
Asian	129	–	10	11	11	3	9	5	5	4
Chinese	47	–	3	2	2	1	–	2	–	–
Filipino	19	–	3	1	4	–	5	2	1	1
Japanese	15	–	2	1	1	–	3	1	1	1
Asian Indian	14	–	1	4	2	1	–	–	2	–
Korean	7	–	1	1	1	–	–	–	1	–
Vietnamese	4	–	–	–	1	1	–	–	–	1
Cambodian	–	–	–	1	–	–	–	–	–	–
Hmong	–	–	–	–	–	–	–	–	–	–
Laotian	1	–	–	–	–	–	–	–	–	–
Thai	8	–	–	–	–	–	–	–	–	–
Other Asian	14	–	–	1	–	–	1	–	–	1
Bangladeshi	–	–	–	–	–	–	–	–	–	–
Burmese	–	–	–	–	–	–	–	–	–	–
Indonesian	–	–	–	–	–	–	–	–	–	–
Malayan	1	–	–	–	–	–	–	–	–	–
Okinawan	–	–	–	–	–	–	–	–	–	–
Pakistani	7	–	–	1	–	–	–	–	–	–
Sri Lankan	–	–	–	–	–	–	–	–	–	–
All other Asian	6	–	–	–	–	–	1	–	–	1
Pacific Islander	10	–	2	2	–	1	1	–	1	1
Hawaiian	3	–	1	1	–	1	1	–	1	–
Samoan	3	–	–	1	–	–	–	–	–	–
Guamanian	4	–	1	–	–	–	–	–	–	–
Other Pacific Islander	–	–	–	–	–	–	–	–	–	1
Tongan	–	–	–	–	–	–	–	–	–	–
Tahitian	–	–	–	–	–	–	–	–	–	–
Northern Mariana Islander	–	–	–	–	–	–	–	–	–	–
Palauan	–	–	–	–	–	–	–	–	–	–
Fijian	–	–	–	–	–	–	–	–	–	–
All other Pacific Islander	–	–	–	–	–	–	–	–	–	1
Other race	72	–	10	12	20	–	19	4	4	8
HISPANIC ORIGIN OF HOUSEHOLDER										
Occupied housing units	**14 579**	**1 819**	**10 420**	**11 732**	**11 724**	**3 745**	**10 316**	**5 704**	**5 645**	**6 386**
Hispanic origin (of any race)	186	2	41	46	66	10	73	33	20	30
Mexican	99	2	16	29	40	5	40	16	8	20
Puerto Rican	21	–	2	4	2	–	–	2	3	–
Cuban	9	–	2	–	1	–	5	–	1	–
Other Hispanic	57	–	21	13	23	5	28	15	8	10
Not of Hispanic origin	14 393	1 817	10 379	11 686	11 658	3 735	10 243	5 671	5 625	6 356
RACE AND HISPANIC ORIGIN OF HOUSEHOLDER										
Occupied housing units	**14 579**	**1 819**	**10 420**	**11 732**	**11 724**	**3 745**	**10 316**	**5 704**	**5 645**	**6 386**
White	13 642	1 812	10 301	11 383	11 597	3 629	10 045	5 633	5 556	6 199
Hispanic origin	105	2	29	34	45	10	49	26	15	23
Not of Hispanic origin	13 537	1 810	10 272	11 349	11 552	3 619	9 996	5 607	5 541	6 176
Black	661	2	44	289	5	105	200	51	68	1
Hispanic origin	7	–	–	–	–	–	1	3	1	–
Not of Hispanic origin	654	2	44	289	5	105	199	48	67	1
American Indian, Eskimo, or Aleut	65	5	53	35	91	7	42	11	11	173
Hispanic origin	2	–	–	1	3	–	5	–	–	1
Not of Hispanic origin	63	5	53	34	88	7	37	11	11	172
Asian or Pacific Islander	139	–	12	13	11	4	10	5	6	5
Hispanic origin	4	–	2	–	–	–	–	–	–	–
Not of Hispanic origin	135	–	10	13	11	4	10	5	6	5
Other race	72	–	10	12	20	–	19	4	4	8
Hispanic origin	68	–	10	11	18	–	18	4	4	6
Not of Hispanic origin	4	–	–	1	2	–	1	–	–	2
PERCENT DISTRIBUTION BY RACE OF HOUSEHOLDER										
Occupied housing units	**100.0**	**100.0**	**100.0**	**100.0**	**100.0**	**100.0**	**100.0**	**100.0**	**100.0**	**100.0**
White	93.6	99.6	98.9	97.0	98.9	96.9	97.4	98.8	98.4	97.1
Black	4.5	.1	.4	2.5	–	2.8	1.9	.9	1.2	–
American Indian, Eskimo, or Aleut	.4	.3	.5	.3	.8	.2	.4	.2	.2	2.7
American Indian	.4	.3	.5	.3	.8	.2	.4	.2	.2	2.7
Asian or Pacific Islander	1.0	–	.1	.1	.1	.1	.1	.1	.1	.1
Asian	.9	–	.1	.1	.1	.1	.1	.1	.1	.1
Pacific Islander	.1	–	–	–	–	–	–	–	–	–
Other race	.5	–	.1	.1	.2	–	.2	.1	.1	.1
PERCENT DISTRIBUTION BY HISPANIC ORIGIN OF HOUSEHOLDER										
Occupied housing units	**100.0**	**100.0**	**100.0**	**100.0**	**100.0**	**100.0**	**100.0**	**100.0**	**100.0**	**100.0**
Hispanic origin (of any race)	1.3	.1	.4	.4	.6	.3	.7	.6	.4	.5
Mexican	.7	.1	.2	.2	.3	.1	.4	.3	.1	.3
Puerto Rican	.1	–	–	–	–	–	–	–	.1	–
Cuban	.1	–	–	–	–	–	–	–	–	–
Other Hispanic	.4	–	.2	.1	.2	.1	.3	.3	.1	.2
Not of Hispanic origin	98.7	99.9	99.6	99.6	99.4	99.7	99.3	99.4	99.6	99.5
PERCENT OF HOUSEHOLDERS WHITE, NOT OF HISPANIC ORIGIN										
Occupied housing units	**100.0**	**100.0**	**100.0**	**100.0**	**100.0**	**100.0**	**100.0**	**100.0**	**100.0**	**100.0**
White	93.6	99.6	98.9	97.0	98.9	96.9	97.4	98.8	98.4	97.1
Not of Hispanic origin	92.9	99.5	98.6	96.7	98.5	96.6	96.9	98.3	98.2	96.7

TIPSII [UPF] GH129 CENSUS90 72583600 06/22/92 4:52 PM MACHINE: C DATA:CENSUS90*H1TIPSDA29. 06/18/92 13:30:56 TAPE: NONE FRAME: 14
TSF:CENSUS90*92. 06/18/92 13:31:35 UTF:CENSUS90*93. 06/18/92 13:31:35 META:CENSUS90*H1TABLES29. 06/18/92 13:47:14

Table 4. **Occupied Housing Units by Race and Hispanic Origin of Householder: 1990**—Con.

[For definitions of terms and meanings of symbols, see text]

County	Macon County	Madison County	Maries County	Marion County	Mercer County	Miller County	Mississippi County	Moniteau County	Monroe County	Montgomery County
RACE OF HOUSEHOLDER										
Occupied housing units	**6 160**	**4 344**	**3 028**	**10 728**	**1 577**	**7 977**	**5 411**	**4 583**	**3 471**	**4 341**
White	6 000	4 313	3 006	10 236	1 574	7 924	4 530	4 528	3 342	4 213
Black	134	6	7	428	2	5	863	26	120	112
American Indian, Eskimo, or Aleut	19	11	9	29	1	37	12	22	5	5
American Indian	19	11	9	29	1	37	12	22	4	5
Eskimo	–	–	–	–	–	–	–	–	–	–
Aleut	–	–	–	–	–	–	–	–	1	–
Asian or Pacific Islander	5	8	3	31	–	5	3	6	3	5
Asian	5	8	2	28	–	4	2	5	3	5
Chinese	–	–	–	1	–	–	–	–	–	1
Filipino	3	2	–	6	–	2	1	2	2	1
Japanese	–	1	–	2	–	–	–	–	1	2
Asian Indian	2	3	–	9	–	–	1	–	–	–
Korean	–	–	2	3	–	1	–	1	–	–
Vietnamese	–	–	–	1	–	–	–	–	–	1
Cambodian	–	–	–	–	–	–	–	1	–	–
Hmong	–	–	–	–	–	–	–	–	–	–
Laotian	–	–	–	1	–	1	–	–	–	–
Thai	–	2	–	–	–	–	–	–	–	–
Other Asian	–	–	–	5	–	–	–	1	–	–
Bangladeshi	–	–	–	–	–	–	–	–	–	–
Burmese	–	–	–	–	–	–	–	–	–	–
Indonesian	–	–	–	–	–	–	–	–	–	–
Malayan	–	–	–	–	–	–	–	–	–	–
Okinawan	–	–	–	–	–	–	–	–	–	–
Pakistani	–	–	–	–	–	–	–	–	–	–
Sri Lankan	–	–	–	–	–	–	–	–	–	–
All other Asian	–	–	–	5	–	–	–	1	–	–
Pacific Islander	–	–	1	3	–	1	1	1	–	–
Hawaiian	–	–	–	1	–	–	–	–	–	–
Samoan	–	–	–	–	–	–	–	1	–	–
Guamanian	–	–	–	1	–	1	1	–	–	–
Other Pacific Islander	–	–	1	1	–	–	–	–	–	–
Tongan	–	–	–	–	–	–	–	–	–	–
Tahitian	–	–	–	–	–	–	–	–	–	–
Northern Mariana Islander	–	–	–	–	–	–	–	–	–	–
Palauan	–	–	–	–	–	–	–	–	–	–
Fijian	–	–	–	1	–	–	–	–	–	–
All other Pacific Islander	–	–	1	–	–	–	–	–	–	–
Other race	2	6	3	4	–	6	3	1	1	6
HISPANIC ORIGIN OF HOUSEHOLDER										
Occupied housing units	**6 160**	**4 344**	**3 028**	**10 728**	**1 577**	**7 977**	**5 411**	**4 583**	**3 471**	**4 341**
Hispanic origin (of any race)	12	19	11	31	4	32	17	11	14	10
Mexican	2	11	6	8	1	15	8	5	9	9
Puerto Rican	–	1	–	5	–	1	–	–	1	–
Cuban	–	–	–	1	–	3	–	–	–	–
Other Hispanic	10	7	5	17	3	13	9	6	4	1
Not of Hispanic origin	6 148	4 325	3 017	10 697	1 573	7 945	5 394	4 572	3 457	4 331
RACE AND HISPANIC ORIGIN OF HOUSEHOLDER										
Occupied housing units	**6 160**	**4 344**	**3 028**	**10 728**	**1 577**	**7 977**	**5 411**	**4 583**	**3 471**	**4 341**
White	6 000	4 313	3 006	10 236	1 574	7 924	4 530	4 528	3 342	4 213
Hispanic origin	10	13	9	26	4	25	11	9	12	5
Not of Hispanic origin	5 990	4 300	2 997	10 210	1 570	7 899	4 519	4 519	3 330	4 208
Black	134	6	7	428	2	5	863	26	120	112
Hispanic origin	–	–	–	2	–	–	3	–	–	–
Not of Hispanic origin	134	6	7	426	2	5	860	26	120	112
American Indian, Eskimo, or Aleut	19	11	9	29	1	37	12	22	5	5
Hispanic origin	–	–	–	–	–	2	–	1	–	–
Not of Hispanic origin	19	11	9	29	1	35	12	21	5	5
Asian or Pacific Islander	5	8	3	31	–	5	3	6	3	5
Hispanic origin	–	–	–	–	–	1	–	–	1	–
Not of Hispanic origin	5	8	3	31	–	4	3	6	2	5
Other race	2	6	3	4	–	6	3	1	1	6
Hispanic origin	2	6	2	3	–	4	3	1	1	5
Not of Hispanic origin	–	–	1	1	–	2	–	–	–	1
PERCENT DISTRIBUTION BY RACE OF HOUSEHOLDER										
Occupied housing units	**100.0**	**100.0**	**100.0**	**100.0**	**100.0**	**100.0**	**100.0**	**100.0**	**100.0**	**100.0**
White	97.4	99.3	99.3	95.4	99.8	99.3	83.7	98.8	96.3	97.1
Black	2.2	.1	.2	4.0	.1	.1	15.9	.6	3.5	2.6
American Indian, Eskimo, or Aleut	.3	.3	.3	.3	.1	.5	.2	.5	.1	.1
American Indian	.3	.3	.3	.3	.1	.5	.2	.5	.1	.1
Asian or Pacific Islander	.1	.2	.1	.3	–	.1	.1	.1	.1	.1
Asian	.1	.2	.1	.3	–	.1	–	.1	.1	.1
Pacific Islander	–	–	–	–	–	–	–	–	–	–
Other race	–	.1	.1	–	–	.1	.1	–	–	.1
PERCENT DISTRIBUTION BY HISPANIC ORIGIN OF HOUSEHOLDER										
Occupied housing units	**100.0**	**100.0**	**100.0**	**100.0**	**100.0**	**100.0**	**100.0**	**100.0**	**100.0**	**100.0**
Hispanic origin (of any race)	.2	.4	.4	.3	.3	.4	.3	.2	.4	.2
Mexican	–	.3	.2	.1	.1	.2	.1	.1	.3	.2
Puerto Rican	–	–	–	–	–	–	–	–	–	–
Cuban	–	–	–	–	–	–	–	–	–	–
Other Hispanic	.2	.2	.2	.2	.2	.2	.2	.1	.1	–
Not of Hispanic origin	99.8	99.6	99.6	99.7	99.7	99.6	99.7	99.8	99.6	99.8
PERCENT OF HOUSEHOLDERS WHITE, NOT OF HISPANIC ORIGIN										
Occupied housing units	**100.0**	**100.0**	**100.0**	**100.0**	**100.0**	**100.0**	**100.0**	**100.0**	**100.0**	**100.0**
White	97.4	99.3	99.3	95.4	99.8	99.3	83.7	98.8	96.3	97.1
Not of Hispanic origin	97.2	99.0	99.0	95.2	99.6	99.0	83.5	98.6	95.9	96.9

TIPSII [UPF] GH129 CENSUS90 72583600 06/22/92 4:52 PM MACHINE: C DATA:CENSUS90*H1TIPSDA29. 06/18/92 13:30:56 TAPE: NONE FRAME: 15
TSF:CENSUS90*92. 06/18/92 13:31:35 UTF:CENSUS90*93. 06/18/92 13:31:35 META:CENSUS90*H1TABLES29. 06/18/92 13:47:14

Table 4. **Occupied Housing Units by Race and Hispanic Origin of Householder: 1990**—Con.

[For definitions of terms and meanings of symbols, see text]

County	Morgan County	New Madrid County	Newton County	Nodaway County	Oregon County	Osage County	Ozark County	Pemiscot County	Perry County	Pettis County
RACE OF HOUSEHOLDER										
Occupied housing units	**6 269**	**7 795**	**16 886**	**7 620**	**3 851**	**4 262**	**3 486**	**8 210**	**6 111**	**14 056**
White	6 197	6 712	16 426	7 495	3 824	4 249	3 460	6 436	6 072	13 500
Black	41	1 055	63	38	1	4	1	1 747	5	467
American Indian, Eskimo, or Aleut	23	12	317	14	22	5	18	15	12	40
American Indian	23	11	317	14	22	5	18	15	11	38
Eskimo	–	–	–	–	–	–	–	–	1	2
Aleut	–	1	–	–	–	–	–	–	–	–
Asian or Pacific Islander	5	9	54	55	2	1	2	8	20	24
Asian	3	9	31	55	2	1	2	8	18	22
Chinese	1	1	4	17	–	–	–	–	–	3
Filipino	1	1	5	1	–	–	2	1	7	3
Japanese	–	1	7	11	–	1	–	–	10	3
Asian Indian	–	3	9	9	–	–	–	3	–	4
Korean	1	2	–	3	–	–	–	–	–	3
Vietnamese	–	–	3	–	1	–	–	–	–	4
Cambodian	–	–	–	–	–	–	–	–	–	–
Hmong	–	–	–	–	–	–	–	–	–	–
Laotian	–	–	–	–	–	–	–	–	1	–
Thai	–	1	3	–	–	–	–	4	–	2
Other Asian	–	–	–	14	1	–	–	–	–	–
Bangladeshi	–	–	–	–	–	–	–	–	–	–
Burmese	–	–	–	–	–	–	–	–	–	–
Indonesian	–	–	–	1	–	–	–	–	–	–
Malayan	–	–	–	3	–	–	–	–	–	–
Okinawan	–	–	–	–	–	–	–	–	–	–
Pakistani	–	–	–	2	–	–	–	–	–	–
Sri Lankan	–	–	–	–	–	–	–	–	–	–
All other Asian	–	–	–	8	1	–	–	–	–	–
Pacific Islander	2	–	23	–	–	–	–	–	2	2
Hawaiian	1	–	3	–	–	–	–	–	–	1
Samoan	–	–	1	–	–	–	–	–	2	–
Guamanian	–	–	–	–	–	–	–	–	–	1
Other Pacific Islander	1	–	19	–	–	–	–	–	–	–
Tongan	–	–	–	–	–	–	–	–	–	–
Tahitian	–	–	–	–	–	–	–	–	–	–
Northern Mariana Islander	–	–	1	–	–	–	–	–	–	–
Palauan	–	–	–	–	–	–	–	–	–	–
Fijian	–	–	–	–	–	–	–	–	–	–
All other Pacific Islander	1	–	18	–	–	–	–	–	–	–
Other race	3	7	26	18	2	3	5	4	2	25
HISPANIC ORIGIN OF HOUSEHOLDER										
Occupied housing units	**6 269**	**7 795**	**16 886**	**7 620**	**3 851**	**4 262**	**3 486**	**8 210**	**6 111**	**14 056**
Hispanic origin (of any race)	13	30	96	37	8	16	20	25	24	84
Mexican	8	13	62	19	3	8	13	14	11	53
Puerto Rican	2	3	4	3	1	3	–	1	1	1
Cuban	–	–	–	1	–	2	–	1	–	–
Other Hispanic	3	14	30	14	4	3	7	9	12	30
Not of Hispanic origin	6 256	7 765	16 790	7 583	3 843	4 246	3 466	8 185	6 087	13 972
RACE AND HISPANIC ORIGIN OF HOUSEHOLDER										
Occupied housing units	**6 269**	**7 795**	**16 886**	**7 620**	**3 851**	**4 262**	**3 486**	**8 210**	**6 111**	**14 056**
White	6 197	6 712	16 426	7 495	3 824	4 249	3 460	6 436	6 072	13 500
Hispanic origin	9	19	62	16	5	12	15	11	21	56
Not of Hispanic origin	6 188	6 693	16 364	7 479	3 819	4 237	3 445	6 425	6 051	13 444
Black	41	1 055	63	38	1	4	1	1 747	5	467
Hispanic origin	–	4	1	2	–	–	–	8	1	1
Not of Hispanic origin	41	1 051	62	36	1	4	1	1 739	4	466
American Indian, Eskimo, or Aleut	23	12	317	14	22	5	18	15	12	40
Hispanic origin	1	–	5	2	2	1	–	1	–	1
Not of Hispanic origin	22	12	312	12	20	4	18	14	12	39
Asian or Pacific Islander	5	9	54	55	2	1	2	8	20	24
Hispanic origin	–	–	3	1	–	–	–	1	–	3
Not of Hispanic origin	5	9	51	54	2	1	2	7	20	21
Other race	3	7	26	18	2	3	5	4	2	25
Hispanic origin	3	7	25	16	1	3	5	4	2	23
Not of Hispanic origin	–	–	1	2	1	–	–	–	–	2
PERCENT DISTRIBUTION BY RACE OF HOUSEHOLDER										
Occupied housing units	**100.0**	**100.0**	**100.0**	**100.0**	**100.0**	**100.0**	**100.0**	**100.0**	**100.0**	**100.0**
White	98.9	86.1	97.3	98.4	99.3	99.7	99.3	78.4	99.4	96.0
Black	.7	13.5	.4	.5	–	.1	–	21.3	.1	3.3
American Indian, Eskimo, or Aleut	.4	.2	1.9	.2	.6	.1	.5	.2	.2	.3
American Indian	.4	.1	1.9	.2	.6	.1	.5	.2	.2	.3
Asian or Pacific Islander	.1	.1	.3	.7	.1	–	.1	.1	.3	.2
Asian	–	.1	.2	.7	.1	–	.1	.1	.3	.2
Pacific Islander	–	–	.1	–	–	–	–	–	–	–
Other race	–	.1	.2	.2	.1	.1	.1	–	–	.2
PERCENT DISTRIBUTION BY HISPANIC ORIGIN OF HOUSEHOLDER										
Occupied housing units	**100.0**	**100.0**	**100.0**	**100.0**	**100.0**	**100.0**	**100.0**	**100.0**	**100.0**	**100.0**
Hispanic origin (of any race)	.2	.4	.6	.5	.2	.4	.6	.3	.4	.6
Mexican	.1	.2	.4	.2	.1	.2	.4	.2	.2	.4
Puerto Rican	–	–	–	–	–	.1	–	–	–	–
Cuban	–	–	–	–	–	–	–	–	–	–
Other Hispanic	–	.2	.2	.2	.1	.1	.2	.1	.2	.2
Not of Hispanic origin	99.8	99.6	99.4	99.5	99.8	99.6	99.4	99.7	99.6	99.4
PERCENT OF HOUSEHOLDERS WHITE, NOT OF HISPANIC ORIGIN										
Occupied housing units	**100.0**	**100.0**	**100.0**	**100.0**	**100.0**	**100.0**	**100.0**	**100.0**	**100.0**	**100.0**
White	98.9	86.1	97.3	98.4	99.3	99.7	99.3	78.4	99.4	96.0
Not of Hispanic origin	98.7	85.9	96.9	98.1	99.2	99.4	98.8	78.3	99.0	95.6

TIPSII [UPF] GH129 CENSUS90 72583600 06/22/92 4:52 PM MACHINE: C DATA:CENSUS90*H1TIPSDA29. 06/18/92 13:30:56 TAPE: NONE FRAME: 16
TSF:CENSUS90*92. 06/18/92 13:31:35 UTF:CENSUS90*93. 06/18/92 13:31:35 META:CENSUS90*H1TABLES29. 06/18/92 13:47:14

Table 4. **Occupied Housing Units by Race and Hispanic Origin of Householder: 1990**—Con.

[For definitions of terms and meanings of symbols, see text]

County	Phelps County	Pike County	Platte County	Polk County	Pulaski County	Putnam County	Ralls County	Randolph County	Ray County
RACE OF HOUSEHOLDER									
Occupied housing units	**13 277**	**6 083**	**22 142**	**8 031**	**12 397**	**2 166**	**3 226**	**8 943**	**8 020**
White	12 766	5 705	21 226	7 955	10 648	2 161	3 164	8 504	7 844
Black	138	353	456	11	1 245	–	51	377	115
American Indian, Eskimo, or Aleut	64	14	118	38	75	5	9	32	45
American Indian	62	14	117	38	74	5	9	31	45
Eskimo	1	–	–	–	1	–	–	1	–
Aleut	1	–	1	–	–	–	–	–	–
Asian or Pacific Islander	285	7	224	20	215	–	1	22	7
Asian	283	6	214	18	169	–	1	22	5
Chinese	121	–	74	2	8	–	–	4	1
Filipino	11	1	28	–	33	–	–	3	3
Japanese	5	2	16	1	29	–	–	6	1
Asian Indian	58	2	21	6	7	–	–	6	–
Korean	34	–	38	7	74	–	–	1	–
Vietnamese	9	–	10	–	5	–	–	1	–
Cambodian	–	–	–	–	–	–	–	–	–
Hmong	–	–	1	–	–	–	–	–	–
Laotian	–	–	–	1	1	–	1	–	–
Thai	9	1	12	–	6	–	–	–	–
Other Asian	36	–	14	1	6	–	–	1	–
Bangladeshi	1	–	–	–	–	–	–	–	–
Burmese	2	–	–	–	–	–	–	–	–
Indonesian	6	–	2	1	–	–	–	1	–
Malayan	14	–	6	–	–	–	–	–	–
Okinawan	–	–	–	–	–	–	–	–	–
Pakistani	4	–	1	–	1	–	–	–	–
Sri Lankan	4	–	–	–	–	–	–	–	–
All other Asian	5	–	5	–	5	–	–	–	–
Pacific Islander	2	1	10	2	46	–	–	–	2
Hawaiian	1	1	5	1	12	–	–	–	2
Samoan	–	–	–	1	13	–	–	–	–
Guamanian	1	–	–	–	20	–	–	–	–
Other Pacific Islander	–	–	5	–	1	–	–	–	–
Tongan	–	–	–	–	–	–	–	–	–
Tahitian	–	–	–	–	–	–	–	–	–
Northern Mariana Islander	–	–	–	–	–	–	–	–	–
Palauan	–	–	–	–	–	–	–	–	–
Fijian	–	–	–	–	–	–	–	–	–
All other Pacific Islander	–	–	5	–	1	–	–	–	–
Other race	24	4	118	7	214	–	1	8	9
HISPANIC ORIGIN OF HOUSEHOLDER									
Occupied housing units	**13 277**	**6 083**	**22 142**	**8 031**	**12 397**	**2 166**	**3 226**	**8 943**	**8 020**
Hispanic origin (of any race)	80	33	320	36	423	9	4	51	31
Mexican	43	23	216	15	183	5	1	16	22
Puerto Rican	5	1	25	2	124	–	1	9	1
Cuban	1	1	20	2	12	–	–	4	–
Other Hispanic	31	8	59	17	104	4	2	22	8
Not of Hispanic origin	13 197	6 050	21 822	7 995	11 974	2 157	3 222	8 892	7 989
RACE AND HISPANIC ORIGIN OF HOUSEHOLDER									
Occupied housing units	**13 277**	**6 083**	**22 142**	**8 031**	**12 397**	**2 166**	**3 226**	**8 943**	**8 020**
White	12 766	5 705	21 226	7 955	10 648	2 161	3 164	8 504	7 844
Hispanic origin	49	24	186	27	182	8	3	43	21
Not of Hispanic origin	12 717	5 681	21 040	7 928	10 466	2 153	3 161	8 461	7 823
Black	138	353	456	11	1 245	–	51	377	115
Hispanic origin	–	3	6	–	18	–	–	–	–
Not of Hispanic origin	138	350	450	11	1 227	–	51	377	115
American Indian, Eskimo, or Aleut	64	14	118	38	75	5	9	32	45
Hispanic origin	6	1	3	1	1	1	–	–	1
Not of Hispanic origin	58	13	115	37	74	4	9	32	44
Asian or Pacific Islander	285	7	224	20	215	–	1	22	7
Hispanic origin	3	1	8	2	12	–	–	–	1
Not of Hispanic origin	282	6	216	18	203	–	1	22	6
Other race	24	4	118	7	214	–	1	8	9
Hispanic origin	22	4	117	6	210	–	1	8	8
Not of Hispanic origin	2	–	1	1	4	–	–	–	1
PERCENT DISTRIBUTION BY RACE OF HOUSEHOLDER									
Occupied housing units	**100.0**	**100.0**	**100.0**	**100.0**	**100.0**	**100.0**	**100.0**	**100.0**	**100.0**
White	96.2	93.8	95.9	99.1	85.9	99.8	98.1	95.1	97.8
Black	1.0	5.8	2.1	.1	10.0	–	1.6	4.2	1.4
American Indian, Eskimo, or Aleut	.5	.2	.5	.5	.6	.2	.3	.4	.6
American Indian	.5	.2	.5	.5	.6	.2	.3	.3	.6
Asian or Pacific Islander	2.1	.1	1.0	.2	1.7	–	–	.2	.1
Asian	2.1	.1	1.0	.2	1.4	–	–	.2	.1
Pacific Islander	–	–	–	–	.4	–	–	–	–
Other race	.2	.1	.5	.1	1.7	–	–	.1	.1
PERCENT DISTRIBUTION BY HISPANIC ORIGIN OF HOUSEHOLDER									
Occupied housing units	**100.0**	**100.0**	**100.0**	**100.0**	**100.0**	**100.0**	**100.0**	**100.0**	**100.0**
Hispanic origin (of any race)	.6	.5	1.4	.4	3.4	.4	.1	.6	.4
Mexican	.3	.4	1.0	.2	1.5	.2	–	.2	.3
Puerto Rican	–	–	.1	–	1.0	–	–	.1	–
Cuban	–	–	.1	–	.1	–	–	–	–
Other Hispanic	.2	.1	.3	.2	.8	.2	.1	.2	.1
Not of Hispanic origin	99.4	99.5	98.6	99.6	96.6	99.6	99.9	99.4	99.6
PERCENT OF HOUSEHOLDERS WHITE, NOT OF HISPANIC ORIGIN									
Occupied housing units	**100.0**	**100.0**	**100.0**	**100.0**	**100.0**	**100.0**	**100.0**	**100.0**	**100.0**
White	96.2	93.8	95.9	99.1	85.9	99.8	98.1	95.1	97.8
Not of Hispanic origin	95.8	93.4	95.0	98.7	84.4	99.4	98.0	94.6	97.5

TIPSII [UPF] GH129 CENSUS90 72583600 06/22/92 4:52 PM MACHINE: C DATA:CENSUS90*H1TIPSDA29. 06/18/92 13:30:56 TAPE: NONE FRAME: 17
TSF:CENSUS90*92. 06/18/92 13:31:35 UTF:CENSUS90*93. 06/18/92 13:31:35 META:CENSUS90*H1TABLES29. 06/18/92 13:47:14

Table 4. **Occupied Housing Units by Race and Hispanic Origin of Householder: 1990**—Con.

[For definitions of terms and meanings of symbols, see text]

County	Reynolds County	Ripley County	St. Charles County	St. Clair County	Ste. Genevieve County	St. Francois County	St. Louis County	Saline County	Schuyler County
RACE OF HOUSEHOLDER									
Occupied housing units	**2 542**	**4 788**	**74 331**	**3 499**	**5 707**	**17 670**	**380 110**	**8 903**	**1 729**
White	2 531	4 759	72 024	3 474	5 673	17 545	327 643	8 415	1 725
Black	1	1	1 632	6	19	42	47 231	438	–
American Indian, Eskimo, or Aleut	7	26	184	16	8	39	557	19	3
American Indian	7	26	183	16	8	38	537	19	3
Eskimo	–	–	1	–	–	1	7	–	–
Aleut	–	–	–	–	–	–	13	–	–
Asian or Pacific Islander	1	2	335	2	3	31	4 044	10	–
Asian	1	2	328	2	3	29	4 002	8	–
Chinese	–	–	50	–	–	4	1 227	1	–
Filipino	–	1	56	1	–	8	484	–	–
Japanese	–	–	28	–	–	4	403	2	–
Asian Indian	–	1	81	–	2	5	900	–	–
Korean	–	–	42	–	1	3	405	2	–
Vietnamese	–	–	25	–	–	–	218	–	–
Cambodian	–	–	–	–	–	–	2	–	–
Hmong	–	–	–	–	–	–	1	–	–
Laotian	–	–	–	–	–	–	24	–	–
Thai	–	–	10	–	–	1	83	–	–
Other Asian	1	–	36	1	–	4	255	3	–
Bangladeshi	–	–	–	–	–	–	6	–	–
Burmese	–	–	–	–	–	–	4	–	–
Indonesian	–	–	2	–	–	–	25	–	–
Malayan	–	–	1	–	–	–	38	–	–
Okinawan	–	–	–	–	–	–	–	–	–
Pakistani	–	–	17	–	–	1	85	2	–
Sri Lankan	–	–	–	–	–	1	13	–	–
All other Asian	1	–	16	1	–	2	84	1	–
Pacific Islander	–	–	7	–	–	2	42	2	–
Hawaiian	–	–	5	–	–	2	21	–	–
Samoan	–	–	1	–	–	–	7	–	–
Guamanian	–	–	1	–	–	–	6	1	–
Other Pacific Islander	–	–	–	–	–	–	8	1	–
Tongan	–	–	–	–	–	–	2	–	–
Tahitian	–	–	–	–	–	–	–	–	–
Northern Mariana Islander	–	–	–	–	–	–	–	–	–
Palauan	–	–	–	–	–	–	–	–	–
Fijian	–	–	–	–	–	–	2	–	–
All other Pacific Islander	–	–	–	–	–	–	4	1	–
Other race	2	–	156	1	4	13	635	21	1
HISPANIC ORIGIN OF HOUSEHOLDER									
Occupied housing units	**2 542**	**4 788**	**74 331**	**3 499**	**5 707**	**17 670**	**380 110**	**8 903**	**1 729**
Hispanic origin (of any race)	11	16	661	12	17	58	3 092	53	3
Mexican	5	7	368	6	9	31	1 233	22	1
Puerto Rican	–	2	64	–	1	2	304	3	–
Cuban	–	–	25	2	–	1	211	2	–
Other Hispanic	6	7	204	4	7	24	1 344	26	2
Not of Hispanic origin	2 531	4 772	73 670	3 487	5 690	17 612	377 018	8 850	1 726
RACE AND HISPANIC ORIGIN OF HOUSEHOLDER									
Occupied housing units	**2 542**	**4 788**	**74 331**	**3 499**	**5 707**	**17 670**	**380 110**	**8 903**	**1 729**
White	2 531	4 759	72 024	3 474	5 673	17 545	327 643	8 415	1 725
Hispanic origin	8	16	488	9	13	44	2 294	30	2
Not of Hispanic origin	2 523	4 743	71 536	3 465	5 660	17 501	325 349	8 385	1 723
Black	1	1	1 632	6	19	42	47 231	438	–
Hispanic origin	–	–	12	–	–	–	163	3	–
Not of Hispanic origin	1	1	1 620	6	19	42	47 068	435	–
American Indian, Eskimo, or Aleut	7	26	184	16	8	39	557	19	3
Hispanic origin	1	–	7	–	–	–	23	–	–
Not of Hispanic origin	6	26	177	16	8	39	534	19	3
Asian or Pacific Islander	1	2	335	2	3	31	4 044	10	–
Hispanic origin	1	–	9	2	–	1	54	–	–
Not of Hispanic origin	–	2	326	–	3	30	3 990	10	–
Other race	2	–	156	1	4	13	635	21	1
Hispanic origin	1	–	145	1	4	13	558	20	1
Not of Hispanic origin	1	–	11	–	–	–	77	1	–
PERCENT DISTRIBUTION BY RACE OF HOUSEHOLDER									
Occupied housing units	**100.0**	**100.0**	**100.0**	**100.0**	**100.0**	**100.0**	**100.0**	**100.0**	**100.0**
White	99.6	99.4	96.9	99.3	99.4	99.3	86.2	94.5	99.8
Black	–	–	2.2	.2	.3	.2	12.4	4.9	–
American Indian, Eskimo, or Aleut	.3	.5	.2	.5	.1	.2	.1	.2	.2
American Indian	.3	.5	.2	.5	.1	.2	.1	.2	.2
Asian or Pacific Islander	–	–	.5	.1	.1	.2	1.1	.1	–
Asian	–	–	.4	.1	.1	.2	1.1	.1	–
Pacific Islander	–	–	–	–	–	–	–	–	–
Other race	.1	–	.2	–	.1	.1	.2	.2	.1
PERCENT DISTRIBUTION BY HISPANIC ORIGIN OF HOUSEHOLDER									
Occupied housing units	**100.0**	**100.0**	**100.0**	**100.0**	**100.0**	**100.0**	**100.0**	**100.0**	**100.0**
Hispanic origin (of any race)	.4	.3	.9	.3	.3	.3	.8	.6	.2
Mexican	.2	.1	.5	.2	.2	.2	.3	.2	.1
Puerto Rican	–	–	.1	–	–	–	.1	–	–
Cuban	–	–	–	.1	–	–	.1	–	–
Other Hispanic	.2	.1	.3	.1	.1	.1	.4	.3	.1
Not of Hispanic origin	99.6	99.7	99.1	99.7	99.7	99.7	99.2	99.4	99.8
PERCENT OF HOUSEHOLDERS WHITE, NOT OF HISPANIC ORIGIN									
Occupied housing units	**100.0**	**100.0**	**100.0**	**100.0**	**100.0**	**100.0**	**100.0**	**100.0**	**100.0**
White	99.6	99.4	96.9	99.3	99.4	99.3	86.2	94.5	99.8
Not of Hispanic origin	99.3	99.1	96.2	99.0	99.2	99.0	85.6	94.2	99.7

TIPSII [UPF] GH129 CENSUS90 72583600 06/22/92 4:52 PM MACHINE: C DATA:CENSUS90*H1TIPSDA29. 06/18/92 13:30:56 TAPE: NONE FRAME: 18
TSF:CENSUS90*92. 06/18/92 13:31:35 UTF:CENSUS90*93. 06/18/92 13:31:35 META:CENSUS90*H1TABLES29. 06/18/92 13:47:14

Table 4. **Occupied Housing Units by Race and Hispanic Origin of Householder: 1990**—Con.

[For definitions of terms and meanings of symbols, see text]

County	Scotland County	Scott County	Shannon County	Shelby County	Stoddard County	Stone County	Sullivan County	Taney County	Texas County
RACE OF HOUSEHOLDER									
Occupied housing units	**1 956**	**14 761**	**2 917**	**2 809**	**11 383**	**7 885**	**2 615**	**10 321**	**8 441**
White	1 955	13 619	2 904	2 775	11 221	7 833	2 607	10 228	8 390
Black	–	1 076	2	23	122	1	–	3	6
American Indian, Eskimo, or Aleut	1	31	10	8	21	43	7	57	33
American Indian	1	31	10	8	21	43	7	56	33
Eskimo	–	–	–	–	–	–	–	–	–
Aleut	–	–	–	–	–	–	–	1	–
Asian or Pacific Islander	–	17	1	–	9	4	–	18	10
Asian	–	17	–	–	9	3	–	16	10
Chinese	–	1	–	–	1	–	–	2	–
Filipino	–	–	–	–	–	–	–	1	4
Japanese	–	1	–	–	2	–	–	7	1
Asian Indian	–	7	–	–	4	–	–	2	–
Korean	–	–	–	–	–	–	–	1	4
Vietnamese	–	5	–	–	–	–	–	2	–
Cambodian	–	1	–	–	–	–	–	–	–
Hmong	–	–	–	–	–	–	–	–	–
Laotian	–	–	–	–	–	3	–	–	–
Thai	–	–	–	–	–	–	–	–	–
Other Asian	–	2	–	–	2	–	–	1	1
Bangladeshi	–	–	–	–	–	–	–	–	1
Burmese	–	–	–	–	–	–	–	–	–
Indonesian	–	–	–	–	–	–	–	1	–
Malayan	–	–	–	–	–	–	–	–	–
Okinawan	–	–	–	–	–	–	–	–	–
Pakistani	–	–	–	–	1	–	–	–	–
Sri Lankan	–	–	–	–	–	–	–	–	–
All other Asian	–	2	–	–	1	–	–	–	–
Pacific Islander	–	–	1	–	–	1	–	2	–
Hawaiian	–	–	–	–	–	1	–	1	–
Samoan	–	–	1	–	–	–	–	–	–
Guamanian	–	–	–	–	–	–	–	1	–
Other Pacific Islander	–	–	–	–	–	–	–	–	–
Tongan	–	–	–	–	–	–	–	–	–
Tahitian	–	–	–	–	–	–	–	–	–
Northern Mariana Islander	–	–	–	–	–	–	–	–	–
Palauan	–	–	–	–	–	–	–	–	–
Fijian	–	–	–	–	–	–	–	–	–
All other Pacific Islander	–	–	–	–	–	–	–	–	–
Other race	–	18	–	3	10	4	1	15	2
HISPANIC ORIGIN OF HOUSEHOLDER									
Occupied housing units	**1 956**	**14 761**	**2 917**	**2 809**	**11 383**	**7 885**	**2 615**	**10 321**	**8 441**
Hispanic origin (of any race)	6	62	3	4	35	27	8	55	23
Mexican	1	33	2	3	18	13	1	39	14
Puerto Rican	–	5	–	–	1	–	–	2	4
Cuban	2	–	–	–	–	1	–	3	–
Other Hispanic	3	24	1	1	16	13	7	11	5
Not of Hispanic origin	1 950	14 699	2 914	2 805	11 348	7 858	2 607	10 266	8 418
RACE AND HISPANIC ORIGIN OF HOUSEHOLDER									
Occupied housing units	**1 956**	**14 761**	**2 917**	**2 809**	**11 383**	**7 885**	**2 615**	**10 321**	**8 441**
White	1 955	13 619	2 904	2 775	11 221	7 833	2 607	10 228	8 390
Hispanic origin	6	37	3	3	24	21	7	39	20
Not of Hispanic origin	1 949	13 582	2 901	2 772	11 197	7 812	2 600	10 189	8 370
Black	–	1 076	2	23	122	1	–	3	6
Hispanic origin	–	5	–	–	1	–	–	–	–
Not of Hispanic origin	–	1 071	2	23	121	1	–	3	6
American Indian, Eskimo, or Aleut	1	31	10	8	21	43	7	57	33
Hispanic origin	–	1	–	–	–	2	–	1	1
Not of Hispanic origin	1	30	10	8	21	41	7	56	32
Asian or Pacific Islander	–	17	1	–	9	4	–	18	10
Hispanic origin	–	1	–	–	1	–	–	–	–
Not of Hispanic origin	–	16	1	–	8	4	–	18	10
Other race	–	18	–	3	10	4	1	15	2
Hispanic origin	–	18	–	1	9	4	1	15	2
Not of Hispanic origin	–	–	–	2	1	–	–	–	–
PERCENT DISTRIBUTION BY RACE OF HOUSEHOLDER									
Occupied housing units	**100.0**	**100.0**	**100.0**	**100.0**	**100.0**	**100.0**	**100.0**	**100.0**	**100.0**
White	99.9	92.3	99.6	98.8	98.6	99.3	99.7	99.1	99.4
Black	–	7.3	.1	.8	1.1	–	–	–	.1
American Indian, Eskimo, or Aleut	.1	.2	.3	.3	.2	.5	.3	.6	.4
American Indian	.1	.2	.3	.3	.2	.5	.3	.5	.4
Asian or Pacific Islander	–	.1	–	–	.1	.1	–	.2	.1
Asian	–	.1	–	–	.1	–	–	.2	.1
Pacific Islander	–	–	–	–	–	–	–	–	–
Other race	–	.1	–	.1	.1	.1	–	.1	–
PERCENT DISTRIBUTION BY HISPANIC ORIGIN OF HOUSEHOLDER									
Occupied housing units	**100.0**	**100.0**	**100.0**	**100.0**	**100.0**	**100.0**	**100.0**	**100.0**	**100.0**
Hispanic origin (of any race)	.3	.4	.1	.1	.3	.3	.3	.5	.3
Mexican	.1	.2	.1	.1	.2	.2	–	.4	.2
Puerto Rican	–	–	–	–	–	–	–	–	–
Cuban	.1	–	–	–	–	–	–	–	–
Other Hispanic	.2	.2	–	–	.1	.2	.3	.1	.1
Not of Hispanic origin	99.7	99.6	99.9	99.9	99.7	99.7	99.7	99.5	99.7
PERCENT OF HOUSEHOLDERS WHITE, NOT OF HISPANIC ORIGIN									
Occupied housing units	**100.0**	**100.0**	**100.0**	**100.0**	**100.0**	**100.0**	**100.0**	**100.0**	**100.0**
White	99.9	92.3	99.6	98.8	98.6	99.3	99.7	99.1	99.4
Not of Hispanic origin	99.6	92.0	99.5	98.7	98.4	99.1	99.4	98.7	99.2

TIPSII [UPF] GH129 CENSUS90 72583600 06/22/92 4:52 PM MACHINE: C DATA:CENSUS90*H1TIPSDA29. 06/18/92 13:30:56 TAPE: NONE FRAME: 19
TSF:CENSUS90*92. 06/18/92 13:31:35 UTF:CENSUS90*93. 06/18/92 13:31:35 META:CENSUS90*H1TABLES29. 06/18/92 13:47:14

Table 4. **Occupied Housing Units by Race and Hispanic Origin of Householder: 1990**—Con.

[For definitions of terms and meanings of symbols, see text]

County	Vernon County	Warren County	Washington County	Wayne County	Webster County	Worth County	Wright County	St. Louis city
RACE OF HOUSEHOLDER								
Occupied housing units	**7 301**	**7 070**	**6 982**	**4 607**	**8 391**	**1 037**	**6 510**	**164 931**
White	7 239	6 875	6 902	4 581	8 323	1 034	6 447	95 899
Black	5	170	48	1	5	1	13	66 850
American Indian, Eskimo, or Aleut	41	10	20	22	51	1	43	421
American Indian	40	10	20	22	51	1	43	403
Eskimo	–	–	–	–	–	–	–	8
Aleut	1	–	–	–	–	–	–	10
Asian or Pacific Islander	12	5	7	1	5	–	2	1 288
Asian	10	4	6	1	4	–	2	1 263
Chinese	4	1	2	1	–	–	–	303
Filipino	1	2	1	–	–	–	–	139
Japanese	–	–	–	–	1	–	1	115
Asian Indian	2	–	3	–	–	–	1	147
Korean	2	–	–	–	–	–	–	71
Vietnamese	–	1	–	–	–	–	–	291
Cambodian	–	–	–	–	–	–	–	14
Hmong	–	–	–	–	–	–	–	–
Laotian	–	–	–	–	–	–	–	66
Thai	–	–	–	–	–	–	–	32
Other Asian	1	–	–	–	3	–	–	85
Bangladeshi	–	–	–	–	–	–	–	2
Burmese	–	–	–	–	–	–	–	1
Indonesian	–	–	–	–	–	–	–	16
Malayan	–	–	–	–	–	–	–	9
Okinawan	–	–	–	–	–	–	–	–
Pakistani	–	–	–	–	–	–	–	14
Sri Lankan	–	–	–	–	–	–	–	1
All other Asian	1	–	–	–	3	–	–	42
Pacific Islander	2	1	1	–	1	–	–	25
Hawaiian	2	1	–	–	1	–	–	15
Samoan	–	–	1	–	–	–	–	3
Guamanian	–	–	–	–	–	–	–	5
Other Pacific Islander	–	–	–	–	–	–	–	2
Tongan	–	–	–	–	–	–	–	–
Tahitian	–	–	–	–	–	–	–	–
Northern Mariana Islander	–	–	–	–	–	–	–	–
Palauan	–	–	–	–	–	–	–	–
Fijian	–	–	–	–	–	–	–	1
All other Pacific Islander	–	–	–	–	–	–	–	1
Other race	4	10	5	2	7	1	5	473
HISPANIC ORIGIN OF HOUSEHOLDER								
Occupied housing units	**7 301**	**7 070**	**6 982**	**4 607**	**8 391**	**1 037**	**6 510**	**164 931**
Hispanic origin (of any race)	38	43	24	12	26	2	18	1 905
Mexican	16	25	8	4	14	2	11	851
Puerto Rican	4	5	4	–	4	–	–	120
Cuban	–	2	–	1	–	–	–	139
Other Hispanic	18	11	12	7	8	–	7	795
Not of Hispanic origin	7 263	7 027	6 958	4 595	8 365	1 035	6 492	163 026
RACE AND HISPANIC ORIGIN OF HOUSEHOLDER								
Occupied housing units	**7 301**	**7 070**	**6 982**	**4 607**	**8 391**	**1 037**	**6 510**	**164 931**
White	7 239	6 875	6 902	4 581	8 323	1 034	6 447	95 899
Hispanic origin	33	30	16	11	18	1	13	1 220
Not of Hispanic origin	7 206	6 845	6 886	4 570	8 305	1 033	6 434	94 679
Black	5	170	48	1	5	1	13	66 850
Hispanic origin	–	2	–	–	–	–	–	198
Not of Hispanic origin	5	168	48	1	5	1	13	66 652
American Indian, Eskimo, or Aleut	41	10	20	22	51	1	43	421
Hispanic origin	1	1	2	–	1	–	1	26
Not of Hispanic origin	40	9	18	22	50	1	42	395
Asian or Pacific Islander	12	5	7	1	5	–	2	1 288
Hispanic origin	–	1	2	–	–	–	–	40
Not of Hispanic origin	12	4	5	1	5	–	2	1 248
Other race	4	10	5	2	7	1	5	473
Hispanic origin	4	9	4	1	7	1	4	421
Not of Hispanic origin	–	1	1	1	–	–	1	52
PERCENT DISTRIBUTION BY RACE OF HOUSEHOLDER								
Occupied housing units	**100.0**	**100.0**	**100.0**	**100.0**	**100.0**	**100.0**	**100.0**	**100.0**
White	99.2	97.2	98.9	99.4	99.2	99.7	99.0	58.1
Black	.1	2.4	.7	–	.1	.1	.2	40.5
American Indian, Eskimo, or Aleut	.6	.1	.3	.5	.6	.1	.7	.3
American Indian	.5	.1	.3	.5	.6	.1	.7	.2
Asian or Pacific Islander	.2	.1	.1	–	.1	–	–	.8
Asian	.1	.1	.1	–	–	–	–	.8
Pacific Islander	–	–	–	–	–	–	–	–
Other race	.1	.1	.1	–	.1	.1	.1	.3
PERCENT DISTRIBUTION BY HISPANIC ORIGIN OF HOUSEHOLDER								
Occupied housing units	**100.0**	**100.0**	**100.0**	**100.0**	**100.0**	**100.0**	**100.0**	**100.0**
Hispanic origin (of any race)	.5	.6	.3	.3	.3	.2	.3	1.2
Mexican	.2	.4	.1	.1	.2	.2	.2	.5
Puerto Rican	.1	.1	.1	–	–	–	–	.1
Cuban	–	–	–	–	–	–	–	.1
Other Hispanic	.2	.2	.2	.2	.1	–	.1	.5
Not of Hispanic origin	99.5	99.4	99.7	99.7	99.7	99.8	99.7	98.8
PERCENT OF HOUSEHOLDERS WHITE, NOT OF HISPANIC ORIGIN								
Occupied housing units	**100.0**	**100.0**	**100.0**	**100.0**	**100.0**	**100.0**	**100.0**	**100.0**
White	99.2	97.2	98.9	99.4	99.2	99.7	99.0	58.1
Not of Hispanic origin	98.7	96.8	98.6	99.2	99.0	99.6	98.8	57.4

TIPSII [UPF] GH129 CENSUS90 72583600 06/22/92 4:52 PM MACHINE: C DATA:CENSUS90*H1TIPSDA29. 06/18/92 13:30:56 TAPE: NONE FRAME: 20
TSF:CENSUS90*92. 06/18/92 13:31:35 UTF:CENSUS90*93. 06/18/92 13:31:35 META:CENSUS90*H1TABLES29. 06/18/92 13:47:14

Table 5. **Occupied Housing Units by Race and Hispanic Origin of Householder: 1990**

[For definitions of terms and meanings of symbols, see text]

Place and [In Selected States] County Subdivision [1,000 or More Persons]	Adrian city	Advance city	Affton CDP	Albany city	Anderson city	Appleton City city	Arnold city	Ash Grove city	Ashland city	Aurora city
RACE OF HOUSEHOLDER										
Occupied housing units	**628**	**488**	**8 919**	**837**	**570**	**562**	**6 664**	**479**	**540**	**2 728**
White	627	488	8 849	828	560	559	6 607	475	532	2 694
Black	–	–	16	–	–	1	8	2	2	2
American Indian, Eskimo, or Aleut	–	–	9	9	9	2	26	2	4	23
American Indian	–	–	8	9	9	2	26	2	4	23
Eskimo	–	–	–	–	–	–	–	–	–	–
Aleut	–	–	1	–	–	–	–	–	–	–
Asian or Pacific Islander	–	–	37	–	1	–	12	–	1	5
Asian	–	–	37	–	1	–	12	–	1	5
Chinese	–	–	6	–	–	–	3	–	–	–
Filipino	–	–	7	–	–	–	2	–	1	2
Japanese	–	–	4	–	–	–	3	–	–	1
Asian Indian	–	–	4	–	–	–	1	–	–	1
Korean	–	–	4	–	–	–	1	–	–	1
Vietnamese	–	–	8	–	–	–	–	–	–	–
Cambodian	–	–	–	–	–	–	–	–	–	–
Hmong	–	–	–	–	–	–	–	–	–	–
Laotian	–	–	–	–	–	–	–	–	–	–
Thai	–	–	–	–	–	–	–	–	–	–
Other Asian	–	–	4	–	1	–	2	–	–	–
Bangladeshi	–	–	1	–	–	–	–	–	–	–
Burmese	–	–	–	–	–	–	–	–	–	–
Indonesian	–	–	–	–	–	–	–	–	–	–
Malayan	–	–	–	–	–	–	–	–	–	–
Okinawan	–	–	–	–	–	–	–	–	–	–
Pakistani	–	–	1	–	–	–	1	–	–	–
Sri Lankan	–	–	–	–	–	–	–	–	–	–
All other Asian	–	–	2	–	1	–	1	–	–	–
Pacific Islander	–	–	–	–	–	–	–	–	–	–
Hawaiian	–	–	–	–	–	–	–	–	–	–
Samoan	–	–	–	–	–	–	–	–	–	–
Guamanian	–	–	–	–	–	–	–	–	–	–
Other Pacific Islander	–	–	–	–	–	–	–	–	–	–
Tongan	–	–	–	–	–	–	–	–	–	–
Tahitian	–	–	–	–	–	–	–	–	–	–
Northern Mariana Islander	–	–	–	–	–	–	–	–	–	–
Palauan	–	–	–	–	–	–	–	–	–	–
Fijian	–	–	–	–	–	–	–	–	–	–
All other Pacific Islander	–	–	–	–	–	–	–	–	–	–
Other race	1	–	8	–	–	–	11	–	1	4
HISPANIC ORIGIN OF HOUSEHOLDER										
Occupied housing units	**628**	**488**	**8 919**	**837**	**570**	**562**	**6 664**	**479**	**540**	**2 728**
Hispanic origin (of any race)	3	1	55	2	2	1	50	–	3	20
Mexican	2	1	19	–	1	–	25	–	2	14
Puerto Rican	–	–	10	–	–	–	3	–	–	–
Cuban	–	–	3	–	–	1	3	–	–	1
Other Hispanic	1	–	23	2	1	–	19	–	1	5
Not of Hispanic origin	625	487	8 864	835	568	561	6 614	479	537	2 708
RACE AND HISPANIC ORIGIN OF HOUSEHOLDER										
Occupied housing units	**628**	**488**	**8 919**	**837**	**570**	**562**	**6 664**	**479**	**540**	**2 728**
White	627	488	8 849	828	560	559	6 607	475	532	2 694
Hispanic origin	2	1	47	2	2	1	40	–	1	16
Not of Hispanic origin	625	487	8 802	826	558	558	6 567	475	531	2 678
Black	–	–	16	–	–	1	8	2	2	2
Hispanic origin	–	–	–	–	–	–	–	–	–	–
Not of Hispanic origin	–	–	16	–	–	1	8	2	2	2
American Indian, Eskimo, or Aleut	–	–	9	9	9	2	26	2	4	23
Hispanic origin	–	–	1	–	–	–	–	–	–	–
Not of Hispanic origin	–	–	8	9	9	2	26	2	4	23
Asian or Pacific Islander	–	–	37	–	1	–	12	–	1	5
Hispanic origin	–	–	–	–	–	–	–	–	1	–
Not of Hispanic origin	–	–	37	–	1	–	12	–	–	5
Other race	1	–	8	–	–	–	11	–	1	4
Hispanic origin	1	–	7	–	–	–	10	–	1	4
Not of Hispanic origin	–	–	1	–	–	–	1	–	–	–
PERCENT DISTRIBUTION BY RACE OF HOUSEHOLDER										
Occupied housing units	**100.0**	**100.0**	**100.0**	**100.0**	**100.0**	**100.0**	**100.0**	**100.0**	**100.0**	**100.0**
White	99.8	100.0	99.2	98.9	98.2	99.5	99.1	99.2	98.5	98.8
Black	–	–	.2	–	–	.2	.1	.4	.4	.1
American Indian, Eskimo, or Aleut	–	–	.1	1.1	1.6	.4	.4	.4	.7	.8
American Indian	–	–	.1	1.1	1.6	.4	.4	.4	.7	.8
Asian or Pacific Islander	–	–	.4	–	.2	–	.2	–	.2	.2
Asian	–	–	.4	–	.2	–	.2	–	.2	.2
Pacific Islander	–	–	–	–	–	–	–	–	–	–
Other race	.2	–	.1	–	–	–	.2	–	.2	.1
PERCENT DISTRIBUTION BY HISPANIC ORIGIN OF HOUSEHOLDER										
Occupied housing units	**100.0**	**100.0**	**100.0**	**100.0**	**100.0**	**100.0**	**100.0**	**100.0**	**100.0**	**100.0**
Hispanic origin (of any race)	.5	.2	.6	.2	.4	.2	.8	–	.6	.7
Mexican	.3	.2	.2	–	.2	–	.4	–	.4	.5
Puerto Rican	–	–	.1	–	–	–	–	–	–	–
Cuban	–	–	–	–	–	.2	–	–	–	–
Other Hispanic	.2	–	.3	.2	.2	–	.3	–	.2	.2
Not of Hispanic origin	99.5	99.8	99.4	99.8	99.6	99.8	99.2	100.0	99.4	99.3
PERCENT OF HOUSEHOLDERS WHITE, NOT OF HISPANIC ORIGIN										
Occupied housing units	**100.0**	**100.0**	**100.0**	**100.0**	**100.0**	**100.0**	**100.0**	**100.0**	**100.0**	**100.0**
White	99.8	100.0	99.2	98.9	98.2	99.5	99.1	99.2	98.5	98.8
Not of Hispanic origin	99.5	99.8	98.7	98.7	97.9	99.3	98.5	99.2	98.3	98.2

TIPSII [UPF] GH129 CENSUS90 72583600 06/22/92 4:52 PM MACHINE: C DATA:CENSUS90*H1TIPSDA29. 06/18/92 13:30:56 TAPE: NONE FRAME: 21
TSF:CENSUS90*92. 06/18/92 13:31:35 UTF:CENSUS90*93. 06/18/92 13:31:35 META:CENSUS90*H1TABLES29. 06/18/92 13:47:14

Table 5. **Occupied Housing Units by Race and Hispanic Origin of Householder: 1990**—Con.

[For definitions of terms and meanings of symbols, see text]

Place and [In Selected States] County Subdivision [1,000 or More Persons]	Ava city	Ballwin city	Barnhart CDP	Battlefield town	Belle city	Bellefontaine Neighbors city	Bel-Nor village	Bel-Ridge village	Belton city	Berkeley city
RACE OF HOUSEHOLDER										
Occupied housing units	**1 285**	**7 849**	**1 481**	**535**	**536**	**4 454**	**1 092**	**1 176**	**6 393**	**4 280**
White	1 272	7 619	1 461	530	534	4 165	670	551	6 166	1 809
Black	–	110	7	–	–	278	410	618	117	2 446
American Indian, Eskimo, or Aleut	9	6	4	3	2	4	2	2	41	7
American Indian	9	6	4	3	2	4	2	2	41	7
Eskimo	–	–	–	–	–	–	–	–	–	–
Aleut	–	–	–	–	–	–	–	–	–	–
Asian or Pacific Islander	3	107	5	1	–	5	6	3	23	13
Asian	3	106	5	1	–	5	6	3	20	12
Chinese	1	30	3	–	–	–	2	–	4	3
Filipino	–	18	–	–	–	–	–	–	3	1
Japanese	1	12	–	1	–	3	1	–	4	–
Asian Indian	–	29	1	–	–	1	2	1	2	2
Korean	1	12	–	–	–	–	–	2	2	1
Vietnamese	–	1	–	–	–	1	–	–	1	2
Cambodian	–	–	–	–	–	–	–	–	–	–
Hmong	–	–	–	–	–	–	–	–	–	–
Laotian	–	–	–	–	–	–	–	–	–	–
Thai	–	2	–	–	–	–	–	–	3	–
Other Asian	–	2	1	–	–	–	1	–	1	3
Bangladeshi	–	–	–	–	–	–	–	–	–	–
Burmese	–	–	–	–	–	–	–	–	–	–
Indonesian	–	–	–	–	–	–	–	–	–	–
Malayan	–	–	–	–	–	–	–	–	–	–
Okinawan	–	–	–	–	–	–	–	–	–	–
Pakistani	–	–	–	–	–	–	–	–	–	1
Sri Lankan	–	–	–	–	–	–	–	–	–	–
All other Asian	–	2	1	–	–	–	1	–	1	2
Pacific Islander	–	1	–	–	–	–	–	–	3	1
Hawaiian	–	–	–	–	–	–	–	–	1	1
Samoan	–	–	–	–	–	–	–	–	1	–
Guamanian	–	1	–	–	–	–	–	–	1	–
Other Pacific Islander	–	–	–	–	–	–	–	–	–	–
Tongan	–	–	–	–	–	–	–	–	–	–
Tahitian	–	–	–	–	–	–	–	–	–	–
Northern Mariana Islander	–	–	–	–	–	–	–	–	–	–
Palauan	–	–	–	–	–	–	–	–	–	–
Fijian	–	–	–	–	–	–	–	–	–	–
All other Pacific Islander	–	–	–	–	–	–	–	–	–	–
Other race	1	7	4	1	–	2	4	2	46	5
HISPANIC ORIGIN OF HOUSEHOLDER										
Occupied housing units	**1 285**	**7 849**	**1 481**	**535**	**536**	**4 454**	**1 092**	**1 176**	**6 393**	**4 280**
Hispanic origin (of any race)	3	68	15	1	–	19	7	5	114	27
Mexican	3	24	6	1	–	8	3	–	80	14
Puerto Rican	–	9	2	–	–	1	1	2	9	2
Cuban	–	8	–	–	–	–	1	1	1	–
Other Hispanic	–	27	7	–	–	10	2	2	24	11
Not of Hispanic origin	1 282	7 781	1 466	534	536	4 435	1 085	1 171	6 279	4 253
RACE AND HISPANIC ORIGIN OF HOUSEHOLDER										
Occupied housing units	**1 285**	**7 849**	**1 481**	**535**	**536**	**4 454**	**1 092**	**1 176**	**6 393**	**4 280**
White	1 272	7 619	1 461	530	534	4 165	670	551	6 166	1 809
Hispanic origin	2	59	10	–	–	17	4	1	64	17
Not of Hispanic origin	1 270	7 560	1 451	530	534	4 148	666	550	6 102	1 792
Black	–	110	7	–	–	278	410	618	117	2 446
Hispanic origin	–	1	–	–	–	–	1	2	1	4
Not of Hispanic origin	–	109	7	–	–	278	409	616	116	2 442
American Indian, Eskimo, or Aleut	9	6	4	3	2	4	2	2	41	7
Hispanic origin	–	–	–	–	–	–	–	–	2	–
Not of Hispanic origin	9	6	4	3	2	4	2	2	39	7
Asian or Pacific Islander	3	107	5	1	–	5	6	3	23	13
Hispanic origin	–	1	1	–	–	–	–	–	3	1
Not of Hispanic origin	3	106	4	1	–	5	6	3	20	12
Other race	1	7	4	1	–	2	4	2	46	5
Hispanic origin	1	7	4	1	–	2	2	2	44	5
Not of Hispanic origin	–	–	–	–	–	–	2	–	2	–
PERCENT DISTRIBUTION BY RACE OF HOUSEHOLDER										
Occupied housing units	**100.0**	**100.0**	**100.0**	**100.0**	**100.0**	**100.0**	**100.0**	**100.0**	**100.0**	**100.0**
White	99.0	97.1	98.6	99.1	99.6	93.5	61.4	46.9	96.4	42.3
Black	–	1.4	.5	–	–	6.2	37.5	52.6	1.8	57.1
American Indian, Eskimo, or Aleut	.7	.1	.3	.6	.4	.1	.2	.2	.6	.2
American Indian	.7	.1	.3	.6	.4	.1	.2	.2	.6	.2
Asian or Pacific Islander	.2	1.4	.3	.2	–	.1	.5	.3	.4	.3
Asian	.2	1.4	.3	.2	–	.1	.5	.3	.3	.3
Pacific Islander	–	–	–	–	–	–	–	–	–	–
Other race	.1	.1	.3	.2	–	–	.4	.2	.7	.1
PERCENT DISTRIBUTION BY HISPANIC ORIGIN OF HOUSEHOLDER										
Occupied housing units	**100.0**	**100.0**	**100.0**	**100.0**	**100.0**	**100.0**	**100.0**	**100.0**	**100.0**	**100.0**
Hispanic origin (of any race)	.2	.9	1.0	.2	–	.4	.6	.4	1.8	.6
Mexican	.2	.3	.4	.2	–	.2	.3	–	1.3	.3
Puerto Rican	–	.1	.1	–	–	–	.1	.2	.1	–
Cuban	–	.1	–	–	–	–	.1	.1	–	–
Other Hispanic	–	.3	.5	–	–	.2	.2	.2	.4	.3
Not of Hispanic origin	99.8	99.1	99.0	99.8	100.0	99.6	99.4	99.6	98.2	99.4
PERCENT OF HOUSEHOLDERS WHITE, NOT OF HISPANIC ORIGIN										
Occupied housing units	**100.0**	**100.0**	**100.0**	**100.0**	**100.0**	**100.0**	**100.0**	**100.0**	**100.0**	**100.0**
White	99.0	97.1	98.6	99.1	99.6	93.5	61.4	46.9	96.4	42.3
Not of Hispanic origin	98.8	96.3	98.0	99.1	99.6	93.1	61.0	46.8	95.4	41.9

TIPSII [UPF] GH129 CENSUS90 72583600 06/22/92 4:52 PM MACHINE: C DATA:CENSUS90*H1TIPSDA29. 06/18/92 13:30:56 TAPE: NONE FRAME: 22
TSF:CENSUS90*92. 06/18/92 13:31:35 UTF:CENSUS90*93. 06/18/92 13:31:35 META:CENSUS90*H1TABLES29. 06/18/92 13:47:14

Table 5. **Occupied Housing Units by Race and Hispanic Origin of Householder: 1990**—Con.

[For definitions of terms and meanings of symbols, see text]

Place and [In Selected States] County Subdivision [1,000 or More Persons]	Bernie city	Bethany city	Bismarck city	Black Jack city	Bloomfield city	Blue Springs city	Bolivar city	Bonne Terre city	Boonville city	Bourbon city
RACE OF HOUSEHOLDER										
Occupied housing units	**783**	**1 307**	**604**	**2 000**	**744**	**13 529**	**2 607**	**1 474**	**2 503**	**479**
White	767	1 296	600	1 185	737	13 001	2 571	1 461	2 250	479
Black	14	–	–	805	2	310	8	8	238	–
American Indian, Eskimo, or Aleut	2	9	4	1	3	62	11	3	7	–
American Indian	2	9	4	1	3	62	11	3	7	–
Eskimo	–	–	–	–	–	–	–	–	–	–
Aleut	–	–	–	–	–	–	–	–	–	–
Asian or Pacific Islander	–	2	–	7	2	104	15	2	5	–
Asian	–	1	–	6	2	93	15	2	3	–
Chinese	–	–	–	1	–	12	2	–	–	–
Filipino	–	–	–	2	–	31	–	2	1	–
Japanese	–	–	–	–	1	4	1	–	–	–
Asian Indian	–	1	–	1	–	13	3	–	–	–
Korean	–	–	–	1	–	23	7	–	–	–
Vietnamese	–	–	–	1	–	2	–	–	–	–
Cambodian	–	–	–	–	–	–	–	–	2	–
Hmong	–	–	–	–	–	–	–	–	–	–
Laotian	–	–	–	–	–	–	1	–	–	–
Thai	–	–	–	–	–	2	–	–	–	–
Other Asian	–	–	–	–	1	6	1	–	–	–
Bangladeshi	–	–	–	–	–	–	–	–	–	–
Burmese	–	–	–	–	–	–	–	–	–	–
Indonesian	–	–	–	–	–	–	1	–	–	–
Malayan	–	–	–	–	–	–	–	–	–	–
Okinawan	–	–	–	–	–	1	–	–	–	–
Pakistani	–	–	–	–	1	3	–	–	–	–
Sri Lankan	–	–	–	–	–	–	–	–	–	–
All other Asian	–	–	–	–	–	2	–	–	–	–
Pacific Islander	–	1	–	1	–	11	–	–	2	–
Hawaiian	–	–	–	–	–	2	–	–	1	–
Samoan	–	–	–	1	–	7	–	–	1	–
Guamanian	–	1	–	–	–	2	–	–	–	–
Other Pacific Islander	–	–	–	–	–	–	–	–	–	–
Tongan	–	–	–	–	–	–	–	–	–	–
Tahitian	–	–	–	–	–	–	–	–	–	–
Northern Mariana Islander	–	–	–	–	–	–	–	–	–	–
Palauan	–	–	–	–	–	–	–	–	–	–
Fijian	–	–	–	–	–	–	–	–	–	–
All other Pacific Islander	–	–	–	–	–	–	–	–	–	–
Other race	–	–	–	2	–	52	2	–	3	–
HISPANIC ORIGIN OF HOUSEHOLDER										
Occupied housing units	**783**	**1 307**	**604**	**2 000**	**744**	**13 529**	**2 607**	**1 474**	**2 503**	**479**
Hispanic origin (of any race)	4	2	1	13	2	162	14	2	16	2
Mexican	–	–	–	2	1	114	8	1	6	1
Puerto Rican	–	–	1	4	–	9	1	–	1	–
Cuban	–	–	–	2	–	3	1	–	–	–
Other Hispanic	4	2	–	5	1	36	4	1	9	1
Not of Hispanic origin	779	1 305	603	1 987	742	13 367	2 593	1 472	2 487	477
RACE AND HISPANIC ORIGIN OF HOUSEHOLDER										
Occupied housing units	**783**	**1 307**	**604**	**2 000**	**744**	**13 529**	**2 607**	**1 474**	**2 503**	**479**
White	767	1 296	600	1 185	737	13 001	2 571	1 461	2 250	479
Hispanic origin	3	–	1	9	2	101	11	2	13	2
Not of Hispanic origin	764	1 296	599	1 176	735	12 900	2 560	1 459	2 237	477
Black	14	–	–	805	2	310	8	8	238	–
Hispanic origin	1	–	–	2	–	4	–	–	–	–
Not of Hispanic origin	13	–	–	803	2	306	8	8	238	–
American Indian, Eskimo, or Aleut	2	9	4	1	3	62	11	3	7	–
Hispanic origin	–	–	–	–	–	1	–	–	–	–
Not of Hispanic origin	2	9	4	1	3	61	11	3	7	–
Asian or Pacific Islander	–	2	–	7	2	104	15	2	5	–
Hispanic origin	–	2	–	–	–	6	1	–	–	–
Not of Hispanic origin	–	–	–	7	2	98	14	2	5	–
Other race	–	–	–	2	–	52	2	–	3	–
Hispanic origin	–	–	–	2	–	50	2	–	3	–
Not of Hispanic origin	–	–	–	–	–	2	–	–	–	–
PERCENT DISTRIBUTION BY RACE OF HOUSEHOLDER										
Occupied housing units	**100.0**	**100.0**	**100.0**	**100.0**	**100.0**	**100.0**	**100.0**	**100.0**	**100.0**	**100.0**
White	98.0	99.2	99.3	59.3	99.1	96.1	98.6	99.1	89.9	100.0
Black	1.8	–	–	40.3	.3	2.3	.3	.5	9.5	–
American Indian, Eskimo, or Aleut	.3	.7	.7	.1	.4	.5	.4	.2	.3	–
American Indian	.3	.7	.7	.1	.4	.5	.4	.2	.3	–
Asian or Pacific Islander	–	.2	–	.4	.3	.8	.6	.1	.2	–
Asian	–	.1	–	.3	.3	.7	.6	.1	.1	–
Pacific Islander	–	.1	–	.1	–	.1	–	–	.1	–
Other race	–	–	–	.1	–	.4	.1	–	.1	–
PERCENT DISTRIBUTION BY HISPANIC ORIGIN OF HOUSEHOLDER										
Occupied housing units	**100.0**	**100.0**	**100.0**	**100.0**	**100.0**	**100.0**	**100.0**	**100.0**	**100.0**	**100.0**
Hispanic origin (of any race)	.5	.2	.2	.7	.3	1.2	.5	.1	.6	.4
Mexican	–	–	–	.1	.1	.8	.3	.1	.2	.2
Puerto Rican	–	–	.2	.2	–	.1	–	–	–	–
Cuban	–	–	–	.1	–	–	–	–	–	–
Other Hispanic	.5	.2	–	.3	.1	.3	.2	.1	.4	.2
Not of Hispanic origin	99.5	99.8	99.8	99.4	99.7	98.8	99.5	99.9	99.4	99.6
PERCENT OF HOUSEHOLDERS WHITE, NOT OF HISPANIC ORIGIN										
Occupied housing units	**100.0**	**100.0**	**100.0**	**100.0**	**100.0**	**100.0**	**100.0**	**100.0**	**100.0**	**100.0**
White	98.0	99.2	99.3	59.3	99.1	96.1	98.6	99.1	89.9	100.0
Not of Hispanic origin	97.6	99.2	99.2	58.8	98.8	95.4	98.2	99.0	89.4	99.6

TIPSII [UPF] GH129 CENSUS90 72583600 06/22/92 4:52 PM MACHINE: C DATA:CENSUS90*H1TIPSDA29. 06/18/92 13:30:56 TAPE: NONE FRAME: 23
TSF:CENSUS90*92. 06/18/92 13:31:35 UTF:CENSUS90*93. 06/18/92 13:31:35 META:CENSUS90*H1TABLES29. 06/18/92 13:47:14

Table 5. **Occupied Housing Units by Race and Hispanic Origin of Householder: 1990**—Con.

[For definitions of terms and meanings of symbols, see text]

Place and [In Selected States] County Subdivision [1,000 or More Persons]	Bowling Green city	Branson city	Breckenridge Hills village	Brentwood city	Bridgeton city	Brookfield city	Brunswick city	Buckner city	Buffalo city	Butler city
RACE OF HOUSEHOLDER										
Occupied housing units	**1 191**	**1 678**	**2 091**	**4 025**	**6 793**	**2 133**	**480**	**1 007**	**1 039**	**1 717**
White	1 070	1 661	1 692	3 775	6 485	2 087	414	993	1 031	1 669
Black	116	1	364	157	226	39	63	–	–	42
American Indian, Eskimo, or Aleut	2	6	9	7	11	2	3	11	5	4
American Indian	2	6	9	7	11	2	3	11	5	4
Eskimo	–	–	–	–	–	–	–	–	–	–
Aleut	–	–	–	–	–	–	–	–	–	–
Asian or Pacific Islander	1	5	13	75	64	4	–	2	1	1
Asian	1	5	12	73	64	4	–	1	1	1
Chinese	–	1	5	14	19	2	–	–	–	–
Filipino	–	–	1	12	9	1	–	–	–	–
Japanese	1	1	–	23	4	1	–	1	–	–
Asian Indian	–	–	–	11	9	–	–	–	–	–
Korean	–	1	4	4	7	–	–	–	1	–
Vietnamese	–	2	2	2	12	–	–	–	–	–
Cambodian	–	–	–	–	–	–	–	–	–	–
Hmong	–	–	–	–	–	–	–	–	–	–
Laotian	–	–	–	–	1	–	–	–	–	–
Thai	–	–	–	1	–	–	–	–	–	1
Other Asian	–	–	–	6	3	–	–	–	–	–
Bangladeshi	–	–	–	–	–	–	–	–	–	–
Burmese	–	–	–	–	–	–	–	–	–	–
Indonesian	–	–	–	–	–	–	–	–	–	–
Malayan	–	–	–	1	1	–	–	–	–	–
Okinawan	–	–	–	–	–	–	–	–	–	–
Pakistani	–	–	–	2	–	–	–	–	–	–
Sri Lankan	–	–	–	–	–	–	–	–	–	–
All other Asian	–	–	–	3	2	–	–	–	–	–
Pacific Islander	–	–	1	2	–	–	–	1	–	–
Hawaiian	–	–	–	1	–	–	–	–	–	–
Samoan	–	–	1	–	–	–	–	1	–	–
Guamanian	–	–	–	–	–	–	–	–	–	–
Other Pacific Islander	–	–	–	1	–	–	–	–	–	–
Tongan	–	–	–	–	–	–	–	–	–	–
Tahitian	–	–	–	–	–	–	–	–	–	–
Northern Mariana Islander	–	–	–	–	–	–	–	–	–	–
Palauan	–	–	–	–	–	–	–	–	–	–
Fijian	–	–	–	–	–	–	–	–	–	–
All other Pacific Islander	–	–	–	1	–	–	–	–	–	–
Other race	2	5	13	11	7	1	–	1	2	1
HISPANIC ORIGIN OF HOUSEHOLDER										
Occupied housing units	**1 191**	**1 678**	**2 091**	**4 025**	**6 793**	**2 133**	**480**	**1 007**	**1 039**	**1 717**
Hispanic origin (of any race)	9	13	24	60	57	11	–	2	9	2
Mexican	6	10	15	17	23	4	–	1	6	1
Puerto Rican	1	–	–	5	6	1	–	–	–	–
Cuban	1	–	2	2	5	–	–	–	–	–
Other Hispanic	1	3	7	36	23	6	–	1	3	1
Not of Hispanic origin	1 182	1 665	2 067	3 965	6 736	2 122	480	1 005	1 030	1 715
RACE AND HISPANIC ORIGIN OF HOUSEHOLDER										
Occupied housing units	**1 191**	**1 678**	**2 091**	**4 025**	**6 793**	**2 133**	**480**	**1 007**	**1 039**	**1 717**
White	1 070	1 661	1 692	3 775	6 485	2 087	414	993	1 031	1 669
Hispanic origin	6	8	7	48	48	7	–	1	6	1
Not of Hispanic origin	1 064	1 653	1 685	3 727	6 437	2 080	414	992	1 025	1 668
Black	116	1	364	157	226	39	63	–	–	42
Hispanic origin	–	–	2	–	1	3	–	–	–	–
Not of Hispanic origin	116	1	362	157	225	36	63	–	–	42
American Indian, Eskimo, or Aleut	2	6	9	7	11	2	3	11	5	4
Hispanic origin	1	–	2	–	–	–	–	–	1	–
Not of Hispanic origin	1	6	7	7	11	2	3	11	4	4
Asian or Pacific Islander	1	5	13	75	64	4	–	2	1	1
Hispanic origin	–	–	–	1	2	–	–	–	–	–
Not of Hispanic origin	1	5	13	74	62	4	–	2	1	1
Other race	2	5	13	11	7	1	–	1	2	1
Hispanic origin	2	5	13	11	6	1	–	1	2	1
Not of Hispanic origin	–	–	–	–	1	–	–	–	–	–
PERCENT DISTRIBUTION BY RACE OF HOUSEHOLDER										
Occupied housing units	**100.0**	**100.0**	**100.0**	**100.0**	**100.0**	**100.0**	**100.0**	**100.0**	**100.0**	**100.0**
White	89.8	99.0	80.9	93.8	95.5	97.8	86.3	98.6	99.2	97.2
Black	9.7	.1	17.4	3.9	3.3	1.8	13.1	–	–	2.4
American Indian, Eskimo, or Aleut	.2	.4	.4	.2	.2	.1	.6	1.1	.5	.2
American Indian	.2	.4	.4	.2	.2	.1	.6	1.1	.5	.2
Asian or Pacific Islander	.1	.3	.6	1.9	.9	.2	–	.2	.1	.1
Asian	.1	.3	.6	1.8	.9	.2	–	.1	.1	.1
Pacific Islander	–	–	–	–	–	–	–	.1	–	–
Other race	.2	.3	.6	.3	.1	–	–	.1	.2	.1
PERCENT DISTRIBUTION BY HISPANIC ORIGIN OF HOUSEHOLDER										
Occupied housing units	**100.0**	**100.0**	**100.0**	**100.0**	**100.0**	**100.0**	**100.0**	**100.0**	**100.0**	**100.0**
Hispanic origin (of any race)	.8	.8	1.1	1.5	.8	.5	–	.2	.9	.1
Mexican	.5	.6	.7	.4	.3	.2	–	.1	.6	.1
Puerto Rican	.1	–	–	.1	.1	–	–	–	–	–
Cuban	.1	–	.1	–	.1	–	–	–	–	–
Other Hispanic	.1	.2	.3	.9	.3	.3	–	.1	.3	.1
Not of Hispanic origin	99.2	99.2	98.9	98.5	99.2	99.5	100.0	99.8	99.1	99.9
PERCENT OF HOUSEHOLDERS WHITE, NOT OF HISPANIC ORIGIN										
Occupied housing units	**100.0**	**100.0**	**100.0**	**100.0**	**100.0**	**100.0**	**100.0**	**100.0**	**100.0**	**100.0**
White	89.8	99.0	80.9	93.8	95.5	97.8	86.3	98.6	99.2	97.2
Not of Hispanic origin	89.3	98.5	80.6	92.6	94.8	97.5	86.3	98.5	98.7	97.1

TIPSII [UPF] GH129 CENSUS90 72583600 06/22/92 4:52 PM MACHINE: C DATA:CENSUS90*H1TIPSDA29. 06/18/92 13:30:56 TAPE: NONE FRAME: 24
TSF:CENSUS90*92. 06/18/92 13:31:35 UTF:CENSUS90*93. 06/18/92 13:31:35 META:CENSUS90*H1TABLES29. 06/18/92 13:47:14

Table 5. **Occupied Housing Units by Race and Hispanic Origin of Householder: 1990**—Con.

[For definitions of terms and meanings of symbols, see text]

Place and [In Selected States] County Subdivision [1,000 or More Persons]	Byrnes Mill city	Cabool city	California city	Calverton Park village	Camdenton city	Cameron city	Campbell city	Canton city	Cape Girardeau city	Carl Junction city
RACE OF HOUSEHOLDER										
Occupied housing units	**559**	**871**	**1 471**	**523**	**1 105**	**1 989**	**904**	**870**	**13 442**	**1 408**
White	552	865	1 453	497	1 098	1 977	900	843	12 383	1 385
Black	1	–	10	22	1	9	–	24	871	4
American Indian, Eskimo, or Aleut	6	5	5	1	4	3	4	1	28	16
American Indian	6	5	5	1	4	3	4	1	28	16
Eskimo	–	–	–	–	–	–	–	–	–	–
Aleut	–	–	–	–	–	–	–	–	–	–
Asian or Pacific Islander	–	1	3	2	2	–	–	2	141	–
Asian	–	1	2	2	2	–	–	2	141	–
Chinese	–	–	–	1	1	–	–	1	33	–
Filipino	–	–	–	1	1	–	–	–	6	–
Japanese	–	–	–	–	–	–	–	–	56	–
Asian Indian	–	–	–	–	–	–	–	1	18	–
Korean	–	1	1	–	–	–	–	–	7	–
Vietnamese	–	–	–	–	–	–	–	–	4	–
Cambodian	–	–	–	–	–	–	–	–	–	–
Hmong	–	–	–	–	–	–	–	–	–	–
Laotian	–	–	–	–	–	–	–	–	–	–
Thai	–	–	–	–	–	–	–	–	3	–
Other Asian	–	–	1	–	–	–	–	–	14	–
Bangladeshi	–	–	–	–	–	–	–	–	–	–
Burmese	–	–	–	–	–	–	–	–	–	–
Indonesian	–	–	–	–	–	–	–	–	–	–
Malayan	–	–	–	–	–	–	–	–	6	–
Okinawan	–	–	–	–	–	–	–	–	–	–
Pakistani	–	–	–	–	–	–	–	–	6	–
Sri Lankan	–	–	–	–	–	–	–	–	–	–
All other Asian	–	–	1	–	–	–	–	–	2	–
Pacific Islander	–	–	1	–	–	–	–	–	–	–
Hawaiian	–	–	–	–	–	–	–	–	–	–
Samoan	–	–	1	–	–	–	–	–	–	–
Guamanian	–	–	–	–	–	–	–	–	–	–
Other Pacific Islander	–	–	–	–	–	–	–	–	–	–
Tongan	–	–	–	–	–	–	–	–	–	–
Tahitian	–	–	–	–	–	–	–	–	–	–
Northern Mariana Islander	–	–	–	–	–	–	–	–	–	–
Palauan	–	–	–	–	–	–	–	–	–	–
Fijian	–	–	–	–	–	–	–	–	–	–
All other Pacific Islander	–	–	–	–	–	–	–	–	–	–
Other race	–	–	–	1	–	–	–	–	19	3
HISPANIC ORIGIN OF HOUSEHOLDER										
Occupied housing units	**559**	**871**	**1 471**	**523**	**1 105**	**1 989**	**904**	**870**	**13 442**	**1 408**
Hispanic origin (of any race)	2	1	1	3	7	4	2	4	46	3
Mexican	1	1	1	1	4	1	–	1	16	1
Puerto Rican	–	–	–	1	–	–	–	–	7	–
Cuban	–	–	–	–	–	–	–	–	1	–
Other Hispanic	1	–	–	1	3	3	2	3	22	2
Not of Hispanic origin	557	870	1 470	520	1 098	1 985	902	866	13 396	1 405
RACE AND HISPANIC ORIGIN OF HOUSEHOLDER										
Occupied housing units	**559**	**871**	**1 471**	**523**	**1 105**	**1 989**	**904**	**870**	**13 442**	**1 408**
White	552	865	1 453	497	1 098	1 977	900	843	12 383	1 385
Hispanic origin	–	1	–	2	7	4	2	4	22	–
Not of Hispanic origin	552	864	1 453	495	1 091	1 973	898	839	12 361	1 385
Black	1	–	10	22	1	9	–	24	871	4
Hispanic origin	–	–	–	–	–	–	–	–	1	–
Not of Hispanic origin	1	–	10	22	1	9	–	24	870	4
American Indian, Eskimo, or Aleut	6	5	5	1	4	3	4	1	28	16
Hispanic origin	2	–	1	–	–	–	–	–	2	–
Not of Hispanic origin	4	5	4	1	4	3	4	1	26	16
Asian or Pacific Islander	–	1	3	2	2	–	–	2	141	–
Hispanic origin	–	–	–	–	–	–	–	–	2	–
Not of Hispanic origin	–	1	3	2	2	–	–	2	139	–
Other race	–	–	–	1	–	–	–	–	19	3
Hispanic origin	–	–	–	1	–	–	–	–	19	3
Not of Hispanic origin	–	–	–	–	–	–	–	–	–	–
PERCENT DISTRIBUTION BY RACE OF HOUSEHOLDER										
Occupied housing units	**100.0**	**100.0**	**100.0**	**100.0**	**100.0**	**100.0**	**100.0**	**100.0**	**100.0**	**100.0**
White	98.7	99.3	98.8	95.0	99.4	99.4	99.6	96.9	92.1	98.4
Black	.2	–	.7	4.2	.1	.5	–	2.8	6.5	.3
American Indian, Eskimo, or Aleut	1.1	.6	.3	.2	.4	.2	.4	.1	.2	1.1
American Indian	1.1	.6	.3	.2	.4	.2	.4	.1	.2	1.1
Asian or Pacific Islander	–	.1	.2	.4	.2	–	–	.2	1.0	–
Asian	–	.1	.1	.4	.2	–	–	.2	1.0	–
Pacific Islander	–	–	.1	–	–	–	–	–	–	–
Other race	–	–	–	.2	–	–	–	–	.1	.2
PERCENT DISTRIBUTION BY HISPANIC ORIGIN OF HOUSEHOLDER										
Occupied housing units	**100.0**	**100.0**	**100.0**	**100.0**	**100.0**	**100.0**	**100.0**	**100.0**	**100.0**	**100.0**
Hispanic origin (of any race)	.4	.1	.1	.6	.6	.2	.2	.5	.3	.2
Mexican	.2	.1	.1	.2	.4	.1	–	.1	.1	.1
Puerto Rican	–	–	–	.2	–	–	–	–	.1	–
Cuban	–	–	–	–	–	–	–	–	–	–
Other Hispanic	.2	–	–	.2	.3	.2	.2	.3	.2	.1
Not of Hispanic origin	99.6	99.9	99.9	99.4	99.4	99.8	99.8	99.5	99.7	99.8
PERCENT OF HOUSEHOLDERS WHITE, NOT OF HISPANIC ORIGIN										
Occupied housing units	**100.0**	**100.0**	**100.0**	**100.0**	**100.0**	**100.0**	**100.0**	**100.0**	**100.0**	**100.0**
White	98.7	99.3	98.8	95.0	99.4	99.4	99.6	96.9	92.1	98.4
Not of Hispanic origin	98.7	99.2	98.8	94.6	98.7	99.2	99.3	96.4	92.0	98.4

TIPSII [UPF] GH129 CENSUS90 72583600 06/22/92 4:52 PM MACHINE: C DATA:CENSUS90*H1TIPSDA29. 06/18/92 13:30:56 TAPE: NONE FRAME: 25
TSF:CENSUS90*92. 06/18/92 13:31:35 UTF:CENSUS90*93. 06/18/92 13:31:35 META:CENSUS90*H1TABLES29. 06/18/92 13:47:14

Table 5. **Occupied Housing Units by Race and Hispanic Origin of Householder: 1990**—Con.

[For definitions of terms and meanings of symbols, see text]

Place and [In Selected States] County Subdivision [1,000 or More Persons]	Carrollton city	Carterville city	Carthage city	Caruthersville city	Cassville city	Castle Point CDP	Cedar Hill CDP	Centralia city	Chaffee city	Charlack city
RACE OF HOUSEHOLDER										
Occupied housing units	**1 835**	**734**	**4 306**	**2 780**	**990**	**1 472**	**616**	**1 364**	**1 277**	**591**
White	1 767	717	4 179	2 118	979	514	613	1 332	1 274	503
Black	58	–	81	653	–	950	–	27	1	84
American Indian, Eskimo, or Aleut	6	14	31	3	5	1	1	5	1	–
American Indian	6	14	31	3	5	1	1	5	1	–
Eskimo	–	–	–	–	–	–	–	–	–	–
Aleut	–	–	–	–	–	–	–	–	–	–
Asian or Pacific Islander	2	–	8	5	2	5	1	–	1	4
Asian	2	–	8	5	2	5	1	–	1	4
Chinese	–	–	1	–	–	–	–	–	–	2
Filipino	–	–	2	–	–	2	1	–	–	–
Japanese	1	–	1	–	–	–	–	–	–	–
Asian Indian	–	–	2	1	1	1	–	–	–	1
Korean	–	–	2	–	–	1	–	–	–	–
Vietnamese	–	–	–	–	1	–	–	–	–	–
Cambodian	–	–	–	–	–	–	–	–	–	–
Hmong	–	–	–	–	–	–	–	–	–	–
Laotian	–	–	–	–	–	1	–	–	–	–
Thai	–	–	–	4	–	–	–	–	–	1
Other Asian	1	–	–	–	–	–	–	–	1	–
Bangladeshi	–	–	–	–	–	–	–	–	–	–
Burmese	–	–	–	–	–	–	–	–	–	–
Indonesian	–	–	–	–	–	–	–	–	–	–
Malayan	–	–	–	–	–	–	–	–	–	–
Okinawan	–	–	–	–	–	–	–	–	–	–
Pakistani	–	–	–	–	–	–	–	–	–	–
Sri Lankan	–	–	–	–	–	–	–	–	–	–
All other Asian	1	–	–	–	–	–	–	–	1	–
Pacific Islander	–	–	–	–	–	–	–	–	–	–
Hawaiian	–	–	–	–	–	–	–	–	–	–
Samoan	–	–	–	–	–	–	–	–	–	–
Guamanian	–	–	–	–	–	–	–	–	–	–
Other Pacific Islander	–	–	–	–	–	–	–	–	–	–
Tongan	–	–	–	–	–	–	–	–	–	–
Tahitian	–	–	–	–	–	–	–	–	–	–
Northern Mariana Islander	–	–	–	–	–	–	–	–	–	–
Palauan	–	–	–	–	–	–	–	–	–	–
Fijian	–	–	–	–	–	–	–	–	–	–
All other Pacific Islander	–	–	–	–	–	–	–	–	–	–
Other race	2	3	7	1	4	2	1	–	–	–
HISPANIC ORIGIN OF HOUSEHOLDER										
Occupied housing units	**1 835**	**734**	**4 306**	**2 780**	**990**	**1 472**	**616**	**1 364**	**1 277**	**591**
Hispanic origin (of any race)	3	4	17	13	6	7	3	8	1	14
Mexican	3	3	14	5	3	4	1	3	1	5
Puerto Rican	–	–	1	–	1	1	–	4	–	3
Cuban	–	–	–	1	1	1	–	–	–	1
Other Hispanic	–	1	2	7	1	1	2	1	–	5
Not of Hispanic origin	1 832	730	4 289	2 767	984	1 465	613	1 356	1 276	577
RACE AND HISPANIC ORIGIN OF HOUSEHOLDER										
Occupied housing units	**1 835**	**734**	**4 306**	**2 780**	**990**	**1 472**	**616**	**1 364**	**1 277**	**591**
White	1 767	717	4 179	2 118	979	514	613	1 332	1 274	503
Hispanic origin	1	1	10	6	1	4	1	8	1	10
Not of Hispanic origin	1 766	716	4 169	2 112	978	510	612	1 324	1 273	493
Black	58	–	81	653	–	950	–	27	1	84
Hispanic origin	–	–	1	4	–	1	–	–	–	4
Not of Hispanic origin	58	–	80	649	–	949	–	27	1	80
American Indian, Eskimo, or Aleut	6	14	31	3	5	1	1	5	1	–
Hispanic origin	–	–	–	1	1	–	–	–	–	–
Not of Hispanic origin	6	14	31	2	4	1	1	5	1	–
Asian or Pacific Islander	2	–	8	5	2	5	1	–	1	4
Hispanic origin	–	–	–	1	–	–	1	–	–	–
Not of Hispanic origin	2	–	8	4	2	5	–	–	1	4
Other race	2	3	7	1	4	2	1	–	–	–
Hispanic origin	2	3	6	1	4	2	1	–	–	–
Not of Hispanic origin	–	–	1	–	–	–	–	–	–	–
PERCENT DISTRIBUTION BY RACE OF HOUSEHOLDER										
Occupied housing units	**100.0**	**100.0**	**100.0**	**100.0**	**100.0**	**100.0**	**100.0**	**100.0**	**100.0**	**100.0**
White	96.3	97.7	97.1	76.2	98.9	34.9	99.5	97.7	99.8	85.1
Black	3.2	–	1.9	23.5	–	64.5	–	2.0	.1	14.2
American Indian, Eskimo, or Aleut	.3	1.9	.7	.1	.5	.1	.2	.4	.1	–
American Indian	.3	1.9	.7	.1	.5	.1	.2	.4	.1	–
Asian or Pacific Islander	.1	–	.2	.2	.2	.3	.2	–	.1	.7
Asian	.1	–	.2	.2	.2	.3	.2	–	.1	.7
Pacific Islander	–	–	–	–	–	–	–	–	–	–
Other race	.1	.4	.2	–	.4	.1	.2	–	–	–
PERCENT DISTRIBUTION BY HISPANIC ORIGIN OF HOUSEHOLDER										
Occupied housing units	**100.0**	**100.0**	**100.0**	**100.0**	**100.0**	**100.0**	**100.0**	**100.0**	**100.0**	**100.0**
Hispanic origin (of any race)	.2	.5	.4	.5	.6	.5	.5	.6	.1	2.4
Mexican	.2	.4	.3	.2	.3	.3	.2	.2	.1	.8
Puerto Rican	–	–	–	–	.1	.1	–	.3	–	.5
Cuban	–	–	–	–	.1	.1	–	–	–	.2
Other Hispanic	–	.1	–	.3	.1	.1	.3	.1	–	.8
Not of Hispanic origin	99.8	99.5	99.6	99.5	99.4	99.5	99.5	99.4	99.9	97.6
PERCENT OF HOUSEHOLDERS WHITE, NOT OF HISPANIC ORIGIN										
Occupied housing units	**100.0**	**100.0**	**100.0**	**100.0**	**100.0**	**100.0**	**100.0**	**100.0**	**100.0**	**100.0**
White	96.3	97.7	97.1	76.2	98.9	34.9	99.5	97.7	99.8	85.1
Not of Hispanic origin	96.2	97.5	96.8	76.0	98.8	34.6	99.4	97.1	99.7	83.4

TIPSII [UPF] GH129 CENSUS90 72583600 06/22/92 4:52 PM MACHINE: C DATA:CENSUS90*H1TIPSDA29. 06/18/92 13:30:56 TAPE: NONE FRAME: 26
TSF:CENSUS90*92. 06/18/92 13:31:35 UTF:CENSUS90*93. 06/18/92 13:31:35 META:CENSUS90*H1TABLES29. 06/18/92 13:47:14

Table 5. **Occupied Housing Units by Race and Hispanic Origin of Householder: 1990**—Con.

[For definitions of terms and meanings of symbols, see text]

Place and [In Selected States] County Subdivision [1,000 or More Persons]	Charleston city	Chesterfield city	Chillicothe city	Clarence city	Clarkson Valley city	Clarkton city	Claycomo village	Clayton city	Clinton city	Cole Camp city
RACE OF HOUSEHOLDER										
Occupied housing units	**1 840**	**13 115**	**3 531**	**433**	**759**	**467**	**722**	**5 384**	**3 650**	**461**
White	1 232	12 511	3 448	423	731	452	704	5 164	3 559	460
Black	606	210	67	8	9	15	5	56	71	–
American Indian, Eskimo, or Aleut	–	7	6	2	1	–	3	4	13	1
American Indian	–	7	6	2	1	–	3	4	13	1
Eskimo	–	–	–	–	–	–	–	–	–	–
Aleut	–	–	–	–	–	–	–	–	–	–
Asian or Pacific Islander	1	368	6	–	18	–	4	151	4	–
Asian	1	367	5	–	18	–	2	151	4	–
Chinese	–	138	–	–	8	–	1	50	1	–
Filipino	–	36	1	–	–	–	1	10	2	–
Japanese	–	23	1	–	1	–	–	24	–	–
Asian Indian	1	108	2	–	5	–	–	26	–	–
Korean	–	32	1	–	3	–	–	23	–	–
Vietnamese	–	3	–	–	–	–	–	1	–	–
Cambodian	–	–	–	–	–	–	–	–	–	–
Hmong	–	–	–	–	–	–	–	–	–	–
Laotian	–	–	–	–	–	–	–	1	–	–
Thai	–	5	–	–	–	–	–	3	1	–
Other Asian	–	22	–	–	1	–	–	13	–	–
Bangladeshi	–	1	–	–	–	–	–	–	–	–
Burmese	–	–	–	–	–	–	–	2	–	–
Indonesian	–	–	–	–	–	–	–	2	–	–
Malayan	–	–	–	–	–	–	–	1	–	–
Okinawan	–	–	–	–	–	–	–	–	–	–
Pakistani	–	17	–	–	1	–	–	–	–	–
Sri Lankan	–	1	–	–	–	–	–	2	–	–
All other Asian	–	3	–	–	–	–	–	6	–	–
Pacific Islander	–	1	1	–	–	–	2	–	–	–
Hawaiian	–	–	1	–	–	–	1	–	–	–
Samoan	–	–	–	–	–	–	–	–	–	–
Guamanian	–	–	–	–	–	–	1	–	–	–
Other Pacific Islander	–	1	–	–	–	–	–	–	–	–
Tongan	–	–	–	–	–	–	–	–	–	–
Tahitian	–	–	–	–	–	–	–	–	–	–
Northern Mariana Islander	–	–	–	–	–	–	–	–	–	–
Palauan	–	–	–	–	–	–	–	–	–	–
Fijian	–	–	–	–	–	–	–	–	–	–
All other Pacific Islander	–	1	–	–	–	–	–	–	–	–
Other race	1	19	4	–	–	–	6	9	3	–
HISPANIC ORIGIN OF HOUSEHOLDER										
Occupied housing units	**1 840**	**13 115**	**3 531**	**433**	**759**	**467**	**722**	**5 384**	**3 650**	**461**
Hispanic origin (of any race)	7	135	10	1	6	1	12	64	16	1
Mexican	3	41	3	–	3	–	7	11	9	–
Puerto Rican	–	14	2	–	–	–	1	9	2	–
Cuban	–	19	1	–	2	–	1	7	–	–
Other Hispanic	4	61	4	1	1	1	3	37	5	1
Not of Hispanic origin	1 833	12 980	3 521	432	753	466	710	5 320	3 634	460
RACE AND HISPANIC ORIGIN OF HOUSEHOLDER										
Occupied housing units	**1 840**	**13 115**	**3 531**	**433**	**759**	**467**	**722**	**5 384**	**3 650**	**461**
White	1 232	12 511	3 448	423	731	452	704	5 164	3 559	460
Hispanic origin	4	116	5	1	6	1	5	55	12	1
Not of Hispanic origin	1 228	12 395	3 443	422	725	451	699	5 109	3 547	459
Black	606	210	67	8	9	15	5	56	71	–
Hispanic origin	2	2	1	–	–	–	–	–	–	–
Not of Hispanic origin	604	208	66	8	9	15	5	56	71	–
American Indian, Eskimo, or Aleut	–	7	6	2	1	–	3	4	13	1
Hispanic origin	–	–	–	–	–	–	–	–	–	–
Not of Hispanic origin	–	7	6	2	1	–	3	4	13	1
Asian or Pacific Islander	1	368	6	–	18	–	4	151	4	–
Hispanic origin	–	2	–	–	–	–	1	–	1	–
Not of Hispanic origin	1	366	6	–	18	–	3	151	3	–
Other race	1	19	4	–	–	–	6	9	3	–
Hispanic origin	1	15	4	–	–	–	6	9	3	–
Not of Hispanic origin	–	4	–	–	–	–	–	–	–	–
PERCENT DISTRIBUTION BY RACE OF HOUSEHOLDER										
Occupied housing units	**100.0**	**100.0**	**100.0**	**100.0**	**100.0**	**100.0**	**100.0**	**100.0**	**100.0**	**100.0**
White	67.0	95.4	97.6	97.7	96.3	96.8	97.5	95.9	97.5	99.8
Black	32.9	1.6	1.9	1.8	1.2	3.2	.7	1.0	1.9	–
American Indian, Eskimo, or Aleut	–	.1	.2	.5	.1	–	.4	.1	.4	.2
American Indian	–	.1	.2	.5	.1	–	.4	.1	.4	.2
Asian or Pacific Islander	.1	2.8	.2	–	2.4	–	.6	2.8	.1	–
Asian	.1	2.8	.1	–	2.4	–	.3	2.8	.1	–
Pacific Islander	–	–	–	–	–	–	.3	–	–	–
Other race	.1	.1	.1	–	–	–	.8	.2	.1	–
PERCENT DISTRIBUTION BY HISPANIC ORIGIN OF HOUSEHOLDER										
Occupied housing units	**100.0**	**100.0**	**100.0**	**100.0**	**100.0**	**100.0**	**100.0**	**100.0**	**100.0**	**100.0**
Hispanic origin (of any race)	.4	1.0	.3	.2	.8	.2	1.7	1.2	.4	.2
Mexican	.2	.3	.1	–	.4	–	1.0	.2	.2	–
Puerto Rican	–	.1	.1	–	–	–	.1	.2	.1	–
Cuban	–	.1	–	–	.3	–	.1	.1	–	–
Other Hispanic	.2	.5	.1	.2	.1	.2	.4	.7	.1	.2
Not of Hispanic origin	99.6	99.0	99.7	99.8	99.2	99.8	98.3	98.8	99.6	99.8
PERCENT OF HOUSEHOLDERS WHITE, NOT OF HISPANIC ORIGIN										
Occupied housing units	**100.0**	**100.0**	**100.0**	**100.0**	**100.0**	**100.0**	**100.0**	**100.0**	**100.0**	**100.0**
White	67.0	95.4	97.6	97.7	96.3	96.8	97.5	95.9	97.5	99.8
Not of Hispanic origin	66.7	94.5	97.5	97.5	95.5	96.6	96.8	94.9	97.2	99.6

TIPSII [UPF] GH129 CENSUS90 72583600 06/22/92 4:52 PM MACHINE: C DATA:CENSUS90*H1TIPSDA29. 06/18/92 13:30:56 TAPE: NONE FRAME: 27
TSF:CENSUS90*92. 06/18/92 13:31:35 UTF:CENSUS90*93. 06/18/92 13:31:35 META:CENSUS90*H1TABLES29. 06/18/92 13:47:14

Table 5. **Occupied Housing Units by Race and Hispanic Origin of Householder: 1990**—Con.

[For definitions of terms and meanings of symbols, see text]

Place and [In Selected States] County Subdivision [1,000 or More Persons]	Columbia city	Concord CDP	Concordia city	Cool Valley city	Cottleville town	Country Club village	Country Club Hills city	Crane city	Crestwood city	Creve Coeur city
RACE OF HOUSEHOLDER										
Occupied housing units	**25 841**	**7 452**	**878**	**475**	**896**	**636**	**525**	**508**	**4 508**	**5 106**
White	22 224	7 390	875	241	876	620	350	502	4 450	4 851
Black	2 427	5	–	229	13	7	171	–	23	117
American Indian, Eskimo, or Aleut	94	7	–	1	3	5	1	3	4	4
American Indian	91	7	–	1	3	5	1	3	4	4
Eskimo	1	–	–	–	–	–	–	–	–	–
Aleut	2	–	–	–	–	–	–	–	–	–
Asian or Pacific Islander	1 000	44	1	4	4	–	–	3	26	131
Asian	990	43	1	4	4	–	–	3	26	131
Chinese	412	13	–	2	–	–	–	–	8	31
Filipino	51	13	–	–	1	–	–	–	2	23
Japanese	42	6	–	–	–	–	–	–	6	15
Asian Indian	147	6	–	1	2	–	–	–	4	27
Korean	155	3	–	–	–	–	–	–	2	26
Vietnamese	29	1	–	–	1	–	–	–	2	–
Cambodian	49	–	1	–	–	–	–	–	2	–
Hmong	1	–	–	–	–	–	–	–	–	–
Laotian	1	–	–	1	–	–	–	3	–	–
Thai	36	–	–	–	–	–	–	–	–	4
Other Asian	67	1	–	–	–	–	–	–	–	5
Bangladeshi	3	–	–	–	–	–	–	–	–	–
Burmese	–	–	–	–	–	–	–	–	–	–
Indonesian	18	–	–	–	–	–	–	–	–	–
Malayan	13	–	–	–	–	–	–	–	–	–
Okinawan	–	–	–	–	–	–	–	–	–	–
Pakistani	11	1	–	–	–	–	–	–	–	2
Sri Lankan	11	–	–	–	–	–	–	–	–	–
All other Asian	11	–	–	–	–	–	–	–	–	3
Pacific Islander	10	1	–	–	–	–	–	–	–	–
Hawaiian	8	–	–	–	–	–	–	–	–	–
Samoan	1	–	–	–	–	–	–	–	–	–
Guamanian	1	–	–	–	–	–	–	–	–	–
Other Pacific Islander	–	1	–	–	–	–	–	–	–	–
Tongan	–	1	–	–	–	–	–	–	–	–
Tahitian	–	–	–	–	–	–	–	–	–	–
Northern Mariana Islander	–	–	–	–	–	–	–	–	–	–
Palauan	–	–	–	–	–	–	–	–	–	–
Fijian	–	–	–	–	–	–	–	–	–	–
All other Pacific Islander	–	–	–	–	–	–	–	–	–	–
Other race	96	6	2	–	–	4	3	–	5	3
HISPANIC ORIGIN OF HOUSEHOLDER										
Occupied housing units	**25 841**	**7 452**	**878**	**475**	**896**	**636**	**525**	**508**	**4 508**	**5 106**
Hispanic origin (of any race)	277	33	2	2	6	5	1	1	29	37
Mexican	94	19	1	–	4	3	1	1	8	5
Puerto Rican	28	1	1	1	–	–	–	–	1	2
Cuban	16	–	–	–	–	–	–	–	4	5
Other Hispanic	139	13	–	1	2	2	–	–	16	25
Not of Hispanic origin	25 564	7 419	876	473	890	631	524	507	4 479	5 069
RACE AND HISPANIC ORIGIN OF HOUSEHOLDER										
Occupied housing units	**25 841**	**7 452**	**878**	**475**	**896**	**636**	**525**	**508**	**4 508**	**5 106**
White	22 224	7 390	875	241	876	620	350	502	4 450	4 851
Hispanic origin	169	24	–	2	6	1	–	1	23	32
Not of Hispanic origin	22 055	7 366	875	239	870	619	350	501	4 427	4 819
Black	2 427	5	–	229	13	7	171	–	23	117
Hispanic origin	13	–	–	–	–	–	–	–	–	1
Not of Hispanic origin	2 414	5	–	229	13	7	171	–	23	116
American Indian, Eskimo, or Aleut	94	7	–	1	3	5	1	3	4	4
Hispanic origin	2	–	–	–	–	–	–	–	1	–
Not of Hispanic origin	92	7	–	1	3	5	1	3	3	4
Asian or Pacific Islander	1 000	44	1	4	4	–	–	3	26	131
Hispanic origin	11	3	–	–	–	–	–	–	–	2
Not of Hispanic origin	989	41	1	4	4	–	–	3	26	129
Other race	96	6	2	–	–	4	3	–	5	3
Hispanic origin	82	6	2	–	–	4	1	–	5	2
Not of Hispanic origin	14	–	–	–	–	–	2	–	–	1
PERCENT DISTRIBUTION BY RACE OF HOUSEHOLDER										
Occupied housing units	**100.0**	**100.0**	**100.0**	**100.0**	**100.0**	**100.0**	**100.0**	**100.0**	**100.0**	**100.0**
White	86.0	99.2	99.7	50.7	97.8	97.5	66.7	98.8	98.7	95.0
Black	9.4	.1	–	48.2	1.5	1.1	32.6	–	.5	2.3
American Indian, Eskimo, or Aleut	.4	.1	–	.2	.3	.8	.2	.6	.1	.1
American Indian	.4	.1	–	.2	.3	.8	.2	.6	.1	.1
Asian or Pacific Islander	3.9	.6	.1	.8	.4	–	–	.6	.6	2.6
Asian	3.8	.6	.1	.8	.4	–	–	.6	.6	2.6
Pacific Islander	–	–	–	–	–	–	–	–	–	–
Other race	.4	.1	.2	–	–	.6	.6	–	.1	.1
PERCENT DISTRIBUTION BY HISPANIC ORIGIN OF HOUSEHOLDER										
Occupied housing units	**100.0**	**100.0**	**100.0**	**100.0**	**100.0**	**100.0**	**100.0**	**100.0**	**100.0**	**100.0**
Hispanic origin (of any race)	1.1	.4	.2	.4	.7	.8	.2	.2	.6	.7
Mexican	.4	.3	.1	–	.4	.5	.2	.2	.2	.1
Puerto Rican	.1	–	.1	.2	–	–	–	–	–	–
Cuban	.1	–	–	–	–	–	–	–	.1	.1
Other Hispanic	.5	.2	–	.2	.2	.3	–	–	.4	.5
Not of Hispanic origin	98.9	99.6	99.8	99.6	99.3	99.2	99.8	99.8	99.4	99.3
PERCENT OF HOUSEHOLDERS WHITE, NOT OF HISPANIC ORIGIN										
Occupied housing units	**100.0**	**100.0**	**100.0**	**100.0**	**100.0**	**100.0**	**100.0**	**100.0**	**100.0**	**100.0**
White	86.0	99.2	99.7	50.7	97.8	97.5	66.7	98.8	98.7	95.0
Not of Hispanic origin	85.3	98.8	99.7	50.3	97.1	97.3	66.7	98.6	98.2	94.4

TIPSII [UPF] GH129 CENSUS90 72583600 06/22/92 4:52 PM MACHINE: C DATA:CENSUS90*H1TIPSDA29. 06/18/92 13:30:56 TAPE: NONE FRAME: 28
TSF:CENSUS90*92. 06/18/92 13:31:35 UTF:CENSUS90*93. 06/18/92 13:31:35 META:CENSUS90*H1TABLES29. 06/18/92 13:47:14

Table 5. **Occupied Housing Units by Race and Hispanic Origin of Householder: 1990**—Con.

[For definitions of terms and meanings of symbols, see text]

Place and [In Selected States] County Subdivision [1,000 or More Persons]	Crocker city	Crystal City city	Cuba city	Dardenne Prairie town	Dellwood city	Desloge city	De Soto city	Des Peres city	Dexter city	Dixon city
RACE OF HOUSEHOLDER										
Occupied housing units	**457**	**1 633**	**1 031**	**568**	**1 967**	**1 591**	**2 410**	**2 763**	**3 246**	**684**
White	449	1 502	1 027	554	1 808	1 586	2 369	2 702	3 232	682
Black	1	124	–	6	146	2	35	23	–	–
American Indian, Eskimo, or Aleut	5	1	3	2	3	2	5	1	6	1
American Indian	5	1	3	2	3	2	5	1	6	1
Eskimo	–	–	–	–	–	–	–	–	–	–
Aleut	–	–	–	–	–	–	–	–	–	–
Asian or Pacific Islander	1	6	–	2	7	1	–	35	2	1
Asian	1	6	–	2	7	–	–	35	2	1
Chinese	–	–	–	1	3	–	–	4	–	–
Filipino	–	2	–	–	–	–	–	12	–	–
Japanese	1	–	–	1	–	–	–	2	–	–
Asian Indian	–	–	–	–	–	–	–	14	2	1
Korean	–	2	–	–	–	–	–	–	–	–
Vietnamese	–	2	–	–	2	–	–	3	–	–
Cambodian	–	–	–	–	–	–	–	–	–	–
Hmong	–	–	–	–	–	–	–	–	–	–
Laotian	–	–	–	–	–	–	–	–	–	–
Thai	–	–	–	–	1	–	–	–	–	–
Other Asian	–	–	–	–	1	–	–	–	–	–
Bangladeshi	–	–	–	–	–	–	–	–	–	–
Burmese	–	–	–	–	–	–	–	–	–	–
Indonesian	–	–	–	–	–	–	–	–	–	–
Malayan	–	–	–	–	–	–	–	–	–	–
Okinawan	–	–	–	–	–	–	–	–	–	–
Pakistani	–	–	–	–	–	–	–	–	–	–
Sri Lankan	–	–	–	–	–	–	–	–	–	–
All other Asian	–	–	–	–	1	–	–	–	–	–
Pacific Islander	–	–	–	–	–	1	–	–	–	–
Hawaiian	–	–	–	–	–	1	–	–	–	–
Samoan	–	–	–	–	–	–	–	–	–	–
Guamanian	–	–	–	–	–	–	–	–	–	–
Other Pacific Islander	–	–	–	–	–	–	–	–	–	–
Tongan	–	–	–	–	–	–	–	–	–	–
Tahitian	–	–	–	–	–	–	–	–	–	–
Northern Mariana Islander	–	–	–	–	–	–	–	–	–	–
Palauan	–	–	–	–	–	–	–	–	–	–
Fijian	–	–	–	–	–	–	–	–	–	–
All other Pacific Islander	–	–	–	–	–	–	–	–	–	–
Other race	1	–	1	4	3	–	1	2	6	–
HISPANIC ORIGIN OF HOUSEHOLDER										
Occupied housing units	**457**	**1 633**	**1 031**	**568**	**1 967**	**1 591**	**2 410**	**2 763**	**3 246**	**684**
Hispanic origin (of any race)	3	11	9	4	8	4	8	16	13	6
Mexican	3	6	6	1	3	2	7	4	9	1
Puerto Rican	–	–	–	2	1	1	–	1	1	2
Cuban	–	–	1	1	2	–	–	2	–	–
Other Hispanic	–	5	2	–	2	1	1	9	3	3
Not of Hispanic origin	454	1 622	1 022	564	1 959	1 587	2 402	2 747	3 233	678
RACE AND HISPANIC ORIGIN OF HOUSEHOLDER										
Occupied housing units	**457**	**1 633**	**1 031**	**568**	**1 967**	**1 591**	**2 410**	**2 763**	**3 246**	**684**
White	449	1 502	1 027	554	1 808	1 586	2 369	2 702	3 232	682
Hispanic origin	1	5	8	2	5	4	7	12	6	6
Not of Hispanic origin	448	1 497	1 019	552	1 803	1 582	2 362	2 690	3 226	676
Black	1	124	–	6	146	2	35	23	–	–
Hispanic origin	1	6	–	–	–	–	–	–	–	–
Not of Hispanic origin	–	118	–	6	146	2	35	23	–	–
American Indian, Eskimo, or Aleut	5	1	3	2	3	2	5	1	6	1
Hispanic origin	–	–	–	–	–	–	–	–	–	–
Not of Hispanic origin	5	1	3	2	3	2	5	1	6	1
Asian or Pacific Islander	1	6	–	2	7	1	–	35	2	1
Hispanic origin	–	–	–	–	–	–	–	2	1	–
Not of Hispanic origin	1	6	–	2	7	1	–	33	1	1
Other race	1	–	1	4	3	–	1	2	6	–
Hispanic origin	1	–	1	2	3	–	1	2	6	–
Not of Hispanic origin	–	–	–	2	–	–	–	–	–	–
PERCENT DISTRIBUTION BY RACE OF HOUSEHOLDER										
Occupied housing units	**100.0**	**100.0**	**100.0**	**100.0**	**100.0**	**100.0**	**100.0**	**100.0**	**100.0**	**100.0**
White	98.2	92.0	99.6	97.5	91.9	99.7	98.3	97.8	99.6	99.7
Black	.2	7.6	–	1.1	7.4	.1	1.5	.8	–	–
American Indian, Eskimo, or Aleut	1.1	.1	.3	.4	.2	.1	.2	–	.2	.1
American Indian	1.1	.1	.3	.4	.2	.1	.2	–	.2	.1
Asian or Pacific Islander	.2	.4	–	.4	.4	.1	–	1.3	.1	.1
Asian	.2	.4	–	.4	.4	–	–	1.3	.1	.1
Pacific Islander	–	–	–	–	–	.1	–	–	–	–
Other race	.2	–	.1	.7	.2	–	–	.1	.2	–
PERCENT DISTRIBUTION BY HISPANIC ORIGIN OF HOUSEHOLDER										
Occupied housing units	**100.0**	**100.0**	**100.0**	**100.0**	**100.0**	**100.0**	**100.0**	**100.0**	**100.0**	**100.0**
Hispanic origin (of any race)	.7	.7	.9	.7	.4	.3	.3	.6	.4	.9
Mexican	.7	.4	.6	.2	.2	.1	.3	.1	.3	.1
Puerto Rican	–	–	–	.4	.1	.1	–	–	–	.3
Cuban	–	–	.1	.2	.1	–	–	.1	–	–
Other Hispanic	–	.3	.2	–	.1	.1	–	.3	.1	.4
Not of Hispanic origin	99.3	99.3	99.1	99.3	99.6	99.7	99.7	99.4	99.6	99.1
PERCENT OF HOUSEHOLDERS WHITE, NOT OF HISPANIC ORIGIN										
Occupied housing units	**100.0**	**100.0**	**100.0**	**100.0**	**100.0**	**100.0**	**100.0**	**100.0**	**100.0**	**100.0**
White	98.2	92.0	99.6	97.5	91.9	99.7	98.3	97.8	99.6	99.7
Not of Hispanic origin	98.0	91.7	98.8	97.2	91.7	99.4	98.0	97.4	99.4	98.8

TIPSII [UPF] GH129 CENSUS90 72583600 06/22/92 4:52 PM MACHINE: C DATA:CENSUS90*H1TIPSDA29. 06/18/92 13:30:56 TAPE: NONE FRAME: 29
TSF:CENSUS90*92. 06/18/92 13:31:35 UTF:CENSUS90*93. 06/18/92 13:31:35 META:CENSUS90*H1TABLES29. 06/18/92 13:47:14

Table 5. **Occupied Housing Units by Race and Hispanic Origin of Householder: 1990**—Con.

[For definitions of terms and meanings of symbols, see text]

Place and [In Selected States] County Subdivision [1,000 or More Persons]	Doniphan city	Duquesne village	East Prairie city	Edina city	Edmundson village	Eldon city	El Dorado Springs city	Ellisville city	Elsberry city	Elvins city
RACE OF HOUSEHOLDER										
Occupied housing units	**805**	**468**	**1 326**	**576**	**429**	**1 948**	**1 661**	**2 607**	**780**	**511**
White	801	460	1 314	575	388	1 942	1 649	2 565	750	510
Black	–	–	7	1	27	–	–	17	21	–
American Indian, Eskimo, or Aleut	4	7	4	–	2	4	8	3	5	–
American Indian	4	7	4	–	2	4	8	3	5	–
Eskimo	–	–	–	–	–	–	–	–	–	–
Aleut	–	–	–	–	–	–	–	–	–	–
Asian or Pacific Islander	–	–	1	–	9	2	3	21	2	–
Asian	–	–	–	–	9	2	3	20	2	–
Chinese	–	–	–	–	1	–	2	5	–	–
Filipino	–	–	–	–	–	1	–	7	1	–
Japanese	–	–	–	–	–	–	–	1	1	–
Asian Indian	–	–	–	–	–	–	–	5	–	–
Korean	–	–	–	–	8	–	–	–	–	–
Vietnamese	–	–	–	–	–	–	–	2	–	–
Cambodian	–	–	–	–	–	–	–	–	–	–
Hmong	–	–	–	–	–	–	–	–	–	–
Laotian	–	–	–	–	–	1	–	–	–	–
Thai	–	–	–	–	–	–	–	–	–	–
Other Asian	–	–	–	–	–	–	1	–	–	–
Bangladeshi	–	–	–	–	–	–	–	–	–	–
Burmese	–	–	–	–	–	–	–	–	–	–
Indonesian	–	–	–	–	–	–	–	–	–	–
Malayan	–	–	–	–	–	–	–	–	–	–
Okinawan	–	–	–	–	–	–	–	–	–	–
Pakistani	–	–	–	–	–	–	–	–	–	–
Sri Lankan	–	–	–	–	–	–	–	–	–	–
All other Asian	–	–	–	–	–	–	1	–	–	–
Pacific Islander	–	–	1	–	–	–	–	1	–	–
Hawaiian	–	–	–	–	–	–	–	–	–	–
Samoan	–	–	–	–	–	–	–	1	–	–
Guamanian	–	–	1	–	–	–	–	–	–	–
Other Pacific Islander	–	–	–	–	–	–	–	–	–	–
Tongan	–	–	–	–	–	–	–	–	–	–
Tahitian	–	–	–	–	–	–	–	–	–	–
Northern Mariana Islander	–	–	–	–	–	–	–	–	–	–
Palauan	–	–	–	–	–	–	–	–	–	–
Fijian	–	–	–	–	–	–	–	–	–	–
All other Pacific Islander	–	–	–	–	–	–	–	–	–	–
Other race	–	1	–	–	3	–	1	1	2	1
HISPANIC ORIGIN OF HOUSEHOLDER										
Occupied housing units	**805**	**468**	**1 326**	**576**	**429**	**1 948**	**1 661**	**2 607**	**780**	**511**
Hispanic origin (of any race)	4	8	2	2	4	9	9	18	8	3
Mexican	–	4	2	2	3	5	5	13	5	3
Puerto Rican	–	1	–	–	–	–	3	1	–	–
Cuban	–	–	–	–	1	2	1	1	–	–
Other Hispanic	4	3	–	–	–	2	–	3	3	–
Not of Hispanic origin	801	460	1 324	574	425	1 939	1 652	2 589	772	508
RACE AND HISPANIC ORIGIN OF HOUSEHOLDER										
Occupied housing units	**805**	**468**	**1 326**	**576**	**429**	**1 948**	**1 661**	**2 607**	**780**	**511**
White	801	460	1 314	575	388	1 942	1 649	2 565	750	510
Hispanic origin	4	6	2	2	1	7	8	16	6	2
Not of Hispanic origin	797	454	1 312	573	387	1 935	1 641	2 549	744	508
Black	–	–	7	1	27	–	–	17	21	–
Hispanic origin	–	–	–	–	–	–	–	–	–	–
Not of Hispanic origin	–	–	7	1	27	–	–	17	21	–
American Indian, Eskimo, or Aleut	4	7	4	–	2	4	8	3	5	–
Hispanic origin	–	1	–	–	–	2	–	–	–	–
Not of Hispanic origin	4	6	4	–	2	2	8	3	5	–
Asian or Pacific Islander	–	–	1	–	9	2	3	21	2	–
Hispanic origin	–	–	–	–	–	–	–	1	–	–
Not of Hispanic origin	–	–	1	–	9	2	3	20	2	–
Other race	–	1	–	–	3	–	1	1	2	1
Hispanic origin	–	1	–	–	3	–	1	1	2	1
Not of Hispanic origin	–	–	–	–	–	–	–	–	–	–
PERCENT DISTRIBUTION BY RACE OF HOUSEHOLDER										
Occupied housing units	**100.0**	**100.0**	**100.0**	**100.0**	**100.0**	**100.0**	**100.0**	**100.0**	**100.0**	**100.0**
White	99.5	98.3	99.1	99.8	90.4	99.7	99.3	98.4	96.2	99.8
Black	–	–	.5	.2	6.3	–	–	.7	2.7	–
American Indian, Eskimo, or Aleut	.5	1.5	.3	–	.5	.2	.5	.1	.6	–
American Indian	.5	1.5	.3	–	.5	.2	.5	.1	.6	–
Asian or Pacific Islander	–	–	.1	–	2.1	.1	.2	.8	.3	–
Asian	–	–	–	–	2.1	.1	.2	.8	.3	–
Pacific Islander	–	–	.1	–	–	–	–	–	–	–
Other race	–	.2	–	–	.7	–	.1	–	.3	.2
PERCENT DISTRIBUTION BY HISPANIC ORIGIN OF HOUSEHOLDER										
Occupied housing units	**100.0**	**100.0**	**100.0**	**100.0**	**100.0**	**100.0**	**100.0**	**100.0**	**100.0**	**100.0**
Hispanic origin (of any race)	.5	1.7	.2	.3	.9	.5	.5	.7	1.0	.6
Mexican	–	.9	.2	.3	.7	.3	.3	.5	.6	.6
Puerto Rican	–	.2	–	–	–	–	.2	–	–	–
Cuban	–	–	–	–	.2	.1	.1	–	–	–
Other Hispanic	.5	.6	–	–	–	.1	–	.1	.4	–
Not of Hispanic origin	99.5	98.3	99.8	99.7	99.1	99.5	99.5	99.3	99.0	99.4
PERCENT OF HOUSEHOLDERS WHITE, NOT OF HISPANIC ORIGIN										
Occupied housing units	**100.0**	**100.0**	**100.0**	**100.0**	**100.0**	**100.0**	**100.0**	**100.0**	**100.0**	**100.0**
White	99.5	98.3	99.1	99.8	90.4	99.7	99.3	98.4	96.2	99.8
Not of Hispanic origin	99.0	97.0	98.9	99.5	90.2	99.3	98.8	97.8	95.4	99.4

TIPSII [UPF] GH129 CENSUS90 72583600 06/22/92 4:52 PM MACHINE: C DATA:CENSUS90*H1TIPSDA29. 06/18/92 13:30:56 TAPE: NONE FRAME: 30
TSF:CENSUS90*92. 06/18/92 13:31:35 UTF:CENSUS90*93. 06/18/92 13:31:35 META:CENSUS90*H1TABLES29. 06/18/92 13:47:14

Table 5. **Occupied Housing Units by Race and Hispanic Origin of Householder: 1990**—Con.

[For definitions of terms and meanings of symbols, see text]

Place and [In Selected States] County Subdivision [1,000 or More Persons]	Esther city	Eureka city	Excelsior Springs city	Farmington city	Fayette city	Fenton city	Ferguson city	Festus city	Flat River city	Florissant city
RACE OF HOUSEHOLDER										
Occupied housing units	**422**	**1 465**	**3 854**	**3 749**	**1 015**	**1 103**	**8 750**	**3 120**	**1 884**	**19 177**
White	418	1 455	3 747	3 694	823	1 089	6 634	2 979	1 870	18 328
Black	–	3	71	26	188	2	2 037	122	2	713
American Indian, Eskimo, or Aleut	1	2	15	8	1	3	20	8	6	32
American Indian	1	2	15	7	1	3	20	8	6	31
Eskimo	–	–	–	1	–	–	–	–	–	–
Aleut	–	–	–	–	–	–	–	–	–	1
Asian or Pacific Islander	–	3	12	16	2	8	39	6	4	70
Asian	–	3	9	16	2	8	39	6	4	67
Chinese	–	–	–	2	–	–	17	2	1	20
Filipino	–	–	2	4	–	1	3	–	1	7
Japanese	–	2	–	2	1	2	5	–	1	11
Asian Indian	–	–	–	5	–	3	2	–	–	9
Korean	–	–	1	1	1	–	–	2	1	4
Vietnamese	–	1	1	–	–	1	6	1	–	12
Cambodian	–	–	–	–	–	–	–	–	–	–
Hmong	–	–	–	–	–	–	–	–	–	–
Laotian	–	–	–	–	–	–	–	–	–	–
Thai	–	–	4	–	–	1	1	1	–	1
Other Asian	–	–	1	2	–	–	5	–	–	3
Bangladeshi	–	–	–	–	–	–	–	–	–	–
Burmese	–	–	–	–	–	–	–	–	–	–
Indonesian	–	–	–	–	–	–	–	–	–	–
Malayan	–	–	–	–	–	–	2	–	–	–
Okinawan	–	–	–	–	–	–	–	–	–	–
Pakistani	–	–	1	–	–	–	1	–	–	3
Sri Lankan	–	–	–	1	–	–	–	–	–	–
All other Asian	–	–	–	1	–	–	2	–	–	–
Pacific Islander	–	–	3	–	–	–	–	–	–	3
Hawaiian	–	–	3	–	–	–	–	–	–	1
Samoan	–	–	–	–	–	–	–	–	–	1
Guamanian	–	–	–	–	–	–	–	–	–	1
Other Pacific Islander	–	–	–	–	–	–	–	–	–	–
Tongan	–	–	–	–	–	–	–	–	–	–
Tahitian	–	–	–	–	–	–	–	–	–	–
Northern Mariana Islander	–	–	–	–	–	–	–	–	–	–
Palauan	–	–	–	–	–	–	–	–	–	–
Fijian	–	–	–	–	–	–	–	–	–	–
All other Pacific Islander	–	–	–	–	–	–	–	–	–	–
Other race	3	2	9	5	1	1	20	5	2	34
HISPANIC ORIGIN OF HOUSEHOLDER										
Occupied housing units	**422**	**1 465**	**3 854**	**3 749**	**1 015**	**1 103**	**8 750**	**3 120**	**1 884**	**19 177**
Hispanic origin (of any race)	3	13	20	16	3	8	71	19	5	151
Mexican	3	11	13	11	2	3	34	6	3	74
Puerto Rican	–	–	–	–	–	–	6	3	–	17
Cuban	–	–	1	–	–	–	4	–	1	6
Other Hispanic	–	2	6	5	1	5	27	10	1	54
Not of Hispanic origin	419	1 452	3 834	3 733	1 012	1 095	8 679	3 101	1 879	19 026
RACE AND HISPANIC ORIGIN OF HOUSEHOLDER										
Occupied housing units	**422**	**1 465**	**3 854**	**3 749**	**1 015**	**1 103**	**8 750**	**3 120**	**1 884**	**19 177**
White	418	1 455	3 747	3 694	823	1 089	6 634	2 979	1 870	18 328
Hispanic origin	–	11	13	11	3	7	51	14	3	108
Not of Hispanic origin	418	1 444	3 734	3 683	820	1 082	6 583	2 965	1 867	18 220
Black	–	3	71	26	188	2	2 037	122	2	713
Hispanic origin	–	–	–	–	–	–	3	–	–	6
Not of Hispanic origin	–	3	71	26	188	2	2 034	122	2	707
American Indian, Eskimo, or Aleut	1	2	15	8	1	3	20	8	6	32
Hispanic origin	–	–	–	–	–	–	–	–	–	3
Not of Hispanic origin	1	2	15	8	1	3	20	8	6	29
Asian or Pacific Islander	–	3	12	16	2	8	39	6	4	70
Hispanic origin	–	–	–	–	–	–	1	–	–	3
Not of Hispanic origin	–	3	12	16	2	8	38	6	4	67
Other race	3	2	9	5	1	1	20	5	2	34
Hispanic origin	3	2	7	5	–	1	16	5	2	31
Not of Hispanic origin	–	–	2	–	1	–	4	–	–	3
PERCENT DISTRIBUTION BY RACE OF HOUSEHOLDER										
Occupied housing units	**100.0**	**100.0**	**100.0**	**100.0**	**100.0**	**100.0**	**100.0**	**100.0**	**100.0**	**100.0**
White	99.1	99.3	97.2	98.5	81.1	98.7	75.8	95.5	99.3	95.6
Black	–	.2	1.8	.7	18.5	.2	23.3	3.9	.1	3.7
American Indian, Eskimo, or Aleut	.2	.1	.4	.2	.1	.3	.2	.3	.3	.2
American Indian	.2	.1	.4	.2	.1	.3	.2	.3	.3	.2
Asian or Pacific Islander	–	.2	.3	.4	.2	.7	.4	.2	.2	.4
Asian	–	.2	.2	.4	.2	.7	.4	.2	.2	.3
Pacific Islander	–	–	.1	–	–	–	–	–	–	–
Other race	.7	.1	.2	.1	.1	.1	.2	.2	.1	.2
PERCENT DISTRIBUTION BY HISPANIC ORIGIN OF HOUSEHOLDER										
Occupied housing units	**100.0**	**100.0**	**100.0**	**100.0**	**100.0**	**100.0**	**100.0**	**100.0**	**100.0**	**100.0**
Hispanic origin (of any race)	.7	.9	.5	.4	.3	.7	.8	.6	.3	.8
Mexican	.7	.8	.3	.3	.2	.3	.4	.2	.2	.4
Puerto Rican	–	–	–	–	–	–	.1	.1	–	.1
Cuban	–	–	–	–	–	–	–	–	.1	–
Other Hispanic	–	.1	.2	.1	.1	.5	.3	.3	.1	.3
Not of Hispanic origin	99.3	99.1	99.5	99.6	99.7	99.3	99.2	99.4	99.7	99.2
PERCENT OF HOUSEHOLDERS WHITE, NOT OF HISPANIC ORIGIN										
Occupied housing units	**100.0**	**100.0**	**100.0**	**100.0**	**100.0**	**100.0**	**100.0**	**100.0**	**100.0**	**100.0**
White	99.1	99.3	97.2	98.5	81.1	98.7	75.8	95.5	99.3	95.6
Not of Hispanic origin	99.1	98.6	96.9	98.2	80.8	98.1	75.2	95.0	99.1	95.0

TIPSII [UPF] GH129 CENSUS90 72583600 06/22/92 4:52 PM MACHINE: C DATA:CENSUS90*H1TIPSDA29. 06/18/92 13:30:56 TAPE: NONE FRAME: 31
TSF:CENSUS90*92. 06/18/92 13:31:35 UTF:CENSUS90*93. 06/18/92 13:31:35 META:CENSUS90*H1TABLES29. 06/18/92 13:47:14

Table 5. **Occupied Housing Units by Race and Hispanic Origin of Householder: 1990**—Con.

[For definitions of terms and meanings of symbols, see text]

Place and [In Selected States] County Subdivision [1,000 or More Persons]	Forsyth city	Fort Leonard Wood CDP	Fredericktown city	Frontenac city	Fulton city	Gallatin city	Garden City city	Gideon city	Gladstone city	Glasgow city
RACE OF HOUSEHOLDER										
Occupied housing units	**574**	**2 775**	**1 633**	**1 226**	**3 419**	**782**	**487**	**419**	**10 535**	**502**
White	567	1 863	1 616	1 190	3 036	779	483	417	10 255	432
Black	–	703	2	10	361	–	1	1	115	69
American Indian, Eskimo, or Aleut	7	13	7	2	5	1	2	–	50	1
American Indian	7	12	7	2	5	1	2	–	46	1
Eskimo	–	1	–	–	–	–	–	–	–	–
Aleut	–	–	–	–	–	–	–	–	4	–
Asian or Pacific Islander	–	59	7	23	15	–	–	–	55	–
Asian	–	29	7	23	13	–	–	–	53	–
Chinese	–	3	–	4	2	–	–	–	12	–
Filipino	–	13	2	4	1	–	–	–	9	–
Japanese	–	4	1	1	1	–	–	–	1	–
Asian Indian	–	1	2	6	5	–	–	–	7	–
Korean	–	4	–	5	1	–	–	–	12	–
Vietnamese	–	–	–	1	–	–	–	–	3	–
Cambodian	–	–	–	–	–	–	–	–	–	–
Hmong	–	–	–	–	–	–	–	–	–	–
Laotian	–	1	–	–	–	–	–	–	–	–
Thai	–	–	2	2	3	–	–	–	2	–
Other Asian	–	3	–	–	–	–	–	–	7	–
Bangladeshi	–	–	–	–	–	–	–	–	–	–
Burmese	–	–	–	–	–	–	–	–	–	–
Indonesian	–	–	–	–	–	–	–	–	–	–
Malayan	–	–	–	–	–	–	–	–	–	–
Okinawan	–	–	–	–	–	–	–	–	–	–
Pakistani	–	–	–	–	–	–	–	–	1	–
Sri Lankan	–	–	–	–	–	–	–	–	–	–
All other Asian	–	3	–	–	–	–	–	–	6	–
Pacific Islander	–	30	–	–	2	–	–	–	2	–
Hawaiian	–	5	–	–	1	–	–	–	1	–
Samoan	–	10	–	–	–	–	–	–	–	–
Guamanian	–	14	–	–	1	–	–	–	–	–
Other Pacific Islander	–	1	–	–	–	–	–	–	1	–
Tongan	–	–	–	–	–	–	–	–	–	–
Tahitian	–	–	–	–	–	–	–	–	–	–
Northern Mariana Islander	–	–	–	–	–	–	–	–	–	–
Palauan	–	–	–	–	–	–	–	–	–	–
Fijian	–	–	–	–	–	–	–	–	–	–
All other Pacific Islander	–	1	–	–	–	–	–	–	1	–
Other race	–	137	1	1	2	2	1	1	60	–
HISPANIC ORIGIN OF HOUSEHOLDER										
Occupied housing units	**574**	**2 775**	**1 633**	**1 226**	**3 419**	**782**	**487**	**419**	**10 535**	**502**
Hispanic origin (of any race)	1	230	7	11	16	5	5	2	202	1
Mexican	–	91	5	4	4	4	4	1	148	–
Puerto Rican	–	84	–	2	–	–	–	–	6	–
Cuban	–	2	–	–	1	–	–	–	7	–
Other Hispanic	1	53	2	5	11	1	1	1	41	1
Not of Hispanic origin	573	2 545	1 626	1 215	3 403	777	482	417	10 333	501
RACE AND HISPANIC ORIGIN OF HOUSEHOLDER										
Occupied housing units	**574**	**2 775**	**1 633**	**1 226**	**3 419**	**782**	**487**	**419**	**10 535**	**502**
White	567	1 863	1 616	1 190	3 036	779	483	417	10 255	432
Hispanic origin	1	78	6	10	13	3	4	1	140	1
Not of Hispanic origin	566	1 785	1 610	1 180	3 023	776	479	416	10 115	431
Black	–	703	2	10	361	–	1	1	115	69
Hispanic origin	–	9	–	–	–	–	–	–	1	–
Not of Hispanic origin	–	694	2	10	361	–	1	1	114	69
American Indian, Eskimo, or Aleut	7	13	7	2	5	1	2	–	50	1
Hispanic origin	–	–	–	–	1	–	–	–	–	–
Not of Hispanic origin	7	13	7	2	4	1	2	–	50	1
Asian or Pacific Islander	–	59	7	23	15	–	–	–	55	–
Hispanic origin	–	7	–	–	–	–	–	–	1	–
Not of Hispanic origin	–	52	7	23	15	–	–	–	54	–
Other race	–	137	1	1	2	2	1	1	60	–
Hispanic origin	–	136	1	1	2	2	1	1	60	–
Not of Hispanic origin	–	1	–	–	–	–	–	–	–	–
PERCENT DISTRIBUTION BY RACE OF HOUSEHOLDER										
Occupied housing units	**100.0**	**100.0**	**100.0**	**100.0**	**100.0**	**100.0**	**100.0**	**100.0**	**100.0**	**100.0**
White	98.8	67.1	99.0	97.1	88.8	99.6	99.2	99.5	97.3	86.1
Black	–	25.3	.1	.8	10.6	–	.2	.2	1.1	13.7
American Indian, Eskimo, or Aleut	1.2	.5	.4	.2	.1	.1	.4	–	.5	.2
American Indian	1.2	.4	.4	.2	.1	.1	.4	–	.4	.2
Asian or Pacific Islander	–	2.1	.4	1.9	.4	–	–	–	.5	–
Asian	–	1.0	.4	1.9	.4	–	–	–	.5	–
Pacific Islander	–	1.1	–	–	.1	–	–	–	–	–
Other race	–	4.9	.1	.1	.1	.3	.2	.2	.6	–
PERCENT DISTRIBUTION BY HISPANIC ORIGIN OF HOUSEHOLDER										
Occupied housing units	**100.0**	**100.0**	**100.0**	**100.0**	**100.0**	**100.0**	**100.0**	**100.0**	**100.0**	**100.0**
Hispanic origin (of any race)	.2	8.3	.4	.9	.5	.6	1.0	.5	1.9	.2
Mexican	–	3.3	.3	.3	.1	.5	.8	.2	1.4	–
Puerto Rican	–	3.0	–	.2	–	–	–	–	.1	–
Cuban	–	.1	–	–	–	–	–	–	.1	–
Other Hispanic	.2	1.9	.1	.4	.3	.1	.2	.2	.4	.2
Not of Hispanic origin	99.8	91.7	99.6	99.1	99.5	99.4	99.0	99.5	98.1	99.8
PERCENT OF HOUSEHOLDERS WHITE, NOT OF HISPANIC ORIGIN										
Occupied housing units	**100.0**	**100.0**	**100.0**	**100.0**	**100.0**	**100.0**	**100.0**	**100.0**	**100.0**	**100.0**
White	98.8	67.1	99.0	97.1	88.8	99.6	99.2	99.5	97.3	86.1
Not of Hispanic origin	98.6	64.3	98.6	96.2	88.4	99.2	98.4	99.3	96.0	85.9

TIPSII [UPF] GH129 CENSUS90 72583600 06/22/92 4:52 PM MACHINE: C DATA:CENSUS90*H1TIPSDA29. 06/18/92 13:30:56 TAPE: NONE FRAME: 32
TSF:CENSUS90*92. 06/18/92 13:31:35 UTF:CENSUS90*93. 06/18/92 13:31:35 META:CENSUS90*H1TABLES29. 06/18/92 13:47:14

Table 5. **Occupied Housing Units by Race and Hispanic Origin of Householder: 1990**—Con.

[For definitions of terms and meanings of symbols, see text]

Place and [In Selected States] County Subdivision [1,000 or More Persons]	Glasgow Village CDP	Glendale city	Goodman town	Gower city	Grain Valley city	Granby city	Grandview city	Gray Summit CDP	Greenfield city	Greenwood city
RACE OF HOUSEHOLDER										
Occupied housing units	**1 915**	**2 273**	**429**	**435**	**653**	**783**	**9 271**	**870**	**608**	**521**
White	1 813	2 251	421	431	642	768	7 752	861	595	517
Black	91	12	–	1	4	1	1 357	4	4	–
American Indian, Eskimo, or Aleut	4	3	7	2	1	11	52	3	9	3
American Indian	4	3	7	2	1	11	52	3	9	3
Eskimo	–	–	–	–	–	–	–	–	–	–
Aleut	–	–	–	–	–	–	–	–	–	–
Asian or Pacific Islander	3	5	–	1	1	2	67	1	–	–
Asian	3	5	–	1	1	1	64	1	–	–
Chinese	1	1	–	–	–	–	9	–	–	–
Filipino	–	–	–	1	–	–	8	–	–	–
Japanese	1	1	–	–	1	–	9	–	–	–
Asian Indian	–	3	–	–	–	–	5	–	–	–
Korean	1	–	–	–	–	–	19	–	–	–
Vietnamese	–	–	–	–	–	1	8	–	–	–
Cambodian	–	–	–	–	–	–	1	–	–	–
Hmong	–	–	–	–	–	–	–	–	–	–
Laotian	–	–	–	–	–	–	1	–	–	–
Thai	–	–	–	–	–	–	–	1	–	–
Other Asian	–	–	–	–	–	–	4	–	–	–
Bangladeshi	–	–	–	–	–	–	–	–	–	–
Burmese	–	–	–	–	–	–	–	–	–	–
Indonesian	–	–	–	–	–	–	–	–	–	–
Malayan	–	–	–	–	–	–	–	–	–	–
Okinawan	–	–	–	–	–	–	–	–	–	–
Pakistani	–	–	–	–	–	–	2	–	–	–
Sri Lankan	–	–	–	–	–	–	–	–	–	–
All other Asian	–	–	–	–	–	–	2	–	–	–
Pacific Islander	–	–	–	–	–	1	3	–	–	–
Hawaiian	–	–	–	–	–	1	1	–	–	–
Samoan	–	–	–	–	–	–	–	–	–	–
Guamanian	–	–	–	–	–	–	2	–	–	–
Other Pacific Islander	–	–	–	–	–	–	–	–	–	–
Tongan	–	–	–	–	–	–	–	–	–	–
Tahitian	–	–	–	–	–	–	–	–	–	–
Northern Mariana Islander	–	–	–	–	–	–	–	–	–	–
Palauan	–	–	–	–	–	–	–	–	–	–
Fijian	–	–	–	–	–	–	–	–	–	–
All other Pacific Islander	–	–	–	–	–	–	–	–	–	–
Other race	4	2	1	–	5	1	43	1	–	1
HISPANIC ORIGIN OF HOUSEHOLDER										
Occupied housing units	**1 915**	**2 273**	**429**	**435**	**653**	**783**	**9 271**	**870**	**608**	**521**
Hispanic origin (of any race)	9	8	4	1	5	4	113	5	4	1
Mexican	5	1	4	1	3	2	79	4	4	–
Puerto Rican	1	1	–	–	2	1	3	–	–	–
Cuban	–	–	–	–	–	–	2	–	–	1
Other Hispanic	3	6	–	–	–	1	29	1	–	–
Not of Hispanic origin	1 906	2 265	425	434	648	779	9 158	865	604	520
RACE AND HISPANIC ORIGIN OF HOUSEHOLDER										
Occupied housing units	**1 915**	**2 273**	**429**	**435**	**653**	**783**	**9 271**	**870**	**608**	**521**
White	1 813	2 251	421	431	642	768	7 752	861	595	517
Hispanic origin	6	7	3	1	–	2	66	4	3	–
Not of Hispanic origin	1 807	2 244	418	430	642	766	7 686	857	592	517
Black	91	12	–	1	4	1	1 357	4	4	–
Hispanic origin	–	–	–	–	–	–	4	–	–	–
Not of Hispanic origin	91	12	–	1	4	1	1 353	4	4	–
American Indian, Eskimo, or Aleut	4	3	7	2	1	11	52	3	9	3
Hispanic origin	–	–	–	–	–	–	2	–	1	–
Not of Hispanic origin	4	3	7	2	1	11	50	3	8	3
Asian or Pacific Islander	3	5	–	1	1	2	67	1	–	–
Hispanic origin	–	–	–	–	–	1	–	–	–	–
Not of Hispanic origin	3	5	–	1	1	1	67	1	–	–
Other race	4	2	1	–	5	1	43	1	–	1
Hispanic origin	3	1	1	–	5	1	41	1	–	1
Not of Hispanic origin	1	1	–	–	–	–	2	–	–	–
PERCENT DISTRIBUTION BY RACE OF HOUSEHOLDER										
Occupied housing units	**100.0**	**100.0**	**100.0**	**100.0**	**100.0**	**100.0**	**100.0**	**100.0**	**100.0**	**100.0**
White	94.7	99.0	98.1	99.1	98.3	98.1	83.6	99.0	97.9	99.2
Black	4.8	.5	–	.2	.6	.1	14.6	.5	.7	–
American Indian, Eskimo, or Aleut	.2	.1	1.6	.5	.2	1.4	.6	.3	1.5	.6
American Indian	.2	.1	1.6	.5	.2	1.4	.6	.3	1.5	.6
Asian or Pacific Islander	.2	.2	–	.2	.2	.3	.7	.1	–	–
Asian	.2	.2	–	.2	.2	.1	.7	.1	–	–
Pacific Islander	–	–	–	–	–	.1	–	–	–	–
Other race	.2	.1	.2	–	.8	.1	.5	.1	–	.2
PERCENT DISTRIBUTION BY HISPANIC ORIGIN OF HOUSEHOLDER										
Occupied housing units	**100.0**	**100.0**	**100.0**	**100.0**	**100.0**	**100.0**	**100.0**	**100.0**	**100.0**	**100.0**
Hispanic origin (of any race)	.5	.4	.9	.2	.8	.5	1.2	.6	.7	.2
Mexican	.3	–	.9	.2	.5	.3	.9	.5	.7	–
Puerto Rican	.1	–	–	–	.3	.1	–	–	–	–
Cuban	–	–	–	–	–	–	–	–	–	.2
Other Hispanic	.2	.3	–	–	–	.1	.3	.1	–	–
Not of Hispanic origin	99.5	99.6	99.1	99.8	99.2	99.5	98.8	99.4	99.3	99.8
PERCENT OF HOUSEHOLDERS WHITE, NOT OF HISPANIC ORIGIN										
Occupied housing units	**100.0**	**100.0**	**100.0**	**100.0**	**100.0**	**100.0**	**100.0**	**100.0**	**100.0**	**100.0**
White	94.7	99.0	98.1	99.1	98.3	98.1	83.6	99.0	97.9	99.2
Not of Hispanic origin	94.4	98.7	97.4	98.9	98.3	97.8	82.9	98.5	97.4	99.2

TIPSII [UPF] GH129 CENSUS90 72583600 06/22/92 4:52 PM MACHINE: C DATA:CENSUS90*H1TIPSDA29. 06/18/92 13:30:56 TAPE: NONE FRAME: 33
TSF:CENSUS90*92. 06/18/92 13:31:35 UTF:CENSUS90*93. 06/18/92 13:31:35 META:CENSUS90*H1TABLES29. 06/18/92 13:47:14

Table 5. **Occupied Housing Units by Race and Hispanic Origin of Householder: 1990**—Con.

[For definitions of terms and meanings of symbols, see text]

Place and [In Selected States] County Subdivision [1,000 or More Persons]	Hamilton city	Hanley Hills village	Hannibal city	Harrisonville city	Hayti city	Hazelwood city	Herculaneum city	Hermann city	Higginsville city	High Ridge CDP
RACE OF HOUSEHOLDER										
Occupied housing units	**695**	**871**	**7 094**	**2 920**	**1 326**	**6 355**	**834**	**1 142**	**1 852**	**1 509**
White	691	474	6 654	2 886	936	5 643	797	1 134	1 731	1 490
Black	1	396	391	14	387	629	36	1	111	5
American Indian, Eskimo, or Aleut	–	–	22	10	–	5	–	4	3	3
American Indian	–	–	22	10	–	5	–	4	3	3
Eskimo	–	–	–	–	–	–	–	–	–	–
Aleut	–	–	–	–	–	–	–	–	–	–
Asian or Pacific Islander	–	1	23	6	3	55	1	–	5	10
Asian	–	1	21	6	3	54	1	–	5	10
Chinese	–	–	1	4	–	9	–	–	2	–
Filipino	–	–	5	1	1	8	1	–	–	8
Japanese	–	1	1	1	–	8	–	–	–	–
Asian Indian	–	–	8	–	2	16	–	–	3	–
Korean	–	–	1	–	–	3	–	–	–	1
Vietnamese	–	–	–	–	–	8	–	–	–	1
Cambodian	–	–	–	–	–	–	–	–	–	–
Hmong	–	–	–	–	–	–	–	–	–	–
Laotian	–	–	1	–	–	–	–	–	–	–
Thai	–	–	–	–	–	–	–	–	–	–
Other Asian	–	–	4	–	–	2	–	–	–	–
Bangladeshi	–	–	–	–	–	–	–	–	–	–
Burmese	–	–	–	–	–	–	–	–	–	–
Indonesian	–	–	–	–	–	–	–	–	–	–
Malayan	–	–	–	–	–	–	–	–	–	–
Okinawan	–	–	–	–	–	–	–	–	–	–
Pakistani	–	–	–	–	–	–	–	–	–	–
Sri Lankan	–	–	–	–	–	–	–	–	–	–
All other Asian	–	–	4	–	–	2	–	–	–	–
Pacific Islander	–	–	2	–	–	1	–	–	–	–
Hawaiian	–	–	1	–	–	1	–	–	–	–
Samoan	–	–	–	–	–	–	–	–	–	–
Guamanian	–	–	–	–	–	–	–	–	–	–
Other Pacific Islander	–	–	1	–	–	–	–	–	–	–
Tongan	–	–	–	–	–	–	–	–	–	–
Tahitian	–	–	–	–	–	–	–	–	–	–
Northern Mariana Islander	–	–	–	–	–	–	–	–	–	–
Palauan	–	–	–	–	–	–	–	–	–	–
Fijian	–	–	1	–	–	–	–	–	–	–
All other Pacific Islander	–	–	–	–	–	–	–	–	–	–
Other race	3	–	4	4	–	23	–	3	2	1
HISPANIC ORIGIN OF HOUSEHOLDER										
Occupied housing units	**695**	**871**	**7 094**	**2 920**	**1 326**	**6 355**	**834**	**1 142**	**1 852**	**1 509**
Hispanic origin (of any race)	3	6	23	13	3	73	2	8	5	11
Mexican	1	4	6	7	3	33	2	7	1	6
Puerto Rican	–	–	3	2	–	14	–	–	–	1
Cuban	–	–	1	–	–	–	–	–	–	–
Other Hispanic	2	2	13	4	–	26	–	1	4	4
Not of Hispanic origin	692	865	7 071	2 907	1 323	6 282	832	1 134	1 847	1 498
RACE AND HISPANIC ORIGIN OF HOUSEHOLDER										
Occupied housing units	**695**	**871**	**7 094**	**2 920**	**1 326**	**6 355**	**834**	**1 142**	**1 852**	**1 509**
White	691	474	6 654	2 886	936	5 643	797	1 134	1 731	1 490
Hispanic origin	–	6	18	9	1	51	2	3	4	10
Not of Hispanic origin	691	468	6 636	2 877	935	5 592	795	1 131	1 727	1 480
Black	1	396	391	14	387	629	36	1	111	5
Hispanic origin	–	–	2	–	2	4	–	1	–	–
Not of Hispanic origin	1	396	389	14	385	625	36	–	111	5
American Indian, Eskimo, or Aleut	–	–	22	10	–	5	–	4	3	3
Hispanic origin	–	–	–	–	–	–	–	1	–	–
Not of Hispanic origin	–	–	22	10	–	5	–	3	3	3
Asian or Pacific Islander	–	1	23	6	3	55	1	–	5	10
Hispanic origin	–	–	–	–	–	–	–	–	–	–
Not of Hispanic origin	–	1	23	6	3	55	1	–	5	10
Other race	3	–	4	4	–	23	–	3	2	1
Hispanic origin	3	–	3	4	–	18	–	3	1	1
Not of Hispanic origin	–	–	1	–	–	5	–	–	1	–
PERCENT DISTRIBUTION BY RACE OF HOUSEHOLDER										
Occupied housing units	**100.0**	**100.0**	**100.0**	**100.0**	**100.0**	**100.0**	**100.0**	**100.0**	**100.0**	**100.0**
White	99.4	54.4	93.8	98.8	70.6	88.8	95.6	99.3	93.5	98.7
Black	.1	45.5	5.5	.5	29.2	9.9	4.3	.1	6.0	.3
American Indian, Eskimo, or Aleut	–	–	.3	.3	–	.1	–	.4	.2	.2
American Indian	–	–	.3	.3	–	.1	–	.4	.2	.2
Asian or Pacific Islander	–	.1	.3	.2	.2	.9	.1	–	.3	.7
Asian	–	.1	.3	.2	.2	.8	.1	–	.3	.7
Pacific Islander	–	–	–	–	–	–	–	–	–	–
Other race	.4	–	.1	.1	–	.4	–	.3	.1	.1
PERCENT DISTRIBUTION BY HISPANIC ORIGIN OF HOUSEHOLDER										
Occupied housing units	**100.0**	**100.0**	**100.0**	**100.0**	**100.0**	**100.0**	**100.0**	**100.0**	**100.0**	**100.0**
Hispanic origin (of any race)	.4	.7	.3	.4	.2	1.1	.2	.7	.3	.7
Mexican	.1	.5	.1	.2	.2	.5	.2	.6	.1	.4
Puerto Rican	–	–	–	.1	–	.2	–	–	–	.1
Cuban	–	–	–	–	–	–	–	–	–	–
Other Hispanic	.3	.2	.2	.1	–	.4	–	.1	.2	.3
Not of Hispanic origin	99.6	99.3	99.7	99.6	99.8	98.9	99.8	99.3	99.7	99.3
PERCENT OF HOUSEHOLDERS WHITE, NOT OF HISPANIC ORIGIN										
Occupied housing units	**100.0**	**100.0**	**100.0**	**100.0**	**100.0**	**100.0**	**100.0**	**100.0**	**100.0**	**100.0**
White	99.4	54.4	93.8	98.8	70.6	88.8	95.6	99.3	93.5	98.7
Not of Hispanic origin	99.4	53.7	93.5	98.5	70.5	88.0	95.3	99.0	93.3	98.1

TIPSII [UPF] GH129 CENSUS90 72583600 06/22/92 4:52 PM MACHINE: C DATA:CENSUS90*H1TIPSDA29. 06/18/92 13:30:56 TAPE: NONE FRAME: 34
TSF:CENSUS90*92. 06/18/92 13:31:35 UTF:CENSUS90*93. 06/18/92 13:31:35 META:CENSUS90*H1TABLES29. 06/18/92 13:47:14

Table 5. **Occupied Housing Units by Race and Hispanic Origin of Householder: 1990**—Con.

[For definitions of terms and meanings of symbols, see text]

Place and [In Selected States] County Subdivision [1,000 or More Persons]	Hillsboro city	Hillsdale village	Holden city	Hollister city	Holts Summit city	Horine CDP	Houston city	Humansville city	Huntsville city	Imperial CDP
RACE OF HOUSEHOLDER										
Occupied housing units	**532**	**620**	**951**	**1 088**	**812**	**326**	**941**	**428**	**576**	**1 478**
White	522	71	924	1 079	782	326	933	422	520	1 470
Black	2	547	18	2	20	–	1	1	52	–
American Indian, Eskimo, or Aleut	6	1	6	3	5	–	5	3	4	5
American Indian	6	1	6	3	5	–	5	3	4	5
Eskimo	–	–	–	–	–	–	–	–	–	–
Aleut	–	–	–	–	–	–	–	–	–	–
Asian or Pacific Islander	1	–	3	3	1	–	2	1	–	3
Asian	1	–	3	2	1	–	2	1	–	3
Chinese	–	–	1	1	–	–	–	–	–	–
Filipino	–	–	1	–	–	–	1	–	–	1
Japanese	1	–	1	–	–	–	–	–	–	–
Asian Indian	–	–	–	1	–	–	–	1	–	1
Korean	–	–	–	–	–	–	–	–	–	–
Vietnamese	–	–	–	–	–	–	–	–	–	–
Cambodian	–	–	–	–	–	–	–	–	–	–
Hmong	–	–	–	–	–	–	–	–	–	–
Laotian	–	–	–	–	–	–	–	–	–	–
Thai	–	–	–	–	1	–	–	–	–	–
Other Asian	–	–	–	–	–	–	1	–	–	1
Bangladeshi	–	–	–	–	–	–	1	–	–	–
Burmese	–	–	–	–	–	–	–	–	–	–
Indonesian	–	–	–	–	–	–	–	–	–	1
Malayan	–	–	–	–	–	–	–	–	–	–
Okinawan	–	–	–	–	–	–	–	–	–	–
Pakistani	–	–	–	–	–	–	–	–	–	–
Sri Lankan	–	–	–	–	–	–	–	–	–	–
All other Asian	–	–	–	–	–	–	–	–	–	–
Pacific Islander	–	–	–	1	–	–	–	–	–	–
Hawaiian	–	–	–	1	–	–	–	–	–	–
Samoan	–	–	–	–	–	–	–	–	–	–
Guamanian	–	–	–	–	–	–	–	–	–	–
Other Pacific Islander	–	–	–	–	–	–	–	–	–	–
Tongan	–	–	–	–	–	–	–	–	–	–
Tahitian	–	–	–	–	–	–	–	–	–	–
Northern Mariana Islander	–	–	–	–	–	–	–	–	–	–
Palauan	–	–	–	–	–	–	–	–	–	–
Fijian	–	–	–	–	–	–	–	–	–	–
All other Pacific Islander	–	–	–	–	–	–	–	–	–	–
Other race	1	1	–	1	4	–	–	1	–	–
HISPANIC ORIGIN OF HOUSEHOLDER										
Occupied housing units	**532**	**620**	**951**	**1 088**	**812**	**326**	**941**	**428**	**576**	**1 478**
Hispanic origin (of any race)	1	4	2	4	6	–	5	1	4	6
Mexican	1	–	2	1	1	–	3	–	3	4
Puerto Rican	–	1	–	1	1	–	–	–	–	–
Cuban	–	–	–	1	1	–	–	–	–	–
Other Hispanic	–	3	–	1	3	–	2	1	1	2
Not of Hispanic origin	531	616	949	1 084	806	326	936	427	572	1 472
RACE AND HISPANIC ORIGIN OF HOUSEHOLDER										
Occupied housing units	**532**	**620**	**951**	**1 088**	**812**	**326**	**941**	**428**	**576**	**1 478**
White	522	71	924	1 079	782	326	933	422	520	1 470
Hispanic origin	1	1	2	3	1	–	5	–	4	6
Not of Hispanic origin	521	70	922	1 076	781	326	928	422	516	1 464
Black	2	547	18	2	20	–	1	1	52	–
Hispanic origin	–	2	–	–	–	–	–	–	–	–
Not of Hispanic origin	2	545	18	2	20	–	1	1	52	–
American Indian, Eskimo, or Aleut	6	1	6	3	5	–	5	3	4	5
Hispanic origin	–	–	–	–	1	–	–	–	–	–
Not of Hispanic origin	6	1	6	3	4	–	5	3	4	5
Asian or Pacific Islander	1	–	3	3	1	–	2	1	–	3
Hispanic origin	–	–	–	–	–	–	–	–	–	–
Not of Hispanic origin	1	–	3	3	1	–	2	1	–	3
Other race	1	1	–	1	4	–	–	1	–	–
Hispanic origin	–	1	–	1	4	–	–	1	–	–
Not of Hispanic origin	1	–	–	–	–	–	–	–	–	–
PERCENT DISTRIBUTION BY RACE OF HOUSEHOLDER										
Occupied housing units	**100.0**	**100.0**	**100.0**	**100.0**	**100.0**	**100.0**	**100.0**	**100.0**	**100.0**	**100.0**
White	98.1	11.5	97.2	99.2	96.3	100.0	99.1	98.6	90.3	99.5
Black	.4	88.2	1.9	.2	2.5	–	.1	.2	9.0	–
American Indian, Eskimo, or Aleut	1.1	.2	.6	.3	.6	–	.5	.7	.7	.3
American Indian	1.1	.2	.6	.3	.6	–	.5	.7	.7	.3
Asian or Pacific Islander	.2	–	.3	.3	.1	–	.2	.2	–	.2
Asian	.2	–	.3	.2	.1	–	.2	.2	–	.2
Pacific Islander	–	–	–	.1	–	–	–	–	–	–
Other race	.2	.2	–	.1	.5	–	–	.2	–	–
PERCENT DISTRIBUTION BY HISPANIC ORIGIN OF HOUSEHOLDER										
Occupied housing units	**100.0**	**100.0**	**100.0**	**100.0**	**100.0**	**100.0**	**100.0**	**100.0**	**100.0**	**100.0**
Hispanic origin (of any race)	.2	.6	.2	.4	.7	–	.5	.2	.7	.4
Mexican	.2	–	.2	.1	.1	–	.3	–	.5	.3
Puerto Rican	–	.2	–	.1	.1	–	–	–	–	–
Cuban	–	–	–	.1	.1	–	–	–	–	–
Other Hispanic	–	.5	–	.1	.4	–	.2	.2	.2	.1
Not of Hispanic origin	99.8	99.4	99.8	99.6	99.3	100.0	99.5	99.8	99.3	99.6
PERCENT OF HOUSEHOLDERS WHITE, NOT OF HISPANIC ORIGIN										
Occupied housing units	**100.0**	**100.0**	**100.0**	**100.0**	**100.0**	**100.0**	**100.0**	**100.0**	**100.0**	**100.0**
White	98.1	11.5	97.2	99.2	96.3	100.0	99.1	98.6	90.3	99.5
Not of Hispanic origin	97.9	11.3	97.0	98.9	96.2	100.0	98.6	98.6	89.6	99.1

TIPSII [UPF] GH129 CENSUS90 72583600 06/22/92 4:52 PM MACHINE: C DATA:CENSUS90*H1TIPSDA29. 06/18/92 13:30:56 TAPE: NONE FRAME: 35
TSF:CENSUS90*92. 06/18/92 13:31:35 UTF:CENSUS90*93. 06/18/92 13:31:35 META:CENSUS90*H1TABLES29. 06/18/92 13:47:14

Table 5. **Occupied Housing Units by Race and Hispanic Origin of Householder: 1990**—Con.

[For definitions of terms and meanings of symbols, see text]

Place and [In Selected States] County Subdivision [1,000 or More Persons]	Independence city	Ironton city	Jackson city	Jefferson City city	Jennings city	Joplin city	Kahoka city	Kansas City city	Kearney city	Kennett city
RACE OF HOUSEHOLDER										
Occupied housing units	**45 322**	**618**	**3 557**	**14 162**	**6 388**	**17 474**	**872**	**177 607**	**692**	**4 408**
White	43 955	609	3 513	13 058	3 692	16 692	871	126 080	688	4 027
Black	561	7	35	985	2 661	346	–	46 571	1	357
American Indian, Eskimo, or Aleut	254	2	4	43	10	325	1	824	3	11
American Indian	253	2	4	42	10	322	1	812	3	11
Eskimo	1	–	–	–	–	3	–	4	–	–
Aleut	–	–	–	1	–	–	–	8	–	–
Asian or Pacific Islander	276	–	2	53	14	70	–	1 604	–	12
Asian	174	–	2	48	13	70	–	1 536	–	12
Chinese	38	–	–	15	4	12	–	266	–	3
Filipino	34	–	–	2	3	8	–	239	–	3
Japanese	31	–	–	9	1	10	–	141	–	–
Asian Indian	11	–	2	10	–	15	–	189	–	2
Korean	22	–	–	4	–	4	–	126	–	–
Vietnamese	16	–	–	1	2	15	–	327	–	–
Cambodian	–	–	–	1	–	–	–	54	–	–
Hmong	–	–	–	–	–	–	–	1	–	–
Laotian	9	–	–	–	1	–	–	22	–	–
Thai	5	–	–	1	1	2	–	41	–	4
Other Asian	8	–	–	5	1	4	–	130	–	–
Bangladeshi	1	–	–	–	–	1	–	3	–	–
Burmese	–	–	–	–	–	–	–	–	–	–
Indonesian	–	–	–	–	–	–	–	23	–	–
Malayan	1	–	–	–	–	–	–	22	–	–
Okinawan	–	–	–	–	–	–	–	–	–	–
Pakistani	1	–	–	–	–	–	–	21	–	–
Sri Lankan	–	–	–	1	–	–	–	–	–	–
All other Asian	5	–	–	4	1	3	–	61	–	–
Pacific Islander	102	–	–	5	1	–	–	68	–	–
Hawaiian	12	–	–	–	–	–	–	32	–	–
Samoan	79	–	–	2	–	–	–	18	–	–
Guamanian	1	–	–	3	–	–	–	7	–	–
Other Pacific Islander	10	–	–	–	1	–	–	11	–	–
Tongan	4	–	–	–	–	–	–	1	–	–
Tahitian	–	–	–	–	–	–	–	–	–	–
Northern Mariana Islander	–	–	–	–	–	–	–	1	–	–
Palauan	–	–	–	–	–	–	–	–	–	–
Fijian	–	–	–	–	–	–	–	–	–	–
All other Pacific Islander	6	–	–	–	1	–	–	9	–	–
Other race	276	–	3	23	11	41	–	2 528	–	1
HISPANIC ORIGIN OF HOUSEHOLDER										
Occupied housing units	**45 322**	**618**	**3 557**	**14 162**	**6 388**	**17 474**	**872**	**177 607**	**692**	**4 408**
Hispanic origin (of any race)	650	1	9	89	51	147	1	5 245	1	17
Mexican	494	–	4	44	29	90	–	3 991	1	7
Puerto Rican	17	–	1	1	3	16	–	161	–	–
Cuban	12	–	1	2	3	1	–	230	–	1
Other Hispanic	127	1	3	42	16	40	1	863	–	9
Not of Hispanic origin	44 672	617	3 548	14 073	6 337	17 327	871	172 362	691	4 391
RACE AND HISPANIC ORIGIN OF HOUSEHOLDER										
Occupied housing units	**45 322**	**618**	**3 557**	**14 162**	**6 388**	**17 474**	**872**	**177 607**	**692**	**4 408**
White	43 955	609	3 513	13 058	3 692	16 692	871	126 080	688	4 027
Hispanic origin	363	1	7	56	35	97	1	2 459	1	11
Not of Hispanic origin	43 592	608	3 506	13 002	3 657	16 595	870	123 621	687	4 016
Black	561	7	35	985	2 661	346	–	46 571	1	357
Hispanic origin	5	–	–	12	6	–	–	232	–	2
Not of Hispanic origin	556	7	35	973	2 655	346	–	46 339	1	355
American Indian, Eskimo, or Aleut	254	2	4	43	10	325	1	824	3	11
Hispanic origin	5	–	–	1	–	6	–	48	–	2
Not of Hispanic origin	249	2	4	42	10	319	1	776	3	9
Asian or Pacific Islander	276	–	2	53	14	70	–	1 604	–	12
Hispanic origin	7	–	–	–	–	5	–	75	–	1
Not of Hispanic origin	269	–	2	53	14	65	–	1 529	–	11
Other race	276	–	3	23	11	41	–	2 528	–	1
Hispanic origin	270	–	2	20	10	39	–	2 431	–	1
Not of Hispanic origin	6	–	1	3	1	2	–	97	–	–
PERCENT DISTRIBUTION BY RACE OF HOUSEHOLDER										
Occupied housing units	**100.0**	**100.0**	**100.0**	**100.0**	**100.0**	**100.0**	**100.0**	**100.0**	**100.0**	**100.0**
White	97.0	98.5	98.8	92.2	57.8	95.5	99.9	71.0	99.4	91.4
Black	1.2	1.1	1.0	7.0	41.7	2.0	–	26.2	.1	8.1
American Indian, Eskimo, or Aleut	.6	.3	.1	.3	.2	1.9	.1	.5	.4	.2
American Indian	.6	.3	.1	.3	.2	1.8	.1	.5	.4	.2
Asian or Pacific Islander	.6	–	.1	.4	.2	.4	–	.9	–	.3
Asian	.4	–	.1	.3	.2	.4	–	.9	–	.3
Pacific Islander	.2	–	–	–	–	–	–	–	–	–
Other race	.6	–	.1	.2	.2	.2	–	1.4	–	–
PERCENT DISTRIBUTION BY HISPANIC ORIGIN OF HOUSEHOLDER										
Occupied housing units	**100.0**	**100.0**	**100.0**	**100.0**	**100.0**	**100.0**	**100.0**	**100.0**	**100.0**	**100.0**
Hispanic origin (of any race)	1.4	.2	.3	.6	.8	.8	.1	3.0	.1	.4
Mexican	1.1	–	.1	.3	.5	.5	–	2.2	.1	.2
Puerto Rican	–	–	–	–	–	.1	–	.1	–	–
Cuban	–	–	–	–	–	–	–	.1	–	–
Other Hispanic	.3	.2	.1	.3	.3	.2	.1	.5	–	.2
Not of Hispanic origin	98.6	99.8	99.7	99.4	99.2	99.2	99.9	97.0	99.9	99.6
PERCENT OF HOUSEHOLDERS WHITE, NOT OF HISPANIC ORIGIN										
Occupied housing units	**100.0**	**100.0**	**100.0**	**100.0**	**100.0**	**100.0**	**100.0**	**100.0**	**100.0**	**100.0**
White	97.0	98.5	98.8	92.2	57.8	95.5	99.9	71.0	99.4	91.4
Not of Hispanic origin	96.2	98.4	98.6	91.8	57.2	95.0	99.8	69.6	99.3	91.1

TIPSII [UPF] GH129 CENSUS90 72583600 06/22/92 4:52 PM MACHINE: C DATA:CENSUS90*H1TIPSDA29. 06/18/92 13:30:56 TAPE: NONE FRAME: 36
TSF:CENSUS90*92. 06/18/92 13:31:35 UTF:CENSUS90*93. 06/18/92 13:31:35 META:CENSUS90*H1TABLES29. 06/18/92 13:47:14

Table 5. **Occupied Housing Units by Race and Hispanic Origin of Householder: 1990**—Con.

[For definitions of terms and meanings of symbols, see text]

Place and [In Selected States] County Subdivision [1,000 or More Persons]	Kimberling City city	Kinloch city	Kirksville city	Kirkwood city	Knob Noster city	Ladue city	La Grange city	Lake Lotawana city	Lakeshire city	Lake St. Louis city
RACE OF HOUSEHOLDER										
Occupied housing units	**744**	**876**	**6 286**	**11 212**	**887**	**3 304**	**452**	**891**	**752**	**2 672**
White	741	5	6 087	10 617	736	3 245	402	884	747	2 586
Black	–	871	73	522	113	12	49	–	1	60
American Indian, Eskimo, or Aleut	3	–	11	12	10	3	–	4	2	3
American Indian	3	–	11	12	10	3	–	4	2	3
Eskimo	–	–	–	–	–	–	–	–	–	–
Aleut	–	–	–	–	–	–	–	–	–	–
Asian or Pacific Islander	–	–	97	52	16	44	1	1	2	16
Asian	–	–	91	51	12	44	1	1	2	16
Chinese	–	–	45	11	–	14	–	–	–	2
Filipino	–	–	7	4	5	4	–	–	2	6
Japanese	–	–	10	7	2	4	–	–	–	3
Asian Indian	–	–	10	13	1	11	–	1	–	4
Korean	–	–	9	2	1	6	–	–	–	–
Vietnamese	–	–	2	6	1	–	1	–	–	–
Cambodian	–	–	–	–	–	–	–	–	–	–
Hmong	–	–	–	–	–	–	–	–	–	–
Laotian	–	–	–	–	–	–	–	–	–	–
Thai	–	–	1	3	2	1	–	–	–	–
Other Asian	–	–	7	5	–	4	–	–	–	1
Bangladeshi	–	–	–	–	–	–	–	–	–	–
Burmese	–	–	–	–	–	1	–	–	–	–
Indonesian	–	–	–	–	–	–	–	–	–	–
Malayan	–	–	–	1	–	–	–	–	–	–
Okinawan	–	–	–	–	–	–	–	–	–	–
Pakistani	–	–	–	2	–	2	–	–	–	1
Sri Lankan	–	–	2	–	–	1	–	–	–	–
All other Asian	–	–	5	2	–	–	–	–	–	–
Pacific Islander	–	–	6	1	4	–	–	–	–	–
Hawaiian	–	–	2	1	–	–	–	–	–	–
Samoan	–	–	3	–	2	–	–	–	–	–
Guamanian	–	–	1	–	2	–	–	–	–	–
Other Pacific Islander	–	–	–	–	–	–	–	–	–	–
Tongan	–	–	–	–	–	–	–	–	–	–
Tahitian	–	–	–	–	–	–	–	–	–	–
Northern Mariana Islander	–	–	–	–	–	–	–	–	–	–
Palauan	–	–	–	–	–	–	–	–	–	–
Fijian	–	–	–	–	–	–	–	–	–	–
All other Pacific Islander	–	–	–	–	–	–	–	–	–	–
Other race	–	–	18	9	12	–	–	2	–	7
HISPANIC ORIGIN OF HOUSEHOLDER										
Occupied housing units	**744**	**876**	**6 286**	**11 212**	**887**	**3 304**	**452**	**891**	**752**	**2 672**
Hispanic origin (of any race)	–	4	50	58	35	16	1	4	8	27
Mexican	–	2	21	28	22	5	1	2	1	15
Puerto Rican	–	–	8	6	4	1	–	–	–	2
Cuban	–	–	2	3	2	2	–	1	–	–
Other Hispanic	–	2	19	21	7	8	–	1	7	10
Not of Hispanic origin	744	872	6 236	11 154	852	3 288	451	887	744	2 645
RACE AND HISPANIC ORIGIN OF HOUSEHOLDER										
Occupied housing units	**744**	**876**	**6 286**	**11 212**	**887**	**3 304**	**452**	**891**	**752**	**2 672**
White	741	5	6 087	10 617	736	3 245	402	884	747	2 586
Hispanic origin	–	–	30	48	21	16	1	2	7	20
Not of Hispanic origin	741	5	6 057	10 569	715	3 229	401	882	740	2 566
Black	–	871	73	522	113	12	49	–	1	60
Hispanic origin	–	4	2	1	1	–	–	–	–	–
Not of Hispanic origin	–	867	71	521	112	12	49	–	1	60
American Indian, Eskimo, or Aleut	3	–	11	12	10	3	–	4	2	3
Hispanic origin	–	–	1	–	–	–	–	–	–	–
Not of Hispanic origin	3	–	10	12	10	3	–	4	2	3
Asian or Pacific Islander	–	–	97	52	16	44	1	1	2	16
Hispanic origin	–	–	–	–	1	–	–	–	1	–
Not of Hispanic origin	–	–	97	52	15	44	1	1	1	16
Other race	–	–	18	9	12	–	–	2	–	7
Hispanic origin	–	–	17	9	12	–	–	2	–	7
Not of Hispanic origin	–	–	1	–	–	–	–	–	–	–
PERCENT DISTRIBUTION BY RACE OF HOUSEHOLDER										
Occupied housing units	**100.0**	**100.0**	**100.0**	**100.0**	**100.0**	**100.0**	**100.0**	**100.0**	**100.0**	**100.0**
White	99.6	.6	96.8	94.7	83.0	98.2	88.9	99.2	99.3	96.8
Black	–	99.4	1.2	4.7	12.7	.4	10.8	–	.1	2.2
American Indian, Eskimo, or Aleut	.4	–	.2	.1	1.1	.1	–	.4	.3	.1
American Indian	.4	–	.2	.1	1.1	.1	–	.4	.3	.1
Asian or Pacific Islander	–	–	1.5	.5	1.8	1.3	.2	.1	.3	.6
Asian	–	–	1.4	.5	1.4	1.3	.2	.1	.3	.6
Pacific Islander	–	–	.1	–	.5	–	–	–	–	–
Other race	–	–	.3	.1	1.4	–	–	.2	–	.3
PERCENT DISTRIBUTION BY HISPANIC ORIGIN OF HOUSEHOLDER										
Occupied housing units	**100.0**	**100.0**	**100.0**	**100.0**	**100.0**	**100.0**	**100.0**	**100.0**	**100.0**	**100.0**
Hispanic origin (of any race)	–	.5	.8	.5	3.9	.5	.2	.4	1.1	1.0
Mexican	–	.2	.3	.2	2.5	.2	.2	.2	.1	.6
Puerto Rican	–	–	.1	.1	.5	–	–	–	–	.1
Cuban	–	–	–	–	.2	.1	–	.1	–	–
Other Hispanic	–	.2	.3	.2	.8	.2	–	.1	.9	.4
Not of Hispanic origin	100.0	99.5	99.2	99.5	96.1	99.5	99.8	99.6	98.9	99.0
PERCENT OF HOUSEHOLDERS WHITE, NOT OF HISPANIC ORIGIN										
Occupied housing units	**100.0**	**100.0**	**100.0**	**100.0**	**100.0**	**100.0**	**100.0**	**100.0**	**100.0**	**100.0**
White	99.6	.6	96.8	94.7	83.0	98.2	88.9	99.2	99.3	96.8
Not of Hispanic origin	99.6	.6	96.4	94.3	80.6	97.7	88.7	99.0	98.4	96.0

TIPSII [UPF] GH129 CENSUS90 72583600 06/22/92 4:52 PM MACHINE: C DATA:CENSUS90*H1TIPSDA29. 06/18/92 13:30:56 TAPE: NONE FRAME: 37
TSF:CENSUS90*92. 06/18/92 13:31:35 UTF:CENSUS90*93. 06/18/92 13:31:35 META:CENSUS90*H1TABLES29. 06/18/92 13:47:14

Table 5. **Occupied Housing Units by Race and Hispanic Origin of Householder: 1990**—Con.

[For definitions of terms and meanings of symbols, see text]

Place and [In Selected States] County Subdivision [1,000 or More Persons]	Lake Waukomis city	Lamar city	La Plata city	Lathrop city	Lawson city	Leadwood city	Lebanon city	Lee's Summit city	Lemay CDP	Lexington city
RACE OF HOUSEHOLDER										
Occupied housing units	**425**	**1 749**	**631**	**625**	**660**	**448**	**4 338**	**17 632**	**7 405**	**1 894**
White	423	1 736	619	601	655	448	4 272	17 208	7 333	1 765
Black	–	–	–	16	–	–	41	260	32	121
American Indian, Eskimo, or Aleut	1	6	8	7	3	–	14	46	10	6
American Indian	1	6	8	7	3	–	14	45	10	6
Eskimo	–	–	–	–	–	–	–	1	–	–
Aleut	–	–	–	–	–	–	–	–	–	–
Asian or Pacific Islander	1	4	3	–	2	–	7	69	15	1
Asian	1	3	3	–	–	–	6	65	15	1
Chinese	–	–	–	–	–	–	2	15	2	–
Filipino	1	1	3	–	–	–	2	12	8	–
Japanese	–	–	–	–	–	–	–	3	2	1
Asian Indian	–	–	–	–	–	–	1	13	1	–
Korean	–	1	–	–	–	–	1	10	–	–
Vietnamese	–	–	–	–	–	–	–	4	–	–
Cambodian	–	–	–	–	–	–	–	1	–	–
Hmong	–	–	–	–	–	–	–	1	–	–
Laotian	–	–	–	–	–	–	–	–	–	–
Thai	–	–	–	–	–	–	–	4	2	–
Other Asian	–	1	–	–	–	–	–	2	–	–
Bangladeshi	–	–	–	–	–	–	–	–	–	–
Burmese	–	–	–	–	–	–	–	–	–	–
Indonesian	–	–	–	–	–	–	–	–	–	–
Malayan	–	–	–	–	–	–	–	–	–	–
Okinawan	–	1	–	–	–	–	–	–	–	–
Pakistani	–	–	–	–	–	–	–	1	–	–
Sri Lankan	–	–	–	–	–	–	–	–	–	–
All other Asian	–	–	–	–	–	–	–	1	–	–
Pacific Islander	–	1	–	–	2	–	1	4	–	–
Hawaiian	–	1	–	–	2	–	–	–	–	–
Samoan	–	–	–	–	–	–	–	1	–	–
Guamanian	–	–	–	–	–	–	1	1	–	–
Other Pacific Islander	–	–	–	–	–	–	–	2	–	–
Tongan	–	–	–	–	–	–	–	–	–	–
Tahitian	–	–	–	–	–	–	–	–	–	–
Northern Mariana Islander	–	–	–	–	–	–	–	–	–	–
Palauan	–	–	–	–	–	–	–	1	–	–
Fijian	–	–	–	–	–	–	–	–	–	–
All other Pacific Islander	–	–	–	–	–	–	–	1	–	–
Other race	–	3	1	1	–	–	4	49	15	1
HISPANIC ORIGIN OF HOUSEHOLDER										
Occupied housing units	**425**	**1 749**	**631**	**625**	**660**	**448**	**4 338**	**17 632**	**7 405**	**1 894**
Hispanic origin (of any race)	6	4	3	–	1	–	20	118	74	8
Mexican	4	4	1	–	1	–	5	84	39	5
Puerto Rican	–	–	–	–	–	–	1	9	1	–
Cuban	–	–	–	–	–	–	–	1	1	–
Other Hispanic	2	–	2	–	–	–	14	24	33	3
Not of Hispanic origin	419	1 745	628	625	659	448	4 318	17 514	7 331	1 886
RACE AND HISPANIC ORIGIN OF HOUSEHOLDER										
Occupied housing units	**425**	**1 749**	**631**	**625**	**660**	**448**	**4 338**	**17 632**	**7 405**	**1 894**
White	423	1 736	619	601	655	448	4 272	17 208	7 333	1 765
Hispanic origin	5	1	2	–	1	–	14	65	57	7
Not of Hispanic origin	418	1 735	617	601	654	448	4 258	17 143	7 276	1 758
Black	–	–	–	16	–	–	41	260	32	121
Hispanic origin	–	–	–	–	–	–	–	2	–	–
Not of Hispanic origin	–	–	–	16	–	–	41	258	32	121
American Indian, Eskimo, or Aleut	1	6	8	7	3	–	14	46	10	6
Hispanic origin	1	–	–	–	–	–	–	–	2	–
Not of Hispanic origin	–	6	8	7	3	–	14	46	8	6
Asian or Pacific Islander	1	4	3	–	2	–	7	69	15	1
Hispanic origin	–	–	–	–	–	–	2	5	–	–
Not of Hispanic origin	1	4	3	–	2	–	5	64	15	1
Other race	–	3	1	1	–	–	4	49	15	1
Hispanic origin	–	3	1	–	–	–	4	46	15	1
Not of Hispanic origin	–	–	–	1	–	–	–	3	–	–
PERCENT DISTRIBUTION BY RACE OF HOUSEHOLDER										
Occupied housing units	**100.0**	**100.0**	**100.0**	**100.0**	**100.0**	**100.0**	**100.0**	**100.0**	**100.0**	**100.0**
White	99.5	99.3	98.1	96.2	99.2	100.0	98.5	97.6	99.0	93.2
Black	–	–	–	2.6	–	–	.9	1.5	.4	6.4
American Indian, Eskimo, or Aleut	.2	.3	1.3	1.1	.5	–	.3	.3	.1	.3
American Indian	.2	.3	1.3	1.1	.5	–	.3	.3	.1	.3
Asian or Pacific Islander	.2	.2	.5	–	.3	–	.2	.4	.2	.1
Asian	.2	.2	.5	–	–	–	.1	.4	.2	.1
Pacific Islander	–	.1	–	–	.3	–	–	–	–	–
Other race	–	.2	.2	.2	–	–	.1	.3	.2	.1
PERCENT DISTRIBUTION BY HISPANIC ORIGIN OF HOUSEHOLDER										
Occupied housing units	**100.0**	**100.0**	**100.0**	**100.0**	**100.0**	**100.0**	**100.0**	**100.0**	**100.0**	**100.0**
Hispanic origin (of any race)	1.4	.2	.5	–	.2	–	.5	.7	1.0	.4
Mexican	.9	.2	.2	–	.2	–	.1	.5	.5	.3
Puerto Rican	–	–	–	–	–	–	–	.1	–	–
Cuban	–	–	–	–	–	–	–	–	–	–
Other Hispanic	.5	–	.3	–	–	–	.3	.1	.4	.2
Not of Hispanic origin	98.6	99.8	99.5	100.0	99.8	100.0	99.5	99.3	99.0	99.6
PERCENT OF HOUSEHOLDERS WHITE, NOT OF HISPANIC ORIGIN										
Occupied housing units	**100.0**	**100.0**	**100.0**	**100.0**	**100.0**	**100.0**	**100.0**	**100.0**	**100.0**	**100.0**
White	99.5	99.3	98.1	96.2	99.2	100.0	98.5	97.6	99.0	93.2
Not of Hispanic origin	98.4	99.2	97.8	96.2	99.1	100.0	98.2	97.2	98.3	92.8

TIPSII [UPF] GH129 CENSUS90 72583600 06/22/92 4:52 PM MACHINE: C DATA:CENSUS90*H1TIPSDA29. 06/18/92 13:30:56 TAPE: NONE FRAME: 38
TSF:CENSUS90*92. 06/18/92 13:31:35 UTF:CENSUS90*93. 06/18/92 13:31:35 META:CENSUS90*H1TABLES29. 06/18/92 13:47:14

Table 5. **Occupied Housing Units by Race and Hispanic Origin of Householder: 1990**—Con.

[For definitions of terms and meanings of symbols, see text]

Place and [In Selected States] County Subdivision [1,000 or More Persons]	Liberty city	Licking city	Lilbourn city	Linn city	Lockwood city	Louisiana city	Macon city	Malden city	Manchester city	Mansfield city
RACE OF HOUSEHOLDER										
Occupied housing units	**7 175**	**583**	**502**	**491**	**416**	**1 626**	**2 370**	**1 958**	**2 195**	**587**
White	6 913	581	398	487	411	1 509	2 240	1 590	2 063	580
Black	199	–	104	1	–	109	123	360	69	3
American Indian, Eskimo, or Aleut	28	2	–	1	5	3	4	5	2	4
American Indian	27	2	–	1	5	3	4	5	2	4
Eskimo	–	–	–	–	–	–	–	–	–	–
Aleut	1	–	–	–	–	–	–	–	–	–
Asian or Pacific Islander	16	–	–	–	–	4	2	–	57	–
Asian	16	–	–	–	–	4	2	–	57	–
Chinese	4	–	–	–	–	–	–	–	16	–
Filipino	3	–	–	–	–	–	–	–	5	–
Japanese	2	–	–	–	–	1	–	–	5	–
Asian Indian	2	–	–	–	–	2	2	–	21	–
Korean	2	–	–	–	–	–	–	–	6	–
Vietnamese	1	–	–	–	–	–	–	–	2	–
Cambodian	–	–	–	–	–	–	–	–	–	–
Hmong	–	–	–	–	–	–	–	–	–	–
Laotian	–	–	–	–	–	–	–	–	–	–
Thai	1	–	–	–	–	1	–	–	–	–
Other Asian	1	–	–	–	–	–	–	–	2	–
Bangladeshi	–	–	–	–	–	–	–	–	–	–
Burmese	–	–	–	–	–	–	–	–	–	–
Indonesian	–	–	–	–	–	–	–	–	–	–
Malayan	–	–	–	–	–	–	–	–	–	–
Okinawan	–	–	–	–	–	–	–	–	–	–
Pakistani	–	–	–	–	–	–	–	–	1	–
Sri Lankan	–	–	–	–	–	–	–	–	–	–
All other Asian	1	–	–	–	–	–	–	–	1	–
Pacific Islander	–	–	–	–	–	–	–	–	–	–
Hawaiian	–	–	–	–	–	–	–	–	–	–
Samoan	–	–	–	–	–	–	–	–	–	–
Guamanian	–	–	–	–	–	–	–	–	–	–
Other Pacific Islander	–	–	–	–	–	–	–	–	–	–
Tongan	–	–	–	–	–	–	–	–	–	–
Tahitian	–	–	–	–	–	–	–	–	–	–
Northern Mariana Islander	–	–	–	–	–	–	–	–	–	–
Palauan	–	–	–	–	–	–	–	–	–	–
Fijian	–	–	–	–	–	–	–	–	–	–
All other Pacific Islander	–	–	–	–	–	–	–	–	–	–
Other race	19	–	–	2	–	1	1	3	4	–
HISPANIC ORIGIN OF HOUSEHOLDER										
Occupied housing units	**7 175**	**583**	**502**	**491**	**416**	**1 626**	**2 370**	**1 958**	**2 195**	**587**
Hispanic origin (of any race)	75	1	4	4	2	9	5	11	18	–
Mexican	53	1	1	2	–	6	1	9	5	–
Puerto Rican	3	–	–	2	–	–	–	–	3	–
Cuban	4	–	–	–	1	–	–	–	3	–
Other Hispanic	15	–	3	–	1	3	4	2	7	–
Not of Hispanic origin	7 100	582	498	487	414	1 617	2 365	1 947	2 177	587
RACE AND HISPANIC ORIGIN OF HOUSEHOLDER										
Occupied housing units	**7 175**	**583**	**502**	**491**	**416**	**1 626**	**2 370**	**1 958**	**2 195**	**587**
White	6 913	581	398	487	411	1 509	2 240	1 590	2 063	580
Hispanic origin	51	1	3	1	2	8	4	8	14	–
Not of Hispanic origin	6 862	580	395	486	409	1 501	2 236	1 582	2 049	580
Black	199	–	104	1	–	109	123	360	69	3
Hispanic origin	3	–	1	–	–	–	–	–	–	–
Not of Hispanic origin	196	–	103	1	–	109	123	360	69	3
American Indian, Eskimo, or Aleut	28	2	–	1	5	3	4	5	2	4
Hispanic origin	2	–	–	1	–	–	–	–	–	–
Not of Hispanic origin	26	2	–	–	5	3	4	5	2	4
Asian or Pacific Islander	16	–	–	–	–	4	2	–	57	–
Hispanic origin	–	–	–	–	–	–	–	–	–	–
Not of Hispanic origin	16	–	–	–	–	4	2	–	57	–
Other race	19	–	–	2	–	1	1	3	4	–
Hispanic origin	19	–	–	2	–	1	1	3	4	–
Not of Hispanic origin	–	–	–	–	–	–	–	–	–	–
PERCENT DISTRIBUTION BY RACE OF HOUSEHOLDER										
Occupied housing units	**100.0**	**100.0**	**100.0**	**100.0**	**100.0**	**100.0**	**100.0**	**100.0**	**100.0**	**100.0**
White	96.3	99.7	79.3	99.2	98.8	92.8	94.5	81.2	94.0	98.8
Black	2.8	–	20.7	.2	–	6.7	5.2	18.4	3.1	.5
American Indian, Eskimo, or Aleut	.4	.3	–	.2	1.2	.2	.2	.3	.1	.7
American Indian	.4	.3	–	.2	1.2	.2	.2	.3	.1	.7
Asian or Pacific Islander	.2	–	–	–	–	.2	.1	–	2.6	–
Asian	.2	–	–	–	–	.2	.1	–	2.6	–
Pacific Islander	–	–	–	–	–	–	–	–	–	–
Other race	.3	–	–	.4	–	.1	–	.2	.2	–
PERCENT DISTRIBUTION BY HISPANIC ORIGIN OF HOUSEHOLDER										
Occupied housing units	**100.0**	**100.0**	**100.0**	**100.0**	**100.0**	**100.0**	**100.0**	**100.0**	**100.0**	**100.0**
Hispanic origin (of any race)	1.0	.2	.8	.8	.5	.6	.2	.6	.8	–
Mexican	.7	.2	.2	.4	–	.4	–	.5	.2	–
Puerto Rican	–	–	–	.4	–	–	–	–	.1	–
Cuban	.1	–	–	–	.2	–	–	–	.1	–
Other Hispanic	.2	–	.6	–	.2	.2	.2	.1	.3	–
Not of Hispanic origin	99.0	99.8	99.2	99.2	99.5	99.4	99.8	99.4	99.2	100.0
PERCENT OF HOUSEHOLDERS WHITE, NOT OF HISPANIC ORIGIN										
Occupied housing units	**100.0**	**100.0**	**100.0**	**100.0**	**100.0**	**100.0**	**100.0**	**100.0**	**100.0**	**100.0**
White	96.3	99.7	79.3	99.2	98.8	92.8	94.5	81.2	94.0	98.8
Not of Hispanic origin	95.6	99.5	78.7	99.0	98.3	92.3	94.3	80.8	93.3	98.8

TIPSII [UPF] GH129 CENSUS90 72583600 06/22/92 4:52 PM MACHINE: C DATA:CENSUS90*H1TIPSDA29. 06/18/92 13:30:56 TAPE: NONE FRAME: 39
TSF:CENSUS90*92. 06/18/92 13:31:35 UTF:CENSUS90*93. 06/18/92 13:31:35 META:CENSUS90*H1TABLES29. 06/18/92 13:47:14

Table 5. **Occupied Housing Units by Race and Hispanic Origin of Householder: 1990**—Con.

[For definitions of terms and meanings of symbols, see text]

Place and [In Selected States] County Subdivision [1,000 or More Persons]	Maplewood city	Marble Hill city	Marceline city	Marionville city	Marlborough village	Marshall city	Marshfield city	Maryland Heights city	Maryville city	Maysville city
RACE OF HOUSEHOLDER										
Occupied housing units	**4 884**	**609**	**1 089**	**733**	**1 232**	**4 712**	**1 762**	**10 667**	**3 545**	**438**
White	4 013	602	1 081	710	1 130	4 384	1 747	10 076	3 436	437
Black	737	–	4	–	50	291	–	347	38	–
American Indian, Eskimo, or Aleut	10	4	2	22	2	16	13	19	6	1
American Indian	9	4	2	22	2	16	13	17	6	1
Eskimo	–	–	–	–	–	–	–	1	–	–
Aleut	1	–	–	–	–	–	–	1	–	–
Asian or Pacific Islander	109	3	–	1	38	10	–	195	51	–
Asian	108	3	–	1	38	8	–	193	51	–
Chinese	44	–	–	1	4	1	–	67	17	–
Filipino	13	–	–	–	1	–	–	14	1	–
Japanese	3	–	–	–	6	2	–	12	11	–
Asian Indian	8	–	–	–	10	–	–	58	6	–
Korean	16	–	–	–	7	2	–	16	3	–
Vietnamese	5	–	–	–	3	–	–	16	–	–
Cambodian	–	–	–	–	–	–	–	–	–	–
Hmong	–	–	–	–	–	–	–	–	–	–
Laotian	7	3	–	–	–	–	–	1	–	–
Thai	4	–	–	–	6	–	–	3	–	–
Other Asian	8	–	–	–	1	3	–	6	13	–
Bangladeshi	–	–	–	–	–	–	–	–	–	–
Burmese	–	–	–	–	–	–	–	–	–	–
Indonesian	–	–	–	–	1	–	–	–	1	–
Malayan	3	–	–	–	–	–	–	–	3	–
Okinawan	–	–	–	–	–	–	–	–	–	–
Pakistani	1	–	–	–	–	2	–	2	2	–
Sri Lankan	–	–	–	–	–	–	–	–	–	–
All other Asian	4	–	–	–	–	1	–	4	7	–
Pacific Islander	1	–	–	–	–	2	–	2	–	–
Hawaiian	1	–	–	–	–	–	–	1	–	–
Samoan	–	–	–	–	–	–	–	–	–	–
Guamanian	–	–	–	–	–	1	–	–	–	–
Other Pacific Islander	–	–	–	–	–	1	–	1	–	–
Tongan	–	–	–	–	–	–	–	–	–	–
Tahitian	–	–	–	–	–	–	–	–	–	–
Northern Mariana Islander	–	–	–	–	–	–	–	–	–	–
Palauan	–	–	–	–	–	–	–	–	–	–
Fijian	–	–	–	–	–	–	–	–	–	–
All other Pacific Islander	–	–	–	–	–	1	–	1	–	–
Other race	15	–	2	–	12	11	2	30	14	–
HISPANIC ORIGIN OF HOUSEHOLDER										
Occupied housing units	**4 884**	**609**	**1 089**	**733**	**1 232**	**4 712**	**1 762**	**10 667**	**3 545**	**438**
Hispanic origin (of any race)	61	1	13	4	33	26	5	109	28	1
Mexican	24	1	7	3	13	6	2	45	12	–
Puerto Rican	2	–	1	–	–	3	1	9	2	–
Cuban	10	–	–	–	1	–	–	10	1	–
Other Hispanic	25	–	5	1	19	17	2	45	13	1
Not of Hispanic origin	4 823	608	1 076	729	1 199	4 686	1 757	10 558	3 517	437
RACE AND HISPANIC ORIGIN OF HOUSEHOLDER										
Occupied housing units	**4 884**	**609**	**1 089**	**733**	**1 232**	**4 712**	**1 762**	**10 667**	**3 545**	**438**
White	4 013	602	1 081	710	1 130	4 384	1 747	10 076	3 436	437
Hispanic origin	41	1	11	3	20	14	2	75	11	1
Not of Hispanic origin	3 972	601	1 070	707	1 110	4 370	1 745	10 001	3 425	436
Black	737	–	4	–	50	291	–	347	38	–
Hispanic origin	2	–	–	–	–	1	–	4	2	–
Not of Hispanic origin	735	–	4	–	50	290	–	343	36	–
American Indian, Eskimo, or Aleut	10	4	2	22	2	16	13	19	6	1
Hispanic origin	–	–	–	1	–	–	1	1	2	–
Not of Hispanic origin	10	4	2	21	2	16	12	18	4	1
Asian or Pacific Islander	109	3	–	1	38	10	–	195	51	–
Hispanic origin	4	–	–	–	1	–	–	1	1	–
Not of Hispanic origin	105	3	–	1	37	10	–	194	50	–
Other race	15	–	2	–	12	11	2	30	14	–
Hispanic origin	14	–	2	–	12	11	2	28	12	–
Not of Hispanic origin	1	–	–	–	–	–	–	2	2	–
PERCENT DISTRIBUTION BY RACE OF HOUSEHOLDER										
Occupied housing units	**100.0**	**100.0**	**100.0**	**100.0**	**100.0**	**100.0**	**100.0**	**100.0**	**100.0**	**100.0**
White	82.2	98.9	99.3	96.9	91.7	93.0	99.1	94.5	96.9	99.8
Black	15.1	–	.4	–	4.1	6.2	–	3.3	1.1	–
American Indian, Eskimo, or Aleut	.2	.7	.2	3.0	.2	.3	.7	.2	.2	.2
American Indian	.2	.7	.2	3.0	.2	.3	.7	.2	.2	.2
Asian or Pacific Islander	2.2	.5	–	.1	3.1	.2	–	1.8	1.4	–
Asian	2.2	.5	–	.1	3.1	.2	–	1.8	1.4	–
Pacific Islander	–	–	–	–	–	–	–	–	–	–
Other race	.3	–	.2	–	1.0	.2	.1	.3	.4	–
PERCENT DISTRIBUTION BY HISPANIC ORIGIN OF HOUSEHOLDER										
Occupied housing units	**100.0**	**100.0**	**100.0**	**100.0**	**100.0**	**100.0**	**100.0**	**100.0**	**100.0**	**100.0**
Hispanic origin (of any race)	1.2	.2	1.2	.5	2.7	.6	.3	1.0	.8	.2
Mexican	.5	.2	.6	.4	1.1	.1	.1	.4	.3	–
Puerto Rican	–	–	.1	–	–	.1	.1	.1	.1	–
Cuban	.2	–	–	–	.1	–	–	.1	–	–
Other Hispanic	.5	–	.5	.1	1.5	.4	.1	.4	.4	.2
Not of Hispanic origin	98.8	99.8	98.8	99.5	97.3	99.4	99.7	99.0	99.2	99.8
PERCENT OF HOUSEHOLDERS WHITE, NOT OF HISPANIC ORIGIN										
Occupied housing units	**100.0**	**100.0**	**100.0**	**100.0**	**100.0**	**100.0**	**100.0**	**100.0**	**100.0**	**100.0**
White	82.2	98.9	99.3	96.9	91.7	93.0	99.1	94.5	96.9	99.8
Not of Hispanic origin	81.3	98.7	98.3	96.5	90.1	92.7	99.0	93.8	96.6	99.5

TIPSII [UPF] GH129 CENSUS90 72583600 06/22/92 4:52 PM MACHINE: C DATA:CENSUS90*H1TIPSDA29. 06/18/92 13:30:56 TAPE: NONE FRAME: 40
TSF:CENSUS90*92. 06/18/92 13:31:35 UTF:CENSUS90*93. 06/18/92 13:31:35 META:CENSUS90*H1TABLES29. 06/18/92 13:47:14

Table 5. **Occupied Housing Units by Race and Hispanic Origin of Householder: 1990**—Con.

[For definitions of terms and meanings of symbols, see text]

Place and [In Selected States] County Subdivision [1,000 or More Persons]	Mehlville CDP	Memphis city	Mexico city	Milan city	Miner city	Moberly city	Moline Acres city	Monett city	Monroe City city	Montgomery City city
RACE OF HOUSEHOLDER										
Occupied housing units	**11 307**	**944**	**4 589**	**739**	**438**	**5 216**	**976**	**2 695**	**1 050**	**931**
White	11 092	944	4 150	737	424	4 863	383	2 668	962	878
Black	92	–	411	–	12	307	584	–	82	48
American Indian, Eskimo, or Aleut	18	–	6	2	1	18	2	19	2	2
American Indian	18	–	6	2	1	17	2	19	2	2
Eskimo	–	–	–	–	–	1	–	–	–	–
Aleut	–	–	–	–	–	–	–	–	–	–
Asian or Pacific Islander	80	–	17	–	–	22	6	5	3	1
Asian	79	–	17	–	–	22	6	5	2	1
Chinese	24	–	–	–	–	4	1	1	–	–
Filipino	14	–	–	–	–	3	2	2	2	–
Japanese	10	–	14	–	–	6	–	–	–	1
Asian Indian	18	–	2	–	–	6	–	–	–	–
Korean	6	–	–	–	–	1	1	–	–	–
Vietnamese	3	–	1	–	–	1	2	2	–	–
Cambodian	–	–	–	–	–	–	–	–	–	–
Hmong	–	–	–	–	–	–	–	–	–	–
Laotian	–	–	–	–	–	–	–	–	–	–
Thai	1	–	–	–	–	–	–	–	–	–
Other Asian	3	–	–	–	–	1	–	–	–	–
Bangladeshi	–	–	–	–	–	–	–	–	–	–
Burmese	–	–	–	–	–	–	–	–	–	–
Indonesian	–	–	–	–	–	1	–	–	–	–
Malayan	–	–	–	–	–	–	–	–	–	–
Okinawan	–	–	–	–	–	–	–	–	–	–
Pakistani	1	–	–	–	–	–	–	–	–	–
Sri Lankan	–	–	–	–	–	–	–	–	–	–
All other Asian	2	–	–	–	–	–	–	–	–	–
Pacific Islander	1	–	–	–	–	–	–	–	1	–
Hawaiian	1	–	–	–	–	–	–	–	–	–
Samoan	–	–	–	–	–	–	–	–	–	–
Guamanian	–	–	–	–	–	–	–	–	1	–
Other Pacific Islander	–	–	–	–	–	–	–	–	–	–
Tongan	–	–	–	–	–	–	–	–	–	–
Tahitian	–	–	–	–	–	–	–	–	–	–
Northern Mariana Islander	–	–	–	–	–	–	–	–	–	–
Palauan	–	–	–	–	–	–	–	–	–	–
Fijian	–	–	–	–	–	–	–	–	–	–
All other Pacific Islander	–	–	–	–	–	–	–	–	–	–
Other race	25	–	5	–	1	6	1	3	1	2
HISPANIC ORIGIN OF HOUSEHOLDER										
Occupied housing units	**11 307**	**944**	**4 589**	**739**	**438**	**5 216**	**976**	**2 695**	**1 050**	**931**
Hispanic origin (of any race)	120	2	15	3	5	33	5	6	8	2
Mexican	54	–	11	1	3	8	1	4	6	2
Puerto Rican	9	–	1	–	–	4	3	–	1	–
Cuban	2	–	–	–	–	4	–	–	–	–
Other Hispanic	55	2	3	2	2	17	1	2	1	–
Not of Hispanic origin	11 187	942	4 574	736	433	5 183	971	2 689	1 042	929
RACE AND HISPANIC ORIGIN OF HOUSEHOLDER										
Occupied housing units	**11 307**	**944**	**4 589**	**739**	**438**	**5 216**	**976**	**2 695**	**1 050**	**931**
White	11 092	944	4 150	737	424	4 863	383	2 668	962	878
Hispanic origin	92	2	10	3	4	27	3	3	6	–
Not of Hispanic origin	11 000	942	4 140	734	420	4 836	380	2 665	956	878
Black	92	–	411	–	12	307	584	–	82	48
Hispanic origin	2	–	–	–	–	–	1	–	–	–
Not of Hispanic origin	90	–	411	–	12	307	583	–	82	48
American Indian, Eskimo, or Aleut	18	–	6	2	1	18	2	19	2	2
Hispanic origin	1	–	–	–	–	–	–	1	–	–
Not of Hispanic origin	17	–	6	2	1	18	2	18	2	2
Asian or Pacific Islander	80	–	17	–	–	22	6	5	3	1
Hispanic origin	1	–	–	–	–	–	–	–	1	–
Not of Hispanic origin	79	–	17	–	–	22	6	5	2	1
Other race	25	–	5	–	1	6	1	3	1	2
Hispanic origin	24	–	5	–	1	6	1	2	1	2
Not of Hispanic origin	1	–	–	–	–	–	–	1	–	–
PERCENT DISTRIBUTION BY RACE OF HOUSEHOLDER										
Occupied housing units	**100.0**	**100.0**	**100.0**	**100.0**	**100.0**	**100.0**	**100.0**	**100.0**	**100.0**	**100.0**
White	98.1	100.0	90.4	99.7	96.8	93.2	39.2	99.0	91.6	94.3
Black	.8	–	9.0	–	2.7	5.9	59.8	–	7.8	5.2
American Indian, Eskimo, or Aleut	.2	–	.1	.3	.2	.3	.2	.7	.2	.2
American Indian	.2	–	.1	.3	.2	.3	.2	.7	.2	.2
Asian or Pacific Islander	.7	–	.4	–	–	.4	.6	.2	.3	.1
Asian	.7	–	.4	–	–	.4	.6	.2	.2	.1
Pacific Islander	–	–	–	–	–	–	–	–	.1	–
Other race	.2	–	.1	–	.2	.1	.1	.1	.1	.2
PERCENT DISTRIBUTION BY HISPANIC ORIGIN OF HOUSEHOLDER										
Occupied housing units	**100.0**	**100.0**	**100.0**	**100.0**	**100.0**	**100.0**	**100.0**	**100.0**	**100.0**	**100.0**
Hispanic origin (of any race)	1.1	.2	.3	.4	1.1	.6	.5	.2	.8	.2
Mexican	.5	–	.2	.1	.7	.2	.1	.1	.6	.2
Puerto Rican	.1	–	–	–	–	.1	.3	–	.1	–
Cuban	–	–	–	–	–	.1	–	–	–	–
Other Hispanic	.5	.2	.1	.3	.5	.3	.1	.1	.1	–
Not of Hispanic origin	98.9	99.8	99.7	99.6	98.9	99.4	99.5	99.8	99.2	99.8
PERCENT OF HOUSEHOLDERS WHITE, NOT OF HISPANIC ORIGIN										
Occupied housing units	**100.0**	**100.0**	**100.0**	**100.0**	**100.0**	**100.0**	**100.0**	**100.0**	**100.0**	**100.0**
White	98.1	100.0	90.4	99.7	96.8	93.2	39.2	99.0	91.6	94.3
Not of Hispanic origin	97.3	99.8	90.2	99.3	95.9	92.7	38.9	98.9	91.0	94.3

TIPSII [UPF] GH129 CENSUS90 72583600 06/22/92 4:52 PM MACHINE: C DATA:CENSUS90*H1TIPSDA29. 06/18/92 13:30:56 TAPE: NONE FRAME: 41
TSF:CENSUS90*92. 06/18/92 13:31:35 UTF:CENSUS90*93. 06/18/92 13:31:35 META:CENSUS90*H1TABLES29. 06/18/92 13:47:14

Table 5. **Occupied Housing Units by Race and Hispanic Origin of Householder: 1990**—Con.

[For definitions of terms and meanings of symbols, see text]

Place and [In Selected States] County Subdivision [1,000 or More Persons]	Morehouse city	Mound City city	Mountain Grove city	Mountain View city	Mount Vernon city	Murphy CDP	Neosho city	Nevada city	New Franklin city	New Haven city
RACE OF HOUSEHOLDER										
Occupied housing units	**446**	**556**	**1 863**	**878**	**1 506**	**3 431**	**3 772**	**3 340**	**462**	**672**
White	444	555	1 840	871	1 482	3 408	3 628	3 310	446	658
Black	–	–	–	1	2	3	40	3	8	10
American Indian, Eskimo, or Aleut	–	1	21	5	16	12	70	18	4	1
American Indian	–	1	21	4	16	12	70	17	4	1
Eskimo	–	–	–	–	–	–	–	–	–	–
Aleut	–	–	–	1	–	–	–	1	–	–
Asian or Pacific Islander	1	–	1	1	2	6	29	7	2	2
Asian	1	–	1	1	2	5	7	5	–	2
Chinese	–	–	–	–	–	1	2	3	–	–
Filipino	–	–	–	–	1	1	–	–	–	1
Japanese	1	–	–	–	–	1	1	–	–	–
Asian Indian	–	–	1	–	1	1	3	1	–	–
Korean	–	–	–	–	–	–	–	1	–	–
Vietnamese	–	–	–	1	–	1	1	–	–	–
Cambodian	–	–	–	–	–	–	–	–	–	–
Hmong	–	–	–	–	–	–	–	–	–	–
Laotian	–	–	–	–	–	–	–	–	–	–
Thai	–	–	–	–	–	–	–	–	–	–
Other Asian	–	–	–	–	–	–	–	–	–	1
Bangladeshi	–	–	–	–	–	–	–	–	–	–
Burmese	–	–	–	–	–	–	–	–	–	–
Indonesian	–	–	–	–	–	–	–	–	–	–
Malayan	–	–	–	–	–	–	–	–	–	–
Okinawan	–	–	–	–	–	–	–	–	–	–
Pakistani	–	–	–	–	–	–	–	–	–	1
Sri Lankan	–	–	–	–	–	–	–	–	–	–
All other Asian	–	–	–	–	–	–	–	–	–	–
Pacific Islander	–	–	–	–	–	1	22	2	2	–
Hawaiian	–	–	–	–	–	–	2	2	2	–
Samoan	–	–	–	–	–	–	1	–	–	–
Guamanian	–	–	–	–	–	1	–	–	–	–
Other Pacific Islander	–	–	–	–	–	–	19	–	–	–
Tongan	–	–	–	–	–	–	–	–	–	–
Tahitian	–	–	–	–	–	–	–	–	–	–
Northern Mariana Islander	–	–	–	–	–	–	1	–	–	–
Palauan	–	–	–	–	–	–	–	–	–	–
Fijian	–	–	–	–	–	–	–	–	–	–
All other Pacific Islander	–	–	–	–	–	–	18	–	–	–
Other race	1	–	1	–	4	2	5	2	2	1
HISPANIC ORIGIN OF HOUSEHOLDER										
Occupied housing units	**446**	**556**	**1 863**	**878**	**1 506**	**3 431**	**3 772**	**3 340**	**462**	**672**
Hispanic origin (of any race)	2	3	7	4	18	23	23	25	5	3
Mexican	2	1	4	1	4	15	15	7	3	3
Puerto Rican	–	1	–	2	2	–	3	3	–	–
Cuban	–	–	–	–	–	–	–	–	–	–
Other Hispanic	–	1	3	1	12	8	5	15	2	–
Not of Hispanic origin	444	553	1 856	874	1 488	3 408	3 749	3 315	457	669
RACE AND HISPANIC ORIGIN OF HOUSEHOLDER										
Occupied housing units	**446**	**556**	**1 863**	**878**	**1 506**	**3 431**	**3 772**	**3 340**	**462**	**672**
White	444	555	1 840	871	1 482	3 408	3 628	3 310	446	658
Hispanic origin	1	3	5	4	12	20	16	22	3	2
Not of Hispanic origin	443	552	1 835	867	1 470	3 388	3 612	3 288	443	656
Black	–	–	–	1	2	3	40	3	8	10
Hispanic origin	–	–	–	–	–	–	–	–	–	–
Not of Hispanic origin	–	–	–	1	2	3	40	3	8	10
American Indian, Eskimo, or Aleut	–	1	21	5	16	12	70	18	4	1
Hispanic origin	–	–	1	–	2	1	1	1	–	–
Not of Hispanic origin	–	1	20	5	14	11	69	17	4	1
Asian or Pacific Islander	1	–	1	1	2	6	29	7	2	2
Hispanic origin	–	–	–	–	–	–	1	–	–	–
Not of Hispanic origin	1	–	1	1	2	6	28	7	2	2
Other race	1	–	1	–	4	2	5	2	2	1
Hispanic origin	1	–	1	–	4	2	5	2	2	1
Not of Hispanic origin	–	–	–	–	–	–	–	–	–	–
PERCENT DISTRIBUTION BY RACE OF HOUSEHOLDER										
Occupied housing units	**100.0**	**100.0**	**100.0**	**100.0**	**100.0**	**100.0**	**100.0**	**100.0**	**100.0**	**100.0**
White	99.6	99.8	98.8	99.2	98.4	99.3	96.2	99.1	96.5	97.9
Black	–	–	–	.1	.1	.1	1.1	.1	1.7	1.5
American Indian, Eskimo, or Aleut	–	.2	1.1	.6	1.1	.3	1.9	.5	.9	.1
American Indian	–	.2	1.1	.5	1.1	.3	1.9	.5	.9	.1
Asian or Pacific Islander	.2	–	.1	.1	.1	.2	.8	.2	.4	.3
Asian	.2	–	.1	.1	.1	.1	.2	.1	–	.3
Pacific Islander	–	–	–	–	–	–	.6	.1	.4	–
Other race	.2	–	.1	–	.3	.1	.1	.1	.4	.1
PERCENT DISTRIBUTION BY HISPANIC ORIGIN OF HOUSEHOLDER										
Occupied housing units	**100.0**	**100.0**	**100.0**	**100.0**	**100.0**	**100.0**	**100.0**	**100.0**	**100.0**	**100.0**
Hispanic origin (of any race)	.4	.5	.4	.5	1.2	.7	.6	.7	1.1	.4
Mexican	.4	.2	.2	.1	.3	.4	.4	.2	.6	.4
Puerto Rican	–	.2	–	.2	.1	–	.1	.1	–	–
Cuban	–	–	–	–	–	–	–	–	–	–
Other Hispanic	–	.2	.2	.1	.8	.2	.1	.4	.4	–
Not of Hispanic origin	99.6	99.5	99.6	99.5	98.8	99.3	99.4	99.3	98.9	99.6
PERCENT OF HOUSEHOLDERS WHITE, NOT OF HISPANIC ORIGIN										
Occupied housing units	**100.0**	**100.0**	**100.0**	**100.0**	**100.0**	**100.0**	**100.0**	**100.0**	**100.0**	**100.0**
White	99.6	99.8	98.8	99.2	98.4	99.3	96.2	99.1	96.5	97.9
Not of Hispanic origin	99.3	99.3	98.5	98.7	97.6	98.7	95.8	98.4	95.9	97.6

TIPSII [UPF] GH129 CENSUS90 72583600 06/22/92 4:52 PM MACHINE: C DATA:CENSUS90*H1TIPSDA29. 06/18/92 13:30:56 TAPE: NONE FRAME: 42
TSF:CENSUS90*92. 06/18/92 13:31:35 UTF:CENSUS90*93. 06/18/92 13:31:35 META:CENSUS90*H1TABLES29. 06/18/92 13:47:14

Table 5. **Occupied Housing Units by Race and Hispanic Origin of Householder: 1990**—Con.

[For definitions of terms and meanings of symbols, see text]

Place and [In Selected States] County Subdivision [1,000 or More Persons]	New Madrid city	Nixa city	Noel city	Normandy city	North Kansas City city	Northwoods city	Oak Grove city	Oakland city	Oakville CDP	Odessa city
RACE OF HOUSEHOLDER										
Occupied housing units	**1 224**	**1 801**	**465**	**1 791**	**2 396**	**1 763**	**1 546**	**441**	**10 547**	**1 466**
White	934	1 786	443	849	2 310	230	1 522	426	10 430	1 438
Black	286	–	1	882	32	1 529	4	12	25	22
American Indian, Eskimo, or Aleut	–	7	20	2	14	2	5	–	14	2
American Indian	–	7	20	2	14	2	5	–	14	2
Eskimo	–	–	–	–	–	–	–	–	–	–
Aleut	–	–	–	–	–	–	–	–	–	–
Asian or Pacific Islander	3	5	–	51	21	1	8	3	62	1
Asian	3	5	–	50	19	1	4	3	61	1
Chinese	–	–	–	15	4	–	–	–	12	–
Filipino	–	2	–	–	2	–	3	1	18	–
Japanese	–	–	–	–	3	–	–	1	3	–
Asian Indian	2	–	–	4	2	–	–	–	14	–
Korean	–	2	–	5	–	–	1	–	6	1
Vietnamese	–	–	–	1	7	1	–	–	3	–
Cambodian	–	–	–	–	–	–	–	–	–	–
Hmong	–	–	–	–	–	–	–	–	–	–
Laotian	–	–	–	–	–	–	–	–	–	–
Thai	1	1	–	1	1	–	–	–	–	–
Other Asian	–	–	–	24	–	–	–	1	5	–
Bangladeshi	–	–	–	–	–	–	–	–	–	–
Burmese	–	–	–	–	–	–	–	–	–	–
Indonesian	–	–	–	–	–	–	–	–	–	–
Malayan	–	–	–	22	–	–	–	–	–	–
Okinawan	–	–	–	–	–	–	–	–	–	–
Pakistani	–	–	–	1	–	–	–	–	3	–
Sri Lankan	–	–	–	–	–	–	–	1	1	–
All other Asian	–	–	–	1	–	–	–	–	1	–
Pacific Islander	–	–	–	1	2	–	4	–	1	–
Hawaiian	–	–	–	–	1	–	–	–	1	–
Samoan	–	–	–	–	–	–	3	–	–	–
Guamanian	–	–	–	1	–	–	1	–	–	–
Other Pacific Islander	–	–	–	–	1	–	–	–	–	–
Tongan	–	–	–	–	–	–	–	–	–	–
Tahitian	–	–	–	–	–	–	–	–	–	–
Northern Mariana Islander	–	–	–	–	–	–	–	–	–	–
Palauan	–	–	–	–	–	–	–	–	–	–
Fijian	–	–	–	–	–	–	–	–	–	–
All other Pacific Islander	–	–	–	–	1	–	–	–	–	–
Other race	1	3	1	7	19	1	7	–	16	3
HISPANIC ORIGIN OF HOUSEHOLDER										
Occupied housing units	**1 224**	**1 801**	**465**	**1 791**	**2 396**	**1 763**	**1 546**	**441**	**10 547**	**1 466**
Hispanic origin (of any race)	1	10	2	13	53	9	14	3	89	7
Mexican	1	7	2	6	39	3	12	1	38	4
Puerto Rican	–	–	–	2	–	1	–	–	4	2
Cuban	–	–	–	2	5	–	–	–	6	–
Other Hispanic	–	3	–	3	9	5	2	2	41	1
Not of Hispanic origin	1 223	1 791	463	1 778	2 343	1 754	1 532	438	10 458	1 459
RACE AND HISPANIC ORIGIN OF HOUSEHOLDER										
Occupied housing units	**1 224**	**1 801**	**465**	**1 791**	**2 396**	**1 763**	**1 546**	**441**	**10 547**	**1 466**
White	934	1 786	443	849	2 310	230	1 522	426	10 430	1 438
Hispanic origin	–	7	1	5	35	3	6	3	73	4
Not of Hispanic origin	934	1 779	442	844	2 275	227	1 516	423	10 357	1 434
Black	286	–	1	882	32	1 529	4	12	25	22
Hispanic origin	–	–	–	3	–	5	–	–	–	–
Not of Hispanic origin	286	–	1	879	32	1 524	4	12	25	22
American Indian, Eskimo, or Aleut	–	7	20	2	14	2	5	–	14	2
Hispanic origin	–	–	–	–	–	–	–	–	–	–
Not of Hispanic origin	–	7	20	2	14	2	5	–	14	2
Asian or Pacific Islander	3	5	–	51	21	1	8	3	62	1
Hispanic origin	–	–	–	–	–	–	1	–	1	–
Not of Hispanic origin	3	5	–	51	21	1	7	3	61	1
Other race	1	3	1	7	19	1	7	–	16	3
Hispanic origin	1	3	1	5	18	1	7	–	15	3
Not of Hispanic origin	–	–	–	2	1	–	–	–	1	–
PERCENT DISTRIBUTION BY RACE OF HOUSEHOLDER										
Occupied housing units	**100.0**	**100.0**	**100.0**	**100.0**	**100.0**	**100.0**	**100.0**	**100.0**	**100.0**	**100.0**
White	76.3	99.2	95.3	47.4	96.4	13.0	98.4	96.6	98.9	98.1
Black	23.4	–	.2	49.2	1.3	86.7	.3	2.7	.2	1.5
American Indian, Eskimo, or Aleut	–	.4	4.3	.1	.6	.1	.3	–	.1	.1
American Indian	–	.4	4.3	.1	.6	.1	.3	–	.1	.1
Asian or Pacific Islander	.2	.3	–	2.8	.9	.1	.5	.7	.6	.1
Asian	.2	.3	–	2.8	.8	.1	.3	.7	.6	.1
Pacific Islander	–	–	–	.1	.1	–	.3	–	–	–
Other race	.1	.2	.2	.4	.8	.1	.5	–	.2	.2
PERCENT DISTRIBUTION BY HISPANIC ORIGIN OF HOUSEHOLDER										
Occupied housing units	**100.0**	**100.0**	**100.0**	**100.0**	**100.0**	**100.0**	**100.0**	**100.0**	**100.0**	**100.0**
Hispanic origin (of any race)	.1	.6	.4	.7	2.2	.5	.9	.7	.8	.5
Mexican	.1	.4	.4	.3	1.6	.2	.8	.2	.4	.3
Puerto Rican	–	–	–	.1	–	.1	–	–	–	.1
Cuban	–	–	–	.1	.2	–	–	–	.1	–
Other Hispanic	–	.2	–	.2	.4	.3	.1	.5	.4	.1
Not of Hispanic origin	99.9	99.4	99.6	99.3	97.8	99.5	99.1	99.3	99.2	99.5
PERCENT OF HOUSEHOLDERS WHITE, NOT OF HISPANIC ORIGIN										
Occupied housing units	**100.0**	**100.0**	**100.0**	**100.0**	**100.0**	**100.0**	**100.0**	**100.0**	**100.0**	**100.0**
White	76.3	99.2	95.3	47.4	96.4	13.0	98.4	96.6	98.9	98.1
Not of Hispanic origin	76.3	98.8	95.1	47.1	94.9	12.9	98.1	95.9	98.2	97.8

TIPSII [UPF] GH129 CENSUS90 72583600 06/22/92 4:52 PM MACHINE: C DATA:CENSUS90*H1TIPSDA29. 06/18/92 13:30:56 TAPE: NONE FRAME: 43
TSF:CENSUS90*92. 06/18/92 13:31:35 UTF:CENSUS90*93. 06/18/92 13:31:35 META:CENSUS90*H1TABLES29. 06/18/92 13:47:14

Table 5. **Occupied Housing Units by Race and Hispanic Origin of Householder: 1990**—Con.

[For definitions of terms and meanings of symbols, see text]

Place and [In Selected States] County Subdivision [1,000 or More Persons]	O'Fallon city	Olivette city	Oran city	Osage Beach city	Overland city	Owensville city	Ozark city	Pacific city	Pagedale city	Palmyra city
RACE OF HOUSEHOLDER										
Occupied housing units	**6 382**	**3 059**	**459**	**1 092**	**7 169**	**1 043**	**1 547**	**1 657**	**1 269**	**1 312**
White	6 234	2 469	453	1 079	6 671	1 043	1 527	1 599	228	1 275
Black	90	534	–	6	399	–	3	49	1 033	31
American Indian, Eskimo, or Aleut	26	3	1	4	21	–	9	1	5	3
American Indian	26	3	1	4	20	–	9	1	5	3
Eskimo	–	–	–	–	1	–	–	–	–	–
Aleut	–	–	–	–	–	–	–	–	–	–
Asian or Pacific Islander	13	49	–	3	62	–	3	2	3	3
Asian	13	49	–	3	61	–	3	2	3	3
Chinese	1	24	–	–	16	–	–	–	1	–
Filipino	1	5	–	1	9	–	–	2	–	–
Japanese	–	5	–	–	2	–	1	–	–	1
Asian Indian	–	7	–	–	19	–	–	–	1	–
Korean	5	2	–	–	4	–	1	–	–	–
Vietnamese	–	2	–	2	7	–	–	–	–	1
Cambodian	–	–	–	–	–	–	–	–	–	–
Hmong	–	–	–	–	–	–	–	–	–	–
Laotian	–	–	–	–	1	–	–	–	–	–
Thai	1	–	–	–	2	–	–	–	–	–
Other Asian	5	4	–	–	1	–	1	–	1	1
Bangladeshi	–	–	–	–	–	–	–	–	–	–
Burmese	–	–	–	–	–	–	–	–	–	–
Indonesian	–	–	–	–	1	–	1	–	–	–
Malayan	–	1	–	–	–	–	–	–	–	–
Okinawan	–	–	–	–	–	–	–	–	–	–
Pakistani	3	2	–	–	–	–	–	–	–	–
Sri Lankan	–	–	–	–	–	–	–	–	–	–
All other Asian	2	1	–	–	–	–	–	–	1	1
Pacific Islander	–	–	–	–	1	–	–	–	–	–
Hawaiian	–	–	–	–	1	–	–	–	–	–
Samoan	–	–	–	–	–	–	–	–	–	–
Guamanian	–	–	–	–	–	–	–	–	–	–
Other Pacific Islander	–	–	–	–	–	–	–	–	–	–
Tongan	–	–	–	–	–	–	–	–	–	–
Tahitian	–	–	–	–	–	–	–	–	–	–
Northern Mariana Islander	–	–	–	–	–	–	–	–	–	–
Palauan	–	–	–	–	–	–	–	–	–	–
Fijian	–	–	–	–	–	–	–	–	–	–
All other Pacific Islander	–	–	–	–	–	–	–	–	–	–
Other race	19	4	5	–	16	–	5	6	–	–
HISPANIC ORIGIN OF HOUSEHOLDER										
Occupied housing units	**6 382**	**3 059**	**459**	**1 092**	**7 169**	**1 043**	**1 547**	**1 657**	**1 269**	**1 312**
Hispanic origin (of any race)	89	22	12	1	44	3	13	15	12	3
Mexican	59	3	5	1	23	2	6	7	4	–
Puerto Rican	1	4	1	–	4	–	2	4	4	1
Cuban	2	3	–	–	5	–	–	–	2	–
Other Hispanic	27	12	6	–	12	1	5	4	2	2
Not of Hispanic origin	6 293	3 037	447	1 091	7 125	1 040	1 534	1 642	1 257	1 309
RACE AND HISPANIC ORIGIN OF HOUSEHOLDER										
Occupied housing units	**6 382**	**3 059**	**459**	**1 092**	**7 169**	**1 043**	**1 547**	**1 657**	**1 269**	**1 312**
White	6 234	2 469	453	1 079	6 671	1 043	1 527	1 599	228	1 275
Hispanic origin	67	16	7	1	27	3	8	11	6	3
Not of Hispanic origin	6 167	2 453	446	1 078	6 644	1 040	1 519	1 588	222	1 272
Black	90	534	–	6	399	–	3	49	1 033	31
Hispanic origin	3	3	–	–	2	–	–	–	5	–
Not of Hispanic origin	87	531	–	6	397	–	3	49	1 028	31
American Indian, Eskimo, or Aleut	26	3	1	4	21	–	9	1	5	3
Hispanic origin	1	–	–	–	2	–	–	–	1	–
Not of Hispanic origin	25	3	1	4	19	–	9	1	4	3
Asian or Pacific Islander	13	49	–	3	62	–	3	2	3	3
Hispanic origin	–	1	–	–	1	–	–	–	–	–
Not of Hispanic origin	13	48	–	3	61	–	3	2	3	3
Other race	19	4	5	–	16	–	5	6	–	–
Hispanic origin	18	2	5	–	12	–	5	4	–	–
Not of Hispanic origin	1	2	–	–	4	–	–	2	–	–
PERCENT DISTRIBUTION BY RACE OF HOUSEHOLDER										
Occupied housing units	**100.0**	**100.0**	**100.0**	**100.0**	**100.0**	**100.0**	**100.0**	**100.0**	**100.0**	**100.0**
White	97.7	80.7	98.7	98.8	93.1	100.0	98.7	96.5	18.0	97.2
Black	1.4	17.5	–	.5	5.6	–	.2	3.0	81.4	2.4
American Indian, Eskimo, or Aleut	.4	.1	.2	.4	.3	–	.6	.1	.4	.2
American Indian	.4	.1	.2	.4	.3	–	.6	.1	.4	.2
Asian or Pacific Islander	.2	1.6	–	.3	.9	–	.2	.1	.2	.2
Asian	.2	1.6	–	.3	.9	–	.2	.1	.2	.2
Pacific Islander	–	–	–	–	–	–	–	–	–	–
Other race	.3	.1	1.1	–	.2	–	.3	.4	–	–
PERCENT DISTRIBUTION BY HISPANIC ORIGIN OF HOUSEHOLDER										
Occupied housing units	**100.0**	**100.0**	**100.0**	**100.0**	**100.0**	**100.0**	**100.0**	**100.0**	**100.0**	**100.0**
Hispanic origin (of any race)	1.4	.7	2.6	.1	.6	.3	.8	.9	.9	.2
Mexican	.9	.1	1.1	.1	.3	.2	.4	.4	.3	–
Puerto Rican	–	.1	.2	–	.1	–	.1	.2	.3	.1
Cuban	–	.1	–	–	.1	–	–	–	.2	–
Other Hispanic	.4	.4	1.3	–	.2	.1	.3	.2	.2	.2
Not of Hispanic origin	98.6	99.3	97.4	99.9	99.4	99.7	99.2	99.1	99.1	99.8
PERCENT OF HOUSEHOLDERS WHITE, NOT OF HISPANIC ORIGIN										
Occupied housing units	**100.0**	**100.0**	**100.0**	**100.0**	**100.0**	**100.0**	**100.0**	**100.0**	**100.0**	**100.0**
White	97.7	80.7	98.7	98.8	93.1	100.0	98.7	96.5	18.0	97.2
Not of Hispanic origin	96.6	80.2	97.2	98.7	92.7	99.7	98.2	95.8	17.5	97.0

TIPSII [UPF] GH129 CENSUS90 72583600 06/22/92 4:52 PM MACHINE: C DATA:CENSUS90*H1TIPSDA29. 06/18/92 13:30:56 TAPE: NONE FRAME: 44
TSF:CENSUS90*92. 06/18/92 13:31:35 UTF:CENSUS90*93. 06/18/92 13:31:35 META:CENSUS90*H1TABLES29. 06/18/92 13:47:14

Table 5. **Occupied Housing Units by Race and Hispanic Origin of Householder: 1990**—Con.

[For definitions of terms and meanings of symbols, see text]

Place and [In Selected States] County Subdivision [1,000 or More Persons]	Paris city	Parkville city	Pasadena Hills city	Peculiar city	Perryville city	Pevely city	Piedmont city	Pierce City city	Pine Lawn city	Platte City city
RACE OF HOUSEHOLDER										
Occupied housing units	**607**	**880**	**464**	**642**	**2 723**	**1 033**	**894**	**552**	**1 649**	**1 156**
White	573	822	271	636	2 701	1 029	889	551	168	1 121
Black	34	38	188	–	–	4	–	–	1 475	25
American Indian, Eskimo, or Aleut	–	12	1	5	7	–	5	1	3	4
American Indian	–	12	1	5	7	–	5	1	3	4
Eskimo	–	–	–	–	–	–	–	–	–	–
Aleut	–	–	–	–	–	–	–	–	–	–
Asian or Pacific Islander	–	3	4	1	13	–	–	–	1	2
Asian	–	–	4	–	12	–	–	–	–	2
Chinese	–	–	2	–	–	–	–	–	–	–
Filipino	–	–	1	–	2	–	–	–	–	1
Japanese	–	–	1	–	9	–	–	–	–	1
Asian Indian	–	–	–	–	–	–	–	–	–	–
Korean	–	–	–	–	–	–	–	–	–	–
Vietnamese	–	–	–	–	–	–	–	–	–	–
Cambodian	–	–	–	–	–	–	–	–	–	–
Hmong	–	–	–	–	–	–	–	–	–	–
Laotian	–	–	–	–	1	–	–	–	–	–
Thai	–	–	–	–	–	–	–	–	–	–
Other Asian	–	–	–	–	–	–	–	–	–	–
Bangladeshi	–	–	–	–	–	–	–	–	–	–
Burmese	–	–	–	–	–	–	–	–	–	–
Indonesian	–	–	–	–	–	–	–	–	–	–
Malayan	–	–	–	–	–	–	–	–	–	–
Okinawan	–	–	–	–	–	–	–	–	–	–
Pakistani	–	–	–	–	–	–	–	–	–	–
Sri Lankan	–	–	–	–	–	–	–	–	–	–
All other Asian	–	–	–	–	–	–	–	–	–	–
Pacific Islander	–	3	–	1	1	–	–	–	1	–
Hawaiian	–	–	–	–	–	–	–	–	–	–
Samoan	–	–	–	–	1	–	–	–	1	–
Guamanian	–	–	–	1	–	–	–	–	–	–
Other Pacific Islander	–	3	–	–	–	–	–	–	–	–
Tongan	–	–	–	–	–	–	–	–	–	–
Tahitian	–	–	–	–	–	–	–	–	–	–
Northern Mariana Islander	–	–	–	–	–	–	–	–	–	–
Palauan	–	–	–	–	–	–	–	–	–	–
Fijian	–	–	–	–	–	–	–	–	–	–
All other Pacific Islander	–	3	–	–	–	–	–	–	–	–
Other race	–	5	–	–	2	–	–	–	2	4
HISPANIC ORIGIN OF HOUSEHOLDER										
Occupied housing units	**607**	**880**	**464**	**642**	**2 723**	**1 033**	**894**	**552**	**1 649**	**1 156**
Hispanic origin (of any race)	1	20	2	1	8	–	–	2	10	10
Mexican	–	12	2	–	4	–	–	2	5	4
Puerto Rican	–	1	–	–	–	–	–	–	2	1
Cuban	–	2	–	–	–	–	–	–	–	–
Other Hispanic	1	5	–	1	4	–	–	–	3	5
Not of Hispanic origin	606	860	462	641	2 715	1 033	894	550	1 639	1 146
RACE AND HISPANIC ORIGIN OF HOUSEHOLDER										
Occupied housing units	**607**	**880**	**464**	**642**	**2 723**	**1 033**	**894**	**552**	**1 649**	**1 156**
White	573	822	271	636	2 701	1 029	889	551	168	1 121
Hispanic origin	1	13	1	1	6	–	–	2	6	5
Not of Hispanic origin	572	809	270	635	2 695	1 029	889	549	162	1 116
Black	34	38	188	–	–	4	–	–	1 475	25
Hispanic origin	–	2	1	–	–	–	–	–	2	1
Not of Hispanic origin	34	36	187	–	–	4	–	–	1 473	24
American Indian, Eskimo, or Aleut	–	12	1	5	7	–	5	1	3	4
Hispanic origin	–	–	–	–	–	–	–	–	–	–
Not of Hispanic origin	–	12	1	5	7	–	5	1	3	4
Asian or Pacific Islander	–	3	4	1	13	–	–	–	1	2
Hispanic origin	–	–	–	–	–	–	–	–	–	–
Not of Hispanic origin	–	3	4	1	13	–	–	–	1	2
Other race	–	5	–	–	2	–	–	–	2	4
Hispanic origin	–	5	–	–	2	–	–	–	2	4
Not of Hispanic origin	–	–	–	–	–	–	–	–	–	–
PERCENT DISTRIBUTION BY RACE OF HOUSEHOLDER										
Occupied housing units	**100.0**	**100.0**	**100.0**	**100.0**	**100.0**	**100.0**	**100.0**	**100.0**	**100.0**	**100.0**
White	94.4	93.4	58.4	99.1	99.2	99.6	99.4	99.8	10.2	97.0
Black	5.6	4.3	40.5	–	–	.4	–	–	89.4	2.2
American Indian, Eskimo, or Aleut	–	1.4	.2	.8	.3	–	.6	.2	.2	.3
American Indian	–	1.4	.2	.8	.3	–	.6	.2	.2	.3
Asian or Pacific Islander	–	.3	.9	.2	.5	–	–	–	.1	.2
Asian	–	–	.9	–	.4	–	–	–	–	.2
Pacific Islander	–	.3	–	.2	–	–	–	–	.1	–
Other race	–	.6	–	–	.1	–	–	–	.1	.3
PERCENT DISTRIBUTION BY HISPANIC ORIGIN OF HOUSEHOLDER										
Occupied housing units	**100.0**	**100.0**	**100.0**	**100.0**	**100.0**	**100.0**	**100.0**	**100.0**	**100.0**	**100.0**
Hispanic origin (of any race)	.2	2.3	.4	.2	.3	–	–	.4	.6	.9
Mexican	–	1.4	.4	–	.1	–	–	.4	.3	.3
Puerto Rican	–	.1	–	–	–	–	–	–	.1	.1
Cuban	–	.2	–	–	–	–	–	–	–	–
Other Hispanic	.2	.6	–	.2	.1	–	–	–	.2	.4
Not of Hispanic origin	99.8	97.7	99.6	99.8	99.7	100.0	100.0	99.6	99.4	99.1
PERCENT OF HOUSEHOLDERS WHITE, NOT OF HISPANIC ORIGIN										
Occupied housing units	**100.0**	**100.0**	**100.0**	**100.0**	**100.0**	**100.0**	**100.0**	**100.0**	**100.0**	**100.0**
White	94.4	93.4	58.4	99.1	99.2	99.6	99.4	99.8	10.2	97.0
Not of Hispanic origin	94.2	91.9	58.2	98.9	99.0	99.6	99.4	99.5	9.8	96.5

TIPSII [UPF] GH129 CENSUS90 72583600 06/22/92 4:52 PM MACHINE: C DATA:CENSUS90*H1TIPSDA29. 06/18/92 13:30:56 TAPE: NONE FRAME: 45
TSF:CENSUS90*92. 06/18/92 13:31:35 UTF:CENSUS90*93. 06/18/92 13:31:35 META:CENSUS90*H1TABLES29. 06/18/92 13:47:14

Table 5. **Occupied Housing Units by Race and Hispanic Origin of Householder: 1990**—Con.

[For definitions of terms and meanings of symbols, see text]

Place and [In Selected States] County Subdivision [1,000 or More Persons]	Plattsburg city	Pleasant Hill city	Pleasant Valley city	Poplar Bluff city	Portageville city	Potosi city	Princeton city	Raymore city	Raytown city	Republic city
RACE OF HOUSEHOLDER										
Occupied housing units	**864**	**1 420**	**1 017**	**7 077**	**1 310**	**1 103**	**507**	**2 037**	**12 697**	**2 331**
White	769	1 402	993	6 543	1 089	1 074	507	1 992	12 199	2 305
Black	87	7	11	483	213	26	–	20	371	1
American Indian, Eskimo, or Aleut	4	7	6	25	3	3	–	14	43	17
American Indian	4	7	6	25	3	3	–	14	42	17
Eskimo	–	–	–	–	–	–	–	–	–	–
Aleut	–	–	–	–	–	–	–	–	1	–
Asian or Pacific Islander	1	2	4	21	3	–	–	4	40	5
Asian	1	2	4	21	3	–	–	4	39	5
Chinese	–	–	–	3	–	–	–	–	4	1
Filipino	–	–	3	5	1	–	–	2	5	–
Japanese	–	–	–	–	–	–	–	–	8	1
Asian Indian	–	1	–	6	–	–	–	1	9	–
Korean	–	–	1	1	2	–	–	1	6	1
Vietnamese	1	1	–	–	–	–	–	–	2	1
Cambodian	–	–	–	1	–	–	–	–	2	–
Hmong	–	–	–	–	–	–	–	–	–	–
Laotian	–	–	–	–	–	–	–	–	1	–
Thai	–	–	–	3	–	–	–	–	–	–
Other Asian	–	–	–	2	–	–	–	–	2	1
Bangladeshi	–	–	–	–	–	–	–	–	–	–
Burmese	–	–	–	–	–	–	–	–	–	–
Indonesian	–	–	–	–	–	–	–	–	–	–
Malayan	–	–	–	–	–	–	–	–	1	–
Okinawan	–	–	–	–	–	–	–	–	–	–
Pakistani	–	–	–	–	–	–	–	–	–	–
Sri Lankan	–	–	–	–	–	–	–	–	–	–
All other Asian	–	–	–	2	–	–	–	–	1	1
Pacific Islander	–	–	–	–	–	–	–	–	1	–
Hawaiian	–	–	–	–	–	–	–	–	1	–
Samoan	–	–	–	–	–	–	–	–	–	–
Guamanian	–	–	–	–	–	–	–	–	–	–
Other Pacific Islander	–	–	–	–	–	–	–	–	–	–
Tongan	–	–	–	–	–	–	–	–	–	–
Tahitian	–	–	–	–	–	–	–	–	–	–
Northern Mariana Islander	–	–	–	–	–	–	–	–	–	–
Palauan	–	–	–	–	–	–	–	–	–	–
Fijian	–	–	–	–	–	–	–	–	–	–
All other Pacific Islander	–	–	–	–	–	–	–	–	–	–
Other race	3	2	3	5	2	–	–	7	44	3
HISPANIC ORIGIN OF HOUSEHOLDER										
Occupied housing units	**864**	**1 420**	**1 017**	**7 077**	**1 310**	**1 103**	**507**	**2 037**	**12 697**	**2 331**
Hispanic origin (of any race)	4	8	18	43	11	2	1	17	121	14
Mexican	2	5	12	19	5	–	1	8	95	9
Puerto Rican	–	–	2	4	2	–	–	1	4	1
Cuban	–	1	–	1	–	–	–	2	–	–
Other Hispanic	2	2	4	19	4	2	–	6	22	4
Not of Hispanic origin	860	1 412	999	7 034	1 299	1 101	506	2 020	12 576	2 317
RACE AND HISPANIC ORIGIN OF HOUSEHOLDER										
Occupied housing units	**864**	**1 420**	**1 017**	**7 077**	**1 310**	**1 103**	**507**	**2 037**	**12 697**	**2 331**
White	769	1 402	993	6 543	1 089	1 074	507	1 992	12 199	2 305
Hispanic origin	1	6	13	32	8	2	1	10	77	11
Not of Hispanic origin	768	1 396	980	6 511	1 081	1 072	506	1 982	12 122	2 294
Black	87	7	11	483	213	26	–	20	371	1
Hispanic origin	–	–	2	3	1	–	–	–	1	–
Not of Hispanic origin	87	7	9	480	212	26	–	20	370	1
American Indian, Eskimo, or Aleut	4	7	6	25	3	3	–	14	43	17
Hispanic origin	–	–	–	2	–	–	–	–	3	–
Not of Hispanic origin	4	7	6	23	3	3	–	14	40	17
Asian or Pacific Islander	1	2	4	21	3	–	–	4	40	5
Hispanic origin	–	–	–	1	–	–	–	–	2	–
Not of Hispanic origin	1	2	4	20	3	–	–	4	38	5
Other race	3	2	3	5	2	–	–	7	44	3
Hispanic origin	3	2	3	5	2	–	–	7	38	3
Not of Hispanic origin	–	–	–	–	–	–	–	–	6	–
PERCENT DISTRIBUTION BY RACE OF HOUSEHOLDER										
Occupied housing units	**100.0**	**100.0**	**100.0**	**100.0**	**100.0**	**100.0**	**100.0**	**100.0**	**100.0**	**100.0**
White	89.0	98.7	97.6	92.5	83.1	97.4	100.0	97.8	96.1	98.9
Black	10.1	.5	1.1	6.8	16.3	2.4	–	1.0	2.9	–
American Indian, Eskimo, or Aleut	.5	.5	.6	.4	.2	.3	–	.7	.3	.7
American Indian	.5	.5	.6	.4	.2	.3	–	.7	.3	.7
Asian or Pacific Islander	.1	.1	.4	.3	.2	–	–	.2	.3	.2
Asian	.1	.1	.4	.3	.2	–	–	.2	.3	.2
Pacific Islander	–	–	–	–	–	–	–	–	–	–
Other race	.3	.1	.3	.1	.2	–	–	.3	.3	.1
PERCENT DISTRIBUTION BY HISPANIC ORIGIN OF HOUSEHOLDER										
Occupied housing units	**100.0**	**100.0**	**100.0**	**100.0**	**100.0**	**100.0**	**100.0**	**100.0**	**100.0**	**100.0**
Hispanic origin (of any race)	.5	.6	1.8	.6	.8	.2	.2	.8	1.0	.6
Mexican	.2	.4	1.2	.3	.4	–	.2	.4	.7	.4
Puerto Rican	–	–	.2	.1	.2	–	–	–	–	–
Cuban	–	.1	–	–	–	–	–	.1	–	–
Other Hispanic	.2	.1	.4	.3	.3	.2	–	.3	.2	.2
Not of Hispanic origin	99.5	99.4	98.2	99.4	99.2	99.8	99.8	99.2	99.0	99.4
PERCENT OF HOUSEHOLDERS WHITE, NOT OF HISPANIC ORIGIN										
Occupied housing units	**100.0**	**100.0**	**100.0**	**100.0**	**100.0**	**100.0**	**100.0**	**100.0**	**100.0**	**100.0**
White	89.0	98.7	97.6	92.5	83.1	97.4	100.0	97.8	96.1	98.9
Not of Hispanic origin	88.9	98.3	96.4	92.0	82.5	97.2	99.8	97.3	95.5	98.4

TIPSII [UPF] GH129 CENSUS90 72583600 06/22/92 4:52 PM MACHINE: C DATA:CENSUS90*H1TIPSDA29. 06/18/92 13:30:56 TAPE: NONE FRAME: 46
TSF:CENSUS90*92. 06/18/92 13:31:35 UTF:CENSUS90*93. 06/18/92 13:31:35 META:CENSUS90*H1TABLES29. 06/18/92 13:47:14

Table 5. **Occupied Housing Units by Race and Hispanic Origin of Householder: 1990**—Con.

[For definitions of terms and meanings of symbols, see text]

Place and [In Selected States] County Subdivision [1,000 or More Persons]	Rich Hill city	Richland city	Richmond city	Richmond Heights city	Riverside city	Riverview village	Rock Hill city	Rock Port city	Rolla city	St. Ann city
RACE OF HOUSEHOLDER										
Occupied housing units	**579**	**836**	**2 314**	**4 728**	**1 245**	**1 399**	**2 068**	**655**	**5 318**	**6 319**
White	573	824	2 204	4 042	1 145	1 287	1 483	651	4 900	5 832
Black	–	–	96	611	57	109	559	1	114	399
American Indian, Eskimo, or Aleut	5	5	10	6	10	1	3	1	20	21
American Indian	5	5	10	6	10	1	3	1	18	20
Eskimo	–	–	–	–	–	–	–	–	1	1
Aleut	–	–	–	–	–	–	–	–	1	–
Asian or Pacific Islander	1	5	–	62	20	1	19	–	267	44
Asian	1	4	–	62	18	1	19	–	266	42
Chinese	–	2	–	24	3	–	8	–	119	7
Filipino	–	–	–	10	3	–	1	–	10	8
Japanese	1	1	–	6	–	–	5	–	2	2
Asian Indian	–	–	–	10	–	1	2	–	54	12
Korean	–	–	–	6	7	–	–	–	31	3
Vietnamese	–	–	–	2	–	–	1	–	7	9
Cambodian	–	–	–	–	–	–	–	–	–	–
Hmong	–	–	–	–	–	–	–	–	–	–
Laotian	–	–	–	–	–	–	–	–	–	–
Thai	–	–	–	1	2	–	1	–	8	1
Other Asian	–	1	–	3	3	–	1	–	35	–
Bangladeshi	–	–	–	–	–	–	–	–	1	–
Burmese	–	–	–	–	–	–	–	–	2	–
Indonesian	–	–	–	3	–	–	–	–	6	–
Malayan	–	–	–	–	–	–	–	–	14	–
Okinawan	–	–	–	–	–	–	–	–	–	–
Pakistani	–	–	–	–	1	–	1	–	4	–
Sri Lankan	–	–	–	–	–	–	–	–	4	–
All other Asian	–	1	–	–	2	–	–	–	4	–
Pacific Islander	–	1	–	–	2	–	–	–	1	2
Hawaiian	–	–	–	–	2	–	–	–	1	2
Samoan	–	1	–	–	–	–	–	–	–	–
Guamanian	–	–	–	–	–	–	–	–	–	–
Other Pacific Islander	–	–	–	–	–	–	–	–	–	–
Tongan	–	–	–	–	–	–	–	–	–	–
Tahitian	–	–	–	–	–	–	–	–	–	–
Northern Mariana Islander	–	–	–	–	–	–	–	–	–	–
Palauan	–	–	–	–	–	–	–	–	–	–
Fijian	–	–	–	–	–	–	–	–	–	–
All other Pacific Islander	–	–	–	–	–	–	–	–	–	–
Other race	–	2	4	7	13	1	4	2	17	23
HISPANIC ORIGIN OF HOUSEHOLDER										
Occupied housing units	**579**	**836**	**2 314**	**4 728**	**1 245**	**1 399**	**2 068**	**655**	**5 318**	**6 319**
Hispanic origin (of any race)	3	6	10	45	29	3	23	5	44	65
Mexican	–	3	7	15	17	3	4	4	23	45
Puerto Rican	–	–	–	3	5	–	7	–	4	6
Cuban	–	–	–	4	–	–	–	–	–	–
Other Hispanic	3	3	3	23	7	–	12	1	17	14
Not of Hispanic origin	576	830	2 304	4 683	1 216	1 396	2 045	650	5 274	6 254
RACE AND HISPANIC ORIGIN OF HOUSEHOLDER										
Occupied housing units	**579**	**836**	**2 314**	**4 728**	**1 245**	**1 399**	**2 068**	**655**	**5 318**	**6 319**
White	573	824	2 204	4 042	1 145	1 287	1 483	651	4 900	5 832
Hispanic origin	2	5	5	29	11	3	18	3	25	43
Not of Hispanic origin	571	819	2 199	4 013	1 134	1 284	1 465	648	4 875	5 789
Black	–	–	96	611	57	109	559	1	114	399
Hispanic origin	–	–	–	7	2	–	1	–	–	3
Not of Hispanic origin	–	–	96	604	55	109	558	1	114	396
American Indian, Eskimo, or Aleut	5	5	10	6	10	1	3	1	20	21
Hispanic origin	1	–	1	–	–	–	–	–	1	1
Not of Hispanic origin	4	5	9	6	10	1	3	1	19	20
Asian or Pacific Islander	1	5	–	62	20	1	19	–	267	44
Hispanic origin	–	–	–	2	3	–	2	–	3	–
Not of Hispanic origin	1	5	–	60	17	1	17	–	264	44
Other race	–	2	4	7	13	1	4	2	17	23
Hispanic origin	–	1	4	7	13	–	2	2	15	18
Not of Hispanic origin	–	1	–	–	–	1	2	–	2	5
PERCENT DISTRIBUTION BY RACE OF HOUSEHOLDER										
Occupied housing units	**100.0**	**100.0**	**100.0**	**100.0**	**100.0**	**100.0**	**100.0**	**100.0**	**100.0**	**100.0**
White	99.0	98.6	95.2	85.5	92.0	92.0	71.7	99.4	92.1	92.3
Black	–	–	4.1	12.9	4.6	7.8	27.0	.2	2.1	6.3
American Indian, Eskimo, or Aleut	.9	.6	.4	.1	.8	.1	.1	.2	.4	.3
American Indian	.9	.6	.4	.1	.8	.1	.1	.2	.3	.3
Asian or Pacific Islander	.2	.6	–	1.3	1.6	.1	.9	–	5.0	.7
Asian	.2	.5	–	1.3	1.4	.1	.9	–	5.0	.7
Pacific Islander	–	.1	–	–	.2	–	–	–	–	–
Other race	–	.2	.2	.1	1.0	.1	.2	.3	.3	.4
PERCENT DISTRIBUTION BY HISPANIC ORIGIN OF HOUSEHOLDER										
Occupied housing units	**100.0**	**100.0**	**100.0**	**100.0**	**100.0**	**100.0**	**100.0**	**100.0**	**100.0**	**100.0**
Hispanic origin (of any race)	.5	.7	.4	1.0	2.3	.2	1.1	.8	.8	1.0
Mexican	–	.4	.3	.3	1.4	.2	.2	.6	.4	.7
Puerto Rican	–	–	–	.1	.4	–	.3	–	.1	.1
Cuban	–	–	–	.1	–	–	–	–	–	–
Other Hispanic	.5	.4	.1	.5	.6	–	.6	.2	.3	.2
Not of Hispanic origin	99.5	99.3	99.6	99.0	97.7	99.8	98.9	99.2	99.2	99.0
PERCENT OF HOUSEHOLDERS WHITE, NOT OF HISPANIC ORIGIN										
Occupied housing units	**100.0**	**100.0**	**100.0**	**100.0**	**100.0**	**100.0**	**100.0**	**100.0**	**100.0**	**100.0**
White	99.0	98.6	95.2	85.5	92.0	92.0	71.7	99.4	92.1	92.3
Not of Hispanic origin	98.6	98.0	95.0	84.9	91.1	91.8	70.8	98.9	91.7	91.6

TIPSII [UPF] GH129 CENSUS90 72583600 06/22/92 4:52 PM MACHINE: C DATA:CENSUS90*H1TIPSDA29. 06/18/92 13:30:56 TAPE: NONE FRAME: 47
TSF:CENSUS90*92. 06/18/92 13:31:35 UTF:CENSUS90*93. 06/18/92 13:31:35 META:CENSUS90*H1TABLES29. 06/18/92 13:47:14

Table 5. **Occupied Housing Units by Race and Hispanic Origin of Householder: 1990**—Con.

[For definitions of terms and meanings of symbols, see text]

Place and [In Selected States] County Subdivision [1,000 or More Persons]	St. Charles city	St. Clair city	Ste. Genevieve city	St. George city	St. James city	St. John city	St. Joseph city	St. Louis city	St. Paul village	St. Peters city
RACE OF HOUSEHOLDER										
Occupied housing units	**21 670**	**1 508**	**1 793**	**674**	**1 332**	**2 959**	**28 411**	**164 931**	**362**	**15 223**
White	20 929	1 493	1 782	672	1 322	2 785	27 190	95 899	361	14 735
Black	539	5	6	–	–	137	893	66 850	–	327
American Indian, Eskimo, or Aleut	62	4	2	–	5	11	97	421	1	29
American Indian	61	4	2	–	5	11	97	403	1	29
Eskimo	1	–	–	–	–	–	–	8	–	–
Aleut	–	–	–	–	–	–	–	10	–	–
Asian or Pacific Islander	104	2	2	1	3	21	69	1 288	–	101
Asian	104	2	2	1	3	20	66	1 263	–	98
Chinese	15	–	–	–	–	2	14	303	–	14
Filipino	13	1	–	–	–	–	9	139	–	22
Japanese	9	–	–	–	2	4	14	115	–	7
Asian Indian	25	1	1	–	1	6	19	147	–	26
Korean	13	–	1	1	–	5	4	71	–	12
Vietnamese	12	–	–	–	–	2	2	291	–	6
Cambodian	–	–	–	–	–	–	–	14	–	–
Hmong	–	–	–	–	–	–	–	–	–	–
Laotian	–	–	–	–	–	–	–	66	–	–
Thai	2	–	–	–	–	–	1	32	–	5
Other Asian	15	–	–	–	–	1	3	85	–	6
Bangladeshi	–	–	–	–	–	–	–	2	–	–
Burmese	–	–	–	–	–	–	–	1	–	–
Indonesian	1	–	–	–	–	–	–	16	–	1
Malayan	1	–	–	–	–	–	–	9	–	–
Okinawan	–	–	–	–	–	–	–	–	–	–
Pakistani	6	–	–	–	–	1	–	14	–	2
Sri Lankan	–	–	–	–	–	–	–	1	–	–
All other Asian	7	–	–	–	–	–	3	42	–	3
Pacific Islander	–	–	–	–	–	1	3	25	–	3
Hawaiian	–	–	–	–	–	1	2	15	–	2
Samoan	–	–	–	–	–	–	–	3	–	–
Guamanian	–	–	–	–	–	–	1	5	–	1
Other Pacific Islander	–	–	–	–	–	–	–	2	–	–
Tongan	–	–	–	–	–	–	–	–	–	–
Tahitian	–	–	–	–	–	–	–	–	–	–
Northern Mariana Islander	–	–	–	–	–	–	–	–	–	–
Palauan	–	–	–	–	–	–	–	–	–	–
Fijian	–	–	–	–	–	–	–	1	–	–
All other Pacific Islander	–	–	–	–	–	–	–	1	–	–
Other race	36	4	1	1	2	5	162	473	–	31
HISPANIC ORIGIN OF HOUSEHOLDER										
Occupied housing units	**21 670**	**1 508**	**1 793**	**674**	**1 332**	**2 959**	**28 411**	**164 931**	**362**	**15 223**
Hispanic origin (of any race)	182	9	8	6	6	26	488	1 905	–	139
Mexican	103	7	3	5	1	11	407	851	–	72
Puerto Rican	17	1	–	–	–	2	4	120	–	17
Cuban	5	–	–	–	1	1	9	139	–	9
Other Hispanic	57	1	5	1	4	12	68	795	–	41
Not of Hispanic origin	21 488	1 499	1 785	668	1 326	2 933	27 923	163 026	362	15 084
RACE AND HISPANIC ORIGIN OF HOUSEHOLDER										
Occupied housing units	**21 670**	**1 508**	**1 793**	**674**	**1 332**	**2 959**	**28 411**	**164 931**	**362**	**15 223**
White	20 929	1 493	1 782	672	1 322	2 785	27 190	95 899	361	14 735
Hispanic origin	137	4	7	5	2	21	310	1 220	–	101
Not of Hispanic origin	20 792	1 489	1 775	667	1 320	2 764	26 880	94 679	361	14 634
Black	539	5	6	–	–	137	893	66 850	–	327
Hispanic origin	4	–	–	–	–	–	7	198	–	1
Not of Hispanic origin	535	5	6	–	–	137	886	66 652	–	326
American Indian, Eskimo, or Aleut	62	4	2	–	5	11	97	421	1	29
Hispanic origin	2	1	–	–	2	–	8	26	–	4
Not of Hispanic origin	60	3	2	–	3	11	89	395	1	25
Asian or Pacific Islander	104	2	2	1	3	21	69	1 288	–	101
Hispanic origin	5	–	–	–	–	–	4	40	–	2
Not of Hispanic origin	99	2	2	1	3	21	65	1 248	–	99
Other race	36	4	1	1	2	5	162	473	–	31
Hispanic origin	34	4	1	1	2	5	159	421	–	31
Not of Hispanic origin	2	–	–	–	–	–	3	52	–	–
PERCENT DISTRIBUTION BY RACE OF HOUSEHOLDER										
Occupied housing units	**100.0**	**100.0**	**100.0**	**100.0**	**100.0**	**100.0**	**100.0**	**100.0**	**100.0**	**100.0**
White	96.6	99.0	99.4	99.7	99.2	94.1	95.7	58.1	99.7	96.8
Black	2.5	.3	.3	–	–	4.6	3.1	40.5	–	2.1
American Indian, Eskimo, or Aleut	.3	.3	.1	–	.4	.4	.3	.3	.3	.2
American Indian	.3	.3	.1	–	.4	.4	.3	.2	.3	.2
Asian or Pacific Islander	.5	.1	.1	.1	.2	.7	.2	.8	–	.7
Asian	.5	.1	.1	.1	.2	.7	.2	.8	–	.6
Pacific Islander	–	–	–	–	–	–	–	–	–	–
Other race	.2	.3	.1	.1	.2	.2	.6	.3	–	.2
PERCENT DISTRIBUTION BY HISPANIC ORIGIN OF HOUSEHOLDER										
Occupied housing units	**100.0**	**100.0**	**100.0**	**100.0**	**100.0**	**100.0**	**100.0**	**100.0**	**100.0**	**100.0**
Hispanic origin (of any race)	.8	.6	.4	.9	.5	.9	1.7	1.2	–	.9
Mexican	.5	.5	.2	.7	.1	.4	1.4	.5	–	.5
Puerto Rican	.1	.1	–	–	–	.1	–	.1	–	.1
Cuban	–	–	–	–	.1	–	–	.1	–	.1
Other Hispanic	.3	.1	.3	.1	.3	.4	.2	.5	–	.3
Not of Hispanic origin	99.2	99.4	99.6	99.1	99.5	99.1	98.3	98.8	100.0	99.1
PERCENT OF HOUSEHOLDERS WHITE, NOT OF HISPANIC ORIGIN										
Occupied housing units	**100.0**	**100.0**	**100.0**	**100.0**	**100.0**	**100.0**	**100.0**	**100.0**	**100.0**	**100.0**
White	96.6	99.0	99.4	99.7	99.2	94.1	95.7	58.1	99.7	96.8
Not of Hispanic origin	95.9	98.7	99.0	99.0	99.1	93.4	94.6	57.4	99.7	96.1

TIPSII [UPF] GH129 CENSUS90 72583600 06/22/92 4:52 PM MACHINE: C DATA:CENSUS90*H1TIPSDA29. 06/18/92 13:30:56 TAPE: NONE FRAME: 48
TSF:CENSUS90*92. 06/18/92 13:31:35 UTF:CENSUS90*93. 06/18/92 13:31:35 META:CENSUS90*H1TABLES29. 06/18/92 13:47:14

Table 5. **Occupied Housing Units by Race and Hispanic Origin of Householder: 1990**—Con.

[For definitions of terms and meanings of symbols, see text]

Place and [In Selected States] County Subdivision [1,000 or More Persons]	St. Robert city	Salem city	Salisbury city	Sappington CDP	Sarcoxie city	Savannah city	Scott City city	Sedalia city	Senath city	Seneca city
RACE OF HOUSEHOLDER										
Occupied housing units	**691**	**1 943**	**786**	**4 374**	**551**	**1 732**	**1 657**	**8 416**	**686**	**766**
White	460	1 927	745	4 323	541	1 722	1 653	7 922	678	724
Black	173	–	40	7	–	1	3	434	–	–
American Indian, Eskimo, or Aleut	6	9	1	5	10	5	1	23	8	37
American Indian	6	9	1	5	10	5	1	23	8	37
Eskimo	–	–	–	–	–	–	–	–	–	–
Aleut	–	–	–	–	–	–	–	–	–	–
Asian or Pacific Islander	34	5	–	36	–	2	–	18	–	4
Asian	32	5	–	36	–	2	–	17	–	4
Chinese	2	–	–	5	–	–	–	2	–	1
Filipino	6	2	–	10	–	1	–	2	–	2
Japanese	4	–	–	3	–	–	–	3	–	1
Asian Indian	3	2	–	7	–	–	–	2	–	–
Korean	14	–	–	4	–	–	–	3	–	–
Vietnamese	1	–	–	5	–	1	–	4	–	–
Cambodian	–	–	–	–	–	–	–	–	–	–
Hmong	–	–	–	–	–	–	–	–	–	–
Laotian	–	–	–	1	–	–	–	–	–	–
Thai	2	–	–	–	–	–	–	1	–	–
Other Asian	–	1	–	1	–	–	–	–	–	–
Bangladeshi	–	–	–	–	–	–	–	–	–	–
Burmese	–	–	–	–	–	–	–	–	–	–
Indonesian	–	–	–	–	–	–	–	–	–	–
Malayan	–	–	–	–	–	–	–	–	–	–
Okinawan	–	–	–	–	–	–	–	–	–	–
Pakistani	–	–	–	–	–	–	–	–	–	–
Sri Lankan	–	–	–	–	–	–	–	–	–	–
All other Asian	–	1	–	1	–	–	–	–	–	–
Pacific Islander	2	–	–	–	–	–	–	1	–	–
Hawaiian	1	–	–	–	–	–	–	1	–	–
Samoan	–	–	–	–	–	–	–	–	–	–
Guamanian	1	–	–	–	–	–	–	–	–	–
Other Pacific Islander	–	–	–	–	–	–	–	–	–	–
Tongan	–	–	–	–	–	–	–	–	–	–
Tahitian	–	–	–	–	–	–	–	–	–	–
Northern Mariana Islander	–	–	–	–	–	–	–	–	–	–
Palauan	–	–	–	–	–	–	–	–	–	–
Fijian	–	–	–	–	–	–	–	–	–	–
All other Pacific Islander	–	–	–	–	–	–	–	–	–	–
Other race	18	2	–	3	–	2	–	19	–	1
HISPANIC ORIGIN OF HOUSEHOLDER										
Occupied housing units	**691**	**1 943**	**786**	**4 374**	**551**	**1 732**	**1 657**	**8 416**	**686**	**766**
Hispanic origin (of any race)	35	10	1	27	5	11	1	63	3	3
Mexican	16	3	1	4	2	6	1	44	–	2
Puerto Rican	10	–	–	4	1	–	–	1	–	–
Cuban	–	–	–	1	–	–	–	–	–	–
Other Hispanic	9	7	–	18	2	5	–	18	3	1
Not of Hispanic origin	656	1 933	785	4 347	546	1 721	1 656	8 353	683	763
RACE AND HISPANIC ORIGIN OF HOUSEHOLDER										
Occupied housing units	**691**	**1 943**	**786**	**4 374**	**551**	**1 732**	**1 657**	**8 416**	**686**	**766**
White	460	1 927	745	4 323	541	1 722	1 653	7 922	678	724
Hispanic origin	13	7	1	23	5	9	1	42	3	2
Not of Hispanic origin	447	1 920	744	4 300	536	1 713	1 652	7 880	675	722
Black	173	–	40	7	–	1	3	434	–	–
Hispanic origin	4	–	–	–	–	–	–	1	–	–
Not of Hispanic origin	169	–	40	7	–	1	3	433	–	–
American Indian, Eskimo, or Aleut	6	9	1	5	10	5	1	23	8	37
Hispanic origin	1	–	–	–	–	–	–	1	–	–
Not of Hispanic origin	5	9	1	5	10	5	1	22	8	37
Asian or Pacific Islander	34	5	–	36	–	2	–	18	–	4
Hispanic origin	–	1	–	1	–	–	–	2	–	–
Not of Hispanic origin	34	4	–	35	–	2	–	16	–	4
Other race	18	2	–	3	–	2	–	19	–	1
Hispanic origin	17	2	–	3	–	2	–	17	–	1
Not of Hispanic origin	1	–	–	–	–	–	–	2	–	–
PERCENT DISTRIBUTION BY RACE OF HOUSEHOLDER										
Occupied housing units	**100.0**	**100.0**	**100.0**	**100.0**	**100.0**	**100.0**	**100.0**	**100.0**	**100.0**	**100.0**
White	66.6	99.2	94.8	98.8	98.2	99.4	99.8	94.1	98.8	94.5
Black	25.0	–	5.1	.2	–	.1	.2	5.2	–	–
American Indian, Eskimo, or Aleut	.9	.5	.1	.1	1.8	.3	.1	.3	1.2	4.8
American Indian	.9	.5	.1	.1	1.8	.3	.1	.3	1.2	4.8
Asian or Pacific Islander	4.9	.3	–	.8	–	.1	–	.2	–	.5
Asian	4.6	.3	–	.8	–	.1	–	.2	–	.5
Pacific Islander	.3	–	–	–	–	–	–	–	–	–
Other race	2.6	.1	–	.1	–	.1	–	.2	–	.1
PERCENT DISTRIBUTION BY HISPANIC ORIGIN OF HOUSEHOLDER										
Occupied housing units	**100.0**	**100.0**	**100.0**	**100.0**	**100.0**	**100.0**	**100.0**	**100.0**	**100.0**	**100.0**
Hispanic origin (of any race)	5.1	.5	.1	.6	.9	.6	.1	.7	.4	.4
Mexican	2.3	.2	.1	.1	.4	.3	.1	.5	–	.3
Puerto Rican	1.4	–	–	.1	.2	–	–	–	–	–
Cuban	–	–	–	–	–	–	–	–	–	–
Other Hispanic	1.3	.4	–	.4	.4	.3	–	.2	.4	.1
Not of Hispanic origin	94.9	99.5	99.9	99.4	99.1	99.4	99.9	99.3	99.6	99.6
PERCENT OF HOUSEHOLDERS WHITE, NOT OF HISPANIC ORIGIN										
Occupied housing units	**100.0**	**100.0**	**100.0**	**100.0**	**100.0**	**100.0**	**100.0**	**100.0**	**100.0**	**100.0**
White	66.6	99.2	94.8	98.8	98.2	99.4	99.8	94.1	98.8	94.5
Not of Hispanic origin	64.7	98.8	94.7	98.3	97.3	98.9	99.7	93.6	98.4	94.3

TIPSII [UPF] GH129 CENSUS90 72583600 06/22/92 4:52 PM MACHINE: C DATA:CENSUS90*H1TIPSDA29. 06/18/92 13:30:56 TAPE: NONE FRAME: 49
TSF:CENSUS90*92. 06/18/92 13:31:35 UTF:CENSUS90*93. 06/18/92 13:31:35 META:CENSUS90*H1TABLES29. 06/18/92 13:47:14

Table 5. **Occupied Housing Units by Race and Hispanic Origin of Householder: 1990**—Con.

[For definitions of terms and meanings of symbols, see text]

Place and [In Selected States] County Subdivision [1,000 or More Persons]	Seymour city	Shelbina city	Shrewsbury city	Sikeston city	Slater city	Smithville city	Spanish Lake CDP	Springfield city	Stanberry city	Steele city
RACE OF HOUSEHOLDER										
Occupied housing units	**672**	**906**	**3 042**	**6 793**	**920**	**961**	**8 071**	**57 353**	**535**	**936**
White	668	891	2 966	5 847	814	952	6 533	55 367	533	815
Black	–	11	32	905	101	2	1 451	1 161	–	118
American Indian, Eskimo, or Aleut	3	4	1	20	–	4	12	362	1	3
American Indian	3	4	1	19	–	4	12	358	1	3
Eskimo	–	–	–	–	–	–	–	1	–	–
Aleut	–	–	–	1	–	–	–	3	–	–
Asian or Pacific Islander	1	–	37	12	–	3	55	356	–	–
Asian	1	–	36	12	–	3	54	342	–	–
Chinese	–	–	11	1	–	–	11	82	–	–
Filipino	–	–	4	–	–	2	15	43	–	–
Japanese	–	–	3	1	–	–	6	24	–	–
Asian Indian	–	–	6	8	–	–	13	35	–	–
Korean	–	–	8	–	–	1	–	50	–	–
Vietnamese	–	–	1	1	–	–	7	66	–	–
Cambodian	–	–	–	1	–	–	–	10	–	–
Hmong	–	–	–	–	–	–	–	–	–	–
Laotian	–	–	–	–	–	–	–	9	–	–
Thai	–	–	1	–	–	–	–	4	–	–
Other Asian	1	–	2	–	–	–	2	19	–	–
Bangladeshi	–	–	–	–	–	–	–	–	–	–
Burmese	–	–	–	–	–	–	–	–	–	–
Indonesian	–	–	–	–	–	–	–	–	–	–
Malayan	–	–	–	–	–	–	–	4	–	–
Okinawan	–	–	–	–	–	–	–	–	–	–
Pakistani	–	–	–	–	–	–	–	2	–	–
Sri Lankan	–	–	–	–	–	–	1	3	–	–
All other Asian	1	–	2	–	–	–	1	10	–	–
Pacific Islander	–	–	1	–	–	–	1	14	–	–
Hawaiian	–	–	1	–	–	–	1	7	–	–
Samoan	–	–	–	–	–	–	–	2	–	–
Guamanian	–	–	–	–	–	–	–	3	–	–
Other Pacific Islander	–	–	–	–	–	–	–	2	–	–
Tongan	–	–	–	–	–	–	–	–	–	–
Tahitian	–	–	–	–	–	–	–	–	–	–
Northern Mariana Islander	–	–	–	–	–	–	–	–	–	–
Palauan	–	–	–	–	–	–	–	–	–	–
Fijian	–	–	–	–	–	–	–	–	–	–
All other Pacific Islander	–	–	–	–	–	–	–	2	–	–
Other race	–	–	6	9	5	–	20	107	1	–
HISPANIC ORIGIN OF HOUSEHOLDER										
Occupied housing units	**672**	**906**	**3 042**	**6 793**	**920**	**961**	**8 071**	**57 353**	**535**	**936**
Hispanic origin (of any race)	1	–	25	33	13	2	63	421	2	1
Mexican	–	–	7	15	8	1	30	193	1	1
Puerto Rican	–	–	3	4	–	–	8	48	–	–
Cuban	–	–	3	–	–	–	1	15	–	–
Other Hispanic	1	–	12	14	5	1	24	165	1	–
Not of Hispanic origin	671	906	3 017	6 760	907	959	8 008	56 932	533	935
RACE AND HISPANIC ORIGIN OF HOUSEHOLDER										
Occupied housing units	**672**	**906**	**3 042**	**6 793**	**920**	**961**	**8 071**	**57 353**	**535**	**936**
White	668	891	2 966	5 847	814	952	6 533	55 367	533	815
Hispanic origin	1	–	18	18	7	1	37	288	1	1
Not of Hispanic origin	667	891	2 948	5 829	807	951	6 496	55 079	532	814
Black	–	11	32	905	101	2	1 451	1 161	–	118
Hispanic origin	–	–	1	5	2	–	1	7	–	–
Not of Hispanic origin	–	11	31	900	99	2	1 450	1 154	–	118
American Indian, Eskimo, or Aleut	3	4	1	20	–	4	12	362	1	3
Hispanic origin	–	–	–	1	–	–	2	12	–	–
Not of Hispanic origin	3	4	1	19	–	4	10	350	1	3
Asian or Pacific Islander	1	–	37	12	–	3	55	356	–	–
Hispanic origin	–	–	–	–	–	1	5	14	–	–
Not of Hispanic origin	1	–	37	12	–	2	50	342	–	–
Other race	–	–	6	9	5	–	20	107	1	–
Hispanic origin	–	–	6	9	4	–	18	100	1	–
Not of Hispanic origin	–	–	–	–	1	–	2	7	–	–
PERCENT DISTRIBUTION BY RACE OF HOUSEHOLDER										
Occupied housing units	**100.0**	**100.0**	**100.0**	**100.0**	**100.0**	**100.0**	**100.0**	**100.0**	**100.0**	**100.0**
White	99.4	98.3	97.5	86.1	88.5	99.1	80.9	96.5	99.6	87.1
Black	–	1.2	1.1	13.3	11.0	.2	18.0	2.0	–	12.6
American Indian, Eskimo, or Aleut	.4	.4	–	.3	–	.4	.1	.6	.2	.3
American Indian	.4	.4	–	.3	–	.4	.1	.6	.2	.3
Asian or Pacific Islander	.1	–	1.2	.2	–	.3	.7	.6	–	–
Asian	.1	–	1.2	.2	–	.3	.7	.6	–	–
Pacific Islander	–	–	–	–	–	–	–	–	–	–
Other race	–	–	.2	.1	.5	–	.2	.2	.2	–
PERCENT DISTRIBUTION BY HISPANIC ORIGIN OF HOUSEHOLDER										
Occupied housing units	**100.0**	**100.0**	**100.0**	**100.0**	**100.0**	**100.0**	**100.0**	**100.0**	**100.0**	**100.0**
Hispanic origin (of any race)	.1	–	.8	.5	1.4	.2	.8	.7	.4	.1
Mexican	–	–	.2	.2	.9	.1	.4	.3	.2	.1
Puerto Rican	–	–	.1	.1	–	–	.1	.1	–	–
Cuban	–	–	.1	–	–	–	–	–	–	–
Other Hispanic	.1	–	.4	.2	.5	.1	.3	.3	.2	–
Not of Hispanic origin	99.9	100.0	99.2	99.5	98.6	99.8	99.2	99.3	99.6	99.9
PERCENT OF HOUSEHOLDERS WHITE, NOT OF HISPANIC ORIGIN										
Occupied housing units	**100.0**	**100.0**	**100.0**	**100.0**	**100.0**	**100.0**	**100.0**	**100.0**	**100.0**	**100.0**
White	99.4	98.3	97.5	86.1	88.5	99.1	80.9	96.5	99.6	87.1
Not of Hispanic origin	99.3	98.3	96.9	85.8	87.7	99.0	80.5	96.0	99.4	87.0

TIPSII [UPF] GH129 CENSUS90 72583600 06/22/92 4:52 PM MACHINE: C DATA:CENSUS90*H1TIPSDA29. 06/18/92 13:30:56 TAPE: NONE FRAME: 50
TSF:CENSUS90*92. 06/18/92 13:31:35 UTF:CENSUS90*93. 06/18/92 13:31:35 META:CENSUS90*H1TABLES29. 06/18/92 13:47:14

Table 5. **Occupied Housing Units by Race and Hispanic Origin of Householder: 1990**—Con.

[For definitions of terms and meanings of symbols, see text]

Place and [In Selected States] County Subdivision [1,000 or More Persons]	Steelville city	Stockton city	Strafford city	Sugar Creek city	Sullivan city	Sunset Hills city	Sweet Springs city	Tarkio city	Thayer city	Tipton city
RACE OF HOUSEHOLDER										
Occupied housing units	**589**	**718**	**425**	**1 624**	**2 264**	**1 944**	**625**	**816**	**890**	**830**
White	587	710	418	1 588	2 259	1 900	615	808	882	807
Black	–	–	–	2	–	18	7	6	–	12
American Indian, Eskimo, or Aleut	1	6	5	11	2	2	2	–	7	8
American Indian	1	6	5	11	2	2	2	–	7	8
Eskimo	–	–	–	–	–	–	–	–	–	–
Aleut	–	–	–	–	–	–	–	–	–	–
Asian or Pacific Islander	1	1	–	9	3	22	–	–	–	3
Asian	1	1	–	5	3	22	–	–	–	3
Chinese	–	–	–	–	–	4	–	–	–	–
Filipino	1	1	–	1	–	10	–	–	–	2
Japanese	–	–	–	–	–	2	–	–	–	–
Asian Indian	–	–	–	1	1	3	–	–	–	–
Korean	–	–	–	1	–	–	–	–	–	–
Vietnamese	–	–	–	1	1	1	–	–	–	–
Cambodian	–	–	–	–	–	–	–	–	–	1
Hmong	–	–	–	–	–	–	–	–	–	–
Laotian	–	–	–	–	–	2	–	–	–	–
Thai	–	–	–	1	1	–	–	–	–	–
Other Asian	–	–	–	–	–	–	–	–	–	–
Bangladeshi	–	–	–	–	–	–	–	–	–	–
Burmese	–	–	–	–	–	–	–	–	–	–
Indonesian	–	–	–	–	–	–	–	–	–	–
Malayan	–	–	–	–	–	–	–	–	–	–
Okinawan	–	–	–	–	–	–	–	–	–	–
Pakistani	–	–	–	–	–	–	–	–	–	–
Sri Lankan	–	–	–	–	–	–	–	–	–	–
All other Asian	–	–	–	–	–	–	–	–	–	–
Pacific Islander	–	–	–	4	–	–	–	–	–	–
Hawaiian	–	–	–	1	–	–	–	–	–	–
Samoan	–	–	–	2	–	–	–	–	–	–
Guamanian	–	–	–	1	–	–	–	–	–	–
Other Pacific Islander	–	–	–	–	–	–	–	–	–	–
Tongan	–	–	–	–	–	–	–	–	–	–
Tahitian	–	–	–	–	–	–	–	–	–	–
Northern Mariana Islander	–	–	–	–	–	–	–	–	–	–
Palauan	–	–	–	–	–	–	–	–	–	–
Fijian	–	–	–	–	–	–	–	–	–	–
All other Pacific Islander	–	–	–	–	–	–	–	–	–	–
Other race	–	1	2	14	–	2	1	2	1	–
HISPANIC ORIGIN OF HOUSEHOLDER										
Occupied housing units	**589**	**718**	**425**	**1 624**	**2 264**	**1 944**	**625**	**816**	**890**	**830**
Hispanic origin (of any race)	–	1	2	28	8	14	2	6	1	3
Mexican	–	1	1	24	3	7	2	5	1	2
Puerto Rican	–	–	–	–	1	1	–	–	–	–
Cuban	–	–	–	–	–	–	–	–	–	–
Other Hispanic	–	–	1	4	4	6	–	1	–	1
Not of Hispanic origin	589	717	423	1 596	2 256	1 930	623	810	889	827
RACE AND HISPANIC ORIGIN OF HOUSEHOLDER										
Occupied housing units	**589**	**718**	**425**	**1 624**	**2 264**	**1 944**	**625**	**816**	**890**	**830**
White	587	710	418	1 588	2 259	1 900	615	808	882	807
Hispanic origin	–	–	–	13	8	11	1	4	–	3
Not of Hispanic origin	587	710	418	1 575	2 251	1 889	614	804	882	804
Black	–	–	–	2	–	18	7	6	–	12
Hispanic origin	–	–	–	–	–	–	–	–	–	–
Not of Hispanic origin	–	–	–	2	–	18	7	6	–	12
American Indian, Eskimo, or Aleut	1	6	5	11	2	2	2	–	7	8
Hispanic origin	–	–	–	1	–	–	–	–	1	–
Not of Hispanic origin	1	6	5	10	2	2	2	–	6	8
Asian or Pacific Islander	1	1	–	9	3	22	–	–	–	3
Hispanic origin	–	–	–	–	–	1	–	–	–	–
Not of Hispanic origin	1	1	–	9	3	21	–	–	–	3
Other race	–	1	2	14	–	2	1	2	1	–
Hispanic origin	–	1	2	14	–	2	1	2	–	–
Not of Hispanic origin	–	–	–	–	–	–	–	–	1	–
PERCENT DISTRIBUTION BY RACE OF HOUSEHOLDER										
Occupied housing units	**100.0**	**100.0**	**100.0**	**100.0**	**100.0**	**100.0**	**100.0**	**100.0**	**100.0**	**100.0**
White	99.7	98.9	98.4	97.8	99.8	97.7	98.4	99.0	99.1	97.2
Black	–	–	–	.1	–	.9	1.1	.7	–	1.4
American Indian, Eskimo, or Aleut	.2	.8	1.2	.7	.1	.1	.3	–	.8	1.0
American Indian	.2	.8	1.2	.7	.1	.1	.3	–	.8	1.0
Asian or Pacific Islander	.2	.1	–	.6	.1	1.1	–	–	–	.4
Asian	.2	.1	–	.3	.1	1.1	–	–	–	.4
Pacific Islander	–	–	–	.2	–	–	–	–	–	–
Other race	–	.1	.5	.9	–	.1	.2	.2	.1	–
PERCENT DISTRIBUTION BY HISPANIC ORIGIN OF HOUSEHOLDER										
Occupied housing units	**100.0**	**100.0**	**100.0**	**100.0**	**100.0**	**100.0**	**100.0**	**100.0**	**100.0**	**100.0**
Hispanic origin (of any race)	–	.1	.5	1.7	.4	.7	.3	.7	.1	.4
Mexican	–	.1	.2	1.5	.1	.4	.3	.6	.1	.2
Puerto Rican	–	–	–	–	–	.1	–	–	–	–
Cuban	–	–	–	–	–	–	–	–	–	–
Other Hispanic	–	–	.2	.2	.2	.3	–	.1	–	.1
Not of Hispanic origin	100.0	99.9	99.5	98.3	99.6	99.3	99.7	99.3	99.9	99.6
PERCENT OF HOUSEHOLDERS WHITE, NOT OF HISPANIC ORIGIN										
Occupied housing units	**100.0**	**100.0**	**100.0**	**100.0**	**100.0**	**100.0**	**100.0**	**100.0**	**100.0**	**100.0**
White	99.7	98.9	98.4	97.8	99.8	97.7	98.4	99.0	99.1	97.2
Not of Hispanic origin	99.7	98.9	98.4	97.0	99.4	97.2	98.2	98.5	99.1	96.9

TIPSII [UPF] GH129 CENSUS90 72583600 06/22/92 4:52 PM MACHINE: C DATA:CENSUS90*H1TIPSDA29. 06/18/92 13:30:56 TAPE: NONE FRAME: 51
TSF:CENSUS90*92. 06/18/92 13:31:35 UTF:CENSUS90*93. 06/18/92 13:31:35 META:CENSUS90*H1TABLES29. 06/18/92 13:47:14

Table 5. **Occupied Housing Units by Race and Hispanic Origin of Householder: 1990**—Con.

[For definitions of terms and meanings of symbols, see text]

Place and [In Selected States] County Subdivision [1,000 or More Persons]	Town and Country city	Trenton city	Troy city	Union city	Unionville city	University City city	Valley Park city	Vandalia city	Velda Village city
RACE OF HOUSEHOLDER									
Occupied housing units	**2 966**	**2 634**	**1 505**	**2 146**	**933**	**16 556**	**1 687**	**1 197**	**591**
White	2 775	2 610	1 435	2 122	928	9 375	1 607	1 079	54
Black	28	4	59	17	–	6 789	57	116	532
American Indian, Eskimo, or Aleut	3	10	3	4	5	18	8	–	2
American Indian	1	10	3	4	5	16	8	–	2
Eskimo	1	–	–	–	–	–	–	–	–
Aleut	1	–	–	–	–	2	–	–	–
Asian or Pacific Islander	157	5	3	2	–	337	12	2	3
Asian	157	5	3	2	–	334	12	1	3
Chinese	29	–	–	–	–	157	2	–	–
Filipino	26	–	3	–	–	14	–	1	–
Japanese	3	–	–	–	–	36	4	–	–
Asian Indian	59	2	–	1	–	63	2	–	1
Korean	15	1	–	–	–	25	1	–	–
Vietnamese	3	1	–	1	–	6	2	–	–
Cambodian	–	–	–	–	–	–	–	–	–
Hmong	–	–	–	–	–	1	–	–	–
Laotian	–	–	–	–	–	–	–	–	–
Thai	6	–	–	–	–	2	–	–	–
Other Asian	16	1	–	–	–	30	1	–	2
Bangladeshi	1	–	–	–	–	–	–	–	–
Burmese	–	–	–	–	–	1	–	–	–
Indonesian	–	–	–	–	–	10	–	–	–
Malayan	–	–	–	–	–	4	–	–	1
Okinawan	–	–	–	–	–	–	–	–	–
Pakistani	14	–	–	–	–	3	–	–	–
Sri Lankan	1	–	–	–	–	3	–	–	–
All other Asian	–	1	–	–	–	9	1	–	1
Pacific Islander	–	–	–	–	–	3	–	1	–
Hawaiian	–	–	–	–	–	1	–	1	–
Samoan	–	–	–	–	–	1	–	–	–
Guamanian	–	–	–	–	–	1	–	–	–
Other Pacific Islander	–	–	–	–	–	–	–	–	–
Tongan	–	–	–	–	–	–	–	–	–
Tahitian	–	–	–	–	–	–	–	–	–
Northern Mariana Islander	–	–	–	–	–	–	–	–	–
Palauan	–	–	–	–	–	–	–	–	–
Fijian	–	–	–	–	–	–	–	–	–
All other Pacific Islander	–	–	–	–	–	–	–	–	–
Other race	3	5	5	1	–	37	3	–	–
HISPANIC ORIGIN OF HOUSEHOLDER									
Occupied housing units	**2 966**	**2 634**	**1 505**	**2 146**	**933**	**16 556**	**1 687**	**1 197**	**591**
Hispanic origin (of any race)	25	12	20	6	5	150	19	3	1
Mexican	4	9	11	2	3	49	8	2	–
Puerto Rican	2	–	–	–	–	10	–	–	–
Cuban	4	–	1	–	–	6	3	–	–
Other Hispanic	15	3	8	4	2	85	8	1	1
Not of Hispanic origin	2 941	2 622	1 485	2 140	928	16 406	1 668	1 194	590
RACE AND HISPANIC ORIGIN OF HOUSEHOLDER									
Occupied housing units	**2 966**	**2 634**	**1 505**	**2 146**	**933**	**16 556**	**1 687**	**1 197**	**591**
White	2 775	2 610	1 435	2 122	928	9 375	1 607	1 079	54
Hispanic origin	20	7	15	5	4	85	14	3	–
Not of Hispanic origin	2 755	2 603	1 420	2 117	924	9 290	1 593	1 076	54
Black	28	4	59	17	–	6 789	57	116	532
Hispanic origin	–	–	–	–	–	30	1	–	1
Not of Hispanic origin	28	4	59	17	–	6 759	56	116	531
American Indian, Eskimo, or Aleut	3	10	3	4	5	18	8	–	2
Hispanic origin	–	–	1	–	1	1	1	–	–
Not of Hispanic origin	3	10	2	4	4	17	7	–	2
Asian or Pacific Islander	157	5	3	2	–	337	12	2	3
Hispanic origin	2	–	–	–	–	3	–	–	–
Not of Hispanic origin	155	5	3	2	–	334	12	2	3
Other race	3	5	5	1	–	37	3	–	–
Hispanic origin	3	5	4	1	–	31	3	–	–
Not of Hispanic origin	–	–	1	–	–	6	–	–	–
PERCENT DISTRIBUTION BY RACE OF HOUSEHOLDER									
Occupied housing units	**100.0**	**100.0**	**100.0**	**100.0**	**100.0**	**100.0**	**100.0**	**100.0**	**100.0**
White	93.6	99.1	95.3	98.9	99.5	56.6	95.3	90.1	9.1
Black	.9	.2	3.9	.8	–	41.0	3.4	9.7	90.0
American Indian, Eskimo, or Aleut	.1	.4	.2	.2	.5	.1	.5	–	.3
American Indian	–	.4	.2	.2	.5	.1	.5	–	.3
Asian or Pacific Islander	5.3	.2	.2	.1	–	2.0	.7	.2	.5
Asian	5.3	.2	.2	.1	–	2.0	.7	.1	.5
Pacific Islander	–	–	–	–	–	–	–	.1	–
Other race	.1	.2	.3	–	–	.2	.2	–	–
PERCENT DISTRIBUTION BY HISPANIC ORIGIN OF HOUSEHOLDER									
Occupied housing units	**100.0**	**100.0**	**100.0**	**100.0**	**100.0**	**100.0**	**100.0**	**100.0**	**100.0**
Hispanic origin (of any race)	.8	.5	1.3	.3	.5	.9	1.1	.3	.2
Mexican	.1	.3	.7	.1	.3	.3	.5	.2	–
Puerto Rican	.1	–	–	–	–	.1	–	–	–
Cuban	.1	–	.1	–	–	–	.2	–	–
Other Hispanic	.5	.1	.5	.2	.2	.5	.5	.1	.2
Not of Hispanic origin	99.2	99.5	98.7	99.7	99.5	99.1	98.9	99.7	99.8
PERCENT OF HOUSEHOLDERS WHITE, NOT OF HISPANIC ORIGIN									
Occupied housing units	**100.0**	**100.0**	**100.0**	**100.0**	**100.0**	**100.0**	**100.0**	**100.0**	**100.0**
White	93.6	99.1	95.3	98.9	99.5	56.6	95.3	90.1	9.1
Not of Hispanic origin	92.9	98.8	94.4	98.6	99.0	56.1	94.4	89.9	9.1

TIPSII [UPF] GH129 CENSUS90 72583600 06/22/92 4:52 PM MACHINE: C DATA:CENSUS90*H1TIPSDA29. 06/18/92 13:30:56 TAPE: NONE FRAME: 52
TSF:CENSUS90*92. 06/18/92 13:31:35 UTF:CENSUS90*93. 06/18/92 13:31:35 META:CENSUS90*H1TABLES29. 06/18/92 13:47:14

Table 5. **Occupied Housing Units by Race and Hispanic Origin of Householder: 1990**—Con.

[For definitions of terms and meanings of symbols, see text]

Place and [In Selected States] County Subdivision [1,000 or More Persons]	Velda Village Hills village	Versailles city	Villa Ridge CDP	Vinita Park city	Warrensburg city	Warrenton city	Warsaw city	Warson Woods city	Washington city
RACE OF HOUSEHOLDER									
Occupied housing units	**458**	**995**	**640**	**808**	**5 002**	**1 343**	**774**	**773**	**4 099**
White	29	960	636	476	4 579	1 327	767	766	4 052
Black	427	34	2	320	291	9	–	2	32
American Indian, Eskimo, or Aleut	1	–	1	4	18	1	4	1	6
American Indian	1	–	1	3	17	1	4	1	6
Eskimo	–	–	–	1	1	–	–	–	–
Aleut	–	–	–	–	–	–	–	–	–
Asian or Pacific Islander	1	1	1	7	93	3	1	3	9
Asian	–	–	1	7	92	2	1	3	9
Chinese	–	–	–	4	44	–	–	3	1
Filipino	–	–	–	–	4	1	1	–	1
Japanese	–	–	–	–	10	–	–	–	–
Asian Indian	–	–	–	–	10	–	–	–	5
Korean	–	–	1	–	5	–	–	–	2
Vietnamese	–	–	–	2	3	1	–	–	–
Cambodian	–	–	–	–	–	–	–	–	–
Hmong	–	–	–	–	–	–	–	–	–
Laotian	–	–	–	–	1	–	–	–	–
Thai	–	–	–	–	5	–	–	–	–
Other Asian	–	–	–	1	10	–	–	–	–
Bangladeshi	–	–	–	–	–	–	–	–	–
Burmese	–	–	–	–	–	–	–	–	–
Indonesian	–	–	–	–	–	–	–	–	–
Malayan	–	–	–	1	1	–	–	–	–
Okinawan	–	–	–	–	–	–	–	–	–
Pakistani	–	–	–	–	6	–	–	–	–
Sri Lankan	–	–	–	–	–	–	–	–	–
All other Asian	–	–	–	–	3	–	–	–	–
Pacific Islander	1	1	–	–	1	1	–	–	–
Hawaiian	–	1	–	–	–	1	–	–	–
Samoan	–	–	–	–	–	–	–	–	–
Guamanian	1	–	–	–	1	–	–	–	–
Other Pacific Islander	–	–	–	–	–	–	–	–	–
Tongan	–	–	–	–	–	–	–	–	–
Tahitian	–	–	–	–	–	–	–	–	–
Northern Mariana Islander	–	–	–	–	–	–	–	–	–
Palauan	–	–	–	–	–	–	–	–	–
Fijian	–	–	–	–	–	–	–	–	–
All other Pacific Islander	–	–	–	–	–	–	–	–	–
Other race	–	–	–	1	21	3	2	1	–
HISPANIC ORIGIN OF HOUSEHOLDER									
Occupied housing units	**458**	**995**	**640**	**808**	**5 002**	**1 343**	**774**	**773**	**4 099**
Hispanic origin (of any race)	–	1	–	7	66	7	6	3	17
Mexican	–	–	–	2	30	6	3	–	8
Puerto Rican	–	–	–	3	7	–	–	–	1
Cuban	–	–	–	–	6	–	–	–	2
Other Hispanic	–	1	–	2	23	1	3	3	6
Not of Hispanic origin	458	994	640	801	4 936	1 336	768	770	4 082
RACE AND HISPANIC ORIGIN OF HOUSEHOLDER									
Occupied housing units	**458**	**995**	**640**	**808**	**5 002**	**1 343**	**774**	**773**	**4 099**
White	29	960	636	476	4 579	1 327	767	766	4 052
Hispanic origin	–	1	–	5	41	5	4	2	15
Not of Hispanic origin	29	959	636	471	4 538	1 322	763	764	4 037
Black	427	34	2	320	291	9	–	2	32
Hispanic origin	–	–	–	–	4	–	–	–	1
Not of Hispanic origin	427	34	2	320	287	9	–	2	31
American Indian, Eskimo, or Aleut	1	–	1	4	18	1	4	1	6
Hispanic origin	–	–	–	–	–	–	–	–	1
Not of Hispanic origin	1	–	1	4	18	1	4	1	5
Asian or Pacific Islander	1	1	1	7	93	3	1	3	9
Hispanic origin	–	–	–	1	3	–	–	–	–
Not of Hispanic origin	1	1	1	6	90	3	1	3	9
Other race	–	–	–	1	21	3	2	1	–
Hispanic origin	–	–	–	1	18	2	2	1	–
Not of Hispanic origin	–	–	–	–	3	1	–	–	–
PERCENT DISTRIBUTION BY RACE OF HOUSEHOLDER									
Occupied housing units	**100.0**	**100.0**	**100.0**	**100.0**	**100.0**	**100.0**	**100.0**	**100.0**	**100.0**
White	6.3	96.5	99.4	58.9	91.5	98.8	99.1	99.1	98.9
Black	93.2	3.4	.3	39.6	5.8	.7	–	.3	.8
American Indian, Eskimo, or Aleut	.2	–	.2	.5	.4	.1	.5	.1	.1
American Indian	.2	–	.2	.4	.3	.1	.5	.1	.1
Asian or Pacific Islander	.2	.1	.2	.9	1.9	.2	.1	.4	.2
Asian	–	–	.2	.9	1.8	.1	.1	.4	.2
Pacific Islander	.2	.1	–	–	–	.1	–	–	–
Other race	–	–	–	.1	.4	.2	.3	.1	–
PERCENT DISTRIBUTION BY HISPANIC ORIGIN OF HOUSEHOLDER									
Occupied housing units	**100.0**	**100.0**	**100.0**	**100.0**	**100.0**	**100.0**	**100.0**	**100.0**	**100.0**
Hispanic origin (of any race)	–	.1	–	.9	1.3	.5	.8	.4	.4
Mexican	–	–	–	.2	.6	.4	.4	–	.2
Puerto Rican	–	–	–	.4	.1	–	–	–	–
Cuban	–	–	–	–	.1	–	–	–	–
Other Hispanic	–	.1	–	.2	.5	.1	.4	.4	.1
Not of Hispanic origin	100.0	99.9	100.0	99.1	98.7	99.5	99.2	99.6	99.6
PERCENT OF HOUSEHOLDERS WHITE, NOT OF HISPANIC ORIGIN									
Occupied housing units	**100.0**	**100.0**	**100.0**	**100.0**	**100.0**	**100.0**	**100.0**	**100.0**	**100.0**
White	6.3	96.5	99.4	58.9	91.5	98.8	99.1	99.1	98.9
Not of Hispanic origin	6.3	96.4	99.4	58.3	90.7	98.4	98.6	98.8	98.5

TIPSII [UPF] GH129 CENSUS90 72583600 06/22/92 4:52 PM MACHINE: C DATA:CENSUS90*H1TIPSDA29. 06/18/92 13:30:56 TAPE: NONE FRAME: 53
TSF:CENSUS90*92. 06/18/92 13:31:35 UTF:CENSUS90*93. 06/18/92 13:31:35 META:CENSUS90*H1TABLES29. 06/18/92 13:47:14

Table 5. **Occupied Housing Units by Race and Hispanic Origin of Householder: 1990**—Con.

[For definitions of terms and meanings of symbols, see text]

Place and [In Selected States] County Subdivision [1,000 or More Persons]	Waynesville city	Weatherby Lake city	Webb City city	Webster Groves city	Weldon Spring town	Wellston city	Wellsville city	Wentzville city	Weston city
RACE OF HOUSEHOLDER									
Occupied housing units	**1 281**	**563**	**3 027**	**8 949**	**506**	**1 066**	**537**	**1 743**	**620**
White	1 116	552	2 976	8 301	501	108	505	1 508	615
Black	110	2	1	574	5	953	32	218	1
American Indian, Eskimo, or Aleut	9	1	39	9	–	5	–	4	3
American Indian	9	1	39	9	–	5	–	4	3
Eskimo	–	–	–	–	–	–	–	–	–
Aleut	–	–	–	–	–	–	–	–	–
Asian or Pacific Islander	30	6	7	54	–	–	–	4	–
Asian	27	6	4	54	–	–	–	3	–
Chinese	–	2	–	12	–	–	–	–	–
Filipino	4	1	–	1	–	–	–	–	–
Japanese	6	2	1	15	–	–	–	–	–
Asian Indian	–	1	1	5	–	–	–	1	–
Korean	16	–	1	3	–	–	–	–	–
Vietnamese	–	–	1	5	–	–	–	1	–
Cambodian	–	–	–	–	–	–	–	–	–
Hmong	–	–	–	–	–	–	–	–	–
Laotian	–	–	–	–	–	–	–	–	–
Thai	1	–	–	11	–	–	–	–	–
Other Asian	–	–	–	2	–	–	–	1	–
Bangladeshi	–	–	–	–	–	–	–	–	–
Burmese	–	–	–	–	–	–	–	–	–
Indonesian	–	–	–	–	–	–	–	–	–
Malayan	–	–	–	–	–	–	–	–	–
Okinawan	–	–	–	–	–	–	–	–	–
Pakistani	–	–	–	1	–	–	–	–	–
Sri Lankan	–	–	–	–	–	–	–	–	–
All other Asian	–	–	–	1	–	–	–	1	–
Pacific Islander	3	–	3	–	–	–	–	1	–
Hawaiian	1	–	3	–	–	–	–	1	–
Samoan	1	–	–	–	–	–	–	–	–
Guamanian	1	–	–	–	–	–	–	–	–
Other Pacific Islander	–	–	–	–	–	–	–	–	–
Tongan	–	–	–	–	–	–	–	–	–
Tahitian	–	–	–	–	–	–	–	–	–
Northern Mariana Islander	–	–	–	–	–	–	–	–	–
Palauan	–	–	–	–	–	–	–	–	–
Fijian	–	–	–	–	–	–	–	–	–
All other Pacific Islander	–	–	–	–	–	–	–	–	–
Other race	16	2	4	11	–	–	–	9	1
HISPANIC ORIGIN OF HOUSEHOLDER									
Occupied housing units	**1 281**	**563**	**3 027**	**8 949**	**506**	**1 066**	**537**	**1 743**	**620**
Hispanic origin (of any race)	42	3	17	47	3	3	1	20	4
Mexican	15	3	9	17	–	2	1	14	1
Puerto Rican	10	–	1	5	–	1	–	1	1
Cuban	4	–	1	–	–	–	–	–	–
Other Hispanic	13	–	6	25	3	–	–	5	2
Not of Hispanic origin	1 239	560	3 010	8 902	503	1 063	536	1 723	616
RACE AND HISPANIC ORIGIN OF HOUSEHOLDER									
Occupied housing units	**1 281**	**563**	**3 027**	**8 949**	**506**	**1 066**	**537**	**1 743**	**620**
White	1 116	552	2 976	8 301	501	108	505	1 508	615
Hispanic origin	25	1	12	37	3	1	1	10	3
Not of Hispanic origin	1 091	551	2 964	8 264	498	107	504	1 498	612
Black	110	2	1	574	5	953	32	218	1
Hispanic origin	1	–	–	1	–	2	–	2	–
Not of Hispanic origin	109	2	1	573	5	951	32	216	1
American Indian, Eskimo, or Aleut	9	1	39	9	–	5	–	4	3
Hispanic origin	–	–	2	–	–	–	–	–	–
Not of Hispanic origin	9	1	37	9	–	5	–	4	3
Asian or Pacific Islander	30	6	7	54	–	–	–	4	–
Hispanic origin	–	–	–	–	–	–	–	–	–
Not of Hispanic origin	30	6	7	54	–	–	–	4	–
Other race	16	2	4	11	–	–	–	9	1
Hispanic origin	16	2	3	9	–	–	–	8	1
Not of Hispanic origin	–	–	1	2	–	–	–	1	–
PERCENT DISTRIBUTION BY RACE OF HOUSEHOLDER									
Occupied housing units	**100.0**	**100.0**	**100.0**	**100.0**	**100.0**	**100.0**	**100.0**	**100.0**	**100.0**
White	87.1	98.0	98.3	92.8	99.0	10.1	94.0	86.5	99.2
Black	8.6	.4	–	6.4	1.0	89.4	6.0	12.5	.2
American Indian, Eskimo, or Aleut	.7	.2	1.3	.1	–	.5	–	.2	.5
American Indian	.7	.2	1.3	.1	–	.5	–	.2	.5
Asian or Pacific Islander	2.3	1.1	.2	.6	–	–	–	.2	–
Asian	2.1	1.1	.1	.6	–	–	–	.2	–
Pacific Islander	.2	–	.1	–	–	–	–	.1	–
Other race	1.2	.4	.1	.1	–	–	–	.5	.2
PERCENT DISTRIBUTION BY HISPANIC ORIGIN OF HOUSEHOLDER									
Occupied housing units	**100.0**	**100.0**	**100.0**	**100.0**	**100.0**	**100.0**	**100.0**	**100.0**	**100.0**
Hispanic origin (of any race)	3.3	.5	.6	.5	.6	.3	.2	1.1	.6
Mexican	1.2	.5	.3	.2	–	.2	.2	.8	.2
Puerto Rican	.8	–	–	.1	–	.1	–	.1	.2
Cuban	.3	–	–	–	–	–	–	–	–
Other Hispanic	1.0	–	.2	.3	.6	–	–	.3	.3
Not of Hispanic origin	96.7	99.5	99.4	99.5	99.4	99.7	99.8	98.9	99.4
PERCENT OF HOUSEHOLDERS WHITE, NOT OF HISPANIC ORIGIN									
Occupied housing units	**100.0**	**100.0**	**100.0**	**100.0**	**100.0**	**100.0**	**100.0**	**100.0**	**100.0**
White	87.1	98.0	98.3	92.8	99.0	10.1	94.0	86.5	99.2
Not of Hispanic origin	85.2	97.9	97.9	92.3	98.4	10.0	93.9	85.9	98.7

TIPSII [UPF] GH129 CENSUS90 72583600 06/22/92 4:52 PM MACHINE: C DATA:CENSUS90*H1TIPSDA29. 06/18/92 13:30:56 TAPE: NONE FRAME: 54
TSF:CENSUS90*92. 06/18/92 13:31:35 UTF:CENSUS90*93. 06/18/92 13:31:35 META:CENSUS90*H1TABLES29. 06/18/92 13:47:14

Table 5. **Occupied Housing Units by Race and Hispanic Origin of Householder: 1990**—Con.

[For definitions of terms and meanings of symbols, see text]

Place and [In Selected States] County Subdivision [1,000 or More Persons]	West Plains city	Whiteman AFB CDP	Willard city	Willow Springs city	Winchester city	Windsor city	Winona city	Woodson Terrace city	Wright City city
RACE OF HOUSEHOLDER									
Occupied housing units	**3 788**	**969**	**804**	**847**	**589**	**1 266**	**425**	**1 728**	**508**
White	3 736	804	799	844	577	1 258	421	1 660	462
Black	18	129	–	–	5	4	–	46	41
American Indian, Eskimo, or Aleut	21	4	5	2	2	4	3	7	3
American Indian	21	4	5	2	2	4	3	7	3
Eskimo	–	–	–	–	–	–	–	–	–
Aleut	–	–	–	–	–	–	–	–	–
Asian or Pacific Islander	11	13	–	–	4	–	1	11	–
Asian	10	11	–	–	4	–	–	11	–
Chinese	–	1	–	–	–	–	–	3	–
Filipino	1	6	–	–	2	–	–	1	–
Japanese	1	–	–	–	2	–	–	1	–
Asian Indian	4	–	–	–	–	–	–	1	–
Korean	2	1	–	–	–	–	–	2	–
Vietnamese	–	–	–	–	–	–	–	–	–
Cambodian	–	–	–	–	–	–	–	–	–
Hmong	–	–	–	–	–	–	–	–	–
Laotian	–	–	–	–	–	–	–	1	–
Thai	–	–	–	–	–	–	–	1	–
Other Asian	2	3	–	–	–	–	–	1	–
Bangladeshi	–	–	–	–	–	–	–	–	–
Burmese	–	–	–	–	–	–	–	–	–
Indonesian	1	–	–	–	–	–	–	1	–
Malayan	–	–	–	–	–	–	–	–	–
Okinawan	–	–	–	–	–	–	–	–	–
Pakistani	–	1	–	–	–	–	–	–	–
Sri Lankan	–	–	–	–	–	–	–	–	–
All other Asian	1	2	–	–	–	–	–	–	–
Pacific Islander	1	2	–	–	–	–	1	–	–
Hawaiian	–	2	–	–	–	–	–	–	–
Samoan	–	–	–	–	–	–	1	–	–
Guamanian	1	–	–	–	–	–	–	–	–
Other Pacific Islander	–	–	–	–	–	–	–	–	–
Tongan	–	–	–	–	–	–	–	–	–
Tahitian	–	–	–	–	–	–	–	–	–
Northern Mariana Islander	–	–	–	–	–	–	–	–	–
Palauan	–	–	–	–	–	–	–	–	–
Fijian	–	–	–	–	–	–	–	–	–
All other Pacific Islander	–	–	–	–	–	–	–	–	–
Other race	2	19	–	1	1	–	–	4	2
HISPANIC ORIGIN OF HOUSEHOLDER									
Occupied housing units	**3 788**	**969**	**804**	**847**	**589**	**1 266**	**425**	**1 728**	**508**
Hispanic origin (of any race)	22	37	2	2	5	8	–	14	7
Mexican	11	21	1	2	3	5	–	7	6
Puerto Rican	–	6	–	–	1	–	–	–	–
Cuban	–	–	1	–	–	–	–	–	–
Other Hispanic	11	10	–	–	1	3	–	7	1
Not of Hispanic origin	3 766	932	802	845	584	1 258	425	1 714	501
RACE AND HISPANIC ORIGIN OF HOUSEHOLDER									
Occupied housing units	**3 788**	**969**	**804**	**847**	**589**	**1 266**	**425**	**1 728**	**508**
White	3 736	804	799	844	577	1 258	421	1 660	462
Hispanic origin	20	16	2	1	4	8	–	10	4
Not of Hispanic origin	3 716	788	797	843	573	1 250	421	1 650	458
Black	18	129	–	–	5	4	–	46	41
Hispanic origin	–	2	–	–	–	–	–	–	–
Not of Hispanic origin	18	127	–	–	5	4	–	46	41
American Indian, Eskimo, or Aleut	21	4	5	2	2	4	3	7	3
Hispanic origin	–	–	–	–	–	–	–	–	1
Not of Hispanic origin	21	4	5	2	2	4	3	7	2
Asian or Pacific Islander	11	13	–	–	4	–	1	11	–
Hispanic origin	–	–	–	–	–	–	–	–	–
Not of Hispanic origin	11	13	–	–	4	–	1	11	–
Other race	2	19	–	1	1	–	–	4	2
Hispanic origin	2	19	–	1	1	–	–	4	2
Not of Hispanic origin	–	–	–	–	–	–	–	–	–
PERCENT DISTRIBUTION BY RACE OF HOUSEHOLDER									
Occupied housing units	**100.0**	**100.0**	**100.0**	**100.0**	**100.0**	**100.0**	**100.0**	**100.0**	**100.0**
White	98.6	83.0	99.4	99.6	98.0	99.4	99.1	96.1	90.9
Black	.5	13.3	–	–	.8	.3	–	2.7	8.1
American Indian, Eskimo, or Aleut	.6	.4	.6	.2	.3	.3	.7	.4	.6
American Indian	.6	.4	.6	.2	.3	.3	.7	.4	.6
Asian or Pacific Islander	.3	1.3	–	–	.7	–	.2	.6	–
Asian	.3	1.1	–	–	.7	–	–	.6	–
Pacific Islander	–	.2	–	–	–	–	.2	–	–
Other race	.1	2.0	–	.1	.2	–	–	.2	.4
PERCENT DISTRIBUTION BY HISPANIC ORIGIN OF HOUSEHOLDER									
Occupied housing units	**100.0**	**100.0**	**100.0**	**100.0**	**100.0**	**100.0**	**100.0**	**100.0**	**100.0**
Hispanic origin (of any race)	.6	3.8	.2	.2	.8	.6	–	.8	1.4
Mexican	.3	2.2	.1	.2	.5	.4	–	.4	1.2
Puerto Rican	–	.6	–	–	.2	–	–	–	–
Cuban	–	–	.1	–	–	–	–	–	–
Other Hispanic	.3	1.0	–	–	.2	.2	–	.4	.2
Not of Hispanic origin	99.4	96.2	99.8	99.8	99.2	99.4	100.0	99.2	98.6
PERCENT OF HOUSEHOLDERS WHITE, NOT OF HISPANIC ORIGIN									
Occupied housing units	**100.0**	**100.0**	**100.0**	**100.0**	**100.0**	**100.0**	**100.0**	**100.0**	**100.0**
White	98.6	83.0	99.4	99.6	98.0	99.4	99.1	96.1	90.9
Not of Hispanic origin	98.1	81.3	99.1	99.5	97.3	98.7	99.1	95.5	90.2

TIPSII [UPF] GH129 CENSUS90 72583600 06/22/92 4:52 PM MACHINE: C DATA:CENSUS90*H1TIPSDA29. 06/18/92 13:30:56 TAPE: NONE FRAME: 55
TSF:CENSUS90*92. 06/18/92 13:31:35 UTF:CENSUS90*93. 06/18/92 13:31:35 META:CENSUS90*H1TABLES29. 06/18/92 13:47:14

Table 6. **Summary of General Housing Characteristics of Housing Units With a White Householder: 1990**

[Threshold is 250 persons. For definitions of terms and meanings of symbols, see text]

State / Urban and Rural and Size of Place / Inside and Outside Metropolitan Area / County / Place and [In Selected States] County Subdivision [1,000 or More Persons]	All persons: Total	All persons: White: Total	All persons: White: Percent of all persons	Housing units with a White householder: Total	Median persons in unit	Mean number of persons per room	Median rooms	Percent: Owner	Percent: With 1.01 or more persons per room	Percent: With householder 65 years and over	Percent: 1-person households	Percent: 1 unit, detached or attached	Percent: In buildings with 10 or more units	Specified owner, median value (dollars)	Specified renter: Median contract rent (dollars)	Specified renter: Percent with meals included in rent
The State	**5 117 073**	**4 486 228**	**87.7**	**1 747 422**	**2.21**	**.45**	**5.4**	**71.6**	**1.8**	**24.7**	**25.9**	**74.4**	**6.5**	**61 300**	**287**	**.9**
URBAN AND RURAL AND SIZE OF PLACE																
Urban	3 516 009	2 919 811	83.0	1 167 085	2.14	.44	5.3	67.1	1.5	24.3	28.8	72.4	9.4	65 600	310	1.1
Inside urbanized area	2 782 738	2 239 232	80.5	899 099	2.15	.43	5.4	67.9	1.4	22.5	28.3	71.6	10.9	71 400	345	1.3
Central place	1 207 376	843 984	69.9	363 858	1.94	.43	5.0	57.3	1.7	25.2	35.4	62.6	14.0	58 600	303	1.1
Urban fringe	1 575 362	1 395 248	88.6	535 241	2.29	.44	5.7	75.1	1.2	20.7	23.5	77.6	8.7	77 700	386	1.4
Outside urbanized area	733 271	680 579	92.8	267 986	2.10	.45	5.1	64.4	1.8	30.4	30.3	75.0	4.6	44 000	213	.5
Place of 10,000 or more	316 589	284 777	90.0	109 404	2.08	.44	5.2	61.0	1.5	27.9	30.8	72.0	6.3	47 300	232	.6
Place of 2,500 to 9,999	416 682	395 802	95.0	158 582	2.11	.45	5.1	66.8	1.9	32.1	30.0	77.2	3.5	42 400	200	.4
Rural	1 601 064	1 566 417	97.8	580 337	2.34	.48	5.4	80.6	2.5	25.4	20.0	78.6	.6	45 800	181	.3
Place of 1,000 to 2,499	195 447	189 278	96.8	76 784	2.09	.45	5.1	70.2	2.1	34.6	30.5	77.7	1.9	36 100	170	.3
Place of less than 1,000	180 637	175 182	97.0	70 992	2.13	.46	5.1	75.5	2.3	34.2	29.2	78.3	.7	27 400	157	.3
Other rural	1 224 980	1 201 957	98.1	432 561	2.41	.48	5.5	83.2	2.6	22.3	16.7	78.8	.3	55 500	205	.3
INSIDE AND OUTSIDE METROPOLITAN AREA																
Inside metropolitan area	3 387 465	2 830 201	83.5	1 111 885	2.21	.44	5.4	70.1	1.5	22.1	26.5	73.0	9.1	69 500	333	1.1
In central city	1 208 794	845 386	69.9	364 381	1.94	.43	5.0	57.3	1.7	25.2	35.4	62.7	14.0	58 600	303	1.1
Not in central city	2 178 671	1 984 815	91.1	747 504	2.33	.45	5.6	76.4	1.5	20.6	22.2	78.1	6.7	73 700	362	1.2
Urban	1 728 450	1 542 818	89.3	591 870	2.29	.44	5.6	74.5	1.3	21.3	23.8	77.5	8.3	75 100	373	1.3
Inside urbanized area	1 573 602	1 393 525	88.6	534 618	2.29	.44	5.7	75.1	1.2	20.7	23.5	77.6	8.7	77 700	386	1.4
Outside urbanized area	154 848	149 293	96.4	57 252	2.25	.48	5.2	68.4	2.1	26.8	26.5	76.4	4.4	50 100	251	.2
Rural	450 221	441 997	98.2	155 634	2.53	.49	5.6	83.7	2.3	18.0	16.1	80.2	.6	65 500	248	.2
Outside metropolitan area	1 729 608	1 656 027	95.7	635 537	2.22	.46	5.3	74.1	2.3	29.2	24.8	76.9	1.9	40 000	188	.4
Urban	580 183	533 009	91.9	211 357	2.06	.44	5.1	63.4	1.7	31.3	31.3	74.7	4.6	42 100	207	.5
Inside urbanized area	1 760	1 723	97.9	623	2.46	.44	6.0	76.2	.8	17.5	14.6	88.8	–	61 100	333	–
Outside urbanized area	578 423	531 286	91.9	210 734	2.06	.44	5.1	63.3	1.7	31.3	31.4	74.7	4.7	42 000	207	.5
Place of 10,000 or more	284 784	254 126	89.2	97 426	2.07	.43	5.2	60.1	1.5	27.8	31.0	71.5	6.4	46 800	230	.6
Place of 2,500 to 9,999	293 639	277 160	94.4	113 308	2.05	.44	5.1	66.1	1.8	34.4	31.6	77.5	3.2	38 800	187	.4
Rural	1 149 425	1 123 018	97.7	424 180	2.29	.47	5.3	79.4	2.6	28.1	21.5	78.0	.6	38 200	168	.3
COUNTY																
Adair County	24 577	24 029	97.8	8 847	2.09	.45	5.0	60.4	1.7	24.4	29.7	65.7	3.5	41 900	215	.2
Andrew County	14 632	14 516	99.2	5 390	2.35	.45	5.6	78.8	1.3	25.8	20.7	81.4	1.2	45 900	217	.1
Atchison County	7 457	7 280	97.6	2 946	2.07	.41	5.6	66.0	.8	34.1	28.1	84.0	1.6	28 800	152	1.2
Audrain County	23 599	22 037	93.4	8 626	2.18	.44	5.4	76.0	1.7	31.9	25.1	83.2	1.0	36 700	180	.3
Barry County	27 547	27 133	98.5	10 735	2.19	.46	5.3	77.5	2.9	31.0	23.6	78.0	.8	42 300	194	.4
Barton County	11 312	11 151	98.6	4 472	2.14	.45	5.3	74.0	2.1	33.7	27.7	81.6	.4	31 900	164	.2
Bates County	15 025	14 817	98.6	5 846	2.17	.45	5.4	74.7	1.8	32.9	25.4	82.6	.3	31 600	172	.3
Benton County	13 859	13 736	99.1	5 712	2.08	.45	5.1	81.5	2.5	35.7	24.6	78.9	.4	38 300	183	–
Bollinger County	10 619	10 545	99.3	3 927	2.32	.50	5.2	81.8	3.6	30.4	20.6	80.1	.1	29 500	156	.2
Boone County	112 379	100 055	89.0	37 652	2.15	.43	5.3	58.3	1.4	14.9	27.4	58.9	8.4	65 900	307	.8
Buchanan County	83 083	79 378	95.5	31 242	2.18	.45	5.3	68.8	1.6	28.1	27.7	76.1	5.6	41 300	228	.4
Butler County	38 765	36 487	94.1	14 557	2.20	.47	5.1	68.9	2.3	28.1	25.4	76.1	2.6	36 800	182	.2
Caldwell County	8 380	8 335	99.5	3 207	2.20	.45	5.6	76.2	1.7	33.6	24.9	82.8	.3	25 600	166	.5
Callaway County	32 809	30 937	94.3	10 987	2.34	.47	5.3	77.9	2.2	22.6	21.7	72.1	1.6	49 500	209	.2
Camden County	27 495	27 259	99.1	11 228	2.14	.44	5.2	80.7	2.5	28.3	20.6	76.1	2.0	71 700	253	.2
Cape Girardeau County	61 633	57 964	94.0	22 249	2.21	.44	5.4	69.5	1.3	24.0	25.3	72.1	5.5	56 700	253	1.8
Carroll County	10 748	10 487	97.6	4 232	2.12	.43	5.4	73.7	1.8	36.7	28.5	84.6	1.7	27 200	152	.1
Carter County	5 515	5 466	99.1	2 104	2.23	.50	5.0	74.0	4.2	29.2	26.5	76.4	.4	29 800	146	.5
Cass County	63 808	62 218	97.5	22 440	2.45	.48	5.6	76.7	2.2	19.3	19.3	77.2	1.9	64 700	303	2.9
Cedar County	12 093	11 976	99.0	4 962	2.07	.44	5.2	79.8	2.3	37.6	27.5	79.4	.9	34 300	159	.4
Chariton County	9 202	8 835	96.0	3 496	2.14	.43	5.5	78.5	1.9	36.7	27.1	83.0	.4	27 300	139	.2
Christian County	32 644	32 274	98.9	11 830	2.42	.48	5.3	79.7	2.1	19.5	17.8	77.5	.9	58 400	248	.3
Clark County	7 547	7 528	99.7	2 855	2.25	.47	5.3	75.9	2.2	29.5	24.5	78.1	.1	26 300	150	1.2
Clay County	153 411	147 721	96.3	57 110	2.27	.45	5.6	68.2	1.5	17.4	23.5	75.2	9.4	67 800	355	.5
Clinton County	16 595	16 122	97.1	5 949	2.34	.45	5.7	77.9	1.6	25.4	21.5	83.2	.7	48 400	220	.2
Cole County	63 579	58 115	91.4	21 743	2.25	.43	5.8	69.6	1.2	21.5	26.8	71.7	6.5	60 300	257	.3
Cooper County	14 835	13 557	91.4	5 037	2.23	.44	5.6	76.4	1.7	32.0	24.7	80.7	.9	40 600	186	.2
Crawford County	19 173	19 092	99.6	7 274	2.27	.49	5.1	78.5	3.1	29.3	23.0	78.3	.7	37 800	185	.3
Dade County	7 449	7 336	98.5	2 939	2.12	.44	5.4	77.4	2.1	35.0	27.6	84.1	.3	31 000	151	.9
Dallas County	12 646	12 515	99.0	4 867	2.22	.48	5.2	79.0	3.0	31.6	23.7	78.4	.7	33 100	163	.3
Daviess County	7 865	7 812	99.3	3 027	2.18	.45	5.5	75.3	2.5	35.2	25.6	82.5	1.4	24 600	152	.4
DeKalb County	9 967	9 006	90.4	3 042	2.21	.46	5.4	73.2	1.8	33.3	25.0	77.2	.4	33 200	160	.6
Dent County	13 702	13 568	99.0	5 289	2.23	.48	5.1	73.9	2.7	31.8	23.9	78.7	.6	34 900	160	.2
Douglas County	11 876	11 756	99.0	4 543	2.23	.48	5.1	77.7	3.8	30.4	23.4	79.2	1.7	33 900	162	.6
Dunklin County	33 112	30 280	91.4	12 279	2.16	.46	5.1	68.6	2.5	31.7	27.4	81.9	.4	30 700	140	.1
Franklin County	80 603	79 403	98.5	28 480	2.44	.51	5.2	78.1	3.1	21.9	20.0	73.2	2.2	58 200	258	.2
Gasconade County	14 006	13 947	99.6	5 524	2.19	.45	5.3	80.3	1.6	33.8	25.8	77.5	.3	41 800	178	.3
Gentry County	6 848	6 803	99.3	2 743	2.08	.42	5.5	74.7	1.5	39.7	29.4	83.2	2.4	23 000	151	.2
Greene County	207 949	200 912	96.6	79 220	2.16	.44	5.3	63.9	1.8	22.4	26.5	75.9	9.5	58 200	283	1.3
Grundy County	10 536	10 450	99.2	4 313	2.07	.42	5.4	72.7	1.2	35.3	29.1	83.1	1.4	24 200	161	.1
Harrison County	8 469	8 400	99.2	3 552	2.04	.41	5.4	74.0	1.1	38.0	29.7	83.1	.4	20 200	124	.1
Henry County	20 044	19 655	98.1	8 061	2.12	.44	5.2	73.7	1.8	34.0	28.0	79.5	2.2	36 700	177	.3
Hickory County	7 335	7 265	99.0	3 157	2.03	.43	5.1	84.2	1.9	42.2	24.4	66.6	.3	37 500	155	–
Holt County	6 034	5 994	99.3	2 430	2.10	.42	5.5	73.5	1.6	37.7	28.8	81.7	1.1	22 600	139	.2
Howard County	9 631	8 837	91.8	3 267	2.18	.44	5.5	76.6	2.0	33.3	26.1	78.5	.9	32 700	174	–
Howell County	31 447	31 112	98.9	12 174	2.22	.46	5.2	73.8	2.6	29.1	24.4	77.4	2.4	36 800	160	1.5
Iron County	10 726	10 632	99.1	3 966	2.26	.49	5.1	76.0	3.9	30.0	23.3	76.8	.6	35 000	165	2.0
Jackson County	633 232	478 849	75.6	198 020	2.10	.43	5.5	65.1	1.5	23.1	30.0	73.2	12.3	61 900	344	.9
Jasper County	90 465	87 093	96.3	34 987	2.16	.45	5.2	69.8	1.9	26.9	27.4	80.0	3.4	38 500	224	.8
Jefferson County	171 380	168 977	98.6	58 459	2.65	.53	5.2	81.4	2.7	14.5	16.6	72.1	2.4	64 900	315	.1

TIPSII [UPF] GH129 CENSUS90 72583600 06/22/92 4:52 PM MACHINE: C DATA:CENSUS90*H1TIPSDA29. 06/18/92 13:30:56 TAPE: NONE FRAME: 56
TSF:CENSUS90*92. 06/18/92 13:31:35 UTF:CENSUS90*93. 06/18/92 13:31:35 META:CENSUS90*H1TABLES29. 06/18/92 13:47:14

Table 6. **Summary of General Housing Characteristics of Housing Units With a White Householder: 1990**—Con.

[Threshold is 250 persons. For definitions of terms and meanings of symbols, see text]

State / Urban and Rural and Size of Place / Inside and Outside Metropolitan Area / County / Place and [In Selected States] County Subdivision [1,000 or More Persons]	All persons			Housing units with a White householder												
		White						Percent							Specified renter	
	Total	Total	Percent of all persons	Total	Median persons in unit	Mean number of persons per room	Median rooms	Owner	With 1.01 or more persons per room	With householder 65 years and over	1-person households	1 unit, detached or attached	In buildings with 10 or more units	Specified owner, median value (dollars)	Median contract rent (dollars)	Percent with meals included in rent
COUNTY—Con.																
Johnson County	42 514	38 996	91.7	13 642	2.29	.48	5.2	60.6	2.1	18.4	21.6	68.5	3.7	55 000	272	.7
Knox County	4 482	4 461	99.5	1 812	2.09	.43	5.5	74.9	1.3	35.5	28.1	85.1	.7	20 500	141	–
Laclede County	27 158	26 816	98.7	10 301	2.27	.47	5.2	73.6	2.5	27.0	23.1	72.9	3.8	42 200	193	.2
Lafayette County	31 107	29 976	96.4	11 383	2.25	.46	5.4	74.7	2.0	28.8	24.7	75.6	2.8	45 700	211	.4
Lawrence County	30 236	29 820	98.6	11 597	2.22	.46	5.3	74.6	2.4	30.3	25.2	81.5	1.3	37 900	185	.1
Lewis County	10 233	9 846	96.2	3 629	2.16	.45	5.4	74.4	1.8	30.9	26.3	75.6	1.7	28 400	158	–
Lincoln County	28 892	28 080	97.2	10 045	2.47	.52	5.1	80.3	3.2	21.3	20.7	69.9	.9	54 600	229	.3
Linn County	13 885	13 714	98.8	5 633	2.06	.42	5.4	77.8	1.5	36.8	30.5	84.7	.7	22 500	150	.3
Livingston County	14 592	14 193	97.3	5 556	2.13	.43	5.5	71.2	1.5	32.3	28.5	78.7	2.4	36 100	186	2.9
McDonald County	16 938	16 313	96.3	6 199	2.28	.50	5.0	75.9	5.2	26.2	22.8	77.4	.8	31 900	165	.1
Macon County	15 345	14 905	97.1	6 000	2.14	.44	5.4	76.9	1.6	34.9	27.0	80.9	2.1	33 100	166	2.0
Madison County	11 127	11 033	99.2	4 313	2.24	.48	5.1	76.8	2.5	31.9	24.0	78.5	.1	33 000	180	.3
Maries County	7 976	7 909	99.2	3 006	2.26	.48	5.3	82.4	2.4	29.2	23.6	79.0	.9	35 200	158	.3
Marion County	27 682	26 213	94.7	10 236	2.18	.46	5.3	69.9	2.1	30.1	28.4	74.8	5.0	36 800	188	.2
Mercer County	3 723	3 713	99.7	1 574	2.03	.43	5.3	75.0	1.4	39.8	29.9	84.4	3.7	18 900	126	–
Miller County	20 700	20 547	99.3	7 924	2.24	.48	5.2	76.2	3.1	26.8	25.1	73.2	1.9	43 700	195	.1
Mississippi County	14 442	11 590	80.3	4 530	2.26	.46	5.2	69.5	2.4	29.8	25.0	82.0	.9	33 600	155	.2
Moniteau County	12 298	12 044	97.9	4 528	2.27	.46	5.4	78.9	1.8	30.1	25.4	82.9	.9	38 900	177	.1
Monroe County	9 104	8 713	95.7	3 342	2.17	.45	5.4	77.5	2.4	32.5	26.9	79.0	.7	32 200	164	–
Montgomery County	11 355	11 015	97.0	4 213	2.22	.47	5.3	79.2	2.5	32.8	26.0	79.1	.7	33 400	174	.3
Morgan County	15 574	15 364	98.7	6 197	2.13	.46	5.1	80.9	2.8	32.6	23.4	76.9	.6	45 500	182	.5
New Madrid County	20 928	17 558	83.9	6 712	2.31	.48	5.2	67.7	2.3	28.2	24.1	78.9	.5	34 000	154	.2
Newton County	44 445	43 000	96.7	16 426	2.29	.47	5.3	77.3	2.4	25.3	22.2	79.3	2.2	43 100	210	.2
Nodaway County	21 709	21 278	98.0	7 495	2.16	.44	5.5	66.2	1.4	28.6	27.1	74.8	5.3	37 000	211	.9
Oregon County	9 470	9 402	99.3	3 824	2.16	.46	5.2	79.0	2.1	33.1	25.3	81.6	.4	26 000	131	.2
Osage County	12 018	11 940	99.4	4 249	2.41	.49	5.5	83.0	2.1	28.6	22.3	82.5	.1	43 800	160	.3
Ozark County	8 598	8 528	99.2	3 460	2.14	.46	5.1	82.0	3.1	33.7	22.9	75.1	.1	36 400	149	.5
Pemiscot County	21 921	16 222	74.0	6 436	2.20	.47	5.1	61.9	3.0	32.0	27.7	80.1	1.2	31 600	137	.1
Perry County	16 648	16 525	99.3	6 072	2.32	.48	5.4	81.2	1.9	30.3	23.6	80.7	.8	43 400	188	.3
Pettis County	35 437	33 963	95.8	13 500	2.20	.45	5.4	75.3	1.7	27.9	25.5	81.6	2.6	40 600	224	.6
Phelps County	35 248	33 815	95.9	12 766	2.20	.46	5.2	67.3	2.1	23.8	25.7	71.6	4.0	47 100	215	.2
Pike County	15 969	15 033	94.1	5 705	2.23	.47	5.2	75.4	2.7	29.5	25.1	77.6	2.6	33 400	167	.4
Platte County	57 867	55 127	95.3	21 226	2.31	.43	5.8	66.4	1.2	13.6	22.8	72.7	9.7	80 200	370	1.5
Polk County	21 826	21 508	98.5	7 955	2.24	.47	5.2	73.9	2.9	29.6	22.9	75.0	1.9	39 600	182	.1
Pulaski County	41 307	33 139	80.2	10 648	2.50	.51	5.2	60.4	3.2	17.1	19.3	66.9	1.5	49 900	257	.2
Putnam County	5 079	5 059	99.6	2 161	2.02	.42	5.3	77.0	1.3	38.9	30.4	81.4	.3	21 300	134	.8
Ralls County	8 476	8 312	98.1	3 164	2.29	.47	5.4	80.3	1.9	29.3	21.3	80.3	.4	38 100	170	.5
Randolph County	24 370	22 332	91.6	8 504	2.19	.45	5.2	74.1	1.8	29.9	27.0	76.7	2.1	33 600	184	–
Ray County	21 971	21 477	97.8	7 844	2.39	.48	5.5	79.2	2.0	24.0	20.4	83.8	.2	46 600	225	.1
Reynolds County	6 661	6 633	99.6	2 531	2.28	.49	5.1	76.6	3.1	28.6	21.0	78.5	.2	29 200	148	.5
Ripley County	12 303	12 211	99.3	4 759	2.22	.49	5.0	75.7	3.2	31.8	24.6	76.6	.5	29 200	144	.6
St. Charles County	212 907	205 424	96.5	72 024	2.60	.48	5.6	77.2	1.6	12.0	17.9	75.3	8.2	82 300	396	.3
St. Clair County	8 457	8 379	99.1	3 474	2.07	.45	5.1	75.1	2.2	37.0	28.2	76.2	.6	28 500	139	–
Ste. Genevieve County	16 037	15 925	99.3	5 673	2.42	.50	5.4	82.8	2.5	25.0	20.2	79.5	1.1	53 400	191	.1
St. Francois County	48 904	47 642	97.4	17 545	2.29	.49	5.1	74.1	2.9	27.6	23.1	75.8	2.7	40 200	220	.2
St. Louis County	993 529	836 232	84.2	327 643	2.22	.42	5.8	76.5	.9	23.4	25.2	78.5	10.1	86 000	410	2.1
Saline County	23 523	21 974	93.4	8 415	2.15	.43	5.4	71.5	1.7	31.7	27.8	82.7	2.5	38 200	198	.1
Schuyler County	4 236	4 217	99.6	1 725	2.12	.44	5.3	75.4	1.4	37.9	27.0	80.2	.8	20 300	133	.3
Scotland County	4 822	4 808	99.7	1 955	2.06	.43	5.4	73.6	2.0	36.8	29.9	79.6	1.8	24 300	140	.3
Scott County	39 376	35 660	90.6	13 619	2.32	.48	5.2	71.6	2.1	26.5	24.0	78.1	1.6	42 500	204	.4
Shannon County	7 613	7 573	99.5	2 904	2.27	.49	5.1	78.7	4.0	28.7	22.8	79.9	.3	25 900	122	–
Shelby County	6 942	6 858	98.8	2 775	2.09	.42	5.5	75.7	1.4	37.2	29.9	79.8	.5	23 000	138	–
Stoddard County	28 895	28 347	98.1	11 221	2.21	.46	5.1	72.2	1.9	29.7	24.6	81.6	.9	34 300	158	.2
Stone County	19 078	18 883	99.0	7 833	2.12	.45	5.2	81.7	2.4	32.6	21.5	74.9	1.0	58 600	212	.1
Sullivan County	6 326	6 304	99.7	2 607	2.06	.42	5.3	75.6	1.6	39.2	28.8	80.6	.7	16 100	143	.4
Taney County	25 561	25 251	98.8	10 228	2.10	.46	4.9	74.8	2.6	33.6	24.2	64.9	4.4	54 800	220	.2
Texas County	21 476	21 294	99.2	8 390	2.22	.47	5.2	75.4	3.0	29.0	24.7	76.1	1.5	33 700	148	.1
Vernon County	19 041	18 787	98.7	7 239	2.13	.45	5.3	72.5	2.3	30.2	28.0	81.4	1.5	32 100	174	.2
Warren County	19 534	18 903	96.8	6 875	2.37	.49	5.3	81.1	2.8	24.0	19.9	69.2	1.1	63 900	260	–
Washington County	20 380	19 914	97.7	6 902	2.53	.55	5.0	78.6	5.2	22.8	19.6	66.3	.1	34 200	178	.3
Wayne County	11 543	11 471	99.4	4 581	2.18	.48	4.9	76.6	2.9	32.6	23.1	72.8	.3	29 000	155	–
Webster County	23 753	23 322	98.2	8 323	2.39	.50	5.3	77.8	3.4	24.4	19.9	78.2	1.4	41 200	190	–
Worth County	2 440	2 425	99.4	1 034	1.99	.40	5.5	75.9	1.4	40.5	32.4	83.8	1.7	14 100	114	–
Wright County	16 758	16 575	98.9	6 447	2.22	.47	5.2	73.9	3.1	30.5	25.8	77.8	1.9	31 200	154	.3
St. Louis city	396 685	202 085	50.9	95 899	1.70	.44	4.5	51.3	2.1	31.1	44.0	47.4	13.9	57 200	273	1.0
PLACE AND COUNTY SUBDIVISION																
Adrian city	1 582	1 574	99.5	627	2.12	.45	5.2	71.3	1.8	32.4	30.3	81.2	.8	35 100	164	–
Advance city	1 139	1 137	99.8	488	1.98	.43	5.0	76.8	1.0	40.0	33.2	84.0	.8	36 800	149	.9
Affton CDP	21 106	20 832	98.7	8 849	2.10	.43	5.3	81.2	.9	33.4	26.7	84.4	5.1	75 400	358	.1
Albany city	1 958	1 931	98.6	828	1.97	.40	5.6	72.8	.8	42.5	35.1	79.5	3.5	28 400	162	–
Anderson city	1 432	1 406	98.2	560	1.96	.46	4.9	65.9	4.3	32.9	34.3	82.9	6.3	32 900	169	–
Appleton City city	1 280	1 272	99.4	559	1.83	.40	5.3	68.5	.9	44.5	38.8	75.8	2.7	25 500	131	–
Arnold city	18 828	18 670	99.2	6 607	2.54	.53	5.2	78.7	2.3	14.7	17.1	72.9	5.8	64 800	367	.1
Ash Grove city	1 128	1 117	99.0	475	2.08	.46	5.0	67.4	2.1	43.2	29.7	80.4	1.7	38 300	189	–
Ashland city	1 252	1 233	98.5	532	2.00	.45	4.8	66.4	1.9	29.9	33.1	56.8	.2	48 100	225	–
Aurora city	6 459	6 384	98.8	2 694	2.06	.45	5.1	69.0	2.5	35.5	31.6	83.1	2.2	37 300	194	–
Ava city	2 938	2 907	98.9	1 272	1.89	.44	4.9	63.9	3.0	41.8	37.7	77.1	5.7	32 800	164	.2
Ballwin city	21 816	21 045	96.5	7 619	2.48	.42	6.6	77.2	.5	14.8	17.7	80.4	6.9	103 800	445	.2
Barnhart CDP	4 911	4 832	98.4	1 461	3.29	.54	5.9	90.1	1.6	7.3	9.0	93.8	1.0	67 900	354	–
Battlefield town	1 526	1 509	98.9	530	2.69	.51	5.4	81.7	1.1	6.6	8.9	87.9	–	55 300	221	–
Belle city	1 218	1 210	99.3	534	1.96	.44	5.0	69.1	2.1	38.6	36.9	79.6	4.7	29 100	169	–
Bellefontaine Neighbors city	10 922	9 995	91.5	4 165	2.06	.41	5.5	93.0	1.0	41.8	27.7	97.6	.1	57 600	418	–
Bel-Nor village	2 935	1 783	60.7	670	2.03	.37	6.2	86.9	.3	32.2	30.6	89.6	8.2	82 700	80–	–
Bel-Ridge village	3 199	1 289	40.3	551	2.06	.47	4.9	75.3	2.7	26.5	30.1	86.9	2.5	41 100	311	–
Belton city	18 150	17 321	95.4	6 166	2.50	.51	5.4	69.9	2.7	13.1	20.5	67.8	2.4	60 700	337	.7
Berkeley city	12 450	4 179	33.6	1 809	2.07	.45	5.0	80.6	1.7	31.6	28.0	90.5	3.0	46 000	301	–

TIPSII [UPF] GH129 CENSUS90 72583600 06/22/92 4:52 PM MACHINE: C DATA:CENSUS90*H1TIPSDA29. 06/18/92 13:30:56 TAPE: NONE FRAME: 57
TSF:CENSUS90*92. 06/18/92 13:31:35 UTF:CENSUS90*93. 06/18/92 13:31:35 META:CENSUS90*H1TABLES29. 06/18/92 13:47:14

Table 6. **Summary of General Housing Characteristics of Housing Units With a White Householder: 1990**—Con.

[Threshold is 250 persons. For definitions of terms and meanings of symbols, see text]

State / Urban and Rural and Size of Place / Inside and Outside Metropolitan Area / County / Place and [In Selected States] County Subdivision [1,000 or More Persons]	All persons			Housing units with a White householder												
		White						Percent						Specified renter	
	Total	Total	Percent of all persons	Total	Median persons in unit	Mean number of persons per room	Median rooms	Owner	With 1.01 or more persons per room	With householder 65 years and over	1-person households	1 unit, detached or attached	In buildings with 10 or more units	Specified owner, median value (dollars)	Median contract rent (dollars)	Percent with meals included in rent
PLACE AND COUNTY SUBDIVISION—Con.																
Bernie city	1 847	1 800	97.5	767	2.12	.47	4.9	70.1	1.7	34.2	29.1	89.8	–	26 500	146	.9
Bethany city	3 005	2 980	99.2	1 296	1.88	.40	5.2	68.0	1.0	41.3	36.4	75.8	.8	30 900	136	–
Bismarck city	1 579	1 572	99.6	600	2.28	.51	5.0	72.7	3.8	34.2	25.2	79.7	1.0	28 900	186	–
Black Jack city	6 128	3 362	54.9	1 185	2.33	.42	6.6	72.0	.8	22.4	20.8	75.3	19.5	84 900	367	–
Bloomfield city	1 800	1 787	99.3	737	2.04	.45	5.0	71.5	1.2	39.8	31.6	80.2	.5	28 300	137	–
Blue Springs city	40 153	38 387	95.6	13 001	2.81	.47	6.1	72.3	1.2	10.7	15.0	81.8	3.7	76 500	397	.1
Bolivar city	6 845	6 695	97.8	2 571	2.01	.44	5.0	59.7	1.6	36.7	31.4	74.6	5.4	43 700	198	.1
Bonne Terre city	3 871	3 847	99.4	1 461	2.25	.49	5.2	67.1	2.7	31.5	27.4	79.6	1.0	35 100	208	.2
Boonville city	7 095	5 972	84.2	2 250	2.05	.41	5.5	69.8	1.0	34.1	31.7	77.3	1.7	43 700	199	.2
Bourbon city	1 188	1 185	99.7	479	2.10	.50	4.9	63.7	3.5	32.6	32.8	73.7	.4	37 800	178	–
Bowling Green city	2 976	2 654	89.2	1 070	2.00	.45	5.1	66.8	1.9	33.4	34.3	73.5	6.9	33 100	165	.3
Branson city	3 706	3 647	98.4	1 661	1.92	.42	4.9	62.6	1.5	40.1	33.4	65.0	14.1	61 800	227	–
Breckenridge Hills village	5 404	4 300	79.6	1 692	2.27	.54	4.6	61.8	3.2	20.9	26.4	74.6	5.1	43 500	334	.2
Brentwood city	8 150	7 588	93.1	3 775	1.75	.37	5.2	79.4	.3	24.2	41.4	73.4	3.6	77 800	499	.3
Bridgeton city	17 779	16 830	94.7	6 485	2.25	.42	5.8	73.9	.9	21.4	22.9	72.4	1.9	88 200	417	.2
Brookfield city	4 888	4 783	97.9	2 087	1.91	.40	5.3	74.2	1.6	39.5	36.1	83.4	1.1	23 100	154	.2
Brunswick city	1 074	924	86.0	414	1.80	.39	5.2	66.9	2.2	45.4	40.1	77.8	.5	21 500	128	.7
Buckner city	2 873	2 838	98.8	993	2.66	.53	5.4	72.3	2.4	19.9	20.8	78.4	3.5	49 800	247	–
Buffalo city	2 414	2 387	98.9	1 031	1.92	.45	4.8	61.1	3.0	43.1	36.5	77.6	.8	31 400	158	–
Butler city	4 099	3 967	96.8	1 669	1.99	.42	5.2	64.9	1.2	41.3	32.1	82.4	.8	35 900	190	.2
Byrnes Mill city	1 578	1 558	98.7	552	2.50	.50	5.4	82.8	1.8	14.9	15.6	70.5	1.4	75 000	303	–
Cabool city	2 006	1 989	99.2	865	1.92	.44	4.9	59.5	2.1	38.4	36.3	73.2	9.7	30 900	137	–
California city	3 465	3 422	98.8	1 453	1.98	.42	5.1	72.8	1.2	38.1	35.0	80.4	2.4	39 100	184	.3
Calverton Park village	1 404	1 319	93.9	497	2.31	.48	5.2	90.1	3.0	23.3	19.9	99.8	–	49 500	375	–
Camdenton city	2 561	2 541	99.2	1 098	2.05	.45	4.9	59.8	1.8	31.8	32.0	69.2	2.8	46 600	212	–
Cameron city	4 831	4 779	98.9	1 977	2.02	.42	5.3	65.4	1.1	33.0	32.5	75.0	.8	43 900	217	.4
Campbell city	2 165	2 153	99.4	900	2.00	.46	4.9	67.2	2.8	39.1	33.9	76.3	1.4	23 900	129	–
Canton city	2 623	2 521	96.1	843	1.96	.42	5.2	66.9	1.9	35.1	34.5	72.7	.1	33 100	167	–
Cape Girardeau city	34 438	31 065	90.2	12 383	2.05	.42	5.2	59.6	1.1	24.9	30.8	66.0	9.4	58 800	258	2.4
Carl Junction city	4 123	4 035	97.9	1 385	2.79	.51	5.7	84.5	2.0	16.8	15.1	92.1	–	38 900	230	–
Carrollton city	4 406	4 232	96.1	1 767	1.99	.43	5.2	66.7	2.0	38.7	34.1	78.5	3.6	33 800	158	.2
Carterville city	2 013	1 959	97.3	717	2.43	.52	5.1	81.3	2.9	24.3	21.1	86.3	–	29 400	175	–
Carthage city	10 747	10 216	95.1	4 179	2.05	.42	5.4	71.6	1.7	34.9	31.7	86.0	1.7	35 800	210	.1
Caruthersville city	7 389	5 205	70.4	2 118	2.10	.45	5.1	60.0	2.8	33.6	32.1	80.0	3.1	35 000	149	–
Cassville city	2 371	2 330	98.3	979	2.00	.43	5.3	68.6	2.6	38.6	34.1	82.2	2.3	43 200	200	.3
Castle Point CDP	4 975	1 298	26.1	514	2.24	.51	4.9	85.6	4.9	29.6	22.8	98.8	.2	36 800	300	–
Cedar Hill CDP	1 966	1 953	99.3	613	2.87	.57	5.1	86.6	3.9	14.7	13.9	68.0	–	63 800	317	–
Centralia city	3 414	3 337	97.7	1 332	2.15	.45	5.3	72.0	1.1	30.1	28.2	82.5	.2	35 100	200	–
Chaffee city	3 059	3 052	99.8	1 274	2.07	.47	4.9	65.1	2.0	34.5	33.0	77.7	1.2	33 500	161	–
Charlack city	1 388	1 176	84.7	503	2.04	.46	5.0	63.2	1.6	18.9	32.6	68.8	10.1	53 300	356	–
Charleston city	5 085	3 043	59.8	1 232	2.13	.41	5.5	73.0	1.3	34.5	28.4	88.4	.1	39 900	171	–
Chesterfield city	37 991	35 592	93.7	12 511	2.50	.38	7.7	79.5	.2	15.6	17.7	77.5	15.3	172 900	597	10.3
Chillicothe city	8 804	8 434	95.8	3 448	2.00	.42	5.3	65.9	1.2	34.3	33.8	75.0	3.8	37 600	193	3.4
Clarence city	1 026	1 002	97.7	423	1.88	.42	5.3	76.6	1.2	43.5	38.5	77.8	–	17 900	118	–
Clarkson Valley city	2 508	2 407	96.0	731	3.23	.36	8.5+	98.8	–	7.0	4.0	99.9	–	332 300	875	–
Clarkton city	1 113	1 077	96.8	452	2.18	.48	4.9	64.6	1.1	33.0	31.0	81.0	–	18 800	138	–
Claycomo village	1 668	1 630	97.7	704	2.08	.46	4.8	70.0	2.6	21.3	27.4	57.7	7.4	56 000	301	–
Clayton city	13 874	12 687	91.4	5 164	1.76	.34	5.6	51.0	.3	25.3	41.2	40.0	22.3	263 100	469	.3
Clinton city	8 703	8 455	97.2	3 559	2.02	.43	5.2	65.7	1.5	36.1	32.7	76.5	4.6	43 200	191	.3
Cole Camp city	1 054	1 051	99.7	460	1.85	.41	5.1	73.5	.7	46.7	39.3	85.7	.7	34 800	170	–
Columbia city	69 101	58 830	85.1	22 224	1.99	.41	5.0	47.3	1.2	15.2	32.6	51.3	14.2	74 800	318	1.1
Concord CDP	19 859	19 633	98.9	7 390	2.36	.43	6.2	87.7	.7	22.8	17.6	88.5	6.9	95 100	456	–
Concordia city	2 160	2 147	99.4	875	1.96	.41	5.4	68.5	.9	40.5	33.5	77.4	2.2	43 400	201	–
Cool Valley city	1 407	637	45.3	241	2.02	.43	5.2	86.7	1.2	43.2	31.5	95.0	.8	49 000	377	–
Cottleville town	2 936	2 858	97.3	876	3.21	.46	7.0	93.5	.9	7.4	7.0	97.6	–	112 800	408	–
Country Club village	1 755	1 718	97.9	620	2.47	.45	6.0	76.1	.8	17.1	14.5	88.7	–	61 100	333	–
Country Club Hills city	1 316	803	61.0	350	2.05	.49	4.5	94.3	2.9	40.3	31.7	99.4	–	38 600	325	–
Crane city	1 218	1 192	97.9	502	2.01	.46	4.8	66.5	3.0	38.2	35.9	77.7	1.2	29 500	155	–
Crestwood city	11 234	11 046	98.3	4 450	2.20	.40	6.2	90.9	.5	30.3	21.4	94.8	1.6	91 500	396	–
Creve Coeur city	12 304	11 434	92.9	4 851	2.01	.34	6.7	72.0	.2	24.8	29.7	64.1	25.5	205 800	524	.1
Crocker city	1 077	1 062	98.6	449	2.04	.45	4.9	70.2	2.2	35.6	31.6	78.2	3.6	35 200	159	–
Crystal City city	4 088	3 718	90.9	1 502	2.19	.46	5.2	72.0	1.5	29.5	25.5	82.4	5.7	59 900	266	–
Cuba city	2 537	2 529	99.7	1 027	2.10	.49	4.8	64.5	2.6	32.8	32.2	77.3	3.6	34 200	201	.3
Dardenne Prairie town	1 769	1 735	98.1	554	3.05	.51	5.9	94.4	2.0	9.4	10.3	92.4	–	78 200	481	–
Dellwood city	5 245	4 730	90.2	1 808	2.31	.49	5.2	94.9	1.5	26.5	20.3	99.6	.1	56 900	413	–
Desloge city	4 150	4 131	99.5	1 586	2.28	.49	5.0	74.4	2.1	26.2	23.1	79.4	2.3	41 800	256	–
De Soto city	5 993	5 865	97.9	2 369	2.19	.49	4.9	62.9	2.8	30.3	28.7	77.7	4.0	42 000	232	–
Des Peres city	8 395	8 140	97.0	2 702	2.71	.38	7.8	96.1	.4	20.9	10.7	99.8	–	173 000	497	–
Dexter city	7 559	7 512	99.4	3 232	2.04	.46	4.9	59.1	2.0	32.9	31.2	75.9	2.1	34 100	165	.1
Dixon city	1 585	1 572	99.2	682	1.96	.46	4.8	65.1	2.2	35.9	35.9	74.6	2.5	33 700	159	–
Doniphan city	1 713	1 703	99.4	801	1.75	.41	4.9	59.7	2.2	47.3	41.9	79.3	3.1	31 800	154	.3
Duquesne village	1 229	1 204	98.0	460	2.28	.45	5.5	80.2	.9	22.4	16.1	88.9	–	51 000	256	1.1
East Prairie city	3 416	3 365	98.5	1 314	2.24	.50	4.9	62.9	4.0	31.5	26.6	79.9	.2	26 700	150	.4
Edina city	1 283	1 278	99.6	575	1.89	.40	5.3	72.3	.5	41.2	36.3	79.3	1.7	30 100	154	–
Edmundson village	1 111	970	87.3	388	2.25	.49	5.1	63.4	2.8	22.2	27.3	75.3	1.8	52 400	332	–
Eldon city	4 419	4 407	99.7	1 942	1.92	.43	5.0	63.3	2.4	38.7	36.5	75.2	2.9	40 400	192	–
El Dorado Springs city	3 830	3 790	99.0	1 649	1.90	.43	5.0	71.1	2.0	42.0	36.7	81.0	1.0	29 400	160	.4
Ellisville city	7 545	7 387	97.9	2 565	2.46	.42	6.5	80.3	.8	22.4	19.9	84.4	9.2	99 400	403	.2
Elsberry city	1 898	1 815	95.6	750	2.07	.48	4.9	70.3	3.7	35.6	32.0	76.5	1.9	37 300	201	–
Elvins city	1 391	1 389	99.9	510	2.42	.53	5.0	77.8	4.1	28.2	20.2	86.3	–	23 400	208	–

TIPSII [UPF] GH129 CENSUS90 72583600 06/22/92 4:52 PM MACHINE: C DATA:CENSUS90*H1TIPSDA29. 06/18/92 13:30:56 TAPE: NONE FRAME: 58
TSF:CENSUS90*92. 06/18/92 13:31:35 UTF:CENSUS90*93. 06/18/92 13:31:35 META:CENSUS90*H1TABLES29. 06/18/92 13:47:14

Table 6. **Summary of General Housing Characteristics of Housing Units With a White Householder: 1990**—Con.

[Threshold is 250 persons. For definitions of terms and meanings of symbols, see text]

State / Urban and Rural and Size of Place / Inside and Outside Metropolitan Area / County / Place and [In Selected States] County Subdivision [1,000 or More Persons]	All persons			Housing units with a White householder												
		White						Percent							Specified renter	
	Total	Total	Percent of all persons	Total	Median persons in unit	Mean number of persons per room	Median rooms	Owner	With 1.01 or more persons per room	With householder 65 years and over	1-person households	1 unit, detached or attached	In buildings with 10 or more units	Specified owner, median value (dollars)	Median contract rent (dollars)	Percent with meals included in rent
PLACE AND COUNTY SUBDIVISION—Con.																
Esther city	1 071	1 058	98.8	418	2.28	.54	4.6	65.3	6.2	27.3	27.0	70.1	.7	27 200	208	–
Eureka city	4 683	4 658	99.5	1 455	2.89	.52	5.5	80.8	2.1	14.2	15.8	84.7	.1	75 000	351	–
Excelsior Springs city	10 354	9 878	95.4	3 747	2.25	.48	5.2	64.1	2.5	24.3	27.2	71.4	11.0	50 800	259	–
Farmington city	11 598	10 554	91.0	3 694	2.08	.45	5.1	66.9	1.4	31.9	30.3	73.9	6.7	50 400	275	.2
Fayette city	2 888	2 376	82.3	823	1.96	.38	5.6	70.5	1.7	39.2	33.5	77.5	.7	35 400	180	–
Fenton city	3 346	3 315	99.1	1 089	2.82	.46	6.5	91.8	.9	15.1	11.6	97.7	–	110 600	392	–
Ferguson city	22 286	16 454	73.8	6 634	2.15	.44	5.4	78.4	1.5	31.0	26.8	84.5	4.7	57 300	359	.3
Festus city	8 105	7 688	94.9	2 979	2.20	.49	4.9	65.4	1.8	27.3	26.3	75.7	6.0	54 100	298	.2
Flat River city	4 823	4 787	99.3	1 870	2.23	.51	4.9	59.5	3.4	27.7	28.3	76.6	6.7	32 700	200	.1
Florissant city	51 206	48 655	95.0	18 328	2.32	.47	5.5	80.9	1.3	22.7	21.4	84.9	6.0	66 300	405	.1
Forsyth city	1 175	1 155	98.3	567	1.81	.40	4.9	66.7	1.9	49.0	37.0	75.1	7.8	48 900	179	–
Fort Leonard Wood CDP	15 863	10 242	64.6	1 863	3.59	.67	5.3	.3	4.2	.1	1.9	64.3	.1	52 500	406	.1
Fredericktown city	3 950	3 905	98.9	1 616	2.04	.44	5.0	70.7	2.0	38.9	32.6	82.5	.2	32 900	192	.4
Frontenac city	3 374	3 233	95.8	1 190	2.32	.33	8.0	96.3	.3	31.3	14.7	98.0	.1	295 600	519	–
Fulton city	10 033	8 808	87.8	3 036	2.01	.42	5.2	63.6	1.3	32.8	32.6	76.0	3.8	47 000	209	.3
Gallatin city	1 864	1 853	99.4	779	1.92	.41	5.2	67.7	1.4	42.6	36.6	76.6	5.0	29 300	161	.4
Garden City city	1 225	1 209	98.7	483	2.18	.48	5.2	70.8	4.1	28.2	28.0	73.9	–	40 000	208	–
Gideon city	1 104	1 100	99.6	417	2.30	.50	5.1	67.1	2.6	36.0	25.9	86.3	–	20 400	125	–
Gladstone city	26 243	25 471	97.1	10 255	2.20	.42	5.8	69.5	1.2	16.9	24.0	76.3	8.7	72 300	357	1.2
Glasgow city	1 295	1 114	86.0	432	2.08	.43	5.5	79.2	1.4	36.1	31.3	81.0	5.1	31 100	174	–
Glasgow Village CDP	5 199	4 919	94.6	1 813	2.38	.48	5.6	88.1	1.4	27.3	19.1	93.5	.4	50 700	325	–
Glendale city	5 945	5 870	98.7	2 251	2.27	.38	6.7	95.5	.2	29.7	21.0	96.9	.1	129 100	550	–
Goodman town	1 094	1 072	98.0	421	2.26	.51	5.0	77.4	3.8	29.9	24.5	79.8	.2	30 300	173	–
Gower city	1 249	1 237	99.0	431	2.39	.46	5.7	79.8	.7	30.2	25.1	87.2	–	44 600	194	–
Grain Valley city	1 898	1 866	98.3	642	2.79	.54	5.3	70.4	2.3	11.4	17.0	73.2	.2	54 500	363	–
Granby city	1 945	1 900	97.7	768	2.18	.48	5.0	79.2	2.7	30.3	28.5	84.5	–	26 000	162	–
Grandview city	24 967	20 193	80.9	7 752	2.30	.45	5.6	63.7	2.0	14.0	24.5	73.3	12.1	60 700	321	.2
Gray Summit CDP	2 505	2 479	99.0	861	2.70	.56	5.0	78.2	4.8	15.3	15.8	61.6	–	53 900	239	.6
Greenfield city	1 416	1 391	98.2	595	1.82	.40	5.0	68.6	1.5	43.0	39.0	76.1	.3	32 200	145	.5
Greenwood city	1 505	1 493	99.2	517	2.71	.48	5.8	83.8	1.0	12.6	14.1	89.6	–	64 900	356	–
Hamilton city	1 737	1 729	99.5	691	2.05	.43	5.4	70.2	1.0	35.9	31.1	77.1	.3	30 500	178	–
Hanley Hills village	2 325	1 071	46.1	474	2.05	.45	5.0	92.6	2.3	40.1	29.7	99.6	–	41 000	395	–
Hannibal city	18 004	16 686	92.7	6 654	2.11	.45	5.2	67.8	2.1	31.7	31.0	74.2	6.1	32 900	186	.2
Harrisonville city	7 683	7 557	98.4	2 886	2.22	.46	5.3	64.7	1.8	25.5	27.1	71.3	4.0	54 000	285	.5
Hayti city	3 280	2 129	64.9	936	1.93	.45	4.7	59.4	2.6	35.5	36.3	74.1	.6	28 100	126	.5
Hazelwood city	15 324	13 458	87.8	5 643	2.12	.45	5.2	67.1	.9	17.9	28.4	62.1	15.8	68 000	417	.1
Herculaneum city	2 263	2 161	95.5	797	2.42	.51	5.2	80.9	3.3	22.7	19.1	85.6	2.4	57 600	270	.7
Hermann city	2 754	2 734	99.3	1 134	2.01	.42	5.2	72.7	.7	40.2	30.9	69.6	.6	48 300	193	.3
Higginsville city	4 693	4 301	91.6	1 731	2.00	.45	5.1	66.4	1.6	38.0	34.7	71.8	11.7	43 400	244	.2
High Ridge CDP	4 423	4 354	98.4	1 490	2.73	.53	5.3	84.4	2.2	11.4	14.8	83.0	2.1	60 700	330	–
Hillsboro city	1 625	1 581	97.3	522	2.49	.52	5.1	58.6	3.8	16.3	21.3	71.1	4.4	58 400	331	–
Holden city	2 389	2 292	95.9	924	2.11	.47	5.1	70.3	3.6	34.1	30.3	80.2	.6	35 400	208	.4
Hollister city	2 628	2 607	99.2	1 079	2.02	.49	4.5	60.4	2.9	28.4	27.9	49.9	11.9	44 300	238	.5
Holts Summit city	2 292	2 203	96.1	782	2.65	.52	5.2	80.6	3.3	14.7	19.4	55.9	–	54 600	257	–
Horine CDP	1 043	1 042	99.9	326	3.10	.61	5.1	88.0	5.5	10.4	9.5	74.8	–	43 400	313	–
Houston city	2 118	2 100	99.2	933	1.92	.41	5.2	58.6	1.8	37.9	36.1	74.7	2.0	37 500	155	–
Humansville city	1 084	1 069	98.6	422	1.85	.45	4.7	67.5	3.6	47.9	38.6	73.5	1.4	25 400	121	–
Huntsville city	1 567	1 395	89.0	520	2.33	.49	5.2	78.8	1.2	28.3	25.8	74.8	1.5	30 400	173	–
Imperial CDP	4 156	4 128	99.3	1 470	2.61	.52	5.2	81.8	2.2	13.9	17.4	71.3	.7	68 200	319	–
Independence city	112 301	108 029	96.2	43 955	2.17	.45	5.3	67.8	1.6	23.8	26.2	76.6	8.3	55 600	310	.3
Ironton city	1 539	1 523	99.0	609	2.07	.45	5.2	71.1	3.8	33.5	31.7	80.5	1.6	39 200	168	.6
Jackson city	9 256	9 110	98.4	3 513	2.28	.45	5.3	72.9	1.5	26.8	23.9	78.7	1.7	52 900	246	–
Jefferson City city	35 481	31 523	88.8	13 058	2.00	.39	5.7	62.0	.8	25.8	34.0	66.3	10.1	61 500	254	.3
Jennings city	15 905	8 145	51.2	3 692	1.90	.44	4.9	82.1	2.1	42.8	36.3	90.2	2.5	40 500	266	.5
Joplin city	40 961	38 927	95.0	16 692	2.00	.43	5.0	61.0	1.6	28.3	32.8	77.5	7.1	41 400	252	1.2
Kahoka city	2 195	2 190	99.8	871	2.10	.45	5.1	68.3	1.0	34.9	30.9	74.6	.1	30 800	170	1.9
Kansas City city	435 146	290 572	66.8	126 080	1.98	.41	5.4	61.1	1.5	22.9	34.0	68.6	16.2	62 100	358	1.3
Kearney city	1 790	1 775	99.2	688	2.28	.49	5.2	51.3	2.2	22.8	24.6	68.9	8.7	71 000	362	–
Kennett city	10 941	9 693	88.6	4 027	2.11	.45	5.1	63.8	2.2	30.7	29.8	83.1	.4	37 600	154	.1
Kimberling City city	1 590	1 581	99.4	741	2.00	.37	5.5	80.6	.3	50.1	20.8	78.0	5.8	74 800	326	–
Kirksville city	17 152	16 654	97.1	6 087	1.95	.45	4.8	50.9	1.4	24.3	34.9	57.8	5.1	43 100	221	.2
Kirkwood city	27 291	25 415	93.1	10 617	2.09	.38	6.0	78.5	.4	29.8	28.9	80.6	7.3	103 500	474	.2
Knob Noster city	2 261	1 830	80.9	736	2.22	.48	4.9	49.9	2.2	13.9	24.9	63.9	.4	51 200	232	.3
Ladue city	8 847	8 621	97.4	3 245	2.31	.32	8.3	97.2	.1	32.2	16.8	99.8	–	355 800	766	–
La Grange city	1 102	954	86.6	402	2.09	.45	5.1	69.7	1.5	34.6	28.6	69.7	3.2	28 900	168	–
Lake Lotawana city	2 141	2 118	98.9	884	2.16	.39	5.8	87.6	.5	20.2	21.3	98.8	.2	89 300	410	–
Lakeshire city	1 467	1 451	98.9	747	1.75	.41	4.2	32.0	.4	23.2	40.4	29.9	–	112 200	383	–
Lake St. Louis city	7 400	7 116	96.2	2 586	2.49	.40	7.0	76.7	.2	9.8	15.3	80.4	9.2	122 100	431	–
Lake Waukomis city	1 027	1 012	98.5	423	2.18	.36	6.6	93.1	.5	23.4	19.4	99.5	–	90 400	575	–
Lamar city	4 168	4 128	99.0	1 736	2.00	.43	5.2	70.0	1.2	37.8	32.5	80.6	.6	37 600	175	.4
La Plata city	1 401	1 375	98.1	619	1.87	.41	5.2	70.1	1.1	48.6	36.7	71.4	3.9	26 800	158	–
Lathrop city	1 794	1 732	96.5	601	2.43	.49	5.5	76.9	2.0	26.1	21.8	83.5	.5	46 400	220	–
Lawson city	1 876	1 867	99.5	655	2.47	.51	5.3	72.8	2.0	24.4	23.1	82.1	.2	48 200	218	.6
Leadwood city	1 247	1 247	100.0	448	2.42	.53	5.0	81.0	4.0	28.6	18.8	87.9	–	21 200	177	–
Lebanon city	9 983	9 819	98.4	4 272	1.99	.44	4.9	60.2	2.0	34.4	33.8	72.2	8.9	40 200	198	.1
Lee's Summit city	46 418	44 997	96.9	17 208	2.34	.45	5.8	66.2	1.2	19.4	23.6	75.1	10.6	83 700	419	.5
Lemay CDP	18 005	17 768	98.7	7 333	2.11	.49	4.8	77.0	2.4	32.3	30.0	80.3	4.5	55 500	321	.2
Lexington city	4 860	4 465	91.9	1 765	2.12	.44	5.2	66.5	1.9	32.1	29.2	77.1	4.6	41 100	197	1.0
Liberty city	20 459	19 609	95.8	6 913	2.38	.45	5.8	69.2	1.4	17.5	22.2	73.0	12.1	76 200	350	1.9
Licking city	1 328	1 322	99.5	581	1.87	.44	4.8	61.3	2.4	41.7	37.3	73.1	3.1	30 400	130	.5

TIPSII [UPF] GH129 CENSUS90 72583600 06/22/92 4:52 PM MACHINE: C DATA:CENSUS90*H1TIPSDA29. 06/18/92 13:30:56 TAPE: NONE FRAME: 59
TSF:CENSUS90*92. 06/18/92 13:31:35 UTF:CENSUS90*93. 06/18/92 13:31:35 META:CENSUS90*H1TABLES29. 06/18/92 13:47:14

Table 6. **Summary of General Housing Characteristics of Housing Units With a White Householder: 1990**—Con.

[Threshold is 250 persons. For definitions of terms and meanings of symbols, see text]

State / Urban and Rural and Size of Place / Inside and Outside Metropolitan Area / County / Place and [In Selected States] County Subdivision [1,000 or More Persons]	All persons			Housing units with a White householder												
		White						Percent							Specified renter	
	Total	Total	Percent of all persons	Total	Median persons in unit	Mean number of persons per room	Median rooms	Owner	With 1.01 or more persons per room	With householder 65 years and over	1-person households	1 unit, detached or attached	In buildings with 10 or more units	Specified owner, median value (dollars)	Median contract rent (dollars)	Percent with meals included in rent
PLACE AND COUNTY SUBDIVISION—Con.																
Lilbourn city	1 378	1 018	73.9	398	2.37	.50	5.0	73.9	2.3	33.2	22.4	80.2	.3	31 300	148	–
Linn city	1 148	1 131	98.5	487	2.01	.46	4.9	58.3	2.3	37.0	32.6	70.0	.4	41 700	180	1.0
Lockwood city	1 041	1 023	98.3	411	1.94	.41	5.4	75.7	2.7	45.0	34.3	88.8	.5	29 300	152	–
Louisiana city	3 967	3 652	92.1	1 509	2.03	.44	5.1	69.0	2.8	33.9	31.3	74.5	3.5	33 100	170	–
Macon city	5 571	5 215	93.6	2 240	1.98	.41	5.3	71.4	.8	38.3	32.9	78.6	4.2	40 800	185	3.5
Malden city	5 123	3 859	75.3	1 590	2.09	.44	5.1	66.2	2.2	33.7	30.0	82.9	.3	29 300	138	.2
Manchester city	6 542	6 103	93.3	2 063	2.72	.42	6.8	80.9	.8	13.7	12.1	85.6	6.3	100 500	470	–
Mansfield city	1 429	1 416	99.1	580	2.08	.47	5.0	61.0	3.3	34.3	33.1	76.2	2.8	31 000	151	–
Maplewood city	9 962	8 232	82.6	4 013	1.71	.44	4.6	50.4	1.2	21.2	43.9	55.5	26.3	52 100	284	.2
Marble Hill city	1 447	1 422	98.3	602	2.04	.46	4.9	63.1	3.3	37.5	32.9	79.2	.8	26 600	166	–
Marceline city	2 645	2 624	99.2	1 081	1.95	.41	5.3	74.7	.8	38.6	35.7	83.2	.8	25 600	164	–
Marionville city	1 920	1 840	95.8	710	2.22	.46	5.1	69.0	1.7	33.8	27.9	82.1	–	35 700	185	–
Marlborough village	1 949	1 731	88.8	1 130	1.50–	.42	3.4	13.5	.4	15.3	63.4	14.6	58.0	68 900	363	–
Marshall city	12 711	11 578	91.1	4 384	2.09	.43	5.3	67.1	1.6	29.8	30.9	80.4	4.0	42 900	215	.1
Marshfield city	4 374	4 326	98.9	1 747	2.11	.46	5.1	65.4	2.2	33.7	29.1	82.3	5.4	42 100	210	–
Maryland Heights city	25 407	23 752	93.5	10 076	2.08	.43	5.3	62.9	.8	8.9	30.2	64.6	21.6	80 300	444	–
Maryville city	10 663	10 309	96.7	3 436	2.00	.42	5.2	54.0	1.0	26.4	32.9	65.5	11.3	48 600	244	1.2
Maysville city	1 176	1 163	98.9	437	2.11	.45	5.3	69.3	1.4	41.0	30.9	81.2	.5	27 800	165	1.5
Mehlville CDP	27 557	26 980	97.9	11 092	2.14	.46	5.2	67.8	.9	21.9	27.5	67.3	19.3	81 800	377	.1
Memphis city	2 094	2 088	99.7	944	1.81	.40	5.1	67.8	1.0	44.8	39.3	70.0	3.3	28 600	141	.3
Mexico city	11 290	10 137	89.8	4 150	2.07	.42	5.3	70.8	1.3	34.7	29.0	84.4	1.9	38 900	201	.3
Milan city	1 767	1 764	99.8	737	1.94	.41	5.1	69.3	1.6	41.0	35.3	75.0	1.6	20 300	155	.9
Miner city	1 218	1 156	94.9	424	2.36	.52	4.9	66.5	3.3	21.5	25.5	62.3	5.2	43 100	210	5.0
Moberly city	12 839	11 767	91.7	4 863	2.04	.43	5.2	67.0	1.4	32.9	32.3	77.9	3.5	33 600	189	.1
Moline Acres city	2 710	822	30.3	383	1.91	.41	5.2	85.9	.5	48.3	35.5	84.6	9.4	53 300	325	–
Monett city	6 529	6 442	98.7	2 668	2.07	.43	5.2	67.0	1.8	32.3	30.7	80.7	1.9	40 500	197	.3
Monroe City city	2 701	2 433	90.1	962	2.09	.44	5.3	73.3	1.4	31.8	34.0	75.8	.1	42 200	182	–
Montgomery City city	2 281	2 150	94.3	878	2.10	.44	5.3	74.4	1.8	34.4	31.2	83.3	2.6	39 600	173	.4
Morehouse city	1 068	1 059	99.2	444	2.20	.47	4.9	75.9	1.8	31.1	28.4	88.7	–	20 900	142	–
Mound City city	1 273	1 269	99.7	555	1.89	.40	5.3	69.5	1.4	45.6	36.6	73.2	2.9	32 000	134	.6
Mountain Grove city	4 182	4 120	98.5	1 840	1.93	.44	5.0	62.0	1.8	38.2	35.8	76.4	5.4	32 100	159	.4
Mountain View city	2 036	2 023	99.4	871	1.99	.45	4.9	61.2	2.1	35.8	33.1	68.0	3.8	33 800	128	.3
Mount Vernon city	3 726	3 652	98.0	1 482	1.96	.44	5.1	65.2	1.9	36.8	34.9	77.3	4.9	38 300	189	–
Murphy CDP	9 342	9 269	99.2	3 408	2.48	.51	5.1	91.1	1.9	14.1	19.6	58.5	.5	68 800	318	–
Neosho city	9 254	8 821	95.3	3 628	2.07	.43	5.3	66.8	1.5	33.4	31.4	83.6	6.4	38 900	193	.1
Nevada city	8 597	8 433	98.1	3 310	1.93	.44	5.0	61.0	2.0	33.7	36.0	80.8	3.1	32 800	180	.2
New Franklin city	1 107	1 076	97.2	446	2.07	.44	5.1	72.4	1.3	41.3	33.2	70.0	.4	29 700	184	–
New Haven city	1 757	1 716	97.7	658	2.26	.46	5.3	70.1	2.1	30.5	29.2	71.1	1.7	47 600	189	1.0
New Madrid city	3 350	2 446	73.0	934	2.26	.46	5.4	67.9	1.1	27.7	28.5	74.0	1.4	44 400	192	–
Nixa city	4 707	4 652	98.8	1 786	2.35	.48	5.3	75.7	1.6	21.0	20.9	80.9	1.1	51 400	282	–
Noel city	1 169	1 078	92.2	443	2.12	.50	4.8	55.3	5.4	30.0	30.7	85.3	.2	33 900	152	–
Normandy city	4 480	2 073	46.3	849	1.99	.44	5.1	73.3	1.8	30.7	33.3	77.9	8.6	45 700	329	–
North Kansas City city	4 130	3 935	95.3	2 310	1.50–	.39	4.2	26.6	.8	32.3	53.8	38.9	17.1	52 500	299	–
Northwoods city	5 106	555	10.9	230	1.68	.36	5.1	95.2	.9	69.1	43.0	98.7	–	45 200	313	–
Oak Grove city	4 565	4 495	98.5	1 522	2.79	.52	5.4	73.7	2.4	16.4	18.8	84.8	3.9	53 500	312	–
Oakland city	1 593	1 538	96.5	426	2.29	.38	6.6	93.0	–	27.5	21.1	99.8	–	101 000	513	3.4
Oakville CDP	31 750	31 342	98.7	10 430	2.85	.47	6.4	81.9	.8	11.5	15.3	82.4	13.5	111 700	449	7.5
Odessa city	3 695	3 602	97.5	1 438	2.17	.46	5.1	70.9	1.9	30.2	28.8	68.5	.4	51 200	224	.2
O'Fallon city	18 698	18 297	97.9	6 234	2.73	.53	5.3	76.9	2.3	10.3	16.0	71.9	8.2	69 500	380	.2
Olivette city	7 573	5 850	77.2	2 469	2.15	.37	6.4	80.5	.4	31.2	24.0	82.1	5.5	117 200	508	.4
Oran city	1 164	1 146	98.5	453	2.25	.49	5.1	76.8	2.4	34.2	28.7	88.7	.2	30 000	152	–
Osage Beach city	2 599	2 560	98.5	1 079	2.04	.42	5.1	69.1	2.1	23.8	26.3	66.0	10.4	83 000	302	.3
Overland city	17 987	16 481	91.6	6 671	2.18	.46	5.2	77.4	1.6	27.6	26.1	87.3	2.3	53 300	347	.1
Owensville city	2 325	2 321	99.8	1 043	1.94	.43	5.1	69.1	1.4	40.9	35.9	77.9	.8	38 200	183	–
Ozark city	4 243	4 197	98.9	1 527	2.37	.48	5.2	69.9	1.7	23.4	23.5	82.3	3.7	49 200	217	–
Pacific city	4 350	4 182	96.1	1 599	2.30	.53	4.8	56.7	4.2	21.8	26.1	60.8	13.6	49 300	279	.4
Pagedale city	3 771	501	13.3	228	1.65	.41	4.8	81.1	3.9	50.9	44.7	81.6	–	28 500	267	–
Palmyra city	3 371	3 260	96.7	1 275	2.13	.46	5.1	69.9	1.6	32.9	31.0	71.5	3.8	43 000	178	.3
Paris city	1 486	1 385	93.2	573	1.84	.39	5.4	76.6	.7	48.5	38.9	78.4	2.4	31 000	155	–
Parkville city	2 402	2 174	90.5	822	2.25	.42	5.6	52.3	1.6	10.2	25.4	60.2	1.1	98 900	317	–
Pasadena Hills city	1 165	637	54.7	271	2.04	.34	7.0	78.6	.4	30.6	30.6	79.3	3.3	110 700	379	–
Peculiar city	1 777	1 754	98.7	636	2.53	.50	5.5	69.0	2.2	20.0	20.4	74.7	–	65 200	274	–
Perryville city	6 933	6 869	99.1	2 701	2.10	.45	5.2	74.8	1.3	35.9	31.4	78.6	1.5	41 500	191	.4
Pevely city	2 831	2 817	99.5	1 029	2.55	.57	4.7	69.1	3.5	16.8	22.4	50.6	11.7	52 700	149	–
Piedmont city	2 166	2 157	99.6	889	2.05	.46	4.9	63.6	2.5	36.0	29.9	76.4	1.0	29 700	168	–
Pierce City city	1 382	1 376	99.6	551	2.15	.46	5.2	65.5	2.9	34.3	31.0	77.0	.7	29 800	168	–
Pine Lawn city	5 092	330	6.5	168	1.82	.41	4.6	69.6	.6	49.4	38.1	85.7	1.8	25 400	208	–
Platte City city	2 947	2 841	96.4	1 121	2.12	.44	5.3	55.8	1.2	21.6	31.3	64.3	8.6	73 500	339	–
Plattsburg city	2 248	1 972	87.7	769	2.15	.42	5.5	73.2	1.7	30.4	30.2	79.1	3.1	47 600	188	–
Pleasant Hill city	3 827	3 769	98.5	1 402	2.36	.48	5.3	71.6	2.0	26.3	22.9	79.1	1.4	47 900	237	.5
Pleasant Valley city	2 731	2 648	97.0	993	2.37	.48	5.3	65.3	1.8	10.3	17.9	70.5	2.5	70 500	382	.3
Poplar Bluff city	16 996	15 398	90.6	6 543	2.03	.45	4.9	57.0	2.1	33.2	32.3	76.3	5.5	34 700	184	.3
Portageville city	3 401	2 712	79.7	1 089	2.20	.48	5.0	62.1	2.3	30.2	26.6	76.7	1.7	41 100	143	.2
Potosi city	2 683	2 619	97.6	1 074	2.11	.48	4.8	57.4	3.0	34.4	32.3	76.4	.8	37 900	186	.4
Princeton city	1 021	1 020	99.9	507	1.72	.39	5.1	70.0	1.4	49.9	42.6	79.5	11.4	20 400	134	–
Raymore city	5 592	5 466	97.7	1 992	2.43	.45	5.9	75.5	1.0	26.8	20.5	78.9	6.9	86 100	483	25.2
Raytown city	30 601	29 175	95.3	12 199	2.13	.41	5.8	76.0	.7	28.6	26.0	83.9	8.4	63 300	349	.1
Republic city	6 292	6 215	98.8	2 305	2.44	.49	5.3	76.4	1.4	21.3	19.3	87.6	1.3	47 000	252	.4
Rich Hill city	1 317	1 300	98.7	573	1.99	.44	5.1	74.0	1.4	39.4	33.5	80.3	–	17 500	141	1.4
Richland city	2 029	1 996	98.4	824	2.03	.46	5.0	65.9	3.5	31.8	33.0	72.0	.6	33 800	134	–

TIPSII [UPF] GH129 CENSUS90 72583600 06/22/92 4:52 PM MACHINE: C DATA:CENSUS90*H1TIPSDA29. 06/18/92 13:30:56 TAPE: NONE FRAME: 60
TSF:CENSUS90*92. 06/18/92 13:31:35 UTF:CENSUS90*93. 06/18/92 13:31:35 META:CENSUS90*H1TABLES29. 06/18/92 13:47:14

Table 6. **Summary of General Housing Characteristics of Housing Units With a White Householder: 1990**—Con.

[Threshold is 250 persons. For definitions of terms and meanings of symbols, see text]

State Urban and Rural and Size of Place Inside and Outside Metropolitan Area County Place and [In Selected States] County Subdivision [1,000 or More Persons]	All persons			Housing units with a White householder												
		White						Percent							Specified renter	
	Total	Total	Percent of all persons	Total	Median persons in unit	Mean number of persons per room	Median rooms	Owner	With 1.01 or more persons per room	With householder 65 years and over	1-person households	1 unit, detached or attached	In buildings with 10 or more units	Specified owner, median value (dollars)	Median contract rent (dollars)	Percent with meals included in rent
PLACE AND COUNTY SUBDIVISION—Con.																
Richmond city	5 738	5 446	94.9	2 204	2.12	.45	5.2	68.0	1.1	31.9	30.0	83.3	.5	41 800	227	–
Richmond Heights city	10 448	8 623	82.5	4 042	1.81	.37	5.4	58.1	.3	24.8	39.4	58.9	10.0	85 900	398	.1
Riverside city	3 010	2 737	90.9	1 145	1.98	.49	4.3	28.2	2.7	10.0	35.5	32.5	29.3	70 600	292	–
Riverview village	3 242	2 962	91.4	1 287	2.01	.48	4.8	68.1	2.3	31.4	34.4	74.8	9.5	48 900	296	–
Rock Hill city	5 217	3 447	66.1	1 483	2.04	.41	5.5	84.4	.8	28.2	32.4	92.3	4.8	70 800	434	–
Rock Port city	1 438	1 429	99.4	651	1.93	.40	5.2	66.2	.5	41.3	33.8	81.4	3.4	35 200	153	–
Rolla city	14 090	12 984	92.2	4 900	1.99	.44	4.9	50.7	1.7	23.6	33.2	65.6	10.3	49 300	234	.1
St. Ann city	14 489	13 304	91.8	5 832	2.01	.48	4.8	62.8	1.7	26.0	32.9	70.9	13.6	56 400	342	.3
St. Charles city	54 555	52 343	95.9	20 929	2.18	.46	5.1	60.8	1.4	16.3	27.6	57.0	17.9	79 800	391	.5
St. Clair city	3 917	3 862	98.6	1 493	2.24	.53	4.7	66.4	3.7	25.9	28.5	66.0	5.0	43 400	248	–
Ste. Genevieve city	4 411	4 372	99.1	1 782	2.11	.45	5.2	71.6	1.6	31.8	30.0	76.1	3.2	49 600	191	–
St. George city	1 270	1 266	99.7	672	1.60	.40	4.8	88.8	.7	43.0	46.9	54.9	14.4	68 100	348	–
St. James city	3 256	3 216	98.8	1 322	2.00	.44	5.0	62.5	2.3	38.0	32.8	78.9	.4	39 000	188	.6
St. John city	7 466	6 944	93.0	2 785	2.22	.47	5.1	82.5	1.8	28.6	25.2	93.1	–	51 500	348	–
St. Joseph city	71 852	68 245	95.0	27 190	2.14	.45	5.2	66.7	1.6	28.9	29.2	75.4	6.4	40 200	229	.4
St. Louis city	396 685	202 085	50.9	95 899	1.70	.44	4.5	51.3	2.1	31.1	44.0	47.4	13.9	57 200	273	1.0
St. Paul village	1 192	1 181	99.1	361	3.26	.54	5.8	92.5	3.6	13.6	11.1	95.8	–	86 900	260	–
St. Peters city	45 779	44 116	96.4	14 735	2.89	.49	6.0	84.2	1.0	8.2	14.5	83.8	5.5	83 900	435	.1
St. Robert city	1 730	1 126	65.1	460	2.10	.50	4.4	51.3	5.2	13.9	30.9	35.2	4.3	66 500	250	–
Salem city	4 486	4 441	99.0	1 927	1.97	.45	4.8	59.2	2.2	39.9	34.5	76.9	1.6	32 500	159	.1
Salisbury city	1 881	1 791	95.2	745	2.06	.43	5.4	74.4	2.3	38.9	32.1	82.0	1.1	32 800	165	–
Sappington CDP	10 917	10 726	98.3	4 323	2.13	.40	6.0	75.7	.6	31.7	26.2	73.1	11.2	111 700	465	16.7
Sarcoxie city	1 330	1 273	95.7	541	2.07	.44	5.2	72.5	.9	33.8	31.6	82.4	.2	30 400	175	–
Savannah city	4 352	4 314	99.1	1 722	2.12	.44	5.4	70.3	.7	33.8	29.4	74.8	3.6	42 800	209	.2
Scott City city	4 292	4 280	99.7	1 653	2.32	.48	5.1	74.5	1.9	26.3	24.5	77.5	.4	39 500	189	.7
Sedalia city	19 800	18 524	93.6	7 922	2.04	.43	5.2	70.0	1.6	32.4	31.3	81.3	3.8	37 900	226	.6
Senath city	1 622	1 602	98.8	678	1.99	.44	4.9	66.2	1.6	41.6	33.8	80.7	.4	25 700	110	–
Seneca city	1 885	1 753	93.0	724	2.11	.46	5.2	77.6	2.1	33.7	31.2	91.6	.3	32 600	169	1.3
Seymour city	1 636	1 627	99.4	668	2.17	.48	5.0	73.5	3.0	34.7	27.4	79.8	1.8	28 000	144	–
Shelbina city	2 172	2 137	98.4	891	1.90	.41	5.2	72.8	1.6	42.0	37.0	72.8	1.6	28 300	152	–
Shrewsbury city	6 416	6 222	97.0	2 966	1.72	.40	4.7	61.3	.3	34.2	42.0	54.1	30.6	76 900	469	10.8
Sikeston city	17 641	14 577	82.6	5 847	2.19	.45	5.2	63.2	1.7	27.6	27.0	76.5	2.9	48 400	234	.1
Slater city	2 186	1 937	88.6	814	2.00	.42	5.3	73.8	1.8	43.1	33.3	83.9	4.1	25 300	141	–
Smithville city	2 525	2 492	98.7	952	2.26	.45	5.5	69.6	1.7	27.0	25.6	76.9	2.0	64 900	246	–
Spanish Lake CDP	20 322	16 504	81.2	6 533	2.22	.46	5.3	68.4	1.3	25.7	26.2	72.3	15.7	71 100	376	.2
Springfield city	140 494	134 384	95.7	55 367	2.01	.44	5.0	56.1	1.9	24.9	31.6	71.7	13.4	53 800	282	1.4
Stanberry city	1 310	1 300	99.2	533	1.95	.42	5.3	78.4	2.3	45.8	34.3	84.8	2.3	19 800	133	.9
Steele city	2 395	1 991	83.1	815	2.16	.49	4.9	55.6	3.8	30.9	28.1	81.6	.5	29 300	138	–
Steelville city	1 465	1 459	99.6	587	2.00	.44	5.0	64.4	3.1	39.9	35.3	75.3	.7	30 900	162	1.0
Stockton city	1 579	1 563	99.0	710	1.82	.40	5.0	75.4	.4	51.7	37.3	75.8	3.8	38 600	151	–
Strafford city	1 166	1 149	98.5	418	2.53	.53	5.1	65.3	2.4	16.0	18.9	65.6	1.2	47 100	214	–
Sugar Creek city	3 982	3 864	97.0	1 588	2.16	.46	5.1	68.8	2.7	23.5	27.4	84.1	.8	46 700	290	–
Sullivan city	5 661	5 636	99.6	2 259	2.16	.47	5.0	68.9	2.2	30.8	28.0	81.2	2.9	44 000	215	.1
Sunset Hills city	4 915	4 780	97.3	1 900	2.12	.40	6.3	77.4	.9	37.3	28.0	77.3	14.6	148 500	693	65.8
Sweet Springs city	1 595	1 553	97.4	615	2.08	.44	5.3	70.7	2.3	34.1	30.9	81.5	.7	29 300	182	.6
Tarkio city	2 243	2 095	93.4	808	1.97	.39	5.5	62.5	.7	32.9	33.4	79.0	2.8	29 700	171	2.7
Thayer city	1 996	1 978	99.1	882	1.86	.41	5.0	68.5	1.2	41.5	37.0	80.4	1.8	29 100	138	.4
Tipton city	2 026	1 976	97.5	807	2.05	.42	5.4	73.6	1.4	35.9	32.6	77.9	1.0	39 400	176	–
Town and Country city	9 519	8 792	92.4	2 775	2.45	.35	8.3	85.0	.1	23.6	17.5	86.7	10.3	310 700	623	19.4
Trenton city	6 129	6 069	99.0	2 610	1.95	.41	5.2	68.0	1.0	37.5	34.5	79.6	2.2	26 500	167	.1
Troy city	3 811	3 601	94.5	1 435	2.13	.48	4.9	64.9	2.0	30.0	31.2	70.0	5.2	53 900	272	.4
Union city	5 909	5 794	98.1	2 122	2.31	.50	5.1	69.6	3.5	26.6	24.6	73.4	3.4	54 700	263	–
Unionville city	1 989	1 976	99.3	928	1.76	.39	5.1	69.2	.5	49.7	41.1	78.2	.6	23 400	138	1.1
University City city	40 087	19 679	49.1	9 375	1.84	.36	5.7	56.5	.5	30.8	38.0	54.8	12.8	122 900	415	1.0
Valley Park city	4 165	3 955	95.0	1 607	2.07	.49	4.7	50.4	2.9	14.2	30.6	57.5	24.3	61 600	426	–
Vandalia city	2 683	2 355	87.8	1 079	1.95	.40	5.2	78.5	.6	43.9	34.5	87.2	.1	25 900	119	–
Versailles city	2 365	2 288	96.7	960	1.94	.43	5.0	67.8	2.3	40.8	35.0	76.0	2.0	31 700	192	.3
Villa Ridge CDP	1 865	1 843	98.8	636	2.62	.51	5.4	91.2	1.9	19.0	13.1	63.4	.3	76 300	271	–
Vinita Park city	2 001	1 058	52.9	476	1.94	.41	5.1	67.9	.6	35.9	32.8	76.7	4.6	44 400	337	.7
Warrensburg city	15 244	13 627	89.4	4 579	2.02	.44	4.9	43.7	1.2	19.2	30.3	56.2	10.6	63 200	293	1.2
Warrenton city	3 564	3 481	97.7	1 327	2.21	.48	5.1	69.5	2.0	29.3	27.2	77.1	2.3	53 700	264	–
Warsaw city	1 696	1 680	99.1	767	1.89	.42	5.1	65.1	1.0	45.6	36.0	76.9	2.1	43 100	191	–
Warson Woods city	2 049	2 024	98.8	766	2.25	.34	7.4	98.7	.1	39.3	15.7	99.7	.1	173 100	750	–
Washington city	10 704	10 557	98.6	4 052	2.23	.47	5.3	69.5	1.7	25.8	26.7	71.0	3.7	63 200	288	.1
Waynesville city	3 207	2 699	84.2	1 116	2.16	.43	5.3	63.6	2.2	20.6	26.6	73.0	4.1	60 500	244	–
Weatherby Lake city	1 613	1 564	97.0	552	2.46	.35	7.9	94.7	–	11.8	8.2	100.0	–	146 700	588	–
Webb City city	7 449	7 275	97.7	2 976	2.14	.46	5.1	66.3	1.9	31.1	30.2	81.4	2.3	34 800	197	.6
Webster Groves city	22 987	21 091	91.8	8 301	2.19	.39	6.3	85.3	.3	30.2	25.9	88.1	8.2	100 300	485	16.9
Weldon Spring town	1 470	1 441	98.0	501	2.53	.43	6.3	91.2	.4	11.8	15.6	89.8	1.4	121 200	506	–
Wellston city	3 612	251	6.9	108	1.98	.51	4.5	75.0	7.4	38.0	36.1	96.3	.9	13 100	159	–
Wellsville city	1 430	1 330	93.0	505	2.15	.46	5.2	74.5	2.8	41.2	30.3	73.9	.2	24 800	141	–
Wentzville city	5 088	4 300	84.5	1 508	2.46	.53	5.0	60.9	3.6	22.0	23.5	72.5	1.3	63 600	307	.4
Weston city	1 528	1 513	99.0	615	2.18	.43	5.5	66.5	1.1	27.0	26.5	78.4	1.5	61 400	256	–
West Plains city	8 913	8 779	98.5	3 736	1.98	.42	5.1	61.6	1.5	35.5	33.8	79.4	6.7	39 000	178	2.6
Whiteman AFB CDP	4 174	3 368	80.7	804	3.77	.72	5.1	.5	4.1	.1	1.2	93.5	.1	33 300	381	–
Willard city	2 177	2 153	98.9	799	2.39	.49	5.4	72.8	1.6	22.2	21.2	81.5	5.5	51 500	220	.5
Willow Springs city	2 038	2 023	99.3	844	1.97	.44	4.9	65.6	2.4	39.9	34.5	77.1	.9	28 000	140	.7
Winchester city	1 678	1 639	97.7	577	2.62	.50	5.4	82.8	2.4	15.6	18.5	99.8	–	68 400	460	–
Windsor city	3 044	3 004	98.7	1 258	2.04	.45	5.0	78.2	1.9	40.1	30.8	84.3	.4	31 400	171	–
Winona city	1 081	1 075	99.4	421	2.25	.50	4.9	74.6	2.9	30.2	26.8	79.8	.5	24 800	121	–
Woodson Terrace city	4 362	4 184	95.9	1 660	2.23	.49	5.1	82.0	1.9	25.7	24.0	90.1	.5	53 300	349	–
Wright City city	1 250	1 142	91.4	462	2.16	.51	4.8	62.1	3.2	26.2	30.1	62.6	9.3	46 100	222	–

TIPSII [UPF] GH129 CENSUS90 72583600 06/22/92 4:52 PM MACHINE: C DATA:CENSUS90*H1TIPSDA29. 06/18/92 13:30:56 TAPE: NONE FRAME: 61
TSF:CENSUS90*92. 06/18/92 13:31:35 UTF:CENSUS90*93. 06/18/92 13:31:35 META:CENSUS90*H1TABLES29. 06/18/92 13:47:14

Table 7. **Summary of General Housing Characteristics of Housing Units With a Black Householder: 1990**

[Threshold is 250 persons. For definitions of terms and meanings of symbols, see text]

State / Urban and Rural and Size of Place / Inside and Outside Metropolitan Area / County / Place and [In Selected States] County Subdivision [1,000 or More Persons]	All persons: Total	All persons: Black: Total	All persons: Black: Percent of all persons	Housing units with a Black householder: Total	Median persons in unit	Mean number of persons per room	Median rooms	Percent: Owner	Percent: With 1.01 or more persons per room	Percent: With householder 65 years and over	Percent: 1-person households	Percent: 1 unit, detached or attached	Percent: In buildings with 10 or more units	Specified owner, median value (dollars)	Specified renter: Median contract rent (dollars)	Specified renter: Percent with meals included in rent
The State	**5 117 073**	**548 208**	**10.7**	**188 853**	**2.40**	**.56**	**4.9**	**45.3**	**7.3**	**18.3**	**28.1**	**55.2**	**14.0**	**42 600**	**254**	**.4**
URBAN AND RURAL AND SIZE OF PLACE																
Urban	3 516 009	527 493	15.0	183 050	2.40	.56	4.9	44.7	7.3	18.1	28.2	54.7	14.4	42 800	255	.4
Inside urbanized area	2 782 738	484 793	17.4	170 446	2.40	.55	4.9	45.3	7.2	17.9	28.2	54.1	15.1	43 700	261	.4
Central place	1 207 376	332 570	27.5	118 786	2.29	.56	4.8	40.4	8.2	21.5	31.2	48.5	16.4	36 600	232	.4
Urban fringe	1 575 362	152 223	9.7	51 660	2.66	.55	5.1	56.3	5.0	9.6	21.3	66.9	12.0	54 200	355	.2
Outside urbanized area	733 271	42 700	5.8	12 604	2.46	.59	4.7	37.8	8.1	20.1	27.3	63.5	5.1	26 400	169	.2
Place of 10,000 or more	316 589	25 719	8.1	7 225	2.42	.57	4.7	33.8	6.7	16.8	27.5	61.1	6.7	29 900	198	.2
Place of 2,500 to 9,999	416 682	16 981	4.1	5 379	2.52	.61	4.7	43.1	10.0	24.5	27.1	66.7	3.0	22 700	127	.2
Rural	1 601 064	20 715	1.3	5 803	2.45	.56	4.9	62.6	8.0	23.9	26.3	68.3	1.6	31 400	161	.4
Place of 1,000 to 2,499	195 447	4 025	2.1	1 428	2.35	.56	4.7	53.9	7.7	22.3	29.9	65.0	3.7	26 800	171	.3
Place of less than 1,000	180 637	4 024	2.2	1 419	2.34	.58	4.8	61.8	9.7	31.6	29.7	72.9	1.3	13 200	102	.8
Other rural	1 224 980	12 666	1.0	2 956	2.56	.55	5.1	67.1	7.3	20.9	22.8	67.7	.7	51 800	218	.1
INSIDE AND OUTSIDE METROPOLITAN AREA																
Inside metropolitan area	3 387 465	492 189	14.5	172 704	2.40	.55	4.9	45.5	7.2	17.9	28.2	54.3	14.9	43 800	261	.4
In central city	1 208 794	332 571	27.5	118 787	2.29	.56	4.8	40.4	8.2	21.5	31.2	48.5	16.4	36 600	232	.4
Not in central city	2 178 671	159 618	7.3	53 917	2.66	.55	5.1	56.5	5.0	10.1	21.5	67.0	11.6	54 000	353	.2
Urban	1 728 450	155 997	9.0	52 891	2.66	.55	5.1	56.1	5.1	9.9	21.5	66.9	11.8	53 900	353	.2
Inside urbanized area	1 573 602	152 201	9.7	51 653	2.66	.55	5.1	56.3	5.0	9.7	21.3	66.9	12.0	54 200	355	.2
Outside urbanized area	154 848	3 796	2.5	1 238	2.43	.56	4.8	47.0	6.1	21.6	27.0	64.9	4.1	33 600	208	.3
Rural	450 221	3 621	.8	1 026	2.59	.50	5.6	77.8	4.4	16.7	21.2	73.6	1.2	65 200	274	.5
Outside metropolitan area	1 729 608	56 019	3.2	16 149	2.45	.59	4.7	43.5	8.4	21.5	27.4	64.5	4.2	25 000	163	.2
Urban	580 183	38 926	6.7	11 373	2.46	.59	4.7	36.8	8.3	19.9	27.4	63.4	5.2	25 400	167	.2
Inside urbanized area	1 760	22	1.3	7	2.67	.51	5.3	57.1	–	–	14.3	85.7	–	65 000	269	–
Outside urbanized area	578 423	38 904	6.7	11 366	2.46	.59	4.7	36.8	8.3	19.9	27.4	63.3	5.2	25 400	166	.2
Place of 10,000 or more	284 784	25 090	8.8	7 041	2.42	.57	4.7	33.3	6.7	16.7	27.4	61.0	6.8	29 900	198	.2
Place of 2,500 to 9,999	293 639	13 814	4.7	4 325	2.54	.62	4.6	42.4	10.9	25.2	27.4	67.2	2.7	20 000	115	.2
Rural	1 149 425	17 093	1.5	4 776	2.43	.57	4.8	59.3	8.8	25.4	27.3	67.2	1.7	24 000	149	.3
COUNTY																
Audrain County	23 599	1 419	6.0	538	2.21	.53	4.7	47.8	5.0	25.8	33.1	67.8	1.9	24 300	133	–
Boone County	112 379	8 377	7.5	2 953	2.29	.56	4.4	27.8	7.0	11.4	29.7	46.0	11.0	43 300	262	.1
Buchanan County	83 083	2 635	3.2	899	2.33	.53	5.0	43.3	4.0	21.9	28.9	58.1	14.7	22 200	214	.2
Butler County	38 765	1 983	5.1	690	2.34	.56	4.8	51.4	8.4	28.3	30.4	75.5	2.9	21 500	158	.6
Callaway County	32 809	1 579	4.8	494	2.25	.52	4.8	56.3	5.7	25.9	26.3	71.3	1.2	35 100	179	–
Cape Girardeau County	61 633	2 985	4.8	933	2.41	.59	4.6	32.4	7.0	10.9	26.2	58.0	12.5	32 200	219	.2
Cass County	63 808	684	1.1	208	3.11	.54	6.0	55.8	6.3	8.7	15.4	80.8	2.4	70 600	407	1.1
Chariton County	9 202	337	3.7	153	1.99	.47	4.7	64.1	2.6	34.6	35.9	75.2	2.0	13 100	98	–
Clay County	153 411	2 693	1.8	921	2.33	.54	4.8	31.5	5.0	6.8	29.8	43.9	25.3	63 900	367	.3
Clinton County	16 595	336	2.0	122	2.29	.53	4.9	65.6	4.9	27.0	32.0	68.9	5.7	30 900	153	–
Cole County	63 579	4 829	7.6	1 072	1.90	.47	4.5	29.7	3.0	13.5	39.3	39.9	11.9	53 100	230	.3
Cooper County	14 835	1 147	7.7	294	2.21	.49	4.9	51.4	3.7	27.9	30.3	71.8	1.0	23 100	153	–
DeKalb County	9 967	741	7.4	1	3.00	.30	8.5+	100.0	–	–	–	100.0	–	–	–	–
Dunklin County	33 112	2 629	7.9	789	2.92	.70	4.6	40.2	16.1	18.6	24.3	76.8	1.8	15 000	131	.2
Franklin County	80 603	750	.9	265	2.22	.54	4.7	67.9	5.7	27.5	29.1	61.5	4.2	39 900	253	1.2
Greene County	207 949	3 749	1.8	1 224	2.24	.53	4.7	40.4	5.1	18.2	31.0	63.6	15.0	40 200	256	.6
Howard County	9 631	732	7.6	285	1.97	.49	4.7	56.1	3.2	30.9	36.8	71.6	1.8	17 100	134	–
Jackson County	633 232	135 649	21.4	48 757	2.35	.52	5.1	47.1	6.6	17.0	28.9	64.3	15.5	37 000	265	.4
Jasper County	90 465	1 153	1.3	436	2.10	.47	4.9	51.1	2.5	22.7	31.7	80.0	5.3	28 000	212	–
Jefferson County	171 380	1 202	.7	395	2.71	.56	5.0	58.5	6.3	19.7	21.8	74.4	6.3	43 500	280	–
Johnson County	42 514	2 452	5.8	661	2.51	.60	4.4	28.0	7.6	6.7	21.9	53.6	7.4	50 800	275	.2
Lafayette County	31 107	880	2.8	289	2.28	.54	4.9	54.7	5.9	24.9	29.8	70.9	2.8	25 200	169	–
Lewis County	10 233	342	3.3	105	2.45	.59	4.7	63.8	7.6	34.3	24.8	63.8	–	18 400	148	–
Lincoln County	28 892	590	2.0	200	2.50	.56	4.7	70.0	5.0	22.0	24.0	63.0	1.0	47 500	253	–
Livingston County	14 592	317	2.2	68	1.92	.45	5.1	55.9	1.5	35.3	42.6	72.1	4.4	20 000	150	–
Macon County	15 345	363	2.4	134	2.26	.56	4.7	63.4	9.0	21.6	28.4	69.4	2.2	23 300	156	–
Marion County	27 682	1 249	4.5	428	2.37	.52	5.0	53.7	7.0	25.7	28.5	73.4	4.7	18 500	172	.5
Mississippi County	14 442	2 804	19.4	863	2.84	.66	4.8	40.9	13.1	27.7	23.6	64.5	.2	24 400	80–	.4
Monroe County	9 104	357	3.9	120	2.44	.58	4.8	77.5	8.3	25.8	25.0	55.8	2.5	18 600	119	–
Montgomery County	11 355	289	2.5	112	2.22	.52	4.7	69.6	3.6	37.5	31.3	75.9	1.8	19 700	141	–
New Madrid County	20 928	3 279	15.7	1 055	2.70	.66	4.6	40.7	14.5	23.5	25.6	62.8	1.2	16 900	103	.5
Pemiscot County	21 921	5 596	25.5	1 747	2.67	.67	4.7	38.6	14.7	27.9	27.2	69.5	3.1	15 500	88	.5
Pettis County	35 437	1 167	3.3	467	2.08	.48	4.9	52.9	3.2	29.6	36.2	71.5	3.0	20 300	126	–
Phelps County	35 248	397	1.1	138	1.77	.51	4.1	27.5	2.9	8.0	42.0	43.5	26.1	51 300	231	–
Pike County	15 969	845	5.3	353	1.99	.51	4.5	63.5	4.8	29.7	36.8	70.5	4.8	18 200	132	–
Platte County	57 867	1 217	2.1	456	2.28	.51	4.6	28.7	5.7	3.9	27.6	36.4	28.5	72 200	359	–
Pulaski County	41 307	5 608	13.6	1 245	3.30	.65	5.1	21.0	6.8	2.3	10.5	53.7	2.8	71 100	359	–
Randolph County	24 370	1 837	7.5	377	2.49	.57	4.9	53.8	7.2	25.2	25.7	73.2	2.7	24 100	156	–
Ray County	21 971	302	1.4	115	2.26	.49	5.1	67.8	2.6	24.3	26.1	87.8	.9	30 000	236	–
St. Charles County	212 907	4 963	2.3	1 632	2.68	.54	5.1	46.9	4.2	7.9	21.0	53.4	16.9	83 800	382	.1
St. Francois County	48 904	962	2.0	42	2.14	.53	4.7	52.4	2.4	26.2	33.3	69.0	2.4	30 600	219	–
St. Louis County	993 529	139 318	14.0	47 231	2.66	.55	5.1	57.2	5.1	10.1	21.4	67.6	11.6	52 900	355	.3
Saline County	23 523	1 352	5.7	438	2.10	.49	4.8	54.3	5.3	28.5	33.3	75.6	5.3	30 000	181	–
Scott County	39 376	3 497	8.9	1 076	2.93	.67	4.7	38.8	11.1	19.1	20.2	67.6	1.8	30 900	178	.2
Stoddard County	28 895	409	1.4	122	2.66	.63	4.6	51.6	12.3	35.2	25.4	75.4	–	18 400	80–	–
Warren County	19 534	513	2.6	170	2.54	.60	4.5	72.9	8.2	21.2	27.1	44.7	5.3	35 600	200	–
Washington County	20 380	378	1.9	48	2.41	.60	4.3	60.4	8.3	33.3	29.2	64.6	2.1	17 500	200	–
St. Louis city	396 685	188 408	47.5	66 850	2.26	.58	4.5	36.8	9.4	24.8	32.5	37.5	16.9	37 500	216	.4

TIPSII [UPF] GH129 CENSUS90 72583600 06/22/92 4:52 PM MACHINE: C DATA:CENSUS90*H1TIPSDA29. 06/18/92 13:30:56 TAPE: NONE FRAME: 62
TSF:CENSUS90*92. 06/18/92 13:31:35 UTF:CENSUS90*93. 06/18/92 13:31:35 META:CENSUS90*H1TABLES29. 06/18/92 13:47:14

Table 7. **Summary of General Housing Characteristics of Housing Units With a Black Householder: 1990**—Con.

[Threshold is 250 persons. For definitions of terms and meanings of symbols, see text]

State / Urban and Rural and Size of Place / Inside and Outside Metropolitan Area / County / Place and [In Selected States] County Subdivision [1,000 or More Persons]	All persons			Housing units with a Black householder												
		Black						Percent							Specified renter	
	Total	Total	Percent of all persons	Total	Median persons in unit	Mean number of persons per room	Median rooms	Owner	With 1.01 or more persons per room	With householder 65 years and over	1-person households	1 unit, detached or attached	In buildings with 10 or more units	Specified owner, median value (dollars)	Median contract rent (dollars)	Percent with meals included in rent
PLACE AND COUNTY SUBDIVISION																
Ballwin city	21 816	349	1.6	110	2.87	.47	6.5	55.5	–	3.6	10.9	67.3	11.8	107 100	441	–
Bellefontaine Neighbors city	10 922	879	8.0	278	2.61	.50	5.4	89.2	1.4	6.1	17.3	97.1	–	56 700	463	–
Bel-Nor village	2 935	1 119	38.1	410	2.39	.49	5.1	57.1	2.9	12.4	29.0	66.6	32.4	68 600	80–	–
Bel-Ridge village	3 199	1 884	58.9	618	2.80	.64	4.7	47.2	8.3	5.0	23.8	60.7	16.7	44 900	329	–
Belton city	18 150	425	2.3	117	3.63	.62	5.9	35.9	9.4	–	11.1	76.9	2.6	68 500	412	–
Berkeley city	12 450	8 164	65.6	2 446	3.22	.63	5.2	63.5	7.5	7.2	13.9	83.1	5.1	43 600	354	–
Black Jack city	6 128	2 697	44.0	805	3.24	.49	7.0	79.6	1.4	1.6	11.6	84.3	10.8	83 700	404	–
Blue Springs city	40 153	978	2.4	310	3.26	.51	6.2	61.3	2.6	2.3	14.2	73.9	8.4	75 500	414	–
Boonville city	7 095	1 027	14.5	238	2.32	.50	5.0	47.5	4.2	26.9	26.9	73.1	1.3	24 800	155	–
Bowling Green city	2 976	306	10.3	116	2.41	.57	4.5	50.9	3.4	20.7	32.8	66.4	5.2	18 000	144	–
Breckenridge Hills village	5 404	1 001	18.5	364	2.40	.56	4.8	54.4	5.5	21.7	19.0	67.6	5.2	47 000	343	.6
Brentwood city	8 150	333	4.1	157	1.90	.45	4.7	66.9	1.3	32.5	37.6	79.0	2.5	43 500	400	2.0
Bridgeton city	17 779	651	3.7	226	2.49	.50	5.1	34.5	1.8	3.5	18.1	42.0	1.8	101 800	442	–
Cape Girardeau city	34 438	2 771	8.0	871	2.39	.59	4.6	30.2	7.0	10.7	26.5	57.5	13.4	30 900	219	.2
Caruthersville city	7 389	2 132	28.9	653	2.74	.67	4.7	31.7	13.9	26.2	26.6	60.6	6.6	19 300	80–	–
Castle Point CDP	4 975	3 626	72.9	950	3.68	.66	5.7	81.6	9.4	4.3	8.8	99.2	.1	47 700	382	–
Charleston city	5 085	2 032	40.0	606	2.93	.70	4.7	38.1	14.7	27.4	21.8	59.6	.3	26 900	80–	.6
Chesterfield city	37 991	902	2.4	210	2.89	.40	7.7	71.9	.5	5.7	13.3	79.5	11.9	166 800	586	–
Chillicothe city	8 804	314	3.6	67	1.96	.45	5.0	55.2	1.5	34.3	41.8	71.6	4.5	19 600	150	–
Clayton city	13 874	446	3.2	56	1.85	.43	4.8	17.9	–	12.5	39.3	16.1	30.4	200 000	438	–
Columbia city	69 101	6 859	9.9	2 427	2.21	.56	4.3	24.0	7.1	11.9	31.1	44.7	13.3	41 800	257	.1
Cool Valley city	1 407	751	53.4	229	2.86	.54	5.4	87.8	3.5	7.0	18.3	93.0	3.1	54 700	363	3.7
Country Club Hills city	1 316	508	38.6	171	2.79	.61	4.8	83.0	5.8	5.3	14.6	100.0	–	41 900	406	–
Creve Coeur city	12 304	390	3.2	117	2.21	.40	6.1	53.8	1.7	6.0	32.5	51.3	30.8	234 100	475	–
Crystal City city	4 088	334	8.2	124	2.60	.58	4.6	44.4	10.5	19.4	22.6	74.2	10.5	33 400	253	–
Dellwood city	5 245	469	8.9	146	3.13	.58	5.3	82.9	5.5	4.8	16.4	89.0	1.4	59 700	338	–
Excelsior Springs city	10 354	314	3.0	71	2.07	.51	4.8	38.0	7.0	12.7	38.0	56.3	4.2	23 100	254	2.4
Farmington city	11 598	908	7.8	26	2.30	.52	4.4	53.8	–	30.8	34.6	65.4	3.8	27 500	213	–
Fayette city	2 888	492	17.0	188	1.97	.49	4.7	55.3	3.2	31.4	35.6	74.5	–	17 000	148	–
Ferguson city	22 286	5 589	25.1	2 037	2.46	.56	4.8	38.1	4.4	5.8	24.6	48.3	15.1	54 800	369	.4
Festus city	8 105	346	4.3	122	2.66	.55	5.1	54.1	4.9	27.0	22.1	77.9	3.3	40 400	271	–
Florissant city	51 206	2 078	4.1	713	2.51	.51	5.2	34.1	2.2	4.8	26.9	43.9	21.7	74 800	459	–
Fort Leonard Wood CDP	15 863	4 103	25.9	703	3.66	.71	5.2	.1	5.7	.1	1.3	61.3	.4	–	402	–
Fulton city	10 033	1 121	11.2	361	2.21	.52	4.8	48.5	5.3	26.3	27.7	74.0	1.7	32 500	177	–
Gladstone city	26 243	274	1.0	115	2.10	.52	4.5	26.1	4.3	–	36.5	31.3	40.9	72 500	329	–
Grandview city	24 967	4 232	17.0	1 357	2.87	.51	6.0	55.5	4.3	2.7	17.4	64.9	19.3	71 600	342	.2
Hanley Hills village	2 325	1 244	53.5	396	2.98	.60	5.1	81.3	5.6	6.6	14.6	99.5	–	42 900	416	1.4
Hannibal city	18 004	1 142	6.3	391	2.40	.53	5.0	52.9	6.9	24.8	27.1	74.7	4.3	17 900	172	.6
Hayti city	3 280	1 137	34.7	387	2.33	.65	4.4	41.6	13.4	31.8	30.2	75.5	.5	15 800	97	1.4
Hazelwood city	15 324	1 625	10.6	629	2.33	.52	5.0	34.5	3.2	3.8	27.7	52.1	26.1	64 600	459	.2
Higginsville city	4 693	348	7.4	111	2.26	.58	4.6	45.0	6.3	23.4	31.5	60.4	.9	27 900	161	–
Hillsdale village	1 948	1 805	92.7	547	3.06	.68	4.8	66.5	10.8	11.2	17.2	89.6	1.1	28 300	233	–
Independence city	112 301	1 627	1.4	561	2.19	.53	4.7	31.0	5.2	9.4	33.2	48.1	22.5	50 000	309	.3
Jefferson City city	35 481	3 580	10.1	985	1.83	.47	4.4	28.0	2.9	14.4	41.0	38.1	12.8	52 600	223	.3
Jennings city	15 905	7 639	48.0	2 661	2.69	.59	4.9	66.3	5.6	8.9	21.5	79.0	7.9	44 900	301	.5
Joplin city	40 961	872	2.1	346	2.00	.46	4.8	47.4	2.0	22.3	34.1	79.2	6.1	27 600	210	–
Kansas City city	435 146	128 768	29.6	46 571	2.34	.52	5.1	46.6	6.7	17.6	29.3	64.0	15.6	35 700	262	.4
Kennett city	10 941	1 164	10.6	357	2.79	.69	4.5	33.6	17.9	15.4	25.8	70.3	3.6	21 700	126	.4
Kinloch city	2 702	2 684	99.3	871	2.54	.63	4.8	43.3	11.3	30.3	27.0	56.3	10.6	41 100	89	–
Kirkwood city	27 291	1 619	5.9	522	2.71	.58	5.2	69.7	7.1	25.7	21.8	82.6	6.1	56 000	390	–
Knob Noster city	2 261	307	13.6	113	2.44	.58	4.2	26.5	14.2	3.5	28.3	34.5	.9	62 500	271	–
Lee's Summit city	46 418	808	1.7	260	2.83	.51	5.6	49.2	7.7	5.0	15.8	61.2	11.9	108 900	394	–
Lexington city	4 860	357	7.3	121	2.05	.51	4.9	52.9	5.8	26.4	37.2	76.9	5.8	20 000	171	–
Liberty city	20 459	609	3.0	199	2.47	.56	4.8	40.7	6.0	21.6	25.1	53.3	26.6	55 800	340	–
Lilbourn city	1 378	360	26.1	104	3.18	.72	4.9	53.8	15.4	14.4	18.3	67.3	2.9	29 500	163	–
Louisiana city	3 967	283	7.1	109	1.90	.56	4.3	57.8	8.3	32.1	40.4	71.6	5.5	13 900	134	–
Macon city	5 571	330	5.9	123	2.31	.56	4.7	61.8	9.8	22.0	27.6	68.3	2.4	23 400	156	–
Malden city	5 123	1 238	24.2	360	3.13	.72	4.7	45.0	15.3	20.8	22.5	84.4	.3	13 300	134	–
Maplewood city	9 962	1 425	14.3	737	1.50–	.54	3.3	9.5	4.5	6.2	51.2	13.6	69.9	48 100	273	.4
Marshall city	12 711	1 002	7.9	291	2.28	.51	4.8	45.0	4.1	18.6	28.2	73.5	5.8	34 100	199	–
Maryland Heights city	25 407	913	3.6	347	2.25	.49	4.5	31.4	2.9	4.3	29.1	38.6	39.2	89 400	435	.8
Mexico city	11 290	1 061	9.4	411	2.14	.52	4.7	40.1	5.4	27.0	34.1	64.2	2.4	28 100	141	–
Moberly city	12 839	930	7.2	307	2.47	.57	4.9	48.9	7.8	23.5	26.4	73.6	3.3	23 800	155	–
Moline Acres city	2 710	1 853	68.4	584	3.09	.58	5.3	75.5	3.8	3.6	14.4	83.4	1.9	53 900	365	–
Monroe City city	2 701	254	9.4	82	2.55	.59	4.8	84.1	7.3	23.2	23.2	50.0	1.2	17 500	150	–
New Madrid city	3 350	885	26.4	286	2.65	.68	4.3	29.0	16.4	23.8	30.8	57.3	1.0	16 900	94	–
Normandy city	4 480	2 235	49.9	882	2.18	.52	4.5	43.1	3.1	4.6	32.7	46.6	20.2	57 200	353	–
Northwoods city	5 106	4 538	88.9	1 529	2.77	.54	5.3	92.5	5.8	11.7	15.6	98.3	–	48 800	355	.9
Olivette city	7 573	1 505	19.9	534	2.63	.46	6.2	77.9	1.7	10.5	18.9	83.5	4.1	79 400	456	1.7
Overland city	17 987	1 147	6.4	399	2.67	.64	4.1	15.0	4.8	4.5	13.5	22.1	15.3	53 100	328	.3
Pagedale city	3 771	3 243	86.0	1 033	2.84	.60	5.1	71.6	8.3	17.1	17.3	94.2	.2	36 400	266	–
Pasadena Hills city	1 165	513	44.0	188	2.66	.44	6.3	63.8	1.1	6.9	19.7	63.3	1.1	104 900	404	–
Pine Lawn city	5 092	4 724	92.8	1 475	2.92	.63	5.0	69.8	9.4	14.2	19.2	87.1	.2	35 700	258	.5
Poplar Bluff city	16 996	1 437	8.5	483	2.53	.60	4.7	41.6	10.4	21.9	27.3	72.9	4.1	24 700	163	.7
Portageville city	3 401	677	19.9	213	2.83	.71	4.4	30.0	17.4	23.0	23.5	52.6	.5	11 100	109	–
Raytown city	30 601	994	3.2	371	2.39	.46	5.6	46.9	1.3	4.0	26.7	62.5	11.9	77 500	392	–
Richmond Heights city	10 448	1 587	15.2	611	2.21	.49	5.0	62.7	3.1	26.4	27.7	73.3	7.0	53 800	355	–
Riverview village	3 242	264	8.1	109	1.96	.61	3.8	20.2	10.1	10.1	39.4	26.6	44.0	59 200	319	–
Rock Hill city	5 217	1 698	32.5	559	2.77	.53	5.7	84.3	4.8	20.2	19.0	94.3	2.0	64 600	426	1.1
Rolla city	14 090	295	2.1	114	1.63	.53	3.7	21.1	3.5	6.1	46.5	37.7	31.6	47 500	230	–

TIPSII [UPF] GH129 CENSUS90 72583600 06/22/92 4:52 PM MACHINE: C DATA:CENSUS90*H1TIPSDA29. 06/18/92 13:30:56 TAPE: NONE FRAME: 63
TSF:CENSUS90*92. 06/18/92 13:31:35 UTF:CENSUS90*93. 06/18/92 13:31:35 META:CENSUS90*H1TABLES29. 06/18/92 13:47:14

Table 7. **Summary of General Housing Characteristics of Housing Units With a Black Householder: 1990**—Con.

[Threshold is 250 persons. For definitions of terms and meanings of symbols, see text]

State Urban and Rural and Size of Place Inside and Outside Metropolitan Area County Place and [In Selected States] County Subdivision [1,000 or More Persons]	All persons			Housing units with a Black householder												
		Black						Percent							Specified renter	
	Total	Total	Percent of all persons	Total	Median persons in unit	Mean number of persons per room	Median rooms	Owner	With 1.01 or more persons per room	With householder 65 years and over	1-person households	1 unit, detached or attached	In buildings with 10 or more units	Specified owner, median value (dollars)	Median contract rent (dollars)	Percent with meals included in rent
PLACE AND COUNTY SUBDIVISION— Con.																
St. Ann city	14 489	943	6.5	399	2.13	.56	4.1	5.0	4.3	3.0	33.3	17.3	43.9	61 900	357	–
St. Charles city	54 555	1 521	2.8	539	2.24	.56	4.4	24.3	5.6	6.9	29.7	29.9	35.1	71 300	394	–
St. John city	7 466	405	5.4	137	2.55	.61	4.3	29.2	3.6	5.8	14.6	43.1	3.6	60 800	376	–
St. Joseph city	71 852	2 616	3.6	893	2.34	.53	5.0	43.1	3.9	22.1	29.0	58.1	14.8	22 100	214	.2
St. Louis city	396 685	188 408	47.5	66 850	2.26	.58	4.5	36.8	9.4	24.8	32.5	37.5	16.9	37 500	216	.4
St. Peters city	45 779	1 017	2.2	327	3.10	.50	6.4	70.9	1.5	.9	11.6	78.3	8.6	88 600	460	–
St. Robert city	1 730	432	25.0	173	2.27	.55	4.2	31.8	4.6	2.9	30.1	32.9	4.6	72 500	256	–
Sedalia city	19 800	1 078	5.4	434	2.03	.48	4.9	51.4	3.2	30.4	37.6	71.4	3.2	18 600	120	–
Sikeston city	17 641	2 936	16.6	905	2.93	.67	4.7	33.8	10.6	17.8	20.1	67.8	1.9	32 600	180	.2
Spanish Lake CDP	20 322	3 543	17.4	1 451	2.23	.57	4.0	12.0	4.3	2.2	29.1	27.0	34.7	81 200	396	.3
Springfield city	140 494	3 527	2.5	1 161	2.19	.53	4.7	38.7	5.3	18.7	32.1	61.9	15.8	38 400	254	.6
Steele city	2 395	396	16.5	118	2.93	.77	4.3	27.1	21.2	17.8	26.3	85.6	2.5	17 500	124	1.3
University City city	40 087	19 333	48.2	6 789	2.58	.53	5.3	63.8	3.8	13.9	19.5	68.4	3.7	52 400	370	.2
Vandalia city	2 683	316	11.8	116	2.50	.57	4.8	72.4	4.3	22.4	31.0	80.2	–	14 500	80–	–
Velda Village city	1 597	1 492	93.4	532	2.53	.57	5.0	74.6	4.9	15.0	21.1	86.7	3.2	40 700	325	–
Velda Village Hills village	1 315	1 261	95.9	427	2.71	.55	5.2	93.0	3.7	14.3	16.4	98.4	–	42 600	308	–
Vinita Park city	2 001	919	45.9	320	2.68	.57	4.8	45.9	5.0	8.4	21.9	55.3	5.0	48 600	334	1.2
Warrensburg city	15 244	1 190	7.8	291	2.03	.54	4.1	27.1	3.8	11.0	30.2	38.8	16.2	37 000	265	.5
Waynesville city	3 207	298	9.3	110	2.38	.53	4.4	34.5	9.1	–	23.6	47.3	16.4	70 000	255	–
Webster Groves city	22 987	1 629	7.1	574	2.33	.51	5.2	70.0	4.9	33.1	26.3	84.1	8.0	50 800	193	–
Wellston city	3 612	3 344	92.6	953	3.17	.69	5.0	44.0	13.4	21.3	22.5	70.6	10.3	19 800	179	.8
Wentzville city	5 088	729	14.3	218	3.09	.70	4.6	17.0	8.7	7.8	15.6	27.1	–	48 200	145	.6
Whiteman AFB CDP	4 174	558	13.4	129	3.76	.73	5.1	.8	7.8	–	1.6	95.3	–	62 500	385	–

TIPSII [UPF] GH129 CENSUS90 72583600 06/22/92 4:52 PM MACHINE: C DATA:CENSUS90*H1TIPSDA29. 06/18/92 13:30:56 TAPE: NONE FRAME: 64
TSF:CENSUS90*92. 06/18/92 13:31:35 UTF:CENSUS90*93. 06/18/92 13:31:35 META:CENSUS90*H1TABLES29. 06/18/92 13:47:14

Table 8. **Summary of General Housing Characteristics of Housing Units With an American Indian, Eskimo, or Aleut Householder: 1990**

[Threshold is 250 persons. For definitions of terms and meanings of symbols, see text]

State / Urban and Rural and Size of Place / Inside and Outside Metropolitan Area / County / Place and [In Selected States] County Subdivision [1,000 or More Persons]	All persons			Housing units with an American Indian, Eskimo, or Aleut householder												
		American Indian, Eskimo, or Aleut						Percent							Specified renter	
	Total	Total	Percent of all persons	Total	Median persons in unit	Mean number of persons per room	Median rooms	Owner	With 1.01 or more persons per room	With householder 65 years and over	1-person households	1 unit, detached or attached	In buildings with 10 or more units	Specified owner, median value (dollars)	Median contract rent (dollars)	Percent with meals included in rent
The State	**5 117 073**	**19 835**	**.4**	**7 298**	**2.36**	**.52**	**5.0**	**57.0**	**4.4**	**14.3**	**24.0**	**66.4**	**6.5**	**46 700**	**251**	**.3**
URBAN AND RURAL AND SIZE OF PLACE																
Urban	3 516 009	12 153	.3	4 643	2.31	.51	5.0	49.3	4.2	13.7	26.4	64.8	9.9	50 300	270	.3
Inside urbanized area	2 782 738	9 580	.3	3 708	2.31	.51	5.0	49.7	4.3	12.7	26.8	63.4	11.3	53 900	288	.4
Central place	1 207 376	5 413	.4	2 182	2.17	.51	4.8	42.6	4.9	14.3	30.7	58.8	13.2	43 100	263	.5
Urban fringe	1 575 362	4 167	.3	1 526	2.51	.51	5.3	59.8	3.3	10.5	21.3	70.1	8.5	62 900	335	.2
Outside urbanized area	733 271	2 573	.4	935	2.34	.51	4.9	47.8	4.0	17.6	24.5	70.2	4.4	38 300	201	.2
Place of 10,000 or more	316 589	1 017	.3	345	2.29	.49	5.0	48.1	3.8	16.5	26.7	69.6	4.3	39 000	228	.6
Place of 2,500 to 9,999	416 682	1 556	.4	590	2.36	.53	4.9	47.6	4.1	18.3	23.2	70.5	4.4	38 000	189	–
Rural	1 601 064	7 682	.5	2 655	2.44	.53	5.0	70.4	4.8	15.3	19.9	69.3	.7	37 000	180	.3
Place of 1,000 to 2,499	195 447	1 203	.6	435	2.42	.55	4.8	54.3	5.5	16.1	21.8	69.7	1.8	30 300	180	–
Place of less than 1,000	180 637	880	.5	325	2.40	.51	5.0	68.0	2.8	20.3	23.7	77.2	.3	22 500	162	–
Other rural	1 224 980	5 599	.5	1 895	2.45	.53	5.1	74.6	5.0	14.3	18.8	67.9	.5	47 300	195	.6
INSIDE AND OUTSIDE METROPOLITAN AREA																
Inside metropolitan area	3 387 465	12 845	.4	4 803	2.37	.51	5.0	54.1	4.4	12.8	24.6	65.9	9.0	52 400	278	.4
In central city	1 208 794	5 421	.4	2 185	2.17	.51	4.8	42.6	4.9	14.3	30.7	58.8	13.2	43 100	263	.5
Not in central city	2 178 671	7 424	.3	2 618	2.55	.52	5.2	63.8	3.9	11.6	19.5	71.9	5.5	58 700	304	.2
Urban	1 728 450	4 890	.3	1 775	2.52	.52	5.3	58.8	3.5	11.0	20.6	71.2	7.9	60 800	319	.1
Inside urbanized area	1 573 602	4 157	.3	1 521	2.51	.51	5.3	59.8	3.3	10.5	21.3	70.0	8.5	62 900	335	.2
Outside urbanized area	154 848	733	.5	254	2.64	.56	5.1	52.8	4.7	14.2	16.1	78.0	3.9	42 800	222	–
Rural	450 221	2 534	.6	843	2.60	.52	5.2	74.3	4.6	12.8	17.3	73.4	.4	50 100	232	.5
Outside metropolitan area	1 729 608	6 990	.4	2 495	2.35	.52	4.9	62.5	4.6	17.2	22.9	67.4	1.8	33 100	179	.2
Urban	580 183	1 850	.3	686	2.24	.49	4.8	45.9	3.6	18.8	27.6	67.3	4.5	35 600	198	.3
Inside urbanized area	1 760	10	.6	5	2.75	.41	6.8	40.0	–	–	20.0	80.0	–	62 500	463	–
Outside urbanized area	578 423	1 840	.3	681	2.24	.49	4.8	46.0	3.7	18.9	27.6	67.3	4.6	35 300	197	.3
Place of 10,000 or more	284 784	826	.3	293	2.24	.47	4.9	46.1	3.1	15.7	29.0	66.9	4.1	40 000	225	.7
Place of 2,500 to 9,999	293 639	1 014	.3	388	2.24	.51	4.8	45.9	4.1	21.4	26.5	67.5	4.9	32 800	181	–
Rural	1 149 425	5 140	.4	1 809	2.38	.53	4.9	68.8	4.9	16.5	21.1	67.4	.8	31 500	167	.2
COUNTY																
Barry County	27 547	276	1.0	92	2.37	.55	4.8	62.0	5.4	12.0	20.7	58.7	–	42 500	192	–
Boone County	112 379	394	.4	146	2.40	.51	4.8	41.8	2.7	7.5	24.7	49.3	6.2	60 000	283	–
Buchanan County	83 083	273	.3	102	2.69	.57	5.2	49.0	4.9	13.7	20.6	68.6	8.8	26 900	213	–
Cass County	63 808	381	.6	125	3.33	.58	5.5	67.2	4.0	5.6	12.0	69.6	.8	64 600	308	2.6
Clay County	153 411	782	.5	261	2.60	.50	5.5	57.9	2.7	10.0	17.2	72.4	8.4	64 600	338	–
Greene County	207 949	1 281	.6	477	2.32	.53	4.8	46.1	4.6	14.3	25.6	66.7	12.2	45 600	259	.4
Jackson County	633 232	3 032	.5	1 169	2.32	.51	5.2	51.8	5.0	13.3	27.4	67.6	13.7	48 900	297	.4
Jasper County	90 465	1 504	1.7	556	2.25	.51	5.0	57.2	4.9	17.8	24.6	76.3	2.9	32 800	218	.9
Jefferson County	171 380	425	.2	174	2.61	.55	4.9	72.4	4.6	12.6	17.8	60.9	2.3	65 600	311	–
Lawrence County	30 236	280	.9	91	2.45	.52	5.0	54.9	5.5	17.6	18.7	70.3	1.1	34 200	192	–
McDonald County	16 938	546	3.2	173	2.70	.59	4.8	65.3	9.2	16.8	12.7	69.4	1.7	29 000	159	–
Newton County	44 445	948	2.1	317	2.46	.54	4.8	65.9	5.4	15.5	22.7	71.9	2.8	34 000	181	–
Platte County	57 867	307	.5	118	2.71	.52	5.2	40.7	5.9	1.7	26.3	56.8	16.1	71 500	334	1.5
Pulaski County	41 307	261	.6	75	2.86	.59	5.0	56.0	5.3	4.0	9.3	56.0	1.3	50 000	288	–
St. Charles County	212 907	528	.2	184	2.61	.50	5.2	62.5	.5	6.5	16.3	66.3	7.6	80 000	361	–
St. Louis County	993 529	1 477	.1	557	2.38	.48	5.3	62.7	2.0	11.7	23.0	72.9	9.5	67 700	384	–
St. Louis city	396 685	950	.2	421	1.92	.54	4.1	31.1	7.4	15.9	38.7	34.2	13.1	40 000	242	.3
PLACE AND COUNTY SUBDIVISION																
Independence city	112 301	684	.6	254	2.44	.53	5.1	53.9	5.9	11.0	24.8	69.7	8.3	48 700	297	–
Joplin city	40 961	773	1.9	325	2.11	.49	4.8	47.7	2.8	18.8	29.2	73.8	6.5	35 600	232	.6
Kansas City city	435 146	2 144	.5	824	2.29	.49	5.2	48.2	4.9	12.7	29.5	65.4	15.9	47 100	300	.7
St. Louis city	396 685	950	.2	421	1.92	.54	4.1	31.1	7.4	15.9	38.7	34.2	13.1	40 000	242	.3
Springfield city	140 494	939	.7	362	2.19	.54	4.5	38.1	5.5	14.6	28.7	61.6	15.7	43 900	258	.5

TIPSII [UPF] GH129 CENSUS90 72583600 06/22/92 4:52 PM MACHINE: C DATA:CENSUS90*H1TIPSDA29. 06/18/92 13:30:56 TAPE: NONE FRAME: 65
TSF:CENSUS90*92. 06/18/92 13:31:35 UTF:CENSUS90*93. 06/18/92 13:31:35 META:CENSUS90*H1TABLES29. 06/18/92 13:47:14

Table 9. **Summary of General Housing Characteristics of Housing Units With an Asian or Pacific Islander Householder: 1990**

[Threshold is 250 persons. For definitions of terms and meanings of symbols, see text]

State / Urban and Rural and Size of Place / Inside and Outside Metropolitan Area / County / Place and [In Selected States] County Subdivision [1,000 or More Persons]	All persons			Housing units with an Asian or Pacific Islander householder												
		Asian or Pacific Islander						Percent							Specified renter	
	Total	Total	Percent of all persons	Total	Median persons in unit	Mean number of persons per room	Median rooms	Owner	With 1.01 or more persons per room	With householder 65 years and over	1-person households	1 unit, detached or attached	In buildings with 10 or more units	Specified owner, median value (dollars)	Median contract rent (dollars)	Percent with meals included in rent
The State	**5 117 073**	**41 277**	**.8**	**11 584**	**2.73**	**.62**	**4.4**	**46.5**	**14.0**	**4.7**	**21.9**	**51.4**	**21.5**	**88 100**	**314**	**.4**
URBAN AND RURAL AND SIZE OF PLACE																
Urban	3 516 009	37 508	1.1	10 903	2.72	.62	4.3	44.9	14.2	4.6	22.0	50.2	22.7	89 600	317	.4
Inside urbanized area	2 782 738	32 576	1.2	9 608	2.76	.62	4.4	46.4	14.3	4.8	21.3	50.5	23.4	92 900	331	.4
Central place	1 207 376	14 000	1.2	4 489	2.35	.71	3.6	30.1	19.0	4.8	27.7	34.4	31.9	60 900	286	.4
Urban fringe	1 575 362	18 576	1.2	5 119	3.13	.57	5.4	60.7	10.1	4.8	15.6	64.7	15.9	111 400	393	.3
Outside urbanized area	733 271	4 932	.7	1 295	2.40	.62	3.9	33.9	13.9	3.2	27.6	47.8	17.5	66 600	227	.2
Place of 10,000 or more	316 589	3 404	1.1	956	2.21	.63	3.5	26.5	13.7	2.3	31.8	39.5	21.2	71 000	223	.1
Place of 2,500 to 9,999	416 682	1 528	.4	339	3.11	.62	4.9	54.9	14.5	5.9	15.6	71.1	6.8	58 000	250	.7
Rural	1 601 064	3 769	.2	681	2.88	.55	5.2	71.5	9.8	7.0	19.1	70.2	2.5	69 700	239	.5
Place of 1,000 to 2,499	195 447	491	.3	122	2.55	.58	5.0	59.0	11.5	9.8	20.5	64.8	4.1	46 500	228	–
Place of less than 1,000	180 637	295	.2	56	2.41	.59	4.4	44.6	19.6	16.1	32.1	66.1	7.1	30 000	192	–
Other rural	1 224 980	2 983	.2	503	3.02	.53	5.4	77.5	8.3	5.4	17.3	72.0	1.6	78 800	258	1.0
INSIDE AND OUTSIDE METROPOLITAN AREA																
Inside metropolitan area	3 387 465	34 565	1.0	9 973	2.79	.62	4.4	47.2	14.2	4.8	21.0	51.4	22.8	91 800	330	.4
In central city	1 208 794	14 003	1.2	4 491	2.35	.71	3.6	30.1	19.0	4.8	27.7	34.4	31.9	60 900	286	.4
Not in central city	2 178 671	20 562	.9	5 482	3.14	.57	5.4	61.2	10.3	4.8	15.5	65.3	15.2	108 900	389	.3
Urban	1 728 450	19 268	1.1	5 249	3.14	.57	5.3	60.5	10.3	4.7	15.6	64.8	15.8	110 100	390	.3
Inside urbanized area	1 573 602	18 575	1.2	5 119	3.13	.57	5.4	60.7	10.1	4.8	15.6	64.7	15.9	111 400	393	.3
Outside urbanized area	154 848	693	.4	130	3.50	.68	4.6	56.2	20.0	3.1	15.4	67.7	10.8	66 700	273	1.8
Rural	450 221	1 294	.3	233	3.22	.56	5.7	76.8	9.9	6.0	13.7	78.5	3.9	81 500	293	–
Outside metropolitan area	1 729 608	6 712	.4	1 611	2.39	.59	4.2	41.7	12.3	4.5	26.9	51.3	13.7	64 900	223	.2
Urban	580 183	4 240	.7	1 165	2.30	.62	3.8	31.4	13.2	3.3	28.9	45.6	18.2	66 600	223	.1
Inside urbanized area	1 760	1	.1	–	–	–	–	–	–	–	–	–	–	–	–	–
Outside urbanized area	578 423	4 239	.7	1 165	2.30	.62	3.8	31.4	13.2	3.3	28.9	45.6	18.2	66 600	223	.1
Place of 10,000 or more	284 784	3 145	1.1	927	2.19	.63	3.5	25.5	13.7	2.3	32.0	38.6	21.5	70 400	223	.1
Place of 2,500 to 9,999	293 639	1 094	.4	238	2.87	.59	5.0	54.6	11.3	7.1	16.8	72.7	5.5	57 500	227	–
Rural	1 149 425	2 472	.2	446	2.66	.54	5.0	68.6	9.9	7.6	21.7	66.1	1.8	61 100	220	.8
COUNTY																
Boone County	112 379	3 129	2.8	1 069	2.27	.71	3.3	18.7	18.5	1.5	26.8	20.4	42.0	78 300	259	.1
Buchanan County	83 083	266	.3	71	2.97	.52	5.5	57.7	4.2	5.6	25.4	73.2	12.7	60 000	300	3.4
Cape Girardeau County	61 633	475	.8	145	1.99	.53	3.8	31.0	4.8	1.4	33.1	33.8	21.4	82 500	264	–
Cass County	63 808	269	.4	44	4.05	.72	5.8	59.1	13.6	2.3	2.3	70.5	–	70 000	375	5.6
Clay County	153 411	1 135	.7	301	3.01	.67	4.4	54.2	15.9	4.0	18.6	60.5	20.6	73 200	353	.7
Cole County	63 579	259	.4	64	2.93	.59	4.6	54.7	10.9	6.3	21.9	60.9	14.1	76 300	222	–
Greene County	207 949	1 523	.7	412	2.96	.70	4.5	45.6	18.9	6.3	18.0	55.1	17.2	61 500	273	.9
Jackson County	633 232	6 446	1.0	1 862	2.57	.71	4.1	44.3	19.6	6.5	23.9	53.3	22.8	57 100	297	.7
Jasper County	90 465	516	.6	90	2.75	.59	4.6	60.0	16.7	5.6	26.7	64.4	8.9	48 300	296	–
Jefferson County	171 380	543	.3	110	3.40	.62	5.4	75.5	13.6	8.2	10.0	74.5	4.5	74 400	319	–
Johnson County	42 514	603	1.4	139	2.24	.65	3.8	30.2	14.4	1.4	28.8	46.8	17.3	62 500	249	–
Phelps County	35 248	783	2.2	285	2.07	.74	2.5	16.1	20.0	1.4	35.1	27.4	29.8	70 000	200	.4
Platte County	57 867	799	1.4	224	2.94	.69	4.0	40.6	18.3	1.3	21.4	44.6	28.1	92 300	369	–
Pulaski County	41 307	1 209	2.9	215	2.93	.64	4.6	52.6	15.8	4.7	17.2	56.3	1.9	57 100	274	–
St. Charles County	212 907	1 431	.7	335	3.10	.56	5.5	66.9	8.7	2.1	15.2	70.1	17.6	91 000	400	–
St. Louis County	993 529	14 167	1.4	4 044	3.09	.55	5.5	60.7	8.7	5.1	16.0	63.9	17.0	124 900	408	.1
St. Louis city	396 685	3 733	.9	1 288	2.19	.73	3.3	22.3	19.5	4.7	32.5	21.8	32.3	56 600	287	.6
PLACE AND COUNTY SUBDIVISION																
Ballwin city	21 816	381	1.7	107	3.41	.52	6.5	72.0	3.7	2.8	15.9	75.7	5.6	120 200	413	–
Blue Springs city	40 153	430	1.1	104	3.54	.65	5.4	71.2	14.4	3.8	10.6	77.9	4.8	70 000	325	3.3
Cape Girardeau city	34 438	445	1.3	141	1.96	.53	3.7	29.8	4.3	1.4	34.0	33.3	22.0	81 300	264	–
Chesterfield city	37 991	1 383	3.6	368	3.80	.49	7.9	82.6	5.7	2.4	6.3	86.1	9.5	173 900	547	–
Clayton city	13 874	680	4.9	151	2.44	.57	4.2	27.8	11.9	4.6	23.8	25.2	17.9	229 200	424	–
Columbia city	69 101	2 847	4.1	1 000	2.21	.72	3.2	15.6	18.7	1.5	28.0	17.0	44.8	85 700	257	.1
Creve Coeur city	12 304	450	3.7	131	3.64	.50	7.5	70.2	8.4	6.1	13.0	70.2	16.8	250 000	491	–
Florissant city	51 206	264	.5	70	3.32	.62	5.5	55.7	12.9	5.7	15.7	58.6	14.3	69 700	446	–
Fort Leonard Wood CDP	15 863	571	3.6	59	3.97	.94	4.3	3.4	37.3	–	–	61.0	–	67 500	400	–
Independence city	112 301	1 097	1.0	276	3.48	.73	4.8	56.2	20.3	5.4	14.1	63.4	9.4	56 800	293	1.7
Joplin city	40 961	262	.6	70	2.74	.57	4.7	60.0	17.1	2.9	30.0	60.0	10.0	61 300	304	–
Kansas City city	435 146	5 239	1.2	1 604	2.42	.71	3.9	39.8	20.1	6.9	26.5	48.2	27.9	57 400	310	.4
Lee's Summit city	46 418	288	.6	69	3.15	.67	4.8	66.7	20.3	–	8.7	78.3	7.2	81 700	372	–
Maryland Heights city	25 407	615	2.4	195	2.71	.57	5.0	51.3	9.2	3.6	23.6	53.3	29.2	92 400	450	–
Mehlville CDP	27 557	275	1.0	80	2.85	.60	4.6	56.3	8.8	3.8	22.5	55.0	31.3	95 000	382	–
Rolla city	14 090	690	4.9	267	2.01	.78	2.4	11.2	20.6	1.1	36.7	22.8	31.8	68 800	199	.4
St. Charles city	54 555	406	.7	104	2.81	.60	4.7	41.3	8.7	–	14.4	46.2	32.7	103 600	410	–
St. Joseph city	71 852	252	.4	69	3.00	.52	5.5	56.5	4.3	5.8	24.6	72.5	13.0	70 000	300	3.4
St. Louis city	396 685	3 733	.9	1 288	2.19	.73	3.3	22.3	19.5	4.7	32.5	21.8	32.3	56 600	287	.6
St. Peters city	45 779	450	1.0	101	3.26	.57	5.7	80.2	12.9	–	13.9	84.2	10.9	88 000	412	–
Springfield city	140 494	1 264	.9	356	2.87	.70	4.4	41.3	19.4	6.7	19.4	50.8	19.9	58 500	263	1.0
Town and Country city	9 519	611	6.4	157	4.09	.47	8.5+	94.9	2.5	1.3	4.5	94.9	4.5	433 900	475	–
University City city	40 087	880	2.2	337	2.33	.58	4.1	23.1	10.1	10.4	23.7	25.2	29.1	114 800	380	.4
Warrensburg city	15 244	308	2.0	93	2.03	.67	3.0	23.7	17.2	–	32.3	32.3	25.8	72 500	247	–

TIPSII [UPF] GH129 CENSUS90 72583600 06/22/92 4:52 PM MACHINE: C DATA:CENSUS90*H1TIPSDA29. 06/18/92 13:30:56 TAPE: NONE FRAME: 66
TSF:CENSUS90*92. 06/18/92 13:31:35 UTF:CENSUS90*93. 06/18/92 13:31:35 META:CENSUS90*H1TABLES29. 06/18/92 13:47:14

Table 10. **Summary of General Housing Characteristics of Housing Units With an Hispanic Origin Householder: 1990**

[Householders of Hispanic origin may be of any race. Threshold is 250 persons. For definitions of terms and meanings of symbols, see text]

State / Urban and Rural and Size of Place / Inside and Outside Metropolitan Area / County / Place and [In Selected States] County Subdivision [1,000 or More Persons]	All persons			Housing units with an Hispanic origin householder												
		Hispanic origin						Percent							Specified renter	
	Total	Total	Percent of all persons	Total	Median persons in unit	Mean number of persons per room	Median rooms	Owner	With 1.01 or more persons per room	With householder 65 years and over	1-person households	1 unit, detached or attached	In buildings with 10 or more units	Specified owner, median value (dollars)	Median contract rent (dollars)	Percent with meals included in rent
The State	**5 117 073**	**61 702**	**1.2**	**18 444**	**2.52**	**.55**	**5.1**	**54.7**	**7.1**	**13.5**	**23.2**	**64.4**	**11.6**	**58 000**	**296**	**.4**
URBAN AND RURAL AND SIZE OF PLACE																
Urban	3 516 009	51 972	1.5	15 951	2.50	.55	5.0	52.2	7.3	13.1	24.0	63.2	13.3	58 700	304	.4
Inside urbanized area	2 782 738	45 447	1.6	14 211	2.49	.55	5.1	53.9	7.2	12.8	24.0	63.2	14.2	60 200	313	.4
Central place	1 207 376	26 981	2.2	8 663	2.39	.57	4.9	48.6	8.7	14.7	27.3	58.5	16.0	46 600	278	.4
Urban fringe	1 575 362	18 466	1.2	5 548	2.69	.52	5.4	62.3	4.7	9.8	18.7	70.4	11.5	74 800	382	.3
Outside urbanized area	733 271	6 525	.9	1 740	2.59	.59	4.7	38.4	8.4	15.3	24.7	63.4	5.8	42 900	235	.3
Place of 10,000 or more	316 589	3 624	1.1	892	2.74	.61	4.6	28.5	9.9	12.4	23.0	60.3	6.7	43 400	263	.2
Place of 2,500 to 9,999	416 682	2 901	.7	848	2.44	.56	4.8	48.9	7.0	18.3	26.4	66.7	4.8	42 600	200	.5
Rural	1 601 064	9 730	.6	2 493	2.65	.54	5.2	70.7	6.1	16.5	17.6	71.7	.8	51 900	205	.3
Place of 1,000 to 2,499	195 447	1 398	.7	383	2.52	.56	4.9	52.7	5.7	18.5	19.3	65.8	2.6	36 000	198	.6
Place of less than 1,000	180 637	1 039	.6	264	2.47	.57	4.9	65.9	9.1	24.2	23.9	74.6	1.9	22 500	170	–
Other rural	1 224 980	7 293	.6	1 846	2.71	.54	5.3	75.1	5.7	15.0	16.4	72.5	.3	63 200	215	.3
INSIDE AND OUTSIDE METROPOLITAN AREA																
Inside metropolitan area	3 387 465	49 668	1.5	15 280	2.52	.55	5.1	55.0	7.1	12.6	23.5	64.0	13.4	60 400	310	.4
In central city	1 208 794	26 993	2.2	8 665	2.39	.57	4.9	48.6	8.7	14.7	27.3	58.5	16.0	46 600	278	.4
Not in central city	2 178 671	22 675	1.0	6 615	2.72	.52	5.4	63.5	5.0	9.9	18.4	71.2	10.0	73 400	371	.3
Urban	1 728 450	19 597	1.1	5 857	2.69	.52	5.4	61.9	4.8	10.1	18.9	70.4	11.1	73 700	376	.3
Inside urbanized area	1 573 602	18 452	1.2	5 543	2.69	.52	5.4	62.3	4.7	9.8	18.7	70.4	11.5	74 800	383	.3
Outside urbanized area	154 848	1 145	.7	314	2.70	.57	5.1	56.1	6.7	15.0	23.2	70.4	4.8	49 900	243	–
Rural	450 221	3 078	.7	758	2.99	.54	5.6	75.3	5.8	8.7	14.1	77.2	1.1	69 600	252	.7
Outside metropolitan area	1 729 608	12 034	.7	3 164	2.52	.56	4.8	53.3	7.4	17.9	21.8	66.0	3.1	40 200	214	.3
Urban	580 183	5 394	.9	1 431	2.58	.59	4.6	34.7	8.8	15.4	24.9	62.1	6.0	39 400	233	.3
Inside urbanized area	1 760	14	.8	5	3.25	.61	5.3	60.0	–	20.0	–	100.0	–	52 500	325	–
Outside urbanized area	578 423	5 380	.9	1 426	2.58	.59	4.6	34.6	8.8	15.4	25.0	61.9	6.0	39 300	233	.3
Place of 10,000 or more	284 784	3 393	1.2	838	2.75	.61	4.6	27.6	10.0	11.6	22.8	60.0	6.7	42 700	264	.2
Place of 2,500 to 9,999	293 639	1 987	.7	588	2.36	.56	4.6	44.6	7.1	20.7	28.1	64.6	5.1	37 400	190	.6
Rural	1 149 425	6 640	.6	1 733	2.48	.54	5.0	68.7	6.2	19.9	19.2	69.3	.7	41 000	188	.2
COUNTY																
Boone County	112 379	1 226	1.1	376	2.13	.54	4.2	33.2	7.7	7.7	30.1	38.8	20.2	62 500	295	.8
Buchanan County	83 083	1 709	2.1	517	2.62	.52	5.4	64.0	2.9	18.0	21.3	76.8	5.0	37 100	227	–
Cape Girardeau County	61 633	313	.5	75	2.59	.51	5.0	62.7	5.3	17.3	20.0	65.3	8.0	56 300	219	–
Cass County	63 808	829	1.3	209	3.23	.59	5.7	61.7	9.1	7.2	11.5	72.7	1.0	66 600	345	–
Clay County	153 411	3 539	2.3	1 044	2.70	.55	5.3	59.6	5.7	10.4	16.9	70.9	12.3	65 900	351	–
Cole County	63 579	447	.7	121	2.25	.53	4.7	39.7	9.1	14.9	31.4	45.5	8.3	66 000	239	–
Franklin County	80 603	441	.5	110	3.05	.63	5.1	61.8	12.7	13.6	13.6	66.4	2.7	57 500	277	–
Greene County	207 949	1 775	.9	524	2.23	.53	4.6	43.3	5.3	10.3	28.4	62.4	17.9	58 400	278	.3
Jackson County	633 232	18 890	3.0	5 741	2.66	.58	5.2	53.9	9.5	13.0	23.1	67.6	13.6	46 100	281	.3
Jasper County	90 465	797	.9	232	2.70	.60	4.7	45.3	9.9	10.3	21.1	70.7	6.5	36 100	241	–
Jefferson County	171 380	1 151	.7	316	3.08	.57	5.2	75.3	4.4	9.8	13.6	68.0	4.1	64 700	350	–
Johnson County	42 514	709	1.7	186	2.75	.61	4.6	31.7	11.8	5.9	17.7	58.6	6.5	55 000	259	–
Newton County	44 445	353	.8	96	2.90	.59	4.8	55.2	7.3	10.4	20.8	63.5	7.3	45 000	200	2.4
Pettis County	35 437	268	.8	84	2.63	.54	5.0	60.7	8.3	15.5	26.2	79.8	4.8	35 000	225	–
Phelps County	35 248	303	.9	80	2.50	.56	4.6	40.0	7.5	7.5	25.0	68.8	8.8	45 000	228	–
Platte County	57 867	1 161	2.0	320	3.03	.56	5.6	52.8	8.1	4.7	18.1	60.9	15.0	76 900	349	.7
Pulaski County	41 307	1 953	4.7	423	3.38	.71	4.8	26.2	13.9	3.1	7.3	60.8	1.9	65 800	349	–
St. Charles County	212 907	2 308	1.1	661	2.61	.51	5.4	63.7	4.4	6.1	19.8	66.9	14.7	84 400	415	–
St. Louis County	993 529	9 811	1.0	3 092	2.53	.49	5.4	63.7	3.8	12.0	20.8	69.8	13.3	83 100	412	.5
St. Louis city	396 685	5 124	1.3	1 905	1.98	.55	4.2	39.7	7.4	19.0	37.2	38.1	18.0	51 700	273	.5
PLACE AND COUNTY SUBDIVISION																
Belton city	18 150	426	2.3	114	3.25	.63	5.5	52.6	12.3	6.1	9.6	69.3	.9	56 900	355	–
Blue Springs city	40 153	640	1.6	162	3.43	.58	5.8	63.6	5.6	3.1	13.0	76.5	8.6	73 600	411	–
Chesterfield city	37 991	473	1.2	135	3.11	.44	7.8	74.8	1.5	5.9	11.9	78.5	12.6	177 000	580	–
Columbia city	69 101	905	1.3	277	2.03	.55	3.9	26.4	9.4	7.6	33.6	32.9	27.4	64 500	294	1.0
Florissant city	51 206	490	1.0	151	2.73	.56	5.1	57.6	2.6	13.9	18.5	69.5	9.9	67 100	432	–
Fort Leonard Wood CDP	15 863	1 344	8.5	230	3.79	.81	4.8	–	19.6	–	1.3	65.2	–	–	390	–
Gladstone city	26 243	643	2.5	202	2.48	.52	5.0	53.5	5.9	7.9	18.8	66.3	17.8	70 000	348	–
Grandview city	24 967	381	1.5	113	2.76	.53	5.6	56.6	5.3	7.1	15.9	68.1	16.8	68 000	320	–
Independence city	112 301	2 213	2.0	650	2.78	.57	5.2	54.2	7.4	6.6	16.9	72.2	9.2	54 800	310	–
Jefferson City city	35 481	275	.8	89	2.17	.55	4.3	28.1	9.0	11.2	30.3	36.0	11.2	67 500	238	–
Joplin city	40 961	477	1.2	147	2.74	.62	4.4	37.4	12.9	7.5	21.8	70.7	9.5	36 900	252	–
Kansas City city	435 146	17 017	3.9	5 245	2.63	.58	5.1	53.3	10.0	14.0	23.6	66.2	14.6	45 300	280	.4
Lee's Summit city	46 418	459	1.0	118	3.00	.50	6.0	74.6	5.1	4.2	13.6	83.1	2.5	80 000	400	–
Liberty city	20 459	293	1.4	75	2.78	.52	5.7	69.3	2.7	8.0	20.0	72.0	10.7	74 400	369	–
Maryland Heights city	25 407	291	1.1	109	2.32	.48	4.9	45.9	.9	3.7	27.5	50.5	28.4	85 500	460	–
Mehlville CDP	27 557	309	1.1	120	2.43	.51	4.9	45.8	5.8	9.2	28.3	49.2	31.7	88 300	390	–
Oakville CDP	31 750	300	.9	89	2.87	.47	6.6	74.2	3.4	6.7	7.9	78.7	15.7	120 200	509	–
O'Fallon city	18 698	307	1.6	89	3.24	.61	5.2	70.8	7.9	5.6	15.7	75.3	12.4	68 500	397	–
Raytown city	30 601	441	1.4	121	2.33	.48	5.7	61.2	.8	13.2	23.1	77.7	6.6	64 100	358	–
St. Charles city	54 555	545	1.0	182	2.01	.48	4.5	37.4	3.3	7.7	34.1	36.8	36.8	85 700	417	–
St. Joseph city	71 852	1 586	2.2	488	2.60	.52	5.4	63.3	3.1	18.2	21.7	76.4	5.3	36 400	228	–
St. Louis city	396 685	5 124	1.3	1 905	1.98	.55	4.2	39.7	7.4	19.0	37.2	38.1	18.0	51 700	273	.5
St. Peters city	45 779	501	1.1	139	2.87	.52	5.9	75.5	2.9	7.2	12.2	81.3	8.6	85 700	413	–
Springfield city	140 494	1 339	1.0	421	2.12	.54	4.4	35.4	5.7	10.0	30.9	56.8	21.9	51 300	275	.4
University City city	40 087	445	1.1	150	2.20	.46	5.2	47.3	4.7	12.7	29.3	45.3	14.7	75 000	398	–

TIPSII [UPF] GH129 CENSUS90 72583600 06/22/92 4:52 PM MACHINE: C DATA:CENSUS90*H1TIPSDA29. 06/18/92 13:30:56 TAPE: NONE FRAME: 67
TSF:CENSUS90*92. 06/18/92 13:31:35 UTF:CENSUS90*93. 06/18/92 13:31:35 META:CENSUS90*H1TABLES29. 06/18/92 13:47:14

Table 11. **Summary of General Housing Characteristics of Housing Units With a White, Not of Hispanic Origin Householder: 1990**

[Threshold is 250 persons. For definitions of terms and meanings of symbols, see text]

State / Urban and Rural and Size of Place / Inside and Outside Metropolitan Area / County / Place and [In Selected States] County Subdivision [1,000 or More Persons]	All persons: Total	All persons: White, not of Hispanic origin: Total	All persons: White, not of Hispanic origin: Percent of all persons	Housing units with a White, not of Hispanic origin householder: Total	Median persons in unit	Mean number of persons per room	Median rooms	Percent: Owner	Percent: With 1.01 or more persons per room	Percent: With householder 65 years and over	Percent: 1-person households	Percent: 1 unit, detached or attached	Percent: In buildings with 10 or more units	Specified owner, median value (dollars)	Specified renter: Median contract rent (dollars)	Specified renter: Percent with meals included in rent
The State	**5 117 073**	**4 448 465**	**86.9**	**1 735 995**	**2.21**	**.45**	**5.4**	**71.7**	**1.8**	**24.7**	**25.9**	**74.5**	**6.5**	**61 300**	**287**	**.9**
URBAN AND RURAL AND SIZE OF PLACE																
Urban	3 516 009	2 889 010	82.2	1 157 484	2.14	.44	5.3	67.2	1.4	24.4	28.8	72.4	9.4	65 600	310	1.1
Inside urbanized area	2 782 738	2 212 184	79.5	890 584	2.15	.43	5.4	68.0	1.3	22.6	28.3	71.6	10.8	71 400	345	1.3
Central place	1 207 376	829 755	68.7	359 179	1.94	.43	5.0	57.4	1.6	25.3	35.5	62.7	14.0	58 700	303	1.1
Urban fringe	1 575 362	1 382 429	87.8	531 405	2.29	.44	5.7	75.2	1.1	20.8	23.5	77.7	8.7	77 700	386	1.4
Outside urbanized area	733 271	676 826	92.3	266 900	2.10	.45	5.1	64.5	1.7	30.4	30.3	75.1	4.6	44 000	213	.5
Place of 10,000 or more	316 589	282 974	89.4	108 907	2.08	.44	5.2	61.1	1.5	27.9	30.8	72.1	6.3	47 300	232	.6
Place of 2,500 to 9,999	416 682	393 852	94.5	157 993	2.11	.45	5.1	66.8	1.9	32.1	30.0	77.2	3.5	42 400	200	.4
Rural	1 601 064	1 559 455	97.4	578 511	2.34	.48	5.4	80.6	2.5	25.4	20.1	78.6	.6	45 800	181	.3
Place of 1,000 to 2,499	195 447	188 361	96.4	76 539	2.09	.45	5.1	70.3	2.1	34.7	30.5	77.7	1.9	36 200	170	.3
Place of less than 1,000	180 637	174 435	96.6	70 793	2.13	.46	5.1	75.5	2.3	34.3	29.2	78.3	.7	27 400	157	.3
Other rural	1 224 980	1 196 659	97.7	431 179	2.41	.48	5.5	83.2	2.6	22.3	16.7	78.8	.3	55 400	205	.3
INSIDE AND OUTSIDE METROPOLITAN AREA																
Inside metropolitan area	3 387 465	2 800 126	82.7	1 102 596	2.20	.44	5.4	70.2	1.5	22.2	26.5	73.1	9.1	69 500	333	1.1
In central city	1 208 794	831 149	68.8	359 701	1.94	.43	5.0	57.4	1.6	25.3	35.5	62.7	14.0	58 700	303	1.1
Not in central city	2 178 671	1 968 977	90.4	742 895	2.33	.45	5.6	76.5	1.5	20.7	22.2	78.1	6.7	73 700	362	1.2
Urban	1 728 450	1 529 238	88.5	587 821	2.28	.44	5.6	74.5	1.2	21.4	23.8	77.5	8.3	75 100	373	1.3
Inside urbanized area	1 573 602	1 380 716	87.7	530 783	2.29	.44	5.7	75.2	1.1	20.8	23.5	77.7	8.7	77 700	386	1.4
Outside urbanized area	154 848	148 522	95.9	57 038	2.25	.48	5.2	68.5	2.1	26.9	26.5	76.4	4.4	50 100	251	.2
Rural	450 221	439 739	97.7	155 074	2.52	.49	5.6	83.7	2.3	18.0	16.1	80.2	.6	65 400	248	.2
Outside metropolitan area	1 729 608	1 648 339	95.3	633 399	2.21	.46	5.3	74.1	2.3	29.2	24.8	76.9	1.9	40 000	188	.4
Urban	580 183	530 017	91.4	210 484	2.06	.44	5.1	63.5	1.6	31.3	31.3	74.8	4.6	42 100	207	.5
Inside urbanized area	1 760	1 713	97.3	622	2.46	.44	6.0	76.2	.8	17.5	14.6	88.7	–	61 200	333	–
Outside urbanized area	578 423	528 304	91.3	209 862	2.06	.44	5.1	63.4	1.6	31.4	31.4	74.7	4.7	42 000	207	.5
Place of 10,000 or more	284 784	252 478	88.7	96 967	2.07	.43	5.2	60.2	1.4	27.9	31.0	71.5	6.4	46 900	230	.6
Place of 2,500 to 9,999	293 639	275 826	93.9	112 895	2.05	.44	5.1	66.2	1.8	34.4	31.6	77.5	3.2	38 800	187	.4
Rural	1 149 425	1 118 322	97.3	422 915	2.29	.47	5.3	79.4	2.6	28.1	21.5	78.0	.6	38 200	168	.3
COUNTY																
Adair County	24 577	23 919	97.3	8 812	2.10	.45	5.0	60.5	1.7	24.4	29.7	65.7	3.5	41 900	215	.2
Andrew County	14 632	14 437	98.7	5 371	2.34	.45	5.6	78.8	1.3	25.9	20.7	81.5	1.2	45 900	217	.1
Atchison County	7 457	7 238	97.1	2 931	2.07	.41	5.6	66.1	.9	34.2	28.1	84.0	1.6	28 900	152	1.1
Audrain County	23 599	21 976	93.1	8 604	2.18	.44	5.4	76.0	1.7	31.8	25.0	83.2	1.0	36 700	180	.3
Barry County	27 547	27 030	98.1	10 710	2.19	.46	5.3	77.5	2.9	31.0	23.6	78.0	.8	42 300	194	.4
Barton County	11 312	11 113	98.2	4 464	2.14	.45	5.3	74.0	2.1	33.7	27.6	81.7	.4	31 900	164	.2
Bates County	15 025	14 756	98.2	5 837	2.17	.45	5.4	74.7	1.8	32.9	25.4	82.6	.3	31 600	172	.3
Benton County	13 859	13 677	98.7	5 687	2.08	.45	5.1	81.5	2.4	35.6	24.6	78.9	.4	38 300	183	–
Bollinger County	10 619	10 479	98.7	3 908	2.32	.49	5.2	81.9	3.6	30.5	20.7	80.2	.1	29 500	156	.2
Boone County	112 379	99 275	88.3	37 413	2.15	.43	5.3	58.5	1.3	14.9	27.3	59.0	8.4	66 000	307	.8
Buchanan County	83 083	78 233	94.2	30 914	2.18	.45	5.3	68.8	1.6	28.2	27.8	76.0	5.6	41 300	227	.4
Butler County	38 765	36 329	93.7	14 504	2.20	.47	5.1	69.0	2.3	28.2	25.4	76.1	2.6	36 800	182	.2
Caldwell County	8 380	8 293	99.0	3 199	2.20	.44	5.6	76.2	1.7	33.7	24.9	82.8	.3	25 700	166	.5
Callaway County	32 809	30 832	94.0	10 958	2.34	.47	5.3	78.0	2.2	22.7	21.6	72.2	1.6	49 500	209	.2
Camden County	27 495	27 120	98.6	11 189	2.14	.44	5.2	80.8	2.5	28.3	20.6	76.1	2.0	71 700	253	.2
Cape Girardeau County	61 633	57 761	93.7	22 203	2.21	.44	5.4	69.5	1.3	24.0	25.3	72.1	5.5	56 700	253	1.8
Carroll County	10 748	10 460	97.3	4 225	2.11	.43	5.4	73.8	1.8	36.7	28.5	84.6	1.7	27 300	152	.1
Carter County	5 515	5 443	98.7	2 098	2.23	.50	5.0	74.1	4.2	29.3	26.5	76.5	.4	29 900	146	.5
Cass County	63 808	61 689	96.7	22 311	2.45	.48	5.6	76.8	2.1	19.4	19.3	77.3	1.9	64 600	303	2.9
Cedar County	12 093	11 935	98.7	4 950	2.07	.44	5.2	79.9	2.3	37.7	27.5	79.4	.9	34 200	159	.4
Chariton County	9 202	8 820	95.8	3 491	2.14	.43	5.5	78.5	1.9	36.7	27.2	83.0	.4	27 300	139	.2
Christian County	32 644	32 126	98.4	11 789	2.42	.48	5.3	79.8	2.1	19.5	17.9	77.5	.9	58 400	248	.3
Clark County	7 547	7 506	99.5	2 851	2.25	.47	5.3	75.9	2.2	29.5	24.6	78.1	.1	26 300	150	1.2
Clay County	153 411	145 334	94.7	56 416	2.27	.45	5.6	68.3	1.5	17.5	23.5	75.2	9.4	67 900	355	.5
Clinton County	16 595	16 033	96.6	5 937	2.34	.45	5.7	77.9	1.5	25.4	21.5	83.2	.7	48 300	220	.2
Cole County	63 579	57 837	91.0	21 660	2.25	.43	5.8	69.7	1.1	21.5	26.8	71.8	6.5	60 300	257	.3
Cooper County	14 835	13 491	90.9	5 016	2.23	.44	5.6	76.5	1.7	32.0	24.6	80.7	.9	40 600	187	.2
Crawford County	19 173	18 995	99.1	7 240	2.27	.49	5.1	78.5	3.1	29.2	22.9	78.3	.7	37 800	184	.3
Dade County	7 449	7 279	97.7	2 923	2.12	.44	5.4	77.4	2.1	35.2	27.5	84.2	.3	31 100	151	.9
Dallas County	12 646	12 462	98.5	4 848	2.22	.48	5.1	78.9	3.0	31.6	23.7	78.4	.7	33 100	163	.3
Daviess County	7 865	7 781	98.9	3 016	2.18	.45	5.5	75.3	2.5	35.2	25.5	82.5	1.4	24 700	152	.4
DeKalb County	9 967	8 934	89.6	3 033	2.21	.46	5.4	73.3	1.8	33.3	25.0	77.2	.4	33 300	160	.6
Dent County	13 702	13 513	98.6	5 276	2.23	.48	5.1	73.9	2.7	31.7	23.9	78.8	.6	34 900	160	.2
Douglas County	11 876	11 680	98.3	4 522	2.23	.48	5.1	77.7	3.8	30.5	23.4	79.2	1.7	33 900	162	.6
Dunklin County	33 112	30 155	91.1	12 242	2.16	.46	5.1	68.6	2.4	31.7	27.4	81.9	.4	30 700	141	.1
Franklin County	80 603	79 069	98.1	28 398	2.44	.51	5.2	78.2	3.0	21.9	20.0	73.2	2.2	58 200	258	.2
Gasconade County	14 006	13 924	99.4	5 512	2.19	.45	5.3	80.3	1.6	33.9	25.8	77.5	.3	41 800	178	.3
Gentry County	6 848	6 785	99.1	2 738	2.08	.42	5.5	74.8	1.5	39.7	29.4	83.2	2.4	23 000	151	.2
Greene County	207 949	199 639	96.0	78 853	2.16	.44	5.3	64.0	1.8	22.5	26.5	76.0	9.4	58 200	283	1.3
Grundy County	10 536	10 381	98.5	4 297	2.07	.42	5.4	72.7	1.2	35.4	29.2	83.0	1.4	24 300	161	.1
Harrison County	8 469	8 374	98.9	3 544	2.04	.41	5.4	74.0	1.1	38.0	29.7	83.1	.4	20 200	125	.1
Henry County	20 044	19 545	97.5	8 026	2.12	.44	5.2	73.8	1.7	34.1	27.9	79.5	2.2	36 700	177	.2
Hickory County	7 335	7 242	98.7	3 153	2.03	.43	5.1	84.2	1.9	42.2	24.4	66.6	.3	37 500	155	–
Holt County	6 034	5 982	99.1	2 425	2.10	.42	5.5	73.4	1.6	37.7	28.9	81.7	1.1	22 600	139	.2
Howard County	9 631	8 802	91.4	3 255	2.18	.44	5.5	76.8	2.0	33.3	26.0	78.5	.9	32 700	174	–
Howell County	31 447	30 983	98.5	12 136	2.22	.46	5.2	73.9	2.6	29.1	24.4	77.5	2.4	36 800	161	1.5
Iron County	10 726	10 601	98.8	3 957	2.26	.49	5.1	76.0	3.9	30.0	23.3	76.8	.6	34 900	165	2.0
Jackson County	633 232	470 011	74.2	195 319	2.10	.42	5.5	65.3	1.4	23.2	30.0	73.3	12.3	62 000	345	.9
Jasper County	90 465	86 530	95.7	34 829	2.16	.45	5.2	69.9	1.9	27.0	27.4	80.0	3.4	38 500	224	.9
Jefferson County	171 380	168 071	98.1	58 214	2.65	.53	5.2	81.4	2.7	14.5	16.6	72.1	2.4	64 900	315	.1

TIPSII [UPF] GH129 CENSUS90 72583600 06/22/92 4:52 PM MACHINE: C DATA:CENSUS90*H1TIPSDA29. 06/18/92 13:30:56 TAPE: NONE FRAME: 68
TSF:CENSUS90*92. 06/18/92 13:31:35 UTF:CENSUS90*93. 06/18/92 13:31:35 META:CENSUS90*H1TABLES29. 06/18/92 13:47:14

Table 11. **Summary of General Housing Characteristics of Housing Units With a White, Not of Hispanic Origin Householder: 1990**—Con.

[Threshold is 250 persons. For definitions of terms and meanings of symbols, see text]

State / Urban and Rural and Size of Place / Inside and Outside Metropolitan Area / County / Place and [In Selected States] County Subdivision [1,000 or More Persons]	All persons			Housing units with a White, not of Hispanic origin householder												
		White, not of Hispanic origin						Percent							Specified renter	
	Total	Total	Percent of all persons	Total	Median persons in unit	Mean number of persons per room	Median rooms	Owner	With 1.01 or more persons per room	With householder 65 years and over	1-person households	1 unit, detached or attached	In buildings with 10 or more units	Specified owner, median value (dollars)	Median contract rent (dollars)	Percent with meals included in rent
COUNTY—Con.																
Johnson County	42 514	38 589	90.8	13 537	2.29	.48	5.2	60.8	2.0	18.5	21.6	68.5	3.7	55 000	272	.7
Knox County	4 482	4 454	99.4	1 810	2.08	.43	5.5	74.9	1.3	35.5	28.1	85.1	.7	20 500	140	–
Laclede County	27 158	26 702	98.3	10 272	2.27	.47	5.2	73.6	2.5	26.9	23.2	72.8	3.8	42 200	193	.2
Lafayette County	31 107	29 831	95.9	11 349	2.25	.46	5.4	74.7	2.0	28.8	24.7	75.5	2.8	45 700	212	.4
Lawrence County	30 236	29 667	98.1	11 552	2.21	.46	5.3	74.7	2.4	30.4	25.3	81.6	1.2	37 900	185	.1
Lewis County	10 233	9 823	96.0	3 619	2.16	.45	5.4	74.4	1.8	30.8	26.2	75.5	1.7	28 400	158	–
Lincoln County	28 892	27 928	96.7	9 996	2.46	.52	5.1	80.3	3.2	21.3	20.7	69.9	.9	54 600	229	.3
Linn County	13 885	13 645	98.3	5 607	2.06	.42	5.4	77.9	1.6	36.7	30.5	84.8	.7	22 500	150	.3
Livingston County	14 592	14 148	97.0	5 541	2.13	.43	5.5	71.2	1.5	32.2	28.5	78.7	2.4	36 000	186	2.9
McDonald County	16 938	16 230	95.8	6 176	2.27	.50	5.0	75.9	5.2	26.3	22.8	77.4	.8	31 900	165	.1
Macon County	15 345	14 852	96.8	5 990	2.14	.44	5.4	76.9	1.6	34.8	26.9	80.9	2.1	33 100	166	2.0
Madison County	11 127	10 988	98.8	4 300	2.24	.48	5.1	76.8	2.5	32.0	23.9	78.6	.1	33 000	180	.3
Maries County	7 976	7 879	98.8	2 997	2.26	.48	5.3	82.4	2.4	29.2	23.5	79.0	.9	35 200	158	.3
Marion County	27 682	26 131	94.4	10 210	2.18	.45	5.3	69.9	2.1	30.2	28.4	74.8	5.0	36 800	188	.2
Mercer County	3 723	3 706	99.5	1 570	2.03	.43	5.3	74.9	1.4	39.7	29.8	84.4	3.8	18 900	126	–
Miller County	20 700	20 469	98.9	7 899	2.24	.48	5.2	76.2	3.1	26.8	25.1	73.2	1.9	43 800	195	.1
Mississippi County	14 442	11 565	80.1	4 519	2.26	.46	5.2	69.5	2.4	29.8	24.9	82.1	.9	33 500	155	.2
Moniteau County	12 298	12 006	97.6	4 519	2.26	.46	5.4	78.9	1.8	30.2	25.4	82.9	1.0	39 000	177	.1
Monroe County	9 104	8 675	95.3	3 330	2.18	.45	5.4	77.6	2.4	32.6	26.9	79.0	.7	32 300	163	–
Montgomery County	11 355	10 987	96.8	4 208	2.22	.47	5.3	79.3	2.4	32.8	26.0	79.1	.7	33 400	174	.3
Morgan County	15 574	15 314	98.3	6 188	2.12	.46	5.1	80.9	2.8	32.6	23.4	76.9	.6	45 500	182	.5
New Madrid County	20 928	17 497	83.6	6 693	2.31	.48	5.2	67.8	2.3	28.2	24.1	79.0	.5	34 100	154	.2
Newton County	44 445	42 757	96.2	16 364	2.29	.47	5.3	77.3	2.4	25.4	22.2	79.4	2.2	43 100	210	.2
Nodaway County	21 709	21 203	97.7	7 479	2.16	.44	5.5	66.2	1.4	28.6	27.1	74.8	5.3	37 100	210	.9
Oregon County	9 470	9 383	99.1	3 819	2.16	.46	5.2	79.0	2.1	33.0	25.3	81.6	.4	26 100	132	.2
Osage County	12 018	11 901	99.0	4 237	2.41	.49	5.5	83.0	2.1	28.7	22.3	82.6	.1	43 800	160	.3
Ozark County	8 598	8 490	98.7	3 445	2.14	.46	5.1	82.0	3.1	33.7	22.8	75.1	.1	36 500	149	.5
Pemiscot County	21 921	16 175	73.8	6 425	2.20	.47	5.1	61.9	3.0	32.0	27.7	80.2	1.2	31 500	137	.1
Perry County	16 648	16 467	98.9	6 051	2.32	.48	5.4	81.3	1.9	30.3	23.6	80.8	.8	43 500	187	.3
Pettis County	35 437	33 781	95.3	13 444	2.20	.45	5.4	75.3	1.7	28.0	25.5	81.6	2.6	40 600	224	.6
Phelps County	35 248	33 626	95.4	12 717	2.19	.46	5.2	67.4	2.1	23.9	25.7	71.6	4.0	47 100	214	.2
Pike County	15 969	14 939	93.6	5 681	2.23	.47	5.2	75.5	2.7	29.5	25.2	77.6	2.7	33 400	167	.3
Platte County	57 867	54 438	94.1	21 040	2.31	.43	5.8	66.4	1.2	13.7	22.8	72.7	9.7	80 200	370	1.5
Polk County	21 826	21 384	98.0	7 928	2.24	.47	5.2	74.0	2.9	29.6	22.9	75.1	1.9	39 600	183	.1
Pulaski County	41 307	32 377	78.4	10 466	2.49	.51	5.2	60.8	3.0	17.3	19.4	67.0	1.5	49 700	254	.2
Putnam County	5 079	5 042	99.3	2 153	2.03	.42	5.3	77.0	1.3	38.8	30.2	81.5	.3	21 300	134	.8
Ralls County	8 476	8 300	97.9	3 161	2.29	.47	5.4	80.3	1.9	29.3	21.3	80.3	.4	38 100	170	.5
Randolph County	24 370	22 199	91.1	8 461	2.19	.45	5.2	74.2	1.7	29.9	27.0	76.7	2.1	33 600	184	.1
Ray County	21 971	21 410	97.4	7 823	2.39	.48	5.5	79.2	1.9	24.0	20.4	83.9	.2	46 700	225	.1
Reynolds County	6 661	6 613	99.3	2 523	2.28	.49	5.1	76.7	3.1	28.5	21.0	78.6	.2	29 300	148	.5
Ripley County	12 303	12 150	98.8	4 743	2.22	.49	5.0	75.7	3.1	31.8	24.6	76.7	.5	29 200	144	.6
St. Charles County	212 907	203 705	95.7	71 536	2.60	.48	5.6	77.3	1.5	12.1	17.9	75.3	8.1	82 300	396	.3
St. Clair County	8 457	8 356	98.8	3 465	2.07	.45	5.1	75.1	2.2	37.0	28.1	76.2	.6	28 500	139	–
Ste. Genevieve County	16 037	15 888	99.1	5 660	2.42	.50	5.4	82.8	2.5	24.9	20.2	79.5	1.1	53 500	191	.1
St. Francois County	48 904	47 489	97.1	17 501	2.29	.49	5.1	74.1	2.9	27.6	23.0	75.8	2.7	40 200	220	.2
St. Louis County	993 529	829 052	83.4	325 349	2.22	.42	5.8	76.6	.9	23.5	25.2	78.5	10.1	86 000	410	2.1
Saline County	23 523	21 862	92.9	8 385	2.15	.43	5.4	71.5	1.7	31.7	27.9	82.7	2.5	38 300	198	.1
Schuyler County	4 236	4 207	99.3	1 723	2.13	.44	5.3	75.4	1.5	37.9	27.0	80.2	.8	20 300	133	.3
Scotland County	4 822	4 797	99.5	1 949	2.06	.43	5.4	73.5	2.1	36.7	29.9	79.6	1.8	24 400	140	.3
Scott County	39 376	35 537	90.3	13 582	2.32	.48	5.2	71.7	2.1	26.5	23.9	78.1	1.6	42 600	204	.4
Shannon County	7 613	7 559	99.3	2 901	2.27	.49	5.1	78.8	4.0	28.7	22.8	79.9	.3	25 900	122	–
Shelby County	6 942	6 841	98.5	2 772	2.09	.42	5.5	75.6	1.4	37.2	29.9	79.8	.5	23 000	138	–
Stoddard County	28 895	28 249	97.8	11 197	2.21	.46	5.1	72.2	1.9	29.7	24.6	81.6	.9	34 300	158	.2
Stone County	19 078	18 790	98.5	7 812	2.12	.45	5.2	81.7	2.4	32.7	21.5	74.9	1.0	58 600	213	.1
Sullivan County	6 326	6 281	99.3	2 600	2.06	.42	5.3	75.8	1.6	39.2	28.7	80.6	.7	16 100	144	.4
Taney County	25 561	25 119	98.3	10 189	2.10	.46	4.9	74.8	2.6	33.7	24.2	64.9	4.4	54 800	220	.2
Texas County	21 476	21 203	98.7	8 370	2.21	.47	5.2	75.4	3.0	29.0	24.7	76.2	1.5	33 600	148	.1
Vernon County	19 041	18 703	98.2	7 206	2.14	.45	5.3	72.6	2.3	30.2	28.0	81.4	1.5	32 100	174	.2
Warren County	19 534	18 790	96.2	6 845	2.37	.49	5.3	81.1	2.8	24.1	19.9	69.2	1.1	63 900	260	–
Washington County	20 380	19 863	97.5	6 886	2.53	.55	5.0	78.7	5.2	22.8	19.6	66.4	.1	34 200	178	.3
Wayne County	11 543	11 437	99.1	4 570	2.18	.48	4.9	76.7	2.9	32.6	23.1	72.8	.3	29 000	155	–
Webster County	23 753	23 232	97.8	8 305	2.39	.50	5.3	77.9	3.4	24.4	19.9	78.2	1.4	41 200	189	–
Worth County	2 440	2 424	99.3	1 033	1.99	.40	5.5	76.0	1.4	40.5	32.4	83.9	1.7	14 100	114	–
Wright County	16 758	16 524	98.6	6 434	2.21	.47	5.2	73.9	3.1	30.5	25.7	77.8	1.9	31 200	154	.3
St. Louis city	396 685	198 956	50.2	94 679	1.70	.44	4.5	51.4	2.1	31.2	44.1	47.5	13.8	57 300	273	1.0
PLACE AND COUNTY SUBDIVISION																
Adrian city	1 582	1 560	98.6	625	2.12	.45	5.2	71.2	1.8	32.5	30.4	81.1	.8	35 100	164	–
Advance city	1 139	1 136	99.7	487	1.98	.43	5.0	76.8	1.0	39.8	33.3	84.0	.8	36 800	149	.9
Affton CDP	21 106	20 666	97.9	8 802	2.10	.43	5.3	81.2	.9	33.5	26.7	84.4	5.1	75 400	358	.1
Albany city	1 958	1 925	98.3	826	1.97	.40	5.5	73.0	.8	42.5	35.1	79.4	3.5	28 400	163	–
Anderson city	1 432	1 402	97.9	558	1.96	.46	4.9	66.1	4.3	33.0	34.4	83.2	6.3	32 900	169	–
Appleton City city	1 280	1 271	99.3	558	1.84	.40	5.3	68.6	.9	44.6	38.7	76.0	2.7	25 500	131	–
Arnold city	18 828	18 526	98.4	6 567	2.54	.53	5.2	78.8	2.3	14.7	17.2	73.0	5.8	64 800	367	.1
Ash Grove city	1 128	1 112	98.6	475	2.08	.46	5.0	67.4	2.1	43.2	29.7	80.4	1.7	38 300	189	–
Ashland city	1 252	1 226	97.9	531	2.00	.45	4.9	66.5	1.9	29.9	33.1	56.9	.2	48 100	226	–
Aurora city	6 459	6 342	98.2	2 678	2.05	.45	5.1	69.2	2.5	35.5	31.7	83.2	2.1	37 300	194	–
Ava city	2 938	2 897	98.6	1 270	1.89	.44	4.9	63.9	3.0	41.8	37.7	77.1	5.7	32 800	164	.2
Ballwin city	21 816	20 865	95.6	7 560	2.48	.42	6.6	77.2	.5	14.8	17.6	80.4	6.9	103 800	445	.2
Barnhart CDP	4 911	4 797	97.7	1 451	3.29	.55	5.9	90.1	1.6	7.3	9.0	93.8	1.0	67 900	354	–
Battlefield town	1 526	1 505	98.6	530	2.69	.51	5.4	81.7	1.1	6.6	8.9	87.9	–	55 300	221	–
Belle city	1 218	1 203	98.8	534	1.96	.44	5.0	69.1	2.1	38.6	36.9	79.6	4.7	29 100	169	–
Bellefontaine Neighbors city	10 922	9 923	90.9	4 148	2.06	.41	5.5	93.0	1.0	41.8	27.7	97.5	.1	57 600	417	–
Bel-Nor village	2 935	1 770	60.3	666	2.03	.37	6.2	86.9	.3	32.3	30.6	89.6	8.1	82 700	80–	–
Bel-Ridge village	3 199	1 281	40.0	550	2.05	.47	4.9	75.3	2.7	26.5	30.2	86.9	2.5	41 000	311	–
Belton city	18 150	17 070	94.0	6 102	2.49	.51	5.4	70.0	2.6	13.1	20.5	67.8	2.4	60 700	337	.7
Berkeley city	12 450	4 130	33.2	1 792	2.07	.45	5.0	80.6	1.7	31.6	28.0	90.4	3.0	46 100	299	–

TIPSII [UPF] GH129 CENSUS90 72583600 06/22/92 4:52 PM MACHINE: C DATA:CENSUS90*H1TIPSDA29. 06/18/92 13:30:56 TAPE: NONE FRAME: 69
TSF:CENSUS90*92. 06/18/92 13:31:35 UTF:CENSUS90*93. 06/18/92 13:31:35 META:CENSUS90*H1TABLES29. 06/18/92 13:47:14

Table 11. **Summary of General Housing Characteristics of Housing Units With a White, Not of Hispanic Origin Householder: 1990**—Con.

[Threshold is 250 persons. For definitions of terms and meanings of symbols, see text]

State / Urban and Rural and Size of Place / Inside and Outside Metropolitan Area / County / Place and [In Selected States] County Subdivision [1,000 or More Persons]	All persons: Total	All persons: White, not of Hispanic origin: Total	All persons: White, not of Hispanic origin: Percent of all persons	Housing units with a White, not of Hispanic origin householder: Total	Median persons in unit	Mean number of persons per room	Median rooms	Percent: Owner	Percent: With 1.01 or more persons per room	Percent: With householder 65 years and over	Percent: 1-person households	Percent: 1 unit, detached or attached	Percent: In buildings with 10 or more units	Specified owner, median value (dollars)	Specified renter: Median contract rent (dollars)	Specified renter: Percent with meals included in rent
PLACE AND COUNTY SUBDIVISION—Con.																
Bernie city	1 847	1 794	97.1	764	2.12	.47	4.9	70.4	1.7	34.0	29.1	89.8	–	26 500	147	.9
Bethany city	3 005	2 978	99.1	1 296	1.88	.40	5.2	68.0	1.0	41.3	36.4	75.8	.8	30 900	136	–
Bismarck city	1 579	1 568	99.3	599	2.28	.51	5.0	72.8	3.8	34.2	25.0	79.6	1.0	28 900	186	–
Black Jack city	6 128	3 331	54.4	1 176	2.33	.41	6.6	72.0	.8	22.4	20.8	75.3	19.5	84 900	367	–
Bloomfield city	1 800	1 779	98.8	735	2.04	.45	5.0	71.6	1.2	39.7	31.7	80.3	.5	28 300	137	–
Blue Springs city	40 153	37 993	94.6	12 900	2.81	.47	6.1	72.4	1.1	10.7	15.0	81.9	3.7	76 500	397	.1
Bolivar city	6 845	6 647	97.1	2 560	2.01	.44	5.0	59.8	1.6	36.8	31.4	74.7	5.4	43 800	198	.1
Bonne Terre city	3 871	3 841	99.2	1 459	2.25	.49	5.2	67.1	2.7	31.5	27.4	79.6	1.0	35 100	208	.2
Boonville city	7 095	5 935	83.7	2 237	2.05	.41	5.5	69.9	1.0	34.0	31.6	77.4	1.7	43 700	200	.2
Bourbon city	1 188	1 179	99.2	477	2.09	.49	4.9	63.7	3.6	32.7	32.9	73.8	.4	37 800	178	–
Bowling Green city	2 976	2 630	88.4	1 064	2.00	.44	5.1	66.9	1.9	33.5	34.4	73.5	7.0	33 100	165	–
Branson city	3 706	3 620	97.7	1 653	1.92	.42	4.9	62.7	1.5	40.1	33.3	65.0	14.1	61 900	226	–
Breckenridge Hills village	5 404	4 277	79.1	1 685	2.28	.54	4.6	61.8	3.2	20.9	26.4	74.5	5.1	43 500	334	.2
Brentwood city	8 150	7 474	91.7	3 727	1.75	.37	5.2	79.6	.3	24.2	41.6	73.5	3.6	77 800	501	.3
Bridgeton city	17 779	16 697	93.9	6 437	2.25	.42	5.9	74.0	.9	21.4	23.0	72.5	1.9	88 300	416	.2
Brookfield city	4 888	4 761	97.4	2 080	1.91	.40	5.3	74.3	1.6	39.3	36.2	83.5	1.1	23 100	155	.2
Brunswick city	1 074	924	86.0	414	1.80	.39	5.2	66.9	2.2	45.4	40.1	77.8	.5	21 500	128	.7
Buckner city	2 873	2 821	98.2	992	2.65	.53	5.4	72.3	2.4	20.0	20.9	78.4	3.5	49 700	247	–
Buffalo city	2 414	2 377	98.5	1 025	1.92	.45	4.8	61.0	3.0	43.0	36.5	77.5	.8	31 400	158	–
Butler city	4 099	3 958	96.6	1 668	1.99	.42	5.2	65.0	1.2	41.4	32.1	82.4	.8	35 900	190	.2
Byrnes Mill city	1 578	1 551	98.3	552	2.50	.50	5.4	82.8	1.8	14.9	15.6	70.5	1.4	75 000	303	–
Cabool city	2 006	1 982	98.8	864	1.92	.44	4.9	59.6	2.1	38.4	36.3	73.1	9.7	30 900	137	–
California city	3 465	3 420	98.7	1 453	1.98	.42	5.1	72.8	1.2	38.1	35.0	80.4	2.4	39 100	184	.3
Calverton Park village	1 404	1 301	92.7	495	2.31	.48	5.2	90.1	3.0	23.2	20.0	99.8	–	49 500	375	–
Camdenton city	2 561	2 516	98.2	1 091	2.05	.45	4.9	60.1	1.8	31.9	31.8	69.3	2.8	46 500	212	–
Cameron city	4 831	4 765	98.6	1 973	2.02	.42	5.3	65.5	1.1	33.0	32.5	75.2	.8	43 900	216	.4
Campbell city	2 165	2 142	98.9	898	1.99	.46	4.9	67.3	2.7	39.2	34.0	76.4	1.4	23 800	129	–
Canton city	2 623	2 512	95.8	839	1.96	.42	5.2	67.0	1.9	35.0	34.3	72.8	.1	32 900	167	–
Cape Girardeau city	34 438	30 957	89.9	12 361	2.05	.42	5.2	59.6	1.1	24.9	30.8	66.0	9.4	58 800	258	2.4
Carl Junction city	4 123	4 022	97.6	1 385	2.79	.51	5.7	84.5	2.0	16.8	15.1	92.1	–	38 900	230	–
Carrollton city	4 406	4 228	96.0	1 766	1.99	.43	5.2	66.7	2.0	38.7	34.1	78.5	3.6	33 800	158	.2
Carterville city	2 013	1 951	96.9	716	2.43	.52	5.1	81.3	2.9	24.3	21.1	86.3	–	29 400	175	–
Carthage city	10 747	10 174	94.7	4 169	2.05	.42	5.4	71.7	1.8	34.9	31.7	86.0	1.7	35 800	210	.1
Caruthersville city	7 389	5 184	70.2	2 112	2.10	.45	5.1	60.0	2.8	33.5	32.1	80.2	3.1	35 000	149	–
Cassville city	2 371	2 319	97.8	978	2.00	.43	5.3	68.6	2.6	38.7	34.2	82.2	2.4	43 100	200	.3
Castle Point CDP	4 975	1 289	25.9	510	2.24	.51	4.9	85.5	4.9	29.2	22.7	98.8	.2	36 700	300	–
Cedar Hill CDP	1 966	1 941	98.7	612	2.87	.57	5.1	86.8	3.9	14.7	13.9	68.1	–	63 800	319	–
Centralia city	3 414	3 316	97.1	1 324	2.15	.45	5.3	72.2	1.1	30.0	28.1	82.7	.2	35 100	200	–
Chaffee city	3 059	3 050	99.7	1 273	2.07	.47	4.9	65.2	2.0	34.6	33.1	77.7	1.2	33 500	161	–
Charlack city	1 388	1 157	83.4	493	2.04	.46	5.0	63.5	1.6	19.3	32.7	69.2	10.1	53 500	356	–
Charleston city	5 085	3 036	59.7	1 228	2.13	.41	5.5	73.0	1.3	34.5	28.4	88.4	.1	40 000	172	–
Chesterfield city	37 991	35 191	92.6	12 395	2.50	.38	7.7	79.6	.2	15.7	17.8	77.5	15.4	172 800	598	10.4
Chillicothe city	8 804	8 410	95.5	3 443	2.00	.42	5.3	65.8	1.2	34.3	33.8	74.9	3.8	37 600	193	3.4
Clarence city	1 026	998	97.3	422	1.88	.42	5.3	76.5	1.2	43.6	38.6	78.0	–	17 900	118	–
Clarkson Valley city	2 508	2 388	95.2	725	3.22	.36	8.5+	98.8	–	7.0	4.0	99.9	–	332 300	875	–
Clarkton city	1 113	1 075	96.6	451	2.19	.48	4.9	64.7	1.1	32.8	30.8	81.2	–	18 800	138	–
Claycomo village	1 668	1 611	96.6	699	2.09	.46	4.8	70.4	2.6	21.5	27.2	57.9	7.3	55 900	303	–
Clayton city	13 874	12 499	90.1	5 109	1.76	.34	5.7	51.1	.2	25.4	41.4	40.1	22.4	263 200	469	.3
Clinton city	8 703	8 423	96.8	3 547	2.02	.43	5.2	65.7	1.5	36.1	32.6	76.5	4.6	43 200	191	.2
Cole Camp city	1 054	1 046	99.2	459	1.84	.41	5.1	73.4	.4	46.8	39.4	85.6	.7	34 700	170	–
Columbia city	69 101	58 278	84.3	22 055	1.99	.41	5.0	47.5	1.1	15.3	32.6	51.5	14.1	74 800	318	1.1
Concord CDP	19 859	19 548	98.4	7 366	2.36	.43	6.2	87.8	.7	22.8	17.5	88.6	6.8	95 100	456	–
Concordia city	2 160	2 146	99.4	875	1.96	.41	5.4	68.5	.9	40.5	33.5	77.4	2.2	43 400	201	–
Cool Valley city	1 407	633	45.0	239	2.02	.43	5.2	86.6	1.3	43.5	31.4	95.0	.8	49 000	377	–
Cottleville town	2 936	2 834	96.5	870	3.21	.46	7.0	93.6	.9	7.5	6.9	97.8	–	112 700	413	–
Country Club village	1 755	1 708	97.3	619	2.47	.45	6.0	76.1	.8	17.1	14.5	88.7	–	61 100	333	–
Country Club Hills city	1 316	800	60.8	350	2.05	.49	4.5	94.3	2.9	40.3	31.7	99.4	–	38 600	325	–
Crane city	1 218	1 189	97.6	501	2.01	.46	4.8	66.7	3.0	38.3	35.7	77.8	1.2	29 500	154	–
Crestwood city	11 234	10 967	97.6	4 427	2.20	.40	6.2	90.9	.5	30.4	21.5	94.8	1.6	91 500	396	–
Creve Coeur city	12 304	11 337	92.1	4 819	2.01	.34	6.7	72.0	.2	24.9	29.7	64.1	25.6	205 700	524	.1
Crocker city	1 077	1 055	98.0	448	2.04	.45	4.9	70.1	2.2	35.7	31.7	78.1	3.6	35 100	159	–
Crystal City city	4 088	3 705	90.6	1 497	2.19	.46	5.2	72.1	1.5	29.6	25.5	82.4	5.7	59 900	267	–
Cuba city	2 537	2 517	99.2	1 019	2.11	.49	4.8	64.6	2.6	32.7	31.9	77.5	3.4	34 200	201	.3
Dardenne Prairie town	1 769	1 722	97.3	552	3.04	.51	5.9	94.4	2.0	9.4	10.3	92.4	–	78 000	481	–
Dellwood city	5 245	4 707	89.7	1 803	2.31	.49	5.2	94.9	1.5	26.5	20.4	99.6	.1	57 000	413	–
Desloge city	4 150	4 109	99.0	1 582	2.28	.49	5.0	74.5	2.0	26.2	23.1	79.3	2.3	41 800	256	–
De Soto city	5 993	5 847	97.6	2 362	2.19	.49	4.9	63.0	2.8	30.4	28.6	77.7	4.0	42 000	231	–
Des Peres city	8 395	8 094	96.4	2 690	2.70	.38	7.8	96.2	.4	21.0	10.7	99.8	–	172 800	491	–
Dexter city	7 559	7 479	98.9	3 226	2.04	.46	4.9	59.1	2.0	33.0	31.2	75.9	2.1	34 100	165	.1
Dixon city	1 585	1 565	98.7	676	1.96	.46	4.8	65.1	2.2	35.9	35.8	74.4	2.5	33 700	159	–
Doniphan city	1 713	1 697	99.1	797	1.76	.41	4.9	59.8	2.3	47.3	41.8	79.7	2.9	31 800	155	.3
Duquesne village	1 229	1 188	96.7	454	2.27	.45	5.5	80.4	.9	22.5	16.1	89.0	–	51 000	257	1.2
East Prairie city	3 416	3 359	98.3	1 312	2.24	.50	4.9	63.0	3.9	31.5	26.5	80.0	.2	26 700	150	.4
Edina city	1 283	1 271	99.1	573	1.89	.40	5.3	72.4	.5	41.2	36.5	79.2	1.7	30 000	154	–
Edmundson village	1 111	969	87.2	387	2.25	.49	5.1	63.3	2.8	22.0	27.1	75.2	1.8	52 400	332	–
Eldon city	4 419	4 392	99.4	1 935	1.92	.43	5.0	63.3	2.4	38.8	36.5	75.2	2.9	40 400	192	–
El Dorado Springs city	3 830	3 772	98.5	1 641	1.89	.43	5.0	71.1	2.0	42.2	36.9	81.0	1.0	29 400	160	.4
Ellisville city	7 545	7 331	97.2	2 549	2.46	.42	6.5	80.3	.8	22.4	19.9	84.5	9.1	99 400	404	.2
Elsberry city	1 898	1 796	94.6	744	2.06	.47	4.9	70.0	3.6	35.8	32.3	76.6	1.9	37 400	201	–
Elvins city	1 391	1 378	99.1	508	2.43	.53	5.0	77.8	4.1	28.1	20.3	86.4	–	23 400	208	–

TIPSII [UPF] GH129 CENSUS90 72583600 06/22/92 4:52 PM MACHINE: C DATA:CENSUS90*H1TIPSDA29. 06/18/92 13:30:56 TAPE: NONE FRAME: 70
TSF:CENSUS90*92. 06/18/92 13:31:35 UTF:CENSUS90*93. 06/18/92 13:31:35 META:CENSUS90*H1TABLES29. 06/18/92 13:47:14

Table 11. **Summary of General Housing Characteristics of Housing Units With a White, Not of Hispanic Origin Householder: 1990**—Con.

[Threshold is 250 persons. For definitions of terms and meanings of symbols, see text]

State / Urban and Rural and Size of Place / Inside and Outside Metropolitan Area / County / Place and [In Selected States] County Subdivision [1,000 or More Persons]	All persons: Total	All persons: White, not of Hispanic origin: Total	All persons: White, not of Hispanic origin: Percent of all persons	Housing units with a White, not of Hispanic origin householder: Total	Median persons in unit	Mean number of persons per room	Median rooms	Percent: Owner	Percent: With 1.01 or more persons per room	Percent: With householder 65 years and over	Percent: 1-person households	Percent: 1 unit, detached or attached	Percent: In buildings with 10 or more units	Specified owner, median value (dollars)	Specified renter: Median contract rent (dollars)	Specified renter: Percent with meals included in rent
PLACE AND COUNTY SUBDIVISION—Con.																
Esther city	1 071	1 056	98.6	418	2.28	.54	4.6	65.3	6.2	27.3	27.0	70.1	.7	27 200	208	–
Eureka city	4 683	4 624	98.7	1 444	2.89	.52	5.5	80.7	2.1	14.3	15.9	84.7	.1	75 100	352	–
Excelsior Springs city	10 354	9 832	95.0	3 734	2.25	.48	5.2	64.2	2.5	24.2	27.2	71.5	11.0	50 800	260	–
Farmington city	11 598	10 516	90.7	3 683	2.08	.45	5.1	67.0	1.4	31.9	30.3	73.9	6.7	50 400	275	.3
Fayette city	2 888	2 365	81.9	820	1.96	.38	5.6	70.5	1.7	39.3	33.4	77.4	.7	35 300	180	–
Fenton city	3 346	3 289	98.3	1 082	2.81	.46	6.5	91.8	.9	15.2	11.6	97.7	–	110 700	392	–
Ferguson city	22 286	16 284	73.1	6 583	2.14	.44	5.4	78.4	1.4	31.0	26.9	84.5	4.7	57 300	359	.3
Festus city	8 105	7 648	94.4	2 965	2.20	.49	4.9	65.4	1.9	27.4	26.2	75.8	6.0	54 000	298	.2
Flat River city	4 823	4 781	99.1	1 867	2.24	.51	4.9	59.6	3.4	27.7	28.2	76.7	6.7	32 700	200	.1
Florissant city	51 206	48 294	94.3	18 220	2.32	.47	5.5	81.0	1.3	22.7	21.4	85.0	6.0	66 300	405	.1
Forsyth city	1 175	1 154	98.2	566	1.81	.40	4.9	66.6	1.9	49.1	36.9	75.1	7.8	48 900	179	–
Fort Leonard Wood CDP	15 863	9 817	61.9	1 785	3.58	.66	5.3	.3	3.5	.1	2.0	64.6	.1	52 500	406	.1
Fredericktown city	3 950	3 892	98.5	1 610	2.04	.45	5.0	70.7	2.0	39.1	32.5	82.5	.2	32 900	192	.4
Frontenac city	3 374	3 211	95.2	1 180	2.32	.33	8.0	96.3	.3	31.3	14.7	98.0	.1	295 600	519	–
Fulton city	10 033	8 776	87.5	3 023	2.01	.42	5.2	63.8	1.3	32.7	32.5	76.1	3.8	47 000	209	.3
Gallatin city	1 864	1 846	99.0	776	1.92	.41	5.2	67.8	1.3	42.7	36.6	76.7	5.0	29 400	161	.4
Garden City city	1 225	1 200	98.0	479	2.18	.48	5.2	71.0	4.0	28.2	28.2	74.1	–	40 000	209	–
Gideon city	1 104	1 097	99.4	416	2.31	.50	5.1	67.1	2.6	36.1	26.0	86.3	–	20 500	125	–
Gladstone city	26 243	25 009	95.3	10 115	2.20	.42	5.8	69.7	1.1	17.0	24.0	76.4	8.6	72 300	357	1.2
Glasgow city	1 295	1 111	85.8	431	2.09	.43	5.5	79.1	1.4	36.2	31.1	81.0	5.1	31 100	174	–
Glasgow Village CDP	5 199	4 898	94.2	1 807	2.38	.48	5.6	88.1	1.4	27.3	19.0	93.5	.4	50 700	325	–
Glendale city	5 945	5 831	98.1	2 244	2.26	.38	6.7	95.5	.2	29.7	21.0	96.9	.1	128 900	550	–
Goodman town	1 094	1 061	97.0	418	2.26	.51	5.0	77.3	3.8	29.9	24.4	79.9	.2	30 400	173	–
Gower city	1 249	1 235	98.9	430	2.39	.46	5.7	79.8	.7	30.0	25.1	87.2	–	44 600	194	–
Grain Valley city	1 898	1 859	97.9	642	2.79	.54	5.3	70.4	2.3	11.4	17.0	73.2	.2	54 500	363	–
Granby city	1 945	1 897	97.5	766	2.18	.48	5.0	79.1	2.7	30.4	28.5	84.5	–	26 000	162	–
Grandview city	24 967	19 982	80.0	7 686	2.30	.45	5.6	63.8	2.0	14.1	24.6	73.4	12.1	60 700	321	.2
Gray Summit CDP	2 505	2 466	98.4	857	2.69	.56	5.0	78.1	4.8	15.4	15.9	61.6	–	53 800	239	.6
Greenfield city	1 416	1 381	97.5	592	1.83	.40	5.0	68.8	1.5	43.2	38.9	76.2	.3	32 200	145	.5
Greenwood city	1 505	1 488	98.9	517	2.71	.48	5.8	83.8	1.0	12.6	14.1	89.6	–	64 900	356	–
Hamilton city	1 737	1 727	99.4	691	2.05	.43	5.4	70.2	1.0	35.9	31.1	77.1	.3	30 500	178	–
Hanley Hills village	2 325	1 055	45.4	468	2.04	.45	5.0	92.9	2.1	40.4	29.7	99.6	–	41 100	390	–
Hannibal city	18 004	16 633	92.4	6 636	2.11	.45	5.2	67.8	2.1	31.7	31.0	74.2	6.1	32 900	186	.2
Harrisonville city	7 683	7 508	97.7	2 877	2.22	.46	5.3	64.8	1.8	25.5	27.2	71.4	4.0	54 000	285	.5
Hayti city	3 280	2 122	64.7	935	1.93	.45	4.7	59.5	2.6	35.4	36.3	74.2	.6	28 100	126	.5
Hazelwood city	15 324	13 301	86.8	5 592	2.12	.45	5.2	67.2	.9	18.0	28.5	62.1	15.8	68 000	416	.1
Herculaneum city	2 263	2 155	95.2	795	2.42	.51	5.2	81.0	3.3	22.6	19.1	85.7	2.4	57 700	270	.7
Hermann city	2 754	2 727	99.0	1 131	2.01	.42	5.2	72.6	.7	40.3	30.9	69.5	.6	48 300	193	.3
Higginsville city	4 693	4 279	91.2	1 727	2.00	.45	5.1	66.5	1.5	38.0	34.7	71.7	11.7	43 400	245	.2
High Ridge CDP	4 423	4 322	97.7	1 480	2.73	.53	5.3	84.3	2.2	11.4	14.9	82.8	2.2	60 700	330	–
Hillsboro city	1 625	1 573	96.8	521	2.50	.52	5.1	58.5	3.8	16.3	21.3	71.0	4.4	58 200	331	–
Holden city	2 389	2 279	95.4	922	2.11	.47	5.1	70.4	3.5	34.2	30.4	80.3	.7	35 400	208	.4
Hollister city	2 628	2 595	98.7	1 076	2.02	.49	4.5	60.4	2.9	28.4	27.9	49.9	11.8	44 300	239	.5
Holts Summit city	2 292	2 196	95.8	781	2.64	.52	5.2	80.5	3.3	14.7	19.5	55.8	–	54 600	257	–
Horine CDP	1 043	1 042	99.9	326	3.10	.61	5.1	88.0	5.5	10.4	9.5	74.8	–	43 400	313	–
Houston city	2 118	2 083	98.3	928	1.92	.41	5.2	58.7	1.8	38.1	36.3	74.8	2.0	37 400	154	–
Humansville city	1 084	1 069	98.6	422	1.85	.45	4.7	67.5	3.6	47.9	38.6	73.5	1.4	25 400	121	–
Huntsville city	1 567	1 388	88.6	516	2.33	.49	5.2	78.9	1.2	28.5	26.0	75.0	1.6	30 400	174	–
Imperial CDP	4 156	4 105	98.8	1 464	2.60	.52	5.2	81.8	2.3	13.9	17.4	71.2	.8	68 100	320	–
Independence city	112 301	106 733	95.0	43 592	2.17	.45	5.3	67.9	1.6	24.0	26.3	76.6	8.3	55 600	310	.3
Ironton city	1 539	1 520	98.8	608	2.07	.45	5.2	71.2	3.8	33.6	31.6	80.4	1.6	39 200	168	.6
Jackson city	9 256	9 085	98.2	3 506	2.28	.45	5.3	72.8	1.5	26.8	23.9	78.7	1.7	52 900	246	–
Jefferson City city	35 481	31 352	88.4	13 002	2.00	.39	5.7	62.2	.7	25.9	34.0	66.4	10.1	61 400	254	.3
Jennings city	15 905	8 050	50.6	3 657	1.90	.44	4.9	82.2	2.1	42.8	36.3	90.2	2.5	40 500	266	.5
Joplin city	40 961	38 606	94.3	16 595	1.99	.43	5.0	61.1	1.6	28.4	32.8	77.5	7.1	41 400	252	1.2
Kahoka city	2 195	2 184	99.5	870	2.10	.45	5.1	68.3	1.0	34.8	30.9	74.6	.1	30 800	170	1.9
Kansas City city	435 146	282 730	65.0	123 621	1.97	.41	5.4	61.2	1.4	23.0	34.1	68.6	16.3	62 300	359	1.3
Kearney city	1 790	1 768	98.8	687	2.28	.48	5.2	51.2	2.2	22.9	24.6	68.9	8.7	71 100	362	–
Kennett city	10 941	9 663	88.3	4 016	2.12	.45	5.1	63.9	2.1	30.7	29.8	83.1	.4	37 700	155	.1
Kimberling City city	1 590	1 577	99.2	741	2.00	.37	5.5	80.6	.3	50.1	20.8	78.0	5.8	74 800	326	–
Kirksville city	17 152	16 563	96.6	6 057	1.95	.45	4.8	51.0	1.4	24.2	34.9	57.8	5.1	43 100	221	.2
Kirkwood city	27 291	25 263	92.6	10 569	2.09	.38	6.0	78.5	.4	29.8	28.9	80.6	7.3	103 600	474	.2
Knob Noster city	2 261	1 766	78.1	715	2.21	.48	4.9	50.1	2.1	14.1	25.2	64.1	.4	51 100	231	.3
Ladue city	8 847	8 551	96.7	3 229	2.31	.32	8.3	97.2	.1	32.3	16.9	99.8	–	355 800	750	–
La Grange city	1 102	952	86.4	401	2.09	.45	5.1	69.6	1.5	34.4	28.7	69.6	3.2	29 000	168	–
Lake Lotawana city	2 141	2 106	98.4	882	2.16	.39	5.8	87.5	.5	20.3	21.3	98.8	.2	89 100	410	–
Lakeshire city	1 467	1 436	97.9	740	1.75	.41	4.2	31.9	.4	23.1	40.4	29.7	–	112 200	383	–
Lake St. Louis city	7 400	7 019	94.9	2 566	2.49	.40	7.0	76.8	.2	9.9	15.2	80.5	9.2	122 100	431	–
Lake Waukomis city	1 027	997	97.1	418	2.19	.36	6.6	93.1	.5	23.7	19.4	99.5	–	90 600	575	–
Lamar city	4 168	4 113	98.7	1 735	2.00	.43	5.2	70.0	1.2	37.8	32.5	80.6	.6	37 600	175	.4
La Plata city	1 401	1 367	97.6	617	1.88	.41	5.2	70.3	1.1	48.5	36.5	71.6	3.9	26 800	159	–
Lathrop city	1 794	1 728	96.3	601	2.43	.49	5.5	76.9	2.0	26.1	21.8	83.5	.5	46 400	220	–
Lawson city	1 876	1 864	99.4	654	2.47	.51	5.3	72.9	2.0	24.5	23.1	82.3	.2	48 200	218	.6
Leadwood city	1 247	1 246	99.9	448	2.42	.53	5.0	81.0	4.0	28.6	18.8	87.9	–	21 200	177	–
Lebanon city	9 983	9 772	97.9	4 258	1.99	.44	4.9	60.2	2.0	34.4	33.8	72.2	8.9	40 200	198	.1
Lee's Summit city	46 418	44 723	96.3	17 143	2.33	.45	5.8	66.1	1.2	19.5	23.7	75.0	10.6	83 700	419	.5
Lemay CDP	18 005	17 600	97.8	7 276	2.11	.49	4.8	77.0	2.4	32.3	30.1	80.3	4.5	55 500	321	.2
Lexington city	4 860	4 445	91.5	1 758	2.12	.44	5.2	66.4	1.9	32.1	29.3	77.1	4.7	41 200	197	1.0
Liberty city	20 459	19 393	94.8	6 862	2.38	.45	5.8	69.2	1.4	17.5	22.2	73.0	12.1	76 300	350	1.9
Licking city	1 328	1 315	99.0	580	1.86	.44	4.8	61.4	2.4	41.7	37.4	73.3	3.1	30 400	130	.5

TIPSII [UPF] GH129 CENSUS90 72583600 06/22/92 4:52 PM MACHINE: C DATA:CENSUS90*H1TIPSDA29. 06/18/92 13:30:56 TAPE: NONE FRAME: 71
TSF:CENSUS90*92. 06/18/92 13:31:35 UTF:CENSUS90*93. 06/18/92 13:31:35 META:CENSUS90*H1TABLES29. 06/18/92 13:47:14

Table 11. **Summary of General Housing Characteristics of Housing Units With a White, Not of Hispanic Origin Householder: 1990**—Con.

[Threshold is 250 persons. For definitions of terms and meanings of symbols, see text]

State / Urban and Rural and Size of Place / Inside and Outside Metropolitan Area / County / Place and [In Selected States] County Subdivision [1,000 or More Persons]	All persons			Housing units with a White, not of Hispanic origin householder												
		White, not of Hispanic origin						Percent							Specified renter	
	Total	Total	Percent of all persons	Total	Median persons in unit	Mean number of persons per room	Median rooms	Owner	With 1.01 or more persons per room	With householder 65 years and over	1-person households	1 unit, detached or attached	In buildings with 10 or more units	Specified owner, median value (dollars)	Median contract rent (dollars)	Percent with meals included in rent
PLACE AND COUNTY SUBDIVISION—Con.																
Lilbourn city	1 378	1 009	73.2	395	2.38	.50	5.0	73.9	2.0	33.2	22.5	80.5	.3	31 400	148	–
Linn city	1 148	1 128	98.3	486	2.01	.46	4.9	58.2	2.3	36.8	32.5	70.0	.4	41 700	180	1.0
Lockwood city	1 041	1 008	96.8	409	1.94	.41	5.4	75.6	2.4	45.0	34.2	88.8	.5	29 500	152	–
Louisiana city	3 967	3 624	91.4	1 501	2.02	.43	5.1	69.0	2.9	33.9	31.5	74.4	3.5	33 100	170	–
Macon city	5 571	5 205	93.4	2 236	1.98	.41	5.3	71.4	.8	38.2	32.9	78.6	4.2	40 800	185	3.5
Malden city	5 123	3 833	74.8	1 582	2.09	.44	5.1	66.3	2.1	33.8	30.1	83.0	.3	29 400	138	.2
Manchester city	6 542	6 034	92.2	2 049	2.71	.42	6.8	81.0	.8	13.8	12.2	85.6	6.2	100 500	466	–
Mansfield city	1 429	1 414	99.0	580	2.08	.47	5.0	61.0	3.3	34.3	33.1	76.2	2.8	31 000	151	–
Maplewood city	9 962	8 148	81.8	3 972	1.71	.44	4.6	50.3	1.2	21.3	44.0	55.3	26.4	52 100	283	.2
Marble Hill city	1 447	1 418	98.0	601	2.03	.46	4.9	63.2	3.3	37.6	32.9	79.4	.8	26 600	166	–
Marceline city	2 645	2 604	98.4	1 070	1.95	.41	5.3	75.0	.8	38.3	35.6	83.3	.8	25 700	165	–
Marionville city	1 920	1 830	95.3	707	2.21	.46	5.1	68.9	1.7	33.9	28.0	82.2	–	35 700	185	–
Marlborough village	1 949	1 682	86.3	1 110	1.50–	.42	3.4	13.5	.3	15.3	63.5	14.6	57.7	69 000	363	–
Marshall city	12 711	11 516	90.6	4 370	2.09	.43	5.3	67.1	1.6	29.8	31.0	80.4	4.0	42 900	215	.1
Marshfield city	4 374	4 314	98.6	1 745	2.11	.46	5.1	65.4	2.2	33.6	29.1	82.3	5.4	42 100	210	–
Maryland Heights city	25 407	23 545	92.7	10 001	2.08	.43	5.3	63.1	.7	8.9	30.2	64.7	21.6	80 300	444	–
Maryville city	10 663	10 263	96.2	3 425	2.00	.42	5.2	54.0	1.0	26.5	32.9	65.5	11.3	48 600	243	1.2
Maysville city	1 176	1 161	98.7	436	2.11	.45	5.3	69.3	1.4	41.1	31.0	81.2	.5	27 800	165	1.5
Mehlville CDP	27 557	26 733	97.0	11 000	2.14	.46	5.2	67.9	.9	22.0	27.5	67.4	19.2	81 700	377	.1
Memphis city	2 094	2 083	99.5	942	1.81	.40	5.1	67.7	1.0	44.8	39.4	70.0	3.3	28 600	141	.3
Mexico city	11 290	10 103	89.5	4 140	2.07	.42	5.3	70.8	1.3	34.6	29.0	84.4	1.9	38 900	201	.3
Milan city	1 767	1 759	99.5	734	1.94	.41	5.2	69.6	1.6	41.0	35.1	75.2	1.6	20 300	156	.9
Miner city	1 218	1 142	93.8	420	2.35	.52	4.9	66.9	3.3	21.7	25.7	62.1	5.2	43 200	208	5.1
Moberly city	12 839	11 686	91.0	4 836	2.04	.43	5.2	67.0	1.3	33.0	32.3	77.9	3.5	33 600	189	.1
Moline Acres city	2 710	814	30.0	380	1.90	.41	5.2	85.8	.5	48.4	35.8	84.5	9.5	53 300	325	–
Monett city	6 529	6 429	98.5	2 665	2.08	.43	5.2	67.0	1.8	32.2	30.7	80.8	1.9	40 500	197	.3
Monroe City city	2 701	2 413	89.3	956	2.10	.44	5.3	73.3	1.4	31.9	33.9	75.7	.1	42 200	181	–
Montgomery City city	2 281	2 146	94.1	878	2.10	.44	5.3	74.4	1.8	34.4	31.2	83.3	2.6	39 600	173	.4
Morehouse city	1 068	1 055	98.8	443	2.19	.47	4.9	75.8	1.8	31.2	28.4	88.7	–	20 900	142	–
Mound City city	1 273	1 260	99.0	552	1.89	.40	5.3	69.4	1.4	45.7	36.8	73.2	2.9	32 000	134	.6
Mountain Grove city	4 182	4 099	98.0	1 835	1.93	.44	5.0	62.0	1.9	38.3	35.8	76.4	5.4	32 100	159	.4
Mountain View city	2 036	2 010	98.7	867	1.99	.45	4.9	61.2	2.1	35.8	33.2	67.8	3.8	33 700	128	.3
Mount Vernon city	3 726	3 616	97.0	1 470	1.96	.43	5.1	65.5	1.9	36.9	34.8	77.5	4.8	38 300	189	–
Murphy CDP	9 342	9 212	98.6	3 388	2.47	.51	5.1	91.1	1.9	14.1	19.7	58.5	.5	68 800	319	–
Neosho city	9 254	8 767	94.7	3 612	2.07	.43	5.3	66.9	1.5	33.5	31.4	83.6	6.3	38 900	193	.1
Nevada city	8 597	8 380	97.5	3 288	1.93	.44	5.0	61.2	2.0	33.8	35.9	80.9	3.1	32 900	180	.2
New Franklin city	1 107	1 069	96.6	443	2.07	.44	5.1	72.7	1.4	41.3	33.2	70.2	.5	29 800	184	–
New Haven city	1 757	1 702	96.9	656	2.25	.46	5.3	70.0	2.0	30.6	29.3	71.0	1.7	47 700	189	1.0
New Madrid city	3 350	2 446	73.0	934	2.26	.46	5.4	67.9	1.1	27.7	28.5	74.0	1.4	44 400	192	–
Nixa city	4 707	4 630	98.4	1 779	2.35	.48	5.3	75.6	1.6	21.1	20.9	80.8	1.1	51 400	282	–
Noel city	1 169	1 070	91.5	442	2.13	.50	4.8	55.2	5.4	30.1	30.8	85.3	.2	33 900	152	–
Normandy city	4 480	2 063	46.0	844	1.99	.44	5.1	73.2	1.8	30.8	33.2	77.8	8.5	45 700	329	–
North Kansas City city	4 130	3 864	93.6	2 275	1.50–	.39	4.2	26.5	.8	32.4	53.8	38.8	17.0	52 600	298	–
Northwoods city	5 106	546	10.7	227	1.66	.36	5.1	95.2	.4	69.2	43.6	98.7	–	45 100	313	–
Oak Grove city	4 565	4 468	97.9	1 516	2.79	.52	5.4	73.6	2.4	16.5	18.9	84.8	4.0	53 500	312	–
Oakland city	1 593	1 532	96.2	423	2.29	.38	6.6	93.1	–	27.4	21.0	99.8	–	101 000	513	3.6
Oakville CDP	31 750	31 106	98.0	10 357	2.85	.47	6.4	81.9	.8	11.5	15.3	82.5	13.4	111 700	448	7.6
Odessa city	3 695	3 587	97.1	1 434	2.16	.46	5.1	70.9	2.0	30.3	28.9	68.4	.4	51 300	224	.2
O'Fallon city	18 698	18 065	96.6	6 167	2.73	.53	5.3	76.9	2.3	10.3	16.0	71.8	8.1	69 500	380	.2
Olivette city	7 573	5 809	76.7	2 453	2.15	.37	6.4	80.6	.4	31.3	24.1	82.1	5.4	117 400	507	.4
Oran city	1 164	1 122	96.4	446	2.25	.49	5.1	76.9	2.5	34.5	28.9	88.8	.2	30 100	153	–
Osage Beach city	2 599	2 549	98.1	1 078	2.04	.42	5.1	69.2	2.1	23.8	26.3	66.0	10.3	83 000	301	.3
Overland city	17 987	16 385	91.1	6 644	2.18	.46	5.2	77.5	1.6	27.7	26.1	87.3	2.3	53 300	347	.1
Owensville city	2 325	2 317	99.7	1 040	1.94	.43	5.1	69.0	1.4	41.1	35.9	77.8	.8	38 100	183	–
Ozark city	4 243	4 165	98.2	1 519	2.37	.48	5.2	70.0	1.7	23.4	23.6	82.3	3.8	49 200	217	–
Pacific city	4 350	4 155	95.5	1 588	2.31	.53	4.8	56.7	4.2	21.7	26.2	60.8	13.7	49 400	279	.4
Pagedale city	3 771	484	12.8	222	1.66	.41	4.8	81.1	4.1	50.5	44.6	82.4	–	28 700	263	–
Palmyra city	3 371	3 250	96.4	1 272	2.12	.46	5.1	69.8	1.6	32.9	31.1	71.5	3.8	43 000	178	.3
Paris city	1 486	1 378	92.7	572	1.84	.39	5.4	76.7	.7	48.6	39.0	78.3	2.4	31 000	154	–
Parkville city	2 402	2 130	88.7	809	2.25	.42	5.6	52.7	1.5	10.4	25.3	60.3	1.1	98 700	317	–
Pasadena Hills city	1 165	633	54.3	270	2.03	.34	7.0	78.5	.4	30.7	30.7	79.3	3.3	110 600	379	–
Peculiar city	1 777	1 734	97.6	635	2.54	.50	5.5	69.0	2.2	20.0	20.5	74.6	–	65 100	274	–
Perryville city	6 933	6 852	98.8	2 695	2.10	.45	5.2	74.8	1.3	35.9	31.4	78.7	1.5	41 500	191	.5
Pevely city	2 831	2 812	99.3	1 029	2.55	.57	4.7	69.1	3.5	16.8	22.4	50.6	11.7	52 700	149	–
Piedmont city	2 166	2 155	99.5	889	2.05	.46	4.9	63.6	2.5	36.0	29.9	76.4	1.0	29 700	168	–
Pierce City city	1 382	1 371	99.2	549	2.15	.46	5.2	65.4	2.9	34.2	31.0	76.9	.7	29 700	168	–
Pine Lawn city	5 092	320	6.3	162	1.80	.41	4.7	71.0	–	50.0	38.9	87.7	1.2	25 400	204	–
Platte City city	2 947	2 825	95.9	1 116	2.12	.44	5.3	55.9	1.3	21.7	31.3	64.3	8.6	73 500	339	–
Plattsburg city	2 248	1 957	87.1	768	2.15	.42	5.5	73.3	1.7	30.5	30.1	79.0	3.1	47 600	188	–
Pleasant Hill city	3 827	3 747	97.9	1 396	2.36	.48	5.3	71.6	2.0	26.3	22.9	79.2	1.4	47 900	238	.5
Pleasant Valley city	2 731	2 614	95.7	980	2.37	.48	5.3	65.4	1.6	10.1	18.0	70.7	2.4	70 500	382	.3
Poplar Bluff city	16 996	15 299	90.0	6 511	2.03	.45	4.9	57.1	2.1	33.2	32.3	76.3	5.5	34 700	184	.3
Portageville city	3 401	2 698	79.3	1 081	2.20	.48	5.0	62.3	2.3	30.3	26.5	77.1	1.7	41 100	144	.3
Potosi city	2 683	2 614	97.4	1 072	2.11	.48	4.9	57.6	3.0	34.3	32.4	76.4	.8	37 900	186	.5
Princeton city	1 021	1 018	99.7	506	1.72	.39	5.1	70.0	1.4	49.8	42.5	79.4	11.5	20 300	134	–
Raymore city	5 592	5 428	97.1	1 982	2.43	.45	5.9	75.4	1.0	26.9	20.5	78.9	6.9	86 100	484	25.2
Raytown city	30 601	28 887	94.4	12 122	2.13	.41	5.8	76.1	.7	28.7	26.0	83.9	8.4	63 300	349	.1
Republic city	6 292	6 176	98.2	2 294	2.44	.49	5.3	76.4	1.4	21.4	19.3	87.7	1.3	47 000	252	.4
Rich Hill city	1 317	1 296	98.4	571	1.99	.44	5.1	73.9	1.4	39.2	33.5	80.2	–	17 500	141	1.4
Richland city	2 029	1 981	97.6	819	2.03	.45	5.0	66.1	3.4	31.9	33.0	72.2	.6	33 800	134	–

TIPSII [UPF] GH129 CENSUS90 72583600 06/22/92 4:52 PM MACHINE: C DATA:CENSUS90*H1TIPSDA29. 06/18/92 13:30:56 TAPE: NONE FRAME: 72
TSF:CENSUS90*92. 06/18/92 13:31:35 UTF:CENSUS90*93. 06/18/92 13:31:35 META:CENSUS90*H1TABLES29. 06/18/92 13:47:14

Table 11. **Summary of General Housing Characteristics of Housing Units With a White, Not of Hispanic Origin Householder: 1990**—Con.

[Threshold is 250 persons. For definitions of terms and meanings of symbols, see text]

State / Urban and Rural and Size of Place / Inside and Outside Metropolitan Area / County / Place and [In Selected States] County Subdivision [1,000 or More Persons]	All persons			Housing units with a White, not of Hispanic origin householder												
		White, not of Hispanic origin						Percent						Specified renter	
	Total	Total	Percent of all persons	Total	Median persons in unit	Mean number of persons per room	Median rooms	Owner	With 1.01 or more persons per room	With householder 65 years and over	1-person households	1 unit, detached or attached	In buildings with 10 or more units	Specified owner, median value (dollars)	Median contract rent (dollars)	Percent with meals included in rent
PLACE AND COUNTY SUBDIVISION—Con.																
Richmond city	5 738	5 433	94.7	2 199	2.12	.45	5.2	68.1	1.1	31.9	30.0	83.3	.5	41 800	227	–
Richmond Heights city	10 448	8 547	81.8	4 013	1.81	.37	5.4	58.1	.3	24.8	39.4	59.0	9.9	85 800	398	.1
Riverside city	3 010	2 701	89.7	1 134	1.98	.48	4.3	28.3	2.6	10.1	35.4	32.6	29.0	70 600	292	–
Riverview village	3 242	2 948	90.9	1 284	2.01	.48	4.8	68.1	2.3	31.3	34.5	74.8	9.5	48 900	296	–
Rock Hill city	5 217	3 400	65.2	1 465	2.04	.41	5.5	84.4	.7	28.3	32.6	92.4	4.7	70 900	435	–
Rock Port city	1 438	1 423	99.0	648	1.93	.40	5.2	66.2	.5	41.4	33.8	81.3	3.4	35 400	152	–
Rolla city	14 090	12 896	91.5	4 875	1.99	.44	4.9	50.9	1.7	23.7	33.2	65.6	10.3	49 400	233	.1
St. Ann city	14 489	13 207	91.2	5 789	2.01	.48	4.8	62.9	1.7	26.0	32.9	71.0	13.5	56 400	342	.3
St. Charles city	54 555	51 945	95.2	20 792	2.18	.46	5.1	60.9	1.3	16.3	27.5	57.1	17.8	79 800	391	.5
St. Clair city	3 917	3 852	98.3	1 489	2.25	.53	4.7	66.4	3.7	25.8	28.5	66.0	5.0	43 400	248	–
Ste. Genevieve city	4 411	4 357	98.8	1 775	2.12	.45	5.2	71.6	1.6	31.7	30.0	76.1	3.2	49 700	190	–
St. George city	1 270	1 257	99.0	667	1.60	.40	4.8	88.8	.7	43.0	46.8	55.2	14.5	68 100	348	–
St. James city	3 256	3 212	98.6	1 320	2.00	.44	5.0	62.5	2.2	38.0	32.7	78.9	.4	39 000	188	.6
St. John city	7 466	6 861	91.9	2 764	2.22	.47	5.1	82.4	1.7	28.8	25.3	93.1	–	51 500	348	–
St. Joseph city	71 852	67 180	93.5	26 880	2.13	.45	5.2	66.7	1.6	29.0	29.3	75.3	6.4	40 300	228	.4
St. Louis city	396 685	198 956	50.2	94 679	1.70	.44	4.5	51.4	2.1	31.2	44.1	47.5	13.8	57 300	273	1.0
St. Paul village	1 192	1 177	98.7	361	3.26	.54	5.8	92.5	3.6	13.6	11.1	95.8	–	86 900	260	–
St. Peters city	45 779	43 747	95.6	14 634	2.89	.49	6.0	84.2	1.0	8.2	14.5	83.8	5.5	83 900	435	.1
St. Robert city	1 730	1 079	62.4	447	2.09	.50	4.4	51.0	5.1	13.9	31.3	35.1	4.3	66 300	249	–
Salem city	4 486	4 414	98.4	1 920	1.97	.45	4.8	59.2	2.1	39.8	34.5	76.9	1.5	32 500	159	.1
Salisbury city	1 881	1 788	95.1	744	2.06	.43	5.4	74.5	2.3	39.0	32.1	82.0	1.1	32 800	165	–
Sappington CDP	10 917	10 670	97.7	4 300	2.13	.40	6.0	75.7	.6	31.7	26.2	73.1	11.3	111 600	465	16.6
Sarcoxie city	1 330	1 259	94.7	536	2.07	.44	5.1	72.2	.9	33.6	31.7	82.3	.2	30 400	175	–
Savannah city	4 352	4 291	98.6	1 713	2.12	.44	5.4	70.3	.7	33.8	29.5	74.9	3.6	42 800	209	.2
Scott City city	4 292	4 275	99.6	1 652	2.32	.48	5.1	74.5	1.9	26.3	24.5	77.5	.4	39 500	189	.7
Sedalia city	19 800	18 406	93.0	7 880	2.04	.43	5.2	70.1	1.5	32.5	31.3	81.3	3.8	37 900	226	.6
Senath city	1 622	1 590	98.0	675	1.99	.44	4.9	66.5	1.6	41.5	33.6	80.9	.4	25 700	110	–
Seneca city	1 885	1 750	92.8	722	2.12	.46	5.2	77.7	2.1	33.7	31.0	91.6	.3	32 600	169	1.3
Seymour city	1 636	1 623	99.2	667	2.16	.48	5.0	73.5	3.0	34.8	27.4	79.8	1.8	28 000	144	–
Shelbina city	2 172	2 135	98.3	891	1.90	.41	5.2	72.8	1.6	42.0	37.0	72.8	1.6	28 300	152	–
Shrewsbury city	6 416	6 180	96.3	2 948	1.72	.40	4.7	61.4	.3	34.2	42.0	54.2	30.6	76 900	468	10.6
Sikeston city	17 641	14 532	82.4	5 829	2.20	.45	5.2	63.3	1.7	27.6	27.0	76.6	2.9	48 400	233	.1
Slater city	2 186	1 923	88.0	807	1.99	.42	5.3	73.9	1.9	43.4	33.6	83.9	4.1	25 300	141	–
Smithville city	2 525	2 486	98.5	951	2.26	.45	5.5	69.6	1.7	27.0	25.7	76.9	2.0	64 800	246	–
Spanish Lake CDP	20 322	16 377	80.6	6 496	2.22	.46	5.3	68.4	1.3	25.8	26.2	72.3	15.7	71 200	376	.2
Springfield city	140 494	133 454	95.0	55 079	2.01	.44	5.0	56.2	1.9	24.9	31.6	71.7	13.3	53 800	282	1.4
Stanberry city	1 310	1 295	98.9	532	1.95	.42	5.3	78.6	2.3	45.9	34.4	84.8	2.3	19 800	134	.9
Steele city	2 395	1 987	83.0	814	2.16	.49	4.9	55.7	3.8	31.0	28.1	81.6	.5	29 300	138	–
Steelville city	1 465	1 458	99.5	587	2.00	.44	5.0	64.4	3.1	39.9	35.3	75.3	.7	30 900	162	1.0
Stockton city	1 579	1 561	98.9	710	1.82	.40	5.0	75.4	.4	51.7	37.3	75.8	3.8	38 600	151	–
Strafford city	1 166	1 141	97.9	418	2.53	.53	5.1	65.3	2.4	16.0	18.9	65.6	1.2	47 100	214	–
Sugar Creek city	3 982	3 805	95.6	1 575	2.16	.46	5.1	68.7	2.6	23.6	27.6	84.2	.8	46 800	290	–
Sullivan city	5 661	5 616	99.2	2 251	2.16	.47	5.0	68.9	2.2	30.9	27.9	81.2	2.9	44 000	215	.1
Sunset Hills city	4 915	4 755	96.7	1 889	2.13	.40	6.3	77.6	.9	37.4	28.0	77.4	14.7	148 300	695	66.7
Sweet Springs city	1 595	1 552	97.3	614	2.08	.44	5.3	70.8	2.3	34.2	30.9	81.4	.7	29 300	181	.6
Tarkio city	2 243	2 077	92.6	804	1.97	.39	5.5	62.8	.7	33.0	33.5	79.1	2.7	29 700	171	2.4
Thayer city	1 996	1 977	99.0	882	1.86	.41	5.0	68.5	1.2	41.5	37.0	80.4	1.8	29 100	138	.4
Tipton city	2 026	1 968	97.1	804	2.05	.42	5.5	73.8	1.4	35.9	32.6	77.9	1.0	39 500	176	–
Town and Country city	9 519	8 717	91.6	2 755	2.44	.35	8.3	84.9	.1	23.7	17.6	86.6	10.4	309 900	623	19.5
Trenton city	6 129	6 036	98.5	2 603	1.95	.41	5.2	68.0	1.0	37.5	34.6	79.6	2.2	26 600	167	.1
Troy city	3 811	3 564	93.5	1 420	2.12	.48	4.9	65.0	2.0	30.0	31.2	69.9	5.2	54 000	272	.4
Union city	5 909	5 763	97.5	2 117	2.31	.50	5.1	69.6	3.4	26.6	24.7	73.4	3.4	54 700	263	–
Unionville city	1 989	1 967	98.9	924	1.77	.39	5.1	69.0	.5	49.5	40.9	78.2	.6	23 300	138	1.1
University City city	40 087	19 430	48.5	9 290	1.84	.36	5.7	56.5	.5	30.9	38.1	54.8	12.8	123 300	415	1.0
Valley Park city	4 165	3 916	94.0	1 593	2.08	.49	4.7	50.6	2.9	14.2	30.5	57.6	24.0	61 500	426	–
Vandalia city	2 683	2 347	87.5	1 076	1.94	.40	5.2	78.6	.7	44.0	34.5	87.3	.1	25 900	119	–
Versailles city	2 365	2 280	96.4	959	1.94	.43	5.0	67.8	2.3	40.9	35.0	76.0	2.0	31 600	192	.3
Villa Ridge CDP	1 865	1 841	98.7	636	2.62	.51	5.4	91.2	1.9	19.0	13.1	63.4	.3	76 300	271	–
Vinita Park city	2 001	1 047	52.3	471	1.93	.41	5.1	67.9	.6	36.1	33.1	76.6	4.7	44 400	335	.7
Warrensburg city	15 244	13 500	88.6	4 538	2.02	.44	4.9	43.9	1.2	19.3	30.3	56.3	10.7	63 200	294	1.2
Warrenton city	3 564	3 458	97.0	1 322	2.20	.48	5.1	69.5	2.0	29.3	27.2	77.2	2.3	53 600	264	–
Warsaw city	1 696	1 671	98.5	763	1.88	.42	5.1	65.1	1.0	45.6	36.0	76.9	2.1	43 200	191	–
Warson Woods city	2 049	2 016	98.4	764	2.25	.34	7.4	98.7	.1	39.4	15.7	99.7	.1	173 300	750	–
Washington city	10 704	10 490	98.0	4 037	2.23	.47	5.3	69.6	1.6	25.8	26.7	70.9	3.7	63 200	288	.1
Waynesville city	3 207	2 624	81.8	1 091	2.16	.43	5.3	64.3	1.9	20.9	26.4	73.5	4.0	60 300	240	–
Weatherby Lake city	1 613	1 551	96.2	551	2.46	.35	7.9	94.7	–	11.6	8.2	100.0	–	146 700	588	–
Webb City city	7 449	7 243	97.2	2 964	2.14	.46	5.1	66.4	2.0	31.2	30.1	81.5	2.3	34 800	197	.6
Webster Groves city	22 987	20 920	91.0	8 264	2.19	.39	6.3	85.3	.3	30.3	25.9	88.1	8.2	100 400	485	17.0
Weldon Spring town	1 470	1 432	97.4	498	2.53	.43	6.4	91.2	.4	11.4	15.3	89.8	1.4	121 400	506	–
Wellsville city	1 430	1 328	92.9	504	2.15	.46	5.2	74.4	2.8	41.1	30.4	73.8	.2	24 900	141	–
Wentzville city	5 088	4 267	83.9	1 498	2.46	.53	5.0	61.1	3.6	22.1	23.6	72.6	1.3	63 500	307	.4
Weston city	1 528	1 503	98.4	612	2.18	.43	5.5	66.7	1.1	27.1	26.6	78.6	1.5	61 500	256	–
West Plains city	8 913	8 722	97.9	3 716	1.98	.42	5.1	61.7	1.5	35.4	33.7	79.5	6.7	39 000	178	2.6
Whiteman AFB CDP	4 174	3 279	78.6	788	3.76	.71	5.1	.5	3.3	.1	1.3	93.8	.1	33 300	380	–
Willard city	2 177	2 141	98.3	797	2.39	.49	5.4	72.8	1.5	22.2	21.2	81.6	5.5	51 500	220	.5
Willow Springs city	2 038	2 018	99.0	843	1.97	.44	4.9	65.7	2.4	40.0	34.5	77.2	.9	28 000	140	.7
Winchester city	1 678	1 622	96.7	573	2.61	.50	5.4	82.9	2.4	15.7	18.7	99.8	–	68 300	459	–
Windsor city	3 044	2 980	97.9	1 250	2.04	.45	5.0	78.2	1.8	40.3	30.9	84.4	.4	31 400	171	–
Winona city	1 081	1 073	99.3	421	2.25	.50	4.9	74.6	2.9	30.2	26.8	79.8	.5	24 800	121	–
Woodson Terrace city	4 362	4 152	95.2	1 650	2.23	.49	5.1	82.1	1.9	25.7	24.1	90.1	.5	53 300	349	–
Wright City city	1 250	1 132	90.6	458	2.16	.51	4.8	62.0	3.3	26.2	29.9	62.4	9.4	46 100	223	–

TIPSII [UPF] GH129 CENSUS90 72583600 06/22/92 4:52 PM MACHINE: C DATA:CENSUS90*H1TIPSDA29. 06/18/92 13:30:56 TAPE: NONE FRAME: 73
TSF:CENSUS90*92. 06/18/92 13:31:35 UTF:CENSUS90*93. 06/18/92 13:31:35 META:CENSUS90*H1TABLES29. 06/18/92 13:47:14

Table 12. **Summary of General Housing Characteristics for American Indian and Alaska Native Areas: 1990**

[The above table was omitted because there were no qualifying areas]

TIPSII [UPF] GH129 CENSUS90 72583600 06/22/92 4:52 PM MACHINE: C DATA:CENSUS90*H1TIPSDA29. 06/18/92 13:30:56 TAPE: NONE FRAME: 74
TSF:CENSUS90*92. 06/18/92 13:31:35 UTF:CENSUS90*93. 06/18/92 13:31:35 META:CENSUS90*H1TABLES29. 06/18/92 13:47:14

Table 13. Occupancy, Structural Characteristics, and Age of Householder: 1990

[For definitions of terms and meanings of symbols, see text]

State Urban and Rural and Size of Place	The State	Urban							Rural			
			Inside urbanized area			Outside urbanized area						
		Total	Total	Central place	Urban fringe	Total	Place of 10,000 or more	Place of 2,500 to 9,999	Total	Place of 1,000 to 2,499	Place of less than 1,000	Other rural
All housing units	**2 199 129**	**1 499 258**	**1 189 230**	**560 047**	**629 183**	**310 028**	**129 191**	**180 837**	**699 871**	**87 710**	**85 362**	**526 799**
POPULATION												
All persons	**5 117 073**	**3 516 009**	**2 782 738**	**1 207 376**	**1 575 362**	**733 271**	**316 589**	**416 682**	**1 601 064**	**195 447**	**180 637**	**1 224 980**
Persons in occupied housing units	4 971 676	3 396 427	2 714 680	1 161 987	1 552 693	681 747	282 240	399 507	1 575 249	189 524	178 653	1 207 072
Per occupied housing unit	2.54	2.48	2.50	2.36	2.61	2.41	2.39	2.42	2.67	2.40	2.45	2.75
Owner-occupied housing units	3 597 979	2 323 524	1 879 683	667 882	1 211 801	443 841	173 928	269 913	1 274 455	135 666	136 484	1 002 305
Per owner-occupied housing unit	2.67	2.66	2.70	2.56	2.78	2.49	2.50	2.48	2.69	2.46	2.49	2.75
Renter-occupied housing units	1 373 697	1 072 903	834 997	494 105	340 892	237 906	108 312	129 594	300 794	53 858	42 169	204 767
Per renter-occupied housing unit	2.24	2.16	2.13	2.13	2.14	2.27	2.23	2.30	2.59	2.26	2.33	2.76
TENURE BY RACE AND HISPANIC ORIGIN OF HOUSEHOLDER												
Occupied housing units	**1 961 206**	**1 371 148**	**1 087 785**	**492 757**	**595 028**	**283 363**	**118 262**	**165 101**	**590 058**	**78 888**	**72 849**	**438 321**
Owner-occupied housing units	1 348 746	874 876	696 446	260 394	436 052	178 430	69 652	108 778	473 870	55 068	54 734	364 068
Percent of occupied housing units	68.8	63.8	64.0	52.8	73.3	63.0	58.9	65.9	80.3	69.8	75.1	83.1
White	1 250 741	783 225	610 594	208 447	402 147	172 631	66 731	105 900	467 516	53 938	53 573	360 005
Black	85 527	81 897	77 134	48 035	29 099	4 763	2 442	2 321	3 630	769	877	1 984
American Indian, Eskimo, or Aleut	4 159	2 289	1 842	930	912	447	166	281	1 870	236	221	1 413
Asian or Pacific Islander	5 382	4 895	4 456	1 351	3 105	439	253	186	487	72	25	390
Other race	2 937	2 570	2 420	1 631	789	150	60	90	367	53	38	276
Hispanic origin (of any race)	10 095	8 332	7 663	4 208	3 455	669	254	415	1 763	202	174	1 387
White, not of Hispanic origin	1 244 008	777 841	605 688	206 078	399 610	172 153	66 557	105 596	466 167	53 793	53 440	358 934
Renter-occupied housing units	612 460	496 272	391 339	232 363	158 976	104 933	48 610	56 323	116 188	23 820	18 115	74 253
White	496 681	383 860	288 505	155 411	133 094	95 355	42 673	52 682	112 821	22 846	17 419	72 556
Black	103 326	101 153	93 312	70 751	22 561	7 841	4 783	3 058	2 173	659	542	972
American Indian, Eskimo, or Aleut	3 139	2 354	1 866	1 252	614	488	179	309	785	199	104	482
Asian or Pacific Islander	6 202	6 008	5 152	3 138	2 014	856	703	153	194	50	31	113
Other race	3 112	2 897	2 504	1 811	693	393	272	121	215	66	19	130
Hispanic origin (of any race)	8 349	7 619	6 548	4 455	2 093	1 071	638	433	730	181	90	459
White, not of Hispanic origin	491 987	379 643	284 896	153 101	131 795	94 747	42 350	52 397	112 344	22 746	17 353	72 245
VACANCY STATUS												
Vacant housing units	**237 923**	**128 110**	**101 445**	**67 290**	**34 155**	**26 665**	**10 929**	**15 736**	**109 813**	**8 822**	**12 513**	**88 478**
For sale only	30 803	20 085	15 536	7 381	8 155	4 549	1 916	2 633	10 718	1 577	1 579	7 562
For rent	73 245	61 115	50 517	33 594	16 923	10 598	4 901	5 697	12 130	2 776	2 160	7 194
Rented or sold, not occupied	20 238	12 494	9 713	6 546	3 167	2 781	1 125	1 656	7 744	957	1 114	5 673
For seasonal, recreational, or occasional use	55 492	4 285	1 927	859	1 068	2 358	365	1 993	51 207	732	3 452	47 023
For migrant workers	355	207	178	157	21	29	5	24	148	1	9	138
Other vacant	57 790	29 924	23 574	18 753	4 821	6 350	2 617	3 733	27 866	2 779	4 199	20 888
Boarded up	7 318	6 233	5 933	5 346	587	300	172	128	1 085	86	163	836
UNITS IN STRUCTURE												
All housing units	**2 199 129**	**1 499 258**	**1 189 230**	**560 047**	**629 183**	**310 028**	**129 191**	**180 837**	**699 871**	**87 710**	**85 362**	**526 799**
1, detached	1 489 661	958 661	739 732	294 186	445 546	218 929	86 064	132 865	531 000	65 713	64 997	400 290
1, attached	57 345	50 266	43 599	18 090	25 509	6 667	3 466	3 201	7 079	1 162	1 178	4 739
2	93 902	87 181	69 477	54 513	14 964	17 704	9 326	8 378	6 721	2 638	1 118	2 965
3 or 4	118 581	105 241	84 135	53 407	30 728	21 106	9 815	11 291	13 340	5 428	4 214	3 698
5 to 9	85 323	80 591	68 602	36 782	31 820	11 989	6 709	5 280	4 732	1 802	716	2 214
10 to 19	85 995	82 353	72 508	33 871	38 637	9 845	4 899	4 946	3 642	1 417	606	1 619
20 to 49	43 924	43 184	39 558	23 794	15 764	3 626	1 952	1 674	740	270	145	325
50 or more	42 441	41 876	39 795	31 381	8 414	2 081	1 616	465	565	163	–	402
Mobile home or trailer	164 021	38 831	23 513	9 186	14 327	15 318	4 235	11 083	125 190	8 274	11 547	105 369
Other	17 936	11 074	8 311	4 837	3 474	2 763	1 109	1 654	6 862	843	841	5 178
Owner-occupied housing units	**1 348 746**	**874 876**	**696 446**	**260 394**	**436 052**	**178 430**	**69 652**	**108 778**	**473 870**	**55 068**	**54 734**	**364 068**
1, detached	1 177 830	789 086	624 355	227 046	397 309	164 731	64 800	99 931	388 744	49 017	46 824	292 903
1, attached	24 019	21 130	19 788	6 569	13 219	1 342	614	728	2 889	421	306	2 162
2	17 801	16 850	15 049	12 663	2 386	1 801	989	812	951	263	129	559
3 or 4	6 318	5 902	5 293	3 076	2 217	609	305	304	416	90	50	276
5 or more	12 113	11 461	10 911	3 096	7 815	550	239	311	652	162	68	422
Mobile home or trailer	103 497	26 250	17 826	6 442	11 384	8 424	2 368	6 056	77 247	4 747	6 987	65 513
Other	7 168	4 197	3 224	1 502	1 722	973	337	636	2 971	368	370	2 233
Renter-occupied housing units	**612 460**	**496 272**	**391 339**	**232 363**	**158 976**	**104 933**	**48 610**	**56 323**	**116 188**	**23 820**	**18 115**	**74 253**
1, detached	192 111	122 881	82 917	47 951	34 966	39 964	15 971	23 993	69 230	11 025	9 572	48 633
1, attached	25 421	23 523	18 829	8 834	9 995	4 694	2 623	2 071	1 898	591	275	1 032
2	61 276	56 516	43 125	31 911	11 214	13 391	6 886	6 505	4 760	2 020	804	1 936
3 or 4	94 327	83 084	65 260	40 100	25 160	17 824	8 081	9 743	11 243	4 847	3 707	2 689
5 to 9	66 219	63 122	53 337	28 408	24 929	9 785	5 609	4 176	3 097	1 324	496	1 277
10 to 19	67 711	65 435	57 530	27 149	30 381	7 905	4 212	3 693	2 276	1 143	452	681
20 to 49	34 474	33 991	30 846	18 927	11 919	3 145	1 725	1 420	483	215	69	199
50 or more	34 143	33 692	31 742	24 718	7 024	1 950	1 547	403	451	85	–	366
Mobile home or trailer	29 845	8 648	3 746	1 856	1 890	4 902	1 343	3 559	21 197	2 229	2 447	16 521
Other	6 933	5 380	4 007	2 509	1 498	1 373	613	760	1 553	341	293	919
Occupied housing units	**1 961 206**	**1 371 148**	**1 087 785**	**492 757**	**595 028**	**283 363**	**118 262**	**165 101**	**590 058**	**78 888**	**72 849**	**438 321**
AGE OF HOUSEHOLDER												
Owner-occupied housing units	**1 348 746**	**874 876**	**696 446**	**260 394**	**436 052**	**178 430**	**69 652**	**108 778**	**473 870**	**55 068**	**54 734**	**364 068**
Under 25 years	22 418	12 372	9 091	3 871	5 220	3 281	1 165	2 116	10 046	1 057	1 270	7 719
25 to 34 years	213 624	141 160	115 916	39 212	76 704	25 244	9 397	15 847	72 464	7 702	8 045	56 717
35 to 44 years	289 716	193 090	160 164	53 259	106 905	32 926	13 666	19 260	96 626	9 514	9 040	78 072
45 to 54 years	237 694	151 792	125 170	41 867	83 303	26 622	10 685	15 937	85 902	7 960	7 994	69 948
55 to 64 years	226 331	145 157	116 840	44 573	72 267	28 317	11 409	16 908	81 174	8 584	8 738	63 852
65 to 74 years	207 858	134 240	101 955	43 878	58 077	32 285	12 519	19 766	73 618	10 014	9 855	53 749
75 years and over	151 105	97 065	67 310	33 734	33 576	29 755	10 811	18 944	54 040	10 237	9 792	34 011
Renter-occupied housing units	**612 460**	**496 272**	**391 339**	**232 363**	**158 976**	**104 933**	**48 610**	**56 323**	**116 188**	**23 820**	**18 115**	**74 253**
Under 25 years	85 198	71 017	53 057	33 499	19 558	17 960	10 346	7 614	14 181	3 050	2 036	9 095
25 to 34 years	201 933	165 187	134 301	75 742	58 559	30 886	14 895	15 991	36 746	6 309	4 758	25 679
35 to 44 years	114 255	91 784	74 179	42 520	31 659	17 605	7 940	9 665	22 471	3 714	2 890	15 867
45 to 54 years	58 537	46 107	37 148	22 008	15 140	8 959	3 860	5 099	12 430	2 159	1 775	8 496
55 to 64 years	43 613	34 674	27 271	18 004	9 267	7 403	3 097	4 306	8 939	1 844	1 468	5 627
65 to 74 years	47 769	38 184	28 972	18 926	10 046	9 212	3 584	5 628	9 585	2 640	2 081	4 864
75 years and over	61 155	49 319	36 411	21 664	14 747	12 908	4 888	8 020	11 836	4 104	3 107	4 625

TIPSII [UPF] GH129 CENSUS90 72583600 06/22/92 4:52 PM MACHINE: C DATA:CENSUS90*H1TIPSDA29. 06/18/92 13:30:56 TAPE: NONE FRAME: 75
TSF:CENSUS90*92. 06/18/92 13:31:35 UTF:CENSUS90*93. 06/18/92 13:31:35 META:CENSUS90*H1TABLES29. 06/18/92 13:47:14

Table 14. **Utilization Characteristics: 1990**

[For definitions of terms and meanings of symbols, see text]

State Urban and Rural and Size of Place	The State	Urban							Rural			
			Inside urbanized area			Outside urbanized area						
		Total	Total	Central place	Urban fringe	Total	Place of 10,000 or more	Place of 2,500 to 9,999	Total	Place of 1,000 to 2,499	Place of less than 1,000	Other rural
ROOMS												
All housing units	**2 199 129**	**1 499 258**	**1 189 230**	**560 047**	**629 183**	**310 028**	**129 191**	**180 837**	**699 871**	**87 710**	**85 362**	**526 799**
1 room	23 946	17 961	15 567	11 587	3 980	2 394	1 263	1 131	5 985	448	601	4 936
2 rooms	56 746	43 033	34 866	24 127	10 739	8 167	4 197	3 970	13 713	1 899	1 692	10 122
3 rooms	200 476	154 408	123 681	81 065	42 616	30 727	13 375	17 352	46 068	7 931	7 713	30 424
4 rooms	437 287	285 831	216 581	116 716	99 865	69 250	27 968	41 282	151 456	20 295	20 241	110 920
5 rooms	549 224	362 800	282 192	131 139	151 053	80 608	30 858	49 750	186 424	24 005	24 141	138 278
6 rooms	417 901	275 126	217 368	90 545	126 823	57 758	23 123	34 635	142 775	17 147	16 341	109 287
7 rooms	246 941	169 119	138 418	49 132	89 286	30 701	13 436	17 265	77 822	8 446	8 052	61 324
8 rooms	143 986	102 663	86 213	27 370	58 843	16 450	7 818	8 632	41 323	4 227	3 847	33 249
9 or more rooms	122 622	88 317	74 344	28 366	45 978	13 973	7 153	6 820	34 305	3 312	2 734	28 259
Median	5.2	5.2	5.2	4.9	5.5	5.1	5.1	5.0	5.2	5.1	5.0	5.3
Owner-occupied housing units	**1 348 746**	**874 876**	**696 446**	**260 394**	**436 052**	**178 430**	**69 652**	**108 778**	**473 870**	**55 068**	**54 734**	**364 068**
1 room	1 600	510	385	208	177	125	39	86	1 090	60	95	935
2 rooms	6 172	2 845	2 273	1 212	1 061	572	204	368	3 327	236	338	2 753
3 rooms	29 367	15 595	12 629	7 237	5 392	2 966	993	1 973	13 772	1 172	1 631	10 969
4 rooms	172 547	92 441	66 732	31 407	35 325	25 709	8 882	16 827	80 106	9 623	10 748	59 735
5 rooms	362 702	229 890	177 230	69 643	107 587	52 660	18 416	34 244	132 812	17 002	17 078	98 732
6 rooms	328 108	215 152	170 760	63 666	107 094	44 392	17 102	27 290	112 956	13 597	12 849	86 510
7 rooms	210 899	146 188	120 657	39 650	81 007	25 531	11 014	14 517	64 711	6 968	6 588	51 155
8 rooms	127 569	92 484	78 220	23 199	55 021	14 264	6 762	7 502	35 085	3 575	3 145	28 365
9 or more rooms	109 782	79 771	67 560	24 172	43 388	12 211	6 240	5 971	30 011	2 835	2 262	24 914
Median	5.8	5.9	6.0	5.8	6.1	5.7	5.9	5.5	5.6	5.5	5.4	5.6
Renter-occupied housing units	**612 460**	**496 272**	**391 339**	**232 363**	**158 976**	**104 933**	**48 610**	**56 323**	**116 188**	**23 820**	**18 115**	**74 253**
1 room	15 002	14 027	12 350	9 096	3 254	1 677	940	737	975	215	198	562
2 rooms	37 620	33 416	27 367	18 727	8 640	6 049	3 289	2 760	4 204	1 283	843	2 078
3 rooms	129 956	113 805	90 622	58 650	31 972	23 183	10 479	12 704	16 151	5 546	4 220	6 385
4 rooms	190 641	155 763	120 722	66 752	53 970	35 041	15 720	19 321	34 878	7 791	5 235	21 852
5 rooms	132 713	104 189	82 198	47 124	35 074	21 991	10 123	11 868	28 524	4 783	4 052	19 689
6 rooms	63 390	46 199	35 765	20 235	15 530	10 434	4 883	5 551	17 191	2 447	2 053	12 691
7 rooms	25 023	17 053	13 177	6 881	6 296	3 876	1 854	2 022	7 970	1 028	870	6 072
8 rooms	10 673	6 846	5 292	2 711	2 581	1 554	758	796	3 827	440	390	2 997
9 or more rooms	7 442	4 974	3 846	2 187	1 659	1 128	564	564	2 468	287	254	1 927
Median	4.1	4.1	4.0	3.9	4.2	4.1	4.1	4.1	4.6	4.1	4.2	4.8
DURATION OF VACANCY												
Vacant-for-sale-only housing units	**30 803**	**20 085**	**15 536**	**7 381**	**8 155**	**4 549**	**1 916**	**2 633**	**10 718**	**1 577**	**1 579**	**7 562**
Less than 2 months	4 236	3 016	2 391	1 019	1 372	625	259	366	1 220	195	116	909
2 up to 6 months	10 520	7 681	6 121	2 784	3 337	1 560	668	892	2 839	471	352	2 016
6 or more months	16 047	9 388	7 024	3 578	3 446	2 364	989	1 375	6 659	911	1 111	4 637
Vacant-for-rent housing units	**73 245**	**61 115**	**50 517**	**33 594**	**16 923**	**10 598**	**4 901**	**5 697**	**12 130**	**2 776**	**2 160**	**7 194**
Less than 2 months	23 485	20 332	16 636	9 774	6 862	3 696	1 708	1 988	3 153	784	473	1 896
2 up to 6 months	29 122	24 813	20 778	13 753	7 025	4 035	2 023	2 012	4 309	983	812	2 514
6 or more months	20 638	15 970	13 103	10 067	3 036	2 867	1 170	1 697	4 668	1 009	875	2 784
PERSONS IN UNIT												
Owner-occupied housing units	**1 348 746**	**874 876**	**696 446**	**260 394**	**436 052**	**178 430**	**69 652**	**108 778**	**473 870**	**55 068**	**54 734**	**364 068**
1 person	265 548	181 529	137 844	64 020	73 824	43 685	16 607	27 078	84 019	14 208	14 005	55 806
2 persons	483 566	304 907	239 433	91 114	148 319	65 474	25 769	39 705	178 659	19 968	19 591	139 100
3 persons	240 678	156 979	128 168	43 783	84 385	28 811	11 493	17 318	83 699	8 584	8 462	66 653
4 persons	221 538	142 839	116 888	35 703	81 185	25 951	10 145	15 806	78 699	7 736	7 741	63 222
5 persons	92 827	59 228	49 051	15 466	33 585	10 177	3 925	6 252	33 599	3 215	3 377	27 007
6 persons	29 507	19 141	16 137	5 867	10 270	3 004	1 178	1 826	10 366	934	1 092	8 340
7 or more persons	15 082	10 253	8 925	4 441	4 484	1 328	535	793	4 829	423	466	3 940
Median	2.35	2.34	2.38	2.23	2.47	2.20	2.21	2.19	2.36	2.17	2.18	2.41
Renter-occupied housing units	**612 460**	**496 272**	**391 339**	**232 363**	**158 976**	**104 933**	**48 610**	**56 323**	**116 188**	**23 820**	**18 115**	**74 253**
1 person	245 136	210 555	168 867	104 639	64 228	41 688	19 474	22 214	34 581	9 793	7 226	17 562
2 persons	162 590	132 644	106 315	60 107	46 208	26 329	12 789	13 540	29 946	5 716	4 190	20 040
3 persons	91 543	71 000	54 525	30 788	23 737	16 475	7 488	8 987	20 543	3 645	2 756	14 142
4 persons	65 821	47 928	35 656	20 069	15 587	12 272	5 343	6 929	17 893	2 681	2 292	12 920
5 persons	29 930	21 255	15 838	9 614	6 224	5 417	2 322	3 095	8 675	1 303	1 080	6 292
6 persons	10 827	7 800	5 965	3 984	1 981	1 835	777	1 058	3 027	443	375	2 209
7 or more persons	6 613	5 090	4 173	3 162	1 011	917	417	500	1 523	239	196	1 088
Median	1.88	1.78	1.75	1.69	1.83	1.91	1.88	1.94	2.29	1.87	1.94	2.48
PERSONS PER ROOM												
Owner-occupied housing units	**1 348 746**	**874 876**	**696 446**	**260 394**	**436 052**	**178 430**	**69 652**	**108 778**	**473 870**	**55 068**	**54 734**	**364 068**
0.50 or less	960 025	638 858	505 883	193 702	312 181	132 975	53 317	79 658	321 167	40 021	38 579	242 567
0.51 to 0.75	239 728	150 766	122 136	40 611	81 525	28 630	10 849	17 781	88 962	9 014	9 194	70 754
0.76 to 1.00	126 105	72 374	57 744	20 621	37 123	14 630	4 771	9 859	53 731	5 193	5 891	42 647
1.01 to 1.50	18 938	10 634	8 744	4 262	4 482	1 890	605	1 285	8 304	732	915	6 657
1.51 or more	3 950	2 244	1 939	1 198	741	305	110	195	1 706	108	155	1 443
Mean	.44	.43	.43	.42	.44	.42	.41	.43	.46	.43	.45	.47
Renter-occupied housing units	**612 460**	**496 272**	**391 339**	**232 363**	**158 976**	**104 933**	**48 610**	**56 323**	**116 188**	**23 820**	**18 115**	**74 253**
0.50 or less	387 238	319 717	254 450	148 310	106 140	65 267	30 685	34 582	67 521	15 258	11 271	40 992
0.51 to 0.75	112 035	87 747	67 424	38 560	28 864	20 323	9 412	10 911	24 288	4 421	3 424	16 443
0.76 to 1.00	87 811	68 842	53 342	33 658	19 684	15 500	6 881	8 619	18 969	3 195	2 694	13 080
1.01 to 1.50	18 168	13 841	10 861	7 717	3 144	2 980	1 220	1 760	4 327	770	547	3 010
1.51 or more	7 208	6 125	5 262	4 118	1 144	863	412	451	1 083	176	179	728
Mean	.52	.52	.52	.53	.50	.53	.52	.54	.54	.52	.53	.55
Occupied housing units	**1 961 206**	**1 371 148**	**1 087 785**	**492 757**	**595 028**	**283 363**	**118 262**	**165 101**	**590 058**	**78 888**	**72 849**	**438 321**
HOUSEHOLDER 65 YEARS AND OVER												
Occupied housing units	**467 887**	**318 808**	**234 648**	**118 202**	**116 446**	**84 160**	**31 802**	**52 358**	**149 079**	**26 995**	**24 835**	**97 249**
1-person households	221 516	158 940	113 049	62 694	50 355	45 891	17 017	28 874	62 576	15 063	13 504	34 009
Mean number of persons per room	.32	.32	.33	.34	.32	.31	.30	.31	.33	.31	.31	.33
Units in structure:												
1, detached or attached	346 596	225 876	161 949	73 950	87 999	63 927	24 040	39 887	120 720	20 643	19 165	80 912
2 or more	94 328	84 254	67 201	41 667	25 534	17 053	6 869	10 184	10 074	4 800	3 410	1 864
Mobile home, trailer, or other	26 963	8 678	5 498	2 585	2 913	3 180	893	2 287	18 285	1 552	2 260	14 473
Specified owner	260 182	196 467	142 620	63 742	78 878	53 847	20 404	33 443	63 715	17 410	15 869	30 436
Mean value (dollars)	58 300	63 600	71 100	55 000	84 100	43 700	46 600	42 000	42 100	36 500	29 200	52 000
Specified renter	104 085	86 422	64 721	40 215	24 506	21 701	8 320	13 381	17 663	6 654	5 060	5 949
Mean contract rent (dollars)	271	291	327	280	405	180	195	171	155	147	137	190
With meals included in rent	3 694	3 600	3 295	1 530	1 765	305	179	126	94	32	20	42
Mean contract rent (dollars)	850	860	872	821	916	730	668	819	465	492	432	459
No meals included in rent	93 192	78 940	58 904	37 208	21 696	20 036	7 670	12 366	14 252	6 014	4 451	3 787
No cash rent	7 199	3 882	2 522	1 477	1 045	1 360	471	889	3 317	608	589	2 120

TIPSII [UPF] GH129 CENSUS90 72583600 06/22/92 4:52 PM MACHINE: C DATA:CENSUS90*H1TIPSDA29. 06/18/92 13:30:56 TAPE: NONE FRAME: 76
TSF:CENSUS90*92. 06/18/92 13:31:35 UTF:CENSUS90*93. 06/18/92 13:31:35 META:CENSUS90*H1TABLES29. 06/18/92 13:47:14

Table 15. **Financial Characteristics: 1990**

[For definitions of terms and meanings of symbols, see text]

State Urban and Rural and Size of Place	The State	Urban							Rural			
			Inside urbanized area			Outside urbanized area						
		Total	Total	Central place	Urban fringe	Total	Place of 10,000 or more	Place of 2,500 to 9,999	Total	Place of 1,000 to 2,499	Place of less than 1,000	Other rural
VALUE												
Specified owner-occupied housing units	**1 005 407**	**765 216**	**610 076**	**220 176**	**389 900**	**155 140**	**61 452**	**93 688**	**240 191**	**46 007**	**42 529**	**151 655**
Less than $20,000	81 288	40 941	20 932	17 256	3 676	20 009	7 114	12 895	40 347	9 949	15 404	14 994
$20,000 to $29,999	77 238	48 005	26 984	20 567	6 417	21 021	7 716	13 305	29 233	7 907	8 045	13 281
$30,000 to $39,999	105 515	73 166	46 514	28 122	18 392	26 652	9 651	17 001	32 349	8 173	6 845	17 331
$40,000 to $49,999	121 010	90 764	65 403	31 209	34 194	25 361	9 211	16 150	30 246	6 492	4 742	19 012
$50,000 to $59,999	120 593	95 404	76 365	29 889	46 476	19 039	7 675	11 364	25 189	4 309	2 765	18 115
$60,000 to $69,999	119 108	96 516	81 485	26 344	55 141	15 031	6 414	8 617	22 592	3 263	1 711	17 618
$70,000 to $79,999	94 432	77 751	67 525	19 046	48 479	10 226	4 611	5 615	16 681	2 158	1 051	13 472
$80,000 to $89,999	68 322	57 066	51 140	13 370	37 770	5 926	2 762	3 164	11 256	1 196	552	9 508
$90,000 to $99,999	50 127	42 095	38 250	9 464	28 786	3 845	1 911	1 934	8 032	718	357	6 957
$100,000 to $124,999	64 183	53 500	49 526	10 242	39 284	3 974	2 020	1 954	10 683	882	414	9 387
$125,000 to $149,999	37 774	32 066	30 102	5 456	24 646	1 964	1 088	876	5 708	432	233	5 043
$150,000 to $174,999	21 306	18 250	17 266	3 309	13 957	984	557	427	3 056	220	130	2 706
$175,000 to $199,999	12 329	10 740	10 339	1 845	8 494	401	261	140	1 589	95	89	1 405
$200,000 to $249,999	13 392	11 831	11 427	1 676	9 751	404	267	137	1 561	92	92	1 377
$250,000 to $299,999	6 883	6 071	5 928	877	5 051	143	101	42	812	59	48	705
$300,000 to $399,999	6 026	5 472	5 374	778	4 596	98	56	42	554	45	23	486
$400,000 to $499,999	2 558	2 416	2 386	331	2 055	30	19	11	142	8	9	125
$500,000 or more	3 323	3 162	3 130	395	2 735	32	18	14	161	9	19	133
Median (dollars)	59 700	63 500	68 400	53 900	76 100	43 600	46 500	42 100	45 700	36 000	27 100	55 400
Mean (dollars)	72 100	77 400	84 500	63 600	96 300	49 400	53 400	46 800	55 200	42 500	33 700	65 000
Specified vacant-for-sale-only housing units	**22 294**	**15 788**	**11 878**	**5 242**	**6 636**	**3 910**	**1 584**	**2 326**	**6 506**	**1 306**	**1 295**	**3 905**
Less than $20,000	3 844	1 912	898	724	174	1 014	387	627	1 932	479	708	745
$20,000 to $39,999	5 518	3 793	2 388	1 559	829	1 405	604	801	1 725	458	363	904
$40,000 to $59,999	4 794	3 643	2 851	1 324	1 527	792	282	510	1 151	204	135	812
$60,000 to $79,999	3 238	2 451	2 058	699	1 359	393	152	241	787	88	54	645
$80,000 to $99,999	1 800	1 406	1 246	366	880	160	80	80	394	31	15	348
$100,000 to $149,999	1 637	1 333	1 231	333	898	102	58	44	304	33	9	262
$150,000 to $199,999	741	616	583	143	440	33	17	16	125	5	7	113
$200,000 to $249,999	302	261	255	48	207	6	3	3	41	4	3	34
$250,000 to $299,999	159	137	135	17	118	2	1	1	22	1	1	20
$300,000 or more	261	236	233	29	204	3	–	3	25	3	–	22
Median (dollars)	46 800	51 400	58 400	44 500	70 700	32 900	32 700	33 100	35 000	26 700	17 800	47 000
Mean (dollars)	62 300	68 800	78 200	56 400	95 500	40 000	41 500	39 000	46 700	34 800	25 600	57 700
Owner-occupied mobile homes or trailers	**103 497**	**26 250**	**17 826**	**6 442**	**11 384**	**8 424**	**2 368**	**6 056**	**77 247**	**4 747**	**6 987**	**65 513**
Median (dollars)	13 500	10 800	11 300	10 600	11 700	10 000–	10 000–	10 000–	14 700	11 000	11 600	15 500
Mean (dollars)	20 600	15 600	15 700	15 000	16 100	15 300	13 900	15 800	22 400	16 500	16 800	23 400
CONTRACT RENT												
Specified renter-occupied housing units	**579 671**	**490 182**	**387 140**	**229 978**	**157 162**	**103 042**	**47 895**	**55 147**	**89 489**	**23 341**	**17 455**	**48 693**
Less than $100	40 351	30 633	19 136	14 900	4 236	11 497	4 172	7 325	9 718	3 321	2 765	3 632
$100 to $149	44 892	29 411	17 331	14 103	3 228	12 080	4 636	7 444	15 481	4 761	4 211	6 509
$150 to $199	67 148	48 490	28 610	24 086	4 524	19 880	8 327	11 553	18 658	5 698	4 243	8 717
$200 to $249	71 511	58 830	41 390	33 564	7 826	17 440	8 235	9 205	12 681	3 474	2 153	7 054
$250 to $299	78 544	70 414	55 032	38 534	16 498	15 382	8 282	7 100	8 130	1 879	1 070	5 181
$300 to $349	66 578	61 975	53 123	30 722	22 401	8 852	4 800	4 052	4 603	893	406	3 304
$350 to $399	62 606	59 508	54 069	25 090	28 979	5 439	2 894	2 545	3 098	726	226	2 146
$400 to $449	40 317	38 693	36 146	15 137	21 009	2 547	1 482	1 065	1 624	303	87	1 234
$450 to $499	27 742	26 782	25 585	10 672	14 913	1 197	710	487	960	210	37	713
$500 to $549	16 962	16 339	15 727	5 850	9 877	612	359	253	623	103	38	482
$550 to $599	10 498	10 204	9 906	3 634	6 272	298	205	93	294	40	5	249
$600 to $649	6 544	6 355	6 161	2 127	4 034	194	117	77	189	20	17	152
$650 to $699	4 190	4 081	3 991	1 278	2 713	90	55	35	109	18	4	87
$700 to $749	2 637	2 575	2 521	852	1 669	54	31	23	62	6	7	49
$750 to $999	5 290	5 165	5 005	1 844	3 161	160	75	85	125	15	8	102
$1,000 or more	2 777	2 705	2 631	1 074	1 557	74	28	46	72	9	9	54
No cash rent	31 084	18 022	10 776	6 511	4 265	7 246	3 487	3 759	13 062	1 865	2 169	9 028
Median (dollars)	281	299	323	281	380	211	228	197	181	170	156	205
Mean (dollars)	299	315	339	298	398	222	237	208	202	186	165	226
Specified vacant-for-rent housing units	**71 620**	**60 779**	**50 216**	**33 335**	**16 881**	**10 563**	**4 888**	**5 675**	**10 841**	**2 763**	**2 133**	**5 945**
Less than $100	4 076	2 879	2 047	1 838	209	832	343	489	1 197	339	332	526
$100 to $199	14 808	9 704	5 841	5 092	749	3 863	1 678	2 185	5 104	1 407	1 205	2 492
$200 to $299	21 767	18 804	14 960	11 898	3 062	3 844	1 945	1 899	2 963	668	491	1 804
$300 to $399	16 327	15 281	13 802	8 065	5 737	1 479	664	815	1 046	278	82	686
$400 to $499	7 918	7 660	7 326	3 521	3 805	334	160	174	258	58	13	187
$500 to $599	3 516	3 384	3 262	1 309	1 953	122	56	66	132	7	4	121
$600 to $749	1 769	1 737	1 682	772	910	55	16	39	32	5	1	26
$750 to $999	751	686	670	414	256	16	8	8	65	1	4	60
$1,000 or more	688	644	626	426	200	18	18	–	44	–	1	43
Median (dollars)	276	295	314	279	377	211	216	206	181	174	157	198
Mean (dollars)	304	321	341	310	402	226	232	222	206	191	167	227
MEALS INCLUDED IN RENT												
Specified renter-occupied housing units	**579 671**	**490 182**	**387 140**	**229 978**	**157 162**	**103 042**	**47 895**	**55 147**	**89 489**	**23 341**	**17 455**	**48 693**
With meals included in rent	4 680	4 438	3 993	2 039	1 954	445	253	192	242	64	48	130
Mean (dollars)	738	760	780	691	872	581	549	624	347	419	317	323
No meals included in rent	543 907	467 722	372 371	221 428	150 943	95 351	44 155	51 196	76 185	21 412	15 238	39 535
No cash rent	31 084	18 022	10 776	6 511	4 265	7 246	3 487	3 759	13 062	1 865	2 169	9 028

TIPSII [UPF] GH129 CENSUS90 72583600 06/22/92 4:52 PM MACHINE: C DATA:CENSUS90*H1TIPSDA29. 06/18/92 13:30:56 TAPE: NONE FRAME: 77
TSF:CENSUS90*92. 06/18/92 13:31:35 UTF:CENSUS90*93. 06/18/92 13:31:35 META:CENSUS90*H1TABLES29. 06/18/92 13:47:14

Table 16. Occupancy, Structural, and Utilization Characteristics of Housing Units With a White Householder: 1990

[For definitions of terms and meanings of symbols, see text]

State Urban and Rural and Size of Place	The State	Urban							Rural			
			Inside urbanized area			Outside urbanized area						
		Total	Total	Central place	Urban fringe	Total	Place of 10,000 or more	Place of 2,500 to 9,999	Total	Place of 1,000 to 2,499	Place of less than 1,000	Other rural
Occupied housing units	**1 747 422**	**1 167 085**	**899 099**	**363 858**	**535 241**	**267 986**	**109 404**	**158 582**	**580 337**	**76 784**	**70 992**	**432 561**
POPULATION												
Persons in occupied housing units	4 373 253	2 825 851	2 187 470	809 789	1 377 681	638 381	257 873	380 508	1 547 402	183 774	173 457	1 190 171
Per occupied housing unit	2.50	2.42	2.43	2.23	2.57	2.38	2.36	2.40	2.67	2.39	2.44	2.75
Owner-occupied housing units	3 297 577	2 041 333	1 614 030	511 122	1 102 908	427 303	165 775	261 528	1 256 244	132 553	133 348	990 343
Per owner-occupied housing unit	2.64	2.61	2.64	2.45	2.74	2.48	2.48	2.47	2.69	2.46	2.49	2.75
Renter-occupied housing units	1 075 676	784 518	573 440	298 667	274 773	211 078	92 098	118 980	291 158	51 221	40 109	199 828
Per renter-occupied housing unit	2.17	2.04	1.99	1.92	2.06	2.21	2.16	2.26	2.58	2.24	2.30	2.75
TENURE												
Owner-occupied housing units	1 250 741	783 225	610 594	208 447	402 147	172 631	66 731	105 900	467 516	53 938	53 573	360 005
Percent of occupied housing units	71.6	67.1	67.9	57.3	75.1	64.4	61.0	66.8	80.6	70.2	75.5	83.2
Renter-occupied housing units	496 681	383 860	288 505	155 411	133 094	95 355	42 673	52 682	112 821	22 846	17 419	72 556
UNITS IN STRUCTURE												
Occupied housing units	**1 747 422**	**1 167 085**	**899 099**	**363 858**	**535 241**	**267 986**	**109 404**	**158 582**	**580 337**	**76 784**	**70 992**	**432 561**
1, detached	1 260 306	808 831	612 685	217 855	394 830	196 146	76 286	119 860	451 475	58 703	55 055	337 717
1, attached	40 342	35 734	30 758	10 022	20 736	4 976	2 485	2 491	4 608	963	557	3 088
2	58 501	53 005	39 537	27 813	11 724	13 468	6 784	6 684	5 496	2 201	885	2 410
3 or 4	77 709	66 416	49 501	26 965	22 536	16 915	7 451	9 464	11 293	4 801	3 677	2 815
5 to 9	55 337	51 970	42 757	19 715	23 042	9 213	5 154	4 059	3 367	1 344	523	1 500
10 to 19	57 566	55 169	47 617	19 865	27 752	7 552	3 842	3 710	2 397	1 151	467	779
20 to 49	29 050	28 589	25 684	13 978	11 706	2 905	1 515	1 390	461	197	61	203
50 or more	26 621	26 176	24 263	17 141	7 122	1 913	1 497	416	445	84	–	361
Mobile home or trailer	130 130	33 730	20 971	7 934	13 037	12 759	3 553	9 206	96 400	6 657	9 135	80 608
Other	11 860	7 465	5 326	2 570	2 756	2 139	837	1 302	4 395	683	632	3 080
ROOMS												
Owner-occupied housing units	**1 250 741**	**783 225**	**610 594**	**208 447**	**402 147**	**172 631**	**66 731**	**105 900**	**467 516**	**53 938**	**53 573**	**360 005**
1 room	1 486	424	311	148	163	113	35	78	1 062	57	90	915
2 rooms	5 271	2 032	1 516	671	845	516	177	339	3 239	228	318	2 693
3 rooms	25 998	12 583	9 838	5 252	4 586	2 745	896	1 849	13 415	1 117	1 566	10 732
4 rooms	161 123	82 309	57 644	25 484	32 160	24 665	8 416	16 249	78 814	9 387	10 471	58 956
5 rooms	335 551	204 516	153 639	55 768	97 871	50 877	17 592	33 285	131 035	16 620	16 674	97 741
6 rooms	304 597	192 867	149 797	51 129	98 668	43 070	16 429	26 641	111 730	13 370	12 658	85 702
7 rooms	196 254	132 304	107 451	32 150	75 301	24 853	10 628	14 225	63 950	6 844	6 467	50 639
8 rooms	119 169	84 488	70 578	18 859	51 719	13 910	6 532	7 378	34 681	3 522	3 104	28 055
9 or more rooms	101 292	71 702	59 820	18 986	40 834	11 882	6 026	5 856	29 590	2 793	2 225	24 572
Median	5.8	6.0	6.0	5.8	6.2	5.7	5.9	5.5	5.6	5.5	5.4	5.6
Renter-occupied housing units	**496 681**	**383 860**	**288 505**	**155 411**	**133 094**	**95 355**	**42 673**	**52 682**	**112 821**	**22 846**	**17 419**	**72 556**
1 room	11 021	10 098	8 684	5 867	2 817	1 414	726	688	923	195	186	542
2 rooms	28 590	24 570	19 212	11 908	7 304	5 358	2 796	2 562	4 020	1 219	812	1 989
3 rooms	104 051	88 366	66 944	40 102	26 842	21 422	9 392	12 030	15 685	5 381	4 109	6 195
4 rooms	157 168	123 446	91 366	46 543	44 823	32 080	13 964	18 116	33 722	7 418	5 028	21 276
5 rooms	107 269	79 625	59 868	30 673	29 195	19 757	8 821	10 936	27 644	4 564	3 828	19 252
6 rooms	51 742	34 930	25 622	12 652	12 970	9 308	4 167	5 141	16 812	2 362	1 977	12 473
7 rooms	21 168	13 334	9 826	4 424	5 402	3 508	1 614	1 894	7 834	998	849	5 987
8 rooms	9 264	5 494	4 046	1 797	2 249	1 448	682	766	3 770	430	383	2 957
9 or more rooms	6 408	3 997	2 937	1 445	1 492	1 060	511	549	2 411	279	247	1 885
Median	4.2	4.1	4.0	3.9	4.2	4.1	4.1	4.1	4.6	4.1	4.2	4.8
PERSONS IN UNIT												
Owner-occupied housing units	**1 250 741**	**783 225**	**610 594**	**208 447**	**402 147**	**172 631**	**66 731**	**105 900**	**467 516**	**53 938**	**53 573**	**360 005**
1 person	246 510	163 867	121 627	52 581	69 046	42 240	15 894	26 346	82 643	13 920	13 666	55 057
2 persons	458 166	281 327	217 397	77 220	140 177	63 930	24 964	38 966	176 839	19 671	19 275	137 893
3 persons	221 837	139 244	111 429	34 459	76 970	27 815	10 970	16 845	82 593	8 380	8 293	65 920
4 persons	204 650	127 018	101 961	27 915	74 046	25 057	9 684	15 373	77 632	7 554	7 574	62 504
5 persons	83 731	50 712	41 011	11 085	29 926	9 701	3 686	6 015	33 019	3 118	3 290	26 611
6 persons	25 050	14 921	12 152	3 493	8 659	2 769	1 082	1 687	10 129	897	1 044	8 188
7 or more persons	10 797	6 136	5 017	1 694	3 323	1 119	451	668	4 661	398	431	3 832
Median	2.33	2.31	2.34	2.17	2.44	2.19	2.20	2.18	2.35	2.16	2.18	2.41
Renter-occupied housing units	**496 681**	**383 860**	**288 505**	**155 411**	**133 094**	**95 355**	**42 673**	**52 682**	**112 821**	**22 846**	**17 419**	**72 556**
1 person	205 613	171 916	132 902	76 295	56 607	39 014	17 750	21 264	33 697	9 520	7 040	17 137
2 persons	135 847	106 680	82 499	43 057	39 442	24 181	11 421	12 760	29 167	5 477	4 052	19 638
3 persons	71 295	51 405	36 735	18 322	18 413	14 670	6 379	8 291	19 890	3 440	2 625	13 825
4 persons	51 087	33 708	22 907	10 924	11 983	10 801	4 459	6 342	17 379	2 560	2 167	12 652
5 persons	22 196	13 799	9 172	4 501	4 671	4 627	1 856	2 771	8 397	1 220	1 028	6 149
6 persons	7 172	4 280	2 875	1 504	1 371	1 405	529	876	2 892	419	341	2 132
7 or more persons	3 471	2 072	1 415	808	607	657	279	378	1 399	210	166	1 023
Median	1.81	1.69	1.64	1.53	1.75	1.86	1.81	1.90	2.28	1.85	1.91	2.47
PERSONS PER ROOM												
Owner-occupied housing units	**1 250 741**	**783 225**	**610 594**	**208 447**	**402 147**	**172 631**	**66 731**	**105 900**	**467 516**	**53 938**	**53 573**	**360 005**
0.50 or less	900 618	583 318	453 978	161 062	292 916	129 340	51 410	77 930	317 300	39 336	37 850	240 114
0.51 to 0.75	220 164	132 442	104 848	31 132	73 716	27 594	10 283	17 311	87 722	8 787	9 007	69 928
0.76 to 1.00	112 643	59 814	45 967	14 013	31 954	13 847	4 448	9 399	52 829	5 029	5 728	42 072
1.01 to 1.50	14 743	6 712	5 081	1 900	3 181	1 631	515	1 116	8 031	691	844	6 496
1.51 or more	2 573	939	720	340	380	219	75	144	1 634	95	144	1 395
Mean	.44	.42	.42	.40	.43	.42	.40	.43	.46	.43	.45	.47
Renter-occupied housing units	**496 681**	**383 860**	**288 505**	**155 411**	**133 094**	**95 355**	**42 673**	**52 682**	**112 821**	**22 846**	**17 419**	**72 556**
0.50 or less	328 106	262 201	201 266	108 575	92 691	60 935	27 960	32 975	65 905	14 792	10 959	40 154
0.51 to 0.75	88 786	65 195	46 964	24 201	22 763	18 231	8 107	10 124	23 591	4 203	3 290	16 098
0.76 to 1.00	65 234	46 956	33 649	18 688	14 961	13 307	5 521	7 786	18 278	3 008	2 531	12 739
1.01 to 1.50	11 145	7 073	4 787	2 765	2 022	2 286	836	1 450	4 072	693	486	2 893
1.51 or more	3 410	2 435	1 839	1 182	657	596	249	347	975	150	153	672
Mean	.50	.49	.48	.48	.48	.52	.51	.53	.54	.52	.52	.55

TIPSII [UPF] GH129 CENSUS90 72583600 06/22/92 4:52 PM MACHINE: C DATA:CENSUS90*H1TIPSDA29. 06/18/92 13:30:56 TAPE: NONE FRAME: 78
TSF:CENSUS90*92. 06/18/92 13:31:35 UTF:CENSUS90*93. 06/18/92 13:31:35 META:CENSUS90*H1TABLES29. 06/18/92 13:47:14

Table 17. Occupancy, Structural, and Utilization Characteristics of Housing Units With a Black Householder: 1990

[For definitions of terms and meanings of symbols, see text]

State Urban and Rural and Size of Place	The State	Urban							Rural			
			Inside urbanized area			Outside urbanized area						
		Total	Total	Central place	Urban fringe	Total	Place of 10,000 or more	Place of 2,500 to 9,999	Total	Place of 1,000 to 2,499	Place of less than 1,000	Other rural
Occupied housing units	**188 853**	**183 050**	**170 446**	**118 786**	**51 660**	**12 604**	**7 225**	**5 379**	**5 803**	**1 428**	**1 419**	**2 956**
POPULATION												
Persons in occupied housing units	525 719	509 213	473 547	323 774	149 773	35 666	20 006	15 660	16 506	3 836	3 965	8 705
Per occupied housing unit	2.78	2.78	2.78	2.73	2.90	2.83	2.77	2.91	2.84	2.69	2.79	2.94
Owner-occupied housing units	259 492	249 178	235 827	143 557	92 270	13 351	6 676	6 675	10 314	2 075	2 340	5 899
Per owner-occupied housing unit	3.03	3.04	3.06	2.99	3.17	2.80	2.73	2.88	2.84	2.70	2.67	2.97
Renter-occupied housing units	266 227	260 035	237 720	180 217	57 503	22 315	13 330	8 985	6 192	1 761	1 625	2 806
Per renter-occupied housing unit	2.58	2.57	2.55	2.55	2.55	2.85	2.79	2.94	2.85	2.67	3.00	2.89
TENURE												
Owner-occupied housing units	85 527	81 897	77 134	48 035	29 099	4 763	2 442	2 321	3 630	769	877	1 984
Percent of occupied housing units	45.3	44.7	45.3	40.4	56.3	37.8	33.8	43.1	62.6	53.9	61.8	67.1
Renter-occupied housing units	103 326	101 153	93 312	70 751	22 561	7 841	4 783	3 058	2 173	659	542	972
UNITS IN STRUCTURE												
Occupied housing units	**188 853**	**183 050**	**170 446**	**118 786**	**51 660**	**12 604**	**7 225**	**5 379**	**5 803**	**1 428**	**1 419**	**2 956**
1, detached	96 157	92 311	85 145	52 634	32 511	7 166	3 835	3 331	3 846	896	1 013	1 937
1, attached	8 023	7 905	7 068	5 018	2 050	837	582	255	118	32	21	65
2	19 292	19 139	17 620	15 985	1 635	1 519	949	570	153	51	40	62
3 or 4	21 029	20 740	19 503	15 211	4 292	1 237	730	507	289	103	64	122
5 to 9	14 134	14 021	13 427	8 957	4 470	594	436	158	113	57	8	48
10 to 19	11 914	11 851	11 422	6 886	4 536	429	315	114	63	35	13	15
20 to 49	6 400	6 377	6 229	4 891	1 338	148	112	36	23	17	5	1
50 or more	8 075	8 070	8 003	7 662	341	67	58	9	5	1	–	4
Mobile home or trailer	1 894	780	327	227	100	453	124	329	1 114	216	228	670
Other	1 935	1 856	1 702	1 315	387	154	84	70	79	20	27	32
ROOMS												
Owner-occupied housing units	**85 527**	**81 897**	**77 134**	**48 035**	**29 099**	**4 763**	**2 442**	**2 321**	**3 630**	**769**	**877**	**1 984**
1 room	74	69	61	49	12	8	2	6	5	1	3	1
2 rooms	686	648	610	441	169	38	21	17	38	4	12	22
3 rooms	2 658	2 458	2 292	1 714	578	166	65	101	200	37	52	111
4 rooms	9 839	9 089	8 181	5 447	2 734	908	410	498	750	175	217	358
5 rooms	24 521	23 451	21 909	12 963	8 946	1 542	735	807	1 070	262	324	484
6 rooms	20 932	20 217	19 105	11 612	7 493	1 112	586	526	715	158	143	414
7 rooms	12 826	12 402	11 866	6 982	4 884	536	315	221	424	71	85	268
8 rooms	7 055	6 828	6 577	4 014	2 563	251	169	82	227	36	20	171
9 or more rooms	6 936	6 735	6 533	4 813	1 720	202	139	63	201	25	21	155
Median	5.7	5.8	5.8	5.8	5.8	5.3	5.5	5.2	5.3	5.1	5.0	5.5
Renter-occupied housing units	**103 326**	**101 153**	**93 312**	**70 751**	**22 561**	**7 841**	**4 783**	**3 058**	**2 173**	**659**	**542**	**972**
1 room	3 044	3 016	2 888	2 571	317	128	93	35	28	11	9	8
2 rooms	7 390	7 272	6 832	5 891	941	440	291	149	118	38	27	53
3 rooms	23 206	22 893	21 480	17 033	4 447	1 413	836	577	313	117	83	113
4 rooms	30 098	29 332	26 830	18 711	8 119	2 502	1 476	1 026	766	265	162	339
5 rooms	23 346	22 743	20 804	15 524	5 280	1 939	1 155	784	603	159	190	254
6 rooms	10 637	10 415	9 437	7 158	2 279	978	631	347	222	48	49	125
7 rooms	3 467	3 392	3 087	2 319	768	305	198	107	75	16	13	46
8 rooms	1 243	1 217	1 130	850	280	87	64	23	26	3	3	20
9 or more rooms	895	873	824	694	130	49	39	10	22	2	6	14
Median	4.1	4.1	4.1	4.0	4.2	4.3	4.3	4.2	4.3	4.1	4.4	4.4
PERSONS IN UNIT												
Owner-occupied housing units	**85 527**	**81 897**	**77 134**	**48 035**	**29 099**	**4 763**	**2 442**	**2 321**	**3 630**	**769**	**877**	**1 984**
1 person	17 353	16 458	15 180	10 868	4 312	1 278	641	637	895	221	271	403
2 persons	22 367	21 386	20 109	12 986	7 123	1 277	686	591	981	187	239	555
3 persons	16 476	15 867	15 072	8 632	6 440	795	423	372	609	138	121	350
4 persons	14 083	13 515	12 847	6 970	5 877	668	350	318	568	118	119	331
5 persons	7 602	7 290	6 926	3 908	3 018	364	186	178	312	61	58	193
6 persons	3 838	3 693	3 496	2 139	1 357	197	82	115	145	25	42	78
7 or more persons	3 808	3 688	3 504	2 532	972	184	74	110	120	19	27	74
Median	2.68	2.70	2.72	2.52	2.98	2.36	2.35	2.39	2.44	2.37	2.20	2.60
Renter-occupied housing units	**103 326**	**101 153**	**93 312**	**70 751**	**22 561**	**7 841**	**4 783**	**3 058**	**2 173**	**659**	**542**	**972**
1 person	35 715	35 086	32 917	26 206	6 711	2 169	1 347	822	629	206	151	272
2 persons	23 394	22 927	21 221	15 350	5 871	1 706	1 084	622	467	149	102	216
3 persons	17 993	17 583	16 114	11 460	4 654	1 469	890	579	410	135	98	177
4 persons	13 064	12 748	11 530	8 451	3 079	1 218	733	485	316	80	93	143
5 persons	6 941	6 776	6 118	4 765	1 353	658	382	276	165	49	40	76
6 persons	3 311	3 223	2 844	2 309	535	379	222	157	88	14	31	43
7 or more persons	2 908	2 810	2 568	2 210	358	242	125	117	98	26	27	45
Median	2.18	2.18	2.15	2.10	2.28	2.53	2.46	2.65	2.48	2.33	2.68	2.49
PERSONS PER ROOM												
Owner-occupied housing units	**85 527**	**81 897**	**77 134**	**48 035**	**29 099**	**4 763**	**2 442**	**2 321**	**3 630**	**769**	**877**	**1 984**
0.50 or less	52 372	50 120	47 097	30 612	16 485	3 023	1 618	1 405	2 252	478	550	1 224
0.51 to 0.75	16 860	16 180	15 364	8 672	6 692	816	457	359	680	150	138	392
0.76 to 1.00	11 693	11 199	10 552	5 978	4 574	647	272	375	494	103	128	263
1.01 to 1.50	3 533	3 369	3 159	2 077	1 082	210	69	141	164	31	53	80
1.51 or more	1 069	1 029	962	696	266	67	26	41	40	7	8	25
Mean	.51	.51	.51	.49	.53	.51	.48	.54	.51	.50	.52	.51
Renter-occupied housing units	**103 326**	**101 153**	**93 312**	**70 751**	**22 561**	**7 841**	**4 783**	**3 058**	**2 173**	**659**	**542**	**972**
0.50 or less	53 652	52 595	48 968	37 060	11 908	3 627	2 275	1 352	1 057	318	246	493
0.51 to 0.75	20 784	20 358	18 647	13 254	5 393	1 711	1 059	652	426	151	89	186
0.76 to 1.00	19 668	19 237	17 477	13 466	4 011	1 760	1 061	699	431	118	130	183
1.01 to 1.50	6 129	5 949	5 389	4 484	905	560	291	269	180	52	51	77
1.51 or more	3 093	3 014	2 831	2 487	344	183	97	86	79	20	26	33
Mean	.62	.62	.61	.62	.59	.65	.64	.68	.65	.64	.68	.63

TIPSII [UPF] GH129 CENSUS90 72583600 06/22/92 4:52 PM MACHINE: C DATA:CENSUS90*H1TIPSDA29. 06/18/92 13:30:56 TAPE: NONE FRAME: 79
TSF:CENSUS90*92. 06/18/92 13:31:35 UTF:CENSUS90*93. 06/18/92 13:31:35 META:CENSUS90*H1TABLES29. 06/18/92 13:47:14

Table 18. **Occupancy, Structural, and Utilization Characteristics of Housing Units With an American Indian, Eskimo, or Aleut Householder: 1990**

[For definitions of terms and meanings of symbols, see text]

State Urban and Rural and Size of Place	The State	Urban							Rural			
			Inside urbanized area			Outside urbanized area						
		Total	Total	Central place	Urban fringe	Total	Place of 10,000 or more	Place of 2,500 to 9,999	Total	Place of 1,000 to 2,499	Place of less than 1,000	Other rural
Occupied housing units	**7 298**	**4 643**	**3 708**	**2 182**	**1 526**	**935**	**345**	**590**	**2 655**	**435**	**325**	**1 895**
POPULATION												
Persons in occupied housing units	19 590	12 226	9 776	5 500	4 276	2 450	883	1 567	7 364	1 194	872	5 298
Per occupied housing unit	2.68	2.63	2.64	2.52	2.80	2.62	2.56	2.66	2.77	2.74	2.68	2.80
Owner-occupied housing units	11 513	6 381	5 201	2 543	2 658	1 180	420	760	5 132	645	593	3 894
Per owner-occupied housing unit	2.77	2.79	2.82	2.73	2.91	2.64	2.53	2.70	2.74	2.73	2.68	2.76
Renter-occupied housing units	8 077	5 845	4 575	2 957	1 618	1 270	463	807	2 232	549	279	1 404
Per renter-occupied housing unit	2.57	2.48	2.45	2.36	2.64	2.60	2.59	2.61	2.84	2.76	2.68	2.91
TENURE												
Owner-occupied housing units	4 159	2 289	1 842	930	912	447	166	281	1 870	236	221	1 413
Percent of occupied housing units	57.0	49.3	49.7	42.6	59.8	47.8	48.1	47.6	70.4	54.3	68.0	74.6
Renter-occupied housing units	3 139	2 354	1 866	1 252	614	488	179	309	785	199	104	482
UNITS IN STRUCTURE												
Occupied housing units	**7 298**	**4 643**	**3 708**	**2 182**	**1 526**	**935**	**345**	**590**	**2 655**	**435**	**325**	**1 895**
1, detached	4 659	2 859	2 231	1 224	1 007	628	225	403	1 800	291	249	1 260
1, attached	188	148	120	58	62	28	15	13	40	12	2	26
2	339	299	242	181	61	57	32	25	40	23	5	12
3 or 4	381	337	270	186	84	67	24	43	44	21	8	15
5 to 9	296	269	237	155	82	32	18	14	27	17	3	7
10 to 19	251	237	212	122	90	25	8	17	14	7	1	6
20 to 49	143	139	126	93	33	13	6	7	4	1	–	3
50 or more	84	84	81	74	7	3	1	2	–	–	–	–
Mobile home or trailer	873	210	140	60	80	70	12	58	663	63	54	546
Other	84	61	49	29	20	12	4	8	23	–	3	20
ROOMS												
Owner-occupied housing units	**4 159**	**2 289**	**1 842**	**930**	**912**	**447**	**166**	**281**	**1 870**	**236**	**221**	**1 413**
1 room	20	1	–	–	–	1	–	1	19	1	1	17
2 rooms	47	16	10	9	1	6	–	6	31	2	5	24
3 rooms	157	45	34	18	16	11	7	4	112	15	11	86
4 rooms	719	310	238	134	104	72	25	47	409	42	52	315
5 rooms	1 106	614	493	261	232	121	36	85	492	72	58	362
6 rooms	904	554	455	226	229	99	37	62	350	43	36	271
7 rooms	572	344	283	125	158	61	24	37	228	37	27	164
8 rooms	313	197	154	66	88	43	22	21	116	14	19	83
9 or more rooms	321	208	175	91	84	33	15	18	113	10	12	91
Median	5.5	5.8	5.8	5.7	5.9	5.6	5.9	5.5	5.2	5.3	5.2	5.2
Renter-occupied housing units	**3 139**	**2 354**	**1 866**	**1 252**	**614**	**488**	**179**	**309**	**785**	**199**	**104**	**482**
1 room	81	71	60	48	12	11	4	7	10	3	–	7
2 rooms	200	170	143	108	35	27	11	16	30	14	2	14
3 rooms	576	480	395	302	93	85	32	53	96	29	18	49
4 rooms	961	693	544	334	210	149	56	93	268	76	29	163
5 rooms	690	492	370	238	132	122	40	82	198	40	27	131
6 rooms	368	266	216	140	76	50	13	37	102	20	18	64
7 rooms	140	101	73	46	27	28	15	13	39	9	6	24
8 rooms	60	42	35	20	15	7	3	4	18	4	3	11
9 or more rooms	63	39	30	16	14	9	5	4	24	4	1	19
Median	4.2	4.2	4.1	4.0	4.3	4.3	4.3	4.3	4.5	4.2	4.6	4.6
PERSONS IN UNIT												
Owner-occupied housing units	**4 159**	**2 289**	**1 842**	**930**	**912**	**447**	**166**	**281**	**1 870**	**236**	**221**	**1 413**
1 person	806	449	352	208	144	97	37	60	357	49	54	254
2 persons	1 369	725	573	293	280	152	62	90	644	77	67	500
3 persons	783	442	355	175	180	87	30	57	341	43	35	263
4 persons	675	383	321	137	184	62	22	40	292	36	36	220
5 persons	342	186	155	66	89	31	11	20	156	21	23	112
6 persons	106	56	44	24	20	12	2	10	50	6	1	43
7 or more persons	78	48	42	27	15	6	2	4	30	4	5	21
Median	2.43	2.46	2.49	2.38	2.68	2.33	2.24	2.39	2.40	2.40	2.34	2.40
Renter-occupied housing units	**3 139**	**2 354**	**1 866**	**1 252**	**614**	**488**	**179**	**309**	**785**	**199**	**104**	**482**
1 person	947	775	643	462	181	132	55	77	172	46	23	103
2 persons	830	624	491	335	156	133	40	93	206	56	28	122
3 persons	563	403	303	188	115	100	41	59	160	41	23	96
4 persons	432	303	230	143	87	73	25	48	129	26	20	83
5 persons	225	145	115	74	41	30	10	20	80	23	9	48
6 persons	99	75	60	35	25	15	6	9	24	4	1	19
7 or more persons	43	29	24	15	9	5	2	3	14	3	–	11
Median	2.25	2.14	2.09	1.99	2.31	2.34	2.36	2.33	2.59	2.46	2.54	2.67
PERSONS PER ROOM												
Owner-occupied housing units	**4 159**	**2 289**	**1 842**	**930**	**912**	**447**	**166**	**281**	**1 870**	**236**	**221**	**1 413**
0.50 or less	2 697	1 524	1 223	630	593	301	120	181	1 173	144	145	884
0.51 to 0.75	840	467	380	187	193	87	34	53	373	52	38	283
0.76 to 1.00	499	250	201	89	112	49	7	42	249	32	31	186
1.01 to 1.50	99	40	32	19	13	8	5	3	59	5	7	47
1.51 or more	24	8	6	5	1	2	–	2	16	3	–	13
Mean	.48	.46	.46	.46	.47	.45	.41	.47	.50	.49	.49	.50
Renter-occupied housing units	**3 139**	**2 354**	**1 866**	**1 252**	**614**	**488**	**179**	**309**	**785**	**199**	**104**	**482**
0.50 or less	1 670	1 282	1 028	701	327	254	92	162	388	100	52	236
0.51 to 0.75	674	489	371	248	123	118	50	68	185	44	34	107
0.76 to 1.00	595	436	347	219	128	89	29	60	159	39	16	104
1.01 to 1.50	146	107	85	58	27	22	7	15	39	14	2	23
1.51 or more	54	40	35	26	9	5	1	4	14	2	–	12
Mean	.59	.58	.58	.57	.58	.59	.58	.59	.61	.63	.57	.61

TIPSII [UPF] GH129 CENSUS90 72583600 06/22/92 4:52 PM MACHINE: C DATA:CENSUS90*H1TIPSDA29. 06/18/92 13:30:56 TAPE: NONE FRAME: 80
TSF:CENSUS90*92. 06/18/92 13:31:35 UTF:CENSUS90*93. 06/18/92 13:31:35 META:CENSUS90*H1TABLES29. 06/18/92 13:47:14

Table 19. **Occupancy, Structural, and Utilization Characteristics of Housing Units With an Asian or Pacific Islander Householder: 1990**

[For definitions of terms and meanings of symbols, see text]

State Urban and Rural and Size of Place	The State	Urban							Rural			
			Inside urbanized area			Outside urbanized area						
		Total	Total	Central place	Urban fringe	Total	Place of 10,000 or more	Place of 2,500 to 9,999	Total	Place of 1,000 to 2,499	Place of less than 1,000	Other rural
Occupied housing units	**11 584**	**10 903**	**9 608**	**4 489**	**5 119**	**1 295**	**956**	**339**	**681**	**122**	**56**	**503**
POPULATION												
Persons in occupied housing units	34 398	32 318	28 848	12 375	16 473	3 470	2 386	1 084	2 080	353	153	1 574
Per occupied housing unit	2.97	2.96	3.00	2.76	3.22	2.68	2.50	3.20	3.05	2.89	2.73	3.13
Owner-occupied housing units	19 207	17 648	16 169	4 833	11 336	1 479	847	632	1 559	223	68	1 268
Per owner-occupied housing unit	3.57	3.61	3.63	3.58	3.65	3.37	3.35	3.40	3.20	3.10	2.72	3.25
Renter-occupied housing units	15 191	14 670	12 679	7 542	5 137	1 991	1 539	452	521	130	85	306
Per renter-occupied housing unit	2.45	2.44	2.46	2.40	2.55	2.33	2.19	2.95	2.69	2.60	2.74	2.71
TENURE												
Owner-occupied housing units	5 382	4 895	4 456	1 351	3 105	439	253	186	487	72	25	390
Percent of occupied housing units	46.5	44.9	46.4	30.1	60.7	33.9	26.5	54.9	71.5	59.0	44.6	77.5
Renter-occupied housing units	6 202	6 008	5 152	3 138	2 014	856	703	153	194	50	31	113
UNITS IN STRUCTURE												
Occupied housing units	**11 584**	**10 903**	**9 608**	**4 489**	**5 119**	**1 295**	**956**	**339**	**681**	**122**	**56**	**503**
1, detached	5 410	4 947	4 404	1 359	3 045	543	325	218	463	76	36	351
1, attached	543	528	452	186	266	76	53	23	15	3	1	11
2	565	553	456	327	129	97	81	16	12	3	2	7
3 or 4	1 085	1 065	906	543	363	159	137	22	20	6	6	8
5 to 9	1 121	1 112	968	537	431	144	126	18	9	4	–	5
10 to 19	1 313	1 301	1 179	630	549	122	100	22	12	4	1	7
20 to 49	672	668	575	372	203	93	92	1	4	1	3	–
50 or more	504	503	492	431	61	11	11	–	1	–	–	1
Mobile home or trailer	237	110	86	58	28	24	13	11	127	21	7	99
Other	134	116	90	46	44	26	18	8	18	4	–	14
ROOMS												
Owner-occupied housing units	**5 382**	**4 895**	**4 456**	**1 351**	**3 105**	**439**	**253**	**186**	**487**	**72**	**25**	**390**
1 room	11	9	7	6	1	2	2	–	2	–	–	2
2 rooms	125	112	103	68	35	9	5	4	13	2	2	9
3 rooms	408	379	345	173	172	34	22	12	29	3	–	26
4 rooms	559	487	437	171	266	50	24	26	72	10	6	56
5 rooms	847	732	653	272	381	79	37	42	115	27	7	81
6 rooms	918	839	766	261	505	73	39	34	79	15	3	61
7 rooms	805	748	684	162	522	64	39	25	57	10	4	43
8 rooms	740	706	657	96	561	49	34	15	34	1	–	33
9 or more rooms	969	883	804	142	662	79	51	28	86	4	3	79
Median	6.3	6.4	6.4	5.4	6.9	6.1	6.4	5.8	5.7	5.3	5.1	5.8
Renter-occupied housing units	**6 202**	**6 008**	**5 152**	**3 138**	**2 014**	**856**	**703**	**153**	**194**	**50**	**31**	**113**
1 room	707	694	576	481	95	118	114	4	13	5	3	5
2 rooms	1 140	1 118	926	612	314	192	168	24	22	7	2	13
3 rooms	1 493	1 466	1 276	815	461	190	169	21	27	8	6	13
4 rooms	1 573	1 521	1 326	720	606	195	150	45	52	9	11	32
5 rooms	761	723	637	324	313	86	48	38	38	7	2	29
6 rooms	328	304	256	122	134	48	29	19	24	8	7	9
7 rooms	117	111	93	40	53	18	16	2	6	3	–	3
8 rooms	51	44	39	13	26	5	5	–	7	1	–	6
9 or more rooms	32	27	23	11	12	4	4	–	5	2	–	3
Median	3.3	3.3	3.3	3.1	3.7	3.1	2.9	4.1	4.2	4.1	3.9	4.3
PERSONS IN UNIT												
Owner-occupied housing units	**5 382**	**4 895**	**4 456**	**1 351**	**3 105**	**439**	**253**	**186**	**487**	**72**	**25**	**390**
1 person	537	462	407	172	235	55	30	25	75	14	6	55
2 persons	1 011	899	814	257	557	85	46	39	112	18	6	88
3 persons	1 039	946	864	234	630	82	53	29	93	13	6	74
4 persons	1 465	1 359	1 240	345	895	119	72	47	106	11	4	91
5 persons	753	686	616	170	446	70	39	31	67	11	2	54
6 persons	317	291	274	84	190	17	8	9	26	3	1	22
7 or more persons	260	252	241	89	152	11	5	6	8	2	–	6
Median	3.57	3.60	3.62	3.54	3.65	3.47	3.45	3.50	3.11	2.81	2.58	3.20
Renter-occupied housing units	**6 202**	**6 008**	**5 152**	**3 138**	**2 014**	**856**	**703**	**153**	**194**	**50**	**31**	**113**
1 person	1 995	1 940	1 638	1 073	565	302	274	28	55	11	12	32
2 persons	1 764	1 713	1 474	923	551	239	198	41	51	17	5	29
3 persons	1 098	1 067	919	517	402	148	117	31	31	8	5	18
4 persons	809	776	673	343	330	103	75	28	33	10	3	20
5 persons	299	288	245	141	104	43	27	16	11	3	2	6
6 persons	118	110	98	68	30	12	5	7	8	1	2	5
7 or more persons	119	114	105	73	32	9	7	2	5	–	2	3
Median	2.13	2.12	2.14	2.04	2.30	2.03	1.89	2.74	2.32	2.32	2.20	2.34
PERSONS PER ROOM												
Owner-occupied housing units	**5 382**	**4 895**	**4 456**	**1 351**	**3 105**	**439**	**253**	**186**	**487**	**72**	**25**	**390**
0.50 or less	2 877	2 600	2 355	601	1 754	245	141	104	277	39	18	220
0.51 to 0.75	1 183	1 089	995	266	729	94	59	35	94	13	3	78
0.76 to 1.00	738	660	605	229	376	55	31	24	78	14	–	64
1.01 to 1.50	373	345	314	152	162	31	13	18	28	4	3	21
1.51 or more	211	201	187	103	84	14	9	5	10	2	1	7
Mean	.55	.56	.56	.64	.53	.53	.51	.56	.52	.56	.49	.52
Renter-occupied housing units	**6 202**	**6 008**	**5 152**	**3 138**	**2 014**	**856**	**703**	**153**	**194**	**50**	**31**	**113**
0.50 or less	2 414	2 324	2 004	1 124	880	320	268	52	90	23	12	55
0.51 to 0.75	1 126	1 095	932	525	407	163	128	35	31	8	4	19
0.76 to 1.00	1 629	1 585	1 347	890	457	238	198	40	44	11	8	25
1.01 to 1.50	543	521	448	293	155	73	58	15	22	5	7	10
1.51 or more	490	483	421	306	115	62	51	11	7	3	–	4
Mean	.72	.72	.73	.76	.68	.72	.71	.74	.63	.62	.70	.62

TIPSII [UPF] GH129 CENSUS90 72583600 06/22/92 4:52 PM MACHINE: C DATA:CENSUS90*H1TIPSDA29. 06/18/92 13:30:56 TAPE: NONE FRAME: 81
TSF:CENSUS90*92. 06/18/92 13:31:35 UTF:CENSUS90*93. 06/18/92 13:31:35 META:CENSUS90*H1TABLES29. 06/18/92 13:47:14

Table 20. **Occupancy, Structural, and Utilization Characteristics of Housing Units With an Hispanic Origin Householder: 1990**

[Householders of Hispanic origin may be of any race. For definitions of terms and meanings of symbols, see text]

State Urban and Rural and Size of Place	The State	Urban							Rural			
			Inside urbanized area			Outside urbanized area						
		Total	Total	Central place	Urban fringe	Total	Place of 10,000 or more	Place of 2,500 to 9,999	Total	Place of 1,000 to 2,499	Place of less than 1,000	Other rural
Occupied housing units	**18 444**	**15 951**	**14 211**	**8 663**	**5 548**	**1 740**	**892**	**848**	**2 493**	**383**	**264**	**1 846**
POPULATION												
Persons in occupied housing units	52 707	45 413	40 463	24 328	16 135	4 950	2 600	2 350	7 294	1 075	743	5 476
Per occupied housing unit	2.86	2.85	2.85	2.81	2.91	2.84	2.91	2.77	2.93	2.81	2.81	2.97
Owner-occupied housing units	31 452	26 316	24 396	13 555	10 841	1 920	718	1 202	5 136	599	488	4 049
Per owner-occupied housing unit	3.12	3.16	3.18	3.22	3.14	2.87	2.83	2.90	2.91	2.97	2.80	2.92
Renter-occupied housing units	21 255	19 097	16 067	10 773	5 294	3 030	1 882	1 148	2 158	476	255	1 427
Per renter-occupied housing unit	2.55	2.51	2.45	2.42	2.53	2.83	2.95	2.65	2.96	2.63	2.83	3.11
TENURE												
Owner-occupied housing units	10 095	8 332	7 663	4 208	3 455	669	254	415	1 763	202	174	1 387
Percent of occupied housing units	54.7	52.2	53.9	48.6	62.3	38.4	28.5	48.9	70.7	52.7	65.9	75.1
Renter-occupied housing units	8 349	7 619	6 548	4 455	2 093	1 071	638	433	730	181	90	459
UNITS IN STRUCTURE												
Occupied housing units	**18 444**	**15 951**	**14 211**	**8 663**	**5 548**	**1 740**	**892**	**848**	**2 493**	**383**	**264**	**1 846**
1, detached	11 046	9 295	8 396	4 788	3 608	899	376	523	1 751	248	192	1 311
1, attached	824	787	582	283	299	205	162	43	37	4	5	28
2	1 038	995	837	684	153	158	108	50	43	23	6	14
3 or 4	1 259	1 205	1 034	719	315	171	100	71	54	25	10	19
5 to 9	1 132	1 098	999	619	380	99	49	50	34	13	3	18
10 to 19	1 106	1 092	1 021	572	449	71	39	32	14	8	1	5
20 to 49	560	554	531	375	156	23	15	8	6	2	4	–
50 or more	475	475	468	437	31	7	6	1	–	–	–	–
Mobile home or trailer	779	269	190	73	117	79	25	54	510	52	40	418
Other	225	181	153	113	40	28	12	16	44	8	3	33
ROOMS												
Owner-occupied housing units	**10 095**	**8 332**	**7 663**	**4 208**	**3 455**	**669**	**254**	**415**	**1 763**	**202**	**174**	**1 387**
1 room	20	13	12	10	2	1	–	1	7	1	2	4
2 rooms	114	94	86	60	26	8	3	5	20	–	1	19
3 rooms	417	341	311	213	98	30	10	20	76	1	11	64
4 rooms	1 161	827	734	462	272	93	29	64	334	36	37	261
5 rooms	2 416	1 940	1 763	976	787	177	68	109	476	72	52	352
6 rooms	2 383	2 032	1 864	1 070	794	168	55	113	351	36	39	276
7 rooms	1 596	1 353	1 261	650	611	92	37	55	243	28	23	192
8 rooms	1 060	924	872	411	461	52	25	27	136	18	4	114
9 or more rooms	928	808	760	356	404	48	27	21	120	10	5	105
Median	5.9	6.0	6.0	5.9	6.2	5.7	5.8	5.6	5.4	5.4	5.2	5.5
Renter-occupied housing units	**8 349**	**7 619**	**6 548**	**4 455**	**2 093**	**1 071**	**638**	**433**	**730**	**181**	**90**	**459**
1 room	381	371	353	295	58	18	10	8	10	1	5	4
2 rooms	814	765	674	515	159	91	56	35	49	16	6	27
3 rooms	1 709	1 616	1 391	1 007	384	225	132	93	93	35	12	46
4 rooms	2 299	2 074	1 749	1 110	639	325	179	146	225	61	29	135
5 rooms	1 766	1 592	1 374	899	475	218	130	88	174	37	22	115
6 rooms	833	730	604	391	213	126	89	37	103	21	8	74
7 rooms	318	273	232	124	108	41	27	14	45	6	7	32
8 rooms	125	113	97	62	35	16	9	7	12	2	1	9
9 or more rooms	104	85	74	52	22	11	6	5	19	2	–	17
Median	4.1	4.0	4.0	3.9	4.2	4.1	4.2	4.1	4.4	4.1	4.3	4.7
PERSONS IN UNIT												
Owner-occupied housing units	**10 095**	**8 332**	**7 663**	**4 208**	**3 455**	**669**	**254**	**415**	**1 763**	**202**	**174**	**1 387**
1 person	1 533	1 231	1 102	676	426	129	47	82	302	32	43	227
2 persons	2 793	2 242	2 038	1 100	938	204	80	124	551	67	50	434
3 persons	1 928	1 623	1 507	760	747	116	52	64	305	29	29	247
4 persons	1 973	1 629	1 495	729	766	134	47	87	344	42	23	279
5 persons	1 077	908	860	504	356	48	14	34	169	20	16	133
6 persons	478	415	393	257	136	22	6	16	63	8	7	48
7 or more persons	313	284	268	182	86	16	8	8	29	4	6	19
Median	2.87	2.93	2.96	2.93	2.99	2.51	2.50	2.52	2.59	2.57	2.38	2.63
Renter-occupied housing units	**8 349**	**7 619**	**6 548**	**4 455**	**2 093**	**1 071**	**638**	**433**	**730**	**181**	**90**	**459**
1 person	2 740	2 602	2 302	1 692	610	300	158	142	138	42	20	76
2 persons	2 097	1 910	1 703	1 117	586	207	118	89	187	49	21	117
3 persons	1 419	1 261	1 058	666	392	203	126	77	158	51	19	88
4 persons	1 074	931	744	460	284	187	121	66	143	20	21	102
5 persons	597	545	430	280	150	115	81	34	52	12	5	35
6 persons	267	229	187	135	52	42	23	19	38	6	3	29
7 or more persons	155	141	124	105	19	17	11	6	14	1	1	12
Median	2.18	2.13	2.07	1.98	2.24	2.64	2.84	2.34	2.75	2.49	2.71	2.91
PERSONS PER ROOM												
Owner-occupied housing units	**10 095**	**8 332**	**7 663**	**4 208**	**3 455**	**669**	**254**	**415**	**1 763**	**202**	**174**	**1 387**
0.50 or less	6 009	4 955	4 533	2 398	2 135	422	168	254	1 054	119	110	825
0.51 to 0.75	2 171	1 801	1 676	866	810	125	51	74	370	40	27	303
0.76 to 1.00	1 375	1 126	1 030	637	393	96	29	67	249	34	19	196
1.01 to 1.50	375	306	286	199	87	20	5	15	69	7	13	49
1.51 or more	165	144	138	108	30	6	1	5	21	2	5	14
Mean	.51	.51	.51	.54	.49	.49	.46	.51	.51	.51	.53	.51
Renter-occupied housing units	**8 349**	**7 619**	**6 548**	**4 455**	**2 093**	**1 071**	**638**	**433**	**730**	**181**	**90**	**459**
0.50 or less	4 219	3 895	3 422	2 325	1 097	473	262	211	324	88	36	200
0.51 to 0.75	1 649	1 484	1 257	795	462	227	140	87	165	41	22	102
0.76 to 1.00	1 705	1 526	1 276	888	388	250	154	96	179	39	26	114
1.01 to 1.50	456	416	328	231	97	88	56	32	40	11	4	25
1.51 or more	320	298	265	216	49	33	26	7	22	2	2	18
Mean	.62	.62	.61	.62	.59	.67	.69	.64	.64	.62	.66	.64

TIPSII [UPF] GH129 CENSUS90 72583600 06/22/92 4:52 PM MACHINE: C DATA:CENSUS90*H1TIPSDA29. 06/18/92 13:30:56 TAPE: NONE FRAME: 82
TSF:CENSUS90*92. 06/18/92 13:31:35 UTF:CENSUS90*93. 06/18/92 13:31:35 META:CENSUS90*H1TABLES29. 06/18/92 13:47:14

Table 21. **Occupancy, Structural, and Utilization Characteristics of Housing Units With a White, Not of Hispanic Origin Householder: 1990**

[For definitions of terms and meanings of symbols, see text]

State Urban and Rural and Size of Place	The State	Urban							Rural			
			Inside urbanized area			Outside urbanized area						
		Total	Total	Central place	Urban fringe	Total	Place of 10,000 or more	Place of 2,500 to 9,999	Total	Place of 1,000 to 2,499	Place of less than 1,000	Other rural
Occupied housing units	**1 735 995**	**1 157 484**	**890 584**	**359 179**	**531 405**	**266 900**	**108 907**	**157 993**	**578 511**	**76 539**	**70 793**	**431 179**
POPULATION												
Persons in occupied housing units	4 342 115	2 799 857	2 164 322	797 556	1 366 766	635 535	256 535	379 000	1 542 258	183 120	172 946	1 186 192
Per occupied housing unit	2.50	2.42	2.43	2.22	2.57	2.38	2.36	2.40	2.67	2.39	2.44	2.75
Owner-occupied housing units	3 277 660	2 025 210	1 599 193	504 057	1 095 136	426 017	165 314	260 703	1 252 450	132 140	133 010	987 300
Per owner-occupied housing unit	2.63	2.60	2.64	2.45	2.74	2.47	2.48	2.47	2.69	2.46	2.49	2.75
Renter-occupied housing units	1 064 455	774 647	565 129	293 499	271 630	209 518	91 221	118 297	289 808	50 980	39 936	198 892
Per renter-occupied housing unit	2.16	2.04	1.98	1.92	2.06	2.21	2.15	2.26	2.58	2.24	2.30	2.75
TENURE												
Owner-occupied housing units	1 244 008	777 841	605 688	206 078	399 610	172 153	66 557	105 596	466 167	53 793	53 440	358 934
Percent of occupied housing units	71.7	67.2	68.0	57.4	75.2	64.5	61.1	66.8	80.6	70.3	75.5	83.2
Renter-occupied housing units	491 987	379 643	284 896	153 101	131 795	94 747	42 350	52 397	112 344	22 746	17 353	72 245
UNITS IN STRUCTURE												
Occupied housing units	**1 735 995**	**1 157 484**	**890 584**	**359 179**	**531 405**	**266 900**	**108 907**	**157 993**	**578 511**	**76 539**	**70 793**	**431 179**
1, detached	1 253 138	802 987	607 471	215 238	392 233	195 516	76 040	119 476	450 151	58 535	54 910	336 706
1, attached	39 920	35 341	30 437	9 880	20 557	4 904	2 435	2 469	4 579	962	552	3 065
2	57 913	52 448	39 073	27 443	11 630	13 375	6 718	6 657	5 465	2 185	880	2 400
3 or 4	76 980	65 721	48 915	26 579	22 336	16 806	7 396	9 410	11 259	4 785	3 671	2 803
5 to 9	54 699	51 354	42 197	19 416	22 781	9 157	5 126	4 031	3 345	1 338	520	1 487
10 to 19	56 923	54 534	47 022	19 551	27 471	7 512	3 823	3 689	2 389	1 147	466	776
20 to 49	28 734	28 276	25 385	13 776	11 609	2 891	1 507	1 384	458	197	58	203
50 or more	26 342	25 897	23 988	16 889	7 099	1 909	1 493	416	445	84	–	361
Mobile home or trailer	129 604	33 547	20 841	7 886	12 955	12 706	3 538	9 168	96 057	6 629	9 106	80 322
Other	11 742	7 379	5 255	2 521	2 734	2 124	831	1 293	4 363	677	630	3 056
ROOMS												
Owner-occupied housing units	**1 244 008**	**777 841**	**605 688**	**206 078**	**399 610**	**172 153**	**66 557**	**105 596**	**466 167**	**53 793**	**53 440**	**358 934**
1 room	1 476	419	306	143	163	113	35	78	1 057	57	89	911
2 rooms	5 219	1 990	1 478	645	833	512	176	336	3 229	228	318	2 683
3 rooms	25 754	12 397	9 668	5 141	4 527	2 729	891	1 838	13 357	1 116	1 557	10 684
4 rooms	160 326	81 770	57 179	25 219	31 960	24 591	8 396	16 195	78 556	9 360	10 438	58 758
5 rooms	333 902	203 236	152 493	55 216	97 277	50 743	17 541	33 202	130 666	16 569	16 635	97 462
6 rooms	303 058	191 594	148 640	50 547	98 093	42 954	16 390	26 564	111 464	13 346	12 629	85 489
7 rooms	195 172	131 406	106 618	31 755	74 863	24 788	10 604	14 184	63 766	6 825	6 450	50 491
8 rooms	118 435	83 863	69 990	18 625	51 365	13 873	6 515	7 358	34 572	3 505	3 101	27 966
9 or more rooms	100 666	71 166	59 316	18 787	40 529	11 850	6 009	5 841	29 500	2 787	2 223	24 490
Median	5.8	6.0	6.0	5.8	6.2	5.7	5.9	5.5	5.6	5.5	5.4	5.6
Renter-occupied housing units	**491 987**	**379 643**	**284 896**	**153 101**	**131 795**	**94 747**	**42 350**	**52 397**	**112 344**	**22 746**	**17 353**	**72 245**
1 room	10 827	9 912	8 508	5 731	2 777	1 404	721	683	915	195	182	538
2 rooms	28 131	24 144	18 844	11 646	7 198	5 300	2 763	2 537	3 987	1 208	806	1 973
3 rooms	103 094	87 463	66 187	39 577	26 610	21 276	9 315	11 961	15 631	5 362	4 101	6 168
4 rooms	155 829	122 248	90 351	45 933	44 418	31 897	13 875	18 022	33 581	7 387	5 005	21 189
5 rooms	106 283	78 765	59 121	30 217	28 904	19 644	8 760	10 884	27 518	4 542	3 813	19 163
6 rooms	51 275	34 532	25 288	12 449	12 839	9 244	4 128	5 116	16 743	2 351	1 971	12 421
7 rooms	20 996	13 190	9 703	4 362	5 341	3 487	1 600	1 887	7 806	994	845	5 967
8 rooms	9 196	5 434	3 994	1 769	2 225	1 440	678	762	3 762	429	383	2 950
9 or more rooms	6 356	3 955	2 900	1 417	1 483	1 055	510	545	2 401	278	247	1 876
Median	4.2	4.1	4.0	3.9	4.2	4.1	4.1	4.1	4.6	4.1	4.2	4.8
PERSONS IN UNIT												
Owner-occupied housing units	**1 244 008**	**777 841**	**605 688**	**206 078**	**399 610**	**172 153**	**66 557**	**105 596**	**466 167**	**53 793**	**53 440**	**358 934**
1 person	245 398	163 002	120 865	52 142	68 723	42 137	15 858	26 279	82 396	13 892	13 629	54 875
2 persons	456 122	279 733	215 962	76 517	139 445	63 771	24 904	38 867	176 389	19 619	19 231	137 539
3 persons	220 540	138 182	110 447	34 027	76 420	27 735	10 938	16 797	82 358	8 362	8 271	65 725
4 persons	203 420	126 021	101 049	27 550	73 499	24 972	9 653	15 319	77 399	7 531	7 561	62 307
5 persons	83 093	50 193	40 523	10 842	29 681	9 670	3 676	5 994	32 900	3 103	3 280	26 517
6 persons	24 792	14 710	11 954	3 380	8 574	2 756	1 081	1 675	10 082	892	1 040	8 150
7 or more persons	10 643	6 000	4 888	1 620	3 268	1 112	447	665	4 643	394	428	3 821
Median	2.33	2.31	2.34	2.17	2.44	2.19	2.20	2.18	2.35	2.16	2.18	2.41
Renter-occupied housing units	**491 987**	**379 643**	**284 896**	**153 101**	**131 795**	**94 747**	**42 350**	**52 397**	**112 344**	**22 746**	**17 353**	**72 245**
1 person	203 906	170 310	131 512	75 328	56 184	38 798	17 650	21 148	33 596	9 490	7 021	17 085
2 persons	134 636	105 593	81 530	42 458	39 072	24 063	11 361	12 702	29 043	5 449	4 036	19 558
3 persons	70 557	50 762	36 196	17 999	18 197	14 566	6 321	8 245	19 795	3 417	2 613	13 765
4 persons	50 504	33 228	22 521	10 707	11 814	10 707	4 399	6 308	17 276	2 548	2 155	12 573
5 persons	21 916	13 549	8 974	4 388	4 586	4 575	1 824	2 751	8 367	1 215	1 024	6 128
6 persons	7 056	4 183	2 793	1 448	1 345	1 390	521	869	2 873	418	338	2 117
7 or more persons	3 412	2 018	1 370	773	597	648	274	374	1 394	209	166	1 019
Median	1.81	1.68	1.63	1.53	1.75	1.86	1.81	1.90	2.28	1.85	1.91	2.47
PERSONS PER ROOM												
Owner-occupied housing units	**1 244 008**	**777 841**	**605 688**	**206 078**	**399 610**	**172 153**	**66 557**	**105 596**	**466 167**	**53 793**	**53 440**	**358 934**
0.50 or less	896 310	579 871	450 857	159 576	291 281	129 014	51 288	77 726	316 439	39 243	37 758	239 438
0.51 to 0.75	218 764	131 306	103 796	30 660	73 136	27 510	10 246	17 264	87 458	8 762	8 988	69 708
0.76 to 1.00	111 864	59 200	45 409	13 720	31 689	13 791	4 436	9 355	52 664	5 010	5 714	41 940
1.01 to 1.50	14 573	6 587	4 965	1 825	3 140	1 622	513	1 109	7 986	684	839	6 463
1.51 or more	2 497	877	661	297	364	216	74	142	1 620	94	141	1 385
Mean	.43	.42	.42	.40	.43	.42	.40	.43	.46	.43	.45	.47
Renter-occupied housing units	**491 987**	**379 643**	**284 896**	**153 101**	**131 795**	**94 747**	**42 350**	**52 397**	**112 344**	**22 746**	**17 353**	**72 245**
0.50 or less	325 507	259 831	199 209	107 235	91 974	60 622	27 810	32 812	65 676	14 736	10 928	40 012
0.51 to 0.75	87 910	64 418	46 299	23 810	22 489	18 119	8 042	10 077	23 492	4 182	3 276	16 034
0.76 to 1.00	64 354	46 189	33 008	18 278	14 730	13 181	5 449	7 732	18 165	2 990	2 515	12 660
1.01 to 1.50	10 937	6 888	4 644	2 674	1 970	2 244	811	1 433	4 049	689	483	2 877
1.51 or more	3 279	2 317	1 736	1 104	632	581	238	343	962	149	151	662
Mean	.50	.49	.48	.48	.48	.52	.51	.53	.54	.52	.52	.55

TIPSII [UPF] GH129 CENSUS90 72583600 06/22/92 4:52 PM MACHINE: C DATA:CENSUS90*H1TIPSDA29. 06/18/92 13:30:56 TAPE: NONE FRAME: 83
TSF:CENSUS90*92. 06/18/92 13:31:35 UTF:CENSUS90*93. 06/18/92 13:31:35 META:CENSUS90*H1TABLES29. 06/18/92 13:47:14

Table 22. Age of Householder and Financial Characteristics of Housing Units With a White Householder: 1990

[For definitions of terms and meanings of symbols, see text]

State Urban and Rural and Size of Place	The State	Urban							Rural			
		Total	Inside urbanized area			Outside urbanized area			Total	Place of 1,000 to 2,499	Place of less than 1,000	Other rural
			Total	Central place	Urban fringe	Total	Place of 10,000 or more	Place of 2,500 to 9,999				
Occupied housing units	**1 747 422**	**1 167 085**	**899 099**	**363 858**	**535 241**	**267 986**	**109 404**	**158 582**	**580 337**	**76 784**	**70 992**	**432 561**
AGE OF HOUSEHOLDER												
Owner-occupied housing units	**1 250 741**	**783 225**	**610 594**	**208 447**	**402 147**	**172 631**	**66 731**	**105 900**	**467 516**	**53 938**	**53 573**	**360 005**
Under 25 years	21 142	11 209	8 011	3 115	4 896	3 198	1 127	2 071	9 933	1 036	1 249	7 648
25 to 34 years	201 331	129 784	105 271	33 396	71 875	24 513	9 046	15 467	71 547	7 530	7 918	56 099
35 to 44 years	266 539	171 360	139 589	43 089	96 500	31 771	13 017	18 754	95 179	9 292	8 850	77 037
45 to 54 years	216 654	132 062	106 462	32 020	74 442	25 600	10 180	15 420	84 592	7 735	7 799	69 058
55 to 64 years	207 882	127 805	100 535	33 764	66 771	27 270	10 889	16 381	80 077	8 396	8 524	63 157
65 to 74 years	194 326	121 530	90 176	34 889	55 287	31 354	12 066	19 288	72 796	9 848	9 655	53 293
75 years and over	142 867	89 475	60 550	28 174	32 376	28 925	10 406	18 519	53 392	10 101	9 578	33 713
Renter-occupied housing units	**496 681**	**383 860**	**288 505**	**155 411**	**133 094**	**95 355**	**42 673**	**52 682**	**112 821**	**22 846**	**17 419**	**72 556**
Under 25 years	71 814	58 065	41 960	25 378	16 582	16 105	9 008	7 097	13 749	2 894	1 948	8 907
25 to 34 years	162 224	126 574	99 225	51 143	48 082	27 349	12 594	14 755	35 650	5 976	4 526	25 148
35 to 44 years	88 470	66 742	50 921	26 067	24 854	15 821	6 830	8 991	21 728	3 512	2 765	15 451
45 to 54 years	45 844	33 826	25 672	13 316	12 356	8 154	3 433	4 721	12 018	2 048	1 687	8 283
55 to 64 years	34 168	25 513	18 710	10 815	7 895	6 803	2 782	4 021	8 655	1 774	1 419	5 462
65 to 74 years	39 355	30 003	21 315	12 157	9 158	8 688	3 342	5 346	9 352	2 583	2 021	4 748
75 years and over	54 806	43 137	30 702	16 535	14 167	12 435	4 684	7 751	11 669	4 059	3 053	4 557
HOUSEHOLDER 65 YEARS AND OVER												
Occupied housing units	**431 354**	**284 145**	**202 743**	**91 755**	**110 988**	**81 402**	**30 498**	**50 904**	**147 209**	**26 591**	**24 307**	**96 311**
1-person households	203 810	142 139	97 744	49 397	48 347	44 395	16 307	28 088	61 671	14 840	13 225	33 606
Mean number of persons per room	.32	.31	.32	.32	.32	.30	.30	.31	.33	.30	.31	.33
Units in structure:												
1, detached or attached	325 494	206 238	144 376	60 554	83 822	61 862	23 034	38 828	119 256	20 323	18 720	80 213
2 or more	79 798	69 830	53 347	29 024	24 323	16 483	6 606	9 877	9 968	4 749	3 380	1 839
Mobile home, trailer, or other	26 062	8 077	5 020	2 177	2 843	3 057	858	2 199	17 985	1 519	2 207	14 259
Specified owner	243 360	180 578	128 252	52 930	75 322	52 326	19 647	32 679	62 782	17 153	15 523	30 106
Mean value (dollars)	59 600	65 700	74 400	58 800	85 400	44 200	47 300	42 400	42 300	36 600	29 500	52 100
Specified renter	89 564	72 248	51 507	28 437	23 070	20 741	7 896	12 845	17 316	6 553	4 949	5 814
Mean contract rent (dollars)	286	313	364	324	414	183	198	174	156	147	138	191
VALUE												
Specified owner-occupied housing units	**923 886**	**687 484**	**537 377**	**178 391**	**358 986**	**150 107**	**58 835**	**91 272**	**236 402**	**45 099**	**41 662**	**149 641**
Less than $20,000	70 442	31 234	12 902	10 014	2 888	18 332	6 371	11 961	39 208	9 644	14 880	14 684
$20,000 to $29,999	67 397	38 624	18 506	13 316	5 190	20 118	7 258	12 860	28 773	7 746	7 910	13 117
$30,000 to $39,999	91 488	59 585	33 788	19 292	14 496	25 797	9 164	16 633	31 903	8 016	6 744	17 143
$40,000 to $49,999	107 158	77 296	52 503	24 239	28 264	24 793	8 900	15 893	29 862	6 396	4 689	18 777
$50,000 to $59,999	111 017	86 113	67 396	25 527	41 869	18 717	7 503	11 214	24 904	4 257	2 740	17 907
$60,000 to $69,999	111 521	89 223	74 427	23 372	51 055	14 796	6 269	8 527	22 298	3 205	1 696	17 397
$70,000 to $79,999	89 654	73 181	63 111	17 507	45 604	10 070	4 515	5 555	16 473	2 118	1 046	13 309
$80,000 to $89,999	65 183	54 047	48 209	12 494	35 715	5 838	2 708	3 130	11 136	1 182	550	9 404
$90,000 to $99,999	48 233	40 279	36 501	8 931	27 570	3 778	1 869	1 909	7 954	710	355	6 889
$100,000 to $124,999	61 788	51 253	47 346	9 685	37 661	3 907	1 978	1 929	10 535	877	412	9 246
$125,000 to $149,999	36 477	30 851	28 930	5 220	23 710	1 921	1 053	868	5 626	429	233	4 964
$150,000 to $174,999	20 567	17 559	16 591	3 154	13 437	968	548	420	3 008	217	130	2 661
$175,000 to $199,999	11 905	10 347	9 952	1 753	8 199	395	256	139	1 558	94	89	1 375
$200,000 to $249,999	12 966	11 430	11 043	1 621	9 422	387	259	128	1 536	90	89	1 357
$250,000 to $299,999	6 674	5 878	5 741	837	4 904	137	97	40	796	58	48	690
$300,000 to $399,999	5 833	5 291	5 196	752	4 444	95	54	41	542	45	23	474
$400,000 to $499,999	2 428	2 292	2 263	316	1 947	29	18	11	136	8	9	119
$500,000 or more	3 155	3 001	2 972	361	2 611	29	15	14	154	7	19	128
Median (dollars)	61 300	65 600	71 400	58 600	77 700	44 000	47 300	42 400	45 800	36 100	27 400	55 500
Mean (dollars)	73 700	80 100	88 500	68 600	98 400	49 900	54 000	47 200	55 300	42 600	34 000	65 000
Owner-occupied mobile homes or trailers	**101 472**	**25 572**	**17 431**	**6 225**	**11 206**	**8 141**	**2 303**	**5 838**	**75 900**	**4 599**	**6 783**	**64 518**
Median (dollars)	13 500	10 800	11 300	10 600	11 700	10 000–	10 000–	10 000–	14 700	10 900	11 700	15 600
Mean (dollars)	20 600	15 400	15 500	14 600	16 000	15 300	13 900	15 800	22 400	16 400	16 700	23 400
CONTRACT RENT												
Specified renter-occupied housing units	**465 909**	**379 426**	**285 757**	**154 101**	**131 656**	**93 669**	**42 073**	**51 596**	**86 483**	**22 384**	**16 781**	**47 318**
Less than $100	26 092	16 950	7 359	5 029	2 330	9 591	3 371	6 220	9 142	3 144	2 526	3 472
$100 to $149	35 154	20 112	9 229	6 730	2 499	10 883	4 034	6 849	15 042	4 619	4 059	6 364
$150 to $199	54 102	35 955	17 669	13 864	3 805	18 286	7 307	10 979	18 147	5 488	4 139	8 520
$200 to $249	56 321	43 982	27 774	21 151	6 623	16 208	7 320	8 888	12 339	3 352	2 101	6 886
$250 to $299	62 501	54 647	40 271	26 583	13 688	14 376	7 506	6 870	7 854	1 782	1 047	5 025
$300 to $349	53 039	48 582	40 312	22 143	18 169	8 270	4 380	3 890	4 457	849	401	3 207
$350 to $399	50 131	47 180	42 138	18 595	23 543	5 042	2 601	2 441	2 951	659	222	2 070
$400 to $449	33 748	32 186	29 862	12 066	17 796	2 324	1 310	1 014	1 562	288	87	1 187
$450 to $499	23 798	22 888	21 765	8 800	12 965	1 123	650	473	910	189	37	684
$500 to $549	14 716	14 121	13 546	4 823	8 723	575	331	244	595	99	34	462
$550 to $599	9 267	8 984	8 706	3 149	5 557	278	192	86	283	38	5	240
$600 to $649	5 899	5 714	5 532	1 907	3 625	182	112	70	185	20	17	148
$650 to $699	3 814	3 706	3 617	1 145	2 472	89	54	35	108	18	3	87
$700 to $749	2 423	2 361	2 312	776	1 536	49	28	21	62	6	7	49
$750 to $999	4 998	4 878	4 724	1 730	2 994	154	73	81	120	15	8	97
$1,000 or more	2 674	2 603	2 534	1 029	1 505	69	25	44	71	9	9	53
No cash rent	27 232	14 577	8 407	4 581	3 826	6 170	2 779	3 391	12 655	1 809	2 079	8 767
Median (dollars)	287	310	345	303	386	213	232	200	181	170	157	205
Mean (dollars)	309	330	363	326	408	224	240	212	202	185	166	225
MEALS INCLUDED IN RENT												
Specified renter-occupied housing units	**465 909**	**379 426**	**285 757**	**154 101**	**131 656**	**93 669**	**42 073**	**51 596**	**86 483**	**22 384**	**16 781**	**47 318**
With meals included in rent	4 264	4 032	3 606	1 714	1 892	426	241	185	232	62	44	126
No meals included in rent	434 413	360 817	273 744	147 806	125 938	87 073	39 053	48 020	73 596	20 513	14 658	38 425
No cash rent	27 232	14 577	8 407	4 581	3 826	6 170	2 779	3 391	12 655	1 809	2 079	8 767

TIPSII [UPF] GH129 CENSUS90 72583600 06/22/92 4:52 PM MACHINE: C DATA:CENSUS90*H1TIPSDA29. 06/18/92 13:30:56 TAPE: NONE FRAME: 84
TSF:CENSUS90*92. 06/18/92 13:31:35 UTF:CENSUS90*93. 06/18/92 13:31:35 META:CENSUS90*H1TABLES29. 06/18/92 13:47:14

Table 23. **Age of Householder and Financial Characteristics of Housing Units With a Black Householder: 1990**

[For definitions of terms and meanings of symbols, see text]

State Urban and Rural and Size of Place	The State	Urban							Rural			
			Inside urbanized area			Outside urbanized area						
		Total	Total	Central place	Urban fringe	Total	Place of 10,000 or more	Place of 2,500 to 9,999	Total	Place of 1,000 to 2,499	Place of less than 1,000	Other rural
Occupied housing units	**188 853**	**183 050**	**170 446**	**118 786**	**51 660**	**12 604**	**7 225**	**5 379**	**5 803**	**1 428**	**1 419**	**2 956**
AGE OF HOUSEHOLDER												
Owner-occupied housing units	**85 527**	**81 897**	**77 134**	**48 035**	**29 099**	**4 763**	**2 442**	**2 321**	**3 630**	**769**	**877**	**1 984**
Under 25 years	1 044	994	934	670	264	60	27	33	50	8	16	26
25 to 34 years	9 999	9 557	9 012	5 025	3 987	545	277	268	442	104	74	264
35 to 44 years	19 589	18 825	17 919	9 112	8 807	906	517	389	764	149	129	486
45 to 54 years	18 019	17 351	16 593	9 054	7 539	758	377	381	668	147	131	390
55 to 64 years	16 530	15 894	15 017	10 167	4 850	877	449	428	636	123	172	341
65 to 74 years	12 579	12 026	11 180	8 632	2 548	846	414	432	553	125	160	268
75 years and over	7 767	7 250	6 479	5 375	1 104	771	381	390	517	113	195	209
Renter-occupied housing units	**103 326**	**101 153**	**93 312**	**70 751**	**22 561**	**7 841**	**4 783**	**3 058**	**2 173**	**659**	**542**	**972**
Under 25 years	11 246	10 979	9 556	7 080	2 476	1 423	1 002	421	267	105	69	93
25 to 34 years	34 598	33 913	31 077	22 059	9 018	2 836	1 812	1 024	685	217	179	289
35 to 44 years	23 028	22 590	21 124	15 124	6 000	1 466	906	560	438	135	95	208
45 to 54 years	11 495	11 232	10 566	8 084	2 482	666	358	308	263	74	66	123
55 to 64 years	8 835	8 631	8 096	6 844	1 252	535	285	250	204	48	39	117
65 to 74 years	8 015	7 834	7 362	6 560	802	472	227	245	181	44	48	89
75 years and over	6 109	5 974	5 531	5 000	531	443	193	250	135	36	46	53
HOUSEHOLDER 65 YEARS AND OVER												
Occupied housing units	**34 470**	**33 084**	**30 552**	**25 567**	**4 985**	**2 532**	**1 215**	**1 317**	**1 386**	**318**	**449**	**619**
1-person households	16 848	16 164	14 790	12 941	1 849	1 374	666	708	684	174	229	281
Mean number of persons per room	.41	.41	.41	.41	.43	.38	.36	.41	.38	.37	.37	.40
Units in structure:												
1, detached or attached	19 692	18 566	16 655	12 827	3 828	1 911	940	971	1 126	260	383	483
2 or more	14 048	13 976	13 455	12 354	1 101	521	243	278	72	35	23	14
Mobile home, trailer, or other	730	542	442	386	56	100	32	68	188	23	43	122
Specified owner	15 762	15 021	13 615	10 352	3 263	1 406	702	704	741	206	299	236
Mean value (dollars)	38 400	38 800	40 100	35 900	53 800	25 500	28 100	22 900	29 900	30 400	17 100	45 600
Specified renter	13 902	13 631	12 749	11 444	1 305	882	400	482	271	79	92	100
Mean contract rent (dollars)	178	179	183	175	257	118	137	102	109	122	95	111
VALUE												
Specified owner-occupied housing units	**71 636**	**69 238**	**65 065**	**38 467**	**26 598**	**4 173**	**2 201**	**1 972**	**2 398**	**626**	**656**	**1 116**
Less than $20,000	9 981	9 129	7 555	6 827	728	1 574	697	877	852	227	428	197
$20,000 to $29,999	9 122	8 821	8 022	6 851	1 171	799	408	391	301	119	102	80
$30,000 to $39,999	13 089	12 792	12 052	8 320	3 732	740	448	292	297	110	64	123
$40,000 to $49,999	12 808	12 583	12 140	6 518	5 622	443	258	185	225	63	33	129
$50,000 to $59,999	8 587	8 440	8 209	3 951	4 258	231	136	95	147	23	13	111
$60,000 to $69,999	6 553	6 391	6 227	2 639	3 588	164	107	57	162	32	8	122
$70,000 to $79,999	3 961	3 849	3 760	1 293	2 467	89	58	31	112	28	3	81
$80,000 to $89,999	2 524	2 460	2 416	723	1 693	44	25	19	64	10	1	53
$90,000 to $99,999	1 446	1 411	1 377	436	941	34	27	7	35	4	2	29
$100,000 to $124,999	1 659	1 586	1 561	443	1 118	25	16	9	73	2	1	70
$125,000 to $149,999	801	759	738	166	572	21	16	5	42	1	–	41
$150,000 to $174,999	442	414	412	114	298	2	1	1	28	3	–	25
$175,000 to $199,999	229	210	209	68	141	1	1	–	19	–	–	19
$200,000 to $249,999	192	174	171	38	133	3	–	3	18	2	1	15
$250,000 to $299,999	83	76	76	26	50	–	–	–	7	–	–	7
$300,000 to $399,999	68	63	63	18	45	–	–	–	5	–	–	5
$400,000 to $499,999	35	31	31	9	22	–	–	–	4	–	–	4
$500,000 or more	56	49	46	27	19	3	3	–	7	2	–	5
Median (dollars)	42 600	42 800	43 700	36 600	54 200	26 400	29 900	22 700	31 400	26 800	13 200	51 800
Mean (dollars)	48 700	48 800	49 900	41 000	62 700	31 300	34 400	27 800	45 500	34 300	19 800	66 900
Owner-occupied mobile homes or trailers	**1 134**	**419**	**196**	**118**	**78**	**223**	**54**	**169**	**715**	**96**	**159**	**460**
Median (dollars)	12 600	12 600	17 300	17 400	17 000	10 000–	10 500	10 000–	12 600	12 500	10 000–	14 100
Mean (dollars)	21 700	23 100	32 400	32 800	31 800	15 000	14 600	15 200	20 900	17 900	14 100	23 800
CONTRACT RENT												
Specified renter-occupied housing units	**101 622**	**99 622**	**91 961**	**69 742**	**22 219**	**7 661**	**4 685**	**2 976**	**2 000**	**649**	**524**	**827**
Less than $100	13 666	13 196	11 387	9 523	1 864	1 809	757	1 052	470	132	217	121
$100 to $149	9 100	8 794	7 757	7 069	688	1 037	505	532	306	101	124	81
$150 to $199	11 795	11 515	10 245	9 586	659	1 270	820	450	280	135	60	85
$200 to $249	13 392	13 205	12 263	11 252	1 011	942	714	228	187	70	26	91
$250 to $299	14 272	14 119	13 355	10 927	2 428	764	614	150	153	56	12	85
$300 to $349	11 906	11 819	11 393	7 706	3 687	426	310	116	87	26	4	57
$350 to $399	11 081	10 978	10 705	5 843	4 862	273	202	71	103	53	1	49
$400 to $449	5 645	5 604	5 447	2 692	2 755	157	120	37	41	10	–	31
$450 to $499	3 352	3 313	3 267	1 614	1 653	46	37	9	39	18	–	21
$500 to $549	1 866	1 850	1 826	880	946	24	18	6	16	3	1	12
$550 to $599	990	986	970	385	585	16	10	6	4	–	–	4
$600 to $649	499	495	485	177	308	10	3	7	4	–	–	4
$650 to $699	303	302	302	115	187	–	–	–	1	–	1	–
$700 to $749	173	173	170	66	104	3	1	2	–	–	–	–
$750 to $999	188	185	183	86	97	2	–	2	3	–	–	3
$1,000 or more	57	57	55	35	20	2	1	1	–	–	–	–
No cash rent	3 337	3 031	2 151	1 786	365	880	573	307	306	45	78	183
Median (dollars)	254	255	261	232	355	169	198	127	161	171	102	218
Mean (dollars)	257	258	264	238	343	182	204	148	186	193	113	231
MEALS INCLUDED IN RENT												
Specified renter-occupied housing units	**101 622**	**99 622**	**91 961**	**69 742**	**22 219**	**7 661**	**4 685**	**2 976**	**2 000**	**649**	**524**	**827**
With meals included in rent	374	367	351	298	53	16	10	6	7	2	4	1
No meals included in rent	97 911	96 224	89 459	67 658	21 801	6 765	4 102	2 663	1 687	602	442	643
No cash rent	3 337	3 031	2 151	1 786	365	880	573	307	306	45	78	183

TIPSII [UPF] GH129 CENSUS90 72583600 06/22/92 4:52 PM MACHINE: C DATA:CENSUS90*H1TIPSDA29. 06/18/92 13:30:56 TAPE: NONE FRAME: 85
TSF:CENSUS90*92. 06/18/92 13:31:35 UTF:CENSUS90*93. 06/18/92 13:31:35 META:CENSUS90*H1TABLES29. 06/18/92 13:47:14

Table 24. **Age of Householder and Financial Characteristics of Housing Units With an American Indian, Eskimo, or Aleut Householder: 1990**

[For definitions of terms and meanings of symbols, see text]

State Urban and Rural and Size of Place	The State	Urban							Rural			
			Inside urbanized area			Outside urbanized area						
		Total	Total	Central place	Urban fringe	Total	Place of 10,000 or more	Place of 2,500 to 9,999	Total	Place of 1,000 to 2,499	Place of less than 1,000	Other rural
Occupied housing units	**7 298**	**4 643**	**3 708**	**2 182**	**1 526**	**935**	**345**	**590**	**2 655**	**435**	**325**	**1 895**
AGE OF HOUSEHOLDER												
Owner-occupied housing units	**4 159**	**2 289**	**1 842**	**930**	**912**	**447**	**166**	**281**	**1 870**	**236**	**221**	**1 413**
Under 25 years	82	36	29	17	12	7	3	4	46	11	4	31
25 to 34 years	685	401	325	164	161	76	23	53	284	42	34	208
35 to 44 years	1 013	568	486	207	279	82	35	47	445	44	50	351
45 to 54 years	889	479	391	191	200	88	31	57	410	44	42	324
55 to 64 years	726	384	295	157	138	89	34	55	342	43	38	261
65 to 74 years	483	253	195	112	83	58	23	35	230	30	37	163
75 years and over	281	168	121	82	39	47	17	30	113	22	16	75
Renter-occupied housing units	**3 139**	**2 354**	**1 866**	**1 252**	**614**	**488**	**179**	**309**	**785**	**199**	**104**	**482**
Under 25 years	421	315	249	163	86	66	23	43	106	30	14	62
25 to 34 years	1 026	781	615	389	226	166	66	100	245	67	32	146
35 to 44 years	779	580	486	317	169	94	34	60	199	43	22	134
45 to 54 years	398	289	222	156	66	67	27	40	109	27	16	66
55 to 64 years	235	173	138	109	29	35	12	23	62	14	7	41
65 to 74 years	175	137	100	75	25	37	9	28	38	10	8	20
75 years and over	105	79	56	43	13	23	8	15	26	8	5	13
HOUSEHOLDER 65 YEARS AND OVER												
Occupied housing units	**1 044**	**637**	**472**	**312**	**160**	**165**	**57**	**108**	**407**	**70**	**66**	**271**
1-person households	499	317	232	163	69	85	26	59	182	42	39	101
Mean number of persons per room	.35	.36	.37	.37	.36	.33	.33	.33	.35	.33	.30	.37
Units in structure:												
1, detached or attached	728	439	328	199	129	111	42	69	289	52	55	182
2 or more	190	161	127	101	26	34	13	21	29	15	6	8
Mobile home, trailer, or other	126	37	17	12	5	20	2	18	89	3	5	81
Specified owner	509	339	257	151	106	82	34	48	170	45	44	81
Mean value (dollars)	43 700	48 000	51 700	43 800	63 100	36 500	38 700	35 000	35 100	29 700	31 500	40 000
Specified renter	268	212	155	118	37	57	15	42	56	18	12	26
Mean contract rent (dollars)	201	213	234	218	288	157	142	162	149	134	122	178
VALUE												
Specified owner-occupied housing units	**2 805**	**1 920**	**1 550**	**772**	**778**	**370**	**147**	**223**	**885**	**185**	**165**	**535**
Less than $20,000	443	209	136	111	25	73	30	43	234	59	75	100
$20,000 to $29,999	317	188	127	96	31	61	27	34	129	32	27	70
$30,000 to $39,999	384	269	207	139	68	62	19	43	115	37	31	47
$40,000 to $49,999	381	288	229	130	99	59	25	34	93	16	12	65
$50,000 to $59,999	328	244	207	85	122	37	9	28	84	13	10	61
$60,000 to $69,999	295	219	198	70	128	21	8	13	76	15	6	55
$70,000 to $79,999	217	170	150	52	98	20	10	10	47	7	2	38
$80,000 to $89,999	121	98	90	37	53	8	6	2	23	2	–	21
$90,000 to $99,999	86	65	55	10	45	10	3	7	21	1	–	20
$100,000 to $124,999	98	68	61	16	45	7	2	5	30	1	–	29
$125,000 to $149,999	66	50	44	12	32	6	4	2	16	1	–	15
$150,000 to $174,999	26	18	16	6	10	2	1	1	8	–	–	8
$175,000 to $199,999	13	10	8	2	6	2	1	1	3	1	–	2
$200,000 to $249,999	13	10	9	3	6	1	1	–	3	–	2	1
$250,000 to $299,999	7	5	4	1	3	1	1	–	2	–	–	2
$300,000 to $399,999	5	4	4	–	4	–	–	–	1	–	–	1
$400,000 to $499,999	1	1	1	–	1	–	–	–	–	–	–	–
$500,000 or more	4	4	4	2	2	–	–	–	–	–	–	–
Median (dollars)	46 700	50 300	53 900	43 100	62 900	38 300	39 000	38 000	37 000	30 300	22 500	47 300
Mean (dollars)	54 300	58 300	61 500	50 200	72 600	45 000	47 900	43 000	45 700	34 700	28 800	54 600
Owner-occupied mobile homes or trailers	**611**	**136**	**94**	**37**	**57**	**42**	**7**	**35**	**475**	**37**	**37**	**401**
Median (dollars)	13 400	10 000–	10 000–	10 000–	10 600	10 000–	12 500	10 000–	14 800	11 500	12 800	15 300
Mean (dollars)	22 400	14 500	13 700	13 900	13 600	16 100	22 600	14 800	24 700	18 100	31 400	24 700
CONTRACT RENT												
Specified renter-occupied housing units	**2 962**	**2 311**	**1 835**	**1 234**	**601**	**476**	**173**	**303**	**651**	**194**	**102**	**355**
Less than $100	226	148	96	76	20	52	17	35	78	31	18	29
$100 to $149	241	143	80	69	11	63	15	48	98	25	22	51
$150 to $199	470	304	198	170	28	106	30	76	166	56	33	77
$200 to $249	466	361	279	217	62	82	30	52	105	36	19	50
$250 to $299	447	377	309	228	81	68	30	38	70	22	3	45
$300 to $349	343	311	280	162	118	31	14	17	32	7	1	24
$350 to $399	229	215	189	103	86	26	14	12	14	2	2	10
$400 to $449	150	139	132	76	56	7	3	4	11	3	–	8
$450 to $499	96	91	84	41	43	7	4	3	5	1	–	4
$500 to $549	56	52	49	22	27	3	3	–	4	–	–	4
$550 to $599	45	41	41	16	25	–	–	–	4	–	–	4
$600 to $649	16	16	16	7	9	–	–	–	–	–	–	–
$650 to $699	12	12	12	3	9	–	–	–	–	–	–	–
$700 to $749	9	9	8	3	5	1	1	–	–	–	–	–
$750 to $999	9	9	9	5	4	–	–	–	–	–	–	–
$1,000 or more	1	1	1	1	–	–	–	–	–	–	–	–
No cash rent	146	82	52	35	17	30	12	18	64	11	4	49
Median (dollars)	251	270	288	263	335	201	228	189	180	180	162	195
Mean (dollars)	265	283	300	276	351	212	239	198	195	183	158	215
MEALS INCLUDED IN RENT												
Specified renter-occupied housing units	**2 962**	**2 311**	**1 835**	**1 234**	**601**	**476**	**173**	**303**	**651**	**194**	**102**	**355**
With meals included in rent	10	8	7	6	1	1	1	–	2	–	–	2
No meals included in rent	2 806	2 221	1 776	1 193	583	445	160	285	585	183	98	304
No cash rent	146	82	52	35	17	30	12	18	64	11	4	49

TIPSII [UPF] GH129 CENSUS90 72583600 06/22/92 4:52 PM MACHINE: C DATA:CENSUS90*H1TIPSDA29. 06/18/92 13:30:56 TAPE: NONE FRAME: 86
TSF:CENSUS90*92. 06/18/92 13:31:35 UTF:CENSUS90*93. 06/18/92 13:31:35 META:CENSUS90*H1TABLES29. 06/18/92 13:47:14

Table 25. **Age of Householder and Financial Characteristics of Housing Units With an Asian or Pacific Islander Householder: 1990**

[For definitions of terms and meanings of symbols, see text]

State Urban and Rural and Size of Place	The State	Urban							Rural			
			Inside urbanized area			Outside urbanized area						
		Total	Total	Central place	Urban fringe	Total	Place of 10,000 or more	Place of 2,500 to 9,999	Total	Place of 1,000 to 2,499	Place of less than 1,000	Other rural
Occupied housing units	**11 584**	**10 903**	**9 608**	**4 489**	**5 119**	**1 295**	**956**	**339**	**681**	**122**	**56**	**503**
AGE OF HOUSEHOLDER												
Owner-occupied housing units	**5 382**	**4 895**	**4 456**	**1 351**	**3 105**	**439**	**253**	**186**	**487**	**72**	**25**	**390**
Under 25 years	78	72	61	33	28	11	5	6	6	–	–	6
25 to 34 years	885	793	735	280	455	58	32	26	92	9	4	79
35 to 44 years	1 745	1 613	1 482	407	1 075	131	81	50	132	18	5	109
45 to 54 years	1 594	1 441	1 293	341	952	148	86	62	153	21	12	120
55 to 64 years	746	677	613	191	422	64	34	30	69	14	2	53
65 to 74 years	246	219	200	71	129	19	10	9	27	9	1	17
75 years and over	88	80	72	28	44	8	5	3	8	1	1	6
Renter-occupied housing units	**6 202**	**6 008**	**5 152**	**3 138**	**2 014**	**856**	**703**	**153**	**194**	**50**	**31**	**113**
Under 25 years	1 139	1 116	853	555	298	263	234	29	23	5	2	16
25 to 34 years	2 788	2 711	2 353	1 420	933	358	299	59	77	20	10	47
35 to 44 years	1 283	1 232	1 084	621	463	148	113	35	51	13	5	33
45 to 54 years	556	538	489	309	180	49	36	13	18	4	4	10
55 to 64 years	220	208	185	116	69	23	14	9	12	6	3	3
65 to 74 years	130	122	112	68	44	10	5	5	8	2	4	2
75 years and over	86	81	76	49	27	5	2	3	5	–	3	2
HOUSEHOLDER 65 YEARS AND OVER												
Occupied housing units	**550**	**502**	**460**	**216**	**244**	**42**	**22**	**20**	**48**	**12**	**9**	**27**
1-person households	185	161	134	76	58	27	13	14	24	6	7	11
Mean number of persons per room	.44	.45	.46	.51	.42	.33	.38	.27	.33	.31	.30	.35
Units in structure:												
1, detached or attached	365	331	300	124	176	31	16	15	34	7	4	23
2 or more	160	159	150	88	62	9	5	4	1	–	1	–
Mobile home, trailer, or other	25	12	10	4	6	2	1	1	13	5	4	4
Specified owner	280	266	241	93	148	25	15	10	14	5	–	9
Mean value (dollars)	91 200	92 900	97 300	60 100	120 700	50 600	51 100	49 800	59 500	50 500	–	64 400
Specified renter	211	198	184	116	68	14	7	7	13	2	7	4
Mean contract rent (dollars)	253	253	258	217	330	192	245	140	243	138	269	280
VALUE												
Specified owner-occupied housing units	**4 605**	**4 311**	**3 940**	**1 113**	**2 827**	**371**	**219**	**152**	**294**	**51**	**16**	**227**
Less than $20,000	107	90	74	46	28	16	9	7	17	6	4	7
$20,000 to $29,999	136	120	91	77	14	29	17	12	16	6	4	6
$30,000 to $39,999	231	213	182	133	49	31	12	19	18	8	1	9
$40,000 to $49,999	328	295	252	134	118	43	18	25	33	9	4	20
$50,000 to $59,999	361	330	288	154	134	42	27	15	31	8	1	22
$60,000 to $69,999	455	422	382	132	250	40	24	16	33	7	1	25
$70,000 to $79,999	390	357	324	111	213	33	20	13	33	4	–	29
$80,000 to $89,999	362	341	309	71	238	32	21	11	21	1	1	19
$90,000 to $99,999	273	259	236	51	185	23	12	11	14	2	–	12
$100,000 to $124,999	546	514	482	76	406	32	22	10	32	–	–	32
$125,000 to $149,999	375	362	346	41	305	16	15	1	13	–	–	13
$150,000 to $174,999	241	232	222	26	196	10	7	3	9	–	–	9
$175,000 to $199,999	168	162	159	21	138	3	3	–	6	–	–	6
$200,000 to $249,999	207	203	191	12	179	12	6	6	4	–	–	4
$250,000 to $299,999	110	104	99	10	89	5	3	2	6	–	–	6
$300,000 to $399,999	119	113	110	8	102	3	2	1	6	–	–	6
$400,000 to $499,999	92	90	89	5	84	1	1	–	2	–	–	2
$500,000 or more	104	104	104	5	99	–	–	–	–	–	–	–
Median (dollars)	88 100	89 600	92 900	60 900	111 400	66 600	71 000	58 000	69 700	46 500	30 000	78 800
Mean (dollars)	123 600	126 000	130 300	76 700	151 500	80 200	85 800	72 100	87 500	46 800	34 800	100 300
Owner-occupied mobile homes or trailers	**158**	**79**	**70**	**47**	**23**	**9**	**2**	**7**	**79**	**12**	**3**	**64**
Median (dollars)	10 000–	10 000–	10 000–	10 000–	11 600	13 800	10 000	17 500	10 600	10 000–	27 500	10 900
Mean (dollars)	18 200	17 300	14 300	12 900	17 300	40 200	10 800	48 600	19 200	16 300	23 000	19 600
CONTRACT RENT												
Specified renter-occupied housing units	**6 157**	**5 975**	**5 122**	**3 121**	**2 001**	**853**	**701**	**152**	**182**	**49**	**31**	**102**
Less than $100	235	224	197	181	16	27	19	8	11	2	3	6
$100 to $149	271	252	173	151	22	79	70	9	19	7	3	9
$150 to $199	476	445	270	244	26	175	151	24	31	9	8	14
$200 to $249	892	870	700	607	93	170	145	25	22	10	2	10
$250 to $299	846	814	690	486	204	124	101	23	32	12	7	13
$300 to $349	867	855	766	463	303	89	70	19	12	2	–	10
$350 to $399	821	808	743	366	377	65	52	13	13	4	–	9
$400 to $449	561	555	528	214	314	27	21	6	6	–	–	6
$450 to $499	345	340	329	143	186	11	11	–	5	2	–	3
$500 to $549	232	226	220	89	131	6	5	1	6	1	3	2
$550 to $599	152	151	147	59	88	4	3	1	1	–	–	1
$600 to $649	99	99	97	25	72	2	2	–	–	–	–	–
$650 to $699	45	45	44	11	33	1	1	–	–	–	–	–
$700 to $749	25	25	24	7	17	1	1	–	–	–	–	–
$750 to $999	74	74	71	17	54	3	1	2	–	–	–	–
$1,000 or more	37	36	34	6	28	2	1	1	1	–	–	1
No cash rent	179	156	89	52	37	67	47	20	23	–	5	18
Median (dollars)	314	317	331	286	393	227	223	250	239	228	192	258
Mean (dollars)	332	334	347	299	422	250	246	268	255	238	225	273
MEALS INCLUDED IN RENT												
Specified renter-occupied housing units	**6 157**	**5 975**	**5 122**	**3 121**	**2 001**	**853**	**701**	**152**	**182**	**49**	**31**	**102**
With meals included in rent	23	22	20	14	6	2	1	1	1	–	–	1
No meals included in rent	5 955	5 797	5 013	3 055	1 958	784	653	131	158	49	26	83
No cash rent	179	156	89	52	37	67	47	20	23	–	5	18

TIPSII [UPF] GH129 CENSUS90 72583600 06/22/92 4:52 PM MACHINE: C DATA:CENSUS90*H1TIPSDA29. 06/18/92 13:30:56 TAPE: NONE FRAME: 87
TSF:CENSUS90*92. 06/18/92 13:31:35 UTF:CENSUS90*93. 06/18/92 13:31:35 META:CENSUS90*H1TABLES29. 06/18/92 13:47:14

Table 26. **Age of Householder and Financial Characteristics of Housing Units With an Hispanic Origin Householder: 1990**

[Householders of Hispanic origin may be of any race. For definitions of terms and meanings of symbols, see text]

State Urban and Rural and Size of Place	The State	Urban							Rural			
			Inside urbanized area			Outside urbanized area						
		Total	Total	Central place	Urban fringe	Total	Place of 10,000 or more	Place of 2,500 to 9,999	Total	Place of 1,000 to 2,499	Place of less than 1,000	Other rural
Occupied housing units	**18 444**	**15 951**	**14 211**	**8 663**	**5 548**	**1 740**	**892**	**848**	**2 493**	**383**	**264**	**1 846**
AGE OF HOUSEHOLDER												
Owner-occupied housing units	**10 095**	**8 332**	**7 663**	**4 208**	**3 455**	**669**	**254**	**415**	**1 763**	**202**	**174**	**1 387**
Under 25 years	225	182	159	90	69	23	9	14	43	5	5	33
25 to 34 years	2 031	1 693	1 547	781	766	146	52	94	338	42	39	257
35 to 44 years	2 540	2 145	2 009	1 034	975	136	58	78	395	38	28	329
45 to 54 years	1 896	1 524	1 410	689	721	114	43	71	372	38	31	303
55 to 64 years	1 662	1 384	1 292	786	506	92	23	69	278	34	16	228
65 to 74 years	1 089	900	822	547	275	78	35	43	189	23	30	136
75 years and over	652	504	424	281	143	80	34	46	148	22	25	101
Renter-occupied housing units	**8 349**	**7 619**	**6 548**	**4 455**	**2 093**	**1 071**	**638**	**433**	**730**	**181**	**90**	**459**
Under 25 years	1 401	1 275	1 053	752	301	222	144	78	126	38	13	75
25 to 34 years	3 306	3 021	2 596	1 707	889	425	268	157	285	66	36	183
35 to 44 years	1 707	1 566	1 360	883	477	206	134	72	141	28	13	100
45 to 54 years	711	646	576	373	203	70	33	37	65	15	11	39
55 to 64 years	470	431	391	295	96	40	17	23	39	8	8	23
65 to 74 years	415	365	322	246	76	43	16	27	50	12	5	33
75 years and over	339	315	250	199	51	65	26	39	24	14	4	6
HOUSEHOLDER 65 YEARS AND OVER												
Occupied housing units	**2 495**	**2 084**	**1 818**	**1 273**	**545**	**266**	**111**	**155**	**411**	**71**	**64**	**276**
1-person households	1 122	940	781	553	228	159	69	90	182	36	34	112
Mean number of persons per room	.38	.38	.39	.41	.35	.32	.31	.32	.36	.35	.33	.36
Units in structure:												
1, detached or attached	1 721	1 413	1 230	816	414	183	79	104	308	48	50	210
2 or more	656	625	552	434	118	73	31	42	31	17	5	9
Mobile home, trailer, or other	118	46	36	23	13	10	1	9	72	6	9	57
Specified owner	1 346	1 171	1 045	693	352	126	53	73	175	38	42	95
Mean value (dollars)	54 500	56 400	57 300	45 100	81 400	49 000	60 800	40 400	41 800	31 300	24 900	53 500
Specified renter	730	665	563	440	123	102	39	63	65	26	9	30
Mean contract rent (dollars)	229	236	254	233	327	141	143	140	146	115	158	180
VALUE												
Specified owner-occupied housing units	**8 212**	**7 235**	**6 693**	**3 632**	**3 061**	**542**	**208**	**334**	**977**	**169**	**132**	**676**
Less than $20,000	744	582	507	486	21	75	30	45	162	45	62	55
$20,000 to $29,999	670	590	522	469	53	68	26	42	80	23	17	40
$30,000 to $39,999	915	810	708	542	166	102	37	65	105	26	19	60
$40,000 to $49,999	957	839	744	495	249	95	34	61	118	22	12	84
$50,000 to $59,999	1 004	907	848	483	365	59	14	45	97	18	8	71
$60,000 to $69,999	1 035	925	867	409	458	58	25	33	110	10	3	97
$70,000 to $79,999	792	707	671	270	401	36	17	19	85	7	3	75
$80,000 to $89,999	531	479	462	151	311	17	8	9	52	3	5	44
$90,000 to $99,999	395	357	347	113	234	10	5	5	38	3	–	35
$100,000 to $124,999	439	379	371	92	279	8	4	4	60	9	2	49
$125,000 to $149,999	268	237	230	53	177	7	4	3	31	2	–	29
$150,000 to $174,999	151	129	127	30	97	2	–	2	22	–	1	21
$175,000 to $199,999	83	78	76	10	66	2	1	1	5	–	–	5
$200,000 to $249,999	90	86	85	14	71	1	1	–	4	–	–	4
$250,000 to $299,999	52	47	47	8	39	–	–	–	5	–	–	5
$300,000 to $399,999	41	39	39	5	34	–	–	–	2	–	–	2
$400,000 to $499,999	23	23	23	1	22	–	–	–	–	–	–	–
$500,000 or more	22	21	19	1	18	2	2	–	1	1	–	–
Median (dollars)	58 000	58 700	60 200	46 600	74 800	42 900	43 400	42 600	51 900	36 000	22 500	63 200
Mean (dollars)	68 800	69 900	71 600	52 000	94 800	49 400	54 500	46 200	60 400	44 900	30 500	70 000
Owner-occupied mobile homes or trailers	**502**	**185**	**144**	**52**	**92**	**41**	**12**	**29**	**317**	**17**	**24**	**276**
Median (dollars)	13 300	10 000–	10 000–	10 000	10 000–	10 000–	10 000–	10 400	16 300	10 000–	15 000	16 600
Mean (dollars)	21 000	16 800	17 300	20 400	15 600	15 000	18 600	13 600	23 400	21 200	18 700	24 000
CONTRACT RENT												
Specified renter-occupied housing units	**8 127**	**7 517**	**6 470**	**4 403**	**2 067**	**1 047**	**622**	**425**	**610**	**179**	**84**	**347**
Less than $100	377	323	239	217	22	84	26	58	54	31	10	13
$100 to $149	432	347	259	235	24	88	40	48	85	28	18	39
$150 to $199	774	659	503	464	39	156	70	86	115	27	18	70
$200 to $249	1 113	1 010	874	771	103	136	76	60	103	33	16	54
$250 to $299	1 231	1 163	1 009	754	255	154	92	62	68	18	6	44
$300 to $349	1 076	1 043	959	642	317	84	49	35	33	14	–	19
$350 to $399	949	917	842	456	386	75	55	20	32	10	3	19
$400 to $449	615	600	547	282	265	53	47	6	15	3	1	11
$450 to $499	437	428	406	202	204	22	17	5	9	2	1	6
$500 to $549	270	263	252	105	147	11	8	3	7	2	1	4
$550 to $599	160	155	155	63	92	–	–	–	5	2	–	3
$600 to $649	98	96	94	31	63	2	1	1	2	–	1	1
$650 to $699	54	53	52	18	34	1	1	–	1	–	–	1
$700 to $749	29	29	27	9	18	2	1	1	–	–	–	–
$750 to $999	58	54	53	21	32	1	1	–	4	–	–	4
$1,000 or more	25	25	24	9	15	1	1	–	–	–	–	–
No cash rent	429	352	175	124	51	177	137	40	77	9	9	59
Median (dollars)	296	304	313	278	382	235	263	200	205	198	170	215
Mean (dollars)	312	319	329	293	403	246	274	210	225	205	190	246
MEALS INCLUDED IN RENT												
Specified renter-occupied housing units	**8 127**	**7 517**	**6 470**	**4 403**	**2 067**	**1 047**	**622**	**425**	**610**	**179**	**84**	**347**
With meals included in rent	29	27	24	18	6	3	1	2	2	1	–	1
No meals included in rent	7 669	7 138	6 271	4 261	2 010	867	484	383	531	169	75	287
No cash rent	429	352	175	124	51	177	137	40	77	9	9	59

TIPSII [UPF] GH129 CENSUS90 72583600 06/22/92 4:52 PM MACHINE: C DATA:CENSUS90*H1TIPSDA29. 06/18/92 13:30:56 TAPE: NONE FRAME: 88
TSF:CENSUS90*92. 06/18/92 13:31:35 UTF:CENSUS90*93. 06/18/92 13:31:35 META:CENSUS90*H1TABLES29. 06/18/92 13:47:14

Table 27. **Age of Householder and Financial Characteristics of Housing Units With a White, Not of Hispanic Origin Householder: 1990**

[For definitions of terms and meanings of symbols, see text]

State Urban and Rural and Size of Place	The State	Urban							Rural			
		Total	Inside urbanized area			Outside urbanized area			Total	Place of 1,000 to 2,499	Place of less than 1,000	Other rural
			Total	Central place	Urban fringe	Total	Place of 10,000 or more	Place of 2,500 to 9,999				
Occupied housing units	**1 735 995**	**1 157 484**	**890 584**	**359 179**	**531 405**	**266 900**	**108 907**	**157 993**	**578 511**	**76 539**	**70 793**	**431 179**
AGE OF HOUSEHOLDER												
Owner-occupied housing units	**1 244 008**	**777 841**	**605 688**	**206 078**	**399 610**	**172 153**	**66 557**	**105 596**	**466 167**	**53 793**	**53 440**	**358 934**
Under 25 years	20 999	11 099	7 918	3 069	4 849	3 181	1 121	2 060	9 900	1 033	1 245	7 622
25 to 34 years	200 094	128 779	104 350	32 999	71 351	24 429	9 018	15 411	71 315	7 505	7 895	55 915
35 to 44 years	264 937	170 040	138 362	42 549	95 813	31 678	12 981	18 697	94 897	9 267	8 828	76 802
45 to 54 years	215 389	131 073	105 552	31 640	73 912	25 521	10 149	15 372	84 316	7 710	7 781	68 825
55 to 64 years	206 744	126 884	99 683	33 306	66 377	27 201	10 871	16 330	79 860	8 370	8 509	62 981
65 to 74 years	193 502	120 878	89 589	34 533	55 056	31 289	12 039	19 250	72 624	9 829	9 628	53 167
75 years and over	142 343	89 088	60 234	27 982	32 252	28 854	10 378	18 476	53 255	10 079	9 554	33 622
Renter-occupied housing units	**491 987**	**379 643**	**284 896**	**153 101**	**131 795**	**94 747**	**42 350**	**52 397**	**112 344**	**22 746**	**17 353**	**72 245**
Under 25 years	71 063	57 399	41 402	24 992	16 410	15 997	8 947	7 050	13 664	2 875	1 940	8 849
25 to 34 years	160 431	124 960	97 832	50 302	47 530	27 128	12 466	14 662	35 471	5 943	4 503	25 025
35 to 44 years	87 580	65 928	50 221	25 647	24 574	15 707	6 765	8 942	21 652	3 500	2 755	15 397
45 to 54 years	45 434	33 459	25 346	13 120	12 226	8 113	3 409	4 704	11 975	2 040	1 678	8 257
55 to 64 years	33 883	25 260	18 485	10 656	7 829	6 775	2 772	4 003	8 623	1 768	1 411	5 444
65 to 74 years	39 054	29 744	21 091	11 988	9 103	8 653	3 330	5 323	9 310	2 572	2 016	4 722
75 years and over	54 542	42 893	30 519	16 396	14 123	12 374	4 661	7 713	11 649	4 048	3 050	4 551
HOUSEHOLDER 65 YEARS AND OVER												
Occupied housing units	**429 441**	**282 603**	**201 433**	**90 899**	**110 534**	**81 170**	**30 408**	**50 762**	**146 838**	**26 528**	**24 248**	**96 062**
1-person households	202 905	141 395	97 139	48 985	48 154	44 256	16 252	28 004	61 510	14 808	13 193	33 509
Mean number of persons per room	.32	.31	.32	.32	.32	.30	.30	.31	.33	.30	.31	.33
Units in structure:												
1, detached or attached	324 170	205 201	143 496	60 027	83 469	61 705	22 972	38 733	118 969	20 277	18 675	80 017
2 or more	79 300	69 357	52 940	28 710	24 230	16 417	6 579	9 838	9 943	4 735	3 375	1 833
Mobile home, trailer, or other	25 971	8 045	4 997	2 162	2 835	3 048	857	2 191	17 926	1 516	2 198	14 212
Specified owner	242 334	179 715	127 499	52 476	75 023	52 216	19 605	32 611	62 619	17 117	15 484	30 018
Mean value (dollars)	59 600	65 700	74 500	58 900	85 400	44 200	47 200	42 400	42 300	36 600	29 500	52 100
Specified renter	89 017	71 754	51 103	28 129	22 974	20 651	7 864	12 787	17 263	6 531	4 941	5 791
Mean contract rent (dollars)	287	313	365	325	414	183	198	174	156	147	138	191
VALUE												
Specified owner-occupied housing units	**918 471**	**682 815**	**533 101**	**176 355**	**356 746**	**149 714**	**58 694**	**91 020**	**235 656**	**44 979**	**41 560**	**149 117**
Less than $20,000	70 058	30 974	12 696	9 820	2 876	18 278	6 351	11 927	39 084	9 612	14 834	14 638
$20,000 to $29,999	67 024	38 317	18 249	13 096	5 153	20 068	7 240	12 828	28 707	7 727	7 895	13 085
$30,000 to $39,999	90 943	59 127	33 399	19 014	14 385	25 728	9 139	16 589	31 816	7 994	6 729	17 093
$40,000 to $49,999	106 567	76 789	52 067	23 952	28 115	24 722	8 879	15 843	29 778	6 382	4 681	18 715
$50,000 to $59,999	110 345	85 509	66 838	25 234	41 604	18 671	7 490	11 181	24 836	4 249	2 733	17 854
$60,000 to $69,999	110 808	88 594	73 847	23 107	50 740	14 747	6 249	8 498	22 214	3 199	1 694	17 321
$70,000 to $79,999	89 104	72 698	62 648	17 331	45 317	10 050	4 508	5 542	16 406	2 113	1 043	13 250
$80,000 to $89,999	64 799	53 703	47 878	12 395	35 483	5 825	2 702	3 123	11 096	1 179	546	9 371
$90,000 to $99,999	47 939	40 014	36 245	8 857	27 388	3 769	1 864	1 905	7 925	708	355	6 862
$100,000 to $124,999	61 457	50 967	47 063	9 618	37 445	3 904	1 977	1 927	10 490	870	411	9 209
$125,000 to $149,999	36 272	30 666	28 751	5 186	23 565	1 915	1 050	865	5 606	428	233	4 945
$150,000 to $174,999	20 450	17 460	16 492	3 134	13 358	968	548	420	2 990	217	129	2 644
$175,000 to $199,999	11 839	10 283	9 890	1 744	8 146	393	255	138	1 556	94	89	1 373
$200,000 to $249,999	12 891	11 359	10 972	1 611	9 361	387	259	128	1 532	90	89	1 353
$250,000 to $299,999	6 633	5 842	5 705	832	4 873	137	97	40	791	58	48	685
$300,000 to $399,999	5 796	5 256	5 161	748	4 413	95	54	41	540	45	23	472
$400,000 to $499,999	2 407	2 271	2 242	316	1 926	29	18	11	136	8	9	119
$500,000 or more	3 139	2 986	2 958	360	2 598	28	14	14	153	6	19	128
Median (dollars)	61 300	65 600	71 400	58 700	77 700	44 000	47 300	42 400	45 800	36 200	27 400	55 400
Mean (dollars)	73 700	80 100	88 600	68 800	98 400	49 900	54 000	47 200	55 200	42 600	34 000	65 000
Owner-occupied mobile homes or trailers	**101 121**	**25 444**	**17 330**	**6 192**	**11 138**	**8 114**	**2 295**	**5 819**	**75 677**	**4 587**	**6 765**	**64 325**
Median (dollars)	13 500	10 800	11 300	10 500	11 700	10 000–	10 000–	10 000–	14 700	11 000	11 700	15 600
Mean (dollars)	20 600	15 400	15 500	14 600	16 000	15 300	13 900	15 800	22 400	16 400	16 700	23 400
CONTRACT RENT												
Specified renter-occupied housing units	**461 331**	**375 251**	**282 177**	**151 805**	**130 372**	**93 074**	**41 756**	**51 318**	**86 080**	**22 285**	**16 719**	**47 076**
Less than $100	25 894	16 784	7 248	4 928	2 320	9 536	3 356	6 180	9 110	3 128	2 519	3 463
$100 to $149	34 881	19 905	9 080	6 594	2 486	10 825	4 011	6 814	14 976	4 603	4 044	6 329
$150 to $199	53 677	35 609	17 431	13 658	3 773	18 178	7 258	10 920	18 068	5 471	4 124	8 473
$200 to $249	55 745	43 473	27 354	20 787	6 567	16 119	7 275	8 844	12 272	3 330	2 090	6 852
$250 to $299	61 824	54 014	39 736	26 201	13 535	14 278	7 449	6 829	7 810	1 772	1 043	4 995
$300 to $349	52 444	48 003	39 778	21 790	17 988	8 225	4 360	3 865	4 441	845	401	3 195
$350 to $399	49 582	46 647	41 641	18 347	23 294	5 006	2 577	2 429	2 935	656	220	2 059
$400 to $449	33 376	31 824	29 519	11 891	17 628	2 305	1 293	1 012	1 552	287	86	1 179
$450 to $499	23 535	22 631	21 518	8 679	12 839	1 113	643	470	904	188	36	680
$500 to $549	14 559	13 968	13 399	4 766	8 633	569	326	243	591	98	33	460
$550 to $599	9 158	8 878	8 600	3 113	5 487	278	192	86	280	38	5	237
$600 to $649	5 828	5 645	5 465	1 887	3 578	180	111	69	183	20	16	147
$650 to $699	3 777	3 670	3 582	1 132	2 450	88	53	35	107	18	3	86
$700 to $749	2 403	2 341	2 294	767	1 527	47	27	20	62	6	7	49
$750 to $999	4 960	4 842	4 688	1 716	2 972	154	73	81	118	15	8	95
$1,000 or more	2 660	2 589	2 520	1 025	1 495	69	25	44	71	9	9	53
No cash rent	27 028	14 428	8 324	4 524	3 800	6 104	2 727	3 377	12 600	1 801	2 075	8 724
Median (dollars)	287	310	345	303	386	213	232	200	181	170	157	205
Mean (dollars)	309	330	364	326	408	224	240	212	202	185	166	225
MEALS INCLUDED IN RENT												
Specified renter-occupied housing units	**461 331**	**375 251**	**282 177**	**151 805**	**130 372**	**93 074**	**41 756**	**51 318**	**86 080**	**22 285**	**16 719**	**47 076**
With meals included in rent	4 249	4 019	3 595	1 708	1 887	424	241	183	230	61	44	125
No meals included in rent	430 054	356 804	270 258	145 573	124 685	86 546	38 788	47 758	73 250	20 423	14 600	38 227
No cash rent	27 028	14 428	8 324	4 524	3 800	6 104	2 727	3 377	12 600	1 801	2 075	8 724

TIPSII [UPF] GH129 CENSUS90 72583600 06/22/92 4:52 PM MACHINE: C DATA:CENSUS90*H1TIPSDA29. 06/18/92 13:30:56 TAPE: NONE FRAME: 89
TSF:CENSUS90*92. 06/18/92 13:31:35 UTF:CENSUS90*93. 06/18/92 13:31:35 META:CENSUS90*H1TABLES29. 06/18/92 13:47:14

Table 28. **Occupancy, Structural Characteristics, and Age of Householder: 1990**

[For definitions of terms and meanings of symbols, see text]

State Inside and Outside Metropolitan Area	The State	Inside metropolitan area: Total	Inside metropolitan area: In central city	Inside metropolitan area: Not in central city: Total	Inside metropolitan area: Not in central city: Urban: Inside urbanized area	Inside metropolitan area: Not in central city: Urban: Outside urbanized area	Inside metropolitan area: Not in central city: Rural	Outside metropolitan area: Total	Outside metropolitan area: Urban: Inside urbanized area	Outside metropolitan area: Urban: Outside urbanized area: Place of 10,000 or more	Outside metropolitan area: Urban: Outside urbanized area: Place of 2,500 to 9,999	Outside metropolitan area: Rural
All housing units	**2 199 129**	**1 424 611**	**560 620**	**863 991**	**628 529**	**63 469**	**171 993**	**774 518**	**654**	**115 899**	**130 660**	**527 305**
POPULATION												
All persons	**5 117 073**	**3 387 465**	**1 208 794**	**2 178 671**	**1 573 602**	**154 848**	**450 221**	**1 729 608**	**1 760**	**284 784**	**293 639**	**1 149 425**
Persons in occupied housing units	4 971 676	3 310 843	1 163 405	2 147 438	1 550 933	149 964	446 541	1 660 833	1 760	251 834	279 949	1 127 290
Per occupied housing unit	2.54	2.54	2.36	2.65	2.61	2.54	2.83	2.53	2.75	2.38	2.36	2.61
Owner-occupied housing units	3 597 979	2 363 616	668 905	1 694 711	1 210 451	106 074	378 186	1 234 363	1 350	152 181	185 586	895 246
Per owner-occupied housing unit	2.67	2.72	2.56	2.79	2.78	2.65	2.86	2.57	2.80	2.48	2.41	2.62
Renter-occupied housing units	1 373 697	947 227	494 500	452 727	340 482	43 890	68 355	426 470	410	99 653	94 363	232 044
Per renter-occupied housing unit	2.24	2.17	2.13	2.22	2.14	2.32	2.64	2.42	2.63	2.23	2.29	2.57
TENURE BY RACE AND HISPANIC ORIGIN OF HOUSEHOLDER												
Occupied housing units	**1 961 206**	**1 304 553**	**493 287**	**811 266**	**594 389**	**58 963**	**157 914**	**656 653**	**639**	**106 003**	**118 397**	**431 614**
Owner-occupied housing units	1 348 746	868 386	260 782	607 604	435 569	40 015	132 020	480 360	483	61 291	77 124	341 462
Percent of occupied housing units	68.8	66.6	52.9	74.9	73.3	67.9	83.6	73.2	75.6	57.8	65.1	79.1
White	1 250 741	779 967	208 833	571 134	401 672	39 176	130 286	470 774	475	58 522	74 933	336 844
Black	85 527	78 510	48 035	30 475	29 095	582	798	7 017	4	2 347	1 834	2 832
American Indian, Eskimo, or Aleut	4 159	2 600	930	1 670	910	134	626	1 559	2	135	178	1 244
Asian or Pacific Islander	5 382	4 710	1 353	3 357	3 105	73	179	672	–	236	130	306
Other race	2 937	2 599	1 631	968	787	50	131	338	2	51	49	236
Hispanic origin (of any race)	10 095	8 408	4 209	4 199	3 452	176	571	1 687	3	231	262	1 191
White, not of Hispanic origin	1 244 008	774 509	206 463	568 046	399 136	39 053	129 857	469 499	474	58 363	74 737	335 925
Renter-occupied housing units	612 460	436 167	232 505	203 662	158 820	18 948	25 894	176 293	156	44 712	41 273	90 152
White	496 681	331 918	155 548	176 370	132 946	18 076	25 348	164 763	148	38 904	38 375	87 336
Black	103 326	94 194	70 752	23 442	22 558	656	228	9 132	3	4 694	2 491	1 944
American Indian, Eskimo, or Aleut	3 139	2 203	1 255	948	611	120	217	936	3	158	210	565
Asian or Pacific Islander	6 202	5 263	3 138	2 125	2 014	57	54	939	–	691	108	140
Other race	3 112	2 589	1 812	777	691	39	47	523	2	265	89	167
Hispanic origin (of any race)	8 349	6 872	4 456	2 416	2 091	138	187	1 477	2	607	326	542
White, not of Hispanic origin	491 987	328 087	153 238	174 849	131 647	17 985	25 217	163 900	148	38 604	38 158	86 990
VACANCY STATUS												
Vacant housing units	**237 923**	**120 058**	**67 333**	**52 725**	**34 140**	**4 506**	**14 079**	**117 865**	**15**	**9 896**	**12 263**	**95 691**
For sale only	30 803	18 872	7 399	11 473	8 151	895	2 427	11 931	4	1 742	1 912	8 273
For rent	73 245	54 779	33 605	21 174	16 921	1 901	2 352	18 466	2	4 493	4 204	9 767
Rented or sold, not occupied	20 238	11 632	6 550	5 082	3 163	492	1 427	8 606	4	959	1 330	6 313
For seasonal, recreational, or occasional use	55 492	5 814	859	4 955	1 068	162	3 725	49 678	–	346	1 850	47 482
For migrant workers	355	233	157	76	21	13	42	122	–	5	11	106
Other vacant	57 790	28 728	18 763	9 965	4 816	1 043	4 106	29 062	5	2 351	2 956	23 750
Boarded up	7 318	6 237	5 347	890	587	73	230	1 081	–	129	98	854
UNITS IN STRUCTURE												
All housing units	**2 199 129**	**1 424 611**	**560 620**	**863 991**	**628 529**	**63 469**	**171 993**	**774 518**	**654**	**115 899**	**130 660**	**527 305**
1, detached	1 489 661	920 686	294 651	626 035	445 016	46 599	134 420	568 975	530	76 368	95 962	396 115
1, attached	57 345	46 377	18 109	28 268	25 458	916	1 894	10 968	51	3 249	2 502	5 166
2	93 902	74 092	54 515	19 577	14 920	2 775	1 882	19 810	44	8 587	6 342	4 837
3 or 4	118 581	90 931	53 418	37 513	30 706	4 216	2 591	27 650	22	9 017	7 873	10 738
5 to 9	85 323	72 183	36 783	35 400	31 820	2 357	1 223	13 140	–	6 048	3 584	3 508
10 to 19	85 995	74 913	33 872	41 041	38 637	1 958	446	11 082	–	4 458	3 429	3 195
20 to 49	43 924	40 424	23 794	16 630	15 764	620	246	3 500	–	1 829	1 177	494
50 or more	42 441	40 601	31 381	9 220	8 414	381	425	1 840	–	1 460	240	140
Mobile home or trailer	164 021	54 327	9 257	45 070	14 322	3 155	27 593	109 694	5	3 902	8 261	97 526
Other	17 936	10 077	4 840	5 237	3 472	492	1 273	7 859	2	981	1 290	5 586
Owner-occupied housing units	**1 348 746**	**868 386**	**260 782**	**607 604**	**435 569**	**40 015**	**132 020**	**480 360**	**483**	**61 291**	**77 124**	**341 462**
1, detached	1 177 830	771 261	227 369	543 892	396 834	36 905	110 153	406 569	475	57 028	70 798	278 268
1, attached	24 019	21 171	6 574	14 597	13 218	344	1 035	2 848	1	493	505	1 849
2	17 801	15 629	12 663	2 966	2 385	336	245	2 172	1	858	607	706
3 or 4	6 318	5 554	3 076	2 478	2 217	126	135	764	–	272	211	281
5 or more	12 113	11 234	3 096	8 138	7 815	135	188	879	–	212	203	464
Mobile home or trailer	103 497	39 541	6 502	33 039	11 379	1 992	19 668	63 956	5	2 137	4 295	57 519
Other	7 168	3 996	1 502	2 494	1 721	177	596	3 172	1	291	505	2 375
Renter-occupied housing units	**612 460**	**436 167**	**232 505**	**203 662**	**158 820**	**18 948**	**25 894**	**176 293**	**156**	**44 712**	**41 273**	**90 152**
1, detached	192 111	104 777	48 065	56 712	34 924	7 170	14 618	87 334	42	14 592	18 202	54 498
1, attached	25 421	19 908	8 841	11 067	9 946	466	655	5 513	49	2 548	1 680	1 236
2	61 276	46 616	31 912	14 704	11 171	2 091	1 442	14 660	43	6 400	4 900	3 317
3 or 4	94 327	71 096	40 110	30 986	25 139	3 632	2 215	23 231	21	7 430	6 762	9 018
5 to 9	66 219	56 229	28 409	27 820	24 929	1 977	914	9 990	–	5 063	2 745	2 182
10 to 19	67 711	59 524	27 150	32 374	30 381	1 624	369	8 187	–	3 858	2 423	1 906
20 to 49	34 474	31 581	18 927	12 654	11 919	580	155	2 893	–	1 606	959	328
50 or more	34 143	32 419	24 718	7 701	7 024	328	349	1 724	–	1 393	229	102
Mobile home or trailer	29 845	9 459	1 862	7 597	1 890	848	4 859	20 386	–	1 263	2 791	16 332
Other	6 933	4 558	2 511	2 047	1 497	232	318	2 375	1	559	582	1 233
Occupied housing units	**1 961 206**	**1 304 553**	**493 287**	**811 266**	**594 389**	**58 963**	**157 914**	**656 653**	**639**	**106 003**	**118 397**	**431 614**
AGE OF HOUSEHOLDER												
Owner-occupied housing units	**1 348 746**	**868 386**	**260 782**	**607 604**	**435 569**	**40 015**	**132 020**	**480 360**	**483**	**61 291**	**77 124**	**341 462**
Under 25 years	22 418	12 749	3 875	8 874	5 217	899	2 758	9 669	3	1 010	1 372	7 284
25 to 34 years	213 624	146 968	39 271	107 697	76 611	7 155	23 931	66 656	93	7 970	10 119	48 474
35 to 44 years	289 716	201 099	53 363	147 736	106 771	8 031	32 934	88 617	134	12 100	12 795	63 588
45 to 54 years	237 694	158 510	41 960	116 550	83 222	6 424	26 904	79 184	81	9 415	10 783	58 905
55 to 64 years	226 331	143 729	44 635	99 094	72 200	6 087	20 807	82 602	67	10 055	12 175	60 305
65 to 74 years	207 858	123 039	43 919	79 120	58 014	6 130	14 976	84 819	63	11 172	14 983	58 601
75 years and over	151 105	82 292	33 759	48 533	33 534	5 289	9 710	68 813	42	9 569	14 897	44 305
Renter-occupied housing units	**612 460**	**436 167**	**232 505**	**203 662**	**158 820**	**18 948**	**25 894**	**176 293**	**156**	**44 712**	**41 273**	**90 152**
Under 25 years	85 198	58 697	33 508	25 189	19 533	2 501	3 155	26 501	25	9 835	5 624	11 017
25 to 34 years	201 933	149 233	75 795	73 438	58 490	5 718	9 230	52 700	69	13 682	11 486	27 463
35 to 44 years	114 255	82 986	42 553	40 433	31 619	3 406	5 408	31 269	40	7 275	6 924	17 030
45 to 54 years	58 537	41 712	22 030	19 682	15 128	1 700	2 854	16 825	12	3 524	3 735	9 554
55 to 64 years	43 613	30 344	18 022	12 322	9 262	1 369	1 691	13 269	5	2 801	3 233	7 230
65 to 74 years	47 769	32 349	18 930	13 419	10 044	1 801	1 574	15 420	2	3 229	4 182	8 007
75 years and over	61 155	40 846	21 667	19 179	14 744	2 453	1 982	20 309	3	4 366	6 089	9 851

TIPSII [UPF] GH129 CENSUS90 72583600 06/22/92 4:52 PM MACHINE: C DATA:CENSUS90*H1TIPSDA29. 06/18/92 13:30:56 TAPE: NONE FRAME: 90
TSF:CENSUS90*92. 06/18/92 13:31:35 UTF:CENSUS90*93. 06/18/92 13:31:35 META:CENSUS90*H1TABLES29. 06/18/92 13:47:14

Table 29. **Utilization Characteristics: 1990**

[For definitions of terms and meanings of symbols, see text]

State Inside and Outside Metropolitan Area	The State	Inside metropolitan area: Total	Inside metropolitan area: In central city	Inside metropolitan area: Not in central city: Total	Inside metropolitan area: Not in central city: Urban: Inside urbanized area	Inside metropolitan area: Not in central city: Urban: Outside urbanized area	Inside metropolitan area: Not in central city: Rural	Outside metropolitan area: Total	Outside metropolitan area: Urban: Inside urbanized area	Outside metropolitan area: Urban: Outside urbanized area: Place of 10,000 or more	Outside metropolitan area: Urban: Outside urbanized area: Place of 2,500 to 9,999	Outside metropolitan area: Rural
ROOMS												
All housing units	**2 199 129**	**1 424 611**	**560 620**	**863 991**	**628 529**	**63 469**	**171 993**	**774 518**	**654**	**115 899**	**130 660**	**527 305**
1 room	23 946	16 859	11 587	5 272	3 980	431	861	7 087	–	1 183	780	5 124
2 rooms	56 746	38 462	24 130	14 332	10 736	1 252	2 344	18 284	3	3 858	3 057	11 366
3 rooms	200 476	137 484	81 078	56 406	42 604	5 651	8 151	62 992	12	12 151	12 925	37 904
4 rooms	437 287	261 323	116 810	144 513	99 769	13 407	31 337	175 964	96	25 455	30 388	120 025
5 rooms	549 224	344 638	131 279	213 359	150 906	17 816	44 637	204 586	147	27 436	35 356	141 647
6 rooms	417 901	267 736	90 689	177 047	126 691	12 941	37 415	150 165	132	20 327	24 490	105 216
7 rooms	246 941	167 129	49 212	117 917	89 153	6 452	22 312	79 812	133	11 941	12 308	55 430
8 rooms	143 986	102 346	27 417	74 929	58 767	3 180	12 982	41 640	76	7 009	6 261	28 294
9 or more rooms	122 622	88 634	28 418	60 216	45 923	2 339	11 954	33 988	55	6 539	5 095	22 299
Median	5.2	5.2	4.9	5.5	5.5	5.1	5.5	5.1	6.0	5.1	5.0	5.1
Owner-occupied housing units	**1 348 746**	**868 386**	**260 782**	**607 604**	**435 569**	**40 015**	**132 020**	**480 360**	**483**	**61 291**	**77 124**	**341 462**
1 room	1 600	607	208	399	177	32	190	993	–	33	60	900
2 rooms	6 172	3 045	1 214	1 831	1 060	96	675	3 127	1	179	297	2 650
3 rooms	29 367	16 282	7 243	9 039	5 388	688	2 963	13 085	4	857	1 421	10 803
4 rooms	172 547	90 785	31 454	59 331	35 287	5 248	18 796	81 762	38	7 870	12 591	61 263
5 rooms	362 702	225 043	69 740	155 303	107 485	12 833	34 985	137 659	102	16 039	23 788	97 730
6 rooms	328 108	213 302	63 767	149 535	106 991	10 640	31 904	114 806	103	14 820	18 932	80 951
7 rooms	210 899	145 967	39 707	106 260	80 887	5 616	19 757	64 932	120	9 735	10 180	44 897
8 rooms	127 569	92 735	23 238	69 497	54 957	2 806	11 734	34 834	64	6 061	5 397	23 312
9 or more rooms	109 782	80 620	24 211	56 409	43 337	2 056	11 016	29 162	51	5 697	4 458	18 956
Median	5.8	6.0	5.8	6.0	6.1	5.6	5.8	5.5	6.4	5.9	5.5	5.5
Renter-occupied housing units	**612 460**	**436 167**	**232 505**	**203 662**	**158 820**	**18 948**	**25 894**	**176 293**	**156**	**44 712**	**41 273**	**90 152**
1 room	15 002	12 857	9 096	3 761	3 254	308	199	2 145	–	879	490	776
2 rooms	37 620	29 109	18 728	10 381	8 639	908	834	8 511	1	3 047	2 094	3 369
3 rooms	129 956	98 134	58 656	39 478	31 965	4 281	3 232	31 822	7	9 574	9 328	12 913
4 rooms	190 641	135 548	66 781	68 767	53 913	6 707	8 147	55 093	57	14 519	13 815	26 702
5 rooms	132 713	92 695	47 159	45 536	35 030	3 920	6 586	40 018	44	9 277	8 794	21 903
6 rooms	63 390	41 294	20 269	21 025	15 505	1 772	3 748	22 096	25	4 493	4 169	13 409
7 rooms	25 023	15 569	6 901	8 668	6 286	609	1 773	9 454	10	1 705	1 562	6 177
8 rooms	10 673	6 409	2 719	3 690	2 573	271	846	4 264	8	682	601	2 973
9 or more rooms	7 442	4 552	2 196	2 356	1 655	172	529	2 890	4	536	420	1 930
Median	4.1	4.1	3.9	4.2	4.2	4.1	4.6	4.3	4.8	4.1	4.1	4.6
DURATION OF VACANCY												
Vacant-for-sale-only housing units	**30 803**	**18 872**	**7 399**	**11 473**	**8 151**	**895**	**2 427**	**11 931**	**4**	**1 742**	**1 912**	**8 273**
Less than 2 months	4 236	2 939	1 020	1 919	1 369	164	386	1 297	3	229	232	833
2 up to 6 months	10 520	7 376	2 796	4 580	3 336	364	880	3 144	1	595	601	1 947
6 or more months	16 047	8 557	3 583	4 974	3 446	367	1 161	7 490	–	918	1 079	5 493
Vacant-for-rent housing units	**73 245**	**54 779**	**33 605**	**21 174**	**16 921**	**1 901**	**2 352**	**18 466**	**2**	**4 493**	**4 204**	**9 767**
Less than 2 months	23 485	18 106	9 775	8 331	6 861	775	695	5 379	1	1 600	1 321	2 457
2 up to 6 months	29 122	22 375	13 756	8 619	7 024	724	871	6 747	1	1 815	1 496	3 435
6 or more months	20 638	14 298	10 074	4 224	3 036	402	786	6 340	–	1 078	1 387	3 875
PERSONS IN UNIT												
Owner-occupied housing units	**1 348 746**	**868 386**	**260 782**	**607 604**	**435 569**	**40 015**	**132 020**	**480 360**	**483**	**61 291**	**77 124**	**341 462**
1 person	265 548	164 569	64 082	100 487	73 758	8 283	18 446	100 979	66	14 759	20 643	65 511
2 persons	483 566	298 902	91 266	207 636	148 139	13 823	45 674	184 664	180	22 778	28 873	132 833
3 persons	240 678	161 106	43 865	117 241	84 309	7 171	25 761	79 572	76	10 110	11 530	57 856
4 persons	221 538	149 994	35 759	114 235	81 071	6 771	26 393	71 544	114	8 832	10 348	52 250
5 persons	92 827	62 917	15 496	47 421	33 543	2 783	11 095	29 910	42	3 359	4 035	22 474
6 persons	29 507	20 219	5 872	14 347	10 265	834	3 248	9 288	5	995	1 175	7 113
7 or more persons	15 082	10 679	4 442	6 237	4 484	350	1 403	4 403	–	458	520	3 425
Median	2.35	2.40	2.23	2.48	2.47	2.35	2.57	2.25	2.47	2.20	2.12	2.29
Renter-occupied housing units	**612 460**	**436 167**	**232 505**	**203 662**	**158 820**	**18 948**	**25 894**	**176 293**	**156**	**44 712**	**41 273**	**90 152**
1 person	245 136	183 138	104 665	78 473	64 201	7 307	6 965	61 998	27	17 821	16 560	27 590
2 persons	162 590	117 851	60 154	57 697	46 155	4 555	6 987	44 739	53	11 884	9 890	22 912
3 persons	91 543	62 511	30 811	31 700	23 696	3 209	4 795	29 032	41	6 872	6 394	15 725
4 persons	65 821	42 168	20 102	22 066	15 561	2 316	4 189	23 653	26	4 915	5 041	13 671
5 persons	29 930	18 867	9 623	9 244	6 219	1 041	1 984	11 063	5	2 128	2 248	6 682
6 persons	10 827	6 975	3 987	2 988	1 978	352	658	3 852	3	713	770	2 366
7 or more persons	6 613	4 657	3 163	1 494	1 010	168	316	1 956	1	379	370	1 206
Median	1.88	1.80	1.69	1.90	1.83	1.98	2.36	2.08	2.46	1.88	1.91	2.26
PERSONS PER ROOM												
Owner-occupied housing units	**1 348 746**	**868 386**	**260 782**	**607 604**	**435 569**	**40 015**	**132 020**	**480 360**	**483**	**61 291**	**77 124**	**341 462**
0.50 or less	960 025	619 028	193 991	425 037	311 828	27 413	85 796	340 997	353	47 337	58 225	235 082
0.51 to 0.75	239 728	157 337	40 679	116 658	81 423	7 627	27 608	82 391	102	9 337	11 666	61 286
0.76 to 1.00	126 105	78 226	20 651	57 575	37 096	4 379	16 100	47 879	27	4 011	6 240	37 601
1.01 to 1.50	18 938	11 449	4 263	7 186	4 481	527	2 178	7 489	1	513	850	6 125
1.51 or more	3 950	2 346	1 198	1 148	741	69	338	1 604	–	93	143	1 368
Mean	.44	.44	.42	.45	.44	.45	.48	.44	.43	.40	.42	.46
Renter-occupied housing units	**612 460**	**436 167**	**232 505**	**203 662**	**158 820**	**18 948**	**25 894**	**176 293**	**156**	**44 712**	**41 273**	**90 152**
0.50 or less	387 238	280 482	148 397	132 085	106 049	11 378	14 658	106 756	91	28 209	25 680	52 776
0.51 to 0.75	112 035	76 951	38 595	38 356	28 821	3 831	5 704	35 084	43	8 669	7 823	18 549
0.76 to 1.00	87 811	60 695	33 676	27 019	19 666	2 993	4 360	27 116	18	6 346	6 161	14 591
1.01 to 1.50	18 168	12 427	7 719	4 708	3 140	604	964	5 741	4	1 105	1 271	3 361
1.51 or more	7 208	5 612	4 118	1 494	1 144	142	208	1 596	–	383	338	875
Mean	.52	.52	.53	.51	.50	.55	.55	.54	.52	.52	.53	.54
Occupied housing units	**1 961 206**	**1 304 553**	**493 287**	**811 266**	**594 389**	**58 963**	**157 914**	**656 653**	**639**	**106 003**	**118 397**	**431 614**
HOUSEHOLDER 65 YEARS AND OVER												
Occupied housing units	**467 887**	**278 526**	**118 275**	**160 251**	**116 336**	**15 673**	**28 242**	**189 361**	**110**	**28 336**	**40 151**	**120 764**
1-person households	221 516	132 331	62 719	69 612	50 319	8 372	10 921	89 185	36	15 164	22 355	51 630
Mean number of persons per room	.32	.33	.34	.32	.32	.32	.33	.32	.31	.30	.31	.32
Units in structure:												
1, detached or attached	346 596	196 627	74 020	122 607	87 895	11 562	23 150	149 969	104	21 430	30 935	97 500
2 or more	94 328	72 470	41 667	30 803	25 530	3 529	1 744	21 858	4	6 086	7 438	8 330
Mobile home, trailer, or other	26 963	9 429	2 588	6 841	2 911	582	3 348	17 534	2	820	1 778	14 934
Specified owner	260 182	164 925	63 770	101 155	78 786	9 879	12 490	95 257	92	18 105	25 863	51 197
Mean value (dollars)	58 300	68 800	55 000	77 500	84 100	48 900	58 500	40 200	60 900	46 200	40 000	38 100
Specified renter	104 085	71 853	40 218	31 635	24 502	4 191	2 942	32 232	4	7 459	10 051	14 718
Mean contract rent (dollars)	271	315	280	360	405	200	192	164	296	194	161	148
With meals included in rent	3 694	3 326	1 530	1 796	1 765	14	17	368	–	178	113	77
Mean contract rent (dollars)	850	869	821	910	916	508	579	678	–	667	858	440
No meals included in rent	93 192	65 269	37 210	28 059	21 693	3 964	2 402	27 923	3	6 850	9 222	11 848
No cash rent	7 199	3 258	1 478	1 780	1 044	213	523	3 941	1	431	716	2 793

TIPSII [UPF] GH129 CENSUS90 72583600 06/22/92 4:52 PM MACHINE: C DATA:CENSUS90*H1TIPSDA29. 06/18/92 13:30:56 TAPE: NONE FRAME: 91
TSF:CENSUS90*92. 06/18/92 13:31:35 UTF:CENSUS90*93. 06/18/92 13:31:35 META:CENSUS90*H1TABLES29. 06/18/92 13:47:14

Table 30. **Financial Characteristics: 1990**

[For definitions of terms and meanings of symbols, see text]

State Inside and Outside Metropolitan Area	The State	Inside metropolitan area: Total	Inside metropolitan area: In central city	Inside metropolitan area: Not in central city: Total	Inside metropolitan area: Not in central city: Urban: Inside urbanized area	Inside metropolitan area: Not in central city: Urban: Outside urbanized area	Inside metropolitan area: Not in central city: Rural	Outside metropolitan area: Total	Outside metropolitan area: Urban: Inside urbanized area	Outside metropolitan area: Urban: Outside urbanized area: Place of 10,000 or more	Outside metropolitan area: Urban: Outside urbanized area: Place of 2,500 to 9,999	Outside metropolitan area: Rural
VALUE												
Specified owner-occupied housing units	**1 005 407**	**720 741**	**220 365**	**500 376**	**389 449**	**34 910**	**76 017**	**284 666**	**451**	**54 010**	**66 220**	**163 985**
Less than $20,000	81 288	27 106	17 256	9 850	3 664	2 252	3 934	54 182	12	6 443	11 314	36 413
$20,000 to $29,999	77 238	34 632	20 569	14 063	6 404	3 135	4 524	42 606	13	6 930	10 956	24 707
$30,000 to $39,999	105 515	58 591	28 132	30 459	18 363	5 219	6 877	46 924	29	8 549	12 884	25 462
$40,000 to $49,999	121 010	81 026	31 225	49 801	34 122	6 938	8 741	39 984	72	8 018	10 405	21 489
$50,000 to $59,999	120 593	90 846	29 917	60 929	46 392	5 614	8 923	29 747	84	6 561	6 864	16 238
$60,000 to $69,999	119 108	94 860	26 375	68 485	55 027	4 345	9 113	24 248	114	5 502	5 184	13 448
$70,000 to $79,999	94 432	77 960	19 059	58 901	48 443	2 905	7 553	16 472	36	4 068	3 253	9 115
$80,000 to $89,999	68 322	58 614	13 383	45 231	37 747	1 650	5 834	9 708	23	2 435	1 841	5 409
$90,000 to $99,999	50 127	43 689	9 474	34 215	28 767	1 053	4 395	6 438	19	1 664	1 128	3 627
$100,000 to $124,999	64 183	57 048	10 265	46 783	39 258	968	6 557	7 135	26	1 750	1 256	4 103
$125,000 to $149,999	37 774	34 443	5 466	28 977	24 642	453	3 882	3 331	4	941	570	1 816
$150,000 to $174,999	21 306	19 563	3 318	16 245	13 948	199	2 098	1 743	9	489	296	949
$175,000 to $199,999	12 329	11 566	1 850	9 716	8 489	65	1 162	763	5	240	96	422
$200,000 to $249,999	13 392	12 650	1 677	10 973	9 749	67	1 157	742	2	244	93	403
$250,000 to $299,999	6 883	6 575	881	5 694	5 049	26	619	308	2	87	30	189
$300,000 to $399,999	6 026	5 832	782	5 050	4 595	13	442	194	1	55	30	108
$400,000 to $499,999	2 558	2 502	338	2 164	2 055	4	105	56	–	17	9	30
$500,000 or more	3 323	3 238	398	2 840	2 735	4	101	85	–	17	11	57
Median (dollars)	59 700	67 100	53 900	72 700	76 100	49 900	65 400	39 700	61 200	46 100	38 400	38 100
Mean (dollars)	72 100	82 300	63 700	90 500	96 300	54 400	77 400	46 200	67 400	53 200	43 700	44 800
Specified vacant-for-sale-only housing units	**22 294**	**14 258**	**5 256**	**9 002**	**6 632**	**802**	**1 568**	**8 036**	**4**	**1 430**	**1 678**	**4 924**
Less than $20,000	3 844	1 187	724	463	174	119	170	2 657	–	363	532	1 762
$20,000 to $39,999	5 518	2 924	1 559	1 365	828	261	276	2 594	1	554	590	1 449
$40,000 to $59,999	4 794	3 403	1 326	2 077	1 526	223	328	1 391	1	249	320	821
$60,000 to $79,999	3 238	2 487	700	1 787	1 357	121	309	751	2	121	151	477
$80,000 to $99,999	1 800	1 472	366	1 106	880	47	179	328	–	74	39	215
$100,000 to $149,999	1 637	1 409	333	1 076	898	22	156	228	–	51	29	148
$150,000 to $199,999	741	677	150	527	440	5	82	64	–	16	12	36
$200,000 to $249,999	302	289	48	241	207	3	31	13	–	1	2	10
$250,000 to $299,999	159	153	18	135	118	–	17	6	–	1	1	4
$300,000 or more	261	257	32	225	204	1	20	4	–	–	2	2
Median (dollars)	46 800	57 400	44 600	66 100	70 800	41 800	60 600	29 700	60 000	31 800	29 600	29 000
Mean (dollars)	62 300	76 300	56 800	87 600	95 500	47 500	74 800	37 700	56 300	40 600	36 000	37 400
Owner-occupied mobile homes or trailers	**103 497**	**39 541**	**6 502**	**33 039**	**11 379**	**1 992**	**19 668**	**63 956**	**5**	**2 137**	**4 295**	**57 519**
Median (dollars)	13 500	13 500	10 500	14 200	11 700	10 300	17 100	13 500	13 800	10 000–	10 000–	14 000
Mean (dollars)	20 600	19 800	15 000	20 800	16 100	16 100	24 000	21 100	17 800	14 000	15 600	21 800
CONTRACT RENT												
Specified renter-occupied housing units	**579 671**	**426 208**	**230 052**	**196 156**	**157 010**	**18 583**	**20 563**	**153 463**	**152**	**44 055**	**40 404**	**68 852**
Less than $100	40 351	21 884	14 901	6 983	4 236	1 643	1 104	18 467	–	3 890	5 964	8 613
$100 to $149	44 892	20 640	14 112	6 528	3 227	1 521	1 780	24 252	1	4 326	6 233	13 692
$150 to $199	67 148	34 387	24 088	10 299	4 522	2 746	3 031	32 761	2	7 722	9 412	15 625
$200 to $249	71 511	47 656	33 572	14 084	7 811	2 937	3 336	23 855	15	7 622	6 881	9 337
$250 to $299	78 544	61 237	38 544	22 693	16 471	3 211	3 011	17 307	27	7 495	4 676	5 109
$300 to $349	66 578	57 499	30 727	26 772	22 351	2 269	2 152	9 079	50	4 349	2 234	2 446
$350 to $399	62 606	57 487	25 098	32 389	28 946	1 784	1 659	5 119	33	2 530	1 125	1 431
$400 to $449	40 317	37 852	15 147	22 705	21 003	813	889	2 465	6	1 345	389	725
$450 to $499	27 742	26 527	10 677	15 850	14 902	388	560	1 215	11	626	183	395
$500 to $549	16 962	16 225	5 854	10 371	9 876	192	303	737	1	325	95	316
$550 to $599	10 498	10 187	3 634	6 553	6 272	83	198	311	–	192	23	96
$600 to $649	6 544	6 332	2 127	4 205	4 034	59	112	212	–	106	29	77
$650 to $699	4 190	4 084	1 278	2 806	2 710	27	69	106	3	51	12	40
$700 to $749	2 637	2 584	853	1 731	1 669	19	43	53	–	25	10	18
$750 to $999	5 290	5 089	1 847	3 242	3 161	12	69	201	–	72	76	53
$1,000 or more	2 777	2 676	1 074	1 602	1 557	5	40	101	–	28	41	32
No cash rent	31 084	13 862	6 519	7 343	4 262	874	2 207	17 222	3	3 351	3 021	10 847
Median (dollars)	281	316	281	360	380	250	249	187	332	226	183	168
Mean (dollars)	299	332	298	372	398	252	265	201	336	235	192	182
Specified vacant-for-rent housing units	**71 620**	**54 257**	**33 341**	**20 916**	**16 879**	**1 892**	**2 145**	**17 363**	**2**	**4 481**	**4 190**	**8 690**
Less than $100	4 076	2 220	1 839	381	209	86	86	1 856	–	328	418	1 110
$100 to $199	14 808	6 799	5 093	1 706	749	386	571	8 009	–	1 570	1 907	4 532
$200 to $299	21 767	16 514	11 899	4 615	3 061	769	785	5 253	1	1 771	1 304	2 177
$300 to $399	16 327	14 787	8 065	6 722	5 736	466	520	1 540	1	577	436	526
$400 to $499	7 918	7 570	3 523	4 047	3 805	118	124	348	–	144	72	132
$500 to $599	3 516	3 327	1 309	2 018	1 953	34	31	189	–	52	36	101
$600 to $749	1 769	1 731	772	959	910	30	19	38	–	13	12	13
$750 to $999	751	678	414	264	256	3	5	73	–	8	5	60
$1,000 or more	688	631	427	204	200	–	4	57	–	18	–	39
Median (dollars)	276	309	279	358	377	260	246	185	287	215	189	170
Mean (dollars)	304	336	310	376	402	270	261	204	287	230	203	192
MEALS INCLUDED IN RENT												
Specified renter-occupied housing units	**579 671**	**426 208**	**230 052**	**196 156**	**157 010**	**18 583**	**20 563**	**153 463**	**152**	**44 055**	**40 404**	**68 852**
With meals included in rent	4 680	4 068	2 039	2 029	1 954	32	43	612	–	250	163	199
Mean (dollars)	738	772	691	854	872	375	398	512	–	550	670	336
No meals included in rent	543 907	408 278	221 494	186 784	150 794	17 677	18 313	135 629	149	40 454	37 220	57 806
No cash rent	31 084	13 862	6 519	7 343	4 262	874	2 207	17 222	3	3 351	3 021	10 847

TIPSII [UPF] GH129 CENSUS90 72583600 06/22/92 4:52 PM MACHINE: C DATA:CENSUS90*H1TIPSDA29. 06/18/92 13:30:56 TAPE: NONE FRAME: 92
TSF:CENSUS90*92. 06/18/92 13:31:35 UTF:CENSUS90*93. 06/18/92 13:31:35 META:CENSUS90*H1TABLES29. 06/18/92 13:47:14

Table 31. Occupancy, Structural, and Utilization Characteristics of Housing Units With a White Householder: 1990

[For definitions of terms and meanings of symbols, see text]

State Inside and Outside Metropolitan Area	The State	Inside metropolitan area: Total	Inside metropolitan area: In central city	Inside metropolitan area, Not in central city: Total	Inside metropolitan area, Not in central city, Urban: Inside urbanized area	Inside metropolitan area, Not in central city, Urban: Outside urbanized area	Inside metropolitan area, Not in central city: Rural	Outside metropolitan area: Total	Outside metropolitan area, Urban: Inside urbanized area	Outside metropolitan area, Urban, Outside urbanized area: Place of 10,000 or more	Outside metropolitan area, Urban, Outside urbanized area: Place of 2,500 to 9,999	Outside metropolitan area: Rural
Occupied housing units	**1 747 422**	**1 111 885**	**364 381**	**747 504**	**534 618**	**57 252**	**155 634**	**635 537**	**623**	**97 426**	**113 308**	**424 180**
POPULATION												
Persons in occupied housing units	4 373 253	2 771 951	811 185	1 960 766	1 375 967	145 048	439 751	1 601 302	1 714	228 257	265 076	1 106 255
Per occupied housing unit	2.50	2.49	2.23	2.62	2.57	2.53	2.83	2.52	2.75	2.34	2.34	2.61
Owner-occupied housing units	3 297 577	2 090 294	512 142	1 578 152	1 101 583	103 662	372 907	1 207 283	1 325	144 472	179 169	882 317
Per owner-occupied housing unit	2.64	2.68	2.45	2.76	2.74	2.65	2.86	2.56	2.79	2.47	2.39	2.62
Renter-occupied housing units	1 075 676	681 657	299 043	382 614	274 384	41 386	66 844	394 019	389	83 785	85 907	223 938
Per renter-occupied housing unit	2.17	2.05	1.92	2.17	2.06	2.29	2.64	2.39	2.63	2.15	2.24	2.56
TENURE												
Owner-occupied housing units	1 250 741	779 967	208 833	571 134	401 672	39 176	130 286	470 774	475	58 522	74 933	336 844
Percent of occupied housing units	71.6	70.1	57.3	76.4	75.1	68.4	83.7	74.1	76.2	60.1	66.1	79.4
Renter-occupied housing units	496 681	331 918	155 548	176 370	132 946	18 076	25 348	164 763	148	38 904	38 375	87 336
UNITS IN STRUCTURE												
Occupied housing units	**1 747 422**	**1 111 885**	**364 381**	**747 504**	**534 618**	**57 252**	**155 634**	**635 537**	**623**	**97 426**	**113 308**	**424 180**
1, detached	1 260 306	778 706	218 289	560 417	394 323	42 958	123 136	481 600	507	67 333	85 855	327 905
1, attached	40 342	33 133	10 033	23 100	20 690	777	1 633	7 209	46	2 294	1 905	2 964
2	58 501	43 497	27 814	15 683	11 681	2 367	1 635	15 004	43	6 182	4 919	3 860
3 or 4	77 709	55 294	26 975	28 319	22 516	3 520	2 283	22 415	20	6 790	6 605	9 000
5 to 9	55 337	45 737	19 716	26 021	23 042	1 934	1 045	9 600	–	4 617	2 662	2 321
10 to 19	57 566	49 640	19 866	29 774	27 752	1 637	385	7 926	–	3 481	2 434	2 011
20 to 49	29 050	26 397	13 978	12 419	11 706	568	145	2 653	–	1 399	938	316
50 or more	26 621	24 950	17 141	7 809	7 122	341	346	1 671	–	1 344	228	99
Mobile home or trailer	130 130	47 925	7 997	39 928	13 032	2 766	24 130	82 205	5	3 247	6 746	72 207
Other	11 860	6 606	2 572	4 034	2 754	384	896	5 254	2	739	1 016	3 497
ROOMS												
Owner-occupied housing units	**1 250 741**	**779 967**	**208 833**	**571 134**	**401 672**	**39 176**	**130 286**	**470 774**	**475**	**58 522**	**74 933**	**336 844**
1 room	1 486	528	148	380	163	31	186	958	–	29	53	876
2 rooms	5 271	2 263	673	1 590	844	90	656	3 008	1	154	272	2 581
3 rooms	25 998	13 383	5 258	8 125	4 582	657	2 886	12 615	4	769	1 319	10 523
4 rooms	161 123	81 295	25 529	55 766	32 122	5 117	18 527	79 828	38	7 423	12 125	60 242
5 rooms	335 551	200 793	55 865	144 928	97 772	12 569	34 587	134 758	99	15 259	23 049	96 351
6 rooms	304 597	191 786	51 230	140 556	98 565	10 436	31 555	112 811	103	14 181	18 453	80 074
7 rooms	196 254	132 396	32 207	100 189	75 184	5 507	19 498	63 858	117	9 369	9 977	44 395
8 rooms	119 169	84 871	18 898	65 973	51 656	2 760	11 557	34 298	63	5 843	5 307	23 085
9 or more rooms	101 292	72 652	19 025	53 627	40 784	2 009	10 834	28 640	50	5 495	4 378	18 717
Median	5.8	6.0	5.8	6.0	6.2	5.6	5.8	5.5	6.4	5.9	5.5	5.5
Renter-occupied housing units	**496 681**	**331 918**	**155 548**	**176 370**	**132 946**	**18 076**	**25 348**	**164 763**	**148**	**38 904**	**38 375**	**87 336**
1 room	11 021	9 167	5 867	3 300	2 817	296	187	1 854	–	666	452	736
2 rooms	28 590	20 879	11 909	8 970	7 303	854	813	7 711	1	2 564	1 940	3 206
3 rooms	104 051	74 268	40 108	34 160	26 835	4 161	3 164	29 783	7	8 509	8 752	12 515
4 rooms	157 168	105 704	46 571	59 133	44 770	6 392	7 971	51 464	53	12 797	12 891	25 723
5 rooms	107 269	69 983	30 705	39 278	29 152	3 675	6 451	37 286	43	8 013	8 069	21 161
6 rooms	51 742	30 996	12 685	18 311	12 946	1 688	3 677	20 746	24	3 788	3 832	13 102
7 rooms	21 168	12 158	4 444	7 714	5 394	578	1 742	9 010	8	1 474	1 456	6 072
8 rooms	9 264	5 144	1 805	3 339	2 241	264	834	4 120	8	608	576	2 928
9 or more rooms	6 408	3 619	1 454	2 165	1 488	168	509	2 789	4	485	407	1 893
Median	4.2	4.1	3.9	4.2	4.2	4.1	4.6	4.3	4.8	4.1	4.1	4.6
PERSONS IN UNIT												
Owner-occupied housing units	**1 250 741**	**779 967**	**208 833**	**571 134**	**401 672**	**39 176**	**130 286**	**470 774**	**475**	**58 522**	**74 933**	**336 844**
1 person	246 510	147 885	52 642	95 243	68 981	8 091	18 171	98 625	65	14 075	20 074	64 411
2 persons	458 166	276 146	77 371	198 775	139 999	13 596	45 180	182 020	178	22 020	28 314	131 508
3 persons	221 837	143 897	34 541	109 356	76 897	7 017	25 442	77 940	73	9 610	11 188	57 069
4 persons	204 650	134 595	27 971	106 624	73 932	6 642	26 050	70 055	114	8 396	10 019	51 526
5 persons	83 731	54 612	11 115	43 497	29 885	2 708	10 904	29 119	41	3 141	3 852	22 085
6 persons	25 050	16 127	3 498	12 629	8 655	797	3 177	8 923	4	902	1 070	6 947
7 or more persons	10 797	6 705	1 695	5 010	3 323	325	1 362	4 092	–	378	416	3 298
Median	2.33	2.38	2.17	2.46	2.44	2.35	2.57	2.25	2.47	2.19	2.11	2.29
Renter-occupied housing units	**496 681**	**331 918**	**155 548**	**176 370**	**132 946**	**18 076**	**25 348**	**164 763**	**148**	**38 904**	**38 375**	**87 336**
1 person	205 613	146 816	76 320	70 496	56 581	7 092	6 823	58 797	26	16 143	15 779	26 849
2 persons	135 847	93 717	43 104	50 613	39 391	4 362	6 860	42 130	51	10 535	9 284	22 260
3 persons	71 295	44 424	18 345	26 079	18 376	3 032	4 671	26 871	37	5 789	5 849	15 196
4 persons	51 087	29 191	10 955	18 236	11 958	2 167	4 111	21 896	25	4 052	4 582	13 237
5 persons	22 196	12 069	4 508	7 561	4 666	956	1 939	10 127	5	1 672	1 999	6 451
6 persons	7 172	3 834	1 507	2 327	1 368	318	641	3 338	3	469	618	2 248
7 or more persons	3 471	1 867	809	1 058	606	149	303	1 604	1	244	264	1 095
Median	1.81	1.70	1.53	1.85	1.75	1.95	2.35	2.06	2.44	1.81	1.87	2.26
PERSONS PER ROOM												
Owner-occupied housing units	**1 250 741**	**779 967**	**208 833**	**571 134**	**401 672**	**39 176**	**130 286**	**470 774**	**475**	**58 522**	**74 933**	**336 844**
0.50 or less	900 618	565 549	161 349	404 200	292 570	26 892	84 738	335 069	346	45 521	56 927	232 275
0.51 to 0.75	220 164	139 525	31 200	108 325	73 614	7 475	27 236	80 639	102	8 809	11 310	60 418
0.76 to 1.00	112 643	66 096	14 043	52 053	31 928	4 252	15 873	46 547	26	3 705	5 890	36 926
1.01 to 1.50	14 743	7 683	1 901	5 782	3 180	491	2 111	7 060	1	429	711	5 919
1.51 or more	2 573	1 114	340	774	380	66	328	1 459	–	58	95	1 306
Mean	.44	.43	.40	.44	.43	.45	.48	.44	.43	.40	.41	.46
Renter-occupied housing units	**496 681**	**331 918**	**155 548**	**176 370**	**132 946**	**18 076**	**25 348**	**164 763**	**148**	**38 904**	**38 375**	**87 336**
0.50 or less	328 106	226 636	108 661	117 975	92 605	10 991	14 379	101 470	86	25 550	24 394	51 440
0.51 to 0.75	88 786	56 172	24 235	31 937	22 722	3 644	5 571	32 614	41	7 393	7 194	17 986
0.76 to 1.00	65 234	40 696	18 703	21 993	14 944	2 780	4 269	24 538	17	5 007	5 520	13 994
1.01 to 1.50	11 145	6 251	2 767	3 484	2 018	535	931	4 894	4	733	1 018	3 139
1.51 or more	3 410	2 163	1 182	981	657	126	198	1 247	–	221	249	777
Mean	.50	.49	.48	.50	.48	.54	.55	.53	.52	.51	.52	.54

TIPSII [UPF] GH129 CENSUS90 72583600 06/22/92 4:52 PM MACHINE: C DATA:CENSUS90*H1TIPSDA29. 06/18/92 13:30:56 TAPE: NONE FRAME: 93
TSF:CENSUS90*92. 06/18/92 13:31:35 UTF:CENSUS90*93. 06/18/92 13:31:35 META:CENSUS90*H1TABLES29. 06/18/92 13:47:14

Table 32. Occupancy, Structural, and Utilization Characteristics of Housing Units With a Black Householder: 1990

[For definitions of terms and meanings of symbols, see text]

State Inside and Outside Metropolitan Area	The State	Inside metropolitan area: Total	Inside metropolitan area: In central city	Inside metropolitan area: Not in central city: Total	Inside metropolitan area: Not in central city: Urban: Inside urbanized area	Inside metropolitan area: Not in central city: Urban: Outside urbanized area	Inside metropolitan area: Not in central city: Rural	Outside metropolitan area: Total	Outside metropolitan area: Urban: Inside urbanized area	Outside metropolitan area: Urban: Outside urbanized area: Place of 10,000 or more	Outside metropolitan area: Urban: Outside urbanized area: Place of 2,500 to 9,999	Outside metropolitan area: Rural
Occupied housing units	**188 853**	**172 704**	**118 787**	**53 917**	**51 653**	**1 238**	**1 026**	**16 149**	**7**	**7 041**	**4 325**	**4 776**
POPULATION												
Persons in occupied housing units	525 719	479 932	323 779	156 153	149 753	3 423	2 977	45 787	20	19 531	12 712	13 524
Per occupied housing unit	2.78	2.78	2.73	2.90	2.90	2.76	2.90	2.84	2.86	2.77	2.94	2.83
Owner-occupied housing units	259 492	239 823	143 557	96 266	92 258	1 583	2 425	19 669	12	6 419	5 349	7 889
Per owner-occupied housing unit	3.03	3.05	2.99	3.16	3.17	2.72	3.04	2.80	3.00	2.73	2.92	2.79
Renter-occupied housing units	266 227	240 109	180 222	59 887	57 495	1 840	552	26 118	8	13 112	7 363	5 635
Per renter-occupied housing unit	2.58	2.55	2.55	2.55	2.55	2.80	2.42	2.86	2.67	2.79	2.96	2.90
TENURE												
Owner-occupied housing units	85 527	78 510	48 035	30 475	29 095	582	798	7 017	4	2 347	1 834	2 832
Percent of occupied housing units	45.3	45.5	40.4	56.5	56.3	47.0	77.8	43.5	57.1	33.3	42.4	59.3
Renter-occupied housing units	103 326	94 194	70 752	23 442	22 558	656	228	9 132	3	4 694	2 491	1 944
UNITS IN STRUCTURE												
Occupied housing units	**188 853**	**172 704**	**118 787**	**53 917**	**51 653**	**1 238**	**1 026**	**16 149**	**7**	**7 041**	**4 325**	**4 776**
1, detached	96 157	86 652	52 635	34 017	32 507	783	727	9 505	4	3 712	2 671	3 118
1, attached	8 023	7 115	5 018	2 097	2 048	21	28	908	2	580	236	90
2	19 292	17 690	15 985	1 705	1 635	38	32	1 602	–	936	545	121
3 or 4	21 029	19 764	15 211	4 553	4 291	211	51	1 265	1	711	315	238
5 to 9	14 134	13 510	8 957	4 553	4 470	63	20	624	–	423	108	93
10 to 19	11 914	11 453	6 886	4 567	4 536	29	2	461	–	310	90	61
20 to 49	6 400	6 247	4 891	1 356	1 338	12	6	153	–	110	26	17
50 or more	8 075	8 017	7 662	355	341	10	4	58	–	57	–	1
Mobile home or trailer	1 894	530	227	303	100	56	147	1 364	–	120	277	967
Other	1 935	1 726	1 315	411	387	15	9	209	–	82	57	70
ROOMS												
Owner-occupied housing units	**85 527**	**78 510**	**48 035**	**30 475**	**29 095**	**582**	**798**	**7 017**	**4**	**2 347**	**1 834**	**2 832**
1 room	74	62	49	13	12	–	1	12	–	2	6	4
2 rooms	686	621	441	180	169	4	7	65	–	19	15	31
3 rooms	2 658	2 342	1 714	628	578	19	31	316	–	61	86	169
4 rooms	9 839	8 390	5 447	2 943	2 734	105	104	1 449	–	395	408	646
5 rooms	24 521	22 273	12 963	9 310	8 944	184	182	2 248	2	707	651	888
6 rooms	20 932	19 402	11 612	7 790	7 493	141	156	1 530	–	563	408	559
7 rooms	12 826	12 060	6 982	5 078	4 882	78	118	766	2	302	156	306
8 rooms	7 055	6 716	4 014	2 702	2 563	31	108	339	–	161	59	119
9 or more rooms	6 936	6 644	4 813	1 831	1 720	20	91	292	–	137	45	110
Median	5.7	5.8	5.8	5.8	5.8	5.4	6.0	5.2	6.0	5.5	5.1	5.1
Renter-occupied housing units	**103 326**	**94 194**	**70 752**	**23 442**	**22 558**	**656**	**228**	**9 132**	**3**	**4 694**	**2 491**	**1 944**
1 room	3 044	2 899	2 571	328	317	6	5	145	–	93	29	23
2 rooms	7 390	6 879	5 891	988	941	31	16	511	–	286	123	102
3 rooms	23 206	21 608	17 033	4 575	4 447	93	35	1 598	–	816	504	278
4 rooms	30 098	27 149	18 711	8 438	8 117	248	73	2 949	2	1 452	802	693
5 rooms	23 346	21 042	15 525	5 517	5 280	188	49	2 304	–	1 130	621	553
6 rooms	10 637	9 530	7 158	2 372	2 279	63	30	1 107	–	622	293	192
7 rooms	3 467	3 120	2 319	801	767	21	13	347	1	193	91	62
8 rooms	1 243	1 141	850	291	280	6	5	102	–	63	18	21
9 or more rooms	895	826	694	132	130	–	2	69	–	39	10	20
Median	4.1	4.1	4.0	4.2	4.2	4.3	4.3	4.3	4.3	4.3	4.2	4.3
PERSONS IN UNIT												
Owner-occupied housing units	**85 527**	**78 510**	**48 035**	**30 475**	**29 095**	**582**	**798**	**7 017**	**4**	**2 347**	**1 834**	**2 832**
1 person	17 353	15 474	10 868	4 606	4 311	160	135	1 879	1	617	501	760
2 persons	22 367	20 500	12 986	7 514	7 122	163	229	1 867	1	657	457	752
3 persons	16 476	15 312	8 632	6 680	6 439	104	137	1 164	1	409	282	472
4 persons	14 083	13 065	6 970	6 095	5 877	67	151	1 018	–	336	265	417
5 persons	7 602	7 068	3 908	3 160	3 018	47	95	534	–	175	142	217
6 persons	3 838	3 543	2 139	1 404	1 356	21	27	295	1	82	94	118
7 or more persons	3 808	3 548	2 532	1 016	972	20	24	260	–	71	93	96
Median	2.68	2.71	2.52	2.97	2.98	2.30	2.76	2.37	2.50	2.35	2.41	2.37
Renter-occupied housing units	**103 326**	**94 194**	**70 752**	**23 442**	**22 558**	**656**	**228**	**9 132**	**3**	**4 694**	**2 491**	**1 944**
1 person	35 715	33 174	26 206	6 968	6 711	174	83	2 541	–	1 311	684	546
2 persons	23 394	21 413	15 350	6 063	5 870	143	50	1 981	1	1 071	492	417
3 persons	17 993	16 295	11 460	4 835	4 652	134	49	1 698	2	873	462	361
4 persons	13 064	11 663	8 451	3 212	3 079	106	27	1 401	–	718	394	289
5 persons	6 941	6 193	4 766	1 427	1 353	63	11	748	–	378	217	153
6 persons	3 311	2 868	2 309	559	535	21	3	443	–	219	139	85
7 or more persons	2 908	2 588	2 210	378	358	15	5	320	–	124	103	93
Median	2.18	2.15	2.10	2.28	2.28	2.58	2.12	2.53	2.75	2.47	2.65	2.52
PERSONS PER ROOM												
Owner-occupied housing units	**85 527**	**78 510**	**48 035**	**30 475**	**29 095**	**582**	**798**	**7 017**	**4**	**2 347**	**1 834**	**2 832**
0.50 or less	52 372	47 996	30 612	17 384	16 482	392	510	4 376	3	1 558	1 073	1 742
0.51 to 0.75	16 860	15 616	8 672	6 944	6 692	91	161	1 244	–	435	290	519
0.76 to 1.00	11 693	10 722	5 978	4 744	4 573	74	97	971	1	261	312	397
1.01 to 1.50	3 533	3 208	2 077	1 131	1 082	22	27	325	–	67	121	137
1.51 or more	1 069	968	696	272	266	3	3	101	–	26	38	37
Mean	.51	.51	.49	.53	.53	.49	.49	.51	.50	.48	.55	.52
Renter-occupied housing units	**103 326**	**94 194**	**70 752**	**23 442**	**22 558**	**656**	**228**	**9 132**	**3**	**4 694**	**2 491**	**1 944**
0.50 or less	53 652	49 401	37 060	12 341	11 906	305	130	4 251	2	2 227	1 095	927
0.51 to 0.75	20 784	18 838	13 254	5 584	5 392	136	56	1 946	1	1 041	534	370
0.76 to 1.00	19 668	17 669	13 467	4 202	4 011	164	27	1 999	–	1 046	550	403
1.01 to 1.50	6 129	5 445	4 484	961	905	44	12	684	–	284	232	168
1.51 or more	3 093	2 841	2 487	354	344	7	3	252	–	96	80	76
Mean	.62	.61	.62	.59	.59	.65	.55	.66	.53	.64	.69	.66

TIPSII [UPF] GH129 CENSUS90 72583600 06/22/92 4:52 PM MACHINE: C DATA:CENSUS90*H1TIPSDA29. 06/18/92 13:30:56 TAPE: NONE FRAME: 94
TSF:CENSUS90*92. 06/18/92 13:31:35 UTF:CENSUS90*93. 06/18/92 13:31:35 META:CENSUS90*H1TABLES29. 06/18/92 13:47:14

Table 33. **Occupancy, Structural, and Utilization Characteristics of Housing Units With an American Indian, Eskimo, or Aleut Householder: 1990**

[For definitions of terms and meanings of symbols, see text]

State Inside and Outside Metropolitan Area	The State	Inside metropolitan area						Outside metropolitan area				
				Not in central city					Urban			
					Urban					Outside urbanized area		
		Total	In central city	Total	Inside urbanized area	Outside urbanized area	Rural	Total	Inside urbanized area	Place of 10,000 or more	Place of 2,500 to 9,999	Rural
Occupied housing units	**7 298**	**4 803**	**2 185**	**2 618**	**1 521**	**254**	**843**	**2 495**	**5**	**293**	**388**	**1 809**
POPULATION												
Persons in occupied housing units	19 590	12 951	5 509	7 442	4 262	751	2 429	6 639	14	724	975	4 926
Per occupied housing unit	2.68	2.70	2.52	2.84	2.80	2.96	2.88	2.66	2.80	2.47	2.51	2.72
Owner-occupied housing units	11 513	7 374	2 543	4 831	2 650	406	1 775	4 139	8	330	444	3 357
Per owner-occupied housing unit	2.77	2.84	2.73	2.89	2.91	3.03	2.84	2.65	4.00	2.44	2.49	2.70
Renter-occupied housing units	8 077	5 577	2 966	2 611	1 612	345	654	2 500	6	394	531	1 569
Per renter-occupied housing unit	2.57	2.53	2.36	2.75	2.64	2.88	3.01	2.67	2.00	2.49	2.53	2.78
TENURE												
Owner-occupied housing units	4 159	2 600	930	1 670	910	134	626	1 559	2	135	178	1 244
Percent of occupied housing units	57.0	54.1	42.6	63.8	59.8	52.8	74.3	62.5	40.0	46.1	45.9	68.8
Renter-occupied housing units	3 139	2 203	1 255	948	611	120	217	936	3	158	210	565
UNITS IN STRUCTURE												
Occupied housing units	**7 298**	**4 803**	**2 185**	**2 618**	**1 521**	**254**	**843**	**2 495**	**5**	**293**	**388**	**1 809**
1, detached	4 659	3 022	1 225	1 797	1 003	193	601	1 637	4	181	254	1 198
1, attached	188	144	59	85	62	5	18	44	–	15	8	21
2	339	265	181	84	60	11	13	74	1	31	15	27
3 or 4	381	291	186	105	84	12	9	90	–	24	31	35
5 to 9	296	252	155	97	82	9	6	44	–	15	8	21
10 to 19	251	220	122	98	90	6	2	31	–	6	13	12
20 to 49	143	131	93	38	33	4	1	12	–	5	4	3
50 or more	84	81	74	7	7	–	–	3	–	1	2	–
Mobile home or trailer	873	341	61	280	80	9	191	532	–	11	50	471
Other	84	56	29	27	20	5	2	28	–	4	3	21
ROOMS												
Owner-occupied housing units	**4 159**	**2 600**	**930**	**1 670**	**910**	**134**	**626**	**1 559**	**2**	**135**	**178**	**1 244**
1 room	20	3	–	3	–	–	3	17	–	–	1	16
2 rooms	47	18	9	9	1	–	8	29	–	–	6	23
3 rooms	157	70	18	52	16	2	34	87	–	6	3	78
4 rooms	719	375	134	241	104	15	122	344	–	24	33	287
5 rooms	1 106	692	261	431	232	41	158	414	–	26	54	334
6 rooms	904	618	226	392	229	38	125	286	–	28	33	225
7 rooms	572	387	125	262	157	18	87	185	1	19	24	141
8 rooms	313	202	66	136	88	9	39	111	–	19	15	77
9 or more rooms	321	235	91	144	83	11	50	86	1	13	9	63
Median	5.5	5.7	5.7	5.8	5.9	5.7	5.4	5.2	8.0	5.9	5.4	5.2
Renter-occupied housing units	**3 139**	**2 203**	**1 255**	**948**	**611**	**120**	**217**	**936**	**3**	**158**	**210**	**565**
1 room	81	63	48	15	12	3	–	18	–	4	4	10
2 rooms	200	149	108	41	35	5	1	51	–	10	12	29
3 rooms	576	429	302	127	93	15	19	147	–	31	39	77
4 rooms	961	658	335	323	209	35	79	303	1	50	64	188
5 rooms	690	476	239	237	132	42	63	214	–	31	49	134
6 rooms	368	256	141	115	75	12	28	112	1	12	26	73
7 rooms	140	91	46	45	26	7	12	49	1	12	9	27
8 rooms	60	39	20	19	15	–	4	21	–	3	4	14
9 or more rooms	63	42	16	26	14	1	11	21	–	5	3	13
Median	4.2	4.2	4.0	4.4	4.3	4.5	4.7	4.3	6.0	4.2	4.3	4.4
PERSONS IN UNIT												
Owner-occupied housing units	**4 159**	**2 600**	**930**	**1 670**	**910**	**134**	**626**	**1 559**	**2**	**135**	**178**	**1 244**
1 person	806	480	208	272	144	21	107	326	–	33	43	250
2 persons	1 369	818	293	525	280	38	207	551	–	49	65	437
3 persons	783	498	175	323	179	28	116	285	1	26	33	225
4 persons	675	461	137	324	184	23	117	214	–	17	22	175
5 persons	342	217	66	151	88	14	49	125	1	8	9	107
6 persons	106	71	24	47	20	7	20	35	–	1	4	30
7 or more persons	78	55	27	28	15	3	10	23	–	1	2	20
Median	2.43	2.50	2.38	2.62	2.67	2.79	2.50	2.32	4.00	2.20	2.21	2.35
Renter-occupied housing units	**3 139**	**2 203**	**1 255**	**948**	**611**	**120**	**217**	**936**	**3**	**158**	**210**	**565**
1 person	947	702	463	239	180	20	39	245	1	52	60	132
2 persons	830	583	335	248	155	41	52	247	1	34	58	154
3 persons	563	377	188	189	114	22	53	186	1	35	43	107
4 persons	432	291	145	146	87	22	37	141	–	22	29	90
5 persons	225	147	74	73	41	9	23	78	–	9	12	57
6 persons	99	71	35	36	25	3	8	28	–	6	6	16
7 or more persons	43	32	15	17	9	3	5	11	–	–	2	9
Median	2.25	2.19	1.99	2.45	2.31	2.48	2.83	2.40	2.00	2.29	2.28	2.48
PERSONS PER ROOM												
Owner-occupied housing units	**4 159**	**2 600**	**930**	**1 670**	**910**	**134**	**626**	**1 559**	**2**	**135**	**178**	**1 244**
0.50 or less	2 697	1 688	630	1 058	591	73	394	1 009	2	102	126	779
0.51 to 0.75	840	547	187	360	193	33	134	293	–	24	30	239
0.76 to 1.00	499	297	89	208	112	26	70	202	–	5	18	179
1.01 to 1.50	99	57	19	38	13	2	23	42	–	4	2	36
1.51 or more	24	11	5	6	1	–	5	13	–	–	2	11
Mean	.48	.47	.46	.48	.47	.50	.50	.48	.47	.40	.44	.50
Renter-occupied housing units	**3 139**	**2 203**	**1 255**	**948**	**611**	**120**	**217**	**936**	**3**	**158**	**210**	**565**
0.50 or less	1 670	1 183	702	481	324	53	104	487	3	83	118	283
0.51 to 0.75	674	460	249	211	123	32	56	214	–	43	43	128
0.76 to 1.00	595	419	220	199	128	25	46	176	–	27	37	112
1.01 to 1.50	146	103	58	45	27	8	10	43	–	4	10	29
1.51 or more	54	38	26	12	9	2	1	16	–	1	2	13
Mean	.59	.58	.57	.60	.59	.64	.60	.59	.35	.56	.57	.61

TIPSII [UPF] GH129 CENSUS90 72583600 06/22/92 4:52 PM MACHINE: C DATA:CENSUS90*H1TIPSDA29. 06/18/92 13:30:56 TAPE: NONE FRAME: 95
TSF:CENSUS90*92. 06/18/92 13:31:35 UTF:CENSUS90*93. 06/18/92 13:31:35 META:CENSUS90*H1TABLES29. 06/18/92 13:47:14

Table 34. **Occupancy, Structural, and Utilization Characteristics of Housing Units With an Asian or Pacific Islander Householder: 1990**

[For definitions of terms and meanings of symbols, see text]

State Inside and Outside Metropolitan Area	The State	Inside metropolitan area						Outside metropolitan area				
				Not in central city					Urban			
					Urban					Outside urbanized area		
		Total	In central city	Total	Inside urbanized area	Outside urbanized area	Rural	Total	Inside urbanized area	Place of 10,000 or more	Place of 2,500 to 9,999	Rural
Occupied housing units	**11 584**	**9 973**	**4 491**	**5 482**	**5 119**	**130**	**233**	**1 611**	**–**	**927**	**238**	**446**
POPULATION												
Persons in occupied housing units	34 398	30 068	12 378	17 690	16 473	440	777	4 330	–	2 293	737	1 300
Per occupied housing unit	2.97	3.01	2.76	3.23	3.22	3.38	3.33	2.69	–	2.47	3.10	2.91
Owner-occupied housing units	19 207	17 035	4 836	12 199	11 336	243	620	2 172	–	783	453	936
Per owner-occupied housing unit	3.57	3.62	3.57	3.63	3.65	3.33	3.46	3.23	–	3.32	3.48	3.06
Renter-occupied housing units	15 191	13 033	7 542	5 491	5 137	197	157	2 158	–	1 510	284	364
Per renter-occupied housing unit	2.45	2.48	2.40	2.58	2.55	3.46	2.91	2.30	–	2.19	2.63	2.60
TENURE												
Owner-occupied housing units	5 382	4 710	1 353	3 357	3 105	73	179	672	–	236	130	306
Percent of occupied housing units	46.5	47.2	30.1	61.2	60.7	56.2	76.8	41.7	–	25.5	54.6	68.6
Renter-occupied housing units	6 202	5 263	3 138	2 125	2 014	57	54	939	–	691	108	140
UNITS IN STRUCTURE												
Occupied housing units	**11 584**	**9 973**	**4 491**	**5 482**	**5 119**	**130**	**233**	**1 611**	**–**	**927**	**238**	**446**
1, detached	5 410	4 661	1 359	3 302	3 045	83	174	749	–	308	152	289
1, attached	543	466	186	280	266	5	9	77	–	50	21	6
2	565	464	327	137	129	4	4	101	–	80	13	8
3 or 4	1 085	922	543	379	363	11	5	163	–	134	14	15
5 to 9	1 121	977	537	440	431	6	3	144	–	125	13	6
10 to 19	1 313	1 199	630	569	549	14	6	114	–	96	12	6
20 to 49	672	578	372	206	203	–	3	94	–	92	1	1
50 or more	504	492	431	61	61	–	–	12	–	11	–	1
Mobile home or trailer	237	117	60	57	28	4	25	120	–	13	7	100
Other	134	97	46	51	44	3	4	37	–	18	5	14
ROOMS												
Owner-occupied housing units	**5 382**	**4 710**	**1 353**	**3 357**	**3 105**	**73**	**179**	**672**	**–**	**236**	**130**	**306**
1 room	11	7	6	1	1	–	–	4	–	2	–	2
2 rooms	125	107	68	39	35	1	3	18	–	5	3	10
3 rooms	408	363	173	190	172	8	10	45	–	18	8	19
4 rooms	559	466	173	293	266	8	19	93	–	22	20	51
5 rooms	847	711	272	439	381	23	35	136	–	33	23	80
6 rooms	918	811	261	550	505	10	35	107	–	38	25	44
7 rooms	805	716	162	554	522	7	25	89	–	39	18	32
8 rooms	740	678	96	582	561	3	18	62	–	34	12	16
9 or more rooms	969	851	142	709	662	13	34	118	–	45	21	52
Median	6.3	6.4	5.4	6.8	6.9	5.3	6.1	5.9	–	6.5	5.9	5.4
Renter-occupied housing units	**6 202**	**5 263**	**3 138**	**2 125**	**2 014**	**57**	**54**	**939**	**–**	**691**	**108**	**140**
1 room	707	585	481	104	95	2	7	122	–	113	3	6
2 rooms	1 140	943	612	331	314	15	2	197	–	164	13	20
3 rooms	1 493	1 290	815	475	461	6	8	203	–	168	16	19
4 rooms	1 573	1 359	720	639	606	21	12	214	–	147	27	40
5 rooms	761	654	324	330	313	5	12	107	–	47	34	26
6 rooms	328	270	122	148	134	6	8	58	–	29	13	16
7 rooms	117	94	40	54	53	1	–	23	–	15	2	6
8 rooms	51	42	13	29	26	1	2	9	–	4	–	5
9 or more rooms	32	26	11	15	12	–	3	6	–	4	–	2
Median	3.3	3.4	3.1	3.7	3.7	3.8	4.3	3.2	–	2.9	4.3	4.1
PERSONS IN UNIT												
Owner-occupied housing units	**5 382**	**4 710**	**1 353**	**3 357**	**3 105**	**73**	**179**	**672**	**–**	**236**	**130**	**306**
1 person	537	435	173	262	235	8	19	102	–	29	18	55
2 persons	1 011	866	258	608	557	16	35	145	–	42	27	76
3 persons	1 039	918	234	684	630	14	40	121	–	52	16	53
4 persons	1 465	1 293	345	948	895	19	34	172	–	68	32	72
5 persons	753	660	170	490	446	11	33	93	–	33	26	34
6 persons	317	295	84	211	190	5	16	22	–	7	5	10
7 or more persons	260	243	89	154	152	–	2	17	–	5	6	6
Median	3.57	3.61	3.53	3.63	3.65	3.39	3.39	3.24	–	3.40	3.63	2.92
Renter-occupied housing units	**6 202**	**5 263**	**3 138**	**2 125**	**2 014**	**57**	**54**	**939**	**–**	**691**	**108**	**140**
1 person	1 995	1 663	1 073	590	565	12	13	332	–	268	22	42
2 persons	1 764	1 490	923	567	551	3	13	274	–	198	38	38
3 persons	1 098	942	517	425	402	12	11	156	–	114	22	20
4 persons	809	694	343	351	330	15	6	115	–	74	14	27
5 persons	299	260	141	119	104	9	6	39	–	25	9	5
6 persons	118	107	68	39	30	5	4	11	–	5	2	4
7 or more persons	119	107	73	34	32	1	1	12	–	7	1	4
Median	2.13	2.15	2.04	2.33	2.30	3.60	2.59	2.00	–	1.89	2.34	2.24
PERSONS PER ROOM												
Owner-occupied housing units	**5 382**	**4 710**	**1 353**	**3 357**	**3 105**	**73**	**179**	**672**	**–**	**236**	**130**	**306**
0.50 or less	2 877	2 495	603	1 892	1 754	39	99	382	–	132	74	176
0.51 to 0.75	1 183	1 044	266	778	729	13	36	139	–	56	25	58
0.76 to 1.00	738	651	229	422	376	13	33	87	–	29	13	45
1.01 to 1.50	373	332	152	180	162	8	10	41	–	10	13	18
1.51 or more	211	188	103	85	84	–	1	23	–	9	5	9
Mean	.55	.56	.64	.53	.53	.56	.54	.52	–	.51	.56	.51
Renter-occupied housing units	**6 202**	**5 263**	**3 138**	**2 125**	**2 014**	**57**	**54**	**939**	**–**	**691**	**108**	**140**
0.50 or less	2 414	2 039	1 124	915	880	12	23	375	–	262	46	67
0.51 to 0.75	1 126	950	525	425	407	10	8	176	–	125	28	23
0.76 to 1.00	1 629	1 375	890	485	457	17	11	254	–	196	25	33
1.01 to 1.50	543	469	293	176	155	12	9	74	–	57	4	13
1.51 or more	490	430	306	124	115	6	3	60	–	51	5	4
Mean	.72	.73	.76	.68	.68	.94	.66	.68	–	.71	.64	.62

TIPSII [UPF] GH129 CENSUS90 72583600 06/22/92 4:52 PM MACHINE: C DATA:CENSUS90*H1TIPSDA29. 06/18/92 13:30:56 TAPE: NONE FRAME: 96
TSF:CENSUS90*92. 06/18/92 13:31:35 UTF:CENSUS90*93. 06/18/92 13:31:35 META:CENSUS90*H1TABLES29. 06/18/92 13:47:14

Table 35. **Occupancy, Structural, and Utilization Characteristics of Housing Units With an Hispanic Origin Householder: 1990**

[Householders of Hispanic origin may be of any race. For definitions of terms and meanings of symbols, see text]

State Inside and Outside Metropolitan Area	The State	Inside metropolitan area						Outside metropolitan area				
				Not in central city					Urban			
					Urban					Outside urbanized area		
		Total	In central city	Total	Inside urbanized area	Outside urbanized area	Rural	Total	Inside urbanized area	Place of 10,000 or more	Place of 2,500 to 9,999	Rural
Occupied housing units	**18 444**	**15 280**	**8 665**	**6 615**	**5 543**	**314**	**758**	**3 164**	**5**	**838**	**588**	**1 733**
POPULATION												
Persons in occupied housing units	52 707	43 756	24 337	19 419	16 118	926	2 375	8 951	17	2 444	1 580	4 910
Per occupied housing unit	2.86	2.86	2.81	2.94	2.91	2.95	3.13	2.83	3.40	2.92	2.69	2.83
Owner-occupied housing units	31 452	26 741	13 559	13 182	10 831	548	1 803	4 711	10	649	723	3 329
Per owner-occupied housing unit	3.12	3.18	3.22	3.14	3.14	3.11	3.16	2.79	3.33	2.81	2.76	2.80
Renter-occupied housing units	21 255	17 015	10 778	6 237	5 287	378	572	4 240	7	1 795	857	1 581
Per renter-occupied housing unit	2.55	2.48	2.42	2.58	2.53	2.74	3.06	2.87	3.50	2.96	2.63	2.92
TENURE												
Owner-occupied housing units	10 095	8 408	4 209	4 199	3 452	176	571	1 687	3	231	262	1 191
Percent of occupied housing units	54.7	55.0	48.6	63.5	62.3	56.1	75.3	53.3	60.0	27.6	44.6	68.7
Renter-occupied housing units	8 349	6 872	4 456	2 416	2 091	138	187	1 477	2	607	326	542
UNITS IN STRUCTURE												
Occupied housing units	**18 444**	**15 280**	**8 665**	**6 615**	**5 543**	**314**	**758**	**3 164**	**5**	**838**	**588**	**1 733**
1, detached	11 046	9 176	4 790	4 386	3 605	213	568	1 870	3	341	345	1 181
1, attached	824	605	283	322	297	8	17	219	2	162	35	20
2	1 038	866	684	182	153	16	13	172	–	104	38	30
3 or 4	1 259	1 066	719	347	315	23	9	193	–	92	56	45
5 to 9	1 132	1 023	619	404	380	17	7	109	–	48	34	27
10 to 19	1 106	1 034	572	462	449	9	4	72	–	37	25	10
20 to 49	560	538	375	163	156	3	4	22	–	15	5	2
50 or more	475	471	437	34	31	3	–	4	–	4	–	–
Mobile home or trailer	779	331	73	258	117	16	125	448	–	24	39	385
Other	225	170	113	57	40	6	11	55	–	11	11	33
ROOMS												
Owner-occupied housing units	**10 095**	**8 408**	**4 209**	**4 199**	**3 452**	**176**	**571**	**1 687**	**3**	**231**	**262**	**1 191**
1 room	20	15	10	5	2	1	2	5	–	–	–	5
2 rooms	114	91	60	31	26	1	4	23	–	3	4	16
3 rooms	417	335	213	122	98	6	18	82	–	10	14	58
4 rooms	1 161	830	462	368	272	16	80	331	–	28	49	254
5 rooms	2 416	1 942	977	965	786	51	128	474	1	62	64	347
6 rooms	2 383	2 040	1 070	970	793	54	123	343	1	49	65	228
7 rooms	1 596	1 388	650	738	611	30	97	208	–	31	31	146
8 rooms	1 060	947	411	536	460	10	66	113	1	22	20	70
9 or more rooms	928	820	356	464	404	7	53	108	–	26	15	67
Median	5.9	6.0	5.9	6.1	6.2	5.7	5.9	5.3	6.0	5.8	5.5	5.3
Renter-occupied housing units	**8 349**	**6 872**	**4 456**	**2 416**	**2 091**	**138**	**187**	**1 477**	**2**	**607**	**326**	**542**
1 room	381	361	295	66	58	3	5	20	–	10	5	5
2 rooms	814	694	515	179	159	10	10	120	–	55	26	39
3 rooms	1 709	1 439	1 007	432	384	30	18	270	–	123	72	75
4 rooms	2 299	1 841	1 110	731	638	45	48	458	1	169	111	177
5 rooms	1 766	1 450	900	550	474	29	47	316	1	124	65	126
6 rooms	833	641	391	250	213	9	28	192	–	88	29	75
7 rooms	318	255	124	131	108	5	18	63	–	26	10	27
8 rooms	125	103	62	41	35	2	4	22	–	8	6	8
9 or more rooms	104	88	52	36	22	5	9	16	–	4	2	10
Median	4.1	4.0	3.9	4.2	4.2	4.1	4.8	4.2	4.5	4.2	4.0	4.4
PERSONS IN UNIT												
Owner-occupied housing units	**10 095**	**8 408**	**4 209**	**4 199**	**3 452**	**176**	**571**	**1 687**	**3**	**231**	**262**	**1 191**
1 person	1 533	1 205	676	529	426	23	80	328	–	46	60	222
2 persons	2 793	2 236	1 100	1 136	937	54	145	557	1	70	80	406
3 persons	1 928	1 643	760	883	746	23	114	285	1	47	46	191
4 persons	1 973	1 674	730	944	766	48	130	299	–	44	42	213
5 persons	1 077	940	504	436	355	16	65	137	1	11	21	104
6 persons	478	424	257	167	136	8	23	54	–	5	9	40
7 or more persons	313	286	182	104	86	4	14	27	–	8	4	15
Median	2.87	2.96	2.93	2.99	2.99	2.98	3.03	2.43	3.00	2.49	2.39	2.42
Renter-occupied housing units	**8 349**	**6 872**	**4 456**	**2 416**	**2 091**	**138**	**187**	**1 477**	**2**	**607**	**326**	**542**
1 person	2 740	2 379	1 692	687	610	50	27	361	–	145	105	111
2 persons	2 097	1 774	1 117	657	586	21	50	323	–	116	70	137
3 persons	1 419	1 124	666	458	391	23	44	295	1	124	56	114
4 persons	1 074	802	460	342	283	21	38	272	1	114	52	105
5 persons	597	460	281	179	150	13	16	137	–	75	27	35
6 persons	267	202	135	67	52	7	8	65	–	22	13	30
7 or more persons	155	131	105	26	19	3	4	24	–	11	3	10
Median	2.18	2.10	1.98	2.29	2.24	2.40	2.88	2.68	3.50	2.84	2.33	2.70
PERSONS PER ROOM												
Owner-occupied housing units	**10 095**	**8 408**	**4 209**	**4 199**	**3 452**	**176**	**571**	**1 687**	**3**	**231**	**262**	**1 191**
0.50 or less	6 009	4 955	2 398	2 557	2 133	96	328	1 054	2	153	173	726
0.51 to 0.75	2 171	1 849	866	983	810	34	139	322	–	46	45	231
0.76 to 1.00	1 375	1 147	638	509	392	40	77	228	1	26	30	171
1.01 to 1.50	375	311	199	112	87	5	20	64	–	5	10	49
1.51 or more	165	146	108	38	30	1	7	19	–	1	4	14
Mean	.51	.51	.54	.49	.49	.54	.52	.50	.53	.46	.49	.51
Renter-occupied housing units	**8 349**	**6 872**	**4 456**	**2 416**	**2 091**	**138**	**187**	**1 477**	**2**	**607**	**326**	**542**
0.50 or less	4 219	3 575	2 325	1 250	1 097	66	87	644	–	245	162	237
0.51 to 0.75	1 649	1 328	795	533	461	30	42	321	1	136	61	123
0.76 to 1.00	1 705	1 344	889	455	387	27	41	361	1	148	75	137
1.01 to 1.50	456	348	231	117	97	11	9	108	–	53	24	31
1.51 or more	320	277	216	61	49	4	8	43	–	25	4	14
Mean	.62	.61	.62	.59	.59	.64	.62	.66	.78	.69	.63	.65

TIPSII [UPF] GH129 CENSUS90 72583600 06/22/92 4:52 PM MACHINE: C DATA:CENSUS90*H1TIPSDA29. 06/18/92 13:30:56 TAPE: NONE FRAME: 97
TSF:CENSUS90*92. 06/18/92 13:31:35 UTF:CENSUS90*93. 06/18/92 13:31:35 META:CENSUS90*H1TABLES29. 06/18/92 13:47:14

Table 36. **Occupancy, Structural, and Utilization Characteristics of Housing Units With a White, Not of Hispanic Origin Householder: 1990**

[For definitions of terms and meanings of symbols, see text]

State Inside and Outside Metropolitan Area	The State	Inside metropolitan area						Outside metropolitan area				
				Not in central city					Urban			
					Urban					Outside urbanized area		
		Total	In central city	Total	Inside urbanized area	Outside urbanized area	Rural	Total	Inside urbanized area	Place of 10,000 or more	Place of 2,500 to 9,999	Rural
Occupied housing units	**1 735 995**	**1 102 596**	**359 701**	**742 895**	**530 783**	**57 038**	**155 074**	**633 399**	**622**	**96 967**	**112 895**	**422 915**
POPULATION												
Persons in occupied housing units	4 342 115	2 746 517	798 948	1 947 569	1 365 057	144 463	438 049	1 595 598	1 709	227 016	264 056	1 102 817
Per occupied housing unit	2.50	2.49	2.22	2.62	2.57	2.53	2.82	2.52	2.75	2.34	2.34	2.61
Owner-occupied housing units	3 277 660	2 073 795	505 073	1 568 722	1 093 816	103 308	371 598	1 203 865	1 320	144 049	178 660	879 836
Per owner-occupied housing unit	2.63	2.68	2.45	2.76	2.74	2.65	2.86	2.56	2.78	2.47	2.39	2.62
Renter-occupied housing units	1 064 455	672 722	293 875	378 847	271 241	41 155	66 451	391 733	389	82 967	85 396	222 981
Per renter-occupied housing unit	2.16	2.05	1.92	2.17	2.06	2.29	2.64	2.39	2.63	2.15	2.24	2.56
TENURE												
Owner-occupied housing units	1 244 008	774 509	206 463	568 046	399 136	39 053	129 857	469 499	474	58 363	74 737	335 925
Percent of occupied housing units	71.7	70.2	57.4	76.5	75.2	68.5	83.7	74.1	76.2	60.2	66.2	79.4
Renter-occupied housing units	491 987	328 087	153 238	174 849	131 647	17 985	25 217	163 900	148	38 604	38 158	86 990
UNITS IN STRUCTURE												
Occupied housing units	**1 735 995**	**1 102 596**	**359 701**	**742 895**	**530 783**	**57 038**	**155 074**	**633 399**	**622**	**96 967**	**112 895**	**422 915**
1, detached	1 253 138	772 914	215 671	557 243	391 727	42 807	122 709	480 224	506	67 110	85 599	327 009
1, attached	39 920	32 793	9 891	22 902	20 511	772	1 619	7 127	46	2 244	1 888	2 949
2	57 913	43 014	27 444	15 570	11 587	2 358	1 625	14 899	43	6 120	4 897	3 839
3 or 4	76 980	54 686	26 589	28 097	22 316	3 504	2 277	22 294	20	6 742	6 560	8 972
5 to 9	54 699	45 163	19 417	25 746	22 781	1 925	1 040	9 536	–	4 589	2 643	2 304
10 to 19	56 923	49 037	19 552	29 485	27 471	1 632	382	7 886	–	3 462	2 418	2 006
20 to 49	28 734	26 093	13 776	12 317	11 609	566	142	2 641	–	1 391	934	316
50 or more	26 342	24 673	16 889	7 784	7 099	339	346	1 669	–	1 342	228	99
Mobile home or trailer	129 604	47 701	7 949	39 752	12 950	2 756	24 046	81 903	5	3 233	6 717	71 948
Other	11 742	6 522	2 523	3 999	2 732	379	888	5 220	2	734	1 011	3 473
ROOMS												
Owner-occupied housing units	**1 244 008**	**774 509**	**206 463**	**568 046**	**399 136**	**39 053**	**129 857**	**469 499**	**474**	**58 363**	**74 737**	**335 925**
1 room	1 476	521	143	378	163	31	184	955	–	29	53	873
2 rooms	5 219	2 222	647	1 575	832	90	653	2 997	1	153	269	2 574
3 rooms	25 754	13 195	5 147	8 048	4 523	653	2 872	12 559	4	764	1 312	10 479
4 rooms	160 326	80 766	25 264	55 502	31 922	5 105	18 475	79 560	38	7 403	12 083	60 036
5 rooms	333 902	199 508	55 312	144 196	97 178	12 534	34 484	134 394	99	15 212	22 997	96 086
6 rooms	303 058	190 504	50 648	139 856	97 991	10 401	31 464	112 554	102	14 146	18 407	79 899
7 rooms	195 172	131 471	31 812	99 659	74 746	5 482	19 431	63 701	117	9 350	9 956	44 278
8 rooms	118 435	84 223	18 664	65 559	51 302	2 753	11 504	34 212	63	5 828	5 292	23 029
9 or more rooms	100 666	72 099	18 826	53 273	40 479	2 004	10 790	28 567	50	5 478	4 368	18 671
Median	5.8	6.0	5.8	6.0	6.2	5.6	5.8	5.5	6.4	5.9	5.5	5.5
Renter-occupied housing units	**491 987**	**328 087**	**153 238**	**174 849**	**131 647**	**17 985**	**25 217**	**163 900**	**148**	**38 604**	**38 158**	**86 990**
1 room	10 827	8 985	5 731	3 254	2 777	294	183	1 842	–	661	449	732
2 rooms	28 131	20 497	11 647	8 850	7 197	847	806	7 634	1	2 532	1 921	3 180
3 rooms	103 094	73 477	39 583	33 894	26 603	4 138	3 153	29 617	7	8 440	8 698	12 472
4 rooms	155 829	104 625	45 961	58 664	44 365	6 363	7 936	51 204	53	12 716	12 818	25 617
5 rooms	106 283	69 182	30 249	38 933	28 861	3 657	6 415	37 101	43	7 956	8 031	21 071
6 rooms	51 275	30 637	12 482	18 155	12 815	1 683	3 657	20 638	24	3 749	3 812	13 053
7 rooms	20 996	12 020	4 382	7 638	5 333	575	1 730	8 976	8	1 461	1 451	6 056
8 rooms	9 196	5 086	1 777	3 309	2 217	262	830	4 110	8	605	573	2 924
9 or more rooms	6 356	3 578	1 426	2 152	1 479	166	507	2 778	4	484	405	1 885
Median	4.2	4.1	3.9	4.2	4.2	4.1	4.6	4.3	4.8	4.1	4.1	4.6
PERSONS IN UNIT												
Owner-occupied housing units	**1 244 008**	**774 509**	**206 463**	**568 046**	**399 136**	**39 053**	**129 857**	**469 499**	**474**	**58 363**	**74 737**	**335 925**
1 person	245 398	147 038	52 203	94 835	68 658	8 072	18 105	98 360	65	14 040	20 025	64 230
2 persons	456 122	274 548	76 668	197 880	139 267	13 551	45 062	181 574	178	21 969	28 251	131 176
3 persons	220 540	142 814	34 109	108 705	76 347	7 001	25 357	77 726	73	9 580	11 154	56 919
4 persons	203 420	133 568	27 605	105 963	73 385	6 615	25 963	69 852	114	8 367	9 990	51 381
5 persons	83 093	54 067	10 872	43 195	29 641	2 699	10 855	29 026	40	3 132	3 839	22 015
6 persons	24 792	15 909	3 385	12 524	8 570	792	3 162	8 883	4	901	1 063	6 915
7 or more persons	10 643	6 565	1 621	4 944	3 268	323	1 353	4 078	–	374	415	3 289
Median	2.33	2.37	2.17	2.46	2.44	2.35	2.57	2.25	2.47	2.19	2.11	2.29
Renter-occupied housing units	**491 987**	**328 087**	**153 238**	**174 849**	**131 647**	**17 985**	**25 217**	**163 900**	**148**	**38 604**	**38 158**	**86 990**
1 person	203 906	145 370	75 353	70 017	56 158	7 054	6 805	58 536	26	16 054	15 690	26 766
2 persons	134 636	92 698	42 505	50 193	39 021	4 348	6 824	41 938	51	10 477	9 238	22 172
3 persons	70 557	43 842	18 022	25 820	18 160	3 019	4 641	26 715	37	5 732	5 815	15 131
4 persons	50 504	28 761	10 738	18 023	11 789	2 153	4 081	21 743	25	3 997	4 557	13 164
5 persons	21 916	11 851	4 395	7 456	4 581	947	1 928	10 065	5	1 643	1 985	6 432
6 persons	7 056	3 746	1 451	2 295	1 342	317	636	3 310	3	462	611	2 234
7 or more persons	3 412	1 819	774	1 045	596	147	302	1 593	1	239	262	1 091
Median	1.81	1.70	1.53	1.85	1.75	1.95	2.35	2.06	2.44	1.81	1.87	2.25
PERSONS PER ROOM												
Owner-occupied housing units	**1 244 008**	**774 509**	**206 463**	**568 046**	**399 136**	**39 053**	**129 857**	**469 499**	**474**	**58 363**	**74 737**	**335 925**
0.50 or less	896 310	562 080	159 863	402 217	290 935	26 812	84 470	334 230	346	45 411	56 791	231 682
0.51 to 0.75	218 764	138 361	30 728	107 633	73 034	7 455	27 144	80 403	102	8 775	11 280	60 246
0.76 to 1.00	111 864	65 466	13 749	51 717	31 664	4 231	15 822	46 398	25	3 693	5 867	36 813
1.01 to 1.50	14 573	7 553	1 826	5 727	3 139	490	2 098	7 020	1	427	705	5 887
1.51 or more	2 497	1 049	297	752	364	65	323	1 448	–	57	94	1 297
Mean	.43	.43	.40	.44	.43	.45	.48	.44	.43	.40	.41	.46
Renter-occupied housing units	**491 987**	**328 087**	**153 238**	**174 849**	**131 647**	**17 985**	**25 217**	**163 900**	**148**	**38 604**	**38 158**	**86 990**
0.50 or less	325 507	224 471	107 321	117 150	91 888	10 945	14 317	101 036	86	25 413	24 264	51 273
0.51 to 0.75	87 910	55 464	23 844	31 620	22 448	3 626	5 546	32 446	41	7 330	7 163	17 912
0.76 to 1.00	64 354	40 003	18 293	21 710	14 713	2 760	4 237	24 351	17	4 939	5 482	13 913
1.01 to 1.50	10 937	6 097	2 676	3 421	1 966	531	924	4 840	4	711	1 002	3 123
1.51 or more	3 279	2 052	1 104	948	632	123	193	1 227	–	211	247	769
Mean	.50	.49	.48	.50	.48	.54	.55	.53	.52	.51	.52	.54

TIPSII [UPF] GH129 CENSUS90 72583600 06/22/92 4:52 PM MACHINE: C DATA:CENSUS90*H1TIPSDA29. 06/18/92 13:30:56 TAPE: NONE FRAME: 98
TSF:CENSUS90*92. 06/18/92 13:31:35 UTF:CENSUS90*93. 06/18/92 13:31:35 META:CENSUS90*H1TABLES29. 06/18/92 13:47:14

Table 37. Age of Householder and Financial Characteristics of Housing Units With a White Householder: 1990

[For definitions of terms and meanings of symbols, see text]

State Inside and Outside Metropolitan Area	The State	Inside metropolitan area: Total	Inside metropolitan area: In central city	Inside metropolitan area: Not in central city: Total	Inside metropolitan area: Not in central city: Urban: Inside urbanized area	Inside metropolitan area: Not in central city: Urban: Outside urbanized area	Inside metropolitan area: Not in central city: Rural	Outside metropolitan area: Total	Outside metropolitan area: Urban: Inside urbanized area	Outside metropolitan area: Urban: Outside urbanized area: Place of 10,000 or more	Outside metropolitan area: Urban: Outside urbanized area: Place of 2,500 to 9,999	Outside metropolitan area: Rural
Occupied housing units	**1 747 422**	**1 111 885**	**364 381**	**747 504**	**534 618**	**57 252**	**155 634**	**635 537**	**623**	**97 426**	**113 308**	**424 180**
AGE OF HOUSEHOLDER												
Owner-occupied housing units	**1 250 741**	**779 967**	**208 833**	**571 134**	**401 672**	**39 176**	**130 286**	**470 774**	**475**	**58 522**	**74 933**	**336 844**
Under 25 years	21 142	11 628	3 119	8 509	4 893	886	2 730	9 514	3	976	1 336	7 199
25 to 34 years	201 331	135 907	33 455	102 452	71 784	7 020	23 648	65 424	91	7 638	9 855	47 840
35 to 44 years	266 539	179 866	43 193	136 673	96 366	7 885	32 422	86 673	134	11 487	12 399	62 653
45 to 54 years	216 654	139 241	32 112	107 129	74 364	6 255	26 510	77 413	78	8 939	10 406	57 990
55 to 64 years	207 882	127 006	33 825	93 181	66 706	5 933	20 542	80 876	65	9 559	11 778	59 474
65 to 74 years	194 326	110 993	34 930	76 063	55 225	6 018	14 820	83 333	62	10 736	14 600	57 935
75 years and over	142 867	75 326	28 199	47 127	32 334	5 179	9 614	67 541	42	9 187	14 559	43 753
Renter-occupied housing units	**496 681**	**331 918**	**155 548**	**176 370**	**132 946**	**18 076**	**25 348**	**164 763**	**148**	**38 904**	**38 375**	**87 336**
Under 25 years	71 814	47 434	25 387	22 047	16 558	2 395	3 094	24 380	24	8 507	5 203	10 646
25 to 34 years	162 224	113 621	51 193	62 428	48 016	5 382	9 030	48 603	66	11 429	10 538	26 570
35 to 44 years	88 470	59 400	26 099	33 301	24 817	3 219	5 265	29 070	37	6 196	6 406	16 431
45 to 54 years	45 844	30 071	13 337	16 734	12 345	1 603	2 786	15 773	11	3 107	3 444	9 211
55 to 64 years	34 168	21 702	10 833	10 869	7 890	1 317	1 662	12 466	5	2 501	2 985	6 975
65 to 74 years	39 355	24 606	12 161	12 445	9 156	1 745	1 544	14 749	2	2 998	3 945	7 804
75 years and over	54 806	35 084	16 538	18 546	14 164	2 415	1 967	19 722	3	4 166	5 854	9 699
HOUSEHOLDER 65 YEARS AND OVER												
Occupied housing units	**431 354**	**246 009**	**91 828**	**154 181**	**110 879**	**15 357**	**27 945**	**185 345**	**109**	**27 087**	**38 958**	**119 191**
1-person households	203 810	116 737	49 422	67 315	48 311	8 212	10 792	87 073	36	14 478	21 705	50 854
Mean number of persons per room	.32	.32	.32	.32	.32	.32	.33	.32	.31	.30	.30	.32
Units in structure:												
1, detached or attached	325 494	178 566	60 624	117 942	83 719	11 306	22 917	146 928	103	20 470	30 086	96 269
2 or more	79 798	58 554	29 024	29 530	24 319	3 482	1 729	21 244	4	5 831	7 170	8 239
Mobile home, trailer, or other	26 062	8 889	2 180	6 709	2 841	569	3 299	17 173	2	786	1 702	14 683
Specified owner	243 360	150 212	52 958	97 254	75 231	9 681	12 342	93 148	91	17 386	25 259	50 412
Mean value (dollars)	59 600	71 500	58 800	78 400	85 400	49 200	58 500	40 500	60 900	46 900	40 400	38 300
Specified renter	89 564	58 508	28 440	30 068	23 066	4 099	2 903	31 056	4	7 049	9 593	14 410
Mean contract rent (dollars)	286	345	324	366	414	201	191	166	296	197	164	149
VALUE												
Specified owner-occupied housing units	**923 886**	**646 232**	**178 580**	**467 652**	**358 543**	**34 175**	**74 934**	**277 654**	**443**	**51 530**	**64 402**	**161 279**
Less than $20,000	70 442	18 819	10 014	8 805	2 876	2 110	3 819	51 623	12	5 734	10 488	35 389
$20,000 to $29,999	67 397	25 966	13 318	12 648	5 177	3 018	4 453	41 431	13	6 496	10 604	24 318
$30,000 to $39,999	91 488	45 628	19 302	26 326	14 467	5 086	6 773	45 860	29	8 092	12 619	25 120
$40,000 to $49,999	107 158	67 885	24 255	43 630	28 193	6 804	8 633	39 273	71	7 721	10 268	21 213
$50,000 to $59,999	111 017	81 695	25 555	56 140	41 786	5 545	8 809	29 322	83	6 399	6 773	16 067
$60,000 to $69,999	111 521	87 657	23 403	64 254	50 947	4 308	8 999	23 864	108	5 364	5 124	13 268
$70,000 to $79,999	89 654	73 428	17 520	55 908	45 568	2 870	7 470	16 226	36	3 976	3 224	8 990
$80,000 to $89,999	65 183	55 605	12 507	43 098	35 692	1 629	5 777	9 578	23	2 385	1 824	5 346
$90,000 to $99,999	48 233	41 887	8 941	32 946	27 551	1 041	4 354	6 346	19	1 623	1 114	3 590
$100,000 to $124,999	61 788	54 747	9 708	45 039	37 635	954	6 450	7 041	26	1 711	1 242	4 062
$125,000 to $149,999	36 477	33 201	5 230	27 971	23 706	444	3 821	3 276	4	911	566	1 795
$150,000 to $174,999	20 567	18 849	3 163	15 686	13 428	195	2 063	1 718	9	480	293	936
$175,000 to $199,999	11 905	11 153	1 758	9 395	8 194	64	1 137	752	5	235	96	416
$200,000 to $249,999	12 966	12 242	1 622	10 620	9 420	60	1 140	724	2	237	90	395
$250,000 to $299,999	6 674	6 376	841	5 535	4 902	26	607	298	2	83	28	185
$300,000 to $399,999	5 833	5 644	756	4 888	4 443	13	432	189	1	53	29	106
$400,000 to $499,999	2 428	2 373	323	2 050	1 947	4	99	55	–	16	9	30
$500,000 or more	3 155	3 077	364	2 713	2 611	4	98	78	–	14	11	53
Median (dollars)	61 300	69 500	58 600	73 700	77 700	50 100	65 500	40 000	61 100	46 800	38 800	38 200
Mean (dollars)	73 700	85 500	68 700	91 900	98 500	54 600	77 400	46 400	67 600	53 800	44 100	44 900
Owner-occupied mobile homes or trailers	**101 472**	**38 810**	**6 283**	**32 527**	**11 201**	**1 952**	**19 374**	**62 662**	**5**	**2 074**	**4 115**	**56 468**
Median (dollars)	13 500	13 500	10 500	14 200	11 700	10 200	17 100	13 500	13 800	10 000–	10 000–	14 100
Mean (dollars)	20 600	19 800	14 600	20 800	16 000	16 000	24 000	21 100	17 800	14 000	15 600	21 800
CONTRACT RENT												
Specified renter-occupied housing units	**465 909**	**323 491**	**154 171**	**169 320**	**131 512**	**17 726**	**20 082**	**142 418**	**144**	**38 359**	**37 584**	**66 331**
Less than $100	26 092	9 949	5 030	4 919	2 330	1 504	1 085	16 143	–	3 101	4 986	8 056
$100 to $149	35 154	12 424	6 738	5 686	2 498	1 438	1 750	22 730	1	3 734	5 711	13 284
$150 to $199	54 102	23 249	13 866	9 383	3 803	2 621	2 959	30 853	2	6 718	8 947	15 186
$200 to $249	56 321	33 846	21 159	12 687	6 609	2 824	3 254	22 475	14	6 733	6 651	9 077
$250 to $299	62 501	46 289	26 593	19 696	13 663	3 103	2 930	16 212	25	6 740	4 533	4 914
$300 to $349	53 039	44 537	22 148	22 389	18 122	2 165	2 102	8 502	47	3 941	2 164	2 350
$350 to $399	50 131	45 441	18 602	26 839	23 510	1 718	1 611	4 690	33	2 250	1 074	1 333
$400 to $449	33 748	31 506	12 074	19 432	17 790	778	864	2 242	6	1 177	369	690
$450 to $499	23 798	22 692	8 805	13 887	12 956	381	550	1 106	9	569	173	355
$500 to $549	14 716	14 031	4 827	9 204	8 722	187	295	685	1	298	90	296
$550 to $599	9 267	8 974	3 149	5 825	5 557	77	191	293	–	179	22	92
$600 to $649	5 899	5 698	1 907	3 791	3 625	54	112	201	–	101	27	73
$650 to $699	3 814	3 709	1 145	2 564	2 469	27	68	105	3	50	12	40
$700 to $749	2 423	2 373	777	1 596	1 536	17	43	50	–	22	10	18
$750 to $999	4 998	4 802	1 733	3 069	2 994	11	64	196	–	70	73	53
$1,000 or more	2 674	2 579	1 029	1 550	1 505	5	40	95	–	25	39	31
No cash rent	27 232	11 392	4 589	6 803	3 823	816	2 164	15 840	3	2 651	2 703	10 483
Median (dollars)	287	333	303	362	386	251	248	188	333	230	187	168
Mean (dollars)	309	352	326	376	408	253	264	202	336	238	196	182
MEALS INCLUDED IN RENT												
Specified renter-occupied housing units	**465 909**	**323 491**	**154 171**	**169 320**	**131 512**	**17 726**	**20 082**	**142 418**	**144**	**38 359**	**37 584**	**66 331**
With meals included in rent	4 264	3 676	1 714	1 962	1 892	29	41	588	–	239	158	191
No meals included in rent	434 413	308 423	147 868	160 555	125 797	16 881	17 877	125 990	141	35 469	34 723	55 657
No cash rent	27 232	11 392	4 589	6 803	3 823	816	2 164	15 840	3	2 651	2 703	10 483

TIPSII [UPF] GH129 CENSUS90 72583600 06/22/92 4:52 PM MACHINE: C DATA:CENSUS90*H1TIPSDA29. 06/18/92 13:30:56 TAPE: NONE FRAME: 99
TSF:CENSUS90*92. 06/18/92 13:31:35 UTF:CENSUS90*93. 06/18/92 13:31:35 META:CENSUS90*H1TABLES29. 06/18/92 13:47:14

Table 38. Age of Householder and Financial Characteristics of Housing Units With a Black Householder: 1990

[For definitions of terms and meanings of symbols, see text]

State Inside and Outside Metropolitan Area	The State	Inside metropolitan area: Total	Inside metropolitan area: In central city	Inside metropolitan area: Not in central city: Total	Inside metropolitan area: Not in central city: Urban: Inside urbanized area	Inside metropolitan area: Not in central city: Urban: Outside urbanized area	Inside metropolitan area: Not in central city: Rural	Outside metropolitan area: Total	Outside metropolitan area: Urban: Inside urbanized area	Outside metropolitan area: Urban: Outside urbanized area: Place of 10,000 or more	Outside metropolitan area: Urban: Outside urbanized area: Place of 2,500 to 9,999	Outside metropolitan area: Rural
Occupied housing units	**188 853**	**172 704**	**118 787**	**53 917**	**51 653**	**1 238**	**1 026**	**16 149**	**7**	**7 041**	**4 325**	**4 776**
AGE OF HOUSEHOLDER												
Owner-occupied housing units	**85 527**	**78 510**	**48 035**	**30 475**	**29 095**	**582**	**798**	**7 017**	**4**	**2 347**	**1 834**	**2 832**
Under 25 years	1 044	950	670	280	264	8	8	94	–	24	28	42
25 to 34 years	9 999	9 193	5 025	4 168	3 986	68	114	806	1	266	211	328
35 to 44 years	19 589	18 242	9 112	9 130	8 807	87	236	1 347	–	499	320	528
45 to 54 years	18 019	16 872	9 054	7 818	7 537	104	177	1 147	2	364	290	491
55 to 64 years	16 530	15 253	10 167	5 086	4 849	120	117	1 277	1	432	325	519
65 to 74 years	12 579	11 359	8 632	2 727	2 548	94	85	1 220	–	400	352	468
75 years and over	7 767	6 641	5 375	1 266	1 104	101	61	1 126	–	362	308	456
Renter-occupied housing units	**103 326**	**94 194**	**70 752**	**23 442**	**22 558**	**656**	**228**	**9 132**	**3**	**4 694**	**2 491**	**1 944**
Under 25 years	11 246	9 662	7 080	2 582	2 475	78	29	1 584	1	997	348	238
25 to 34 years	34 598	31 408	22 060	9 348	9 017	252	79	3 190	1	1 775	809	605
35 to 44 years	23 028	21 318	15 124	6 194	5 999	140	55	1 710	1	885	441	383
45 to 54 years	11 495	10 670	8 084	2 586	2 482	73	31	825	–	352	241	232
55 to 64 years	8 835	8 145	6 844	1 301	1 252	40	9	690	–	274	221	195
65 to 74 years	8 015	7 419	6 560	859	802	39	18	596	–	221	212	163
75 years and over	6 109	5 572	5 000	572	531	34	7	537	–	190	219	128
HOUSEHOLDER 65 YEARS AND OVER												
Occupied housing units	**34 470**	**30 991**	**25 567**	**5 424**	**4 985**	**268**	**171**	**3 479**	**–**	**1 173**	**1 091**	**1 215**
1-person households	16 848	15 005	12 941	2 064	1 849	138	77	1 843	–	645	591	607
Mean number of persons per room	.41	.41	.41	.43	.43	.37	.36	.38	–	.36	.41	.38
Units in structure:												
1, detached or attached	19 692	17 012	12 827	4 185	3 828	219	138	2 680	–	905	787	988
2 or more	14 048	13 501	12 354	1 147	1 101	37	9	547	–	237	247	63
Mobile home, trailer, or other	730	478	386	92	56	12	24	252	–	31	57	164
Specified owner	15 762	13 885	10 352	3 533	3 263	173	97	1 877	–	671	562	644
Mean value (dollars)	38 400	40 200	35 900	52 800	53 800	31 100	58 600	25 000	–	28 200	20 600	25 500
Specified renter	13 902	12 841	11 444	1 397	1 305	72	20	1 061	–	391	419	251
Mean contract rent (dollars)	178	183	175	252	257	156	203	112	–	136	95	102
VALUE												
Specified owner-occupied housing units	**71 636**	**66 128**	**38 467**	**27 661**	**26 594**	**511**	**556**	**5 508**	**4**	**2 115**	**1 547**	**1 842**
Less than $20,000	9 981	7 736	6 827	909	728	132	49	2 245	–	667	775	803
$20,000 to $29,999	9 122	8 142	6 851	1 291	1 171	87	33	980	–	395	317	268
$30,000 to $39,999	13 089	12 206	8 320	3 886	3 732	104	50	883	–	424	212	247
$40,000 to $49,999	12 808	12 287	6 518	5 769	5 621	85	63	521	1	250	108	162
$50,000 to $59,999	8 587	8 306	3 951	4 355	4 258	40	57	281	–	128	63	90
$60,000 to $69,999	6 553	6 301	2 639	3 662	3 585	22	55	252	3	106	36	107
$70,000 to $79,999	3 961	3 816	1 293	2 523	2 467	17	39	145	–	57	15	73
$80,000 to $89,999	2 524	2 452	723	1 729	1 693	10	26	72	–	25	9	38
$90,000 to $99,999	1 446	1 401	436	965	941	4	20	45	–	26	4	15
$100,000 to $124,999	1 659	1 621	443	1 178	1 118	3	57	38	–	16	6	16
$125,000 to $149,999	801	773	166	607	572	3	32	28	–	16	2	10
$150,000 to $174,999	442	437	114	323	298	1	24	5	–	1	–	4
$175,000 to $199,999	229	227	68	159	141	–	18	2	–	1	–	1
$200,000 to $249,999	192	188	38	150	133	3	14	4	–	–	–	4
$250,000 to $299,999	83	83	26	57	50	–	7	–	–	–	–	–
$300,000 to $399,999	68	68	18	50	45	–	5	–	–	–	–	–
$400,000 to $499,999	35	35	9	26	22	–	4	–	–	–	–	–
$500,000 or more	56	49	27	22	19	–	3	7	–	3	–	4
Median (dollars)	42 600	43 800	36 600	54 000	54 200	33 600	65 200	25 000	65 000	29 900	20 000	24 000
Mean (dollars)	48 700	50 100	41 000	62 800	62 700	37 200	86 800	31 300	60 000	34 600	24 900	33 000
Owner-occupied mobile homes or trailers	**1 134**	**335**	**118**	**217**	**78**	**31**	**108**	**799**	**–**	**52**	**140**	**607**
Median (dollars)	12 600	16 100	17 400	15 100	17 000	10 800	15 400	11 500	–	10 600	10 000–	12 200
Mean (dollars)	21 700	29 600	32 800	27 900	31 800	16 900	28 300	18 400	–	14 800	14 700	19 500
CONTRACT RENT												
Specified renter-occupied housing units	**101 622**	**92 815**	**69 743**	**23 072**	**22 216**	**643**	**213**	**8 807**	**3**	**4 598**	**2 420**	**1 786**
Less than $100	13 666	11 516	9 523	1 993	1 864	123	6	2 150	–	749	937	464
$100 to $149	9 100	7 833	7 069	764	688	64	12	1 267	–	498	475	294
$150 to $199	11 795	10 362	9 586	776	659	97	20	1 433	–	807	366	260
$200 to $249	13 392	12 378	11 252	1 126	1 011	75	40	1 014	–	695	172	147
$250 to $299	14 272	13 456	10 927	2 529	2 426	67	36	816	2	600	97	117
$300 to $349	11 906	11 495	7 706	3 789	3 686	79	24	411	1	302	45	63
$350 to $399	11 081	10 775	5 844	4 931	4 862	41	28	306	–	197	35	74
$400 to $449	5 645	5 488	2 692	2 796	2 755	27	14	157	–	116	14	27
$450 to $499	3 352	3 276	1 614	1 662	1 653	5	4	76	–	35	6	35
$500 to $549	1 866	1 832	880	952	946	2	4	34	–	18	4	12
$550 to $599	990	977	385	592	585	6	1	13	–	10	–	3
$600 to $649	499	490	177	313	308	5	–	9	–	3	2	4
$650 to $699	303	303	115	188	187	–	1	–	–	–	–	–
$700 to $749	173	172	66	106	104	2	–	1	–	1	–	–
$750 to $999	188	187	86	101	97	1	3	1	–	–	1	–
$1,000 or more	57	55	35	20	20	–	–	2	–	1	1	–
No cash rent	3 337	2 220	1 786	434	365	49	20	1 117	–	566	265	286
Median (dollars)	254	261	232	353	355	208	274	163	269	198	115	149
Mean (dollars)	257	264	238	340	343	221	290	177	280	203	131	173
MEALS INCLUDED IN RENT												
Specified renter-occupied housing units	**101 622**	**92 815**	**69 743**	**23 072**	**22 216**	**643**	**213**	**8 807**	**3**	**4 598**	**2 420**	**1 786**
With meals included in rent	374	354	298	56	53	2	1	20	–	9	5	6
No meals included in rent	97 911	90 241	67 659	22 582	21 798	592	192	7 670	3	4 023	2 150	1 494
No cash rent	3 337	2 220	1 786	434	365	49	20	1 117	–	566	265	286

TIPSII [UPF] GH129 CENSUS90 72583600 06/22/92 4:52 PM MACHINE: C DATA:CENSUS90*H1TIPSDA29. 06/18/92 13:30:56 TAPE: NONE FRAME: 100
TSF:CENSUS90*92. 06/18/92 13:31:35 UTF:CENSUS90*93. 06/18/92 13:31:35 META:CENSUS90*H1TABLES29. 06/18/92 13:47:14

Table 39. **Age of Householder and Financial Characteristics of Housing Units With an American Indian, Eskimo, or Aleut Householder: 1990**

[For definitions of terms and meanings of symbols, see text]

State Inside and Outside Metropolitan Area	The State	Inside metropolitan area						Outside metropolitan area				
				Not in central city					Urban			
					Urban					Outside urbanized area		
		Total	In central city	Total	Inside urbanized area	Outside urbanized area	Rural	Total	Inside urbanized area	Place of 10,000 or more	Place of 2,500 to 9,999	Rural
Occupied housing units	**7 298**	**4 803**	**2 185**	**2 618**	**1 521**	**254**	**843**	**2 495**	**5**	**293**	**388**	**1 809**
AGE OF HOUSEHOLDER												
Owner-occupied housing units	**4 159**	**2 600**	**930**	**1 670**	**910**	**134**	**626**	**1 559**	**2**	**135**	**178**	**1 244**
Under 25 years	82	50	17	33	12	3	18	32	–	2	2	28
25 to 34 years	685	439	164	275	160	29	86	246	1	20	27	198
35 to 44 years	1 013	697	207	490	279	26	185	316	–	26	30	260
45 to 54 years	889	560	191	369	199	35	135	329	1	24	29	275
55 to 64 years	726	422	157	265	138	20	107	304	–	28	41	235
65 to 74 years	483	273	112	161	83	14	64	210	–	21	23	166
75 years and over	281	159	82	77	39	7	31	122	–	14	26	82
Renter-occupied housing units	**3 139**	**2 203**	**1 255**	**948**	**611**	**120**	**217**	**936**	**3**	**158**	**210**	**565**
Under 25 years	421	283	163	120	86	12	22	138	–	21	33	84
25 to 34 years	1 026	738	391	347	225	48	74	288	1	58	60	169
35 to 44 years	779	570	317	253	168	23	62	209	1	32	39	137
45 to 54 years	398	264	157	107	65	13	29	134	1	26	28	79
55 to 64 years	235	164	109	55	29	9	17	71	–	10	16	45
65 to 74 years	175	121	75	46	25	12	9	54	–	4	21	29
75 years and over	105	63	43	20	13	3	4	42	–	7	13	22
HOUSEHOLDER 65 YEARS AND OVER												
Occupied housing units	**1 044**	**616**	**312**	**304**	**160**	**36**	**108**	**428**	**–**	**46**	**83**	**299**
1-person households	499	292	163	129	69	14	46	207	–	24	47	136
Mean number of persons per room	.35	.36	.37	.36	.36	.37	.35	.34	–	.31	.32	.35
Units in structure:												
1, detached or attached	728	438	199	239	129	29	81	290	–	33	49	208
2 or more	190	138	101	37	26	6	5	52	–	11	17	24
Mobile home, trailer, or other	126	40	12	28	5	1	22	86	–	2	17	67
Specified owner	509	322	151	171	106	20	45	187	–	29	33	125
Mean value (dollars)	43 700	49 400	43 800	54 500	63 100	39 000	41 000	33 800	–	41 100	31 000	32 900
Specified renter	268	181	118	63	37	14	12	87	–	10	33	44
Mean contract rent (dollars)	201	226	218	240	288	166	192	145	–	143	157	134
VALUE												
Specified owner-occupied housing units	**2 805**	**1 986**	**772**	**1 214**	**776**	**119**	**319**	**819**	**2**	**118**	**133**	**566**
Less than $20,000	443	203	111	92	25	7	60	240	–	28	38	174
$20,000 to $29,999	317	182	96	86	31	25	30	135	–	17	19	99
$30,000 to $39,999	384	269	139	130	68	18	44	115	–	14	30	71
$40,000 to $49,999	381	280	130	150	99	26	25	101	–	21	12	68
$50,000 to $59,999	328	257	85	172	122	15	35	71	–	8	14	49
$60,000 to $69,999	295	235	70	165	126	6	33	60	2	6	9	43
$70,000 to $79,999	217	182	52	130	98	7	25	35	–	9	4	22
$80,000 to $89,999	121	106	37	69	53	4	12	15	–	3	1	11
$90,000 to $99,999	86	72	10	62	45	4	13	14	–	3	3	8
$100,000 to $124,999	98	86	16	70	45	3	22	12	–	2	2	8
$125,000 to $149,999	66	58	12	46	32	2	12	8	–	3	1	4
$150,000 to $174,999	26	22	6	16	10	1	5	4	–	1	–	3
$175,000 to $199,999	13	10	2	8	6	1	1	3	–	1	–	2
$200,000 to $249,999	13	10	3	7	6	–	1	3	–	1	–	2
$250,000 to $299,999	7	5	1	4	3	–	1	2	–	1	–	1
$300,000 to $399,999	5	4	–	4	4	–	–	1	–	–	–	1
$400,000 to $499,999	1	1	–	1	1	–	–	–	–	–	–	–
$500,000 or more	4	4	2	2	2	–	–	–	–	–	–	–
Median (dollars)	46 700	52 400	43 100	58 700	62 900	42 800	50 100	33 100	62 500	40 000	32 800	31 500
Mean (dollars)	54 300	60 000	50 200	66 200	72 700	49 900	56 500	40 600	62 500	48 700	37 100	39 600
Owner-occupied mobile homes or trailers	**611**	**243**	**37**	**206**	**57**	**3**	**146**	**368**	**–**	**7**	**32**	**329**
Median (dollars)	13 400	13 400	10 000–	14 100	10 600	12 500	15 800	13 300	–	12 500	10 000–	14 200
Mean (dollars)	22 400	18 500	13 900	19 300	13 600	24 700	21 500	25 000	–	22 600	13 800	26 100
CONTRACT RENT												
Specified renter-occupied housing units	**2 962**	**2 137**	**1 237**	**900**	**598**	**118**	**184**	**825**	**3**	**153**	**205**	**464**
Less than $100	226	118	76	42	20	13	9	108	–	14	25	69
$100 to $149	241	106	70	36	11	14	11	135	–	14	35	86
$150 to $199	470	261	170	91	28	22	41	209	–	27	57	125
$200 to $249	466	332	217	115	61	18	36	134	1	26	38	69
$250 to $299	447	362	228	134	81	20	33	85	–	27	21	37
$300 to $349	343	308	162	146	118	11	17	35	–	12	8	15
$350 to $399	229	211	103	108	86	11	11	18	–	11	4	3
$400 to $449	150	141	78	63	56	2	5	9	–	3	2	4
$450 to $499	96	85	41	44	41	1	2	11	2	4	2	3
$500 to $549	56	51	22	29	27	–	2	5	–	3	–	2
$550 to $599	45	45	16	29	25	–	4	–	–	–	–	–
$600 to $649	16	16	7	9	9	–	–	–	–	–	–	–
$650 to $699	12	12	3	9	9	–	–	–	–	–	–	–
$700 to $749	9	8	3	5	5	–	–	1	–	1	–	–
$750 to $999	9	9	5	4	4	–	–	–	–	–	–	–
$1,000 or more	1	1	1	–	–	–	–	–	–	–	–	–
No cash rent	146	71	35	36	17	6	13	75	–	11	13	51
Median (dollars)	251	278	263	304	335	222	232	179	463	225	181	167
Mean (dollars)	265	292	276	313	351	222	245	190	396	239	186	174
MEALS INCLUDED IN RENT												
Specified renter-occupied housing units	**2 962**	**2 137**	**1 237**	**900**	**598**	**118**	**184**	**825**	**3**	**153**	**205**	**464**
With meals included in rent	10	8	6	2	1	–	1	2	–	1	–	1
No meals included in rent	2 806	2 058	1 196	862	580	112	170	748	3	141	192	412
No cash rent	146	71	35	36	17	6	13	75	–	11	13	51

TIPSII [UPF] GH129 CENSUS90 72583600 06/22/92 4:52 PM MACHINE: C DATA:CENSUS90*H1TIPSDA29. 06/18/92 13:30:56 TAPE: NONE FRAME: 101
TSF:CENSUS90*92. 06/18/92 13:31:35 UTF:CENSUS90*93. 06/18/92 13:31:35 META:CENSUS90*H1TABLES29. 06/18/92 13:47:14

Table 40. **Age of Householder and Financial Characteristics of Housing Units With an Asian or Pacific Islander Householder: 1990**

[For definitions of terms and meanings of symbols, see text]

State Inside and Outside Metropolitan Area	The State	Inside metropolitan area						Outside metropolitan area				
				Not in central city					Urban			
					Urban					Outside urbanized area		
		Total	In central city	Total	Inside urbanized area	Outside urbanized area	Rural	Total	Inside urbanized area	Place of 10,000 or more	Place of 2,500 to 9,999	Rural
Occupied housing units	**11 584**	**9 973**	**4 491**	**5 482**	**5 119**	**130**	**233**	**1 611**	**–**	**927**	**238**	**446**
AGE OF HOUSEHOLDER												
Owner-occupied housing units	**5 382**	**4 710**	**1 353**	**3 357**	**3 105**	**73**	**179**	**672**	**–**	**236**	**130**	**306**
Under 25 years	78	64	33	31	28	2	1	14	–	5	4	5
25 to 34 years	885	802	280	522	455	20	47	83	–	28	10	45
35 to 44 years	1 745	1 556	407	1 149	1 075	19	55	189	–	76	36	77
45 to 54 years	1 594	1 364	342	1 022	952	21	49	230	–	80	47	103
55 to 64 years	746	642	192	450	422	9	19	104	–	33	22	49
65 to 74 years	246	206	71	135	129	1	5	40	–	10	8	22
75 years and over	88	76	28	48	44	1	3	12	–	4	3	5
Renter-occupied housing units	**6 202**	**5 263**	**3 138**	**2 125**	**2 014**	**57**	**54**	**939**	**–**	**691**	**108**	**140**
Under 25 years	1 139	867	555	312	298	10	4	272	–	233	20	19
25 to 34 years	2 788	2 395	1 420	975	933	20	22	393	–	297	41	55
35 to 44 years	1 283	1 119	621	498	463	16	19	164	–	109	23	32
45 to 54 years	556	497	309	188	180	6	2	59	–	33	10	16
55 to 64 years	220	189	116	73	69	3	1	31	–	12	8	11
65 to 74 years	130	116	68	48	44	2	2	14	–	5	3	6
75 years and over	86	80	49	31	27	–	4	6	–	2	3	1
HOUSEHOLDER 65 YEARS AND OVER												
Occupied housing units	**550**	**478**	**216**	**262**	**244**	**4**	**14**	**72**	**–**	**21**	**17**	**34**
1-person households	185	143	76	67	58	4	5	42	–	12	11	19
Mean number of persons per room	.44	.45	.51	.41	.42	.24	.36	.33	–	.39	.27	.32
Units in structure:												
1, detached or attached	365	314	124	190	176	3	11	51	–	15	13	23
2 or more	160	152	88	64	62	1	1	8	–	5	3	–
Mobile home, trailer, or other	25	12	4	8	6	–	2	13	–	1	1	11
Specified owner	280	246	93	153	148	2	3	34	–	14	9	11
Mean value (dollars)	91 200	96 300	60 100	118 400	120 700	52 500	45 800	54 500	–	51 000	49 400	63 200
Specified renter	211	192	116	76	68	2	6	19	–	7	5	7
Mean contract rent (dollars)	253	258	217	324	330	107	338	203	–	245	153	196
VALUE												
Specified owner-occupied housing units	**4 605**	**4 126**	**1 113**	**3 013**	**2 827**	**64**	**122**	**479**	**–**	**204**	**103**	**172**
Less than $20,000	107	78	46	32	28	1	3	29	–	8	7	14
$20,000 to $29,999	136	100	77	23	14	3	6	36	–	16	10	10
$30,000 to $39,999	231	190	133	57	49	4	4	41	–	12	15	14
$40,000 to $49,999	328	275	134	141	118	14	9	53	–	17	12	24
$50,000 to $59,999	361	304	154	150	134	7	9	57	–	26	9	22
$60,000 to $69,999	455	402	132	270	250	5	15	53	–	22	13	18
$70,000 to $79,999	390	342	111	231	213	5	13	48	–	20	8	20
$80,000 to $89,999	362	328	71	257	238	6	13	34	–	20	6	8
$90,000 to $99,999	273	243	51	192	185	4	3	30	–	12	7	11
$100,000 to $124,999	546	509	76	433	406	7	20	37	–	19	6	12
$125,000 to $149,999	375	357	41	316	305	4	7	18	–	11	1	6
$150,000 to $174,999	241	226	26	200	196	–	4	15	–	7	3	5
$175,000 to $199,999	168	163	21	142	138	–	4	5	–	3	–	2
$200,000 to $249,999	207	197	12	185	179	4	2	10	–	5	3	2
$250,000 to $299,999	110	102	10	92	89	–	3	8	–	3	2	3
$300,000 to $399,999	119	115	8	107	102	–	5	4	–	2	1	1
$400,000 to $499,999	92	91	5	86	84	–	2	1	–	1	–	–
$500,000 or more	104	104	5	99	99	–	–	–	–	–	–	–
Median (dollars)	88 100	91 800	60 900	108 900	111 400	66 700	81 500	64 900	–	70 400	57 500	61 100
Mean (dollars)	123 600	128 900	76 700	148 200	151 500	79 000	107 800	77 800	–	85 000	71 500	73 000
Owner-occupied mobile homes or trailers	**158**	**92**	**49**	**43**	**23**	**3**	**17**	**66**	**–**	**2**	**4**	**60**
Median (dollars)	10 000–	10 000–	10 000–	12 700	11 600	72 500	14 200	10 000	–	10 000	12 500	10 000
Mean (dollars)	18 200	17 600	12 700	23 200	17 300	90 800	19 200	19 100	–	10 800	17 000	19 500
CONTRACT RENT												
Specified renter-occupied housing units	**6 157**	**5 228**	**3 121**	**2 107**	**2 001**	**57**	**49**	**929**	**–**	**689**	**107**	**133**
Less than $100	235	202	181	21	16	2	3	33	–	18	7	8
$100 to $149	271	181	151	30	22	4	4	90	–	68	7	15
$150 to $199	476	277	244	33	26	2	5	199	–	151	22	26
$200 to $249	892	717	607	110	93	14	3	175	–	143	13	19
$250 to $299	846	711	486	225	204	13	8	135	–	100	11	24
$300 to $349	867	782	463	319	303	10	6	85	–	69	10	6
$350 to $399	821	753	366	387	377	7	3	68	–	48	10	10
$400 to $449	561	534	214	320	314	2	4	27	–	21	4	2
$450 to $499	345	333	143	190	186	1	3	12	–	10	–	2
$500 to $549	232	222	89	133	131	–	2	10	–	5	1	4
$550 to $599	152	148	59	89	88	–	1	4	–	3	1	–
$600 to $649	99	97	25	72	72	–	–	2	–	2	–	–
$650 to $699	45	44	11	33	33	–	–	1	–	1	–	–
$700 to $749	25	24	7	17	17	–	–	1	–	1	–	–
$750 to $999	74	71	17	54	54	–	–	3	–	1	2	–
$1,000 or more	37	34	6	28	28	–	–	3	–	1	1	1
No cash rent	179	98	52	46	37	2	7	81	–	47	18	16
Median (dollars)	314	330	286	389	393	273	293	223	–	223	227	220
Mean (dollars)	332	346	299	415	422	270	292	247	–	246	268	241
MEALS INCLUDED IN RENT												
Specified renter-occupied housing units	**6 157**	**5 228**	**3 121**	**2 107**	**2 001**	**57**	**49**	**929**	**–**	**689**	**107**	**133**
With meals included in rent	23	21	14	7	6	1	–	2	–	1	–	1
No meals included in rent	5 955	5 109	3 055	2 054	1 958	54	42	846	–	641	89	116
No cash rent	179	98	52	46	37	2	7	81	–	47	18	16

TIPSII [UPF] GH129 CENSUS90 72583600 06/22/92 4:52 PM MACHINE: C DATA:CENSUS90*H1TIPSDA29. 06/18/92 13:30:56 TAPE: NONE FRAME: 102
TSF:CENSUS90*92. 06/18/92 13:31:35 UTF:CENSUS90*93. 06/18/92 13:31:35 META:CENSUS90*H1TABLES29. 06/18/92 13:47:14

Table 41. **Age of Householder and Financial Characteristics of Housing Units With an Hispanic Origin Householder: 1990**

[Householders of Hispanic origin may be of any race. For definitions of terms and meanings of symbols, see text]

State Inside and Outside Metropolitan Area	The State	Inside metropolitan area						Outside metropolitan area				
				Not in central city					Urban			
					Urban					Outside urbanized area		
		Total	In central city	Total	Inside urbanized area	Outside urbanized area	Rural	Total	Inside urbanized area	Place of 10,000 or more	Place of 2,500 to 9,999	Rural
Occupied housing units	**18 444**	**15 280**	**8 665**	**6 615**	**5 543**	**314**	**758**	**3 164**	**5**	**838**	**588**	**1 733**
AGE OF HOUSEHOLDER												
Owner-occupied housing units	**10 095**	**8 408**	**4 209**	**4 199**	**3 452**	**176**	**571**	**1 687**	**3**	**231**	**262**	**1 191**
Under 25 years	225	178	90	88	69	6	13	47	–	8	9	30
25 to 34 years	2 031	1 721	781	940	766	46	128	310	–	49	51	210
35 to 44 years	2 540	2 201	1 035	1 166	974	39	153	339	1	51	46	241
45 to 54 years	1 896	1 575	689	886	721	33	132	321	–	39	42	240
55 to 64 years	1 662	1 410	786	624	505	31	88	252	1	20	41	190
65 to 74 years	1 089	862	547	315	274	13	28	227	1	31	34	161
75 years and over	652	461	281	180	143	8	29	191	–	33	39	119
Renter-occupied housing units	**8 349**	**6 872**	**4 456**	**2 416**	**2 091**	**138**	**187**	**1 477**	**2**	**607**	**326**	**542**
Under 25 years	1 401	1 103	752	351	301	17	33	298	–	139	66	93
25 to 34 years	3 306	2 729	1 707	1 022	888	53	81	577	1	256	116	204
35 to 44 years	1 707	1 421	884	537	476	22	39	286	1	130	54	101
45 to 54 years	711	605	373	232	203	10	19	106	–	32	28	46
55 to 64 years	470	407	295	112	96	10	6	63	–	17	13	33
65 to 74 years	415	341	246	95	76	13	6	74	–	12	18	44
75 years and over	339	266	199	67	51	13	3	73	–	21	31	21
HOUSEHOLDER 65 YEARS AND OVER												
Occupied housing units	**2 495**	**1 930**	**1 273**	**657**	**544**	**47**	**66**	**565**	**1**	**97**	**122**	**345**
1-person households	1 122	840	553	287	228	29	30	282	–	60	70	152
Mean number of persons per room	.38	.39	.41	.35	.35	.32	.36	.34	.40	.31	.32	.36
Units in structure:												
1, detached or attached	1 721	1 307	816	491	413	27	51	414	1	73	83	257
2 or more	656	571	434	137	118	18	1	85	–	23	32	30
Mobile home, trailer, or other	118	52	23	29	13	2	14	66	–	1	7	58
Specified owner	1 346	1 092	693	399	351	17	31	254	1	48	61	144
Mean value (dollars)	54 500	57 500	45 100	79 100	81 400	58 500	63 700	41 600	62 500	59 900	37 700	37 100
Specified renter	730	595	440	155	123	24	8	135	–	31	47	57
Mean contract rent (dollars)	229	250	233	297	327	167	225	133	–	146	125	135
VALUE												
Specified owner-occupied housing units	**8 212**	**7 219**	**3 633**	**3 586**	**3 058**	**151**	**377**	**993**	**3**	**187**	**204**	**599**
Less than $20,000	744	533	486	47	21	9	17	211	–	27	39	145
$20,000 to $29,999	670	543	469	74	53	9	12	127	–	25	34	68
$30,000 to $39,999	915	759	542	217	166	25	26	156	–	35	42	79
$40,000 to $49,999	957	825	495	330	248	33	49	132	1	29	33	69
$50,000 to $59,999	1 004	910	483	427	364	21	42	94	1	11	27	55
$60,000 to $69,999	1 035	933	409	524	457	23	44	102	1	22	13	66
$70,000 to $79,999	792	722	270	452	401	15	36	70	–	15	6	49
$80,000 to $89,999	531	500	151	349	311	6	32	31	–	8	3	20
$90,000 to $99,999	395	373	114	259	234	2	23	22	–	5	3	14
$100,000 to $124,999	439	414	92	322	279	2	41	25	–	4	2	19
$125,000 to $149,999	268	257	53	204	177	2	25	11	–	3	2	6
$150,000 to $174,999	151	145	30	115	97	2	16	6	–	–	–	6
$175,000 to $199,999	83	82	10	72	66	2	4	1	–	–	–	1
$200,000 to $249,999	90	88	14	74	71	–	3	2	–	1	–	1
$250,000 to $299,999	52	51	8	43	39	–	4	1	–	–	–	1
$300,000 to $399,999	41	41	5	36	34	–	2	–	–	–	–	–
$400,000 to $499,999	23	23	1	22	22	–	–	–	–	–	–	–
$500,000 or more	22	20	1	19	18	–	1	2	–	2	–	–
Median (dollars)	58 000	60 400	46 600	73 400	74 800	49 900	69 600	40 200	52 500	42 700	37 400	41 000
Mean (dollars)	68 800	71 800	52 000	91 800	94 900	55 600	81 900	46 900	52 500	54 300	40 300	46 800
Owner-occupied mobile homes or trailers	**502**	**241**	**52**	**189**	**92**	**10**	**87**	**261**	**–**	**12**	**19**	**230**
Median (dollars)	13 300	11 800	10 000	12 300	10 000–	12 500	16 500	15 300	–	10 000–	10 000–	16 100
Mean (dollars)	21 000	18 800	20 400	18 400	15 600	14 600	21 800	23 000	–	18 600	13 000	24 000
CONTRACT RENT												
Specified renter-occupied housing units	**8 127**	**6 755**	**4 403**	**2 352**	**2 065**	**135**	**152**	**1 372**	**2**	**592**	**320**	**458**
Less than $100	377	254	217	37	22	12	3	123	–	23	49	51
$100 to $149	432	281	235	46	24	14	8	151	–	38	36	77
$150 to $199	774	550	464	86	39	20	27	224	–	64	72	88
$200 to $249	1 113	925	771	154	103	23	28	188	–	72	41	75
$250 to $299	1 231	1 055	754	301	255	24	22	176	–	83	47	46
$300 to $349	1 076	982	642	340	315	16	9	94	2	47	21	24
$350 to $399	949	870	456	414	386	13	15	79	–	52	10	17
$400 to $449	615	559	282	277	265	5	7	56	–	47	1	8
$450 to $499	437	410	202	208	204	1	3	27	–	17	4	6
$500 to $549	270	259	105	154	147	4	3	11	–	7	–	4
$550 to $599	160	159	63	96	92	–	4	1	–	–	–	1
$600 to $649	98	95	31	64	63	–	1	3	–	1	1	1
$650 to $699	54	53	18	35	34	–	1	1	–	1	–	–
$700 to $749	29	28	9	19	18	1	–	1	–	1	–	–
$750 to $999	58	57	21	36	32	–	4	1	–	1	–	–
$1,000 or more	25	24	9	15	15	–	–	1	–	1	–	–
No cash rent	429	194	124	70	51	2	17	235	–	137	38	60
Median (dollars)	296	310	278	371	383	243	252	214	325	264	190	188
Mean (dollars)	312	326	293	388	403	248	293	230	325	277	195	202
MEALS INCLUDED IN RENT												
Specified renter-occupied housing units	**8 127**	**6 755**	**4 403**	**2 352**	**2 065**	**135**	**152**	**1 372**	**2**	**592**	**320**	**458**
With meals included in rent	29	25	18	7	6	–	1	4	–	1	2	1
No meals included in rent	7 669	6 536	4 261	2 275	2 008	133	134	1 133	2	454	280	397
No cash rent	429	194	124	70	51	2	17	235	–	137	38	60

TIPSII [UPF] GH129 CENSUS90 72583600 06/22/92 4:52 PM MACHINE: C DATA:CENSUS90*H1TIPSDA29. 06/18/92 13:30:56 TAPE: NONE FRAME: 103
TSF:CENSUS90*92. 06/18/92 13:31:35 UTF:CENSUS90*93. 06/18/92 13:31:35 META:CENSUS90*H1TABLES29. 06/18/92 13:47:14

Table 42. **Age of Householder and Financial Characteristics of Housing Units With a White, Not of Hispanic Origin Householder: 1990**

[For definitions of terms and meanings of symbols, see text]

State Inside and Outside Metropolitan Area	The State	Inside metropolitan area						Outside metropolitan area				
				Not in central city					Urban			
					Urban					Outside urbanized area		
		Total	In central city	Total	Inside urbanized area	Outside urbanized area	Rural	Total	Inside urbanized area	Place of 10,000 or more	Place of 2,500 to 9,999	Rural
Occupied housing units	**1 735 995**	**1 102 596**	**359 701**	**742 895**	**530 783**	**57 038**	**155 074**	**633 399**	**622**	**96 967**	**112 895**	**422 915**
AGE OF HOUSEHOLDER												
Owner-occupied housing units	**1 244 008**	**774 509**	**206 463**	**568 046**	**399 136**	**39 053**	**129 857**	**469 499**	**474**	**58 363**	**74 737**	**335 925**
Under 25 years	20 999	11 517	3 073	8 444	4 846	880	2 718	9 482	3	971	1 330	7 178
25 to 34 years	200 094	134 871	33 058	101 813	71 260	6 994	23 559	65 223	91	7 612	9 823	47 697
35 to 44 years	264 937	178 498	42 652	135 846	95 680	7 859	32 307	86 439	133	11 454	12 365	62 487
45 to 54 years	215 389	138 213	31 732	106 481	73 834	6 231	26 416	77 176	78	8 910	10 380	57 808
55 to 64 years	206 744	126 063	33 367	92 696	66 312	5 908	20 476	80 681	65	9 544	11 749	59 323
65 to 74 years	193 502	110 371	34 574	75 797	54 994	6 009	14 794	83 131	62	10 712	14 568	57 789
75 years and over	142 343	74 976	28 007	46 969	32 210	5 172	9 587	67 367	42	9 160	14 522	43 643
Renter-occupied housing units	**491 987**	**328 087**	**153 238**	**174 849**	**131 647**	**17 985**	**25 217**	**163 900**	**148**	**38 604**	**38 158**	**86 990**
Under 25 years	71 063	46 841	25 001	21 840	16 386	2 385	3 069	24 222	24	8 449	5 163	10 586
25 to 34 years	160 431	112 141	50 352	61 789	47 464	5 349	8 976	48 290	66	11 311	10 468	26 445
35 to 44 years	87 580	58 657	25 679	32 978	24 537	3 205	5 236	28 923	37	6 132	6 370	16 384
45 to 54 years	45 434	29 730	13 141	16 589	12 215	1 600	2 774	15 704	11	3 084	3 429	9 180
55 to 64 years	33 883	21 464	10 674	10 790	7 824	1 308	1 658	12 419	5	2 491	2 976	6 947
65 to 74 years	39 054	24 368	11 992	12 376	9 101	1 735	1 540	14 686	2	2 990	3 928	7 766
75 years and over	54 542	34 886	16 399	18 487	14 120	2 403	1 964	19 656	3	4 147	5 824	9 682
HOUSEHOLDER 65 YEARS AND OVER												
Occupied housing units	**429 441**	**244 601**	**90 972**	**153 629**	**110 425**	**15 319**	**27 885**	**184 840**	**109**	**27 009**	**38 842**	**118 880**
1-person households	202 905	116 080	49 010	67 070	48 118	8 188	10 764	86 825	36	14 431	21 637	50 721
Mean number of persons per room	.32	.32	.32	.32	.32	.32	.33	.32	.31	.30	.30	.32
Units in structure:												
1, detached or attached	324 170	177 618	60 097	117 521	83 366	11 285	22 870	146 552	103	20 413	30 007	96 029
2 or more	79 300	58 131	28 710	29 421	24 226	3 467	1 728	21 169	4	5 811	7 139	8 215
Mobile home, trailer, or other	25 971	8 852	2 165	6 687	2 833	567	3 287	17 119	2	785	1 696	14 636
Specified owner	242 334	149 417	52 504	96 913	74 932	9 667	12 314	92 917	91	17 348	25 201	50 277
Mean value (dollars)	59 600	71 500	58 900	78 400	85 400	49 200	58 500	40 500	60 900	46 900	40 500	38 300
Specified renter	89 017	58 078	28 132	29 946	22 970	4 079	2 897	30 939	4	7 024	9 548	14 363
Mean contract rent (dollars)	287	346	325	366	414	201	191	166	296	198	165	149
VALUE												
Specified owner-occupied housing units	**918 471**	**641 563**	**176 543**	**465 020**	**356 304**	**34 068**	**74 648**	**276 908**	**442**	**51 403**	**64 243**	**160 820**
Less than $20,000	70 058	18 592	9 820	8 772	2 864	2 103	3 805	51 466	12	5 716	10 459	35 279
$20,000 to $29,999	67 024	25 692	13 098	12 594	5 140	3 011	4 443	41 332	13	6 479	10 578	24 262
$30,000 to $39,999	90 943	45 208	19 024	26 184	14 356	5 073	6 755	45 735	29	8 067	12 588	25 051
$40,000 to $49,999	106 567	67 388	23 968	43 420	28 045	6 780	8 595	39 179	70	7 704	10 238	21 167
$50,000 to $59,999	110 345	81 095	25 262	55 833	41 521	5 531	8 781	29 250	83	6 389	6 751	16 027
$60,000 to $69,999	110 808	87 024	23 138	63 886	50 632	4 287	8 967	23 784	108	5 346	5 114	13 216
$70,000 to $79,999	89 104	72 926	17 344	55 582	45 281	2 861	7 440	16 178	36	3 969	3 220	8 953
$80,000 to $89,999	64 799	55 243	12 408	42 835	35 460	1 624	5 751	9 556	23	2 379	1 822	5 332
$90,000 to $99,999	47 939	41 611	8 866	32 745	27 369	1 039	4 337	6 328	19	1 618	1 112	3 579
$100,000 to $124,999	61 457	54 431	9 641	44 790	37 419	953	6 418	7 026	26	1 710	1 241	4 049
$125,000 to $149,999	36 272	33 005	5 196	27 809	23 561	442	3 806	3 267	4	909	564	1 790
$150,000 to $174,999	20 450	18 736	3 143	15 593	13 349	195	2 049	1 714	9	480	293	932
$175,000 to $199,999	11 839	11 087	1 749	9 338	8 141	62	1 135	752	5	235	96	416
$200,000 to $249,999	12 891	12 168	1 612	10 556	9 359	60	1 137	723	2	237	90	394
$250,000 to $299,999	6 633	6 336	836	5 500	4 871	26	603	297	2	83	28	184
$300,000 to $399,999	5 796	5 607	752	4 855	4 412	13	430	189	1	53	29	106
$400,000 to $499,999	2 407	2 352	323	2 029	1 926	4	99	55	–	16	9	30
$500,000 or more	3 139	3 062	363	2 699	2 598	4	97	77	–	13	11	53
Median (dollars)	61 300	69 500	58 700	73 700	77 700	50 100	65 400	40 000	61 200	46 900	38 800	38 200
Mean (dollars)	73 700	85 500	68 800	91 900	98 500	54 600	77 400	46 400	67 600	53 800	44 200	44 900
Owner-occupied mobile homes or trailers	**101 121**	**38 644**	**6 250**	**32 394**	**11 133**	**1 946**	**19 315**	**62 477**	**5**	**2 066**	**4 102**	**56 304**
Median (dollars)	13 500	13 500	10 500	14 200	11 700	10 200	17 100	13 500	13 800	10 000–	10 000–	14 000
Mean (dollars)	20 600	19 800	14 600	20 800	16 000	16 000	24 000	21 100	17 800	14 000	15 600	21 800
CONTRACT RENT												
Specified renter-occupied housing units	**461 331**	**319 716**	**151 875**	**167 841**	**130 228**	**17 638**	**19 975**	**141 615**	**144**	**38 064**	**37 372**	**66 035**
Less than $100	25 894	9 828	4 929	4 899	2 320	1 496	1 083	16 066	–	3 089	4 951	8 026
$100 to $149	34 881	12 259	6 602	5 657	2 485	1 427	1 745	22 622	1	3 713	5 685	13 223
$150 to $199	53 677	22 975	13 660	9 315	3 771	2 605	2 939	30 702	2	6 674	8 899	15 127
$200 to $249	55 745	33 387	20 795	12 592	6 553	2 807	3 232	22 358	14	6 692	6 620	9 032
$250 to $299	61 824	45 723	26 211	19 512	13 510	3 089	2 913	16 101	25	6 688	4 501	4 887
$300 to $349	52 444	43 988	21 795	22 193	17 941	2 154	2 098	8 456	47	3 922	2 149	2 338
$350 to $399	49 582	44 928	18 354	26 574	23 261	1 712	1 601	4 654	33	2 228	1 066	1 327
$400 to $449	33 376	31 158	11 899	19 259	17 622	777	860	2 218	6	1 160	368	684
$450 to $499	23 535	22 443	8 684	13 759	12 830	380	549	1 092	9	562	171	350
$500 to $549	14 559	13 881	4 770	9 111	8 632	186	293	678	1	293	90	294
$550 to $599	9 158	8 865	3 113	5 752	5 487	77	188	293	–	179	22	92
$600 to $649	5 828	5 630	1 887	3 743	3 578	54	111	198	–	100	26	72
$650 to $699	3 777	3 673	1 132	2 541	2 447	27	67	104	3	49	12	40
$700 to $749	2 403	2 354	768	1 586	1 527	16	43	49	–	21	10	18
$750 to $999	4 960	4 764	1 719	3 045	2 972	11	62	196	–	70	73	53
$1,000 or more	2 660	2 565	1 025	1 540	1 495	5	40	95	–	25	39	31
No cash rent	27 028	11 295	4 532	6 763	3 797	815	2 151	15 733	3	2 599	2 690	10 441
Median (dollars)	287	333	303	362	386	251	248	188	333	230	187	168
Mean (dollars)	309	352	326	376	408	253	264	202	336	238	196	182
MEALS INCLUDED IN RENT												
Specified renter-occupied housing units	**461 331**	**319 716**	**151 875**	**167 841**	**130 228**	**17 638**	**19 975**	**141 615**	**144**	**38 064**	**37 372**	**66 035**
With meals included in rent	4 249	3 664	1 708	1 956	1 887	29	40	585	–	239	156	190
No meals included in rent	430 054	304 757	145 635	159 122	124 544	16 794	17 784	125 297	141	35 226	34 526	55 404
No cash rent	27 028	11 295	4 532	6 763	3 797	815	2 151	15 733	3	2 599	2 690	10 441

TIPSII [UPF] GH129 CENSUS90 72583600 06/22/92 4:52 PM MACHINE: C DATA:CENSUS90*H1TIPSDA29. 06/18/92 13:30:56 TAPE: NONE FRAME: 104
TSF:CENSUS90*92. 06/18/92 13:31:35 UTF:CENSUS90*93. 06/18/92 13:31:35 META:CENSUS90*H1TABLES29. 06/18/92 13:47:14

Table 43. **Occupancy, Structural, and Utilization Characteristics of Housing Units With a Householder of Selected Racial Groups: 1990**

[For definitions of terms and meanings of symbols, see text]

State	American Indian, Eskimo, or Aleut				Asian or Pacific Islander						
						Asian					
	Total	American Indian	Eskimo	Aleut	Total	Total	Chinese	Filipino	Japanese	Asian Indian	Korean
Occupied housing units	**7 298**	**7 200**	**41**	**57**	**11 584**	**11 093**	**2 900**	**1 441**	**1 121**	**1 908**	**1 206**
POPULATION											
Persons in occupied housing units	19 590	19 331	118	141	34 398	32 723	7 972	4 410	2 535	5 958	3 562
Per occupied housing unit	2.68	2.68	2.88	2.47	2.97	2.95	2.75	3.06	2.26	3.12	2.95
Owner-occupied housing units	11 513	11 362	71	80	19 207	18 420	4 368	3 133	1 357	3 905	1 875
Per owner-occupied housing unit	2.77	2.76	3.38	3.08	3.57	3.56	3.53	3.57	2.54	3.74	3.47
Renter-occupied housing units	8 077	7 969	47	61	15 191	14 303	3 604	1 277	1 178	2 053	1 687
Per renter-occupied housing unit	2.57	2.58	2.35	1.97	2.45	2.41	2.17	2.27	2.01	2.38	2.53
TENURE											
Owner-occupied housing units	4 159	4 112	21	26	5 382	5 168	1 238	878	534	1 044	540
Percent of occupied housing units	57.0	57.1	51.2	45.6	46.5	46.6	42.7	60.9	47.6	54.7	44.8
Renter-occupied housing units	3 139	3 088	20	31	6 202	5 925	1 662	563	587	864	666
UNITS IN STRUCTURE											
Occupied housing units	**7 298**	**7 200**	**41**	**57**	**11 584**	**11 093**	**2 900**	**1 441**	**1 121**	**1 908**	**1 206**
1, detached	4 659	4 616	22	21	5 410	5 154	1 226	873	567	1 028	518
1, attached	188	187	1	–	543	501	97	68	59	68	62
2	339	331	3	5	565	539	124	58	48	75	47
3 or 4	381	371	2	8	1 085	1 043	290	98	74	130	105
5 to 9	296	281	4	11	1 121	1 092	313	97	100	167	122
10 to 19	251	245	2	4	1 313	1 267	419	110	109	192	165
20 to 49	143	141	1	1	672	658	228	50	60	105	81
50 or more	84	80	2	2	504	494	161	37	68	87	53
Mobile home or trailer	873	866	3	4	237	216	16	35	24	20	46
Other	84	82	1	1	134	129	26	15	12	36	7
ROOMS											
Owner-occupied housing units	**4 159**	**4 112**	**21**	**26**	**5 382**	**5 168**	**1 238**	**878**	**534**	**1 044**	**540**
1 room	20	20	–	–	11	11	3	1	1	2	1
2 rooms	47	47	–	–	125	119	23	21	7	11	8
3 rooms	157	154	2	1	408	400	109	73	12	48	64
4 rooms	719	713	1	5	559	527	120	85	51	71	71
5 rooms	1 106	1 096	6	4	847	799	158	129	114	125	85
6 rooms	904	894	5	5	918	862	191	143	117	158	80
7 rooms	572	565	4	3	805	775	202	108	103	170	89
8 rooms	313	310	1	2	740	729	235	127	55	162	57
9 or more rooms	321	313	2	6	969	946	197	191	74	297	85
Median	5.5	5.5	5.8	6.1	6.3	6.3	6.6	6.4	6.2	7.1	6.0
Renter-occupied housing units	**3 139**	**3 088**	**20**	**31**	**6 202**	**5 925**	**1 662**	**563**	**587**	**864**	**666**
1 room	81	78	1	2	707	694	306	58	39	71	69
2 rooms	200	194	3	3	1 140	1 105	378	104	72	148	145
3 rooms	576	559	8	9	1 493	1 446	374	133	134	230	126
4 rooms	961	948	5	8	1 573	1 489	375	120	172	238	199
5 rooms	690	682	1	7	761	715	146	80	95	94	78
6 rooms	368	364	2	2	328	292	46	40	41	50	36
7 rooms	140	140	–	–	117	109	19	19	15	21	11
8 rooms	60	60	–	–	51	44	8	6	11	10	2
9 or more rooms	63	63	–	–	32	31	10	3	8	2	–
Median	4.2	4.3	3.3	3.7	3.3	3.3	2.9	3.4	3.8	3.4	3.4
PERSONS IN UNIT											
Owner-occupied housing units	**4 159**	**4 112**	**21**	**26**	**5 382**	**5 168**	**1 238**	**878**	**534**	**1 044**	**540**
1 person	806	796	6	4	537	506	124	66	138	50	52
2 persons	1 369	1 361	1	7	1 011	972	254	189	169	134	100
3 persons	783	774	6	3	1 039	999	237	188	87	214	108
4 persons	675	666	2	7	1 465	1 422	326	199	95	412	164
5 persons	342	335	2	5	753	731	161	144	31	158	69
6 persons	106	104	2	–	317	300	75	50	13	48	35
7 or more persons	78	76	2	–	260	238	61	42	1	28	12
Median	2.43	2.43	3.08	3.17	3.57	3.58	3.51	3.48	2.26	3.80	3.56
Renter-occupied housing units	**3 139**	**3 088**	**20**	**31**	**6 202**	**5 925**	**1 662**	**563**	**587**	**864**	**666**
1 person	947	924	10	13	1 995	1 927	583	215	266	280	173
2 persons	830	817	3	10	1 764	1 710	543	158	164	252	180
3 persons	563	556	2	5	1 098	1 058	318	88	73	158	151
4 persons	432	427	3	2	809	756	150	51	61	116	127
5 persons	225	224	–	1	299	268	46	36	20	38	21
6 persons	99	98	1	–	118	108	11	11	–	11	10
7 or more persons	43	42	1	–	119	98	11	4	3	9	4
Median	2.25	2.26	1.50	1.75	2.13	2.11	1.96	1.92	1.67	2.10	2.39
PERSONS PER ROOM											
Owner-occupied housing units	**4 159**	**4 112**	**21**	**26**	**5 382**	**5 168**	**1 238**	**878**	**534**	**1 044**	**540**
0.50 or less	2 697	2 668	12	17	2 877	2 769	686	466	406	609	273
0.51 to 0.75	840	833	2	5	1 183	1 140	278	214	88	246	109
0.76 to 1.00	499	492	4	3	738	705	130	119	34	128	91
1.01 to 1.50	99	96	2	1	373	355	95	50	5	46	43
1.51 or more	24	23	1	–	211	199	49	29	1	15	24
Mean	.48	.48	.56	.47	.55	.55	.54	.54	.40	.52	.56
Renter-occupied housing units	**3 139**	**3 088**	**20**	**31**	**6 202**	**5 925**	**1 662**	**563**	**587**	**864**	**666**
0.50 or less	1 670	1 641	12	17	2 414	2 315	577	275	363	367	235
0.51 to 0.75	674	666	1	7	1 126	1 075	295	95	106	177	117
0.76 to 1.00	595	587	2	6	1 629	1 554	505	117	104	207	175
1.01 to 1.50	146	141	4	1	543	509	142	38	10	63	76
1.51 or more	54	53	1	–	490	472	143	38	4	50	63
Mean	.59	.59	.69	.54	.72	.72	.72	.64	.52	.68	.76

TIPSII [UPF] GH129 CENSUS90 72583600 06/22/92 4:52 PM MACHINE: C DATA:CENSUS90*H1TIPSDA29. 06/18/92 13:30:56 TAPE: NONE FRAME: 105
TSF:CENSUS90*92. 06/18/92 13:31:35 UTF:CENSUS90*93. 06/18/92 13:31:35 META:CENSUS90*H1TABLES29. 06/18/92 13:47:14

Table 43. **Occupancy, Structural, and Utilization Characteristics of Housing Units With a Householder of Selected Racial Groups: 1990**—Con.

[For definitions of terms and meanings of symbols, see text]

State	Asian or Pacific Islander—Con.										
	Asian—Con.						Pacific Islander				
	Vietnamese	Cambodian	Hmong	Laotian	Thai	Other Asian	Total	Hawaiian	Samoan	Guamanian	Other Pacific Islander
Occupied housing units	**1 109**	**143**	**4**	**148**	**306**	**807**	**491**	**176**	**166**	**81**	**68**
POPULATION											
Persons in occupied housing units	3 935	608	12	656	789	2 286	1 675	450	718	253	254
Per occupied housing unit	3.55	4.25	3.00	4.43	2.58	2.83	3.41	2.56	4.33	3.12	3.74
Owner-occupied housing units	1 804	254	5	318	458	943	787	212	392	108	75
Per owner-occupied housing unit	4.31	4.62	5.00	5.21	3.50	3.53	3.68	2.75	4.78	2.92	4.17
Renter-occupied housing units	2 131	354	7	338	331	1 343	888	238	326	145	179
Per renter-occupied housing unit	3.09	4.02	2.33	3.89	1.89	2.49	3.21	2.40	3.88	3.30	3.58
TENURE											
Owner-occupied housing units	419	55	1	61	131	267	214	77	82	37	18
Percent of occupied housing units	37.8	38.5	25.0	41.2	42.8	33.1	43.6	43.8	49.4	45.7	26.5
Renter-occupied housing units	690	88	3	87	175	540	277	99	84	44	50
UNITS IN STRUCTURE											
Occupied housing units	**1 109**	**143**	**4**	**148**	**306**	**807**	**491**	**176**	**166**	**81**	**68**
1, detached	405	52	1	67	126	291	256	92	93	39	32
1, attached	80	7	–	5	14	41	42	11	17	10	4
2	123	5	–	13	7	39	26	9	9	7	1
3 or 4	184	21	1	33	20	87	42	16	16	5	5
5 to 9	113	31	–	13	36	100	29	13	9	4	3
10 to 19	92	7	1	8	44	120	46	18	9	5	14
20 to 49	45	–	–	4	28	57	14	4	4	1	5
50 or more	17	–	1	–	16	54	10	4	2	2	2
Mobile home or trailer	30	19	–	1	12	13	21	8	5	6	2
Other	20	1	–	4	3	5	5	1	2	2	–
ROOMS											
Owner-occupied housing units	**419**	**55**	**1**	**61**	**131**	**267**	**214**	**77**	**82**	**37**	**18**
1 room	–	1	–	–	1	1	–	–	–	–	–
2 rooms	26	9	–	4	4	6	6	2	3	1	–
3 rooms	56	16	–	7	6	9	8	–	7	1	–
4 rooms	63	8	–	14	20	24	32	10	11	9	2
5 rooms	98	10	–	13	14	53	48	18	15	9	6
6 rooms	81	7	1	14	26	44	56	19	21	10	6
7 rooms	40	2	–	7	15	39	30	17	10	3	–
8 rooms	28	1	–	2	24	38	11	5	4	1	1
9 or more rooms	27	1	–	–	21	53	23	6	11	3	3
Median	5.2	3.7	6.0	4.9	6.3	6.4	5.7	5.9	5.7	5.3	5.7
Renter-occupied housing units	**690**	**88**	**3**	**87**	**175**	**540**	**277**	**99**	**84**	**44**	**50**
1 room	53	1	–	3	31	63	13	6	3	1	3
2 rooms	116	12	1	13	33	83	35	14	11	2	8
3 rooms	208	15	–	31	47	148	47	14	18	11	4
4 rooms	179	22	1	18	30	135	84	36	18	11	19
5 rooms	91	32	–	10	22	67	46	17	11	9	9
6 rooms	33	5	1	8	7	25	36	6	15	8	7
7 rooms	6	1	–	3	2	12	8	5	3	–	–
8 rooms	1	–	–	1	2	3	7	1	4	2	–
9 or more rooms	3	–	–	–	1	4	1	–	1	–	–
Median	3.3	4.2	4.0	3.4	3.0	3.3	4.0	3.9	4.1	4.2	4.0
PERSONS IN UNIT											
Owner-occupied housing units	**419**	**55**	**1**	**61**	**131**	**267**	**214**	**77**	**82**	**37**	**18**
1 person	29	4	–	1	19	23	31	15	5	9	2
2 persons	47	8	–	3	16	52	39	21	7	9	2
3 persons	71	3	–	10	21	60	40	19	12	5	4
4 persons	99	7	–	7	42	71	43	14	17	9	3
5 persons	78	13	1	13	27	36	22	6	10	4	2
6 persons	38	10	–	15	4	12	17	2	13	–	2
7 or more persons	57	10	–	12	2	13	22	–	18	1	3
Median	4.13	4.92	5.00	5.23	3.73	3.47	3.42	2.63	4.50	2.60	3.83
Renter-occupied housing units	**690**	**88**	**3**	**87**	**175**	**540**	**277**	**99**	**84**	**44**	**50**
1 person	151	5	1	10	82	161	68	36	11	14	7
2 persons	162	14	1	16	52	168	54	26	15	2	11
3 persons	139	21	–	8	22	80	40	15	12	6	7
4 persons	111	17	1	27	16	79	53	12	23	9	9
5 persons	53	11	–	5	3	35	31	6	7	8	10
6 persons	31	10	–	13	–	11	10	2	3	2	3
7 or more persons	43	10	–	8	–	6	21	2	13	3	3
Median	2.73	3.74	2.00	3.85	1.61	2.15	2.91	2.02	3.67	3.50	3.50
PERSONS PER ROOM											
Owner-occupied housing units	**419**	**55**	**1**	**61**	**131**	**267**	**214**	**77**	**82**	**37**	**18**
0.50 or less	106	8	–	6	68	141	108	54	22	25	7
0.51 to 0.75	82	7	–	10	33	73	43	15	19	4	5
0.76 to 1.00	118	11	1	18	20	35	33	6	17	6	4
1.01 to 1.50	63	12	–	18	9	14	18	2	14	–	2
1.51 or more	50	17	–	9	1	4	12	–	10	2	–
Mean	.81	1.14	.83	1.06	.55	.53	.62	.45	.81	.53	.67
Renter-occupied housing units	**690**	**88**	**3**	**87**	**175**	**540**	**277**	**99**	**84**	**44**	**50**
0.50 or less	191	15	2	12	82	196	99	54	20	16	9
0.51 to 0.75	126	13	–	12	31	103	51	17	14	10	10
0.76 to 1.00	179	27	1	27	51	161	75	20	28	8	19
1.01 to 1.50	94	22	–	20	4	40	34	5	13	6	10
1.51 or more	100	11	–	16	7	40	18	3	9	4	2
Mean	.90	1.00	.58	1.05	.60	.73	.79	.62	.91	.76	.92

TIPSII [UPF] GH129 CENSUS90 72583600 06/22/92 4:52 PM MACHINE: C DATA:CENSUS90*H1TIPSDA29. 06/18/92 13:30:56 TAPE: NONE FRAME: 106
TSF:CENSUS90*92. 06/18/92 13:31:35 UTF:CENSUS90*93. 06/18/92 13:31:35 META:CENSUS90*H1TABLES29. 06/18/92 13:47:14

Table 44. **Age of Householder and Financial Characteristics of Housing Units With a Householder of Selected Racial Groups: 1990**

[For definitions of terms and meanings of symbols, see text]

State	American Indian, Eskimo, or Aleut				Asian or Pacific Islander						
						Asian					
	Total	American Indian	Eskimo	Aleut	Total	Total	Chinese	Filipino	Japanese	Asian Indian	Korean
Occupied housing units	**7 298**	**7 200**	**41**	**57**	**11 584**	**11 093**	**2 900**	**1 441**	**1 121**	**1 908**	**1 206**
AGE OF HOUSEHOLDER											
Owner-occupied housing units	**4 159**	**4 112**	**21**	**26**	**5 382**	**5 168**	**1 238**	**878**	**534**	**1 044**	**540**
Under 25 years	82	81	–	1	78	72	17	9	6	12	9
25 to 34 years	685	674	5	6	885	838	188	146	90	131	72
35 to 44 years	1 013	1 001	5	7	1 745	1 668	448	208	109	423	166
45 to 54 years	889	878	6	5	1 594	1 557	318	295	99	376	197
55 to 64 years	726	721	2	3	746	716	155	153	148	91	79
65 to 74 years	483	478	2	3	246	232	87	37	67	7	15
75 years and over	281	279	1	1	88	85	25	30	15	4	2
Renter-occupied housing units	**3 139**	**3 088**	**20**	**31**	**6 202**	**5 925**	**1 662**	**563**	**587**	**864**	**666**
Under 25 years	421	410	4	7	1 139	1 066	260	92	112	161	93
25 to 34 years	1 026	1 003	10	13	2 788	2 678	905	192	246	400	347
35 to 44 years	779	770	2	7	1 283	1 225	298	142	136	188	140
45 to 54 years	398	396	–	2	556	540	102	64	43	74	58
55 to 64 years	235	233	1	1	220	210	42	32	30	26	15
65 to 74 years	175	172	2	1	130	123	28	21	13	10	11
75 years and over	105	104	1	–	86	83	27	20	7	5	2
HOUSEHOLDER 65 YEARS AND OVER											
Occupied housing units	**1 044**	**1 033**	**6**	**5**	**550**	**523**	**167**	**108**	**102**	**26**	**30**
1-person households	499	492	5	2	185	171	42	39	43	8	9
Mean number of persons per room	.35	.35	.35	.50	.44	.44	.45	.42	.31	.44	.52
Units in structure:											
1, detached or attached	728	724	3	1	365	344	116	70	83	15	21
2 or more	190	184	3	3	160	155	49	27	17	8	8
Mobile home, trailer, or other	126	125	–	1	25	24	2	11	2	3	1
Specified owner	509	506	2	1	280	265	97	51	69	10	15
Mean value (dollars)	43 700	43 700	30 000	67 500	91 200	93 700	109 900	74 500	91 000	106 500	125 700
Specified renter	268	264	3	1	211	201	53	39	20	15	13
Mean contract rent (dollars)	201	200	254	363	253	252	244	282	313	282	230
VALUE											
Specified owner-occupied housing units	**2 805**	**2 776**	**14**	**15**	**4 605**	**4 418**	**1 079**	**751**	**450**	**898**	**464**
Less than $20,000	443	443	–	–	107	96	24	14	15	3	8
$20,000 to $29,999	317	315	2	–	136	123	18	20	22	5	8
$30,000 to $39,999	384	379	3	2	231	206	22	46	35	15	20
$40,000 to $49,999	381	380	1	–	328	290	50	50	45	21	37
$50,000 to $59,999	328	323	2	3	361	337	73	51	49	34	34
$60,000 to $69,999	295	291	2	2	455	428	96	79	44	70	47
$70,000 to $79,999	217	214	2	1	390	371	70	69	55	66	33
$80,000 to $89,999	121	120	–	1	362	353	84	64	40	75	37
$90,000 to $99,999	86	84	1	1	273	266	64	42	17	77	34
$100,000 to $124,999	98	97	–	1	546	540	174	86	42	117	60
$125,000 to $149,999	66	65	–	1	375	370	121	55	21	106	37
$150,000 to $174,999	26	25	–	1	241	238	74	34	20	74	19
$175,000 to $199,999	13	13	–	–	168	168	56	29	12	36	19
$200,000 to $249,999	13	12	1	–	207	207	61	31	16	66	21
$250,000 to $299,999	7	7	–	–	110	110	30	20	4	35	10
$300,000 to $399,999	5	3	–	2	119	119	32	25	8	30	12
$400,000 to $499,999	1	1	–	–	92	92	18	16	3	31	11
$500,000 or more	4	4	–	–	104	104	12	20	2	37	17
Median (dollars)	46 700	46 500	57 500	77 500	88 100	90 200	105 500	87 300	73 600	117 700	92 400
Mean (dollars)	54 300	53 900	65 000	115 500	123 600	126 300	129 500	127 500	93 100	160 700	133 100
Owner-occupied mobile homes or trailers	**611**	**605**	**2**	**4**	**158**	**145**	**5**	**24**	**18**	**11**	**34**
Median (dollars)	13 400	13 400	47 500	10 000–	10 000–	10 000–	10 800	10 000–	11 000	10 000–	10 600
Mean (dollars)	22 400	21 500	308 800	11 100	18 200	18 200	11 100	17 300	18 900	33 100	16 000
CONTRACT RENT											
Specified renter-occupied housing units	**2 962**	**2 912**	**20**	**30**	**6 157**	**5 888**	**1 656**	**559**	**580**	**860**	**664**
Less than $100	226	224	2	–	235	226	39	12	8	12	15
$100 to $149	241	240	–	1	271	256	114	18	14	24	15
$150 to $199	470	465	2	3	476	456	138	40	22	47	37
$200 to $249	466	460	1	5	892	850	296	70	50	83	79
$250 to $299	447	440	3	4	846	808	228	78	67	118	91
$300 to $349	343	337	3	3	867	831	217	85	82	114	130
$350 to $399	229	221	5	3	821	790	218	95	72	115	100
$400 to $449	150	141	1	8	561	538	138	55	49	134	63
$450 to $499	96	93	1	2	345	335	83	30	47	68	49
$500 to $549	56	55	–	1	232	223	61	22	30	41	33
$550 to $599	45	45	–	–	152	149	45	11	29	28	17
$600 to $649	16	16	–	–	99	96	20	5	26	16	9
$650 to $699	12	12	–	–	45	45	9	1	14	10	6
$700 to $749	9	9	–	–	25	25	6	3	4	7	3
$750 to $999	9	9	–	–	74	74	11	3	32	18	6
$1,000 or more	1	1	–	–	37	37	5	4	19	3	1
No cash rent	146	144	2	–	179	149	28	27	15	22	10
Median (dollars)	251	249	313	338	314	316	300	331	379	361	334
Mean (dollars)	265	264	293	329	332	333	317	338	433	371	348
MEALS INCLUDED IN RENT											
Specified renter-occupied housing units	**2 962**	**2 912**	**20**	**30**	**6 157**	**5 888**	**1 656**	**559**	**580**	**860**	**664**
With meals included in rent	10	9	–	1	23	22	8	1	1	1	2
No meals included in rent	2 806	2 759	18	29	5 955	5 717	1 620	531	564	837	652
No cash rent	146	144	2	–	179	149	28	27	15	22	10

TIPSII [UPF] GH129 CENSUS90 72583600 06/22/92 4:52 PM MACHINE: C DATA:CENSUS90*H1TIPSDA29. 06/18/92 13:30:56 TAPE: NONE FRAME: 107
TSF:CENSUS90*92. 06/18/92 13:31:35 UTF:CENSUS90*93. 06/18/92 13:31:35 META:CENSUS90*H1TABLES29. 06/18/92 13:47:14

Table 44. **Age of Householder and Financial Characteristics of Housing Units With a Householder of Selected Racial Groups: 1990**—Con.

[For definitions of terms and meanings of symbols, see text]

State	Asian or Pacific Islander—Con.										
	Asian—Con.						Pacific Islander				
	Vietnamese	Cambodian	Hmong	Laotian	Thai	Other Asian	Total	Hawaiian	Samoan	Guamanian	Other Pacific Islander
Occupied housing units	**1 109**	**143**	**4**	**148**	**306**	**807**	**491**	**176**	**166**	**81**	**68**
AGE OF HOUSEHOLDER											
Owner-occupied housing units	**419**	**55**	**1**	**61**	**131**	**267**	**214**	**77**	**82**	**37**	**18**
Under 25 years	7	2	–	2	4	4	6	2	2	1	1
25 to 34 years	115	19	–	14	14	49	47	23	19	4	1
35 to 44 years	133	18	1	23	49	90	77	20	35	12	10
45 to 54 years	106	11	–	17	57	81	37	15	11	5	6
55 to 64 years	47	4	–	4	6	29	30	10	12	8	–
65 to 74 years	10	1	–	–	1	7	14	7	2	5	–
75 years and over	1	–	–	1	–	7	3	–	1	2	–
Renter-occupied housing units	**690**	**88**	**3**	**87**	**175**	**540**	**277**	**99**	**84**	**44**	**50**
Under 25 years	104	10	1	9	39	185	73	32	15	8	18
25 to 34 years	237	18	1	42	79	211	110	35	34	18	23
35 to 44 years	162	22	–	10	43	84	58	17	21	12	8
45 to 54 years	120	20	–	17	11	31	16	4	10	2	–
55 to 64 years	33	14	–	7	–	11	10	4	1	4	1
65 to 74 years	24	4	1	1	2	8	7	5	2	–	–
75 years and over	10	–	–	1	1	10	3	2	1	–	–
HOUSEHOLDER 65 YEARS AND OVER											
Occupied housing units	**45**	**5**	**1**	**3**	**4**	**32**	**27**	**14**	**6**	**7**	**–**
1-person households	11	1	1	–	1	16	14	9	1	4	–
Mean number of persons per room	.67	.65	.50	1.91	.67	.42	.41	.32	.67	.35	–
Units in structure:											
1, detached or attached	21	1	–	1	–	16	21	9	5	7	–
2 or more	23	4	1	2	4	12	5	4	1	–	–
Mobile home, trailer, or other	1	–	–	–	–	4	1	1	–	–	–
Specified owner	11	1	–	1	–	10	15	6	3	6	–
Mean value (dollars)	51 100	22 500	–	57 500	–	49 800	47 800	51 700	49 200	43 300	–
Specified renter	33	4	1	2	3	18	10	7	3	–	–
Mean contract rent (dollars)	142	278	163	132	338	354	265	238	363	–	–
VALUE											
Specified owner-occupied housing units	**350**	**35**	**1**	**52**	**106**	**232**	**187**	**69**	**72**	**30**	**16**
Less than $20,000	12	4	–	3	1	12	11	3	5	2	1
$20,000 to $29,999	24	9	–	5	4	8	13	4	5	4	–
$30,000 to $39,999	40	6	–	12	1	9	25	10	11	3	1
$40,000 to $49,999	47	6	–	7	8	19	38	7	20	6	5
$50,000 to $59,999	60	–	1	10	7	18	24	8	12	3	1
$60,000 to $69,999	48	6	–	5	14	19	27	17	7	2	1
$70,000 to $79,999	38	1	–	2	11	26	19	10	7	2	–
$80,000 to $89,999	22	2	–	3	10	16	9	2	2	2	3
$90,000 to $99,999	7	1	–	–	10	14	7	1	2	4	–
$100,000 to $124,999	25	–	–	3	8	25	6	4	1	–	1
$125,000 to $149,999	9	–	–	1	8	12	5	2	–	1	2
$150,000 to $174,999	8	–	–	1	4	4	3	1	–	1	1
$175,000 to $199,999	4	–	–	–	3	9	–	–	–	–	–
$200,000 to $249,999	3	–	–	–	4	5	–	–	–	–	–
$250,000 to $299,999	–	–	–	–	2	9	–	–	–	–	–
$300,000 to $399,999	3	–	–	–	4	5	–	–	–	–	–
$400,000 to $499,999	–	–	–	–	2	11	–	–	–	–	–
$500,000 or more	–	–	–	–	5	11	–	–	–	–	–
Median (dollars)	58 100	33 800	57 500	49 000	87 000	83 100	53 300	62 500	47 500	50 000	62 500
Mean (dollars)	68 200	42 000	57 500	54 500	135 600	138 200	58 100	61 700	50 200	60 000	74 800
Owner-occupied mobile homes or trailers	**21**	**17**	**–**	**–**	**8**	**7**	**13**	**4**	**4**	**3**	**2**
Median (dollars)	10 000–	10 000–	–	–	10 000	17 500	13 800	10 000	15 000	27 500	25 000
Mean (dollars)	21 600	9 200	–	–	15 800	25 600	19 200	17 000	15 400	23 000	25 800
CONTRACT RENT											
Specified renter-occupied housing units	**684**	**86**	**3**	**85**	**174**	**537**	**269**	**97**	**81**	**42**	**49**
Less than $100	97	24	–	4	4	11	9	5	–	3	1
$100 to $149	39	10	–	2	4	16	15	8	5	–	2
$150 to $199	83	11	1	17	16	44	20	12	5	3	–
$200 to $249	136	15	–	28	34	59	42	10	15	5	12
$250 to $299	101	7	1	14	29	74	38	11	14	3	10
$300 to $349	77	3	–	12	33	78	36	18	5	2	11
$350 to $399	70	7	1	4	21	87	31	6	13	6	6
$400 to $449	27	2	–	–	11	59	23	9	8	5	1
$450 to $499	15	–	–	–	10	33	10	5	2	1	2
$500 to $549	10	–	–	–	5	21	9	4	3	1	1
$550 to $599	5	–	–	–	3	11	3	1	–	–	2
$600 to $649	5	–	–	1	–	14	3	2	–	1	–
$650 to $699	3	–	–	–	–	2	–	–	–	–	–
$700 to $749	–	–	–	–	–	2	–	–	–	–	–
$750 to $999	–	–	–	–	1	3	–	–	–	–	–
$1,000 or more	–	–	–	–	–	5	–	–	–	–	–
No cash rent	16	7	–	3	3	18	30	6	11	12	1
Median (dollars)	240	180	288	224	298	336	293	298	283	325	292
Mean (dollars)	248	179	271	237	305	348	300	293	301	310	305
MEALS INCLUDED IN RENT											
Specified renter-occupied housing units	**684**	**86**	**3**	**85**	**174**	**537**	**269**	**97**	**81**	**42**	**49**
With meals included in rent	3	2	–	–	1	3	1	–	1	–	–
No meals included in rent	665	77	3	82	170	516	238	91	69	30	48
No cash rent	16	7	–	3	3	18	30	6	11	12	1

TIPSII [UPF] GH129 CENSUS90 72583600 06/22/92 4:52 PM MACHINE: C DATA:CENSUS90*H1TIPSDA29. 06/18/92 13:30:56 TAPE: NONE FRAME: 108
TSF:CENSUS90*92. 06/18/92 13:31:35 UTF:CENSUS90*93. 06/18/92 13:31:35 META:CENSUS90*H1TABLES29. 06/18/92 13:47:14

Table 45. **Occupancy, Structural, and Utilization Characteristics of Housing Units With a Householder of Hispanic Origin by Type: 1990**

[For definitions of terms and meanings of symbols, see text]

State	Total	Hispanic origin (of any race)					Not of Hispanic origin
		Total	Mexican	Puerto Rican	Cuban	Other Hispanic origin	
Occupied housing units	**1 961 206**	**18 444**	**10 880**	**1 190**	**799**	**5 575**	**1 942 762**
POPULATION							
Persons in occupied housing units	4 971 676	52 707	32 509	3 417	1 978	14 803	4 918 969
Per occupied housing unit	2.54	2.86	2.99	2.87	2.48	2.66	2.53
Owner-occupied housing units	3 597 979	31 452	19 758	1 762	1 147	8 785	3 566 527
Per owner-occupied housing unit	2.67	3.12	3.24	3.15	2.92	2.88	2.66
Renter-occupied housing units	1 373 697	21 255	12 751	1 655	831	6 018	1 352 442
Per renter-occupied housing unit	2.24	2.55	2.67	2.62	2.05	2.38	2.24
TENURE							
Owner-occupied housing units	1 348 746	10 095	6 096	559	393	3 047	1 338 651
Percent of occupied housing units	68.8	54.7	56.0	47.0	49.2	54.7	68.9
Renter-occupied housing units	612 460	8 349	4 784	631	406	2 528	604 111
UNITS IN STRUCTURE							
Occupied housing units	**1 961 206**	**18 444**	**10 880**	**1 190**	**799**	**5 575**	**1 942 762**
1, detached	1 369 941	11 046	6 876	613	410	3 147	1 358 895
1, attached	49 440	824	435	93	33	263	48 616
2	79 077	1 038	605	58	46	329	78 039
3 or 4	100 645	1 259	689	104	73	393	99 386
5 to 9	71 297	1 132	630	87	65	350	70 165
10 to 19	71 425	1 106	595	88	72	351	70 319
20 to 49	36 480	560	277	48	49	186	35 920
50 or more	35 458	475	194	35	32	214	34 983
Mobile home or trailer	133 342	779	455	49	12	263	132 563
Other	14 101	225	124	15	7	79	13 876
ROOMS							
Owner-occupied housing units	**1 348 746**	**10 095**	**6 096**	**559**	**393**	**3 047**	**1 338 651**
1 room	1 600	20	11	1	–	8	1 580
2 rooms	6 172	114	51	12	7	44	6 058
3 rooms	29 367	417	228	24	21	144	28 950
4 rooms	172 547	1 161	655	62	40	404	171 386
5 rooms	362 702	2 416	1 468	124	71	753	360 286
6 rooms	328 108	2 383	1 543	121	70	649	325 725
7 rooms	210 899	1 596	1 015	85	64	432	209 303
8 rooms	127 569	1 060	634	69	54	303	126 509
9 or more rooms	109 782	928	491	61	66	310	108 854
Median	5.8	5.9	5.9	6.0	6.3	5.8	5.8
Renter-occupied housing units	**612 460**	**8 349**	**4 784**	**631**	**406**	**2 528**	**604 111**
1 room	15 002	381	175	34	39	133	14 621
2 rooms	37 620	814	406	64	49	295	36 806
3 rooms	129 956	1 709	927	127	123	532	128 247
4 rooms	190 641	2 299	1 352	166	91	690	188 342
5 rooms	132 713	1 766	1 098	127	62	479	130 947
6 rooms	63 390	833	489	71	31	242	62 557
7 rooms	25 023	318	200	25	6	87	24 705
8 rooms	10 673	125	70	10	2	43	10 548
9 or more rooms	7 442	104	67	7	3	27	7 338
Median	4.1	4.1	4.2	4.0	3.4	3.9	4.1
PERSONS IN UNIT							
Owner-occupied housing units	**1 348 746**	**10 095**	**6 096**	**559**	**393**	**3 047**	**1 338 651**
1 person	265 548	1 533	802	66	66	599	264 015
2 persons	483 566	2 793	1 642	147	115	889	480 773
3 persons	240 678	1 928	1 161	127	83	557	238 750
4 persons	221 538	1 973	1 214	126	71	562	219 565
5 persons	92 827	1 077	722	61	37	257	91 750
6 persons	29 507	478	329	19	15	115	29 029
7 or more persons	15 082	313	226	13	6	68	14 769
Median	2.35	2.87	3.02	3.02	2.69	2.56	2.34
Renter-occupied housing units	**612 460**	**8 349**	**4 784**	**631**	**406**	**2 528**	**604 111**
1 person	245 136	2 740	1 450	185	184	921	242 396
2 persons	162 590	2 097	1 153	161	110	673	160 493
3 persons	91 543	1 419	848	107	57	407	90 124
4 persons	65 821	1 074	674	94	29	277	64 747
5 persons	29 930	597	374	61	18	144	29 333
6 persons	10 827	267	176	17	6	68	10 560
7 or more persons	6 613	155	109	6	2	38	6 458
Median	1.88	2.18	2.32	2.31	1.67	2.01	1.87
PERSONS PER ROOM							
Owner-occupied housing units	**1 348 746**	**10 095**	**6 096**	**559**	**393**	**3 047**	**1 338 651**
0.50 or less	960 025	6 009	3 463	319	273	1 954	954 016
0.51 to 0.75	239 728	2 171	1 355	129	77	610	237 557
0.76 to 1.00	126 105	1 375	908	80	31	356	124 730
1.01 to 1.50	18 938	375	260	20	11	84	18 563
1.51 or more	3 950	165	110	11	1	43	3 785
Mean	.44	.51	.53	.51	.45	.48	.44
Renter-occupied housing units	**612 460**	**8 349**	**4 784**	**631**	**406**	**2 528**	**604 111**
0.50 or less	387 238	4 219	2 312	303	228	1 376	383 019
0.51 to 0.75	112 035	1 649	1 005	116	75	453	110 386
0.76 to 1.00	87 811	1 705	1 025	144	68	468	86 106
1.01 to 1.50	18 168	456	269	48	18	121	17 712
1.51 or more	7 208	320	173	20	17	110	6 888
Mean	.52	.62	.63	.64	.57	.59	.52

TIPSII [UPF] GH129 CENSUS90 72583600 06/22/92 4:52 PM MACHINE: C DATA:CENSUS90*H1TIPSDA29. 06/18/92 13:30:56 TAPE: NONE FRAME: 109
TSF:CENSUS90*92. 06/18/92 13:31:35 UTF:CENSUS90*93. 06/18/92 13:31:35 META:CENSUS90*H1TABLES29. 06/18/92 13:47:14

Table 46. **Age of Householder and Financial Characteristics of Housing Units With a Householder of Hispanic Origin by Type: 1990**

[For definitions of terms and meanings of symbols, see text]

State	Total	Hispanic origin (of any race)					Not of Hispanic origin
		Total	Mexican	Puerto Rican	Cuban	Other Hispanic origin	
Occupied housing units	**1 961 206**	**18 444**	**10 880**	**1 190**	**799**	**5 575**	**1 942 762**
AGE OF HOUSEHOLDER							
Owner-occupied housing units	**1 348 746**	**10 095**	**6 096**	**559**	**393**	**3 047**	**1 338 651**
Under 25 years	22 418	225	148	17	8	52	22 193
25 to 34 years	213 624	2 031	1 246	125	83	577	211 593
35 to 44 years	289 716	2 540	1 563	161	107	709	287 176
45 to 54 years	237 694	1 896	1 140	114	68	574	235 798
55 to 64 years	226 331	1 662	1 053	75	62	472	224 669
65 to 74 years	207 858	1 089	617	50	51	371	206 769
75 years and over	151 105	652	329	17	14	292	150 453
Renter-occupied housing units	**612 460**	**8 349**	**4 784**	**631**	**406**	**2 528**	**604 111**
Under 25 years	85 198	1 401	822	117	42	420	83 797
25 to 34 years	201 933	3 306	1 916	296	161	933	198 627
35 to 44 years	114 255	1 707	1 019	125	88	475	112 548
45 to 54 years	58 537	711	399	40	39	233	57 826
55 to 64 years	43 613	470	267	21	35	147	43 143
65 to 74 years	47 769	415	210	16	29	160	47 354
75 years and over	61 155	339	151	16	12	160	60 816
HOUSEHOLDER 65 YEARS AND OVER							
Occupied housing units	**467 887**	**2 495**	**1 307**	**99**	**106**	**983**	**465 392**
1-person households	221 516	1 122	530	43	46	503	220 394
Mean number of persons per room	.32	.38	.39	.35	.36	.36	.32
Units in structure:							
1, detached or attached	346 596	1 721	949	65	69	638	344 875
2 or more	94 328	656	301	32	35	288	93 672
Mobile home, trailer, or other	26 963	118	57	2	2	57	26 845
Specified owner	260 182	1 346	768	52	52	474	258 836
Mean value (dollars)	58 300	54 500	47 600	78 600	77 900	60 500	58 300
Specified renter	104 085	730	351	30	41	308	103 355
Mean contract rent (dollars)	271	229	213	267	300	234	271
VALUE							
Specified owner-occupied housing units	**1 005 407**	**8 212**	**5 107**	**451**	**329**	**2 325**	**997 195**
Less than $20,000	81 288	744	545	21	3	175	80 544
$20,000 to $29,999	77 238	670	495	21	14	140	76 568
$30,000 to $39,999	105 515	915	639	35	27	214	104 600
$40,000 to $49,999	121 010	957	672	37	27	221	120 053
$50,000 to $59,999	120 593	1 004	676	55	40	233	119 589
$60,000 to $69,999	119 108	1 035	631	57	35	312	118 073
$70,000 to $79,999	94 432	792	459	63	30	240	93 640
$80,000 to $89,999	68 322	531	290	36	29	176	67 791
$90,000 to $99,999	50 127	395	203	30	25	137	49 732
$100,000 to $124,999	64 183	439	209	38	30	162	63 744
$125,000 to $149,999	37 774	268	121	18	24	105	37 506
$150,000 to $174,999	21 306	151	73	10	10	58	21 155
$175,000 to $199,999	12 329	83	30	9	4	40	12 246
$200,000 to $249,999	13 392	90	26	10	8	46	13 302
$250,000 to $299,999	6 883	52	18	2	6	26	6 831
$300,000 to $399,999	6 026	41	10	5	9	17	5 985
$400,000 to $499,999	2 558	23	6	1	5	11	2 535
$500,000 or more	3 323	22	4	3	3	12	3 301
Median (dollars)	59 700	58 000	52 700	69 900	75 200	65 900	59 700
Mean (dollars)	72 100	68 800	59 900	84 100	102 800	80 600	72 100
Owner-occupied mobile homes or trailers	**103 497**	**502**	**275**	**32**	**7**	**188**	**102 995**
Median (dollars)	13 500	13 300	12 800	15 000	10 000–	13 700	13 500
Mean (dollars)	20 600	21 000	20 300	17 100	98 000	19 800	20 600
CONTRACT RENT							
Specified renter-occupied housing units	**579 671**	**8 127**	**4 654**	**617**	**404**	**2 452**	**571 544**
Less than $100	40 351	377	226	17	11	123	39 974
$100 to $149	44 892	432	261	20	13	138	44 460
$150 to $199	67 148	774	474	43	52	205	66 374
$200 to $249	71 511	1 113	701	42	74	296	70 398
$250 to $299	78 544	1 231	740	78	65	348	77 313
$300 to $349	66 578	1 076	639	84	46	307	65 502
$350 to $399	62 606	949	541	102	36	270	61 657
$400 to $449	40 317	615	318	54	21	222	39 702
$450 to $499	27 742	437	219	43	28	147	27 305
$500 to $549	16 962	270	131	26	10	103	16 692
$550 to $599	10 498	160	69	10	12	69	10 338
$600 to $649	6 544	98	38	11	4	45	6 446
$650 to $699	4 190	54	22	8	6	18	4 136
$700 to $749	2 637	29	11	–	2	16	2 608
$750 to $999	5 290	58	20	7	6	25	5 232
$1,000 or more	2 777	25	11	2	2	10	2 752
No cash rent	31 084	429	233	70	16	110	30 655
Median (dollars)	281	296	285	344	283	309	280
Mean (dollars)	299	312	299	350	321	327	299
MEALS INCLUDED IN RENT							
Specified renter-occupied housing units	**579 671**	**8 127**	**4 654**	**617**	**404**	**2 452**	**571 544**
With meals included in rent	4 680	29	13	1	4	11	4 651
No meals included in rent	543 907	7 669	4 408	546	384	2 331	536 238
No cash rent	31 084	429	233	70	16	110	30 655

TIPSII [UPF] GH129 CENSUS90 72583600 06/22/92 4:52 PM MACHINE: C DATA:CENSUS90*H1TIPSDA29. 06/18/92 13:30:56 TAPE: NONE FRAME: 110
TSF:CENSUS90*92. 06/18/92 13:31:35 UTF:CENSUS90*93. 06/18/92 13:31:35 META:CENSUS90*H1TABLES29. 06/18/92 13:47:14

Table 47. **Occupancy, Structural, and Utilization Characteristics of Housing Units for Race of Householder by Hispanic Origin: 1990**

[For definitions of terms and meanings of symbols, see text]

State	Total	White		Black		American Indian, Eskimo, or Aleut		Asian or Pacific Islander		Other race	
		Hispanic origin	Not of Hispanic origin	Hispanic origin	Not of Hispanic origin	Hispanic origin	Not of Hispanic origin	Hispanic origin	Not of Hispanic origin	Hispanic origin	Not of Hispanic origin
Occupied housing units	**1 961 206**	**11 427**	**1 735 995**	**769**	**188 084**	**242**	**7 056**	**309**	**11 275**	**5 697**	**352**
POPULATION											
Persons in occupied housing units	4 971 676	31 138	4 342 115	2 122	523 597	712	18 878	954	33 444	17 781	935
Per occupied housing unit	2.54	2.72	2.50	2.76	2.78	2.94	2.68	3.09	2.97	3.12	2.66
Owner-occupied housing units	3 597 979	19 917	3 277 660	933	258 559	404	11 109	543	18 664	9 655	535
Per owner-occupied housing unit	2.67	2.96	2.63	3.11	3.03	3.08	2.76	3.42	3.57	3.48	3.24
Renter-occupied housing units	1 373 697	11 221	1 064 455	1 189	265 038	308	7 769	411	14 780	8 126	400
Per renter-occupied housing unit	2.24	2.39	2.16	2.54	2.58	2.77	2.57	2.74	2.44	2.78	2.14
TENURE											
Owner-occupied housing units	1 348 746	6 733	1 244 008	300	85 227	131	4 028	159	5 223	2 772	165
Percent of occupied housing units	68.8	58.9	71.7	39.0	45.3	54.1	57.1	51.5	46.3	48.7	46.9
Renter-occupied housing units	612 460	4 694	491 987	469	102 857	111	3 028	150	6 052	2 925	187
UNITS IN STRUCTURE											
Occupied housing units	**1 961 206**	**11 427**	**1 735 995**	**769**	**188 084**	**242**	**7 056**	**309**	**11 275**	**5 697**	**352**
1, detached	1 369 941	7 168	1 253 138	350	95 807	143	4 516	158	5 252	3 227	182
1, attached	49 440	422	39 920	45	7 978	7	181	20	523	330	14
2	79 077	588	57 913	64	19 228	8	331	19	546	359	21
3 or 4	100 645	729	76 980	78	20 951	17	364	26	1 059	409	32
5 to 9	71 297	638	54 699	78	14 056	16	280	17	1 104	383	26
10 to 19	71 425	643	56 923	66	11 848	12	239	28	1 285	357	24
20 to 49	36 480	316	28 734	37	6 363	4	139	8	664	195	20
50 or more	35 458	279	26 342	27	8 048	6	78	10	494	153	21
Mobile home or trailer	133 342	526	129 604	17	1 877	23	850	12	225	201	7
Other	14 101	118	11 742	7	1 928	6	78	11	123	83	5
ROOMS											
Owner-occupied housing units	**1 348 746**	**6 733**	**1 244 008**	**300**	**85 227**	**131**	**4 028**	**159**	**5 223**	**2 772**	**165**
1 room	1 600	10	1 476	–	74	–	20	1	10	9	–
2 rooms	6 172	52	5 219	9	677	1	46	10	115	42	1
3 rooms	29 367	244	25 754	12	2 646	4	153	19	389	138	8
4 rooms	172 547	797	160 326	32	9 807	24	695	21	538	287	20
5 rooms	362 702	1 649	333 902	71	24 450	34	1 072	25	822	637	40
6 rooms	328 108	1 539	303 058	72	20 860	29	875	19	899	724	33
7 rooms	210 899	1 082	195 172	50	12 776	22	550	23	782	419	23
8 rooms	127 569	734	118 435	24	7 031	12	301	20	720	270	22
9 or more rooms	109 782	626	100 666	30	6 906	5	316	21	948	246	18
Median	5.8	5.9	5.8	5.9	5.7	5.6	5.5	5.7	6.3	5.9	5.9
Renter-occupied housing units	**612 460**	**4 694**	**491 987**	**469**	**102 857**	**111**	**3 028**	**150**	**6 052**	**2 925**	**187**
1 room	15 002	194	10 827	29	3 015	4	77	13	694	141	8
2 rooms	37 620	459	28 131	46	7 344	7	193	27	1 113	275	25
3 rooms	129 956	957	103 094	112	23 094	21	555	35	1 458	584	46
4 rooms	190 641	1 339	155 829	111	29 987	35	926	29	1 544	785	56
5 rooms	132 713	986	106 283	108	23 238	25	665	26	735	621	26
6 rooms	63 390	467	51 275	42	10 595	13	355	11	317	300	15
7 rooms	25 023	172	20 996	14	3 453	4	136	3	114	125	6
8 rooms	10 673	68	9 196	4	1 239	–	60	3	48	50	5
9 or more rooms	7 442	52	6 356	3	892	2	61	3	29	44	–
Median	4.1	4.1	4.2	3.9	4.1	4.2	4.2	3.5	3.3	4.1	3.8
PERSONS IN UNIT											
Owner-occupied housing units	**1 348 746**	**6 733**	**1 244 008**	**300**	**85 227**	**131**	**4 028**	**159**	**5 223**	**2 772**	**165**
1 person	265 548	1 112	245 398	60	17 293	22	784	26	511	313	29
2 persons	483 566	2 044	456 122	68	22 299	36	1 333	26	985	619	34
3 persons	240 678	1 297	220 540	65	16 411	25	758	28	1 011	513	30
4 persons	221 538	1 230	203 420	50	14 033	23	652	43	1 422	627	38
5 persons	92 827	638	83 093	24	7 578	14	328	19	734	382	17
6 persons	29 507	258	24 792	21	3 817	5	101	9	308	185	11
7 or more persons	15 082	154	10 643	12	3 796	6	72	8	252	133	6
Median	2.35	2.66	2.33	2.84	2.68	2.80	2.42	3.48	3.57	3.38	3.15
Renter-occupied housing units	**612 460**	**4 694**	**491 987**	**469**	**102 857**	**111**	**3 028**	**150**	**6 052**	**2 925**	**187**
1 person	245 136	1 707	203 906	170	35 545	27	920	47	1 948	789	77
2 persons	162 590	1 211	134 636	117	23 277	30	800	36	1 728	703	52
3 persons	91 543	738	70 557	70	17 923	22	541	22	1 076	567	27
4 persons	65 821	583	50 504	50	13 014	14	418	18	791	409	20
5 persons	29 930	280	21 916	27	6 914	13	212	16	283	261	8
6 persons	10 827	116	7 056	17	3 294	4	95	6	112	124	3
7 or more persons	6 613	59	3 412	18	2 890	1	42	5	114	72	–
Median	1.88	2.03	1.81	2.05	2.18	2.45	2.24	2.28	2.12	2.46	1.82
PERSONS PER ROOM											
Owner-occupied housing units	**1 348 746**	**6 733**	**1 244 008**	**300**	**85 227**	**131**	**4 028**	**159**	**5 223**	**2 772**	**165**
0.50 or less	960 025	4 308	896 310	183	52 189	71	2 626	75	2 802	1 372	89
0.51 to 0.75	239 728	1 400	218 764	59	16 801	34	806	37	1 146	641	40
0.76 to 1.00	126 105	779	111 864	38	11 655	21	478	25	713	512	20
1.01 to 1.50	18 938	170	14 573	14	3 519	5	94	10	363	176	14
1.51 or more	3 950	76	2 497	6	1 063	–	24	12	199	71	2
Mean	.44	.48	.43	.52	.51	.54	.48	.58	.55	.58	.52
Renter-occupied housing units	**612 460**	**4 694**	**491 987**	**469**	**102 857**	**111**	**3 028**	**150**	**6 052**	**2 925**	**187**
0.50 or less	387 238	2 599	325 507	236	53 416	46	1 624	52	2 362	1 286	110
0.51 to 0.75	112 035	876	87 910	85	20 699	30	644	31	1 095	627	38
0.76 to 1.00	87 811	880	64 354	99	19 569	27	568	40	1 589	659	26
1.01 to 1.50	18 168	208	10 937	26	6 103	6	140	20	523	196	9
1.51 or more	7 208	131	3 279	23	3 070	2	52	7	483	157	4
Mean	.52	.58	.50	.64	.62	.65	.58	.74	.72	.67	.55

TIPSII [UPF] GH129 CENSUS90 72583600 06/22/92 4:52 PM MACHINE: C DATA:CENSUS90*H1TIPSDA29. 06/18/92 13:30:56 TAPE: NONE FRAME: 111
TSF:CENSUS90*92. 06/18/92 13:31:35 UTF:CENSUS90*93. 06/18/92 13:31:35 META:CENSUS90*H1TABLES29. 06/18/92 13:47:14

Table 48. **Age of Householder and Financial Characteristics of Housing Units for Race of Householder by Hispanic Origin: 1990**

[For definitions of terms and meanings of symbols, see text]

State	Total	White		Black		American Indian, Eskimo, or Aleut		Asian or Pacific Islander		Other race	
		Hispanic origin	Not of Hispanic origin	Hispanic origin	Not of Hispanic origin	Hispanic origin	Not of Hispanic origin	Hispanic origin	Not of Hispanic origin	Hispanic origin	Not of Hispanic origin
Occupied housing units	**1 961 206**	**11 427**	**1 735 995**	**769**	**188 084**	**242**	**7 056**	**309**	**11 275**	**5 697**	**352**
AGE OF HOUSEHOLDER											
Owner-occupied housing units	**1 348 746**	**6 733**	**1 244 008**	**300**	**85 227**	**131**	**4 028**	**159**	**5 223**	**2 772**	**165**
Under 25 years	22 418	143	20 999	6	1 038	2	80	4	74	70	2
25 to 34 years	213 624	1 237	200 094	53	9 946	28	657	34	851	679	45
35 to 44 years	289 716	1 602	264 937	70	19 519	38	975	38	1 707	792	38
45 to 54 years	237 694	1 265	215 389	56	17 963	22	867	45	1 549	508	30
55 to 64 years	226 331	1 138	206 744	58	16 472	20	706	27	719	419	28
65 to 74 years	207 858	824	193 502	39	12 540	8	475	9	237	209	15
75 years and over	151 105	524	142 343	18	7 749	13	268	2	86	95	7
Renter-occupied housing units	**612 460**	**4 694**	**491 987**	**469**	**102 857**	**111**	**3 028**	**150**	**6 052**	**2 925**	**187**
Under 25 years	85 198	751	71 063	66	11 180	26	395	23	1 116	535	43
25 to 34 years	201 933	1 793	160 431	179	34 419	44	982	55	2 733	1 235	62
35 to 44 years	114 255	890	87 580	108	22 920	17	762	38	1 245	654	41
45 to 54 years	58 537	410	45 434	48	11 447	6	392	20	536	227	17
55 to 64 years	43 613	285	33 883	26	8 809	5	230	6	214	148	7
65 to 74 years	47 769	301	39 054	21	7 994	6	169	5	125	82	12
75 years and over	61 155	264	54 542	21	6 088	7	98	3	83	44	5
HOUSEHOLDER 65 YEARS AND OVER											
Occupied housing units	**467 887**	**1 913**	**429 441**	**99**	**34 371**	**34**	**1 010**	**19**	**531**	**430**	**39**
1-person households	221 516	905	202 905	43	16 805	18	481	2	183	154	20
Mean number of persons per room	.32	.36	.32	.43	.41	.39	.35	.59	.43	.43	.40
Units in structure:											
1, detached or attached	346 596	1 324	324 170	65	19 627	21	707	14	351	297	20
2 or more	94 328	498	79 300	31	14 017	9	181	3	157	115	17
Mobile home, trailer, or other	26 963	91	25 971	3	727	4	122	2	23	18	2
Specified owner	260 182	1 026	242 334	42	15 720	15	494	8	272	255	16
Mean value (dollars)	58 300	57 400	59 600	58 300	38 300	33 700	44 000	73 400	91 800	43 100	46 800
Specified renter	104 085	547	89 017	40	13 862	12	256	8	203	123	17
Mean contract rent (dollars)	271	235	287	209	178	178	202	291	251	213	320
VALUE											
Specified owner-occupied housing units	**1 005 407**	**5 415**	**918 471**	**238**	**71 398**	**92**	**2 713**	**118**	**4 487**	**2 349**	**126**
Less than $20,000	81 288	384	70 058	34	9 947	17	426	8	99	301	14
$20,000 to $29,999	77 238	373	67 024	20	9 102	8	309	6	130	263	3
$30,000 to $39,999	105 515	545	90 943	39	13 050	13	371	12	219	306	17
$40,000 to $49,999	121 010	591	106 567	30	12 778	14	367	10	318	312	23
$50,000 to $59,999	120 593	672	110 345	22	8 565	13	315	12	349	285	15
$60,000 to $69,999	119 108	713	110 808	32	6 521	2	293	19	436	269	15
$70,000 to $79,999	94 432	550	89 104	22	3 939	13	204	10	380	197	13
$80,000 to $89,999	68 322	384	64 799	13	2 511	3	118	6	356	125	7
$90,000 to $99,999	50 127	294	47 939	7	1 439	4	82	6	267	84	5
$100,000 to $124,999	64 183	331	61 457	8	1 651	3	95	11	535	86	6
$125,000 to $149,999	37 774	205	36 272	2	799	1	65	7	368	53	2
$150,000 to $174,999	21 306	117	20 450	3	439	–	26	2	239	29	1
$175,000 to $199,999	12 329	66	11 839	1	228	1	12	2	166	13	1
$200,000 to $249,999	13 392	75	12 891	3	189	–	13	1	206	11	3
$250,000 to $299,999	6 883	41	6 633	–	83	–	7	3	107	8	1
$300,000 to $399,999	6 026	37	5 796	1	67	–	5	2	117	1	–
$400,000 to $499,999	2 558	21	2 407	–	35	–	1	–	92	2	–
$500,000 or more	3 323	16	3 139	1	55	–	4	1	103	4	–
Median (dollars)	59 700	62 100	61 300	48 600	42 600	45 700	46 700	66 700	88 800	49 800	53 800
Mean (dollars)	72 100	74 300	73 700	58 000	48 600	50 000	54 500	85 300	124 600	57 200	63 000
Owner-occupied mobile homes or trailers	**103 497**	**351**	**101 121**	**10**	**1 124**	**18**	**593**	**7**	**151**	**116**	**6**
Median (dollars)	13 500	12 700	13 500	11 700	12 600	15 000	13 300	22 500	10 000–	15 300	10 000–
Mean (dollars)	20 600	18 400	20 600	20 600	21 700	21 300	22 400	29 400	17 700	28 200	11 000
CONTRACT RENT											
Specified renter-occupied housing units	**579 671**	**4 578**	**461 331**	**455**	**101 167**	**108**	**2 854**	**148**	**6 009**	**2 838**	**183**
Less than $100	40 351	198	25 894	41	13 625	9	217	6	229	123	9
$100 to $149	44 892	273	34 881	27	9 073	9	232	4	267	119	7
$150 to $199	67 148	425	53 677	41	11 754	17	453	10	466	281	24
$200 to $249	71 511	576	55 745	67	13 325	16	450	35	857	419	21
$250 to $299	78 544	677	61 824	75	14 197	12	435	17	829	450	28
$300 to $349	66 578	595	52 444	56	11 850	12	331	18	849	395	28
$350 to $399	62 606	549	49 582	63	11 018	5	224	15	806	317	27
$400 to $449	40 317	372	33 376	20	5 625	6	144	16	545	201	12
$450 to $499	27 742	263	23 535	17	3 335	8	88	4	341	145	6
$500 to $549	16 962	157	14 559	13	1 853	6	50	9	223	85	7
$550 to $599	10 498	109	9 158	4	986	2	43	3	149	42	2
$600 to $649	6 544	71	5 828	–	499	–	16	–	99	27	4
$650 to $699	4 190	37	3 777	3	300	1	11	–	45	13	3
$700 to $749	2 637	20	2 403	2	171	–	9	–	25	7	–
$750 to $999	5 290	38	4 960	–	188	–	9	1	73	19	2
$1,000 or more	2 777	14	2 660	1	56	–	1	2	35	8	–
No cash rent	31 084	204	27 028	25	3 312	5	141	8	171	187	3
Median (dollars)	281	303	287	277	254	253	250	293	315	292	301
Mean (dollars)	299	319	309	281	257	277	264	323	332	307	311
MEALS INCLUDED IN RENT											
Specified renter-occupied housing units	**579 671**	**4 578**	**461 331**	**455**	**101 167**	**108**	**2 854**	**148**	**6 009**	**2 838**	**183**
With meals included in rent	4 680	15	4 249	4	370	–	10	2	21	8	1
No meals included in rent	543 907	4 359	430 054	426	97 485	103	2 703	138	5 817	2 643	179
No cash rent	31 084	204	27 028	25	3 312	5	141	8	171	187	3

TIPSII [UPF] GH129 CENSUS90 72583600 06/22/92 4:52 PM MACHINE: C DATA:CENSUS90*H1TIPSDA29. 06/18/92 13:30:56 TAPE: NONE FRAME: 112
TSF:CENSUS90*92. 06/18/92 13:31:35 UTF:CENSUS90*93. 06/18/92 13:31:35 META:CENSUS90*H1TABLES29. 06/18/92 13:47:14

Table 49. Occupancy, Structural Characteristics, and Age of Householder: 1990

[For definitions of terms and meanings of symbols, see text]

County	Adair County	Andrew County	Atchison County	Audrain County	Barry County	Barton County	Bates County	Benton County	Bollinger County	Boone County
All housing units	**10 097**	**5 841**	**3 298**	**10 039**	**12 908**	**5 014**	**6 782**	**10 280**	**4 542**	**44 695**
POPULATION										
All persons	**24 577**	**14 632**	**7 457**	**23 599**	**27 547**	**11 312**	**15 025**	**13 859**	**10 619**	**112 379**
Persons in occupied housing units	21 279	14 340	6 960	23 009	27 201	11 140	14 733	13 651	10 457	101 696
Per occupied housing unit	2.35	2.64	2.35	2.50	2.51	2.46	2.49	2.37	2.65	2.42
Owner-occupied housing units	13 424	11 531	4 585	17 298	20 879	8 214	11 036	11 081	8 486	61 216
Per owner-occupied housing unit	2.49	2.70	2.35	2.53	2.49	2.46	2.50	2.36	2.63	2.65
Renter-occupied housing units	7 855	2 809	2 375	5 711	6 322	2 926	3 697	2 570	1 971	40 480
Per renter-occupied housing unit	2.14	2.42	2.35	2.40	2.56	2.47	2.46	2.40	2.73	2.15
TENURE BY RACE AND HISPANIC ORIGIN OF HOUSEHOLDER										
Occupied housing units	**9 060**	**5 429**	**2 961**	**9 205**	**10 858**	**4 524**	**5 918**	**5 764**	**3 946**	**41 937**
Owner-occupied housing units	5 381	4 269	1 950	6 830	8 386	3 340	4 413	4 693	3 224	23 078
Percent of occupied housing units	59.4	78.6	65.9	74.2	77.2	73.8	74.6	81.4	81.7	55.0
White	5 340	4 246	1 944	6 555	8 317	3 309	4 369	4 658	3 214	21 966
Black	13	6	2	257	–	1	28	5	–	821
American Indian, Eskimo, or Aleut	10	9	1	7	57	25	12	24	6	61
Asian or Pacific Islander	15	2	–	8	7	2	2	4	4	200
Other race	3	6	3	3	5	3	2	2	–	30
Hispanic origin (of any race)	16	21	11	21	24	7	10	25	13	125
White, not of Hispanic origin	5 330	4 231	1 936	6 537	8 299	3 304	4 362	4 635	3 201	21 876
Renter-occupied housing units	3 679	1 160	1 011	2 375	2 472	1 184	1 505	1 071	722	18 859
White	3 507	1 144	1 002	2 071	2 418	1 163	1 477	1 054	713	15 686
Black	64	4	7	281	7	–	16	2	–	2 132
American Indian, Eskimo, or Aleut	7	5	–	5	35	15	10	10	6	85
Asian or Pacific Islander	84	1	–	14	8	3	–	4	–	869
Other race	17	6	2	4	4	3	2	1	3	87
Hispanic origin (of any race)	41	10	9	8	14	6	4	3	9	251
White, not of Hispanic origin	3 482	1 140	995	2 067	2 411	1 160	1 475	1 052	707	15 537
VACANCY STATUS										
Vacant housing units	**1 037**	**412**	**337**	**834**	**2 050**	**490**	**864**	**4 516**	**596**	**2 758**
For sale only	223	49	35	93	246	76	135	206	49	452
For rent	328	59	109	229	187	75	175	97	45	1 223
Rented or sold, not occupied	83	64	44	140	180	51	110	160	32	370
For seasonal, recreational, or occasional use	110	104	21	45	1 014	44	100	3 748	236	157
For migrant workers	–	–	–	1	1	1	–	2	–	13
Other vacant	293	136	128	326	422	243	344	303	234	543
Boarded up	23	13	4	11	16	13	13	6	9	36
UNITS IN STRUCTURE										
All housing units	**10 097**	**5 841**	**3 298**	**10 039**	**12 908**	**5 014**	**6 782**	**10 280**	**4 542**	**44 695**
1, detached	6 333	4 611	2 726	8 014	9 752	4 033	5 506	7 482	3 575	23 572
1, attached	123	85	16	97	94	19	30	48	27	1 469
2	550	108	35	490	270	71	115	62	20	3 368
3 or 4	924	165	172	344	261	231	279	161	27	3 321
5 to 9	591	80	47	89	162	40	36	68	82	3 470
10 to 19	159	40	52	120	74	16	19	25	5	2 450
20 to 49	204	34	–	–	24	–	–	–	–	863
50 or more	56	–	–	–	–	–	–	–	–	978
Mobile home or trailer	1 080	682	208	820	2 167	548	757	2 247	751	4 926
Other	77	36	42	65	104	56	40	187	55	278
Owner-occupied housing units	**5 381**	**4 269**	**1 950**	**6 830**	**8 386**	**3 340**	**4 413**	**4 693**	**3 224**	**23 078**
1, detached	4 575	3 741	1 807	6 118	6 963	2 936	3 881	3 920	2 639	18 610
1, attached	37	22	7	40	38	9	15	23	16	466
2	51	12	5	50	37	12	10	16	6	276
3 or 4	22	3	1	8	5	1	3	–	2	114
5 or more	24	4	2	8	14	1	1	2	4	213
Mobile home or trailer	652	467	114	582	1 279	351	484	703	529	3 312
Other	20	20	14	24	50	30	19	29	28	87
Renter-occupied housing units	**3 679**	**1 160**	**1 011**	**2 375**	**2 472**	**1 184**	**1 505**	**1 071**	**722**	**18 859**
1, detached	1 178	595	663	1 361	1 407	734	987	584	496	3 851
1, attached	76	60	6	50	35	5	12	13	7	927
2	433	85	25	344	195	52	74	32	12	2 854
3 or 4	791	148	147	280	230	203	245	143	20	2 952
5 to 9	519	75	39	74	115	33	24	59	70	3 062
10 to 19	147	30	47	97	64	16	18	22	5	2 213
20 to 49	159	33	–	–	12	–	–	–	–	801
50 or more	51	–	–	–	–	–	–	–	–	917
Mobile home or trailer	276	120	61	146	378	128	130	197	93	1 117
Other	49	14	23	23	36	13	15	21	19	165
Occupied housing units	**9 060**	**5 429**	**2 961**	**9 205**	**10 858**	**4 524**	**5 918**	**5 764**	**3 946**	**41 937**
AGE OF HOUSEHOLDER										
Owner-occupied housing units	**5 381**	**4 269**	**1 950**	**6 830**	**8 386**	**3 340**	**4 413**	**4 693**	**3 224**	**23 078**
Under 25 years	107	84	20	98	180	62	77	56	84	537
25 to 34 years	775	670	189	846	1 103	462	549	430	426	4 466
35 to 44 years	1 128	956	338	1 292	1 314	558	757	634	574	6 254
45 to 54 years	884	736	285	1 069	1 381	482	673	760	526	4 105
55 to 64 years	779	665	335	1 116	1 499	538	787	1 060	566	3 162
65 to 74 years	895	652	420	1 347	1 665	596	811	1 055	584	2 669
75 years and over	813	506	363	1 062	1 244	642	759	698	464	1 885
Renter-occupied housing units	**3 679**	**1 160**	**1 011**	**2 375**	**2 472**	**1 184**	**1 505**	**1 071**	**722**	**18 859**
Under 25 years	1 382	148	136	291	349	142	157	103	89	5 400
25 to 34 years	957	348	258	759	755	367	409	271	209	6 936
35 to 44 years	514	236	200	438	494	213	282	194	152	3 213
45 to 54 years	219	109	100	226	267	104	155	105	64	1 201
55 to 64 years	138	81	94	177	177	83	126	100	58	684
65 to 74 years	191	85	96	238	171	117	150	152	79	589
75 years and over	278	153	127	246	259	158	226	146	71	836

TIPSII [UPF] GH129 CENSUS90 72583600 06/22/92 4:52 PM MACHINE: C DATA:CENSUS90*H1TIPSDA29. 06/18/92 13:30:56 TAPE: NONE FRAME: 113
TSF:CENSUS90*92. 06/18/92 13:31:35 UTF:CENSUS90*93. 06/18/92 13:31:35 META:CENSUS90*H1TABLES29. 06/18/92 13:47:14

Table 49. **Occupancy, Structural Characteristics, and Age of Householder: 1990**—Con.

[For definitions of terms and meanings of symbols, see text]

County	Buchanan County	Butler County	Caldwell County	Callaway County	Camden County	Cape Girardeau County	Carroll County	Carter County	Cass County	Cedar County
All housing units	**35 652**	**17 046**	**3 649**	**13 003**	**25 662**	**25 315**	**5 001**	**2 693**	**24 337**	**6 035**
POPULATION										
All persons	**83 083**	**38 765**	**8 380**	**32 809**	**27 495**	**61 633**	**10 748**	**5 515**	**63 808**	**12 093**
Persons in occupied housing units	80 649	38 003	8 187	30 364	27 190	58 261	10 570	5 456	62 988	11 833
Per occupied housing unit	2.48	2.48	2.54	2.63	2.41	2.49	2.44	2.56	2.75	2.37
Owner-occupied housing units	57 090	26 250	6 307	23 877	21 844	42 179	7 809	4 034	48 893	9 414
Per owner-occupied housing unit	2.59	2.51	2.57	2.69	2.39	2.66	2.46	2.57	2.80	2.36
Renter-occupied housing units	23 559	11 753	1 880	6 487	5 346	16 082	2 761	1 422	14 095	2 419
Per renter-occupied housing unit	2.26	2.40	2.45	2.43	2.45	2.13	2.39	2.55	2.61	2.37
TENURE BY RACE AND HISPANIC ORIGIN OF HOUSEHOLDER										
Occupied housing units	**32 486**	**15 334**	**3 222**	**11 552**	**11 305**	**23 390**	**4 332**	**2 128**	**22 892**	**5 003**
Owner-occupied housing units	22 081	10 442	2 456	8 881	9 122	15 839	3 178	1 570	17 486	3 984
Percent of occupied housing units	68.0	68.1	76.2	76.9	80.7	67.7	73.4	73.8	76.4	79.6
White	21 502	10 034	2 445	8 559	9 065	15 466	3 121	1 558	17 217	3 960
Black	389	355	2	278	14	302	49	–	116	1
American Indian, Eskimo, or Aleut	50	34	6	23	34	17	6	10	84	20
Asian or Pacific Islander	41	17	–	12	4	45	1	1	26	2
Other race	99	2	3	9	5	9	1	1	43	1
Hispanic origin (of any race)	331	35	9	25	32	47	6	5	129	7
White, not of Hispanic origin	21 279	10 006	2 438	8 545	9 039	15 431	3 116	1 554	17 129	3 954
Renter-occupied housing units	10 405	4 892	766	2 671	2 183	7 551	1 154	558	5 406	1 019
White	9 740	4 523	762	2 428	2 163	6 783	1 111	546	5 223	1 002
Black	510	335	1	216	4	631	35	–	92	–
American Indian, Eskimo, or Aleut	52	19	2	14	8	21	3	7	41	12
Asian or Pacific Islander	30	12	–	10	7	100	3	2	18	3
Other race	73	3	1	3	1	16	2	3	32	2
Hispanic origin (of any race)	186	33	2	19	14	28	4	5	80	8
White, not of Hispanic origin	9 635	4 498	761	2 413	2 150	6 772	1 109	544	5 182	996
VACANCY STATUS										
Vacant housing units	**3 166**	**1 712**	**427**	**1 451**	**14 357**	**1 925**	**669**	**565**	**1 445**	**1 032**
For sale only	442	245	42	203	645	283	69	43	316	86
For rent	1 129	461	80	315	664	765	136	59	521	160
Rented or sold, not occupied	202	138	28	167	304	252	78	32	113	60
For seasonal, recreational, or occasional use	121	325	14	440	12 372	145	78	220	136	323
For migrant workers	1	2	–	–	6	1	1	–	–	–
Other vacant	1 271	541	263	326	366	479	307	211	359	403
Boarded up	129	28	4	15	8	33	3	7	17	4
UNITS IN STRUCTURE										
All housing units	**35 652**	**17 046**	**3 649**	**13 003**	**25 662**	**25 315**	**5 001**	**2 693**	**24 337**	**6 035**
1, detached	25 248	12 522	2 971	8 994	17 092	17 402	4 101	1 993	17 261	4 606
1, attached	798	203	13	112	1 913	249	40	28	1 269	38
2	2 101	639	35	380	274	1 083	119	27	916	42
3 or 4	1 711	605	196	432	584	1 517	141	59	1 080	170
5 to 9	1 365	394	28	183	681	1 507	67	15	441	52
10 to 19	1 233	151	10	149	1 128	1 087	47	8	260	40
20 to 49	571	134	–	56	252	159	39	–	113	21
50 or more	461	144	–	–	–	303	–	–	138	–
Mobile home or trailer	1 898	2 098	369	2 616	3 444	1 821	415	502	2 697	1 014
Other	266	156	27	81	294	187	32	61	162	52
Owner-occupied housing units	**22 081**	**10 442**	**2 456**	**8 881**	**9 122**	**15 839**	**3 178**	**1 570**	**17 486**	**3 984**
1, detached	19 903	8 940	2 186	7 020	7 305	14 107	2 884	1 258	14 655	3 349
1, attached	321	76	7	59	124	91	23	15	523	19
2	330	46	2	37	30	155	14	2	85	9
3 or 4	113	27	4	8	46	39	4	1	33	4
5 or more	46	13	–	10	188	39	1	–	29	4
Mobile home or trailer	1 255	1 273	243	1 711	1 364	1 333	235	266	2 086	567
Other	113	67	14	36	65	75	17	28	75	32
Renter-occupied housing units	**10 405**	**4 892**	**766**	**2 671**	**2 183**	**7 551**	**1 154**	**558**	**5 406**	**1 019**
1, detached	3 924	2 531	472	1 203	1 101	2 341	738	339	1 836	583
1, attached	377	108	4	44	65	123	11	11	658	14
2	1 349	501	25	305	144	730	82	16	750	24
3 or 4	1 245	493	165	382	230	1 296	99	54	940	144
5 to 9	1 081	306	13	123	120	1 338	53	8	367	42
10 to 19	1 011	132	10	134	98	948	38	8	225	32
20 to 49	446	134	–	43	14	146	36	–	77	10
50 or more	423	141	–	–	–	269	–	–	121	–
Mobile home or trailer	436	490	68	412	371	276	85	109	365	156
Other	113	56	9	25	40	84	12	13	67	14
Occupied housing units	**32 486**	**15 334**	**3 222**	**11 552**	**11 305**	**23 390**	**4 332**	**2 128**	**22 892**	**5 003**
AGE OF HOUSEHOLDER										
Owner-occupied housing units	**22 081**	**10 442**	**2 456**	**8 881**	**9 122**	**15 839**	**3 178**	**1 570**	**17 486**	**3 984**
Under 25 years	353	179	41	221	139	333	33	29	409	75
25 to 34 years	3 308	1 301	322	1 568	993	2 564	345	196	3 352	403
35 to 44 years	4 387	1 949	400	2 022	1 436	3 509	528	267	4 120	544
45 to 54 years	3 430	1 752	408	1 525	1 579	2 698	472	273	3 526	604
55 to 64 years	3 680	1 968	421	1 385	2 069	2 465	508	311	2 710	746
65 to 74 years	3 867	1 930	465	1 179	1 982	2 420	635	292	2 002	844
75 years and over	3 056	1 363	399	981	924	1 850	657	202	1 367	768
Renter-occupied housing units	**10 405**	**4 892**	**766**	**2 671**	**2 183**	**7 551**	**1 154**	**558**	**5 406**	**1 019**
Under 25 years	1 601	615	78	366	298	1 859	128	61	632	120
25 to 34 years	3 221	1 421	210	868	711	2 275	323	156	1 874	266
35 to 44 years	1 743	875	143	515	463	1 266	192	112	1 072	175
45 to 54 years	1 010	523	66	272	248	547	132	65	486	89
55 to 64 years	743	448	51	188	168	431	93	40	344	106
65 to 74 years	872	478	75	201	152	504	110	52	388	105
75 years and over	1 215	532	143	261	143	669	176	72	610	158

TIPSII [UPF] GH129 CENSUS90 72583600 06/22/92 4:52 PM MACHINE: C DATA:CENSUS90*H1TIPSDA29. 06/18/92 13:30:56 TAPE: NONE FRAME: 114
TSF:CENSUS90*92. 06/18/92 13:31:35 UTF:CENSUS90*93. 06/18/92 13:31:35 META:CENSUS90*H1TABLES29. 06/18/92 13:47:14

Table 49. **Occupancy, Structural Characteristics, and Age of Householder: 1990**—Con.

[For definitions of terms and meanings of symbols, see text]

County	Chariton County	Christian County	Clark County	Clay County	Clinton County	Cole County	Cooper County	Crawford County	Dade County	Dallas County
All housing units	**4 479**	**12 812**	**3 398**	**63 000**	**6 559**	**24 939**	**6 002**	**9 030**	**3 543**	**5 484**
POPULATION										
All persons	**9 202**	**32 644**	**7 547**	**153 411**	**16 595**	**63 579**	**14 835**	**19 173**	**7 449**	**12 646**
Persons in occupied housing units	9 055	32 280	7 450	150 449	16 253	58 032	13 561	18 901	7 235	12 507
Per occupied housing unit	2.47	2.70	2.61	2.55	2.66	2.53	2.53	2.59	2.43	2.55
Owner-occupied housing units	7 077	25 995	5 732	108 936	12 821	43 063	10 410	14 916	5 564	9 855
Per owner-occupied housing unit	2.48	2.74	2.64	2.74	2.70	2.77	2.59	2.61	2.42	2.55
Renter-occupied housing units	1 978	6 285	1 718	41 513	3 432	14 969	3 151	3 985	1 671	2 652
Per renter-occupied housing unit	2.44	2.58	2.49	2.17	2.51	2.01	2.35	2.53	2.48	2.55
TENURE BY RACE AND HISPANIC ORIGIN OF HOUSEHOLDER										
Occupied housing units	**3 661**	**11 937**	**2 859**	**58 915**	**6 112**	**22 976**	**5 359**	**7 299**	**2 976**	**4 899**
Owner-occupied housing units	2 851	9 500	2 170	39 741	4 743	15 537	4 017	5 723	2 301	3 861
Percent of occupied housing units	77.9	79.6	75.9	67.5	77.6	67.6	75.0	78.4	77.3	78.8
White	2 744	9 434	2 167	38 962	4 635	15 138	3 848	5 707	2 274	3 844
Black	98	7	1	290	80	318	151	1	7	2
American Indian, Eskimo, or Aleut	6	36	2	151	20	37	10	11	20	14
Asian or Pacific Islander	1	11	–	163	3	35	4	4	–	–
Other race	2	12	–	175	5	9	4	–	–	1
Hispanic origin (of any race)	8	45	4	622	14	48	16	28	15	19
White, not of Hispanic origin	2 740	9 402	2 164	38 535	4 625	15 100	3 836	5 681	2 261	3 827
Renter-occupied housing units	810	2 437	689	19 174	1 369	7 439	1 342	1 576	675	1 038
White	752	2 396	688	18 148	1 314	6 605	1 189	1 567	665	1 023
Black	55	3	–	631	42	754	143	–	2	2
American Indian, Eskimo, or Aleut	3	26	1	110	8	32	7	6	7	10
Asian or Pacific Islander	–	6	–	138	1	29	1	1	–	2
Other race	–	6	–	147	4	19	2	2	1	1
Hispanic origin (of any race)	1	15	1	422	6	73	11	10	4	3
White, not of Hispanic origin	751	2 387	687	17 881	1 312	6 560	1 180	1 559	662	1 021
VACANCY STATUS										
Vacant housing units	**818**	**875**	**539**	**4 085**	**447**	**1 963**	**643**	**1 731**	**567**	**585**
For sale only	72	244	53	710	92	272	100	133	58	85
For rent	119	212	57	2 509	126	811	180	170	46	71
Rented or sold, not occupied	29	78	20	259	50	260	80	102	30	119
For seasonal, recreational, or occasional use	298	82	129	133	54	254	91	996	169	127
For migrant workers	–	1	–	1	1	2	–	–	1	–
Other vacant	300	258	280	473	124	364	192	330	263	183
Boarded up	9	6	10	58	2	17	9	11	5	3
UNITS IN STRUCTURE										
All housing units	**4 479**	**12 812**	**3 398**	**63 000**	**6 559**	**24 939**	**6 002**	**9 030**	**3 543**	**5 484**
1, detached	3 587	9 640	2 542	43 050	5 309	16 552	4 692	6 987	2 859	4 236
1, attached	17	188	17	2 451	47	261	52	47	15	35
2	81	247	31	1 306	157	1 594	291	77	8	33
3 or 4	134	274	126	2 386	301	1 878	246	259	112	113
5 to 9	28	129	25	4 438	42	1 321	95	72	10	59
10 to 19	20	114	2	4 871	53	979	61	81	9	32
20 to 49	–	–	–	1 687	–	477	–	–	–	–
50 or more	–	–	–	545	–	302	–	–	–	–
Mobile home or trailer	570	2 157	577	1 983	609	1 431	512	1 390	502	932
Other	42	63	78	283	41	144	53	117	28	44
Owner-occupied housing units	**2 851**	**9 500**	**2 170**	**39 741**	**4 743**	**15 537**	**4 017**	**5 723**	**2 301**	**3 861**
1, detached	2 509	7 873	1 800	36 888	4 261	14 104	3 573	4 741	2 024	3 163
1, attached	8	50	10	844	21	152	30	24	8	24
2	9	16	7	136	27	209	48	12	1	3
3 or 4	3	6	2	77	5	62	12	7	–	3
5 or more	1	5	2	70	3	54	5	7	1	4
Mobile home or trailer	303	1 514	329	1 625	401	904	326	893	251	635
Other	18	36	20	101	25	52	23	39	16	29
Renter-occupied housing units	**810**	**2 437**	**689**	**19 174**	**1 369**	**7 439**	**1 342**	**1 576**	**675**	**1 038**
1, detached	506	1 195	421	4 754	763	1 763	674	932	465	645
1, attached	4	122	3	1 443	17	88	20	10	5	8
2	55	204	15	1 037	111	1 125	201	51	4	24
3 or 4	119	240	118	2 034	264	1 503	202	219	100	104
5 to 9	18	112	13	3 786	23	1 086	73	51	6	52
10 to 19	18	105	2	4 000	48	835	44	49	9	30
20 to 49	–	–	–	1 291	–	425	–	–	–	–
50 or more	–	–	–	440	–	294	–	–	–	–
Mobile home or trailer	79	437	100	226	128	248	105	242	81	165
Other	11	22	17	163	15	72	23	22	5	10
Occupied housing units	**3 661**	**11 937**	**2 859**	**58 915**	**6 112**	**22 976**	**5 359**	**7 299**	**2 976**	**4 899**
AGE OF HOUSEHOLDER										
Owner-occupied housing units	**2 851**	**9 500**	**2 170**	**39 741**	**4 743**	**15 537**	**4 017**	**5 723**	**2 301**	**3 861**
Under 25 years	34	268	46	584	66	260	75	140	39	89
25 to 34 years	347	1 904	275	7 225	727	2 675	583	869	282	540
35 to 44 years	428	2 313	426	9 851	975	3 868	730	1 002	368	628
45 to 54 years	426	1 650	388	7 871	947	2 687	618	940	312	610
55 to 64 years	493	1 385	355	6 569	761	2 401	631	1 002	419	667
65 to 74 years	562	1 126	375	5 083	677	2 132	743	993	454	715
75 years and over	561	854	305	2 558	590	1 514	637	777	427	612
Renter-occupied housing units	**810**	**2 437**	**689**	**19 174**	**1 369**	**7 439**	**1 342**	**1 576**	**675**	**1 038**
Under 25 years	88	361	81	2 683	161	1 163	141	158	79	130
25 to 34 years	225	810	201	7 140	418	2 475	379	472	196	299
35 to 44 years	150	529	122	3 806	247	1 436	272	297	131	188
45 to 54 years	73	263	67	1 958	140	676	136	138	65	109
55 to 64 years	55	136	52	1 174	126	504	91	145	43	94
65 to 74 years	88	156	58	1 198	100	498	138	163	58	109
75 years and over	131	182	108	1 215	177	687	185	203	103	109

TIPSII [UPF] GH129 CENSUS90 72583600 06/22/92 4:52 PM MACHINE: C DATA:CENSUS90*H1TIPSDA29. 06/18/92 13:30:56 TAPE: NONE FRAME: 115
TSF:CENSUS90*92. 06/18/92 13:31:35 UTF:CENSUS90*93. 06/18/92 13:31:35 META:CENSUS90*H1TABLES29. 06/18/92 13:47:14

Table 49. **Occupancy, Structural Characteristics, and Age of Householder: 1990**—Con.

[For definitions of terms and meanings of symbols, see text]

County	Daviess County	DeKalb County	Dent County	Douglas County	Dunklin County	Franklin County	Gasconade County	Gentry County	Greene County	Grundy County
All housing units	**3 613**	**3 358**	**6 115**	**5 105**	**14 102**	**32 451**	**7 158**	**3 232**	**87 910**	**5 113**
POPULATION										
All persons	**7 865**	**9 967**	**13 702**	**11 876**	**33 112**	**80 603**	**14 006**	**6 848**	**207 949**	**10 536**
Persons in occupied housing units	7 765	7 781	13 499	11 761	32 522	79 786	13 735	6 618	197 756	10 277
Per occupied housing unit	2.55	2.55	2.53	2.56	2.48	2.76	2.48	2.40	2.43	2.36
Owner-occupied housing units	5 795	5 868	10 083	9 201	21 522	64 292	11 304	5 021	131 250	7 647
Per owner-occupied housing unit	2.53	2.63	2.56	2.59	2.45	2.86	2.54	2.44	2.54	2.43
Renter-occupied housing units	1 970	1 913	3 416	2 560	11 000	15 494	2 431	1 597	66 506	2 630
Per renter-occupied housing unit	2.62	2.33	2.45	2.49	2.52	2.44	2.23	2.27	2.23	2.20
TENURE BY RACE AND HISPANIC ORIGIN OF HOUSEHOLDER										
Occupied housing units	**3 040**	**3 054**	**5 327**	**4 587**	**13 128**	**28 856**	**5 543**	**2 756**	**81 463**	**4 346**
Owner-occupied housing units	2 288	2 233	3 935	3 559	8 768	22 508	4 452	2 054	51 608	3 153
Percent of occupied housing units	75.3	73.1	73.9	77.6	66.8	78.0	80.3	74.5	63.4	72.5
White	2 278	2 227	3 907	3 531	8 420	22 251	4 438	2 048	50 660	3 134
Black	1	1	2	1	317	180	3	–	494	2
American Indian, Eskimo, or Aleut	4	4	16	21	14	41	7	5	220	11
Asian or Pacific Islander	2	–	7	4	12	22	3	–	188	5
Other race	3	1	3	2	5	14	1	1	46	1
Hispanic origin (of any race)	9	5	13	21	24	68	15	1	227	10
White, not of Hispanic origin	2 272	2 222	3 899	3 513	8 403	22 198	4 426	2 048	50 485	3 125
Renter-occupied housing units	752	821	1 392	1 028	4 360	6 348	1 091	702	29 855	1 193
White	749	815	1 382	1 012	3 859	6 229	1 086	695	28 560	1 179
Black	–	–	–	–	472	85	–	–	730	2
American Indian, Eskimo, or Aleut	–	4	8	13	22	13	2	7	257	6
Asian or Pacific Islander	1	2	–	1	3	10	1	–	224	1
Other race	2	–	2	2	4	11	2	–	84	5
Hispanic origin (of any race)	7	4	7	5	27	42	2	5	297	12
White, not of Hispanic origin	744	811	1 377	1 009	3 839	6 200	1 086	690	28 368	1 172
VACANCY STATUS										
Vacant housing units	**573**	**304**	**788**	**518**	**974**	**3 595**	**1 615**	**476**	**6 447**	**767**
For sale only	57	19	103	85	155	434	73	74	1 192	83
For rent	55	42	116	56	365	695	96	82	3 110	110
Rented or sold, not occupied	49	97	113	80	70	252	86	26	514	62
For seasonal, recreational, or occasional use	58	27	266	67	38	1 491	1 057	40	167	157
For migrant workers	–	1	4	–	2	3	–	–	3	–
Other vacant	354	118	186	230	344	720	303	254	1 461	355
Boarded up	6	3	11	6	19	39	8	2	75	8
UNITS IN STRUCTURE										
All housing units	**3 613**	**3 358**	**6 115**	**5 105**	**14 102**	**32 451**	**7 158**	**3 232**	**87 910**	**5 113**
1, detached	2 952	2 563	4 672	3 988	11 231	23 121	5 338	2 656	63 335	4 184
1, attached	19	31	49	37	172	321	39	11	1 858	40
2	29	97	120	53	542	828	158	50	3 516	91
3 or 4	99	229	161	78	414	992	236	121	2 830	294
5 to 9	30	28	30	33	113	748	109	21	2 688	47
10 to 19	42	12	41	79	69	649	16	69	3 341	63
20 to 49	–	–	–	–	–	67	–	–	3 905	–
50 or more	–	–	–	–	–	–	–	–	1 801	–
Mobile home or trailer	419	374	1 001	795	1 408	5 394	1 078	274	4 162	332
Other	23	24	41	42	153	331	184	30	474	62
Owner-occupied housing units	**2 288**	**2 233**	**3 935**	**3 559**	**8 768**	**22 508**	**4 452**	**2 054**	**51 608**	**3 153**
1, detached	1 987	1 929	3 293	2 944	7 785	18 299	3 749	1 854	47 528	2 892
1, attached	15	16	27	15	44	174	20	5	610	13
2	9	5	12	10	22	148	31	6	303	14
3 or 4	1	1	3	5	6	44	8	2	85	15
5 or more	1	–	1	4	9	78	–	–	78	3
Mobile home or trailer	263	268	578	555	823	3 642	601	177	2 835	194
Other	12	14	21	26	79	123	43	10	169	22
Renter-occupied housing units	**752**	**821**	**1 392**	**1 028**	**4 360**	**6 348**	**1 091**	**702**	**29 855**	**1 193**
1, detached	505	397	853	654	2 754	2 504	518	422	12 341	683
1, attached	4	15	20	20	118	105	11	6	1 059	20
2	18	89	93	39	484	572	112	30	2 810	67
3 or 4	90	207	150	67	373	858	195	100	2 371	256
5 to 9	22	26	22	31	86	667	73	17	2 317	35
10 to 19	40	12	32	73	59	519	16	65	2 911	59
20 to 49	–	–	–	–	–	59	–	–	3 347	–
50 or more	–	–	–	–	–	–	–	–	1 539	–
Mobile home or trailer	68	68	207	131	432	970	131	49	927	51
Other	5	7	15	13	54	94	35	13	233	22
Occupied housing units	**3 040**	**3 054**	**5 327**	**4 587**	**13 128**	**28 856**	**5 543**	**2 756**	**81 463**	**4 346**
AGE OF HOUSEHOLDER										
Owner-occupied housing units	**2 288**	**2 233**	**3 935**	**3 559**	**8 768**	**22 508**	**4 452**	**2 054**	**51 608**	**3 153**
Under 25 years	31	34	71	66	137	517	86	34	822	37
25 to 34 years	248	328	479	428	1 027	4 299	681	264	7 660	354
35 to 44 years	330	384	673	615	1 519	4 899	781	262	11 597	518
45 to 54 years	386	373	669	623	1 543	4 074	599	295	9 017	516
55 to 64 years	420	381	683	658	1 479	3 530	741	329	8 454	556
65 to 74 years	457	392	731	633	1 702	3 006	858	435	8 068	599
75 years and over	416	341	629	536	1 361	2 183	706	435	5 990	573
Renter-occupied housing units	**752**	**821**	**1 392**	**1 028**	**4 360**	**6 348**	**1 091**	**702**	**29 855**	**1 193**
Under 25 years	75	75	147	148	503	922	117	71	6 684	139
25 to 34 years	226	198	366	277	1 160	2 063	332	185	9 388	329
35 to 44 years	134	142	252	176	769	1 165	151	102	5 242	189
45 to 54 years	72	74	150	124	493	618	106	72	2 750	91
55 to 64 years	51	52	149	86	448	449	79	51	1 749	88
65 to 74 years	83	98	135	88	486	484	135	78	1 788	155
75 years and over	111	182	193	129	501	647	171	143	2 254	202

TIPSII [UPF] GH129 CENSUS90 72583600 06/22/92 4:52 PM MACHINE: C DATA:CENSUS90*H1TIPSDA29. 06/18/92 13:30:56 TAPE: NONE FRAME: 116
TSF:CENSUS90*92. 06/18/92 13:31:35 UTF:CENSUS90*93. 06/18/92 13:31:35 META:CENSUS90*H1TABLES29. 06/18/92 13:47:14

Table 49. **Occupancy, Structural Characteristics, and Age of Householder: 1990**—Con.

[For definitions of terms and meanings of symbols, see text]

County	Harrison County	Henry County	Hickory County	Holt County	Howard County	Howell County	Iron County	Jackson County	Jasper County	Jefferson County
All housing units	**4 245**	**9 317**	**5 482**	**3 190**	**4 025**	**13 326**	**4 700**	**280 729**	**39 554**	**63 423**
POPULATION										
All persons	**8 469**	**20 044**	**7 335**	**6 034**	**9 631**	**31 447**	**10 726**	**633 232**	**90 465**	**171 380**
Persons in occupied housing units	8 281	19 700	7 224	5 906	8 898	30 876	10 308	621 967	88 285	169 796
Per occupied housing unit	2.32	2.41	2.27	2.42	2.49	2.51	2.58	2.46	2.44	2.87
Owner-occupied housing units	6 172	14 812	6 018	4 310	6 868	23 193	7 897	411 779	63 065	140 901
Per owner-occupied housing unit	2.34	2.46	2.25	2.40	2.56	2.56	2.60	2.66	2.52	2.93
Renter-occupied housing units	2 109	4 888	1 206	1 596	2 030	7 683	2 411	210 188	25 220	28 895
Per renter-occupied housing unit	2.26	2.25	2.39	2.47	2.28	2.38	2.51	2.15	2.27	2.60
TENURE BY RACE AND HISPANIC ORIGIN OF HOUSEHOLDER										
Occupied housing units	**3 574**	**8 189**	**3 183**	**2 440**	**3 571**	**12 283**	**3 995**	**252 582**	**36 134**	**59 199**
Owner-occupied housing units	2 640	6 012	2 679	1 795	2 680	9 059	3 034	154 859	25 035	48 086
Percent of occupied housing units	73.9	73.4	84.2	73.6	75.0	73.8	75.9	61.3	69.3	81.2
White	2 628	5 942	2 658	1 786	2 504	8 987	3 016	129 001	24 411	47 601
Black	1	47	2	3	160	16	12	22 941	223	231
American Indian, Eskimo, or Aleut	8	16	17	5	10	41	5	605	318	126
Asian or Pacific Islander	1	4	–	–	3	11	1	825	54	83
Other race	2	3	2	1	3	4	–	1 487	29	45
Hispanic origin (of any race)	7	26	7	5	7	28	8	3 094	105	238
White, not of Hispanic origin	2 623	5 920	2 654	1 781	2 499	8 964	3 008	127 507	24 339	47 415
Renter-occupied housing units	934	2 177	504	645	891	3 224	961	97 723	11 099	11 113
White	924	2 119	499	644	763	3 187	950	69 019	10 576	10 858
Black	1	38	–	1	125	8	5	25 816	213	164
American Indian, Eskimo, or Aleut	6	15	4	–	1	23	3	564	238	48
Asian or Pacific Islander	3	4	–	–	1	4	2	1 037	36	27
Other race	–	1	1	–	1	2	1	1 287	36	16
Hispanic origin (of any race)	4	14	1	–	7	17	3	2 647	127	78
White, not of Hispanic origin	921	2 106	499	644	756	3 172	949	67 812	10 490	10 799
VACANCY STATUS										
Vacant housing units	**671**	**1 128**	**2 299**	**750**	**454**	**1 043**	**705**	**28 147**	**3 420**	**4 224**
For sale only	74	128	152	52	72	125	65	3 788	593	854
For rent	59	175	87	41	110	268	105	14 768	1 150	1 251
Rented or sold, not occupied	106	112	51	30	97	118	13	2 427	512	406
For seasonal, recreational, or occasional use	35	345	1 769	409	65	76	244	539	82	926
For migrant workers	–	2	2	–	–	5	–	36	7	1
Other vacant	397	366	238	218	110	451	278	6 589	1 076	786
Boarded up	15	12	5	15	6	20	19	1 143	76	45
UNITS IN STRUCTURE										
All housing units	**4 245**	**9 317**	**5 482**	**3 190**	**4 025**	**13 326**	**4 700**	**280 729**	**39 554**	**63 423**
1, detached	3 520	7 090	3 226	2 507	3 060	10 119	3 537	180 757	30 675	44 289
1, attached	20	112	28	26	23	77	24	11 108	439	826
2	89	310	15	12	152	175	63	11 043	1 365	1 044
3 or 4	160	311	84	135	140	483	179	14 434	1 520	1 966
5 to 9	25	101	4	25	50	159	36	17 341	1 033	1 295
10 to 19	14	156	10	28	35	92	23	16 670	780	1 203
20 to 49	–	48	–	–	–	62	–	10 780	368	333
50 or more	–	–	–	–	–	165	–	13 129	344	151
Mobile home or trailer	379	1 090	2 030	390	518	1 860	775	3 266	2 700	11 952
Other	38	99	85	67	47	134	63	2 201	330	364
Owner-occupied housing units	**2 640**	**6 012**	**2 679**	**1 795**	**2 680**	**9 059**	**3 034**	**154 859**	**25 035**	**48 086**
1, detached	2 371	5 273	1 833	1 552	2 295	7 620	2 544	144 219	22 839	37 846
1, attached	3	46	15	15	7	51	15	3 467	151	409
2	7	36	4	3	12	19	10	1 731	127	121
3 or 4	8	12	3	3	4	8	5	847	43	72
5 or more	1	5	4	1	–	9	2	1 440	22	41
Mobile home or trailer	238	598	784	201	340	1 286	435	2 432	1 726	9 443
Other	12	42	36	20	22	66	23	723	127	154
Renter-occupied housing units	**934**	**2 177**	**504**	**645**	**891**	**3 224**	**961**	**97 723**	**11 099**	**11 113**
1, detached	583	1 113	264	420	466	1 810	495	25 675	5 653	4 124
1, attached	13	64	4	6	14	19	7	6 617	227	293
2	75	247	8	8	114	137	41	7 654	1 060	805
3 or 4	141	257	73	116	108	419	156	10 991	1 267	1 658
5 to 9	25	87	2	15	35	126	34	13 215	848	1 086
10 to 19	12	131	7	26	35	79	20	13 501	635	1 050
20 to 49	–	47	–	–	–	57	–	8 342	273	309
50 or more	–	–	–	–	–	160	–	10 184	336	58
Mobile home or trailer	64	201	140	41	101	367	174	481	672	1 628
Other	21	30	6	13	18	50	34	1 063	128	102
Occupied housing units	**3 574**	**8 189**	**3 183**	**2 440**	**3 571**	**12 283**	**3 995**	**252 582**	**36 134**	**59 199**
AGE OF HOUSEHOLDER										
Owner-occupied housing units	**2 640**	**6 012**	**2 679**	**1 795**	**2 680**	**9 059**	**3 034**	**154 859**	**25 035**	**48 086**
Under 25 years	48	108	39	23	45	210	69	2 171	559	1 402
25 to 34 years	279	763	194	198	367	1 235	404	25 351	3 798	11 226
35 to 44 years	366	996	310	308	487	1 705	513	34 703	4 992	12 120
45 to 54 years	384	969	336	250	406	1 553	512	27 809	3 941	9 143
55 to 64 years	478	1 007	620	283	422	1 603	565	26 755	4 054	6 752
65 to 74 years	513	1 139	724	352	463	1 581	538	23 010	4 267	4 702
75 years and over	572	1 030	456	381	490	1 172	433	15 060	3 424	2 741
Renter-occupied housing units	**934**	**2 177**	**504**	**645**	**891**	**3 224**	**961**	**97 723**	**11 099**	**11 113**
Under 25 years	92	251	46	60	115	454	103	12 319	1 880	1 500
25 to 34 years	259	567	113	177	260	855	288	33 347	3 392	4 298
35 to 44 years	141	381	89	122	143	534	172	18 903	2 020	2 332
45 to 54 years	92	203	55	59	77	319	88	9 508	1 110	1 138
55 to 64 years	82	170	43	44	72	256	82	7 070	764	690
65 to 74 years	113	222	82	58	88	332	114	7 285	841	606
75 years and over	155	383	76	125	136	474	114	9 291	1 092	549

TIPSII [UPF] GH129 CENSUS90 72583600 06/22/92 4:52 PM MACHINE: C DATA:CENSUS90*H1TIPSDA29. 06/18/92 13:30:56 TAPE: NONE FRAME: 117
TSF:CENSUS90*92. 06/18/92 13:31:35 UTF:CENSUS90*93. 06/18/92 13:31:35 META:CENSUS90*H1TABLES29. 06/18/92 13:47:14

Table 49. **Occupancy, Structural Characteristics, and Age of Householder: 1990**—Con.

[For definitions of terms and meanings of symbols, see text]

County	Johnson County	Knox County	Laclede County	Lafayette County	Lawrence County	Lewis County	Lincoln County	Linn County	Livingston County	McDonald County
All housing units	**16 010**	**2 254**	**11 564**	**12 820**	**12 788**	**4 244**	**12 284**	**6 566**	**6 294**	**7 327**
POPULATION										
All persons	**42 514**	**4 482**	**27 158**	**31 107**	**30 236**	**10 233**	**28 892**	**13 885**	**14 592**	**16 938**
Persons in occupied housing units	37 913	4 366	26 650	30 169	29 670	9 326	28 539	13 544	13 798	16 681
Per occupied housing unit	2.60	2.40	2.56	2.57	2.53	2.49	2.77	2.37	2.44	2.61
Owner-occupied housing units	22 826	3 293	19 976	22 921	22 108	7 171	23 293	10 676	10 183	12 526
Per owner-occupied housing unit	2.67	2.41	2.61	2.64	2.53	2.59	2.82	2.41	2.54	2.60
Renter-occupied housing units	15 087	1 073	6 674	7 248	7 562	2 155	5 246	2 868	3 615	4 155
Per renter-occupied housing unit	2.50	2.36	2.41	2.39	2.52	2.21	2.55	2.24	2.20	2.66
TENURE BY RACE AND HISPANIC ORIGIN OF HOUSEHOLDER										
Occupied housing units	**14 579**	**1 819**	**10 420**	**11 732**	**11 724**	**3 745**	**10 316**	**5 704**	**5 645**	**6 386**
Owner-occupied housing units	8 549	1 364	7 655	8 697	8 722	2 770	8 257	4 426	4 004	4 826
Percent of occupied housing units	58.6	75.0	73.5	74.1	74.4	74.0	80.0	77.6	70.9	75.6
White	8 267	1 357	7 577	8 502	8 657	2 699	8 069	4 381	3 956	4 705
Black	185	2	28	158	2	67	140	35	38	–
American Indian, Eskimo, or Aleut	33	5	37	21	50	4	33	6	6	113
Asian or Pacific Islander	42	–	9	10	5	–	7	2	3	3
Other race	22	–	4	6	8	–	8	2	1	5
Hispanic origin (of any race)	59	1	26	34	34	7	51	19	13	22
White, not of Hispanic origin	8 232	1 356	7 557	8 473	8 632	2 692	8 031	4 366	3 945	4 687
Renter-occupied housing units	6 030	455	2 765	3 035	3 002	975	2 059	1 278	1 641	1 560
White	5 375	455	2 724	2 881	2 940	930	1 976	1 252	1 600	1 494
Black	476	–	16	131	3	38	60	16	30	1
American Indian, Eskimo, or Aleut	32	–	16	14	41	3	9	5	5	60
Asian or Pacific Islander	97	–	3	3	6	4	3	3	3	2
Other race	50	–	6	6	12	–	11	2	3	3
Hispanic origin (of any race)	127	1	15	12	32	3	22	14	7	8
White, not of Hispanic origin	5 305	454	2 715	2 876	2 920	927	1 965	1 241	1 596	1 489
VACANCY STATUS										
Vacant housing units	**1 431**	**435**	**1 144**	**1 088**	**1 064**	**499**	**1 968**	**862**	**649**	**941**
For sale only	183	41	156	213	205	79	202	107	78	112
For rent	633	61	360	219	289	99	235	193	180	257
Rented or sold, not occupied	143	48	99	111	111	28	278	52	43	28
For seasonal, recreational, or occasional use	104	79	138	79	32	65	963	62	61	155
For migrant workers	1	–	2	22	3	–	1	–	–	1
Other vacant	367	206	389	444	424	228	289	448	287	388
Boarded up	20	15	3	14	10	2	11	15	6	26
UNITS IN STRUCTURE										
All housing units	**16 010**	**2 254**	**11 564**	**12 820**	**12 788**	**4 244**	**12 284**	**6 566**	**6 294**	**7 327**
1, detached	9 496	1 864	8 196	9 426	10 224	3 123	8 380	5 375	4 795	5 488
1, attached	936	16	104	80	116	29	88	50	85	127
2	616	13	154	331	239	59	123	209	278	109
3 or 4	1 081	69	391	576	372	242	292	192	319	89
5 to 9	523	32	130	161	126	55	183	94	93	57
10 to 19	403	15	171	89	140	63	113	47	90	38
20 to 49	135	–	271	96	30	–	–	–	60	24
50 or more	109	–	–	166	–	–	–	–	–	–
Mobile home or trailer	2 559	231	2 083	1 764	1 423	615	2 992	533	529	1 329
Other	152	14	64	131	118	58	113	66	45	66
Owner-occupied housing units	**8 549**	**1 364**	**7 655**	**8 697**	**8 722**	**2 770**	**8 257**	**4 426**	**4 004**	**4 826**
1, detached	7 158	1 225	6 174	7 345	7 689	2 319	6 139	4 024	3 607	3 862
1, attached	38	11	39	41	56	14	44	16	18	27
2	43	1	20	55	25	13	15	17	27	5
3 or 4	24	–	16	15	7	3	10	6	6	4
5 or more	4	–	5	29	7	–	4	2	3	2
Mobile home or trailer	1 240	122	1 359	1 153	869	395	1 990	332	320	900
Other	42	5	42	59	69	26	55	29	23	26
Renter-occupied housing units	**6 030**	**455**	**2 765**	**3 035**	**3 002**	**975**	**2 059**	**1 278**	**1 641**	**1 560**
1, detached	1 768	309	1 332	1 425	1 753	474	977	754	757	962
1, attached	883	3	42	34	48	9	32	30	53	78
2	500	10	116	234	185	38	84	146	213	96
3 or 4	910	60	329	508	334	224	260	149	265	67
5 to 9	463	20	103	136	109	38	154	43	69	22
10 to 19	377	13	150	84	116	61	95	41	76	30
20 to 49	99	–	239	79	29	–	–	–	60	20
50 or more	108	–	–	134	–	–	–	–	–	–
Mobile home or trailer	829	35	437	344	387	113	437	91	132	260
Other	93	5	17	57	41	18	20	24	16	25
Occupied housing units	**14 579**	**1 819**	**10 420**	**11 732**	**11 724**	**3 745**	**10 316**	**5 704**	**5 645**	**6 386**
AGE OF HOUSEHOLDER										
Owner-occupied housing units	**8 549**	**1 364**	**7 655**	**8 697**	**8 722**	**2 770**	**8 257**	**4 426**	**4 004**	**4 826**
Under 25 years	237	16	229	193	191	56	213	80	64	152
25 to 34 years	1 456	145	1 215	1 308	1 204	408	1 735	585	499	757
35 to 44 years	1 800	198	1 412	1 670	1 523	489	1 788	707	684	825
45 to 54 years	1 624	213	1 314	1 497	1 454	481	1 478	579	670	835
55 to 64 years	1 393	253	1 282	1 450	1 397	459	1 222	745	671	857
65 to 74 years	1 126	266	1 236	1 373	1 595	480	1 029	869	778	769
75 years and over	913	273	967	1 206	1 358	397	792	861	638	631
Renter-occupied housing units	**6 030**	**455**	**2 765**	**3 035**	**3 002**	**975**	**2 059**	**1 278**	**1 641**	**1 560**
Under 25 years	1 949	51	403	353	429	138	243	123	203	221
25 to 34 years	2 165	130	801	834	902	257	689	356	443	496
35 to 44 years	901	68	492	553	554	142	399	210	300	303
45 to 54 years	300	57	272	298	339	94	211	115	157	162
55 to 64 years	193	43	200	222	195	62	146	107	133	122
65 to 74 years	205	46	272	254	239	106	144	163	143	128
75 years and over	317	60	325	521	344	176	227	204	262	128

TIPSII [UPF] GH129 CENSUS90 72583600 06/22/92 4:52 PM MACHINE: C DATA:CENSUS90*H1TIPSDA29. 06/18/92 13:30:56 TAPE: NONE FRAME: 118
TSF:CENSUS90*92. 06/18/92 13:31:35 UTF:CENSUS90*93. 06/18/92 13:31:35 META:CENSUS90*H1TABLES29. 06/18/92 13:47:14

Table 49. **Occupancy, Structural Characteristics, and Age of Householder: 1990**—Con.

[For definitions of terms and meanings of symbols, see text]

County	Macon County	Madison County	Maries County	Marion County	Mercer County	Miller County	Mississippi County	Moniteau County	Monroe County	Montgomery County
All housing units	**6 955**	**5 282**	**3 715**	**12 026**	**2 225**	**9 766**	**5 757**	**5 043**	**4 114**	**5 241**
POPULATION										
All persons	**15 345**	**11 127**	**7 976**	**27 682**	**3 723**	**20 700**	**14 442**	**12 298**	**9 104**	**11 355**
Persons in occupied housing units	15 017	10 966	7 877	26 826	3 655	20 456	14 218	11 876	8 900	11 047
Per occupied housing unit	2.44	2.52	2.60	2.50	2.32	2.56	2.63	2.59	2.56	2.54
Owner-occupied housing units	11 845	8 345	6 570	19 361	2 736	15 953	8 965	9 550	7 022	8 787
Per owner-occupied housing unit	2.51	2.50	2.64	2.61	2.31	2.63	2.55	2.64	2.61	2.56
Renter-occupied housing units	3 172	2 621	1 307	7 465	919	4 503	5 253	2 326	1 878	2 260
Per renter-occupied housing unit	2.19	2.59	2.42	2.25	2.33	2.37	2.77	2.39	2.40	2.47
TENURE BY RACE AND HISPANIC ORIGIN OF HOUSEHOLDER										
Occupied housing units	**6 160**	**4 344**	**3 028**	**10 728**	**1 577**	**7 977**	**5 411**	**4 583**	**3 471**	**4 341**
Owner-occupied housing units	4 714	3 333	2 488	7 415	1 182	6 075	3 512	3 611	2 689	3 426
Percent of occupied housing units	76.5	76.7	82.2	69.1	75.0	76.2	64.9	78.8	77.5	78.9
White	4 614	3 312	2 476	7 152	1 180	6 037	3 148	3 572	2 591	3 338
Black	85	4	2	230	2	2	353	21	93	78
American Indian, Eskimo, or Aleut	12	7	7	14	–	29	8	13	4	2
Asian or Pacific Islander	2	7	3	17	–	4	2	4	–	4
Other race	1	3	–	2	–	3	1	1	1	4
Hispanic origin (of any race)	7	13	7	14	4	19	8	8	8	6
White, not of Hispanic origin	4 608	3 302	2 469	7 139	1 176	6 021	3 141	3 565	2 584	3 335
Renter-occupied housing units	1 446	1 011	540	3 313	395	1 902	1 899	972	782	915
White	1 386	1 001	530	3 084	394	1 887	1 382	956	751	875
Black	49	2	5	198	–	3	510	5	27	34
American Indian, Eskimo, or Aleut	7	4	2	15	1	8	4	9	1	3
Asian or Pacific Islander	3	1	–	14	–	1	1	2	3	1
Other race	1	3	3	2	–	3	2	–	–	2
Hispanic origin (of any race)	5	6	4	17	–	13	9	3	6	4
White, not of Hispanic origin	1 382	998	528	3 071	394	1 878	1 378	954	746	873
VACANCY STATUS										
Vacant housing units	**795**	**938**	**687**	**1 298**	**648**	**1 789**	**346**	**460**	**643**	**900**
For sale only	113	42	40	155	144	237	56	68	68	62
For rent	160	107	57	337	51	302	125	51	85	110
Rented or sold, not occupied	149	38	37	150	29	61	59	58	30	119
For seasonal, recreational, or occasional use	104	483	283	79	232	791	9	51	118	282
For migrant workers	–	–	–	–	–	1	1	2	–	–
Other vacant	269	268	270	577	192	397	96	230	342	327
Boarded up	8	8	16	29	5	9	9	10	4	8
UNITS IN STRUCTURE										
All housing units	**6 955**	**5 282**	**3 715**	**12 026**	**2 225**	**9 766**	**5 757**	**5 043**	**4 114**	**5 241**
1, detached	5 493	3 924	2 837	8 601	1 731	6 803	4 414	4 103	3 105	4 063
1, attached	53	32	23	141	17	79	96	34	31	30
2	102	81	28	785	10	149	352	119	62	85
3 or 4	291	173	56	627	45	244	220	189	108	149
5 to 9	57	36	9	387	5	180	18	36	61	38
10 to 19	90	7	38	336	3	326	7	48	28	32
20 to 49	58	–	–	119	57	–	36	–	–	–
50 or more	–	–	–	126	–	–	–	–	–	–
Mobile home or trailer	743	851	659	775	345	1 865	570	470	694	805
Other	68	178	65	129	12	120	44	44	25	39
Owner-occupied housing units	**4 714**	**3 333**	**2 488**	**7 415**	**1 182**	**6 075**	**3 512**	**3 611**	**2 689**	**3 426**
1, detached	4 171	2 809	2 042	6 552	1 053	4 845	3 129	3 228	2 225	2 872
1, attached	24	16	13	56	8	39	14	17	23	20
2	10	12	4	140	1	26	16	25	10	12
3 or 4	3	3	3	36	1	8	7	2	4	3
5 or more	–	2	–	42	1	16	–	1	–	2
Mobile home or trailer	472	466	401	536	109	1 102	322	318	414	492
Other	34	25	25	53	9	39	24	20	13	25
Renter-occupied housing units	**1 446**	**1 011**	**540**	**3 313**	**395**	**1 902**	**1 899**	**972**	**782**	**915**
1, detached	746	574	325	1 329	265	928	1 060	537	460	534
1, attached	20	10	6	68	6	21	80	11	5	6
2	67	51	21	492	8	95	308	74	36	58
3 or 4	265	137	47	435	36	214	193	178	88	126
5 to 9	54	30	8	290	1	121	12	34	48	35
10 to 19	81	4	26	278	3	142	7	43	25	32
20 to 49	47	–	–	117	56	–	36	–	–	–
50 or more	–	–	–	124	–	–	–	–	–	–
Mobile home or trailer	145	177	92	131	19	355	187	77	115	115
Other	21	28	15	49	1	26	16	18	5	9
Occupied housing units	**6 160**	**4 344**	**3 028**	**10 728**	**1 577**	**7 977**	**5 411**	**4 583**	**3 471**	**4 341**
AGE OF HOUSEHOLDER										
Owner-occupied housing units	**4 714**	**3 333**	**2 488**	**7 415**	**1 182**	**6 075**	**3 512**	**3 611**	**2 689**	**3 426**
Under 25 years	82	70	53	116	13	177	63	81	49	56
25 to 34 years	614	451	359	1 041	97	988	423	552	361	481
35 to 44 years	839	544	432	1 556	162	1 150	633	696	496	575
45 to 54 years	753	485	446	1 076	150	969	598	592	430	537
55 to 64 years	724	622	454	1 202	246	1 003	604	532	416	577
65 to 74 years	893	631	424	1 273	256	934	672	612	460	598
75 years and over	809	530	320	1 151	258	854	519	546	477	602
Renter-occupied housing units	**1 446**	**1 011**	**540**	**3 313**	**395**	**1 902**	**1 899**	**972**	**782**	**915**
Under 25 years	172	136	61	436	29	267	182	134	81	99
25 to 34 years	377	288	155	1 004	110	554	547	303	236	256
35 to 44 years	228	184	74	543	74	368	336	173	129	154
45 to 54 years	126	91	55	302	36	205	240	71	85	114
55 to 64 years	121	90	58	255	33	169	188	67	71	67
65 to 74 years	154	85	57	325	37	158	202	83	69	89
75 years and over	268	137	80	448	76	181	204	141	111	136

TIPSII [UPF] GH129 CENSUS90 72583600 06/22/92 4:52 PM MACHINE: C DATA:CENSUS90*H1TIPSDA29. 06/18/92 13:30:56 TAPE: NONE FRAME: 119
TSF:CENSUS90*92. 06/18/92 13:31:35 UTF:CENSUS90*93. 06/18/92 13:31:35 META:CENSUS90*H1TABLES29. 06/18/92 13:47:14

Table 49. **Occupancy, Structural Characteristics, and Age of Householder: 1990**—Con.

[For definitions of terms and meanings of symbols, see text]

County	Morgan County	New Madrid County	Newton County	Nodaway County	Oregon County	Osage County	Ozark County	Pemiscot County	Perry County	Pettis County
All housing units	**12 642**	**8 557**	**18 384**	**8 349**	**4 484**	**5 414**	**4 451**	**8 806**	**6 867**	**15 443**
POPULATION										
All persons	**15 574**	**20 928**	**44 445**	**21 709**	**9 470**	**12 018**	**8 598**	**21 921**	**16 648**	**35 437**
Persons in occupied housing units	15 287	20 624	43 745	18 905	9 359	11 848	8 495	21 549	16 296	35 077
Per occupied housing unit	2.44	2.65	2.59	2.48	2.43	2.78	2.44	2.62	2.67	2.50
Owner-occupied housing units	12 343	12 954	33 886	13 028	7 338	10 228	6 915	11 873	13 515	26 838
Per owner-occupied housing unit	2.44	2.60	2.61	2.61	2.41	2.89	2.42	2.54	2.73	2.56
Renter-occupied housing units	2 944	7 670	9 859	5 877	2 021	1 620	1 580	9 676	2 781	8 239
Per renter-occupied housing unit	2.43	2.73	2.53	2.23	2.50	2.23	2.52	2.74	2.41	2.29
TENURE BY RACE AND HISPANIC ORIGIN OF HOUSEHOLDER										
Occupied housing units	**6 269**	**7 795**	**16 886**	**7 620**	**3 851**	**4 262**	**3 486**	**8 210**	**6 111**	**14 056**
Owner-occupied housing units	5 059	4 990	12 982	4 986	3 042	3 534	2 859	4 673	4 957	10 465
Percent of occupied housing units	80.7	64.0	76.9	65.4	79.0	82.9	82.0	56.9	81.1	74.5
White	5 014	4 547	12 690	4 962	3 021	3 528	2 836	3 982	4 933	10 160
Black	24	429	45	2	1	3	1	675	4	247
American Indian, Eskimo, or Aleut	19	7	209	9	16	3	17	7	8	24
Asian or Pacific Islander	1	5	24	9	2	–	1	6	12	19
Other race	1	2	14	4	2	–	4	3	–	15
Hispanic origin (of any race)	9	15	53	15	6	11	16	11	16	51
White, not of Hispanic origin	5 007	4 535	12 656	4 953	3 017	3 517	2 824	3 978	4 917	10 127
Renter-occupied housing units	1 210	2 805	3 904	2 634	809	728	627	3 537	1 154	3 591
White	1 183	2 165	3 736	2 533	803	721	624	2 454	1 139	3 340
Black	17	626	18	36	–	1	–	1 072	1	220
American Indian, Eskimo, or Aleut	4	5	108	5	6	2	1	8	4	16
Asian or Pacific Islander	4	4	30	46	–	1	1	2	8	5
Other race	2	5	12	14	–	3	1	1	2	10
Hispanic origin (of any race)	4	15	43	22	2	5	4	14	8	33
White, not of Hispanic origin	1 181	2 158	3 708	2 526	802	720	621	2 447	1 134	3 317
VACANCY STATUS										
Vacant housing units	**6 373**	**762**	**1 498**	**729**	**633**	**1 152**	**965**	**596**	**756**	**1 387**
For sale only	265	69	313	80	57	66	78	66	45	290
For rent	186	200	373	196	76	73	55	243	90	408
Rented or sold, not occupied	67	17	193	104	153	44	157	54	59	88
For seasonal, recreational, or occasional use	5 472	41	63	26	75	605	429	21	353	42
For migrant workers	–	15	2	–	–	–	–	6	–	1
Other vacant	383	420	554	323	272	364	246	206	209	558
Boarded up	6	26	30	10	4	3	10	10	17	19
UNITS IN STRUCTURE										
All housing units	**12 642**	**8 557**	**18 384**	**8 349**	**4 484**	**5 414**	**4 451**	**8 806**	**6 867**	**15 443**
1, detached	9 194	6 446	14 230	6 091	3 586	4 295	3 242	6 613	5 472	12 052
1, attached	80	67	185	73	38	25	34	196	33	221
2	87	372	314	280	66	72	25	396	153	613
3 or 4	228	347	216	468	48	174	56	331	150	675
5 to 9	107	82	147	226	11	53	8	140	82	273
10 to 19	48	60	314	269	17	6	5	121	23	238
20 to 49	–	–	143	182	–	–	–	23	33	179
50 or more	–	–	–	–	–	–	–	–	–	–
Mobile home or trailer	2 745	1 083	2 705	676	667	714	1 029	891	851	1 110
Other	153	100	130	84	51	75	52	95	70	82
Owner-occupied housing units	**5 059**	**4 990**	**12 982**	**4 986**	**3 042**	**3 534**	**2 859**	**4 673**	**4 957**	**10 465**
1, detached	4 100	4 320	11 019	4 461	2 551	3 133	2 170	4 113	4 281	9 455
1, attached	40	17	80	25	17	17	24	22	23	111
2	15	14	33	23	3	17	3	6	33	89
3 or 4	7	6	9	15	2	4	2	8	7	38
5 or more	7	4	4	6	2	3	2	6	1	16
Mobile home or trailer	853	583	1 777	431	431	341	625	474	572	719
Other	37	46	60	25	36	19	33	44	40	37
Renter-occupied housing units	**1 210**	**2 805**	**3 904**	**2 634**	**809**	**728**	**627**	**3 537**	**1 154**	**3 591**
1, detached	667	1 588	2 181	1 123	553	362	415	2 092	620	1 775
1, attached	11	47	86	40	18	6	6	163	9	80
2	35	325	252	228	61	42	22	362	104	353
3 or 4	151	315	183	403	36	151	44	307	120	539
5 to 9	52	73	127	210	9	43	1	125	74	196
10 to 19	34	44	252	255	16	6	4	109	20	195
20 to 49	–	–	129	166	–	–	–	23	31	163
50 or more	–	–	–	–	–	–	–	–	–	–
Mobile home or trailer	247	364	645	156	105	100	124	309	154	256
Other	13	49	49	53	11	18	11	47	22	34
Occupied housing units	**6 269**	**7 795**	**16 886**	**7 620**	**3 851**	**4 262**	**3 486**	**8 210**	**6 111**	**14 056**
AGE OF HOUSEHOLDER										
Owner-occupied housing units	**5 059**	**4 990**	**12 982**	**4 986**	**3 042**	**3 534**	**2 859**	**4 673**	**4 957**	**10 465**
Under 25 years	117	88	331	120	51	71	50	79	116	218
25 to 34 years	539	655	1 929	718	314	603	273	491	756	1 669
35 to 44 years	705	926	2 604	946	488	722	451	817	985	1 935
45 to 54 years	855	828	2 323	758	514	560	445	742	728	1 642
55 to 64 years	1 072	844	2 184	780	582	557	605	814	769	1 768
65 to 74 years	1 065	942	2 079	842	581	560	614	950	827	1 745
75 years and over	706	707	1 532	822	512	461	421	780	776	1 488
Renter-occupied housing units	**1 210**	**2 805**	**3 904**	**2 634**	**809**	**728**	**627**	**3 537**	**1 154**	**3 591**
Under 25 years	132	335	590	801	94	144	56	398	164	554
25 to 34 years	355	795	1 247	720	203	202	171	890	377	1 095
35 to 44 years	221	519	759	334	164	87	124	637	215	644
45 to 54 years	137	369	401	179	92	51	68	405	83	337
55 to 64 years	101	288	287	115	82	47	72	384	76	277
65 to 74 years	105	270	264	183	75	77	67	408	97	304
75 years and over	159	229	356	302	99	120	69	415	142	380

TIPSII [UPF] GH129 CENSUS90 72583600 06/22/92 4:52 PM MACHINE: C DATA:CENSUS90*H1TIPSDA29. 06/18/92 13:30:56 TAPE: NONE FRAME: 120
TSF:CENSUS90*92. 06/18/92 13:31:35 UTF:CENSUS90*93. 06/18/92 13:31:35 META:CENSUS90*H1TABLES29. 06/18/92 13:47:14

Table 49. **Occupancy, Structural Characteristics, and Age of Householder: 1990**—Con.

[For definitions of terms and meanings of symbols, see text]

County	Phelps County	Pike County	Platte County	Polk County	Pulaski County	Putnam County	Ralls County	Randolph County	Ray County
All housing units	**14 715**	**7 128**	**24 362**	**8 979**	**13 838**	**2 590**	**3 766**	**10 131**	**8 611**
POPULATION									
All persons	**35 248**	**15 969**	**57 867**	**21 826**	**41 307**	**5 079**	**8 476**	**24 370**	**21 971**
Persons in occupied housing units	32 673	15 629	57 117	20 455	35 214	4 994	8 392	22 387	21 747
Per occupied housing unit	2.46	2.57	2.58	2.55	2.84	2.31	2.60	2.50	2.71
Owner-occupied housing units	22 505	11 839	40 299	15 285	18 435	3 900	6 806	16 772	17 533
Per owner-occupied housing unit	2.58	2.61	2.80	2.59	2.68	2.34	2.63	2.57	2.77
Renter-occupied housing units	10 168	3 790	16 818	5 170	16 779	1 094	1 586	5 615	4 214
Per renter-occupied housing unit	2.23	2.46	2.17	2.43	3.05	2.19	2.50	2.33	2.50
TENURE BY RACE AND HISPANIC ORIGIN OF HOUSEHOLDER									
Occupied housing units	**13 277**	**6 083**	**22 142**	**8 031**	**12 397**	**2 166**	**3 226**	**8 943**	**8 020**
Owner-occupied housing units	8 715	4 542	14 408	5 905	6 888	1 667	2 591	6 532	6 337
Percent of occupied housing units	65.6	74.7	65.1	73.5	55.6	77.0	80.3	73.0	79.0
White	8 587	4 301	14 095	5 875	6 434	1 665	2 540	6 303	6 210
Black	38	224	131	2	262	–	43	203	78
American Indian, Eskimo, or Aleut	37	9	48	22	42	2	6	10	35
Asian or Pacific Islander	46	4	91	2	113	–	1	13	6
Other race	7	4	43	4	37	–	1	3	8
Hispanic origin (of any race)	32	21	169	14	111	8	4	31	21
White, not of Hispanic origin	8 566	4 287	13 981	5 864	6 367	1 657	2 537	6 275	6 198
Renter-occupied housing units	4 562	1 541	7 734	2 126	5 509	499	635	2 411	1 683
White	4 179	1 404	7 131	2 080	4 214	496	624	2 201	1 634
Black	100	129	325	9	983	–	8	174	37
American Indian, Eskimo, or Aleut	27	5	70	16	33	3	3	22	10
Asian or Pacific Islander	239	3	133	18	102	–	–	9	1
Other race	17	–	75	3	177	–	–	5	1
Hispanic origin (of any race)	48	12	151	22	312	1	–	20	10
White, not of Hispanic origin	4 151	1 394	7 059	2 064	4 099	496	624	2 186	1 625
VACANCY STATUS									
Vacant housing units	**1 438**	**1 045**	**2 220**	**948**	**1 441**	**424**	**540**	**1 188**	**591**
For sale only	224	129	301	129	206	40	67	192	118
For rent	582	147	1 444	151	524	42	75	370	173
Rented or sold, not occupied	120	133	130	115	116	43	170	54	50
For seasonal, recreational, or occasional use	244	327	100	224	157	146	77	176	23
For migrant workers	–	–	3	2	–	–	–	–	–
Other vacant	268	309	242	327	438	153	151	396	227
Boarded up	14	20	24	14	18	3	4	10	4
UNITS IN STRUCTURE									
All housing units	**14 715**	**7 128**	**24 362**	**8 979**	**13 838**	**2 590**	**3 766**	**10 131**	**8 611**
1, detached	9 948	5 406	15 188	6 564	7 062	2 077	2 853	7 473	7 110
1, attached	189	43	1 329	62	1 779	9	25	89	48
2	502	170	587	126	662	20	22	519	163
3 or 4	673	162	1 766	274	830	111	66	484	368
5 to 9	405	95	1 659	147	304	63	34	82	75
10 to 19	377	108	1 629	163	143	6	60	72	18
20 to 49	119	73	1 141	–	49	–	–	42	–
50 or more	243	–	406	–	69	–	–	102	–
Mobile home or trailer	2 134	996	555	1 571	2 821	277	648	1 198	790
Other	125	75	102	72	119	27	58	70	39
Owner-occupied housing units	**8 715**	**4 542**	**14 408**	**5 905**	**6 888**	**1 667**	**2 591**	**6 532**	**6 337**
1, detached	7 234	3 841	13 207	4 875	5 148	1 468	2 132	5 579	5 720
1, attached	57	21	627	31	29	4	15	30	24
2	34	29	72	11	12	1	6	86	8
3 or 4	20	10	62	5	7	2	2	17	11
5 or more	19	5	16	2	5	7	1	3	1
Mobile home or trailer	1 302	609	389	944	1 641	174	422	788	549
Other	49	27	35	37	46	11	13	29	24
Renter-occupied housing units	**4 562**	**1 541**	**7 734**	**2 126**	**5 509**	**499**	**635**	**2 411**	**1 683**
1, detached	1 927	812	1 380	1 074	1 218	290	432	1 188	967
1, attached	118	19	604	23	1 693	1	7	43	17
2	398	108	472	108	560	13	14	340	137
3 or 4	564	124	1 473	252	777	103	57	373	317
5 to 9	351	78	1 353	126	271	37	14	67	61
10 to 19	299	96	1 282	159	126	6	13	52	17
20 to 49	95	72	830	–	44	–	–	42	–
50 or more	238	–	180	–	35	–	–	93	–
Mobile home or trailer	515	204	104	357	724	42	95	190	157
Other	57	28	56	27	61	7	3	23	10
Occupied housing units	**13 277**	**6 083**	**22 142**	**8 031**	**12 397**	**2 166**	**3 226**	**8 943**	**8 020**
AGE OF HOUSEHOLDER									
Owner-occupied housing units	**8 715**	**4 542**	**14 408**	**5 905**	**6 888**	**1 667**	**2 591**	**6 532**	**6 337**
Under 25 years	181	94	147	141	138	26	53	146	116
25 to 34 years	1 242	603	2 391	850	1 198	179	353	928	1 035
35 to 44 years	1 765	827	4 079	1 046	1 594	245	550	1 315	1 322
45 to 54 years	1 618	748	3 408	940	1 247	237	425	1 047	1 268
55 to 64 years	1 507	829	2 099	964	1 218	309	395	995	1 041
65 to 74 years	1 451	811	1 531	1 080	877	360	450	1 070	857
75 years and over	951	630	753	884	616	311	365	1 031	698
Renter-occupied housing units	**4 562**	**1 541**	**7 734**	**2 126**	**5 509**	**499**	**635**	**2 411**	**1 683**
Under 25 years	1 088	173	1 019	509	848	47	78	408	176
25 to 34 years	1 458	422	3 124	579	2 572	118	190	695	534
35 to 44 years	724	274	1 728	337	1 244	76	119	407	296
45 to 54 years	369	183	843	182	305	44	70	218	181
55 to 64 years	264	139	389	122	167	44	50	147	136
65 to 74 years	295	145	277	153	178	58	62	211	184
75 years and over	364	205	354	244	195	112	66	325	176

TIPSII [UPF] GH129 CENSUS90 72583600 06/22/92 4:52 PM MACHINE: C DATA:CENSUS90*H1TIPSDA29. 06/18/92 13:30:56 TAPE: NONE FRAME: 121
TSF:CENSUS90*92. 06/18/92 13:31:35 UTF:CENSUS90*93. 06/18/92 13:31:35 META:CENSUS90*H1TABLES29. 06/18/92 13:47:14

Table 49. **Occupancy, Structural Characteristics, and Age of Householder: 1990**—Con.

[For definitions of terms and meanings of symbols, see text]

County	Reynolds County	Ripley County	St. Charles County	St. Clair County	Ste. Genevieve County	St. Francois County	St. Louis County	Saline County	Schuyler County
All housing units	**3 537**	**5 597**	**79 113**	**4 645**	**6 766**	**20 321**	**401 839**	**10 033**	**1 986**
POPULATION									
All persons	**6 661**	**12 303**	**212 907**	**8 457**	**16 037**	**48 904**	**993 529**	**23 523**	**4 236**
Persons in occupied housing units	6 558	12 171	210 682	8 267	15 792	45 725	975 815	21 872	4 176
Per occupied housing unit	2.58	2.54	2.83	2.36	2.77	2.59	2.57	2.46	2.42
Owner-occupied housing units	4 971	9 057	170 073	6 194	13 480	34 361	773 234	15 485	3 163
Per owner-occupied housing unit	2.56	2.50	3.00	2.35	2.86	2.63	2.75	2.46	2.43
Renter-occupied housing units	1 587	3 114	40 609	2 073	2 312	11 364	202 581	6 387	1 013
Per renter-occupied housing unit	2.66	2.67	2.31	2.39	2.34	2.48	2.04	2.44	2.38
TENURE BY RACE AND HISPANIC ORIGIN OF HOUSEHOLDER									
Occupied housing units	**2 542**	**4 788**	**74 331**	**3 499**	**5 707**	**17 670**	**380 110**	**8 903**	**1 729**
Owner-occupied housing units	1 945	3 623	56 785	2 631	4 719	13 079	280 843	6 284	1 304
Percent of occupied housing units	76.5	75.7	76.4	75.2	82.7	74.0	73.9	70.6	75.4
White	1 939	3 602	55 595	2 609	4 696	13 000	250 715	6 018	1 300
Black	–	1	765	5	12	22	27 008	238	–
American Indian, Eskimo, or Aleut	3	18	115	14	7	27	349	9	3
Asian or Pacific Islander	1	2	224	2	2	24	2 455	6	–
Other race	2	–	86	1	2	6	316	13	1
Hispanic origin (of any race)	8	10	421	11	11	36	1 969	35	2
White, not of Hispanic origin	1 934	3 592	55 266	2 601	4 687	12 971	249 151	5 996	1 299
Renter-occupied housing units	597	1 165	17 546	868	988	4 591	99 267	2 619	425
White	592	1 157	16 429	865	977	4 545	76 928	2 397	425
Black	1	–	867	1	7	20	20 223	200	–
American Indian, Eskimo, or Aleut	4	8	69	2	1	12	208	10	–
Asian or Pacific Islander	–	–	111	–	1	7	1 589	4	–
Other race	–	–	70	–	2	7	319	8	–
Hispanic origin (of any race)	3	6	240	1	6	22	1 123	18	1
White, not of Hispanic origin	589	1 151	16 270	864	973	4 530	76 198	2 389	424
VACANCY STATUS									
Vacant housing units	**995**	**809**	**4 782**	**1 146**	**1 059**	**2 651**	**21 729**	**1 130**	**257**
For sale only	39	83	1 153	100	57	318	5 189	178	32
For rent	45	107	1 851	91	68	532	10 333	331	35
Rented or sold, not occupied	28	81	429	38	37	185	2 106	85	28
For seasonal, recreational, or occasional use	555	236	681	628	643	1 062	819	43	29
For migrant workers	–	1	–	1	27	1	23	1	–
Other vacant	328	301	668	288	227	553	3 259	492	133
Boarded up	6	9	24	3	13	29	458	14	5
UNITS IN STRUCTURE									
All housing units	**3 537**	**5 597**	**79 113**	**4 645**	**6 766**	**20 321**	**401 839**	**10 033**	**1 986**
1, detached	2 694	4 169	54 446	3 387	5 178	14 939	288 249	8 079	1 558
1, attached	15	34	3 563	40	32	132	14 022	114	11
2	19	45	1 508	63	96	326	6 983	331	22
3 or 4	72	95	2 558	141	106	741	20 454	286	103
5 to 9	23	38	2 950	20	63	452	22 921	143	23
10 to 19	5	27	4 396	22	16	493	28 072	154	13
20 to 49	–	–	2 468	–	49	59	11 416	122	–
50 or more	–	–	616	–	–	–	6 107	–	–
Mobile home or trailer	665	1 099	6 095	926	1 143	3 015	1 223	725	232
Other	44	90	513	46	83	164	2 392	79	24
Owner-occupied housing units	**1 945**	**3 623**	**56 785**	**2 631**	**4 719**	**13 079**	**280 843**	**6 284**	**1 304**
1, detached	1 562	2 913	48 089	2 109	4 026	11 148	260 017	5 720	1 136
1, attached	8	18	2 214	16	19	71	8 675	28	9
2	3	12	211	6	15	34	1 535	30	1
3 or 4	3	4	314	4	4	19	1 658	8	–
5 or more	3	3	717	5	1	8	6 914	4	3
Mobile home or trailer	341	649	4 972	468	626	1 718	790	447	147
Other	25	24	268	23	28	81	1 254	47	8
Renter-occupied housing units	**597**	**1 165**	**17 546**	**868**	**988**	**4 591**	**99 267**	**2 619**	**425**
1, detached	424	724	4 218	522	471	2 123	19 746	1 513	239
1, attached	2	11	1 012	17	11	35	3 939	70	1
2	12	27	1 159	43	71	252	4 823	250	19
3 or 4	61	84	2 058	120	93	636	16 648	237	94
5 to 9	16	33	2 291	8	59	335	17 603	119	12
10 to 19	5	26	3 529	22	15	431	21 549	128	13
20 to 49	–	–	1 965	–	48	45	8 648	107	–
50 or more	–	–	468	–	–	–	5 065	–	–
Mobile home or trailer	69	242	664	123	202	692	275	168	36
Other	8	18	182	13	18	42	971	27	11
Occupied housing units	**2 542**	**4 788**	**74 331**	**3 499**	**5 707**	**17 670**	**380 110**	**8 903**	**1 729**
AGE OF HOUSEHOLDER									
Owner-occupied housing units	**1 945**	**3 623**	**56 785**	**2 631**	**4 719**	**13 079**	**280 843**	**6 284**	**1 304**
Under 25 years	30	85	1 090	50	99	262	2 319	102	20
25 to 34 years	238	417	13 788	263	810	1 941	43 858	761	138
35 to 44 years	340	552	16 318	353	1 017	2 458	66 298	1 191	223
45 to 54 years	355	595	11 161	396	761	2 138	53 725	966	205
55 to 64 years	372	737	7 416	528	827	2 285	49 463	976	195
65 to 74 years	339	672	4 774	552	675	2 365	40 709	1 176	263
75 years and over	271	565	2 238	489	530	1 630	24 471	1 112	260
Renter-occupied housing units	**597**	**1 165**	**17 546**	**868**	**988**	**4 591**	**99 267**	**2 619**	**425**
Under 25 years	64	112	2 463	79	98	601	11 322	316	37
25 to 34 years	200	317	7 283	232	330	1 428	36 759	801	127
35 to 44 years	104	201	3 511	126	178	859	19 554	467	67
45 to 54 years	52	136	1 649	83	95	476	9 230	285	30
55 to 64 years	63	114	835	97	70	347	5 836	238	32
65 to 74 years	57	130	805	112	94	407	6 646	225	44
75 years and over	57	155	1 000	139	123	473	9 920	287	88

TIPSII [UPF] GH129 CENSUS90 72583600 06/22/92 4:52 PM MACHINE: C DATA:CENSUS90*H1TIPSDA29. 06/18/92 13:30:56 TAPE: NONE FRAME: 122
TSF:CENSUS90*92. 06/18/92 13:31:35 UTF:CENSUS90*93. 06/18/92 13:31:35 META:CENSUS90*H1TABLES29. 06/18/92 13:47:14

Table 49. **Occupancy, Structural Characteristics, and Age of Householder: 1990**—Con.

[For definitions of terms and meanings of symbols, see text]

County	Scotland County	Scott County	Shannon County	Shelby County	Stoddard County	Stone County	Sullivan County	Taney County	Texas County
All housing units	**2 302**	**15 881**	**3 312**	**3 277**	**12 288**	**11 294**	**3 093**	**13 273**	**9 525**
POPULATION									
All persons	**4 822**	**39 376**	**7 613**	**6 942**	**28 895**	**19 078**	**6 326**	**25 561**	**21 476**
Persons in occupied housing units	4 696	38 895	7 515	6 725	28 214	18 889	6 103	24 386	21 255
Per occupied housing unit	2.40	2.63	2.58	2.39	2.48	2.40	2.33	2.36	2.52
Owner-occupied housing units	3 497	27 420	5 940	5 252	20 083	15 373	4 647	18 463	16 210
Per owner-occupied housing unit	2.43	2.69	2.59	2.47	2.45	2.39	2.35	2.39	2.55
Renter-occupied housing units	1 199	11 475	1 575	1 473	8 131	3 516	1 456	5 923	5 045
Per renter-occupied housing unit	2.32	2.52	2.54	2.16	2.54	2.42	2.28	2.27	2.42
TENURE BY RACE AND HISPANIC ORIGIN OF HOUSEHOLDER									
Occupied housing units	**1 956**	**14 761**	**2 917**	**2 809**	**11 383**	**7 885**	**2 615**	**10 321**	**8 441**
Owner-occupied housing units	1 439	10 201	2 296	2 126	8 182	6 434	1 976	7 713	6 360
Percent of occupied housing units	73.6	69.1	78.7	75.7	71.9	81.6	75.6	74.7	75.3
White	1 438	9 755	2 285	2 100	8 099	6 396	1 972	7 655	6 326
Black	–	417	2	18	63	–	–	2	5
American Indian, Eskimo, or Aleut	1	17	9	5	9	34	4	31	20
Asian or Pacific Islander	–	9	–	–	7	–	–	14	7
Other race	–	3	–	3	4	4	–	11	2
Hispanic origin (of any race)	6	21	–	4	18	20	2	41	13
White, not of Hispanic origin	1 432	9 740	2 285	2 097	8 085	6 382	1 970	7 626	6 315
Renter-occupied housing units	517	4 560	621	683	3 201	1 451	639	2 608	2 081
White	517	3 864	619	675	3 122	1 437	635	2 573	2 064
Black	–	659	–	5	59	1	–	1	1
American Indian, Eskimo, or Aleut	–	14	1	3	12	9	3	26	13
Asian or Pacific Islander	–	8	1	–	2	4	–	4	3
Other race	–	15	–	–	6	–	1	4	–
Hispanic origin (of any race)	–	41	3	–	17	7	6	14	10
White, not of Hispanic origin	517	3 842	616	675	3 112	1 430	630	2 563	2 055
VACANCY STATUS									
Vacant housing units	**346**	**1 120**	**395**	**468**	**905**	**3 409**	**478**	**2 952**	**1 084**
For sale only	51	282	39	47	136	301	52	310	145
For rent	64	399	67	59	260	225	78	541	156
Rented or sold, not occupied	16	86	30	20	194	101	118	93	83
For seasonal, recreational, or occasional use	31	42	130	71	92	2 489	56	1 570	255
For migrant workers	–	4	–	–	7	2	–	1	1
Other vacant	184	307	129	271	216	291	174	437	444
Boarded up	3	19	9	13	5	15	4	23	12
UNITS IN STRUCTURE									
All housing units	**2 302**	**15 881**	**3 312**	**3 277**	**12 288**	**11 294**	**3 093**	**13 273**	**9 525**
1, detached	1 802	11 904	2 579	2 579	9 767	7 834	2 467	7 792	7 078
1, attached	8	193	31	24	104	125	24	198	85
2	82	786	31	43	344	112	23	255	156
3 or 4	85	517	71	189	394	188	161	211	243
5 to 9	20	423	11	15	137	140	25	264	89
10 to 19	43	163	18	16	74	231	24	427	89
20 to 49	–	25	–	–	44	–	–	60	3
50 or more	–	75	–	–	–	–	–	75	71
Mobile home or trailer	243	1 680	534	378	1 323	2 542	323	3 594	1 628
Other	19	115	37	33	101	122	46	397	83
Owner-occupied housing units	**1 439**	**10 201**	**2 296**	**2 126**	**8 182**	**6 434**	**1 976**	**7 713**	**6 360**
1, detached	1 254	9 042	1 880	1 849	7 263	5 034	1 700	5 526	5 150
1, attached	6	39	11	12	41	46	13	118	48
2	8	49	2	12	19	23	6	57	11
3 or 4	4	10	1	2	7	3	1	15	2
5 or more	3	7	5	–	9	81	2	104	7
Mobile home or trailer	152	999	374	233	780	1 176	227	1 818	1 099
Other	12	55	23	18	63	71	27	75	43
Renter-occupied housing units	**517**	**4 560**	**621**	**683**	**3 201**	**1 451**	**639**	**2 608**	**2 081**
1, detached	295	2 186	422	372	1 919	779	388	1 000	1 202
1, attached	2	144	14	8	52	36	5	51	26
2	62	671	23	27	288	66	11	138	124
3 or 4	66	454	62	173	362	159	145	150	220
5 to 9	12	358	6	12	92	40	15	150	64
10 to 19	34	143	9	16	56	44	17	237	55
20 to 49	–	13	–	–	43	–	–	58	3
50 or more	–	75	–	–	–	–	–	69	67
Mobile home or trailer	42	471	78	66	358	302	42	699	293
Other	4	45	7	9	31	25	16	56	27
Occupied housing units	**1 956**	**14 761**	**2 917**	**2 809**	**11 383**	**7 885**	**2 615**	**10 321**	**8 441**
AGE OF HOUSEHOLDER									
Owner-occupied housing units	**1 439**	**10 201**	**2 296**	**2 126**	**8 182**	**6 434**	**1 976**	**7 713**	**6 360**
Under 25 years	14	198	62	37	162	148	39	108	142
25 to 34 years	166	1 540	328	263	1 007	678	208	859	840
35 to 44 years	220	2 200	419	348	1 480	941	285	1 128	1 157
45 to 54 years	218	1 820	407	333	1 419	1 019	299	1 154	1 099
55 to 64 years	240	1 571	402	313	1 371	1 421	333	1 500	1 203
65 to 74 years	302	1 651	391	392	1 469	1 413	414	1 701	1 109
75 years and over	279	1 221	287	440	1 274	814	398	1 263	810
Renter-occupied housing units	**517**	**4 560**	**621**	**683**	**3 201**	**1 451**	**639**	**2 608**	**2 081**
Under 25 years	63	538	79	64	394	187	84	369	255
25 to 34 years	141	1 355	178	198	889	376	148	677	571
35 to 44 years	85	859	90	94	587	266	93	525	361
45 to 54 years	56	471	70	51	413	173	59	314	199
55 to 64 years	33	384	49	62	278	107	46	232	176
65 to 74 years	48	442	77	78	298	164	77	243	212
75 years and over	91	511	78	136	342	178	132	248	307

TIPSII [UPF] GH129 CENSUS90 72583600 06/22/92 4:52 PM MACHINE: C DATA:CENSUS90*H1TIPSDA29. 06/18/92 13:30:56 TAPE: NONE FRAME: 123
TSF:CENSUS90*92. 06/18/92 13:31:35 UTF:CENSUS90*93. 06/18/92 13:31:35 META:CENSUS90*H1TABLES29. 06/18/92 13:47:14

Table 49. **Occupancy, Structural Characteristics, and Age of Householder: 1990**—Con.

[For definitions of terms and meanings of symbols, see text]

County	Vernon County	Warren County	Washington County	Wayne County	Webster County	Worth County	Wright County	St. Louis city
All housing units	**8 181**	**8 841**	**8 075**	**6 406**	**9 067**	**1 269**	**7 214**	**194 919**
POPULATION								
All persons	**19 041**	**19 534**	**20 380**	**11 543**	**23 753**	**2 440**	**16 758**	**396 685**
Persons in occupied housing units	17 979	19 302	19 755	11 366	22 977	2 369	16 558	385 916
Per occupied housing unit	2.46	2.73	2.83	2.47	2.74	2.28	2.54	2.34
Owner-occupied housing units	13 254	15 942	15 486	8 599	18 275	1 778	12 276	192 253
Per owner-occupied housing unit	2.51	2.79	2.83	2.44	2.80	2.26	2.56	2.59
Renter-occupied housing units	4 725	3 360	4 269	2 767	4 702	591	4 282	193 663
Per renter-occupied housing unit	2.35	2.48	2.84	2.56	2.52	2.36	2.51	2.14
TENURE BY RACE AND HISPANIC ORIGIN OF HOUSEHOLDER								
Occupied housing units	**7 301**	**7 070**	**6 982**	**4 607**	**8 391**	**1 037**	**6 510**	**164 931**
Owner-occupied housing units	5 291	5 713	5 479	3 526	6 526	787	4 801	74 352
Percent of occupied housing units	72.5	80.8	78.5	76.5	77.8	75.9	73.7	45.1
White	5 251	5 573	5 427	3 510	6 479	785	4 762	49 155
Black	1	124	29	1	4	–	9	24 633
American Indian, Eskimo, or Aleut	28	6	14	13	35	1	25	131
Asian or Pacific Islander	8	4	5	1	4	–	2	287
Other race	3	6	4	1	4	1	3	146
Hispanic origin (of any race)	20	25	16	7	18	1	13	757
White, not of Hispanic origin	5 234	5 554	5 417	3 503	6 466	785	4 753	48 619
Renter-occupied housing units	2 010	1 357	1 503	1 081	1 865	250	1 709	90 579
White	1 988	1 302	1 475	1 071	1 844	249	1 685	46 744
Black	4	46	19	–	1	1	4	42 217
American Indian, Eskimo, or Aleut	13	4	6	9	16	–	18	290
Asian or Pacific Islander	4	1	2	–	1	–	–	1 001
Other race	1	4	1	1	3	–	2	327
Hispanic origin (of any race)	18	18	8	5	8	1	5	1 148
White, not of Hispanic origin	1 972	1 291	1 469	1 067	1 839	248	1 681	46 060
VACANCY STATUS								
Vacant housing units	**880**	**1 771**	**1 093**	**1 799**	**676**	**232**	**704**	**29 988**
For sale only	127	102	76	96	156	14	129	2 560
For rent	265	194	139	112	134	25	138	13 818
Rented or sold, not occupied	120	116	176	68	58	2	66	3 480
For seasonal, recreational, or occasional use	93	1 094	438	1 320	39	60	86	215
For migrant workers	1	–	2	–	1	1	–	117
Other vacant	274	265	262	203	288	130	285	9 798
Boarded up	10	17	9	11	10	1	8	4 059
UNITS IN STRUCTURE								
All housing units	**8 181**	**8 841**	**8 075**	**6 406**	**9 067**	**1 269**	**7 214**	**194 919**
1, detached	6 447	6 095	5 310	4 322	6 948	1 050	5 488	71 089
1, attached	102	43	65	59	76	5	64	6 423
2	242	143	80	51	145	5	204	38 472
3 or 4	314	235	152	63	244	45	207	34 479
5 to 9	70	203	56	27	53	9	19	11 322
10 to 19	124	99	11	18	92	20	76	8 824
20 to 49	–	32	–	–	43	–	63	6 473
50 or more	–	–	–	–	–	–	–	15 759
Mobile home or trailer	825	1 882	2 334	1 795	1 398	122	1 021	60
Other	57	109	67	71	68	13	72	2 018
Owner-occupied housing units	**5 291**	**5 713**	**5 479**	**3 526**	**6 526**	**787**	**4 801**	**74 352**
1, detached	4 667	4 246	3 795	2 659	5 440	710	4 031	57 204
1, attached	29	23	21	29	31	4	27	2 495
2	16	19	10	6	9	1	9	10 442
3 or 4	4	5	2	–	6	–	6	2 051
5 or more	5	2	6	1	1	–	7	1 531
Mobile home or trailer	542	1 384	1 611	812	995	67	687	41
Other	28	34	34	19	44	5	34	588
Renter-occupied housing units	**2 010**	**1 357**	**1 503**	**1 081**	**1 865**	**250**	**1 709**	**90 579**
1, detached	1 181	566	778	645	1 061	154	971	9 003
1, attached	56	11	34	21	35	1	35	2 388
2	166	106	62	36	129	3	176	20 444
3 or 4	257	188	134	53	217	43	183	25 353
5 to 9	61	105	43	26	51	8	15	8 117
10 to 19	109	59	10	15	84	18	60	6 641
20 to 49	–	28	–	–	35	–	58	4 985
50 or more	–	–	–	–	–	–	–	12 554
Mobile home or trailer	155	271	422	269	238	19	184	11
Other	25	23	20	16	15	4	27	1 083
Occupied housing units	**7 301**	**7 070**	**6 982**	**4 607**	**8 391**	**1 037**	**6 510**	**164 931**
AGE OF HOUSEHOLDER								
Owner-occupied housing units	**5 291**	**5 713**	**5 479**	**3 526**	**6 526**	**787**	**4 801**	**74 352**
Under 25 years	102	113	203	62	206	7	126	931
25 to 34 years	675	1 029	932	362	1 057	74	639	10 070
35 to 44 years	997	1 227	1 116	482	1 372	94	793	13 572
45 to 54 years	826	999	980	598	1 226	112	792	10 562
55 to 64 years	924	887	912	755	994	143	874	13 025
65 to 74 years	999	847	767	692	915	172	877	13 916
75 years and over	768	611	569	575	756	185	700	12 276
Renter-occupied housing units	**2 010**	**1 357**	**1 503**	**1 081**	**1 865**	**250**	**1 709**	**90 579**
Under 25 years	258	176	165	133	272	40	212	8 792
25 to 34 years	564	470	493	317	566	68	523	26 983
35 to 44 years	386	232	285	182	323	41	296	16 560
45 to 54 years	207	141	162	114	175	19	150	9 068
55 to 64 years	164	106	139	104	158	20	133	8 836
65 to 74 years	176	97	137	116	169	19	170	9 712
75 years and over	255	135	122	115	202	43	225	10 628

TIPSII [UPF] GH129 CENSUS90 72583600 06/22/92 4:52 PM MACHINE: C DATA:CENSUS90*H1TIPSDA29. 06/18/92 13:30:56 TAPE: NONE FRAME: 124
TSF:CENSUS90*92. 06/18/92 13:31:35 UTF:CENSUS90*93. 06/18/92 13:31:35 META:CENSUS90*H1TABLES29. 06/18/92 13:47:14

Table 50. **Utilization Characteristics: 1990**

[For definitions of terms and meanings of symbols, see text]

County	Adair County	Andrew County	Atchison County	Audrain County	Barry County	Barton County	Bates County	Benton County	Bollinger County	Boone County
ROOMS										
All housing units	**10 097**	**5 841**	**3 298**	**10 039**	**12 908**	**5 014**	**6 782**	**10 280**	**4 542**	**44 695**
1 room	107	22	9	30	113	32	22	652	28	773
2 rooms	396	75	64	110	277	112	103	628	86	1 687
3 rooms	1 205	320	256	611	940	412	428	1 393	291	4 032
4 rooms	2 423	975	536	1 996	3 021	941	1 344	2 767	1 119	10 491
5 rooms	2 398	1 503	747	2 795	3 407	1 386	1 864	2 295	1 310	9 031
6 rooms	1 696	1 300	707	2 125	2 543	1 036	1 491	1 397	928	6 562
7 rooms	925	820	462	1 208	1 362	599	844	602	451	4 448
8 rooms	478	445	294	633	739	279	396	323	202	3 529
9 or more rooms	469	381	223	531	506	217	290	223	127	4 142
Median	4.9	5.5	5.6	5.3	5.1	5.2	5.3	4.4	5.1	5.1
Owner-occupied housing units	**5 381**	**4 269**	**1 950**	**6 830**	**8 386**	**3 340**	**4 413**	**4 693**	**3 224**	**23 078**
1 room	4	8	–	6	29	5	7	20	9	26
2 rooms	32	14	4	15	84	29	23	63	30	139
3 rooms	116	69	36	88	302	98	92	267	103	548
4 rooms	898	530	252	1 009	1 518	494	671	1 000	697	2 862
5 rooms	1 538	1 123	502	1 968	2 315	992	1 241	1 386	1 004	4 660
6 rooms	1 254	1 075	477	1 723	1 945	802	1 136	1 030	719	4 427
7 rooms	738	719	313	1 006	1 138	505	690	482	379	3 557
8 rooms	399	386	205	546	618	229	315	260	174	3 084
9 or more rooms	402	345	161	469	437	186	238	185	109	3 775
Median	5.6	5.9	5.9	5.7	5.5	5.6	5.7	5.2	5.3	6.2
Renter-occupied housing units	**3 679**	**1 160**	**1 011**	**2 375**	**2 472**	**1 184**	**1 505**	**1 071**	**722**	**18 859**
1 room	74	6	8	16	27	10	7	21	6	653
2 rooms	283	30	48	71	109	47	36	88	21	1 370
3 rooms	901	183	182	424	360	226	239	185	105	3 104
4 rooms	1 183	333	194	705	808	309	425	300	209	6 765
5 rooms	648	287	178	626	581	281	382	242	174	3 770
6 rooms	346	175	172	278	351	175	239	123	128	1 853
7 rooms	143	73	108	143	129	72	92	60	53	748
8 rooms	62	46	73	68	72	40	57	32	17	335
9 or more rooms	39	27	48	44	35	24	28	20	9	261
Median	4.0	4.6	4.9	4.5	4.4	4.5	4.6	4.3	4.6	4.1
DURATION OF VACANCY										
Vacant-for-sale-only housing units	**223**	**49**	**35**	**93**	**246**	**76**	**135**	**206**	**49**	**452**
Less than 2 months	15	10	3	12	19	2	16	34	5	97
2 up to 6 months	59	17	5	31	69	24	40	41	15	186
6 or more months	149	22	27	50	158	50	79	131	29	169
Vacant-for-rent housing units	**328**	**59**	**109**	**229**	**187**	**75**	**175**	**97**	**45**	**1 223**
Less than 2 months	75	23	24	65	71	29	43	39	13	529
2 up to 6 months	175	20	22	82	64	26	66	30	19	496
6 or more months	78	16	63	82	52	20	66	28	13	198
PERSONS IN UNIT										
Owner-occupied housing units	**5 381**	**4 269**	**1 950**	**6 830**	**8 386**	**3 340**	**4 413**	**4 693**	**3 224**	**23 078**
1 person	1 282	734	481	1 486	1 782	843	971	1 027	627	4 367
2 persons	1 975	1 589	839	2 699	3 520	1 279	1 812	2 233	1 231	8 235
3 persons	903	719	265	1 109	1 303	476	619	611	572	4 268
4 persons	797	814	235	946	1 103	448	621	516	471	4 205
5 persons	302	305	99	400	451	211	276	204	202	1 461
6 persons	95	83	23	119	149	57	88	67	85	404
7 or more persons	27	25	8	71	78	26	26	35	36	138
Median	2.21	2.38	2.09	2.21	2.18	2.15	2.18	2.09	2.30	2.37
Renter-occupied housing units	**3 679**	**1 160**	**1 011**	**2 375**	**2 472**	**1 184**	**1 505**	**1 071**	**722**	**18 859**
1 person	1 458	387	349	864	772	410	532	396	187	7 164
2 persons	1 096	293	292	589	626	299	350	273	180	6 057
3 persons	566	218	142	387	438	177	253	144	136	2 887
4 persons	365	170	145	297	375	173	214	137	133	1 744
5 persons	146	59	66	153	153	82	105	92	50	658
6 persons	30	26	13	54	66	28	37	20	25	217
7 or more persons	18	7	4	31	42	15	14	9	11	132
Median	1.85	2.16	2.04	2.05	2.24	2.11	2.13	2.01	2.47	1.87
PERSONS PER ROOM										
Owner-occupied housing units	**5 381**	**4 269**	**1 950**	**6 830**	**8 386**	**3 340**	**4 413**	**4 693**	**3 224**	**23 078**
0.50 or less	3 980	3 012	1 572	5 101	6 104	2 455	3 243	3 499	2 138	17 613
0.51 to 0.75	897	806	248	1 095	1 327	499	707	718	605	3 654
0.76 to 1.00	433	403	118	528	770	334	404	390	390	1 553
1.01 to 1.50	61	41	11	84	147	40	53	66	77	212
1.51 or more	10	7	1	22	38	12	6	20	14	46
Mean	.42	.44	.38	.43	.44	.42	.43	.44	.48	.41
Renter-occupied housing units	**3 679**	**1 160**	**1 011**	**2 375**	**2 472**	**1 184**	**1 505**	**1 071**	**722**	**18 859**
0.50 or less	2 361	732	694	1 482	1 410	728	941	666	387	12 443
0.51 to 0.75	760	237	196	493	507	222	320	174	155	3 297
0.76 to 1.00	474	171	107	330	421	193	195	176	124	2 448
1.01 to 1.50	68	17	12	56	101	32	46	43	50	448
1.51 or more	16	3	2	14	33	9	3	12	6	223
Mean	.51	.50	.46	.52	.55	.53	.51	.54	.57	.50
Occupied housing units	**9 060**	**5 429**	**2 961**	**9 205**	**10 858**	**4 524**	**5 918**	**5 764**	**3 946**	**41 937**
HOUSEHOLDER 65 YEARS AND OVER										
Occupied housing units	**2 177**	**1 396**	**1 006**	**2 893**	**3 339**	**1 513**	**1 946**	**2 051**	**1 198**	**5 979**
1-person households	1 122	616	481	1 344	1 420	768	903	826	500	2 770
Mean number of persons per room	.31	.31	.29	.31	.32	.30	.31	.34	.33	.30
Units in structure:										
1, detached or attached	1 653	1 102	827	2 438	2 800	1 240	1 579	1 654	1 025	4 330
2 or more	365	173	130	308	225	171	218	178	51	1 159
Mobile home, trailer, or other	159	121	49	147	314	102	149	219	122	490
Specified owner	1 112	666	533	1 740	1 657	799	929	1 119	443	3 184
Mean value (dollars)	42 200	44 900	33 000	38 000	48 300	34 600	34 300	39 300	31 300	65 300
Specified renter	444	217	193	432	362	241	349	274	112	1 369
Mean contract rent (dollars)	162	181	130	150	183	120	157	166	144	307
With meals included in rent	1	–	–	2	5	–	–	–	–	96
Mean contract rent (dollars)	163	–	–	119	655	–	–	–	–	1 114
No meals included in rent	396	200	175	383	292	207	310	236	68	1 160
No cash rent	47	17	18	47	65	34	39	38	44	113

TIPSII [UPF] GH129 CENSUS90 72583600 06/22/92 4:52 PM MACHINE: C DATA:CENSUS90*H1TIPSDA29. 06/18/92 13:30:56 TAPE: NONE FRAME: 125
TSF:CENSUS90*92. 06/18/92 13:31:35 UTF:CENSUS90*93. 06/18/92 13:31:35 META:CENSUS90*H1TABLES29. 06/18/92 13:47:14

Table 50. **Utilization Characteristics: 1990** —Con.

[For definitions of terms and meanings of symbols, see text]

County	Buchanan County	Butler County	Caldwell County	Callaway County	Camden County	Cape Girardeau County	Carroll County	Carter County	Cass County	Cedar County
ROOMS										
All housing units	**35 652**	**17 046**	**3 649**	**13 003**	**25 662**	**25 315**	**5 001**	**2 693**	**24 337**	**6 035**
1 room	233	185	14	86	320	199	36	82	116	55
2 rooms	1 010	510	39	260	1 097	772	72	118	415	123
3 rooms	3 061	1 355	298	889	3 522	2 205	357	248	1 503	509
4 rooms	6 769	4 397	559	2 816	6 888	5 339	919	698	4 057	1 430
5 rooms	9 715	4 619	937	3 431	6 437	5 566	1 416	739	5 848	1 654
6 rooms	6 943	3 058	832	2 578	4 010	4 406	1 047	458	5 720	1 162
7 rooms	3 827	1 492	520	1 475	1 684	2 974	563	196	3 388	624
8 rooms	2 167	723	271	816	877	1 957	335	84	1 907	258
9 or more rooms	1 927	707	179	652	827	1 897	256	70	1 383	220
Median	5.2	4.9	5.5	5.2	4.7	5.2	5.3	4.8	5.5	5.0
Owner-occupied housing units	**22 081**	**10 442**	**2 456**	**8 881**	**9 122**	**15 839**	**3 178**	**1 570**	**17 486**	**3 984**
1 room	11	21	3	10	23	8	4	16	19	9
2 rooms	49	75	10	59	133	62	7	30	94	24
3 rooms	419	305	55	220	499	258	58	76	345	130
4 rooms	2 969	2 028	313	1 445	1 794	2 158	451	346	1 980	777
5 rooms	6 483	3 110	667	2 515	2 346	3 815	966	479	4 383	1 199
6 rooms	5 324	2 423	644	2 083	2 024	3 556	780	337	4 711	932
7 rooms	3 259	1 235	408	1 274	1 069	2 554	436	154	2 965	510
8 rooms	1 874	617	212	697	620	1 740	264	70	1 724	213
9 or more rooms	1 693	628	144	578	614	1 688	212	62	1 265	190
Median	5.7	5.4	5.8	5.6	5.4	6.0	5.6	5.2	5.9	5.4
Renter-occupied housing units	**10 405**	**4 892**	**766**	**2 671**	**2 183**	**7 551**	**1 154**	**558**	**5 406**	**1 019**
1 room	174	120	5	17	20	160	15	14	70	15
2 rooms	704	356	12	121	115	575	42	34	264	49
3 rooms	2 049	796	171	455	363	1 603	194	90	947	203
4 rooms	2 966	1 659	164	872	714	2 634	269	186	1 637	284
5 rooms	2 509	1 135	160	627	532	1 353	289	123	1 141	245
6 rooms	1 262	497	121	324	275	628	178	72	781	115
7 rooms	420	205	74	131	96	301	89	23	334	61
8 rooms	198	78	34	83	37	157	50	10	137	32
9 or more rooms	123	46	25	41	31	140	28	6	95	15
Median	4.3	4.2	4.7	4.4	4.3	4.0	4.7	4.3	4.4	4.4
DURATION OF VACANCY										
Vacant-for-sale-only housing units	**442**	**245**	**42**	**203**	**645**	**283**	**69**	**43**	**316**	**86**
Less than 2 months	68	30	5	16	90	47	4	1	56	7
2 up to 6 months	145	98	10	48	105	124	12	9	126	17
6 or more months	229	117	27	139	450	112	53	33	134	62
Vacant-for-rent housing units	**1 129**	**461**	**80**	**315**	**664**	**765**	**136**	**59**	**521**	**160**
Less than 2 months	354	156	26	70	175	266	17	8	171	44
2 up to 6 months	386	164	27	118	112	375	31	29	238	62
6 or more months	389	141	27	127	377	124	88	22	112	54
PERSONS IN UNIT										
Owner-occupied housing units	**22 081**	**10 442**	**2 456**	**8 881**	**9 122**	**15 839**	**3 178**	**1 570**	**17 486**	**3 984**
1 person	4 846	2 214	516	1 609	1 661	2 842	805	376	2 720	966
2 persons	7 981	4 059	986	3 196	4 549	5 795	1 243	555	6 105	1 758
3 persons	3 711	1 864	364	1 628	1 346	3 013	410	254	3 349	542
4 persons	3 512	1 546	346	1 589	1 024	2 813	426	235	3 423	425
5 persons	1 405	536	164	619	384	961	209	90	1 356	194
6 persons	415	149	59	174	106	290	67	39	385	71
7 or more persons	211	74	21	66	52	125	18	21	148	28
Median	2.28	2.24	2.22	2.39	2.14	2.38	2.13	2.24	2.49	2.08
Renter-occupied housing units	**10 405**	**4 892**	**766**	**2 671**	**2 183**	**7 551**	**1 154**	**558**	**5 406**	**1 019**
1 person	4 144	1 708	283	915	670	3 091	429	188	1 659	405
2 persons	2 595	1 256	166	691	639	2 260	265	128	1 264	222
3 persons	1 677	856	132	457	366	1 055	186	94	974	154
4 persons	1 155	629	110	349	308	699	173	82	875	134
5 persons	557	295	46	179	151	271	71	41	429	71
6 persons	190	100	18	52	33	116	22	15	143	22
7 or more persons	87	48	11	28	16	59	8	10	62	11
Median	1.91	2.09	2.10	2.11	2.16	1.80	2.06	2.21	2.33	1.97
PERSONS PER ROOM										
Owner-occupied housing units	**22 081**	**10 442**	**2 456**	**8 881**	**9 122**	**15 839**	**3 178**	**1 570**	**17 486**	**3 984**
0.50 or less	16 083	7 466	1 771	6 038	6 942	11 551	2 378	1 031	11 852	3 039
0.51 to 0.75	3 875	1 818	428	1 715	1 286	2 865	474	276	3 620	578
0.76 to 1.00	1 870	981	224	965	718	1 281	279	215	1 748	296
1.01 to 1.50	226	144	27	137	137	125	44	40	219	59
1.51 or more	27	33	6	26	39	17	3	8	47	12
Mean	.43	.44	.43	.46	.42	.43	.42	.48	.46	.42
Renter-occupied housing units	**10 405**	**4 892**	**766**	**2 671**	**2 183**	**7 551**	**1 154**	**558**	**5 406**	**1 019**
0.50 or less	6 563	2 814	478	1 628	1 272	5 033	736	306	3 003	633
0.51 to 0.75	2 053	1 009	173	536	442	1 396	219	104	1 181	174
0.76 to 1.00	1 481	851	93	394	360	910	165	106	969	168
1.01 to 1.50	249	164	19	88	83	149	29	31	201	39
1.51 or more	59	54	3	25	26	63	5	11	52	5
Mean	.52	.56	.50	.53	.55	.50	.50	.58	.57	.53
Occupied housing units	**32 486**	**15 334**	**3 222**	**11 552**	**11 305**	**23 390**	**4 332**	**2 128**	**22 892**	**5 003**
HOUSEHOLDER 65 YEARS AND OVER										
Occupied housing units	**9 010**	**4 303**	**1 082**	**2 622**	**3 201**	**5 443**	**1 578**	**618**	**4 367**	**1 875**
1-person households	4 500	2 027	503	1 184	1 061	2 511	809	319	2 057	873
Mean number of persons per room	.32	.34	.30	.32	.34	.31	.29	.34	.32	.32
Units in structure:										
1, detached or attached	6 864	3 368	853	2 033	2 608	4 173	1 310	476	3 060	1 500
2 or more	1 714	567	151	274	191	951	167	55	840	152
Mobile home, trailer, or other	432	368	78	315	402	319	101	87	467	223
Specified owner	5 543	2 198	487	1 235	1 937	3 151	799	263	2 115	938
Mean value (dollars)	42 900	37 000	27 900	44 300	79 800	53 900	32 000	32 300	60 100	36 400
Specified renter	2 039	933	196	423	261	1 130	239	107	955	239
Mean contract rent (dollars)	228	162	159	163	216	265	153	133	282	141
With meals included in rent	21	4	3	–	1	113	–	1	140	1
Mean contract rent (dollars)	903	226	392	–	187	644	–	113	684	537
No meals included in rent	1 905	828	165	376	189	945	214	81	762	208
No cash rent	113	101	28	47	71	72	25	25	53	30

TIPSII [UPF] GH129 CENSUS90 72583600 06/22/92 4:52 PM MACHINE: C DATA:CENSUS90*H1TIPSDA29. 06/18/92 13:30:56 TAPE: NONE FRAME: 126
TSF:CENSUS90*92. 06/18/92 13:31:35 UTF:CENSUS90*93. 06/18/92 13:31:35 META:CENSUS90*H1TABLES29. 06/18/92 13:47:14

Table 50. **Utilization Characteristics: 1990** —Con.

[For definitions of terms and meanings of symbols, see text]

County	Chariton County	Christian County	Clark County	Clay County	Clinton County	Cole County	Cooper County	Crawford County	Dade County	Dallas County
ROOMS										
All housing units	**4 479**	**12 812**	**3 398**	**63 000**	**6 559**	**24 939**	**6 002**	**9 030**	**3 543**	**5 484**
1 room	26	37	30	633	23	159	48	86	44	32
2 rooms	58	141	63	1 431	74	617	78	238	76	77
3 rooms	311	631	274	4 729	381	2 090	376	742	271	408
4 rooms	867	2 645	773	10 465	1 022	4 292	1 138	2 307	754	1 311
5 rooms	1 221	3 722	867	14 956	1 656	4 574	1 473	2 589	918	1 592
6 rooms	961	2 712	653	13 658	1 530	5 172	1 309	1 659	709	1 073
7 rooms	515	1 370	389	8 680	923	3 947	768	755	427	550
8 rooms	285	763	193	4 855	552	2 169	414	375	200	274
9 or more rooms	235	791	156	3 593	398	1 919	398	279	144	167
Median	5.3	5.3	5.1	5.5	5.6	5.6	5.4	4.9	5.2	5.1
Owner-occupied housing units	**2 851**	**9 500**	**2 170**	**39 741**	**4 743**	**15 537**	**4 017**	**5 723**	**2 301**	**3 861**
1 room	6	15	2	17	6	8	4	10	4	9
2 rooms	8	50	18	112	14	47	17	41	8	27
3 rooms	68	237	66	595	92	200	68	174	80	141
4 rooms	405	1 450	391	3 011	541	1 147	545	1 233	403	793
5 rooms	825	2 848	623	9 393	1 214	2 823	1 043	1 844	636	1 185
6 rooms	711	2 281	496	11 240	1 248	4 163	1 040	1 291	546	862
7 rooms	416	1 205	294	7 663	785	3 424	617	608	344	471
8 rooms	223	685	160	4 375	485	1 963	347	301	160	225
9 or more rooms	189	729	120	3 335	358	1 762	336	221	120	148
Median	5.7	5.6	5.5	6.1	5.9	6.4	5.8	5.3	5.5	5.3
Renter-occupied housing units	**810**	**2 437**	**689**	**19 174**	**1 369**	**7 439**	**1 342**	**1 576**	**675**	**1 038**
1 room	4	15	6	561	11	103	11	16	4	11
2 rooms	27	60	20	1 102	38	413	49	61	30	29
3 rooms	149	310	126	3 503	233	1 490	235	318	110	179
4 rooms	197	888	178	6 110	370	2 587	385	516	167	315
5 rooms	173	636	147	4 516	325	1 404	289	361	166	267
6 rooms	142	312	98	2 016	216	806	182	167	103	132
7 rooms	52	120	62	811	102	390	107	78	51	55
8 rooms	36	57	22	365	49	146	47	36	26	38
9 or more rooms	30	39	30	190	25	100	37	23	18	12
Median	4.7	4.4	4.6	4.2	4.6	4.2	4.5	4.3	4.7	4.5
DURATION OF VACANCY										
Vacant-for-sale-only housing units	**72**	**244**	**53**	**710**	**92**	**272**	**100**	**133**	**58**	**85**
Less than 2 months	6	50	5	146	11	50	3	16	2	2
2 up to 6 months	12	112	11	331	41	95	29	33	10	12
6 or more months	54	82	37	233	40	127	68	84	46	71
Vacant-for-rent housing units	**119**	**212**	**57**	**2 509**	**126**	**811**	**180**	**170**	**46**	**71**
Less than 2 months	15	85	7	1 011	34	311	28	65	7	16
2 up to 6 months	27	92	23	1 156	62	318	84	46	19	11
6 or more months	77	35	27	342	30	182	68	59	20	44
PERSONS IN UNIT										
Owner-occupied housing units	**2 851**	**9 500**	**2 170**	**39 741**	**4 743**	**15 537**	**4 017**	**5 723**	**2 301**	**3 861**
1 person	704	1 474	454	6 193	881	2 752	827	1 140	578	831
2 persons	1 121	3 487	809	14 471	1 702	5 218	1 528	2 199	931	1 534
3 persons	387	1 831	346	7 894	828	2 925	702	946	322	604
4 persons	360	1 798	327	7 329	826	2 891	589	895	284	528
5 persons	185	689	160	2 792	340	1 217	248	363	132	247
6 persons	66	156	49	753	131	363	80	136	29	68
7 or more persons	28	65	25	309	35	171	43	44	25	49
Median	2.14	2.44	2.28	2.45	2.38	2.46	2.27	2.28	2.11	2.22
Renter-occupied housing units	**810**	**2 437**	**689**	**19 174**	**1 369**	**7 439**	**1 342**	**1 576**	**675**	**1 038**
1 person	305	651	247	7 636	444	3 534	511	537	246	327
2 persons	171	674	159	5 559	359	1 870	316	356	146	260
3 persons	131	489	103	2 834	221	1 015	226	266	113	194
4 persons	115	396	101	1 982	199	639	163	234	91	131
5 persons	59	159	52	827	86	251	83	126	51	82
6 persons	24	46	21	225	44	88	39	34	23	28
7 or more persons	5	22	6	111	16	42	4	23	5	16
Median	2.08	2.34	2.11	1.85	2.17	1.60	2.01	2.21	2.13	2.24
PERSONS PER ROOM										
Owner-occupied housing units	**2 851**	**9 500**	**2 170**	**39 741**	**4 743**	**15 537**	**4 017**	**5 723**	**2 301**	**3 861**
0.50 or less	2 117	6 312	1 493	28 792	3 307	11 297	2 958	3 828	1 717	2 700
0.51 to 0.75	407	1 923	383	7 486	913	2 896	636	1 039	339	649
0.76 to 1.00	276	1 102	245	3 023	469	1 189	359	722	206	416
1.01 to 1.50	45	141	41	363	48	138	54	116	33	75
1.51 or more	6	22	8	77	6	17	10	18	6	21
Mean	.42	.47	.46	.43	.44	.42	.43	.48	.42	.46
Renter-occupied housing units	**810**	**2 437**	**689**	**19 174**	**1 369**	**7 439**	**1 342**	**1 576**	**675**	**1 038**
0.50 or less	518	1 382	425	12 597	848	5 440	873	889	430	599
0.51 to 0.75	147	568	134	3 501	278	1 155	257	315	127	228
0.76 to 1.00	125	394	115	2 526	195	699	178	282	95	157
1.01 to 1.50	17	78	13	370	41	115	28	70	19	38
1.51 or more	3	15	2	180	7	30	6	20	4	16
Mean	.50	.55	.51	.50	.52	.46	.49	.57	.51	.55
Occupied housing units	**3 661**	**11 937**	**2 859**	**58 915**	**6 112**	**22 976**	**5 359**	**7 299**	**2 976**	**4 899**
HOUSEHOLDER 65 YEARS AND OVER										
Occupied housing units	**1 342**	**2 318**	**846**	**10 054**	**1 544**	**4 831**	**1 703**	**2 136**	**1 042**	**1 545**
1-person households	639	966	396	4 353	728	2 372	787	938	515	703
Mean number of persons per room	.30	.32	.32	.32	.30	.29	.30	.34	.31	.32
Units in structure:										
1, detached or attached	1 129	1 874	648	7 760	1 266	3 523	1 373	1 706	873	1 276
2 or more	125	178	107	2 025	179	1 101	240	207	88	87
Mobile home, trailer, or other	88	266	91	269	99	207	90	223	81	182
Specified owner	614	1 087	357	6 656	836	2 802	883	988	478	592
Mean value (dollars)	29 700	53 500	28 200	64 900	45 100	58 900	40 100	41 700	33 100	33 700
Specified renter	188	294	154	2 373	249	1 150	294	313	133	174
Mean contract rent (dollars)	132	194	155	292	183	199	154	162	133	139
With meals included in rent	1	6	3	65	1	8	–	2	–	1
Mean contract rent (dollars)	90	725	380	963	675	236	–	431	–	113
No meals included in rent	166	238	129	2 216	229	1 071	268	276	114	143
No cash rent	21	50	22	92	19	71	26	35	19	30

TIPSII [UPF] GH129 CENSUS90 72583600 06/22/92 4:52 PM MACHINE: C DATA:CENSUS90*H1TIPSDA29. 06/18/92 13:30:56 TAPE: NONE FRAME: 127
TSF:CENSUS90*92. 06/18/92 13:31:35 UTF:CENSUS90*93. 06/18/92 13:31:35 META:CENSUS90*H1TABLES29. 06/18/92 13:47:14

Table 50. **Utilization Characteristics: 1990** —Con.

[For definitions of terms and meanings of symbols, see text]

County	Daviess County	DeKalb County	Dent County	Douglas County	Dunklin County	Franklin County	Gasconade County	Gentry County	Greene County	Grundy County
ROOMS										
All housing units	**3 613**	**3 358**	**6 115**	**5 105**	**14 102**	**32 451**	**7 158**	**3 232**	**87 910**	**5 113**
1 room	3	11	29	70	36	341	210	12	1 102	17
2 rooms	33	41	122	128	172	614	232	49	2 362	86
3 rooms	208	293	476	350	1 025	2 445	720	229	7 681	426
4 rooms	697	623	1 465	1 198	3 538	7 428	1 579	580	17 856	991
5 rooms	924	854	1 757	1 432	4 348	8 803	1 722	804	22 263	1 383
6 rooms	827	717	1 199	986	2 896	6 547	1 370	772	17 760	1 056
7 rooms	507	419	604	492	1 254	3 365	695	407	8 876	600
8 rooms	244	245	267	239	481	1 679	343	195	4 771	286
9 or more rooms	170	155	196	210	352	1 229	287	184	5 239	268
Median	5.4	5.3	5.0	5.1	5.0	5.1	5.0	5.4	5.2	5.2
Owner-occupied housing units	**2 288**	**2 233**	**3 935**	**3 559**	**8 768**	**22 508**	**4 452**	**2 054**	**51 608**	**3 153**
1 room	1	4	7	16	13	28	11	1	28	1
2 rooms	8	11	25	45	38	109	41	8	158	10
3 rooms	47	41	111	140	172	554	133	44	874	66
4 rooms	360	325	752	708	1 568	3 851	806	298	5 791	447
5 rooms	604	624	1 229	1 052	2 962	6 816	1 248	524	14 421	896
6 rooms	570	569	917	806	2 236	5 543	1 090	565	13 859	795
7 rooms	380	325	502	412	1 048	2 981	587	317	7 489	485
8 rooms	180	196	227	203	423	1 509	285	153	4 185	228
9 or more rooms	138	138	165	177	308	1 117	251	144	4 803	225
Median	5.7	5.7	5.4	5.3	5.4	5.5	5.5	5.8	5.8	5.7
Renter-occupied housing units	**752**	**821**	**1 392**	**1 028**	**4 360**	**6 348**	**1 091**	**702**	**29 855**	**1 193**
1 room	–	5	5	27	18	89	13	6	886	2
2 rooms	10	25	56	49	98	223	39	31	1 920	49
3 rooms	111	212	249	145	728	1 253	248	137	5 701	255
4 rooms	195	213	437	316	1 580	2 404	330	152	10 033	308
5 rooms	169	135	350	262	1 125	1 315	207	148	6 404	277
6 rooms	135	106	193	120	563	634	134	120	3 090	163
7 rooms	75	72	62	64	176	257	69	55	1 092	76
8 rooms	37	40	23	25	46	109	31	28	430	33
9 or more rooms	20	13	17	20	26	64	20	25	299	30
Median	4.9	4.3	4.4	4.4	4.3	4.2	4.2	4.7	4.1	4.4
DURATION OF VACANCY										
Vacant-for-sale-only housing units	**57**	**19**	**103**	**85**	**155**	**434**	**73**	**74**	**1 192**	**83**
Less than 2 months	–	2	18	7	16	70	7	4	248	3
2 up to 6 months	15	5	26	15	53	154	16	7	540	21
6 or more months	42	12	59	63	86	210	50	63	404	59
Vacant-for-rent housing units	**55**	**42**	**116**	**56**	**365**	**695**	**96**	**82**	**3 110**	**110**
Less than 2 months	6	8	25	12	103	227	35	9	1 496	24
2 up to 6 months	25	24	36	21	160	259	33	19	1 156	34
6 or more months	24	10	55	23	102	209	28	54	458	52
PERSONS IN UNIT										
Owner-occupied housing units	**2 288**	**2 233**	**3 935**	**3 559**	**8 768**	**22 508**	**4 452**	**2 054**	**51 608**	**3 153**
1 person	535	411	801	732	2 159	3 628	996	499	10 613	761
2 persons	929	914	1 550	1 393	3 222	7 550	1 676	830	19 719	1 284
3 persons	314	344	693	588	1 601	4 186	735	295	9 239	449
4 persons	288	326	544	518	1 133	4 185	629	249	8 215	448
5 persons	129	167	230	198	445	1 971	305	128	2 782	142
6 persons	45	48	78	83	132	682	77	36	735	41
7 or more persons	48	23	39	47	76	306	34	17	305	28
Median	2.16	2.27	2.25	2.25	2.19	2.52	2.23	2.14	2.27	2.14
Renter-occupied housing units	**752**	**821**	**1 392**	**1 028**	**4 360**	**6 348**	**1 091**	**702**	**29 855**	**1 193**
1 person	241	352	469	337	1 407	2 155	434	309	11 022	503
2 persons	168	158	362	277	1 112	1 633	278	142	9 066	305
3 persons	131	120	236	162	788	1 107	176	102	4 688	156
4 persons	109	113	177	128	581	845	137	82	3 095	142
5 persons	70	51	105	86	278	396	41	45	1 333	53
6 persons	21	18	31	28	127	139	18	12	427	25
7 or more persons	12	9	12	10	67	73	7	10	224	9
Median	2.30	1.87	2.13	2.14	2.20	2.12	1.90	1.80	1.93	1.81
PERSONS PER ROOM										
Owner-occupied housing units	**2 288**	**2 233**	**3 935**	**3 559**	**8 768**	**22 508**	**4 452**	**2 054**	**51 608**	**3 153**
0.50 or less	1 697	1 595	2 769	2 437	6 312	13 915	3 135	1 580	38 865	2 412
0.51 to 0.75	348	375	660	591	1 470	4 767	785	279	8 221	465
0.76 to 1.00	188	222	421	423	799	3 255	475	169	3 962	243
1.01 to 1.50	44	36	75	91	157	484	45	22	482	26
1.51 or more	11	5	10	17	30	87	12	4	78	7
Mean	.43	.44	.46	.47	.44	.50	.45	.41	.42	.41
Renter-occupied housing units	**752**	**821**	**1 392**	**1 028**	**4 360**	**6 348**	**1 091**	**702**	**29 855**	**1 193**
0.50 or less	449	537	848	596	2 536	3 634	707	492	18 788	840
0.51 to 0.75	179	154	253	194	883	1 339	216	113	5 798	198
0.76 to 1.00	103	115	232	170	694	1 048	137	80	4 249	130
1.01 to 1.50	18	11	49	55	193	274	26	16	685	23
1.51 or more	3	4	10	13	54	53	5	1	335	2
Mean	.52	.50	.54	.54	.56	.56	.49	.47	.53	.47
Occupied housing units	**3 040**	**3 054**	**5 327**	**4 587**	**13 128**	**28 856**	**5 543**	**2 756**	**81 463**	**4 346**
HOUSEHOLDER 65 YEARS AND OVER										
Occupied housing units	**1 067**	**1 013**	**1 688**	**1 386**	**4 050**	**6 320**	**1 870**	**1 091**	**18 100**	**1 529**
1-person households	520	498	787	614	2 102	2 793	851	556	8 686	799
Mean number of persons per room	.30	.32	.33	.33	.32	.34	.31	.30	.31	.30
Units in structure:										
1, detached or attached	855	699	1 356	1 163	3 424	4 764	1 504	859	14 513	1 189
2 or more	120	227	146	91	364	806	189	163	2 899	264
Mobile home, trailer, or other	92	87	186	132	262	750	177	69	688	76
Specified owner	478	368	728	494	2 384	3 190	925	592	11 501	819
Mean value (dollars)	29 400	33 800	36 400	36 800	31 600	56 000	41 300	27 400	57 900	29 400
Specified renter	163	265	291	155	911	1 058	261	208	3 912	340
Mean contract rent (dollars)	134	142	141	130	110	206	161	141	306	144
With meals included in rent	1	2	–	3	1	2	–	1	297	–
Mean contract rent (dollars)	1 250	262	–	304	213	313	–	50	914	–
No meals included in rent	147	253	254	127	764	961	225	191	3 384	308
No cash rent	15	10	37	25	146	95	36	16	231	32

TIPSII [UPF] GH129 CENSUS90 72583600 06/22/92 4:52 PM MACHINE: C DATA:CENSUS90*H1TIPSDA29. 06/18/92 13:30:56 TAPE: NONE FRAME: 128
TSF:CENSUS90*92. 06/18/92 13:31:35 UTF:CENSUS90*93. 06/18/92 13:31:35 META:CENSUS90*H1TABLES29. 06/18/92 13:47:14

Table 50. **Utilization Characteristics: 1990** —Con.

[For definitions of terms and meanings of symbols, see text]

County	Harrison County	Henry County	Hickory County	Holt County	Howard County	Howell County	Iron County	Jackson County	Jasper County	Jefferson County
ROOMS										
All housing units	**4 245**	**9 317**	**5 482**	**3 190**	**4 025**	**13 326**	**4 700**	**280 729**	**39 554**	**63 423**
1 room	21	82	92	27	31	118	60	5 675	372	190
2 rooms	72	129	156	83	69	281	145	10 589	882	894
3 rooms	294	731	563	313	285	1 003	356	27 322	3 342	3 496
4 rooms	750	2 201	1 715	662	753	2 910	1 145	43 535	8 304	14 733
5 rooms	1 194	2 484	1 429	722	1 032	3 599	1 316	65 953	10 980	19 030
6 rooms	889	1 826	881	615	842	2 624	917	57 469	8 017	13 053
7 rooms	527	991	382	359	472	1 408	410	34 769	4 051	6 949
8 rooms	282	464	160	230	311	716	188	18 727	1 910	3 104
9 or more rooms	216	409	104	179	230	667	163	16 690	1 696	1 974
Median	5.3	5.1	4.7	5.2	5.3	5.2	5.0	5.3	5.1	5.2
Owner-occupied housing units	**2 640**	**6 012**	**2 679**	**1 795**	**2 680**	**9 059**	**3 034**	**154 859**	**25 035**	**48 086**
1 room	3	20	12	1	7	32	9	149	28	38
2 rooms	15	31	23	12	9	74	26	817	102	181
3 rooms	60	151	121	44	67	259	118	2 780	591	996
4 rooms	373	1 026	611	279	403	1 568	608	11 275	3 838	8 481
5 rooms	780	1 707	782	460	700	2 599	921	36 469	7 478	15 668
6 rooms	629	1 468	619	443	664	2 129	739	43 507	6 380	11 583
7 rooms	394	838	291	253	372	1 189	332	29 030	3 458	6 408
8 rooms	216	411	134	174	262	617	148	16 293	1 669	2 901
9 or more rooms	170	360	86	129	196	592	133	14 539	1 491	1 830
Median	5.6	5.5	5.2	5.7	5.7	5.5	5.3	6.1	5.6	5.4
Renter-occupied housing units	**934**	**2 177**	**504**	**645**	**891**	**3 224**	**961**	**97 723**	**11 099**	**11 113**
1 room	3	13	4	3	10	58	19	4 124	231	78
2 rooms	31	61	22	34	31	155	69	8 074	549	494
3 rooms	180	413	114	130	174	627	163	19 758	2 263	1 815
4 rooms	214	782	141	115	220	1 028	304	25 620	3 481	4 652
5 rooms	228	495	114	114	211	719	218	22 775	2 631	2 401
6 rooms	136	245	71	107	110	364	96	10 469	1 241	1 058
7 rooms	82	105	23	74	75	158	41	4 120	422	376
8 rooms	32	37	7	36	32	65	25	1 606	168	152
9 or more rooms	28	26	8	32	28	50	26	1 177	113	87
Median	4.7	4.3	4.3	4.9	4.5	4.3	4.3	4.2	4.2	4.2
DURATION OF VACANCY										
Vacant-for-sale-only housing units	**74**	**128**	**152**	**52**	**72**	**125**	**65**	**3 788**	**593**	**854**
Less than 2 months	4	10	6	6	6	22	10	555	85	145
2 up to 6 months	16	45	14	5	16	36	22	1 583	241	329
6 or more months	54	73	132	41	50	67	33	1 650	267	380
Vacant-for-rent housing units	**59**	**175**	**87**	**41**	**110**	**268**	**105**	**14 768**	**1 150**	**1 251**
Less than 2 months	13	54	22	8	16	126	29	4 570	434	451
2 up to 6 months	20	66	24	15	31	83	32	6 494	416	466
6 or more months	26	55	41	18	63	59	44	3 704	300	334
PERSONS IN UNIT										
Owner-occupied housing units	**2 640**	**6 012**	**2 679**	**1 795**	**2 680**	**9 059**	**3 034**	**154 859**	**25 035**	**48 086**
1 person	679	1 432	595	471	618	1 801	613	31 768	5 689	6 826
2 persons	1 118	2 348	1 400	715	986	3 600	1 158	54 528	9 349	14 865
3 persons	375	913	331	237	433	1 556	531	28 172	4 192	10 139
4 persons	283	849	212	228	385	1 331	434	24 612	3 763	10 100
5 persons	130	343	93	99	153	534	195	10 171	1 444	4 296
6 persons	41	85	29	31	80	165	72	3 473	442	1 279
7 or more persons	14	42	19	14	25	72	31	2 135	156	581
Median	2.07	2.17	2.03	2.10	2.23	2.26	2.28	2.34	2.23	2.73
Renter-occupied housing units	**934**	**2 177**	**504**	**645**	**891**	**3 224**	**961**	**97 723**	**11 099**	**11 113**
1 person	381	857	181	231	342	1 201	324	42 992	4 215	3 033
2 persons	229	568	138	152	239	743	237	25 137	3 010	2 980
3 persons	133	338	66	96	131	572	164	13 321	1 757	2 202
4 persons	110	254	68	97	106	415	118	9 199	1 278	1 742
5 persons	61	121	32	45	54	189	74	4 234	580	785
6 persons	15	25	16	14	14	72	31	1 669	168	253
7 or more persons	5	14	3	10	5	32	13	1 171	91	118
Median	1.88	1.91	2.01	2.10	1.93	2.05	2.16	1.73	1.94	2.35
PERSONS PER ROOM										
Owner-occupied housing units	**2 640**	**6 012**	**2 679**	**1 795**	**2 680**	**9 059**	**3 034**	**154 859**	**25 035**	**48 086**
0.50 or less	2 075	4 432	2 127	1 386	1 934	6 428	2 050	114 471	18 189	27 796
0.51 to 0.75	369	975	340	247	422	1 542	552	26 006	4 312	11 457
0.76 to 1.00	171	519	172	142	273	896	343	11 742	2 178	7 798
1.01 to 1.50	24	71	29	15	41	158	72	2 022	302	922
1.51 or more	1	15	11	5	10	35	17	618	54	113
Mean	.40	.43	.42	.40	.43	.44	.47	.42	.43	.52
Renter-occupied housing units	**934**	**2 177**	**504**	**645**	**891**	**3 224**	**961**	**97 723**	**11 099**	**11 113**
0.50 or less	648	1 428	311	429	595	1 933	527	63 376	6 940	5 750
0.51 to 0.75	169	409	97	128	170	663	196	15 755	2 166	2 639
0.76 to 1.00	100	275	75	68	100	500	171	14 315	1 623	2 150
1.01 to 1.50	17	50	13	17	19	101	52	2 686	287	480
1.51 or more	–	15	8	3	7	27	15	1 591	83	94
Mean	.47	.50	.54	.49	.48	.54	.56	.51	.52	.60
Occupied housing units	**3 574**	**8 189**	**3 183**	**2 440**	**3 571**	**12 283**	**3 995**	**252 582**	**36 134**	**59 199**
HOUSEHOLDER 65 YEARS AND OVER										
Occupied housing units	**1 353**	**2 774**	**1 338**	**916**	**1 177**	**3 559**	**1 199**	**54 646**	**9 624**	**8 598**
1-person households	676	1 400	485	478	598	1 707	554	26 937	4 885	3 433
Mean number of persons per room	.30	.31	.34	.29	.30	.32	.33	.33	.31	.36
Units in structure:										
1, detached or attached	1 080	2 197	906	704	944	2 745	935	38 311	7 889	6 603
2 or more	168	411	73	132	141	473	104	15 273	1 307	684
Mobile home, trailer, or other	105	166	359	80	92	341	160	1 062	428	1 311
Specified owner	648	1 523	507	433	606	1 517	590	32 762	6 207	5 172
Mean value (dollars)	27 600	39 000	39 500	30 000	32 200	39 400	37 600	57 800	40 600	59 400
Specified renter	236	561	135	169	200	731	206	16 352	1 859	1 077
Mean contract rent (dollars)	115	155	135	132	150	185	181	341	212	215
With meals included in rent	1	4	–	–	–	38	12	516	78	2
Mean contract rent (dollars)	187	385	–	–	–	789	374	925	871	650
No meals included in rent	209	521	110	146	173	606	153	15 276	1 631	938
No cash rent	26	36	25	23	27	87	41	560	150	137

TIPSII [UPF] GH129 CENSUS90 72583600 06/22/92 4:52 PM MACHINE: C DATA:CENSUS90*H1TIPSDA29. 06/18/92 13:30:56 TAPE: NONE FRAME: 129
TSF:CENSUS90*92. 06/18/92 13:31:35 UTF:CENSUS90*93. 06/18/92 13:31:35 META:CENSUS90*H1TABLES29. 06/18/92 13:47:14

Table 50. **Utilization Characteristics: 1990** —Con.

[For definitions of terms and meanings of symbols, see text]

County	Johnson County	Knox County	Laclede County	Lafayette County	Lawrence County	Lewis County	Lincoln County	Linn County	Livingston County	McDonald County
ROOMS										
All housing units	**16 010**	**2 254**	**11 564**	**12 820**	**12 788**	**4 244**	**12 284**	**6 566**	**6 294**	**7 327**
1 room	119	9	72	142	83	22	83	16	50	112
2 rooms	565	41	285	227	211	98	221	86	94	293
3 rooms	1 288	165	854	808	791	378	801	461	467	647
4 rooms	3 754	461	2 716	2 557	2 692	819	3 244	1 120	1 088	1 757
5 rooms	3 872	561	3 095	3 202	3 593	1 085	3 687	1 918	1 676	2 034
6 rooms	2 958	510	2 253	2 766	2 672	931	2 301	1 389	1 388	1 328
7 rooms	1 718	260	1 242	1 632	1 488	454	1 067	793	741	644
8 rooms	918	150	559	872	710	253	498	465	411	278
9 or more rooms	818	97	488	614	548	204	382	318	379	234
Median	5.1	5.3	5.1	5.3	5.2	5.2	5.0	5.3	5.4	4.9
Owner-occupied housing units	**8 549**	**1 364**	**7 655**	**8 697**	**8 722**	**2 770**	**8 257**	**4 426**	**4 004**	**4 826**
1 room	13	3	13	17	23	3	13	4	1	33
2 rooms	45	8	57	33	56	8	61	14	6	77
3 rooms	229	21	227	163	195	73	276	71	49	247
4 rooms	1 126	204	1 336	1 280	1 365	454	1 680	609	474	1 019
5 rooms	2 179	370	2 195	2 360	2 637	773	2 661	1 368	1 161	1 454
6 rooms	2 103	378	1 821	2 244	2 136	719	1 884	1 062	1 044	1 054
7 rooms	1 361	192	1 070	1 345	1 215	360	929	639	609	515
8 rooms	770	115	491	721	617	205	435	382	336	242
9 or more rooms	723	73	445	534	478	175	318	277	324	185
Median	5.8	5.7	5.5	5.7	5.5	5.6	5.3	5.6	5.8	5.2
Renter-occupied housing units	**6 030**	**455**	**2 765**	**3 035**	**3 002**	**975**	**2 059**	**1 278**	**1 641**	**1 560**
1 room	69	1	28	85	33	5	18	8	42	31
2 rooms	442	18	163	137	118	61	76	44	71	131
3 rooms	882	80	465	523	465	249	320	279	328	257
4 rooms	2 080	105	936	945	968	216	750	275	437	449
5 rooms	1 398	91	669	586	677	188	525	309	331	358
6 rooms	693	83	306	376	418	150	216	198	241	178
7 rooms	283	42	119	220	201	58	77	97	96	96
8 rooms	107	23	43	101	78	31	40	49	55	27
9 or more rooms	76	12	36	62	44	17	37	19	40	33
Median	4.3	4.8	4.3	4.3	4.4	4.3	4.3	4.6	4.4	4.3
DURATION OF VACANCY										
Vacant-for-sale-only housing units	**183**	**41**	**156**	**213**	**205**	**79**	**202**	**107**	**78**	**112**
Less than 2 months	18	2	18	19	29	6	34	5	12	14
2 up to 6 months	77	8	64	58	55	11	54	21	18	33
6 or more months	88	31	74	136	121	62	114	81	48	65
Vacant-for-rent housing units	**633**	**61**	**360**	**219**	**289**	**99**	**235**	**193**	**180**	**257**
Less than 2 months	259	13	150	45	106	23	52	29	50	77
2 up to 6 months	221	14	138	92	112	25	87	80	59	101
6 or more months	153	34	72	82	71	51	96	84	71	79
PERSONS IN UNIT										
Owner-occupied housing units	**8 549**	**1 364**	**7 655**	**8 697**	**8 722**	**2 770**	**8 257**	**4 426**	**4 004**	**4 826**
1 person	1 494	341	1 472	1 767	1 967	574	1 472	1 189	908	960
2 persons	3 281	564	2 913	3 229	3 320	1 082	2 630	1 686	1 535	1 881
3 persons	1 486	184	1 347	1 409	1 384	436	1 570	634	603	838
4 persons	1 473	165	1 239	1 413	1 289	400	1 536	541	576	691
5 persons	579	69	502	595	511	203	713	256	276	293
6 persons	160	26	130	196	173	45	242	91	65	108
7 or more persons	76	15	52	88	78	30	94	29	41	55
Median	2.35	2.10	2.31	2.30	2.22	2.25	2.52	2.11	2.21	2.27
Renter-occupied housing units	**6 030**	**455**	**2 765**	**3 035**	**3 002**	**975**	**2 059**	**1 278**	**1 641**	**1 560**
1 person	1 659	170	949	1 140	983	415	665	556	710	474
2 persons	1 855	116	713	712	734	244	489	288	361	355
3 persons	1 072	65	484	492	516	126	374	164	259	269
4 persons	942	60	376	401	462	109	298	153	206	253
5 persons	351	31	158	196	203	59	150	81	70	133
6 persons	100	10	62	60	60	15	54	27	22	53
7 or more persons	51	3	23	34	44	7	29	9	13	23
Median	2.23	2.00	2.11	2.03	2.21	1.80	2.25	1.79	1.81	2.36
PERSONS PER ROOM										
Owner-occupied housing units	**8 549**	**1 364**	**7 655**	**8 697**	**8 722**	**2 770**	**8 257**	**4 426**	**4 004**	**4 826**
0.50 or less	6 016	1 047	5 266	6 120	6 275	1 972	4 906	3 386	3 010	3 156
0.51 to 0.75	1 563	183	1 382	1 563	1 447	479	1 845	621	619	886
0.76 to 1.00	808	120	858	869	851	270	1 268	362	327	588
1.01 to 1.50	128	11	121	131	123	36	209	46	43	144
1.51 or more	34	3	28	14	26	13	29	11	5	52
Mean	.44	.41	.45	.45	.44	.44	.51	.41	.42	.48
Renter-occupied housing units	**6 030**	**455**	**2 765**	**3 035**	**3 002**	**975**	**2 059**	**1 278**	**1 641**	**1 560**
0.50 or less	3 299	303	1 651	1 872	1 740	651	1 167	869	1 101	817
0.51 to 0.75	1 386	87	553	580	652	186	426	225	303	309
0.76 to 1.00	1 137	56	444	476	480	114	367	153	200	288
1.01 to 1.50	159	8	97	72	104	19	78	30	29	107
1.51 or more	49	1	20	35	26	5	21	1	8	39
Mean	.57	.48	.55	.52	.54	.49	.57	.48	.48	.60
Occupied housing units	**14 579**	**1 819**	**10 420**	**11 732**	**11 724**	**3 745**	**10 316**	**5 704**	**5 645**	**6 386**
HOUSEHOLDER 65 YEARS AND OVER										
Occupied housing units	**2 561**	**645**	**2 800**	**3 354**	**3 536**	**1 159**	**2 192**	**2 097**	**1 821**	**1 656**
1-person households	1 189	324	1 324	1 714	1 733	578	1 045	1 111	944	760
Mean number of persons per room	.31	.30	.32	.32	.31	.31	.34	.29	.30	.33
Units in structure:										
1, detached or attached	1 976	528	2 158	2 441	3 020	834	1 655	1 744	1 420	1 377
2 or more	336	64	365	628	309	212	219	226	299	102
Mobile home, trailer, or other	249	53	277	285	207	113	318	127	102	177
Specified owner	1 136	271	1 266	1 688	1 914	517	940	1 216	978	670
Mean value (dollars)	51 200	25 500	43 300	44 100	39 300	30 700	47 800	26 900	37 900	34 500
Specified renter	476	90	547	728	527	257	334	336	368	212
Mean contract rent (dollars)	237	129	168	227	152	152	194	139	285	108
With meals included in rent	23	–	1	4	–	–	2	1	37	–
Mean contract rent (dollars)	990	–	90	250	–	–	469	1 250	1 149	–
No meals included in rent	410	80	493	664	436	239	276	297	309	170
No cash rent	43	10	53	60	91	18	56	38	22	42

TIPSII [UPF] GH129 CENSUS90 72583600 06/22/92 4:52 PM MACHINE: C DATA:CENSUS90*H1TIPSDA29. 06/18/92 13:30:56 TAPE: NONE FRAME: 130
TSF:CENSUS90*92. 06/18/92 13:31:35 UTF:CENSUS90*93. 06/18/92 13:31:35 META:CENSUS90*H1TABLES29. 06/18/92 13:47:14

Table 50. **Utilization Characteristics: 1990** —Con.

[For definitions of terms and meanings of symbols, see text]

County	Macon County	Madison County	Maries County	Marion County	Mercer County	Miller County	Mississippi County	Moniteau County	Monroe County	Montgomery County
ROOMS										
All housing units	**6 955**	**5 282**	**3 715**	**12 026**	**2 225**	**9 766**	**5 757**	**5 043**	**4 114**	**5 241**
1 room	28	55	39	98	20	91	20	29	32	16
2 rooms	156	154	113	295	31	234	96	93	85	72
3 rooms	474	342	252	1 114	235	878	380	296	280	333
4 rooms	1 385	1 366	771	2 366	572	2 343	1 368	959	877	1 133
5 rooms	1 863	1 485	1 075	3 152	519	2 550	1 707	1 327	1 070	1 484
6 rooms	1 458	1 042	779	2 381	449	1 894	1 168	1 066	840	1 168
7 rooms	783	450	383	1 284	219	904	566	633	468	573
8 rooms	445	227	174	719	124	478	244	361	244	281
9 or more rooms	363	161	129	617	56	394	208	279	218	181
Median	5.3	5.0	5.1	5.2	5.0	5.0	5.1	5.4	5.2	5.2
Owner-occupied housing units	**4 714**	**3 333**	**2 488**	**7 415**	**1 182**	**6 075**	**3 512**	**3 611**	**2 689**	**3 426**
1 room	1	10	6	7	2	15	2	4	4	7
2 rooms	20	24	19	21	4	56	16	23	14	25
3 rooms	98	69	79	148	47	199	64	78	51	94
4 rooms	735	753	427	1 108	227	1 107	630	539	468	607
5 rooms	1 335	1 038	784	2 135	310	1 767	1 088	1 012	749	1 023
6 rooms	1 184	781	613	1 833	306	1 455	869	870	640	863
7 rooms	652	357	306	1 043	151	743	456	534	381	441
8 rooms	373	174	150	594	92	401	205	321	203	226
9 or more rooms	316	127	104	526	43	332	182	230	179	140
Median	5.6	5.3	5.4	5.7	5.5	5.4	5.5	5.7	5.6	5.5
Renter-occupied housing units	**1 446**	**1 011**	**540**	**3 313**	**395**	**1 902**	**1 899**	**972**	**782**	**915**
1 room	17	7	3	56	5	23	14	6	10	2
2 rooms	111	44	28	182	13	104	73	45	38	26
3 rooms	300	173	69	689	85	378	270	176	123	165
4 rooms	384	332	167	962	81	646	594	294	198	266
5 rooms	291	232	136	751	80	373	530	189	186	218
6 rooms	180	131	76	397	72	223	261	130	120	151
7 rooms	83	54	39	146	33	86	100	69	56	53
8 rooms	48	25	9	80	16	32	32	26	25	19
9 or more rooms	32	13	13	50	10	37	25	37	26	15
Median	4.3	4.3	4.5	4.3	4.7	4.2	4.5	4.4	4.6	4.5
DURATION OF VACANCY										
Vacant-for-sale-only housing units	**113**	**42**	**40**	**155**	**144**	**237**	**56**	**68**	**68**	**62**
Less than 2 months	8	1	5	19	5	15	3	11	7	1
2 up to 6 months	13	17	13	31	11	53	33	13	12	15
6 or more months	92	24	22	105	128	169	20	44	49	46
Vacant-for-rent housing units	**160**	**107**	**57**	**337**	**51**	**302**	**125**	**51**	**85**	**110**
Less than 2 months	23	38	12	110	8	71	25	21	17	21
2 up to 6 months	58	40	18	113	12	145	78	8	28	37
6 or more months	79	29	27	114	31	86	22	22	40	52
PERSONS IN UNIT										
Owner-occupied housing units	**4 714**	**3 333**	**2 488**	**7 415**	**1 182**	**6 075**	**3 512**	**3 611**	**2 689**	**3 426**
1 person	1 042	746	509	1 655	302	1 281	807	799	624	800
2 persons	1 867	1 286	926	2 609	529	2 219	1 249	1 248	1 007	1 220
3 persons	744	551	407	1 215	138	998	651	600	359	549
4 persons	685	481	381	1 170	133	926	502	574	390	529
5 persons	250	199	178	529	55	456	192	274	200	227
6 persons	79	49	63	176	22	135	72	68	63	75
7 or more persons	47	21	24	61	3	60	39	48	46	26
Median	2.20	2.22	2.29	2.29	2.05	2.29	2.26	2.31	2.22	2.25
Renter-occupied housing units	**1 446**	**1 011**	**540**	**3 313**	**395**	**1 902**	**1 899**	**972**	**782**	**915**
1 person	621	295	202	1 387	168	718	529	370	311	333
2 persons	350	244	130	767	75	468	432	222	168	209
3 persons	215	210	79	496	57	299	366	153	115	145
4 persons	152	161	68	399	60	245	302	131	96	132
5 persons	74	59	40	166	24	105	148	66	56	54
6 persons	22	33	12	70	7	40	70	20	30	29
7 or more persons	12	9	9	28	4	27	52	10	6	13
Median	1.79	2.36	2.02	1.85	1.89	2.00	2.47	2.02	1.98	2.10
PERSONS PER ROOM										
Owner-occupied housing units	**4 714**	**3 333**	**2 488**	**7 415**	**1 182**	**6 075**	**3 512**	**3 611**	**2 689**	**3 426**
0.50 or less	3 486	2 328	1 685	5 277	927	4 117	2 473	2 536	1 912	2 372
0.51 to 0.75	759	609	444	1 317	138	1 093	591	651	417	602
0.76 to 1.00	400	337	314	683	105	721	363	369	290	387
1.01 to 1.50	64	48	32	121	12	115	76	38	56	55
1.51 or more	5	11	13	17	–	29	9	17	14	10
Mean	.43	.46	.47	.44	.41	.46	.45	.45	.45	.45
Renter-occupied housing units	**1 446**	**1 011**	**540**	**3 313**	**395**	**1 902**	**1 899**	**972**	**782**	**915**
0.50 or less	995	552	347	2 132	263	1 163	988	616	514	576
0.51 to 0.75	249	217	90	622	64	363	406	195	133	153
0.76 to 1.00	161	191	72	444	58	271	366	132	114	141
1.01 to 1.50	30	41	25	89	9	77	117	22	20	39
1.51 or more	11	10	6	26	1	28	22	7	1	6
Mean	.49	.57	.51	.51	.48	.54	.60	.51	.50	.53
Occupied housing units	**6 160**	**4 344**	**3 028**	**10 728**	**1 577**	**7 977**	**5 411**	**4 583**	**3 471**	**4 341**
HOUSEHOLDER 65 YEARS AND OVER										
Occupied housing units	**2 124**	**1 383**	**881**	**3 197**	**627**	**2 127**	**1 597**	**1 382**	**1 117**	**1 425**
1-person households	1 029	623	391	1 675	307	1 003	781	707	528	713
Mean number of persons per room	.31	.32	.33	.31	.32	.32	.34	.30	.31	.31
Units in structure:										
1, detached or attached	1 665	1 136	716	2 374	501	1 674	1 302	1 129	889	1 162
2 or more	316	106	58	687	80	190	195	171	108	124
Mobile home, trailer, or other	143	141	107	136	46	263	100	82	120	139
Specified owner	1 052	752	294	1 818	281	1 000	939	775	505	689
Mean value (dollars)	35 000	34 700	32 700	38 900	23 600	44 500	34 800	37 900	31 800	34 800
Specified renter	397	197	103	737	103	293	369	200	151	184
Mean contract rent (dollars)	196	159	123	167	121	154	113	157	141	159
With meals included in rent	22	2	–	3	–	–	1	–	–	–
Mean contract rent (dollars)	872	337	–	463	–	–	163	–	–	–
No meals included in rent	346	164	75	680	91	251	310	181	127	156
No cash rent	29	31	28	54	12	42	58	19	24	28

TIPSII [UPF] GH129 CENSUS90 72583600 06/22/92 4:52 PM MACHINE: C DATA:CENSUS90*H1TIPSDA29. 06/18/92 13:30:56 TAPE: NONE FRAME: 131
TSF:CENSUS90*92. 06/18/92 13:31:35 UTF:CENSUS90*93. 06/18/92 13:31:35 META:CENSUS90*H1TABLES29. 06/18/92 13:47:14

Table 50. **Utilization Characteristics: 1990** —Con.

[For definitions of terms and meanings of symbols, see text]

County	Morgan County	New Madrid County	Newton County	Nodaway County	Oregon County	Osage County	Ozark County	Pemiscot County	Perry County	Pettis County
ROOMS										
All housing units	**12 642**	**8 557**	**18 384**	**8 349**	**4 484**	**5 414**	**4 451**	**8 806**	**6 867**	**15 443**
1 room	299	44	127	47	36	71	92	47	43	57
2 rooms	568	144	402	228	75	169	155	161	159	283
3 rooms	1 530	549	1 147	723	287	456	350	771	433	1 110
4 rooms	3 382	2 218	3 810	1 463	1 131	970	1 222	2 303	1 438	3 017
5 rooms	3 180	2 523	5 004	1 891	1 315	1 323	1 165	2 518	1 691	4 247
6 rooms	1 867	1 695	3 706	1 623	906	1 217	789	1 685	1 507	3 191
7 rooms	986	795	2 131	1 059	422	639	341	767	848	1 760
8 rooms	499	352	1 029	725	187	334	195	321	478	962
9 or more rooms	331	237	1 028	590	125	235	142	233	270	816
Median	4.7	5.0	5.2	5.4	5.0	5.3	4.8	4.9	5.3	5.3
Owner-occupied housing units	**5 059**	**4 990**	**12 982**	**4 986**	**3 042**	**3 534**	**2 859**	**4 673**	**4 957**	**10 465**
1 room	23	13	31	6	15	7	28	7	9	6
2 rooms	58	24	87	16	27	21	47	21	26	49
3 rooms	268	119	374	69	106	85	142	106	131	187
4 rooms	1 017	906	2 126	570	640	438	652	839	836	1 490
5 rooms	1 485	1 548	3 626	1 170	939	999	806	1 471	1 339	3 058
6 rooms	1 051	1 248	3 077	1 238	704	956	620	1 189	1 234	2 611
7 rooms	573	639	1 831	829	350	537	272	576	718	1 496
8 rooms	332	288	904	588	154	287	172	265	430	834
9 or more rooms	252	205	926	500	107	204	120	199	234	734
Median	5.3	5.4	5.6	6.0	5.3	5.7	5.2	5.4	5.6	5.7
Renter-occupied housing units	**1 210**	**2 805**	**3 904**	**2 634**	**809**	**728**	**627**	**3 537**	**1 154**	**3 591**
1 room	12	21	53	29	9	8	8	33	13	31
2 rooms	67	84	209	190	28	41	24	122	70	164
3 rooms	198	339	597	563	95	162	78	577	186	720
4 rooms	377	1 012	1 240	687	251	214	194	1 216	376	1 061
5 rooms	263	768	983	559	221	123	178	918	208	872
6 rooms	148	373	452	273	131	98	82	423	145	419
7 rooms	81	130	211	168	46	43	37	164	89	185
8 rooms	37	51	97	95	22	22	16	51	36	88
9 or more rooms	27	27	62	70	6	17	10	33	31	51
Median	4.4	4.4	4.4	4.3	4.6	4.2	4.6	4.4	4.3	4.3
DURATION OF VACANCY										
Vacant-for-sale-only housing units	**265**	**69**	**313**	**80**	**57**	**66**	**78**	**66**	**45**	**290**
Less than 2 months	29	9	50	7	1	2	7	10	6	60
2 up to 6 months	49	18	109	18	18	12	19	19	6	95
6 or more months	187	42	154	55	38	52	52	37	33	135
Vacant-for-rent housing units	**186**	**200**	**373**	**196**	**76**	**73**	**55**	**243**	**90**	**408**
Less than 2 months	30	76	143	28	9	9	23	81	29	158
2 up to 6 months	72	69	134	88	28	28	18	74	33	120
6 or more months	84	55	96	80	39	36	14	88	28	130
PERSONS IN UNIT										
Owner-occupied housing units	**5 059**	**4 990**	**12 982**	**4 986**	**3 042**	**3 534**	**2 859**	**4 673**	**4 957**	**10 465**
1 person	1 055	1 122	2 529	1 070	705	654	609	1 184	1 014	2 284
2 persons	2 328	1 734	4 910	1 860	1 246	1 108	1 297	1 589	1 699	3 872
3 persons	716	884	2 273	743	490	595	397	823	808	1 802
4 persons	584	802	2 104	785	415	607	353	654	785	1 574
5 persons	240	297	828	368	138	373	142	252	448	656
6 persons	76	97	249	113	32	137	44	103	162	179
7 or more persons	60	54	89	47	16	60	17	68	41	98
Median	2.13	2.29	2.31	2.27	2.15	2.51	2.13	2.23	2.36	2.26
Renter-occupied housing units	**1 210**	**2 805**	**3 904**	**2 634**	**809**	**728**	**627**	**3 537**	**1 154**	**3 591**
1 person	422	775	1 207	995	266	296	190	1 084	425	1 352
2 persons	323	623	1 006	800	186	190	169	814	266	978
3 persons	188	587	714	364	142	115	121	596	192	569
4 persons	159	458	577	285	148	73	85	504	155	407
5 persons	69	223	270	116	45	31	38	285	81	185
6 persons	33	80	91	57	15	16	13	139	24	63
7 or more persons	16	59	39	17	7	7	11	115	11	37
Median	2.07	2.51	2.24	1.90	2.24	1.86	2.23	2.34	2.07	1.95
PERSONS PER ROOM										
Owner-occupied housing units	**5 059**	**4 990**	**12 982**	**4 986**	**3 042**	**3 534**	**2 859**	**4 673**	**4 957**	**10 465**
0.50 or less	3 729	3 393	9 126	3 735	2 213	2 205	2 050	3 259	3 296	7 630
0.51 to 0.75	773	914	2 294	777	483	724	453	822	961	1 759
0.76 to 1.00	443	567	1 324	419	297	537	280	470	607	933
1.01 to 1.50	88	94	196	48	34	63	52	99	83	118
1.51 or more	26	22	42	7	15	5	24	23	10	25
Mean	.44	.46	.45	.42	.44	.49	.45	.45	.47	.43
Renter-occupied housing units	**1 210**	**2 805**	**3 904**	**2 634**	**809**	**728**	**627**	**3 537**	**1 154**	**3 591**
0.50 or less	753	1 480	2 192	1 758	473	482	364	1 901	701	2 292
0.51 to 0.75	223	605	851	510	162	125	128	682	228	729
0.76 to 1.00	174	520	671	308	143	100	103	626	198	459
1.01 to 1.50	46	150	153	40	25	19	27	234	24	91
1.51 or more	14	50	37	18	6	2	5	94	3	20
Mean	.53	.59	.56	.49	.53	.49	.54	.61	.52	.51
Occupied housing units	**6 269**	**7 795**	**16 886**	**7 620**	**3 851**	**4 262**	**3 486**	**8 210**	**6 111**	**14 056**
HOUSEHOLDER 65 YEARS AND OVER										
Occupied housing units	**2 035**	**2 148**	**4 231**	**2 149**	**1 267**	**1 218**	**1 171**	**2 553**	**1 842**	**3 917**
1-person households	836	1 067	1 937	1 025	580	545	469	1 340	857	1 915
Mean number of persons per room	.33	.33	.32	.30	.32	.32	.34	.33	.31	.31
Units in structure:										
1, detached or attached	1 605	1 775	3 521	1 656	1 065	1 011	887	2 062	1 532	3 227
2 or more	145	187	314	360	69	123	40	311	148	496
Mobile home, trailer, or other	285	186	396	133	133	84	244	180	162	194
Specified owner	1 018	1 269	2 163	1 058	550	553	359	1 320	1 021	2 369
Mean value (dollars)	52 200	31 300	44 200	36 900	27 600	37 300	42 400	29 800	40 200	40 700
Specified renter	223	453	546	437	142	169	94	755	209	641
Mean contract rent (dollars)	174	113	192	214	116	146	134	95	156	221
With meals included in rent	2	1	3	16	–	2	–	2	2	10
Mean contract rent (dollars)	1 063	237	188	747	–	102	–	82	94	655
No meals included in rent	190	358	466	397	115	141	67	644	169	569
No cash rent	31	94	77	24	27	26	27	109	38	62

TIPSII [UPF] GH129 CENSUS90 72583600 06/22/92 4:52 PM MACHINE: C DATA:CENSUS90*H1TIPSDA29. 06/18/92 13:30:56 TAPE: NONE FRAME: 132
TSF:CENSUS90*92. 06/18/92 13:31:35 UTF:CENSUS90*93. 06/18/92 13:31:35 META:CENSUS90*H1TABLES29. 06/18/92 13:47:14

Table 50. **Utilization Characteristics: 1990** —Con.

[For definitions of terms and meanings of symbols, see text]

County	Phelps County	Pike County	Platte County	Polk County	Pulaski County	Putnam County	Ralls County	Randolph County	Ray County
ROOMS									
All housing units	**14 715**	**7 128**	**24 362**	**8 979**	**13 838**	**2 590**	**3 766**	**10 131**	**8 611**
1 room	327	50	259	76	104	17	33	26	17
2 rooms	527	154	726	238	335	59	60	112	74
3 rooms	1 369	640	1 959	660	1 018	218	236	854	430
4 rooms	3 286	1 635	4 312	2 003	3 189	568	861	2 299	1 592
5 rooms	3 403	1 878	4 280	2 466	3 829	641	1 023	2 897	2 370
6 rooms	2 643	1 290	4 659	1 803	2 827	528	769	1 969	2 079
7 rooms	1 492	735	3 679	925	1 335	286	431	966	1 111
8 rooms	856	424	2 417	440	634	167	220	528	530
9 or more rooms	812	322	2 071	368	567	106	133	480	408
Median	5.0	5.1	5.6	5.1	5.1	5.2	5.2	5.1	5.4
Owner-occupied housing units	**8 715**	**4 542**	**14 408**	**5 905**	**6 888**	**1 667**	**2 591**	**6 532**	**6 337**
1 room	14	6	7	23	12	7	4	6	3
2 rooms	58	26	40	42	53	14	18	17	21
3 rooms	249	136	169	174	243	60	79	125	113
4 rooms	1 376	839	879	992	1 253	301	461	1 149	830
5 rooms	2 302	1 325	2 386	1 780	1 889	450	740	1 993	1 827
6 rooms	2 037	996	3 589	1 414	1 511	404	628	1 552	1 739
7 rooms	1 224	599	3 200	782	952	217	361	811	958
8 rooms	739	350	2 209	371	503	129	185	460	475
9 or more rooms	716	265	1 929	327	472	85	115	419	371
Median	5.7	5.5	6.5	5.5	5.5	5.5	5.5	5.5	5.7
Renter-occupied housing units	**4 562**	**1 541**	**7 734**	**2 126**	**5 509**	**499**	**635**	**2 411**	**1 683**
1 room	212	9	206	23	46	2	–	13	9
2 rooms	360	76	530	144	210	25	8	58	44
3 rooms	898	322	1 306	367	607	113	81	516	261
4 rooms	1 442	453	2 679	678	1 440	107	175	746	583
5 rooms	852	342	1 555	453	1 594	110	184	597	372
6 rooms	450	193	833	289	1 150	70	96	294	242
7 rooms	194	85	385	94	304	37	53	108	107
8 rooms	84	32	147	48	101	22	26	44	41
9 or more rooms	70	29	93	30	57	13	12	35	24
Median	4.1	4.3	4.2	4.3	4.8	4.5	4.8	4.3	4.4
DURATION OF VACANCY									
Vacant-for-sale-only housing units	**224**	**129**	**301**	**129**	**206**	**40**	**67**	**192**	**118**
Less than 2 months	31	25	45	18	26	2	4	12	19
2 up to 6 months	62	29	143	43	58	7	7	52	41
6 or more months	131	75	113	68	122	31	56	128	58
Vacant-for-rent housing units	**582**	**147**	**1 444**	**151**	**524**	**42**	**75**	**370**	**173**
Less than 2 months	144	43	619	38	142	17	5	58	69
2 up to 6 months	246	51	613	67	177	12	10	150	48
6 or more months	192	53	212	46	205	13	60	162	56
PERSONS IN UNIT									
Owner-occupied housing units	**8 715**	**4 542**	**14 408**	**5 905**	**6 888**	**1 667**	**2 591**	**6 532**	**6 337**
1 person	1 695	1 011	2 078	1 158	1 327	437	501	1 461	1 089
2 persons	3 354	1 667	5 089	2 333	2 389	697	982	2 384	2 230
3 persons	1 569	736	2 953	986	1 313	217	452	1 087	1 154
4 persons	1 385	651	2 805	907	1 174	193	422	978	1 127
5 persons	507	314	1 086	362	501	100	160	452	519
6 persons	153	100	288	96	137	16	50	110	149
7 or more persons	52	63	109	63	47	7	24	60	69
Median	2.29	2.26	2.51	2.27	2.39	2.07	2.31	2.26	2.43
Renter-occupied housing units	**4 562**	**1 541**	**7 734**	**2 126**	**5 509**	**499**	**635**	**2 411**	**1 683**
1 person	1 764	554	2 985	679	908	220	191	948	551
2 persons	1 246	376	2 280	606	1 240	115	187	560	417
3 persons	736	234	1 187	372	1 229	70	101	409	304
4 persons	509	200	861	281	1 303	51	94	271	229
5 persons	210	112	303	129	580	32	38	147	118
6 persons	70	47	91	37	176	8	17	48	46
7 or more persons	27	18	27	22	73	3	7	28	18
Median	1.91	2.08	1.89	2.13	2.99	1.76	2.18	1.96	2.20
PERSONS PER ROOM									
Owner-occupied housing units	**8 715**	**4 542**	**14 408**	**5 905**	**6 888**	**1 667**	**2 591**	**6 532**	**6 337**
0.50 or less	6 293	3 150	10 843	4 122	4 651	1 277	1 759	4 650	4 231
0.51 to 0.75	1 472	812	2 571	1 022	1 306	239	485	1 123	1 253
0.76 to 1.00	812	473	881	618	763	134	303	655	744
1.01 to 1.50	118	88	94	111	136	11	36	95	97
1.51 or more	20	19	19	32	32	6	8	9	12
Mean	.43	.45	.42	.45	.46	.41	.46	.44	.47
Renter-occupied housing units	**4 562**	**1 541**	**7 734**	**2 126**	**5 509**	**499**	**635**	**2 411**	**1 683**
0.50 or less	2 747	921	5 059	1 254	2 286	358	408	1 539	1 010
0.51 to 0.75	860	302	1 442	436	1 528	85	126	488	345
0.76 to 1.00	762	248	1 001	337	1 368	45	82	307	278
1.01 to 1.50	131	55	162	84	257	11	19	64	42
1.51 or more	62	15	70	15	70	–	–	13	8
Mean	.53	.55	.50	.55	.64	.46	.50	.52	.54
Occupied housing units	**13 277**	**6 083**	**22 142**	**8 031**	**12 397**	**2 166**	**3 226**	**8 943**	**8 020**
HOUSEHOLDER 65 YEARS AND OVER									
Occupied housing units	**3 061**	**1 791**	**2 915**	**2 361**	**1 866**	**841**	**943**	**2 637**	**1 915**
1-person households	1 427	907	1 198	1 059	905	446	413	1 360	902
Mean number of persons per room	.32	.32	.31	.32	.33	.31	.32	.31	.32
Units in structure:									
1, detached or attached	2 309	1 377	2 298	1 909	1 364	669	779	2 039	1 567
2 or more	435	246	512	228	186	117	58	418	234
Mobile home, trailer, or other	317	168	105	224	316	55	106	180	114
Specified owner	1 486	883	1 776	1 129	862	410	404	1 469	999
Mean value (dollars)	45 600	33 500	76 700	41 100	42 300	26 300	36 900	33 000	40 700
Specified renter	616	325	598	354	339	154	104	511	327
Mean contract rent (dollars)	168	149	494	162	194	128	155	152	182
With meals included in rent	2	–	94	2	3	2	–	–	–
Mean contract rent (dollars)	707	–	960	175	413	369	–	–	–
No meals included in rent	569	294	466	311	288	138	76	459	288
No cash rent	45	31	38	41	48	14	28	52	39

TIPSII [UPF] GH129 CENSUS90 72583600 06/22/92 4:52 PM MACHINE: C DATA:CENSUS90*H1TIPSDA29. 06/18/92 13:30:56 TAPE: NONE FRAME: 133
TSF:CENSUS90*92. 06/18/92 13:31:35 UTF:CENSUS90*93. 06/18/92 13:31:35 META:CENSUS90*H1TABLES29. 06/18/92 13:47:14

Table 50. **Utilization Characteristics: 1990** —Con.

[For definitions of terms and meanings of symbols, see text]

County	Reynolds County	Ripley County	St. Charles County	St. Clair County	Ste. Genevieve County	St. Francois County	St. Louis County	Saline County	Schuyler County
ROOMS									
All housing units	**3 537**	**5 597**	**79 113**	**4 645**	**6 766**	**20 321**	**401 839**	**10 033**	**1 986**
1 room	45	40	445	99	146	141	1 919	33	7
2 rooms	96	150	1 450	146	129	311	6 430	140	35
3 rooms	297	328	4 515	513	490	1 744	28 785	646	161
4 rooms	945	1 480	13 197	1 162	1 368	5 072	62 252	1 930	434
5 rooms	989	1 708	19 320	1 153	1 831	5 679	95 583	2 835	533
6 rooms	669	1 071	15 441	848	1 421	3 938	76 804	2 022	421
7 rooms	287	475	11 251	405	741	1 841	57 209	1 154	207
8 rooms	129	183	8 054	184	370	931	40 353	679	117
9 or more rooms	80	162	5 440	135	270	664	32 504	594	71
Median	4.9	5.0	5.5	4.8	5.2	5.0	5.6	5.3	5.2
Owner-occupied housing units	**1 945**	**3 623**	**56 785**	**2 631**	**4 719**	**13 079**	**280 843**	**6 284**	**1 304**
1 room	13	10	47	10	14	20	79	6	3
2 rooms	20	41	176	24	24	53	625	25	4
3 rooms	65	117	829	121	131	303	3 126	95	38
4 rooms	389	822	5 512	555	732	2 578	21 652	848	243
5 rooms	652	1 176	14 236	745	1 418	4 058	68 893	1 849	380
6 rooms	446	799	13 225	617	1 190	3 179	65 326	1 527	323
7 rooms	206	371	10 196	297	649	1 518	52 279	916	159
8 rooms	90	152	7 501	151	322	800	38 021	529	95
9 or more rooms	64	135	5 063	111	239	570	30 842	489	59
Median	5.2	5.2	6.1	5.3	5.5	5.4	6.2	5.7	5.5
Renter-occupied housing units	**597**	**1 165**	**17 546**	**868**	**988**	**4 591**	**99 267**	**2 619**	**425**
1 room	2	12	303	13	1	53	1 663	17	3
2 rooms	17	61	1 001	27	28	165	5 197	87	22
3 rooms	96	135	3 039	169	204	1 107	22 155	425	90
4 rooms	173	381	6 132	229	332	1 641	34 021	748	99
5 rooms	144	323	4 070	199	206	928	21 309	647	90
6 rooms	103	160	1 640	128	124	424	8 870	354	62
7 rooms	39	58	776	65	55	170	3 636	177	32
8 rooms	17	16	364	21	24	62	1 473	108	18
9 or more rooms	6	19	221	17	14	41	943	56	9
Median	4.6	4.5	4.2	4.5	4.3	4.1	4.1	4.6	4.5
DURATION OF VACANCY									
Vacant-for-sale-only housing units	**39**	**83**	**1 153**	**100**	**57**	**318**	**5 189**	**178**	**32**
Less than 2 months	5	12	201	8	8	49	839	19	3
2 up to 6 months	7	30	510	28	16	117	1 982	45	5
6 or more months	27	41	442	64	33	152	2 368	114	24
Vacant-for-rent housing units	**45**	**107**	**1 851**	**91**	**68**	**532**	**10 333**	**331**	**35**
Less than 2 months	10	40	746	24	25	133	4 205	106	9
2 up to 6 months	9	42	767	30	16	245	4 323	112	9
6 or more months	26	25	338	37	27	154	1 805	113	17
PERSONS IN UNIT									
Owner-occupied housing units	**1 945**	**3 623**	**56 785**	**2 631**	**4 719**	**13 079**	**280 843**	**6 284**	**1 304**
1 person	373	829	7 329	658	782	2 540	50 499	1 542	301
2 persons	795	1 431	17 092	1 134	1 574	4 852	96 175	2 390	545
3 persons	327	556	11 809	339	819	2 423	52 799	979	185
4 persons	293	505	12 803	326	891	2 045	49 870	875	177
5 persons	110	192	5 521	120	465	840	21 475	339	75
6 persons	30	67	1 618	37	132	252	6 874	110	15
7 or more persons	17	43	613	17	56	127	3 151	49	6
Median	2.25	2.19	2.84	2.08	2.50	2.32	2.43	2.17	2.14
Renter-occupied housing units	**597**	**1 165**	**17 546**	**868**	**988**	**4 591**	**99 267**	**2 619**	**425**
1 person	161	355	6 028	328	371	1 544	43 033	957	166
2 persons	153	259	5 249	209	268	1 161	29 475	618	91
3 persons	113	210	2 926	118	132	767	13 755	407	64
4 persons	97	186	2 036	126	125	631	8 223	345	65
5 persons	51	96	879	60	62	331	3 165	204	27
6 persons	16	38	293	21	17	109	1 057	56	8
7 or more persons	6	21	135	6	13	48	559	32	4
Median	2.40	2.38	2.02	2.01	1.96	2.15	1.72	2.07	2.01
PERSONS PER ROOM									
Owner-occupied housing units	**1 945**	**3 623**	**56 785**	**2 631**	**4 719**	**13 079**	**280 843**	**6 284**	**1 304**
0.50 or less	1 307	2 506	36 574	1 974	2 916	8 813	205 676	4 755	956
0.51 to 0.75	344	611	12 998	379	1 002	2 544	49 227	958	217
0.76 to 1.00	244	418	6 469	229	699	1 438	22 475	497	117
1.01 to 1.50	36	73	660	36	88	239	2 975	67	13
1.51 or more	14	15	84	13	14	45	490	7	1
Mean	.47	.46	.48	.43	.50	.47	.43	.41	.43
Renter-occupied housing units	**597**	**1 165**	**17 546**	**868**	**988**	**4 591**	**99 267**	**2 619**	**425**
0.50 or less	326	630	10 871	560	643	2 517	69 597	1 656	276
0.51 to 0.75	149	234	3 669	158	163	1 021	16 903	490	84
0.76 to 1.00	94	238	2 521	124	145	829	10 458	375	53
1.01 to 1.50	26	51	379	18	29	176	1 693	77	11
1.51 or more	2	12	106	8	8	48	616	21	1
Mean	.56	.58	.53	.51	.52	.58	.48	.51	.51
Occupied housing units	**2 542**	**4 788**	**74 331**	**3 499**	**5 707**	**17 670**	**380 110**	**8 903**	**1 729**
HOUSEHOLDER 65 YEARS AND OVER									
Occupied housing units	**724**	**1 522**	**8 817**	**1 292**	**1 422**	**4 875**	**81 746**	**2 800**	**655**
1-person households	306	705	3 603	608	625	2 225	35 078	1 412	324
Mean number of persons per room	.33	.33	.34	.32	.33	.33	.32	.30	.31
Units in structure:									
1, detached or attached	565	1 214	6 374	999	1 147	3 793	62 451	2 351	512
2 or more	54	102	1 661	135	136	590	18 332	304	89
Mobile home, trailer, or other	105	206	782	158	139	492	963	145	54
Specified owner	305	673	5 280	492	737	2 949	56 630	1 617	296
Mean value (dollars)	32 800	32 100	76 700	31 500	48 100	41 700	92 300	37 900	23 500
Specified renter	89	244	1 748	211	188	843	16 395	470	126
Mean contract rent (dollars)	124	123	368	135	159	186	430	167	120
With meals included in rent	–	2	37	–	–	1	1 500	1	–
Mean contract rent (dollars)	–	50	1 002	–	–	875	946	1 250	–
No meals included in rent	80	194	1 600	189	166	761	14 191	437	109
No cash rent	9	48	111	22	22	81	704	32	17

TIPSII [UPF] GH129 CENSUS90 72583600 06/22/92 4:52 PM MACHINE: C DATA:CENSUS90*H1TIPSDA29. 06/18/92 13:30:56 TAPE: NONE FRAME: 134
TSF:CENSUS90*92. 06/18/92 13:31:35 UTF:CENSUS90*93. 06/18/92 13:31:35 META:CENSUS90*H1TABLES29. 06/18/92 13:47:14

Table 50. **Utilization Characteristics: 1990** —Con.

[For definitions of terms and meanings of symbols, see text]

County	Scotland County	Scott County	Shannon County	Shelby County	Stoddard County	Stone County	Sullivan County	Taney County	Texas County
ROOMS									
All housing units	**2 302**	**15 881**	**3 312**	**3 277**	**12 288**	**11 294**	**3 093**	**13 273**	**9 525**
1 room	6	81	26	12	43	83	21	187	86
2 rooms	49	215	55	53	201	308	50	541	286
3 rooms	187	1 202	236	245	739	1 002	270	1 481	727
4 rooms	478	3 674	803	599	3 061	3 027	603	3 823	2 114
5 rooms	570	4 553	988	838	3 666	3 012	836	3 337	2 511
6 rooms	461	3 089	697	723	2 422	1 953	619	1 988	1 905
7 rooms	265	1 482	277	410	1 145	980	335	955	1 011
8 rooms	169	867	128	230	555	485	213	507	494
9 or more rooms	117	718	102	167	456	444	146	454	391
Median	5.3	5.1	5.0	5.4	5.1	4.9	5.2	4.7	5.1
Owner-occupied housing units	**1 439**	**10 201**	**2 296**	**2 126**	**8 182**	**6 434**	**1 976**	**7 713**	**6 360**
1 room	2	8	13	3	6	17	4	24	27
2 rooms	11	27	23	8	45	85	7	92	58
3 rooms	36	168	79	54	139	284	48	355	232
4 rooms	266	1 638	505	286	1 533	1 335	342	1 747	1 132
5 rooms	363	3 209	717	575	2 634	1 816	565	2 250	1 814
6 rooms	343	2 451	546	559	1 956	1 401	467	1 581	1 490
7 rooms	197	1 281	231	322	984	752	254	822	848
8 rooms	131	765	104	178	477	392	162	448	414
9 or more rooms	90	654	78	141	408	352	127	394	345
Median	5.6	5.5	5.2	5.7	5.4	5.3	5.5	5.2	5.5
Renter-occupied housing units	**517**	**4 560**	**621**	**683**	**3 201**	**1 451**	**639**	**2 608**	**2 081**
1 room	2	40	4	1	28	23	10	56	14
2 rooms	26	159	15	36	122	84	26	185	155
3 rooms	89	893	110	141	499	220	154	488	344
4 rooms	122	1 617	187	165	1 146	454	129	1 002	627
5 rooms	115	1 051	162	134	782	349	147	488	469
6 rooms	82	509	86	111	377	177	78	227	292
7 rooms	38	171	28	56	140	75	50	89	108
8 rooms	27	75	16	26	65	37	32	36	48
9 or more rooms	16	45	13	13	42	32	13	37	24
Median	4.7	4.2	4.5	4.5	4.3	4.4	4.5	4.1	4.3
DURATION OF VACANCY									
Vacant-for-sale-only housing units	**51**	**282**	**39**	**47**	**136**	**301**	**52**	**310**	**145**
Less than 2 months	3	29	1	1	19	25	1	31	7
2 up to 6 months	4	78	10	10	43	63	6	82	37
6 or more months	44	175	28	36	74	213	45	197	101
Vacant-for-rent housing units	**64**	**399**	**67**	**59**	**260**	**225**	**78**	**541**	**156**
Less than 2 months	9	131	7	6	113	33	12	226	51
2 up to 6 months	22	162	28	22	88	72	20	190	58
6 or more months	33	106	32	31	59	120	46	125	47
PERSONS IN UNIT									
Owner-occupied housing units	**1 439**	**10 201**	**2 296**	**2 126**	**8 182**	**6 434**	**1 976**	**7 713**	**6 360**
1 person	384	1 957	465	525	1 859	1 246	503	1 582	1 317
2 persons	573	3 522	876	813	3 162	3 159	812	3 622	2 493
3 persons	194	1 928	397	319	1 468	886	297	1 139	1 079
4 persons	169	1 812	353	283	1 158	745	243	868	946
5 persons	71	666	148	126	400	277	81	344	352
6 persons	21	212	33	46	97	84	32	112	122
7 or more persons	27	104	24	14	38	37	8	46	51
Median	2.09	2.39	2.28	2.16	2.21	2.12	2.10	2.13	2.25
Renter-occupied housing units	**517**	**4 560**	**621**	**683**	**3 201**	**1 451**	**639**	**2 608**	**2 081**
1 person	202	1 533	200	313	942	450	251	913	771
2 persons	125	1 075	161	151	870	439	170	823	488
3 persons	84	793	97	97	562	242	85	385	319
4 persons	66	673	93	62	515	189	78	304	286
5 persons	26	300	42	48	211	93	41	129	149
6 persons	6	117	20	8	65	26	8	33	46
7 or more persons	8	69	8	4	36	12	6	21	22
Median	1.95	2.19	2.19	1.69	2.26	2.13	1.90	1.98	2.05
PERSONS PER ROOM									
Owner-occupied housing units	**1 439**	**10 201**	**2 296**	**2 126**	**8 182**	**6 434**	**1 976**	**7 713**	**6 360**
0.50 or less	1 106	6 909	1 526	1 596	5 953	4 793	1 514	5 806	4 463
0.51 to 0.75	190	1 969	409	327	1 369	994	276	1 124	1 076
0.76 to 1.00	115	1 152	285	175	750	522	157	630	667
1.01 to 1.50	23	153	62	26	93	99	27	119	120
1.51 or more	5	18	14	2	17	26	2	34	34
Mean	.42	.46	.48	.42	.43	.43	.40	.44	.45
Renter-occupied housing units	**517**	**4 560**	**621**	**683**	**3 201**	**1 451**	**639**	**2 608**	**2 081**
0.50 or less	356	2 599	379	508	1 831	875	428	1 612	1 269
0.51 to 0.75	92	930	105	101	652	288	112	478	405
0.76 to 1.00	57	789	97	61	594	219	85	394	311
1.01 to 1.50	11	194	31	12	96	47	8	90	81
1.51 or more	1	48	9	1	28	22	6	34	15
Mean	.48	.57	.54	.46	.56	.53	.49	.54	.54
Occupied housing units	**1 956**	**14 761**	**2 917**	**2 809**	**11 383**	**7 885**	**2 615**	**10 321**	**8 441**
HOUSEHOLDER 65 YEARS AND OVER									
Occupied housing units	**720**	**3 825**	**833**	**1 046**	**3 383**	**2 569**	**1 021**	**3 455**	**2 438**
1-person households	375	1 921	374	536	1 606	947	519	1 324	1 177
Mean number of persons per room	.29	.32	.33	.30	.32	.33	.29	.35	.32
Units in structure:									
1, detached or attached	575	2 989	684	797	2 878	2 029	815	2 333	1 850
2 or more	85	584	55	165	296	192	127	369	305
Mobile home, trailer, or other	60	252	94	84	209	348	79	753	283
Specified owner	355	2 285	329	480	1 918	1 389	461	1 691	873
Mean value (dollars)	27 700	41 700	29 200	28 500	33 800	64 200	22 500	59 300	34 800
Specified renter	122	909	131	198	570	291	174	459	450
Mean contract rent (dollars)	141	162	108	142	128	229	129	203	127
With meals included in rent	1	8	–	–	4	–	1	–	–
Mean contract rent (dollars)	90	744	–	–	457	–	113	–	–
No meals included in rent	110	793	99	176	479	223	155	392	396
No cash rent	11	108	32	22	87	68	18	67	54

TIPSII [UPF] GH129 CENSUS90 72583600 06/22/92 4:52 PM MACHINE: C DATA:CENSUS90*H1TIPSDA29. 06/18/92 13:30:56 TAPE: NONE FRAME: 135
TSF:CENSUS90*92. 06/18/92 13:31:35 UTF:CENSUS90*93. 06/18/92 13:31:35 META:CENSUS90*H1TABLES29. 06/18/92 13:47:14

Table 50. **Utilization Characteristics: 1990** —Con.

[For definitions of terms and meanings of symbols, see text]

County	Vernon County	Warren County	Washington County	Wayne County	Webster County	Worth County	Wright County	St. Louis city
ROOMS								
All housing units	**8 181**	**8 841**	**8 075**	**6 406**	**9 067**	**1 269**	**7 214**	**194 919**
1 room	70	93	85	51	46	6	58	4 478
2 rooms	133	142	186	156	141	12	178	9 128
3 rooms	730	620	628	529	612	97	504	41 598
4 rooms	1 610	2 314	2 339	2 111	1 892	241	1 669	47 320
5 rooms	2 204	2 286	2 337	1 799	2 531	306	1 947	44 578
6 rooms	1 704	1 664	1 379	1 011	1 889	290	1 440	23 840
7 rooms	903	916	582	438	1 008	165	771	10 393
8 rooms	437	451	308	170	514	94	341	5 679
9 or more rooms	390	355	231	141	434	58	306	7 905
Median	5.2	5.0	4.8	4.7	5.2	5.4	5.1	4.4
Owner-occupied housing units	**5 291**	**5 713**	**5 479**	**3 526**	**6 526**	**787**	**4 801**	**74 352**
1 room	8	13	20	9	20	2	22	64
2 rooms	33	28	65	27	51	2	53	252
3 rooms	134	147	195	165	204	18	128	3 569
4 rooms	869	975	1 361	931	1 057	121	899	12 998
5 rooms	1 504	1 753	1 757	1 113	1 935	207	1 389	23 096
6 rooms	1 287	1 352	1 123	709	1 567	211	1 138	15 247
7 rooms	737	759	504	328	862	111	640	8 143
8 rooms	375	382	262	125	436	67	272	4 605
9 or more rooms	344	304	192	119	394	48	260	6 378
Median	5.6	5.5	5.1	5.1	5.5	5.7	5.4	5.4
Renter-occupied housing units	**2 010**	**1 357**	**1 503**	**1 081**	**1 865**	**250**	**1 709**	**90 579**
1 room	41	20	16	8	13	–	28	3 657
2 rooms	61	51	49	42	66	3	101	7 231
3 rooms	445	238	207	129	326	57	275	29 550
4 rooms	505	512	581	412	609	58	497	25 392
5 rooms	477	253	377	276	427	43	390	15 722
6 rooms	293	140	176	131	241	27	230	6 165
7 rooms	119	86	46	51	105	35	98	1 534
8 rooms	39	37	29	19	55	20	52	629
9 or more rooms	30	20	22	13	23	7	38	699
Median	4.4	4.2	4.3	4.4	4.4	4.7	4.4	3.7
DURATION OF VACANCY								
Vacant-for-sale-only housing units	**127**	**102**	**76**	**96**	**156**	**14**	**129**	**2 560**
Less than 2 months	15	16	5	13	17	3	13	246
2 up to 6 months	32	36	28	35	42	1	46	786
6 or more months	80	50	43	48	97	10	70	1 528
Vacant-for-rent housing units	**265**	**194**	**139**	**112**	**134**	**25**	**138**	**13 818**
Less than 2 months	92	67	27	45	54	1	46	2 951
2 up to 6 months	78	70	81	35	42	6	58	5 239
6 or more months	95	57	31	32	38	18	34	5 628
PERSONS IN UNIT								
Owner-occupied housing units	**5 291**	**5 713**	**5 479**	**3 526**	**6 526**	**787**	**4 801**	**74 352**
1 person	1 276	964	976	767	1 088	235	1 089	21 154
2 persons	2 030	2 065	1 754	1 523	2 348	321	1 796	23 887
3 persons	748	991	1 105	550	1 216	95	767	11 728
4 persons	746	977	938	426	1 122	83	701	8 730
5 persons	338	474	449	174	482	37	288	4 526
6 persons	107	159	170	54	145	14	104	2 121
7 or more persons	46	83	87	32	125	2	56	2 206
Median	2.17	2.42	2.51	2.15	2.43	1.99	2.23	2.17
Renter-occupied housing units	**2 010**	**1 357**	**1 503**	**1 081**	**1 865**	**250**	**1 709**	**90 579**
1 person	767	459	398	300	578	101	590	43 523
2 persons	498	342	321	303	485	51	409	20 737
3 persons	292	217	298	205	341	39	275	11 197
4 persons	260	200	250	170	270	36	235	7 530
5 persons	136	98	150	66	127	14	127	3 978
6 persons	39	23	46	25	44	7	50	1 860
7 or more persons	18	18	40	12	20	2	23	1 754
Median	1.98	2.14	2.61	2.29	2.23	1.97	2.15	1.59
PERSONS PER ROOM								
Owner-occupied housing units	**5 291**	**5 713**	**5 479**	**3 526**	**6 526**	**787**	**4 801**	**74 352**
0.50 or less	3 876	3 678	3 200	2 495	4 235	623	3 332	52 570
0.51 to 0.75	831	1 098	1 162	597	1 243	104	772	12 110
0.76 to 1.00	488	796	883	357	842	52	567	7 233
1.01 to 1.50	80	108	190	65	160	8	103	1 923
1.51 or more	16	33	44	12	46	–	27	516
Mean	.43	.49	.53	.46	.49	.38	.45	.45
Renter-occupied housing units	**2 010**	**1 357**	**1 503**	**1 081**	**1 865**	**250**	**1 709**	**90 579**
0.50 or less	1 264	774	729	612	1 083	167	1 002	55 405
0.51 to 0.75	380	279	319	232	408	52	336	14 864
0.76 to 1.00	294	236	322	182	293	24	297	14 087
1.01 to 1.50	52	48	105	36	70	7	60	4 168
1.51 or more	20	20	28	19	11	–	14	2 055
Mean	.52	.55	.63	.56	.55	.47	.55	.56
Occupied housing units	**7 301**	**7 070**	**6 982**	**4 607**	**8 391**	**1 037**	**6 510**	**164 931**
HOUSEHOLDER 65 YEARS AND OVER								
Occupied housing units	**2 198**	**1 690**	**1 595**	**1 498**	**2 042**	**419**	**1 972**	**46 532**
1-person households	1 127	684	710	640	926	230	998	26 519
Mean number of persons per room	.31	.33	.35	.35	.33	.28	.32	.37
Units in structure:								
1, detached or attached	1 806	1 137	1 215	1 174	1 640	349	1 598	22 007
2 or more	265	139	87	60	194	42	222	23 904
Mobile home, trailer, or other	127	414	293	264	208	28	152	621
Specified owner	1 062	677	745	681	840	225	836	18 972
Mean value (dollars)	34 500	59 700	34 900	30 800	41 400	20 300	32 100	53 200
Specified renter	381	212	226	188	315	55	334	20 223
Mean contract rent (dollars)	147	177	146	158	145	118	130	236
With meals included in rent	2	–	1	–	–	–	1	465
Mean contract rent (dollars)	213	–	137	–	–	–	1 250	504
No meals included in rent	345	174	174	127	267	51	294	19 123
No cash rent	34	38	51	61	48	4	39	635

TIPSII [UPF] GH129 CENSUS90 72583600 06/22/92 4:52 PM MACHINE: C DATA:CENSUS90*H1TIPSDA29. 06/18/92 13:30:56 TAPE: NONE FRAME: 136
TSF:CENSUS90*92. 06/18/92 13:31:35 UTF:CENSUS90*93. 06/18/92 13:31:35 META:CENSUS90*H1TABLES29. 06/18/92 13:47:14

Table 51. **Financial Characteristics: 1990**

[For definitions of terms and meanings of symbols, see text]

County	Adair County	Andrew County	Atchison County	Audrain County	Barry County	Barton County	Bates County	Benton County	Bollinger County	Boone County
VALUE										
Specified owner-occupied housing units	**3 457**	**2 631**	**1 335**	**4 715**	**4 269**	**1 972**	**2 404**	**2 636**	**1 293**	**15 719**
Less than $20,000	552	365	431	935	498	547	726	381	390	421
$20,000 to $29,999	511	276	267	896	633	375	421	468	273	763
$30,000 to $39,999	546	419	206	883	836	346	388	559	208	1 314
$40,000 to $49,999	549	421	153	663	696	224	310	449	162	1 937
$50,000 to $59,999	384	328	104	437	451	153	184	292	99	2 202
$60,000 to $69,999	297	269	64	311	402	138	132	198	67	2 320
$70,000 to $79,999	241	144	48	232	244	68	101	118	41	1 756
$80,000 to $89,999	133	112	22	123	156	39	64	78	31	1 197
$90,000 to $99,999	59	75	15	66	86	28	27	37	5	906
$100,000 to $124,999	90	106	18	81	125	31	27	32	11	1 249
$125,000 to $149,999	39	37	5	34	67	9	13	11	4	729
$150,000 to $174,999	26	30	–	20	37	7	8	4	–	336
$175,000 to $199,999	15	19	1	10	12	1	1	3	–	209
$200,000 to $249,999	9	15	–	13	13	3	–	1	2	206
$250,000 to $299,999	3	8	1	4	9	1	–	1	–	84
$300,000 to $399,999	–	5	–	3	3	1	1	3	–	63
$400,000 to $499,999	1	1	–	–	1	–	–	–	–	15
$500,000 or more	2	1	–	4	–	1	1	1	–	12
Median (dollars)	41 900	45 900	28 800	36 000	42 300	31 800	31 400	38 300	29 400	65 100
Mean (dollars)	47 900	53 800	34 200	42 400	49 600	37 900	36 700	42 700	34 400	75 700
Specified vacant-for-sale-only housing units	**151**	**32**	**20**	**68**	**163**	**60**	**95**	**148**	**24**	**326**
Less than $20,000	59	10	14	29	21	39	47	52	15	24
$20,000 to $39,999	48	10	4	25	62	10	30	63	7	78
$40,000 to $59,999	23	6	1	7	47	6	10	19	2	84
$60,000 to $79,999	7	4	1	3	16	4	7	10	–	56
$80,000 to $99,999	4	–	–	1	11	1	1	2	–	36
$100,000 to $149,999	8	1	–	1	5	–	–	1	–	39
$150,000 to $199,999	2	–	–	2	1	–	–	1	–	5
$200,000 to $249,999	–	1	–	–	–	–	–	–	–	4
$250,000 to $299,999	–	–	–	–	–	–	–	–	–	–
$300,000 or more	–	–	–	–	–	–	–	–	–	–
Median (dollars)	27 000	30 000	10 000	21 600	39 400	15 000	20 300	27 200	17 000	54 700
Mean (dollars)	35 700	42 300	19 000	29 800	44 700	23 600	26 000	31 500	20 500	63 000
Owner-occupied mobile homes or trailers	**652**	**467**	**114**	**582**	**1 279**	**351**	**484**	**703**	**529**	**3 312**
Median (dollars)	10 000–	14 000	10 000–	14 600	15 300	13 100	13 100	17 300	13 700	10 900
Mean (dollars)	16 600	19 800	21 900	21 800	22 400	19 600	21 300	26 200	21 400	18 000
CONTRACT RENT										
Specified renter-occupied housing units	**3 440**	**946**	**771**	**2 055**	**2 075**	**950**	**1 220**	**888**	**542**	**18 368**
Less than $100	231	121	128	393	108	174	128	84	55	702
$100 to $149	397	102	191	318	280	161	234	112	133	769
$150 to $199	810	159	188	414	599	251	347	269	150	1 700
$200 to $249	559	136	82	366	440	151	228	154	60	2 534
$250 to $299	555	129	44	242	211	71	74	86	23	3 258
$300 to $349	354	128	12	95	88	22	41	32	5	3 092
$350 to $399	181	60	4	32	65	14	19	12	4	2 611
$400 to $449	111	16	1	15	36	5	–	3	–	1 115
$450 to $499	33	13	1	9	6	3	1	–	–	700
$500 to $549	17	3	10	1	8	1	–	1	–	472
$550 to $599	12	1	1	–	1	–	–	–	–	355
$600 to $649	4	1	1	–	1	1	–	–	–	182
$650 to $699	2	4	–	–	1	–	–	1	–	92
$700 to $749	–	–	–	–	–	1	–	–	–	50
$750 to $999	1	–	–	–	2	–	–	–	–	97
$1,000 or more	–	–	–	–	1	–	1	1	–	82
No cash rent	173	73	108	170	228	95	147	133	112	557
Median (dollars)	215	218	153	174	194	164	172	183	156	299
Mean (dollars)	228	223	162	177	206	167	177	188	158	311
Specified vacant-for-rent housing units	**315**	**55**	**99**	**221**	**173**	**72**	**157**	**88**	**34**	**1 214**
Less than $100	16	14	24	59	9	11	25	7	3	110
$100 to $199	162	19	56	105	95	39	82	55	18	275
$200 to $299	102	19	16	44	60	18	40	23	8	364
$300 to $399	29	2	3	10	7	3	10	3	1	293
$400 to $499	6	–	–	2	2	1	–	–	–	85
$500 to $599	–	–	–	1	–	–	–	–	–	40
$600 to $749	–	1	–	–	–	–	–	–	–	18
$750 to $999	–	–	–	–	–	–	–	–	3	4
$1,000 or more	–	–	–	–	–	–	–	–	1	25
Median (dollars)	191	180	140	159	184	171	166	176	163	265
Mean (dollars)	202	175	149	158	189	170	170	178	256	289
MEALS INCLUDED IN RENT										
Specified renter-occupied housing units	**3 440**	**946**	**771**	**2 055**	**2 075**	**950**	**1 220**	**888**	**542**	**18 368**
With meals included in rent	8	1	10	6	9	2	3	–	1	128
Mean (dollars)	206	513	414	100	500	188	180	–	163	926
No meals included in rent	3 259	872	653	1 879	1 838	853	1 070	755	429	17 683
No cash rent	173	73	108	170	228	95	147	133	112	557

TIPSII [UPF] GH129 CENSUS90 72583600 06/22/92 4:52 PM MACHINE: C DATA:CENSUS90*H1TIPSDA29. 06/18/92 13:30:56 TAPE: NONE FRAME: 137
TSF:CENSUS90*92. 06/18/92 13:31:35 UTF:CENSUS90*93. 06/18/92 13:31:35 META:CENSUS90*H1TABLES29. 06/18/92 13:47:14

Table 51. **Financial Characteristics: 1990**—Con.

[For definitions of terms and meanings of symbols, see text]

County	Buchanan County	Butler County	Caldwell County	Callaway County	Camden County	Cape Girardeau County	Carroll County	Carter County	Cass County	Cedar County
VALUE										
Specified owner-occupied housing units	**18 062**	**6 957**	**1 332**	**4 759**	**5 724**	**11 971**	**1 977**	**728**	**11 801**	**2 092**
Less than $20,000	2 783	1 545	525	421	230	633	761	206	385	473
$20,000 to $29,999	2 949	1 133	255	510	278	867	318	160	542	376
$30,000 to $39,999	3 065	1 249	233	702	458	1 368	271	132	943	420
$40,000 to $49,999	2 673	985	130	842	554	1 908	218	107	1 687	297
$50,000 to $59,999	1 879	623	78	752	618	1 757	138	54	1 595	175
$60,000 to $69,999	1 454	475	56	608	629	1 518	98	27	1 656	128
$70,000 to $79,999	1 041	320	31	401	617	1 208	54	11	1 551	91
$80,000 to $89,999	665	196	12	216	451	819	28	10	1 160	34
$90,000 to $99,999	454	127	5	129	388	593	25	9	744	33
$100,000 to $124,999	488	133	3	113	529	592	35	2	809	39
$125,000 to $149,999	242	72	1	41	343	306	20	3	388	14
$150,000 to $174,999	161	43	3	15	207	168	7	2	147	5
$175,000 to $199,999	67	22	–	3	128	79	3	–	88	2
$200,000 to $249,999	73	20	–	4	132	83	–	4	63	1
$250,000 to $299,999	34	10	–	2	77	30	1	1	21	2
$300,000 to $399,999	21	2	–	–	59	33	–	–	17	1
$400,000 to $499,999	8	1	–	–	10	4	–	–	2	1
$500,000 or more	5	1	–	–	16	5	–	–	3	–
Median (dollars)	40 800	36 300	25 600	48 900	71 600	56 100	26 900	29 900	64 700	34 200
Mean (dollars)	48 700	42 900	29 500	51 500	86 900	64 300	34 200	34 800	69 700	39 800
Specified vacant-for-sale-only housing units	**327**	**204**	**30**	**126**	**444**	**230**	**47**	**24**	**233**	**62**
Less than $20,000	82	71	18	43	39	20	23	5	20	31
$20,000 to $39,999	116	74	8	43	53	69	13	7	36	22
$40,000 to $59,999	50	30	2	21	93	53	10	9	49	6
$60,000 to $79,999	33	18	2	11	113	43	1	2	67	2
$80,000 to $99,999	23	7	–	6	66	20	–	–	35	–
$100,000 to $149,999	12	3	–	1	54	19	–	–	21	–
$150,000 to $199,999	6	1	–	1	15	4	–	–	4	1
$200,000 to $249,999	4	–	–	–	6	1	–	1	1	–
$250,000 to $299,999	–	–	–	–	4	–	–	–	–	–
$300,000 or more	1	–	–	–	1	1	–	–	–	–
Median (dollars)	32 900	27 400	17 500	27 800	65 800	48 200	20 800	40 000	64 800	20 000
Mean (dollars)	45 800	34 200	23 500	35 200	72 900	58 100	25 700	43 200	64 500	26 300
Owner-occupied mobile homes or trailers	**1 255**	**1 273**	**243**	**1 711**	**1 364**	**1 333**	**235**	**266**	**2 086**	**567**
Median (dollars)	11 600	10 200	13 900	13 600	15 600	12 300	11 100	12 200	14 100	15 000
Mean (dollars)	17 600	16 400	22 700	20 100	24 200	19 200	21 200	19 400	19 200	20 500
CONTRACT RENT										
Specified renter-occupied housing units	**10 046**	**4 528**	**569**	**2 366**	**1 957**	**7 257**	**883**	**448**	**4 964**	**853**
Less than $100	744	480	67	256	132	408	139	49	293	105
$100 to $149	1 010	902	117	275	141	514	240	143	228	223
$150 to $199	1 935	1 096	163	485	282	1 116	215	116	410	231
$200 to $249	1 828	834	86	436	244	1 423	108	38	577	120
$250 to $299	1 618	489	40	409	250	1 668	40	19	746	54
$300 to $349	1 220	196	6	173	196	826	25	3	551	17
$350 to $399	741	107	5	69	161	446	4	–	641	6
$400 to $449	189	48	–	37	86	178	1	–	442	–
$450 to $499	87	14	–	15	54	116	1	–	276	1
$500 to $549	30	13	–	7	53	88	1	1	180	2
$550 to $599	28	3	–	1	10	80	–	–	94	–
$600 to $649	28	5	–	3	11	39	1	–	81	–
$650 to $699	26	–	–	3	5	20	–	–	46	–
$700 to $749	12	1	–	–	3	4	–	–	24	–
$750 to $999	35	1	2	2	6	23	–	–	34	–
$1,000 or more	12	–	–	–	2	8	–	–	11	–
No cash rent	503	339	83	195	321	300	108	79	330	94
Median (dollars)	227	180	166	207	253	251	152	147	306	159
Mean (dollars)	238	189	170	210	265	257	157	150	319	165
Specified vacant-for-rent housing units	**1 121**	**452**	**72**	**299**	**653**	**754**	**118**	**54**	**496**	**148**
Less than $100	78	47	11	31	53	20	14	9	10	15
$100 to $199	323	235	48	97	124	190	84	38	53	101
$200 to $299	446	145	12	145	198	361	16	7	216	29
$300 to $399	231	23	1	18	191	129	2	–	98	3
$400 to $499	13	1	–	4	45	21	–	–	65	–
$500 to $599	11	1	–	4	32	23	1	–	18	–
$600 to $749	12	–	–	–	7	5	1	–	14	–
$750 to $999	7	–	–	–	3	3	–	–	18	–
$1,000 or more	–	–	–	–	–	2	–	–	4	–
Median (dollars)	229	173	147	211	271	245	161	142	289	158
Mean (dollars)	244	180	150	207	276	260	165	140	339	162
MEALS INCLUDED IN RENT										
Specified renter-occupied housing units	**10 046**	**4 528**	**569**	**2 366**	**1 957**	**7 257**	**883**	**448**	**4 964**	**853**
With meals included in rent	40	12	3	5	3	119	1	2	143	3
Mean (dollars)	563	173	392	355	270	627	163	102	678	271
No meals included in rent	9 503	4 177	483	2 166	1 633	6 838	774	367	4 491	756
No cash rent	503	339	83	195	321	300	108	79	330	94

TIPSII [UPF] GH129 CENSUS90 72583600 06/22/92 4:52 PM MACHINE: C DATA:CENSUS90*H1TIPSDA29. 06/18/92 13:30:56 TAPE: NONE FRAME: 138
TSF:CENSUS90*92. 06/18/92 13:31:35 UTF:CENSUS90*93. 06/18/92 13:31:35 META:CENSUS90*H1TABLES29. 06/18/92 13:47:14

Table 51. **Financial Characteristics: 1990**—Con.

[For definitions of terms and meanings of symbols, see text]

County	Chariton County	Christian County	Clark County	Clay County	Clinton County	Cole County	Cooper County	Crawford County	Dade County	Dallas County
VALUE										
Specified owner-occupied housing units	**1 486**	**5 542**	**1 122**	**34 869**	**3 039**	**12 161**	**2 523**	**3 031**	**1 084**	**1 456**
Less than $20,000	580	192	405	396	293	271	395	437	281	338
$20,000 to $29,999	238	345	233	676	351	512	417	546	239	295
$30,000 to $39,999	213	561	178	1 731	473	1 009	467	663	238	298
$40,000 to $49,999	154	1 089	121	3 869	502	2 051	356	492	142	190
$50,000 to $59,999	109	689	73	5 791	393	2 199	261	292	63	135
$60,000 to $69,999	79	787	58	6 270	355	2 011	244	238	49	91
$70,000 to $79,999	50	648	27	4 594	274	1 275	140	137	31	35
$80,000 to $89,999	25	342	11	3 495	164	841	88	82	14	29
$90,000 to $99,999	10	249	8	2 499	105	573	51	55	10	16
$100,000 to $124,999	17	317	5	2 572	76	688	58	44	11	21
$125,000 to $149,999	7	180	3	1 290	27	379	27	18	3	7
$150,000 to $174,999	2	62	–	830	15	154	8	14	1	1
$175,000 to $199,999	–	40	–	386	8	72	6	4	–	–
$200,000 to $249,999	1	27	–	269	2	69	4	6	2	–
$250,000 to $299,999	1	9	–	111	–	28	–	1	–	–
$300,000 to $399,999	–	3	–	52	–	18	1	1	–	–
$400,000 to $499,999	–	1	–	18	–	8	–	1	–	–
$500,000 or more	–	1	–	20	1	3	–	–	–	–
Median (dollars)	26 100	58 400	26 300	67 800	47 900	60 200	39 600	37 900	30 900	33 000
Mean (dollars)	32 800	64 700	31 100	76 400	52 000	67 400	45 400	43 400	34 700	37 300
Specified vacant-for-sale-only housing units	**57**	**176**	**31**	**630**	**72**	**188**	**73**	**93**	**36**	**42**
Less than $20,000	47	5	24	18	14	19	23	24	12	16
$20,000 to $39,999	6	25	4	67	21	40	17	34	16	17
$40,000 to $59,999	3	53	3	160	18	52	17	21	7	5
$60,000 to $79,999	1	47	–	145	11	29	14	6	1	3
$80,000 to $99,999	–	23	–	92	4	22	–	7	–	1
$100,000 to $149,999	–	15	–	91	2	24	1	1	–	–
$150,000 to $199,999	–	5	–	51	2	1	–	–	–	–
$200,000 to $249,999	–	1	–	3	–	–	1	–	–	–
$250,000 to $299,999	–	1	–	–	–	1	–	–	–	–
$300,000 or more	–	1	–	3	–	–	–	–	–	–
Median (dollars)	11 300	62 300	10 000–	67 600	41 700	51 900	31 900	31 400	26 000	26 500
Mean (dollars)	16 600	69 500	16 400	80 000	49 000	59 900	38 900	37 100	29 300	29 200
Owner-occupied mobile homes or trailers	**303**	**1 514**	**329**	**1 625**	**401**	**904**	**326**	**893**	**251**	**635**
Median (dollars)	11 700	15 400	10 000–	11 800	20 100	11 700	15 000	12 900	16 500	15 700
Mean (dollars)	19 700	22 100	24 900	15 500	28 100	18 600	22 500	19 900	25 300	24 800
CONTRACT RENT										
Specified renter-occupied housing units	**596**	**2 136**	**515**	**18 745**	**1 169**	**7 208**	**1 119**	**1 303**	**469**	**790**
Less than $100	120	117	63	581	94	345	166	79	66	102
$100 to $149	169	172	153	442	123	481	161	235	133	175
$150 to $199	132	341	131	591	216	1 064	268	352	129	232
$200 to $249	68	350	51	1 353	244	1 409	172	235	54	123
$250 to $299	13	336	18	2 605	191	1 788	123	144	15	37
$300 to $349	3	247	6	3 246	122	895	56	60	4	18
$350 to $399	1	168	1	3 370	59	489	42	32	–	3
$400 to $449	–	94	1	2 408	19	267	15	2	1	3
$450 to $499	–	43	–	1 703	8	133	7	3	–	1
$500 to $549	–	28	6	959	6	74	6	2	1	1
$550 to $599	–	20	–	496	–	22	1	–	–	–
$600 to $649	–	10	–	265	–	13	1	–	–	1
$650 to $699	–	8	–	89	1	4	–	1	–	–
$700 to $749	–	8	–	40	2	4	–	1	–	–
$750 to $999	–	3	–	113	–	6	–	1	–	–
$1,000 or more	–	–	–	42	1	2	–	–	–	–
No cash rent	90	191	85	442	83	212	101	156	66	94
Median (dollars)	138	249	150	355	218	255	183	185	151	163
Mean (dollars)	139	261	158	358	225	257	192	194	151	165
Specified vacant-for-rent housing units	**108**	**198**	**53**	**2 499**	**123**	**806**	**172**	**153**	**39**	**63**
Less than $100	30	6	17	19	7	45	13	9	13	10
$100 to $199	67	44	32	104	33	262	97	89	23	41
$200 to $299	11	91	4	440	58	383	52	48	3	12
$300 to $399	–	46	–	980	17	86	6	7	–	–
$400 to $499	–	7	–	597	5	21	4	–	–	–
$500 to $599	–	3	–	219	2	8	–	–	–	–
$600 to $749	–	1	–	119	1	1	–	–	–	–
$750 to $999	–	–	–	15	–	–	–	–	–	–
$1,000 or more	–	–	–	6	–	–	–	–	–	–
Median (dollars)	122	245	120	367	229	219	181	182	138	152
Mean (dollars)	127	255	126	381	240	227	191	188	133	148
MEALS INCLUDED IN RENT										
Specified renter-occupied housing units	**596**	**2 136**	**515**	**18 745**	**1 169**	**7 208**	**1 119**	**1 303**	**469**	**790**
With meals included in rent	1	7	6	88	2	23	2	4	4	2
Mean (dollars)	90	638	446	848	469	359	132	284	50	138
No meals included in rent	505	1 938	424	18 215	1 084	6 973	1 016	1 143	399	694
No cash rent	90	191	85	442	83	212	101	156	66	94

TIPSII [UPF] GH129 CENSUS90 72583600 06/22/92 4:52 PM MACHINE: C DATA:CENSUS90*H1TIPSDA29. 06/18/92 13:30:56 TAPE: NONE FRAME: 139
TSF:CENSUS90*92. 06/18/92 13:31:35 UTF:CENSUS90*93. 06/18/92 13:31:35 META:CENSUS90*H1TABLES29. 06/18/92 13:47:14

[For definitions of terms and meanings of symbols, see text]

County	Daviess County	DeKalb County	Dent County	Douglas County	Dunklin County	Franklin County	Gasconade County	Gentry County	Greene County	Grundy County
VALUE										
Specified owner-occupied housing units	**1 171**	**1 129**	**1 938**	**1 222**	**6 848**	**14 138**	**2 445**	**1 313**	**42 153**	**2 153**
Less than $20,000	493	319	385	264	2 047	535	319	573	1 730	917
$20,000 to $29,999	203	182	395	237	1 372	828	362	244	3 077	368
$30,000 to $39,999	169	182	372	264	1 207	1 622	467	180	4 927	296
$40,000 to $49,999	85	146	286	176	762	2 249	393	132	6 136	165
$50,000 to $59,999	71	102	163	103	513	2 198	308	74	6 380	152
$60,000 to $69,999	47	81	145	74	353	2 023	267	48	5 776	96
$70,000 to $79,999	40	49	76	40	255	1 401	142	25	4 003	69
$80,000 to $89,999	21	25	39	18	116	960	77	12	2 732	35
$90,000 to $99,999	15	19	31	18	78	678	38	9	1 939	16
$100,000 to $124,999	18	16	23	16	76	856	44	10	2 231	27
$125,000 to $149,999	5	6	6	7	36	382	12	1	1 353	6
$150,000 to $174,999	3	–	5	2	11	213	5	3	645	2
$175,000 to $199,999	1	2	1	–	3	78	4	2	431	–
$200,000 to $249,999	–	–	9	–	9	60	4	–	382	3
$250,000 to $299,999	–	–	–	1	6	30	–	–	176	–
$300,000 to $399,999	–	–	1	–	3	11	1	–	142	–
$400,000 to $499,999	–	–	–	2	–	6	2	–	46	–
$500,000 or more	–	–	1	–	1	8	–	–	47	1
Median (dollars)	24 600	33 200	34 800	34 000	30 000	58 100	41 800	23 000	57 900	24 200
Mean (dollars)	31 800	38 000	40 600	38 900	35 800	65 100	46 000	29 000	67 500	31 300
Specified vacant-for-sale-only housing units	**40**	**14**	**63**	**35**	**139**	**300**	**38**	**54**	**1 019**	**69**
Less than $20,000	27	5	22	14	68	45	10	31	80	50
$20,000 to $39,999	9	7	27	12	50	88	13	20	254	16
$40,000 to $59,999	2	1	8	6	13	78	10	3	305	1
$60,000 to $79,999	1	1	5	2	6	48	3	–	171	2
$80,000 to $99,999	1	–	1	–	1	18	1	–	88	–
$100,000 to $149,999	–	–	–	1	1	16	–	–	83	–
$150,000 to $199,999	–	–	–	–	–	4	1	–	19	–
$200,000 to $249,999	–	–	–	–	–	3	–	–	10	–
$250,000 to $299,999	–	–	–	–	–	–	–	–	2	–
$300,000 or more	–	–	–	–	–	–	–	–	7	–
Median (dollars)	11 000	22 000	26 500	24 400	20 700	44 300	35 000	10 000–	52 600	12 100
Mean (dollars)	19 400	25 000	30 000	31 100	25 200	51 200	38 100	19 200	61 900	17 300
Owner-occupied mobile homes or trailers	**263**	**268**	**578**	**555**	**823**	**3 642**	**601**	**177**	**2 835**	**194**
Median (dollars)	15 100	16 100	14 300	12 500	10 000–	17 000	13 700	10 000–	12 400	10 400
Mean (dollars)	24 200	23 300	20 700	21 400	14 900	23 800	21 200	20 000	19 000	15 600
CONTRACT RENT										
Specified renter-occupied housing units	**522**	**649**	**1 154**	**711**	**4 057**	**5 758**	**934**	**568**	**28 892**	**1 019**
Less than $100	114	111	108	69	1 051	207	67	86	1 129	201
$100 to $149	106	152	332	174	1 015	387	200	154	1 421	210
$150 to $199	151	125	325	210	894	926	254	157	3 210	214
$200 to $249	46	108	175	107	358	964	165	53	4 376	158
$250 to $299	21	52	80	23	161	1 196	97	26	6 121	71
$300 to $349	12	14	21	7	89	759	38	6	4 308	50
$350 to $399	2	10	7	5	28	512	13	2	3 056	14
$400 to $449	2	4	3	–	8	212	5	2	1 605	2
$450 to $499	–	1	–	2	4	122	2	1	1 189	1
$500 to $549	1	1	2	–	1	38	–	–	547	2
$550 to $599	1	–	–	–	1	24	–	–	317	–
$600 to $649	–	–	–	–	–	14	–	–	159	–
$650 to $699	–	–	–	–	1	5	–	–	83	–
$700 to $749	–	–	–	–	–	10	–	–	114	–
$750 to $999	–	–	–	–	–	4	–	–	188	–
$1,000 or more	1	–	1	–	–	3	1	–	135	–
No cash rent	65	71	100	114	446	375	92	81	934	96
Median (dollars)	152	160	160	162	139	258	179	151	281	160
Mean (dollars)	153	167	169	163	142	262	187	151	297	166
Specified vacant-for-rent housing units	**43**	**37**	**102**	**29**	**361**	**668**	**90**	**74**	**3 075**	**101**
Less than $100	11	8	8	2	66	20	5	10	58	6
$100 to $199	28	23	63	22	217	142	57	47	435	44
$200 to $299	4	6	24	3	70	313	23	16	1 283	45
$300 to $399	–	–	5	2	8	145	4	1	767	5
$400 to $499	–	–	–	–	–	33	1	–	241	1
$500 to $599	–	–	–	–	–	8	–	–	98	–
$600 to $749	–	–	1	–	–	5	–	–	31	–
$750 to $999	–	–	–	–	–	1	–	–	85	–
$1,000 or more	–	–	1	–	–	1	–	–	77	–
Median (dollars)	122	124	162	169	148	254	174	151	282	201
Mean (dollars)	127	141	189	173	151	261	182	151	329	198
MEALS INCLUDED IN RENT										
Specified renter-occupied housing units	**522**	**649**	**1 154**	**711**	**4 057**	**5 758**	**934**	**568**	**28 892**	**1 019**
With meals included in rent	2	4	2	4	5	12	3	1	357	1
Mean (dollars)	650	219	769	282	181	273	212	50	826	237
No meals included in rent	455	574	1 052	593	3 606	5 371	839	486	27 601	922
No cash rent	65	71	100	114	446	375	92	81	934	96

TIPSII [UPF] GH129 CENSUS90 72583600 06/22/92 4:52 PM MACHINE: C DATA:CENSUS90*H1TIPSDA29. 06/18/92 13:30:56 TAPE: NONE FRAME: 140
TSF:CENSUS90*92. 06/18/92 13:31:35 UTF:CENSUS90*93. 06/18/92 13:31:35 META:CENSUS90*H1TABLES29. 06/18/92 13:47:14

Table 51. **Financial Characteristics: 1990**—Con.

[For definitions of terms and meanings of symbols, see text]

County	Harrison County	Henry County	Hickory County	Holt County	Howard County	Howell County	Iron County	Jackson County	Jasper County	Jefferson County
VALUE										
Specified owner-occupied housing units	**1 524**	**3 927**	**1 020**	**1 088**	**1 542**	**4 505**	**1 811**	**137 742**	**19 661**	**33 753**
Less than $20,000	757	766	198	499	443	828	377	8 047	3 071	591
$20,000 to $29,999	240	730	174	175	277	784	331	9 838	3 318	1 122
$30,000 to $39,999	188	682	192	138	303	915	390	14 532	4 100	2 383
$40,000 to $49,999	97	551	151	107	203	705	272	19 269	2 860	3 926
$50,000 to $59,999	96	371	123	65	115	431	149	20 492	1 935	5 503
$60,000 to $69,999	72	300	87	41	83	321	124	18 459	1 523	6 831
$70,000 to $79,999	31	220	51	22	56	204	63	13 479	998	4 942
$80,000 to $89,999	17	103	17	12	24	95	45	9 784	552	3 032
$90,000 to $99,999	12	72	12	6	14	63	24	6 929	409	1 796
$100,000 to $124,999	9	68	8	9	9	69	18	7 123	403	1 906
$125,000 to $149,999	2	34	1	6	8	48	7	3 748	220	857
$150,000 to $174,999	1	16	5	4	4	14	4	2 235	131	462
$175,000 to $199,999	–	3	–	1	–	12	–	1 176	52	178
$200,000 to $249,999	1	10	1	–	2	7	4	1 133	48	126
$250,000 to $299,999	1	1	–	–	–	7	–	554	26	52
$300,000 to $399,999	–	–	–	1	–	1	–	484	9	31
$400,000 to $499,999	–	–	–	–	1	1	3	215	2	3
$500,000 or more	–	–	–	2	–	–	–	245	4	12
Median (dollars)	20 200	36 500	37 500	22 600	31 400	36 800	34 900	58 200	38 300	64 800
Mean (dollars)	27 900	42 400	40 500	30 900	35 700	42 400	39 600	67 300	45 400	69 500
Specified vacant-for-sale-only housing units	**62**	**96**	**79**	**39**	**46**	**89**	**40**	**3 027**	**509**	**564**
Less than $20,000	40	25	24	29	18	25	11	321	132	40
$20,000 to $39,999	16	40	31	7	26	37	23	784	198	90
$40,000 to $59,999	3	15	19	1	1	19	5	810	84	152
$60,000 to $79,999	2	10	3	2	1	5	1	514	61	156
$80,000 to $99,999	1	5	1	–	–	1	–	252	19	64
$100,000 to $149,999	–	–	1	–	–	1	–	194	11	52
$150,000 to $199,999	–	1	–	–	–	–	–	89	1	4
$200,000 to $249,999	–	–	–	–	–	–	–	39	3	3
$250,000 to $299,999	–	–	–	–	–	–	–	12	–	2
$300,000 or more	–	–	–	–	–	1	–	12	–	1
Median (dollars)	13 500	31 300	30 300	14 300	22 800	28 100	28 300	49 300	31 200	60 000
Mean (dollars)	20 900	37 300	32 800	19 300	24 000	36 200	27 600	60 200	39 000	64 300
Owner-occupied mobile homes or trailers	**238**	**598**	**784**	**201**	**340**	**1 286**	**435**	**2 432**	**1 726**	**9 443**
Median (dollars)	10 000–	13 400	20 800	10 500	11 900	11 600	10 800	10 600	12 900	14 500
Mean (dollars)	19 900	23 700	28 300	19 100	21 600	18 200	16 500	19 000	20 200	20 100
CONTRACT RENT										
Specified renter-occupied housing units	**683**	**1 931**	**389**	**447**	**739**	**2 749**	**827**	**96 076**	**10 644**	**10 567**
Less than $100	205	343	56	92	98	460	78	5 779	920	534
$100 to $149	183	303	89	119	134	624	197	3 867	928	426
$150 to $199	108	447	107	84	208	595	211	6 112	2 036	641
$200 to $249	56	299	51	49	132	421	121	10 260	2 074	1 090
$250 to $299	25	234	10	11	46	258	59	14 483	1 889	1 677
$300 to $349	11	109	2	2	22	52	14	14 334	1 131	1 967
$350 to $399	5	40	–	1	7	25	6	13 973	535	1 811
$400 to $449	2	12	2	2	–	10	4	8 778	224	776
$450 to $499	–	11	–	1	–	1	7	5 755	123	427
$500 to $549	–	–	–	–	2	1	5	3 618	62	292
$550 to $599	–	–	–	1	–	–	1	2 161	47	202
$600 to $649	–	3	–	–	–	–	1	1 166	20	72
$650 to $699	–	–	–	–	–	–	–	917	8	28
$700 to $749	–	–	–	–	–	2	–	513	6	10
$750 to $999	–	1	–	1	–	31	3	1 040	41	14
$1,000 or more	–	–	–	–	–	3	–	587	30	9
No cash rent	88	129	72	84	90	266	120	2 733	570	591
Median (dollars)	124	176	155	139	169	160	165	320	224	315
Mean (dollars)	132	182	151	145	170	176	179	332	236	311
Specified vacant-for-rent housing units	**46**	**171**	**74**	**38**	**89**	**253**	**100**	**14 707**	**1 127**	**1 230**
Less than $100	19	13	19	7	17	29	3	719	86	31
$100 to $199	20	83	43	23	54	166	68	1 515	376	106
$200 to $299	5	61	10	7	15	46	26	4 916	492	365
$300 to $399	2	11	1	1	3	10	2	4 363	136	548
$400 to $499	–	3	–	–	–	–	1	1 724	23	123
$500 to $599	–	–	1	–	–	–	–	747	5	46
$600 to $749	–	–	–	–	–	–	–	431	4	9
$750 to $999	–	–	–	–	–	2	–	209	2	1
$1,000 or more	–	–	–	–	–	–	–	83	3	1
Median (dollars)	110	190	155	146	151	152	163	303	216	314
Mean (dollars)	122	195	143	155	150	168	170	325	226	315
MEALS INCLUDED IN RENT										
Specified renter-occupied housing units	**683**	**1 931**	**389**	**447**	**739**	**2 749**	**827**	**96 076**	**10 644**	**10 567**
With meals included in rent	1	5	–	1	–	41	17	717	88	8
Mean (dollars)	187	345	–	113	–	748	369	758	805	400
No meals included in rent	594	1 797	317	362	649	2 442	690	92 626	9 986	9 968
No cash rent	88	129	72	84	90	266	120	2 733	570	591

TIPSII [UPF] GH129 CENSUS90 72583600 06/22/92 4:52 PM MACHINE: C DATA:CENSUS90*H1TIPSDA29. 06/18/92 13:30:56 TAPE: NONE FRAME: 141
TSF:CENSUS90*92. 06/18/92 13:31:35 UTF:CENSUS90*93. 06/18/92 13:31:35 META:CENSUS90*H1TABLES29. 06/18/92 13:47:14

[For definitions of terms and meanings of symbols, see text]

County	Johnson County	Knox County	Laclede County	Lafayette County	Lawrence County	Lewis County	Lincoln County	Linn County	Livingston County	McDonald County
VALUE										
Specified owner-occupied housing units	**4 690**	**695**	**3 911**	**5 419**	**5 150**	**1 537**	**4 214**	**2 985**	**2 748**	**1 956**
Less than $20,000	348	341	549	622	753	532	315	1 352	698	462
$20,000 to $29,999	423	121	552	667	885	303	329	556	428	426
$30,000 to $39,999	592	73	701	903	1 195	222	485	401	422	455
$40,000 to $49,999	653	69	637	934	805	199	647	260	355	233
$50,000 to $59,999	625	45	431	726	475	107	634	156	264	139
$60,000 to $69,999	707	19	361	563	406	65	510	101	192	115
$70,000 to $79,999	502	12	253	419	253	44	380	65	137	53
$80,000 to $89,999	293	6	124	236	148	18	283	35	77	26
$90,000 to $99,999	179	3	86	137	89	16	231	13	54	14
$100,000 to $124,999	219	2	116	134	85	23	240	34	66	19
$125,000 to $149,999	76	2	56	44	28	3	100	3	26	6
$150,000 to $174,999	34	1	23	20	13	1	39	3	15	5
$175,000 to $199,999	12	–	8	5	7	1	10	4	9	–
$200,000 to $249,999	20	–	10	4	4	2	5	1	4	–
$250,000 to $299,999	5	–	1	2	3	–	3	1	1	–
$300,000 to $399,999	1	1	2	2	1	1	1	–	–	2
$400,000 to $499,999	1	–	1	–	–	–	–	–	–	–
$500,000 or more	–	–	–	1	–	–	2	–	–	1
Median (dollars)	54 900	20 500	42 100	45 300	37 900	28 000	54 400	22 400	35 800	31 800
Mean (dollars)	58 600	27 200	48 200	49 300	43 000	33 700	60 000	28 700	41 800	36 200
Specified vacant-for-sale-only housing units	**128**	**35**	**104**	**122**	**143**	**57**	**130**	**80**	**61**	**71**
Less than $20,000	15	27	14	31	47	33	20	56	27	33
$20,000 to $39,999	35	8	40	35	48	20	38	18	22	24
$40,000 to $59,999	29	–	30	23	25	4	31	4	6	9
$60,000 to $79,999	24	–	15	22	13	–	27	–	2	2
$80,000 to $99,999	14	–	1	8	9	–	7	1	3	1
$100,000 to $149,999	10	–	2	2	1	–	6	1	1	1
$150,000 to $199,999	1	–	2	1	–	–	1	–	–	1
$200,000 to $249,999	–	–	–	–	–	–	–	–	–	–
$250,000 to $299,999	–	–	–	–	–	–	–	–	–	–
$300,000 or more	–	–	–	–	–	–	–	–	–	–
Median (dollars)	49 200	10 000–	39 200	37 700	30 200	16 800	46 000	10 000	22 500	21 100
Mean (dollars)	55 000	14 400	43 000	43 200	35 500	20 000	48 300	18 500	28 600	28 200
Owner-occupied mobile homes or trailers	**1 240**	**122**	**1 359**	**1 153**	**869**	**395**	**1 990**	**332**	**320**	**900**
Median (dollars)	16 100	11 200	13 700	15 600	14 200	11 800	18 400	10 400	12 100	15 900
Mean (dollars)	23 000	24 600	20 900	21 500	22 700	17 700	26 800	19 900	21 500	22 800
CONTRACT RENT										
Specified renter-occupied housing units	**5 624**	**304**	**2 406**	**2 615**	**2 558**	**814**	**1 789**	**1 093**	**1 439**	**1 210**
Less than $100	183	68	209	256	235	91	75	204	180	209
$100 to $149	286	71	360	328	357	231	136	274	215	184
$150 to $199	774	68	609	477	744	245	310	242	376	306
$200 to $249	771	29	479	509	515	110	359	150	211	222
$250 to $299	736	12	259	325	253	27	264	52	183	78
$300 to $349	754	2	195	245	113	7	219	19	64	36
$350 to $399	615	3	48	96	66	1	117	5	28	7
$400 to $449	268	1	17	79	15	4	46	2	12	1
$450 to $499	159	–	5	21	3	–	20	–	9	1
$500 to $549	74	–	9	11	6	–	11	–	4	–
$550 to $599	48	–	–	12	1	–	4	–	–	–
$600 to $649	28	–	–	6	1	–	3	–	1	–
$650 to $699	12	–	–	1	–	–	–	–	–	–
$700 to $749	9	–	–	2	–	–	–	–	–	–
$750 to $999	23	1	–	1	1	–	1	2	11	1
$1,000 or more	10	–	4	–	–	–	–	2	28	–
No cash rent	874	49	212	246	248	98	224	141	117	165
Median (dollars)	272	141	193	210	185	157	230	150	185	165
Mean (dollars)	284	146	201	219	192	159	243	156	218	166
Specified vacant-for-rent housing units	**616**	**56**	**343**	**203**	**255**	**88**	**218**	**175**	**168**	**222**
Less than $100	12	16	24	25	17	13	10	32	13	54
$100 to $199	202	28	164	76	140	64	77	98	84	92
$200 to $299	192	11	125	64	84	10	95	37	55	67
$300 to $399	134	–	26	36	12	1	32	2	12	9
$400 to $499	44	–	1	1	1	–	2	6	3	–
$500 to $599	11	–	–	–	1	–	1	–	1	–
$600 to $749	3	–	1	1	–	–	–	–	–	–
$750 to $999	4	1	2	–	–	–	–	–	–	–
$1,000 or more	14	–	–	–	–	–	1	–	–	–
Median (dollars)	239	146	191	200	181	146	218	150	189	166
Mean (dollars)	287	155	199	209	191	146	231	162	197	161
MEALS INCLUDED IN RENT										
Specified renter-occupied housing units	**5 624**	**304**	**2 406**	**2 615**	**2 558**	**814**	**1 789**	**1 093**	**1 439**	**1 210**
With meals included in rent	36	–	6	10	3	–	5	3	40	1
Mean (dollars)	757	–	372	209	230	–	340	850	1 120	263
No meals included in rent	4 714	255	2 188	2 359	2 307	716	1 560	949	1 282	1 044
No cash rent	874	49	212	246	248	98	224	141	117	165

TIPSII [UPF] GH129 CENSUS90 72583600 06/22/92 4:52 PM MACHINE: C DATA:CENSUS90*H1TIPSDA29. 06/18/92 13:30:56 TAPE: NONE FRAME: 142
TSF:CENSUS90*92. 06/18/92 13:31:35 UTF:CENSUS90*93. 06/18/92 13:31:35 META:CENSUS90*H1TABLES29. 06/18/92 13:47:14

Table 51. **Financial Characteristics: 1990**—Con.

[For definitions of terms and meanings of symbols, see text]

County	Macon County	Madison County	Maries County	Marion County	Mercer County	Miller County	Mississippi County	Moniteau County	Monroe County	Montgomery County
VALUE										
Specified owner-occupied housing units	**2 834**	**1 998**	**879**	**5 501**	**598**	**3 110**	**2 768**	**2 103**	**1 298**	**1 823**
Less than $20,000	820	433	172	1 217	312	366	703	351	350	455
$20,000 to $29,999	473	428	166	960	117	393	555	361	253	342
$30,000 to $39,999	433	429	183	902	84	529	516	387	233	334
$40,000 to $49,999	396	284	122	695	46	636	334	340	169	241
$50,000 to $59,999	282	157	81	552	18	342	221	240	85	159
$60,000 to $69,999	180	107	73	471	10	299	164	179	96	115
$70,000 to $79,999	112	62	39	281	6	188	97	119	42	83
$80,000 to $89,999	53	53	15	124	–	95	63	45	30	26
$90,000 to $99,999	33	23	6	91	2	79	34	33	14	23
$100,000 to $124,999	33	12	13	111	1	85	42	35	17	27
$125,000 to $149,999	8	5	5	50	1	39	20	10	3	8
$150,000 to $174,999	8	3	2	29	–	23	7	1	3	3
$175,000 to $199,999	–	–	1	4	–	14	1	–	2	2
$200,000 to $249,999	–	2	1	11	–	8	6	1	–	1
$250,000 to $299,999	–	–	–	2	–	6	4	–	1	–
$300,000 to $399,999	1	–	–	–	1	4	1	–	–	1
$400,000 to $499,999	–	–	–	1	–	3	–	–	–	–
$500,000 or more	2	–	–	–	–	1	–	1	–	3
Median (dollars)	32 700	33 100	35 000	36 000	18 900	43 700	32 300	38 700	31 800	33 000
Mean (dollars)	37 200	37 000	39 900	42 200	23 900	50 600	38 300	42 500	36 800	39 000
Specified vacant-for-sale-only housing units	**84**	**30**	**9**	**112**	**56**	**122**	**46**	**44**	**41**	**44**
Less than $20,000	48	10	2	51	40	17	10	23	22	13
$20,000 to $39,999	19	15	3	37	14	41	30	16	12	17
$40,000 to $59,999	12	4	1	19	2	43	4	3	5	9
$60,000 to $79,999	5	1	3	3	–	12	1	1	1	–
$80,000 to $99,999	–	–	–	–	–	4	1	1	–	2
$100,000 to $149,999	–	–	–	2	–	3	–	–	1	3
$150,000 to $199,999	–	–	–	–	–	1	–	–	–	–
$200,000 to $249,999	–	–	–	–	–	–	–	–	–	–
$250,000 to $299,999	–	–	–	–	–	1	–	–	–	–
$300,000 or more	–	–	–	–	–	–	–	–	–	–
Median (dollars)	15 000	26 000	33 800	22 500	12 100	40 700	25 800	19 200	18 900	26 300
Mean (dollars)	24 000	27 500	40 400	28 400	16 000	45 500	28 500	24 200	24 600	35 700
Owner-occupied mobile homes or trailers	**472**	**466**	**401**	**536**	**109**	**1 102**	**322**	**318**	**414**	**492**
Median (dollars)	12 300	13 400	14 800	11 500	10 000–	12 600	11 200	13 400	12 000	14 400
Mean (dollars)	20 800	19 800	21 500	21 000	18 300	20 300	15 400	20 500	20 100	22 400
CONTRACT RENT										
Specified renter-occupied housing units	**1 196**	**882**	**383**	**3 037**	**259**	**1 649**	**1 736**	**799**	**555**	**732**
Less than $100	176	80	69	363	58	173	510	66	67	110
$100 to $149	254	161	66	511	87	190	306	162	125	126
$150 to $199	298	244	101	696	48	413	328	244	141	162
$200 to $249	185	150	42	589	21	315	160	131	87	158
$250 to $299	98	98	13	360	3	193	112	79	36	47
$300 to $349	29	39	9	186	1	97	25	31	16	23
$350 to $399	9	13	3	89	1	45	14	11	7	8
$400 to $449	3	–	3	22	–	17	4	2	1	4
$450 to $499	1	2	1	7	–	5	1	2	–	–
$500 to $549	2	–	1	3	–	9	2	–	–	–
$550 to $599	1	–	1	7	–	1	–	–	–	–
$600 to $649	–	1	2	1	–	4	–	–	–	–
$650 to $699	–	–	–	–	–	1	–	–	–	–
$700 to $749	–	–	–	1	–	–	–	–	–	–
$750 to $999	19	–	–	2	–	1	–	–	–	–
$1,000 or more	4	–	–	1	–	–	–	–	–	–
No cash rent	117	94	72	199	40	185	274	71	75	94
Median (dollars)	166	179	158	187	126	195	137	177	163	172
Mean (dollars)	184	186	164	193	132	201	141	183	169	174
Specified vacant-for-rent housing units	**146**	**103**	**49**	**322**	**33**	**289**	**123**	**44**	**77**	**98**
Less than $100	24	7	12	33	12	16	35	5	8	11
$100 to $199	97	63	30	173	19	127	58	27	58	47
$200 to $299	22	27	6	103	1	85	25	10	10	35
$300 to $399	1	6	1	11	–	52	5	2	1	3
$400 to $499	–	–	–	1	1	4	–	–	–	1
$500 to $599	–	–	–	1	–	5	–	–	–	–
$600 to $749	–	–	–	–	–	–	–	–	–	–
$750 to $999	2	–	–	–	–	–	–	–	–	–
$1,000 or more	–	–	–	–	–	–	–	–	–	1
Median (dollars)	152	173	153	176	119	201	159	177	147	184
Mean (dollars)	157	182	147	180	125	217	153	177	154	193
MEALS INCLUDED IN RENT										
Specified renter-occupied housing units	**1 196**	**882**	**383**	**3 037**	**259**	**1 649**	**1 736**	**799**	**555**	**732**
With meals included in rent	23	3	1	7	–	1	4	1	–	2
Mean (dollars)	847	279	163	291	–	463	135	187	–	82
No meals included in rent	1 056	785	310	2 831	219	1 463	1 458	727	480	636
No cash rent	117	94	72	199	40	185	274	71	75	94

TIPSII [UPF] GH129 CENSUS90 72583600 06/22/92 4:52 PM MACHINE: C DATA:CENSUS90*H1TIPSDA29. 06/18/92 13:30:56 TAPE: NONE FRAME: 143
TSF:CENSUS90*92. 06/18/92 13:31:35 UTF:CENSUS90*93. 06/18/92 13:31:35 META:CENSUS90*H1TABLES29. 06/18/92 13:47:14

Table 51. **Financial Characteristics: 1990**—Con.

[For definitions of terms and meanings of symbols, see text]

County	Morgan County	New Madrid County	Newton County	Nodaway County	Oregon County	Osage County	Ozark County	Pemiscot County	Perry County	Pettis County
VALUE										
Specified owner-occupied housing units	**2 613**	**3 813**	**7 424**	**3 161**	**1 267**	**1 840**	**874**	**3 596**	**3 160**	**7 617**
Less than $20,000	363	1 057	937	878	476	247	180	1 206	270	1 121
$20,000 to $29,999	379	626	991	403	262	254	142	670	471	1 163
$30,000 to $39,999	369	709	1 424	420	228	278	167	631	632	1 509
$40,000 to $49,999	354	525	1 073	399	113	333	127	380	536	1 207
$50,000 to $59,999	250	330	779	319	72	286	90	238	436	843
$60,000 to $69,999	253	230	637	235	45	198	65	181	340	666
$70,000 to $79,999	194	128	491	187	33	118	38	106	196	404
$80,000 to $89,999	127	63	284	93	16	59	19	54	105	219
$90,000 to $99,999	90	49	165	83	13	26	13	36	54	144
$100,000 to $124,999	101	48	251	81	6	30	20	46	70	179
$125,000 to $149,999	64	19	156	29	1	5	8	22	33	69
$150,000 to $174,999	31	16	80	18	2	2	1	13	7	56
$175,000 to $199,999	11	3	58	10	–	1	1	5	4	12
$200,000 to $249,999	18	3	49	6	–	2	2	5	1	12
$250,000 to $299,999	5	1	30	–	–	1	1	2	2	6
$300,000 to $399,999	2	3	13	–	–	–	–	1	1	5
$400,000 to $499,999	–	–	4	–	–	–	–	–	–	–
$500,000 or more	2	3	2	–	–	–	–	–	2	2
Median (dollars)	45 300	32 800	42 900	37 100	26 000	43 700	36 500	28 800	43 500	40 100
Mean (dollars)	54 200	37 800	53 400	42 600	30 500	45 700	41 900	34 500	48 400	46 100
Specified vacant-for-sale-only housing units	**161**	**58**	**243**	**58**	**36**	**40**	**37**	**55**	**39**	**239**
Less than $20,000	30	28	45	29	15	11	11	23	13	50
$20,000 to $39,999	37	17	94	15	14	10	17	24	17	128
$40,000 to $59,999	36	10	43	7	5	14	5	5	7	35
$60,000 to $79,999	29	1	18	5	1	3	2	2	1	18
$80,000 to $99,999	17	1	22	1	–	1	1	–	1	3
$100,000 to $149,999	8	–	9	1	1	1	1	1	–	4
$150,000 to $199,999	4	1	5	–	–	–	–	–	–	1
$200,000 to $249,999	–	–	3	–	–	–	–	–	–	–
$250,000 to $299,999	–	–	4	–	–	–	–	–	–	–
$300,000 or more	–	–	–	–	–	–	–	–	–	–
Median (dollars)	46 400	21 300	36 000	20 000	22 100	38 800	29 200	23 800	25 800	32 000
Mean (dollars)	53 000	28 100	51 300	28 900	27 000	38 700	33 800	27 400	29 700	35 800
Owner-occupied mobile homes or trailers	**853**	**583**	**1 777**	**431**	**431**	**341**	**625**	**474**	**572**	**719**
Median (dollars)	16 100	10 000–	14 600	13 000	12 800	12 800	14 600	10 000–	13 500	11 400
Mean (dollars)	23 200	14 800	20 700	22 400	21 300	19 100	23 700	15 600	19 900	19 000
CONTRACT RENT										
Specified renter-occupied housing units	**975**	**2 555**	**3 362**	**2 241**	**590**	**584**	**426**	**3 284**	**990**	**3 247**
Less than $100	109	656	197	205	114	71	62	1 087	84	306
$100 to $149	134	469	429	298	199	152	96	753	149	261
$150 to $199	252	423	772	448	123	115	94	571	275	656
$200 to $249	179	234	646	336	36	69	46	255	182	607
$250 to $299	82	155	495	423	11	59	9	88	122	599
$300 to $349	45	77	239	161	–	20	2	19	48	278
$350 to $399	16	55	128	73	1	11	–	7	18	141
$400 to $449	7	19	78	37	–	3	1	6	2	48
$450 to $499	2	17	25	56	–	1	1	1	–	36
$500 to $549	4	2	16	11	–	3	–	–	1	17
$550 to $599	–	2	18	8	–	1	–	–	2	13
$600 to $649	–	–	4	9	–	–	–	–	–	9
$650 to $699	–	–	1	7	–	–	–	–	–	18
$700 to $749	–	–	4	2	–	–	–	2	–	1
$750 to $999	1	1	4	11	–	–	–	–	2	15
$1,000 or more	1	–	2	3	–	–	–	1	1	4
No cash rent	143	445	304	153	106	79	115	494	104	238
Median (dollars)	181	142	209	212	131	161	149	121	188	220
Mean (dollars)	189	154	222	227	132	176	147	126	195	232
Specified vacant-for-rent housing units	**173**	**193**	**349**	**179**	**69**	**65**	**39**	**237**	**83**	**396**
Less than $100	10	52	18	21	11	10	6	88	5	51
$100 to $199	68	94	150	80	54	37	27	118	36	122
$200 to $299	71	28	138	46	4	15	5	27	33	165
$300 to $399	20	16	34	20	–	3	1	3	8	47
$400 to $499	2	3	4	11	–	–	–	1	–	3
$500 to $599	2	–	3	–	–	–	–	–	–	2
$600 to $749	–	–	–	1	–	–	–	–	–	2
$750 to $999	–	–	–	–	–	–	–	–	1	3
$1,000 or more	–	–	2	–	–	–	–	–	–	1
Median (dollars)	211	146	203	186	128	164	131	121	201	215
Mean (dollars)	217	158	214	204	129	170	140	125	205	219
MEALS INCLUDED IN RENT										
Specified renter-occupied housing units	**975**	**2 555**	**3 362**	**2 241**	**590**	**584**	**426**	**3 284**	**990**	**3 247**
With meals included in rent	5	6	7	19	1	2	2	8	3	18
Mean (dollars)	513	102	218	660	187	102	82	122	125	456
No meals included in rent	827	2 104	3 051	2 069	483	503	309	2 782	883	2 991
No cash rent	143	445	304	153	106	79	115	494	104	238

TIPSII [UPF] GH129 CENSUS90 72583600 06/22/92 4:52 PM MACHINE: C DATA:CENSUS90*H1TIPSDA29. 06/18/92 13:30:56 TAPE: NONE FRAME: 144
TSF:CENSUS90*92. 06/18/92 13:31:35 UTF:CENSUS90*93. 06/18/92 13:31:35 META:CENSUS90*H1TABLES29. 06/18/92 13:47:14

Table 51. **Financial Characteristics: 1990**—Con.

[For definitions of terms and meanings of symbols, see text]

County	Phelps County	Pike County	Platte County	Polk County	Pulaski County	Putnam County	Ralls County	Randolph County	Ray County
VALUE									
Specified owner-occupied housing units	**5 259**	**2 632**	**12 206**	**2 864**	**3 876**	**902**	**1 327**	**4 383**	**4 055**
Less than $20,000	393	707	157	425	402	427	217	1 176	492
$20,000 to $29,999	619	473	209	482	399	151	256	782	493
$30,000 to $39,999	955	479	337	548	481	128	239	679	579
$40,000 to $49,999	902	339	640	446	577	79	191	581	712
$50,000 to $59,999	705	227	1 110	291	549	45	164	365	613
$60,000 to $69,999	540	149	1 783	229	523	31	120	267	417
$70,000 to $79,999	371	102	1 845	177	402	18	56	208	281
$80,000 to $89,999	228	50	1 596	90	230	7	38	101	193
$90,000 to $99,999	185	33	1 183	59	128	7	14	68	105
$100,000 to $124,999	168	38	1 506	57	106	5	22	72	83
$125,000 to $149,999	106	23	789	28	52	2	3	34	53
$150,000 to $174,999	39	4	406	15	21	2	2	23	21
$175,000 to $199,999	24	2	205	8	4	–	3	14	4
$200,000 to $249,999	16	6	204	4	–	–	1	7	3
$250,000 to $299,999	3	–	117	2	–	–	1	5	1
$300,000 to $399,999	3	–	75	1	–	–	–	–	4
$400,000 to $499,999	1	–	30	–	1	–	–	–	–
$500,000 or more	1	–	14	2	1	–	–	1	1
Median (dollars)	47 200	32 600	80 100	39 600	51 200	21 300	37 900	33 200	46 400
Mean (dollars)	54 000	37 800	91 800	45 800	53 700	27 600	42 100	39 900	50 100
Specified vacant-for-sale-only housing units	**149**	**72**	**267**	**81**	**126**	**23**	**32**	**137**	**85**
Less than $20,000	31	46	8	20	24	14	12	62	26
$20,000 to $39,999	56	19	14	28	39	8	10	51	22
$40,000 to $59,999	32	6	33	22	25	1	6	17	23
$60,000 to $79,999	17	1	51	9	19	–	4	6	10
$80,000 to $99,999	5	–	67	1	16	–	–	–	2
$100,000 to $149,999	7	–	38	1	3	–	–	1	1
$150,000 to $199,999	1	–	36	–	–	–	–	–	1
$200,000 to $249,999	–	–	8	–	–	–	–	–	–
$250,000 to $299,999	–	–	4	–	–	–	–	–	–
$300,000 or more	–	–	8	–	–	–	–	–	–
Median (dollars)	34 200	14 600	86 700	32 200	40 000	10 000–	24 000	21 800	35 400
Mean (dollars)	42 200	19 900	107 700	36 500	45 300	18 100	31 000	25 600	39 100
Owner-occupied mobile homes or trailers	**1 302**	**609**	**389**	**944**	**1 641**	**174**	**422**	**788**	**549**
Median (dollars)	12 700	10 200	10 000–	15 000	13 600	10 000–	11 900	12 900	19 900
Mean (dollars)	19 300	19 600	19 400	23 100	19 400	18 500	18 800	20 600	25 300
CONTRACT RENT									
Specified renter-occupied housing units	**4 229**	**1 283**	**7 436**	**1 756**	**5 243**	**394**	**440**	**2 214**	**1 416**
Less than $100	348	166	65	157	219	87	34	301	158
$100 to $149	506	269	108	314	331	120	97	313	134
$150 to $199	908	352	184	468	541	93	82	582	196
$200 to $249	742	194	356	307	375	15	64	436	306
$250 to $299	528	89	984	182	367	15	31	221	285
$300 to $349	435	38	1 421	95	305	2	31	119	88
$350 to $399	239	14	1 215	44	406	1	8	41	50
$400 to $449	132	4	844	17	424	1	1	19	23
$450 to $499	59	2	805	8	178	–	–	2	10
$500 to $549	46	3	423	10	96	–	–	4	11
$550 to $599	19	–	393	–	42	–	–	–	6
$600 to $649	14	1	157	–	26	1	–	2	2
$650 to $699	4	–	63	2	10	–	–	1	1
$700 to $749	4	–	39	–	10	–	–	–	1
$750 to $999	4	1	130	1	7	–	–	–	–
$1,000 or more	4	1	77	–	–	–	1	–	–
No cash rent	237	149	172	151	1 906	59	91	173	145
Median (dollars)	213	165	369	183	274	134	170	182	226
Mean (dollars)	231	172	397	195	286	135	188	186	220
Specified vacant-for-rent housing units	**565**	**137**	**1 432**	**129**	**512**	**34**	**68**	**363**	**158**
Less than $100	34	28	5	7	10	5	6	26	9
$100 to $199	298	78	36	67	228	14	25	217	47
$200 to $299	167	29	238	40	110	3	7	107	77
$300 to $399	48	2	488	8	88	–	2	13	20
$400 to $499	11	–	303	6	56	12	–	–	4
$500 to $599	4	–	121	–	17	–	–	–	–
$600 to $749	1	–	54	1	3	–	–	–	1
$750 to $999	1	–	33	–	–	–	–	–	–
$1,000 or more	1	–	154	–	–	–	28	–	–
Median (dollars)	184	158	388	183	209	167	219	176	219
Mean (dollars)	202	152	488	206	252	233	608	180	227
MEALS INCLUDED IN RENT									
Specified renter-occupied housing units	**4 229**	**1 283**	**7 436**	**1 756**	**5 243**	**394**	**440**	**2 214**	**1 416**
With meals included in rent	9	5	103	2	7	3	2	1	2
Mean (dollars)	432	161	933	175	390	334	200	213	187
No meals included in rent	3 983	1 129	7 161	1 603	3 330	332	347	2 040	1 269
No cash rent	237	149	172	151	1 906	59	91	173	145

TIPSII [UPF] GH129 CENSUS90 72583600 06/22/92 4:52 PM MACHINE: C DATA:CENSUS90*H1TIPSDA29. 06/18/92 13:30:56 TAPE: NONE FRAME: 145
TSF:CENSUS90*92. 06/18/92 13:31:35 UTF:CENSUS90*93. 06/18/92 13:31:35 META:CENSUS90*H1TABLES29. 06/18/92 13:47:14

Table 51. **Financial Characteristics: 1990**—Con.

[For definitions of terms and meanings of symbols, see text]

County	Reynolds County	Ripley County	St. Charles County	St. Clair County	Ste. Genevieve County	St. Francois County	St. Louis County	Saline County	Schuyler County
VALUE									
Specified owner-occupied housing units	**867**	**1 742**	**46 861**	**1 047**	**2 905**	**9 237**	**255 348**	**4 512**	**667**
Less than $20,000	243	519	251	323	180	1 406	1 916	871	329
$20,000 to $29,999	204	384	351	236	284	1 521	3 455	747	121
$30,000 to $39,999	163	331	747	174	408	1 658	11 200	828	99
$40,000 to $49,999	101	187	1 886	127	422	1 362	20 522	698	50
$50,000 to $59,999	64	128	4 129	69	417	975	26 356	459	36
$60,000 to $69,999	36	64	6 868	51	400	830	30 829	339	8
$70,000 to $79,999	26	50	7 521	29	295	550	28 351	211	10
$80,000 to $89,999	12	34	7 116	16	180	333	22 502	121	4
$90,000 to $99,999	9	10	4 889	2	113	202	18 827	78	3
$100,000 to $124,999	5	18	6 211	13	119	188	29 270	82	2
$125,000 to $149,999	2	8	3 226	2	48	89	19 860	33	2
$150,000 to $174,999	1	4	1 687	2	26	60	11 607	25	3
$175,000 to $199,999	1	1	801	–	4	26	7 475	8	–
$200,000 to $249,999	–	3	659	3	4	25	9 038	8	–
$250,000 to $299,999	–	–	263	–	3	6	4 862	1	–
$300,000 to $399,999	–	1	181	–	–	3	4 549	–	–
$400,000 to $499,999	–	–	43	–	1	1	2 021	1	–
$500,000 or more	–	–	32	–	1	2	2 708	2	–
Median (dollars)	29 300	29 200	82 400	28 400	53 400	40 200	82 200	37 600	20 400
Mean (dollars)	33 700	34 400	92 200	33 600	57 600	46 500	107 800	42 900	26 300
Specified vacant-for-sale-only housing units	**15**	**50**	**917**	**55**	**44**	**226**	**4 168**	**146**	**19**
Less than $20,000	6	15	7	29	5	61	106	68	18
$20,000 to $39,999	5	22	54	17	7	63	560	52	1
$40,000 to $59,999	3	11	153	7	17	52	919	15	–
$60,000 to $79,999	1	–	244	2	8	32	667	7	–
$80,000 to $99,999	–	2	162	–	2	10	494	2	–
$100,000 to $149,999	–	–	191	–	5	5	573	2	–
$150,000 to $199,999	–	–	57	–	–	1	368	–	–
$200,000 to $249,999	–	–	22	–	–	2	169	–	–
$250,000 to $299,999	–	–	17	–	–	–	108	–	–
$300,000 or more	–	–	10	–	–	–	204	–	–
Median (dollars)	28 800	26 000	80 100	18 500	50 000	35 400	74 200	21 300	10 000–
Mean (dollars)	30 000	30 700	96 200	23 200	55 200	41 900	107 300	26 800	12 100
Owner-occupied mobile homes or trailers	**341**	**649**	**4 972**	**468**	**626**	**1 718**	**790**	**447**	**147**
Median (dollars)	10 000–	10 600	13 400	14 900	13 700	14 500	10 000–	10 700	11 400
Mean (dollars)	19 000	17 100	18 100	23 100	21 300	20 900	22 300	16 000	19 400
CONTRACT RENT									
Specified renter-occupied housing units	**443**	**939**	**17 066**	**639**	**852**	**4 395**	**98 164**	**2 269**	**344**
Less than $100	64	153	460	126	101	253	2 865	285	74
$100 to $149	133	278	364	189	132	479	1 894	328	102
$150 to $199	125	216	411	149	171	909	2 129	457	85
$200 to $249	46	82	676	76	179	777	3 498	450	20
$250 to $299	12	37	1 433	15	118	803	7 820	288	8
$300 to $349	–	6	2 087	4	29	474	12 443	156	4
$350 to $399	–	6	3 177	1	16	220	18 296	70	–
$400 to $449	–	4	2 585	–	3	68	14 400	28	–
$450 to $499	–	–	2 229	–	3	26	10 182	12	–
$500 to $549	–	2	1 135	–	3	15	6 941	3	–
$550 to $599	–	–	666	1	–	5	4 575	–	–
$600 to $649	–	–	522	–	–	3	3 061	–	–
$650 to $699	–	–	334	–	–	1	2 071	–	–
$700 to $749	–	–	137	–	–	1	1 314	1	–
$750 to $999	–	–	252	–	–	2	2 533	1	–
$1,000 or more	–	–	97	–	–	–	1 427	1	1
No cash rent	63	155	501	78	97	359	2 715	189	50
Median (dollars)	148	143	396	139	191	220	397	196	133
Mean (dollars)	146	147	404	142	190	228	420	199	140
Specified vacant-for-rent housing units	**39**	**93**	**1 843**	**76**	**63**	**522**	**10 315**	**315**	**31**
Less than $100	7	10	13	20	6	16	153	49	3
$100 to $199	28	69	87	45	29	156	307	129	20
$200 to $299	4	12	273	11	23	266	1 298	111	7
$300 to $399	–	1	696	–	3	71	3 262	22	1
$400 to $499	–	1	504	–	2	10	2 676	4	–
$500 to $599	–	–	162	–	–	2	1 499	–	–
$600 to $749	–	–	72	–	–	1	749	–	–
$750 to $999	–	–	23	–	–	–	184	–	–
$1,000 or more	–	–	13	–	–	–	187	–	–
Median (dollars)	142	147	387	136	188	245	404	179	134
Mean (dollars)	143	150	396	134	189	240	432	184	158
MEALS INCLUDED IN RENT									
Specified renter-occupied housing units	**443**	**939**	**17 066**	**639**	**852**	**4 395**	**98 164**	**2 269**	**344**
With meals included in rent	2	6	56	–	1	7	1 631	3	1
Mean (dollars)	188	190	812	–	163	270	908	771	50
No meals included in rent	378	778	16 509	561	754	4 029	93 818	2 077	293
No cash rent	63	155	501	78	97	359	2 715	189	50

TIPSII [UPF] GH129 CENSUS90 72583600 06/22/92 4:52 PM MACHINE: C DATA:CENSUS90*H1TIPSDA29. 06/18/92 13:30:56 TAPE: NONE FRAME: 146
TSF:CENSUS90*92. 06/18/92 13:31:35 UTF:CENSUS90*93. 06/18/92 13:31:35 META:CENSUS90*H1TABLES29. 06/18/92 13:47:14

Table 51. **Financial Characteristics: 1990**—Con.

[For definitions of terms and meanings of symbols, see text]

County	Scotland County	Scott County	Shannon County	Shelby County	Stoddard County	Stone County	Sullivan County	Taney County	Texas County
VALUE									
Specified owner-occupied housing units	**759**	**8 022**	**957**	**1 202**	**5 698**	**3 547**	**1 027**	**4 240**	**2 606**
Less than $20,000	324	970	352	518	1 283	299	595	222	577
$20,000 to $29,999	124	1 225	205	244	1 100	301	161	302	495
$30,000 to $39,999	116	1 582	177	146	1 120	410	113	564	570
$40,000 to $49,999	102	1 187	96	137	774	380	60	692	369
$50,000 to $59,999	42	829	58	53	518	436	37	626	222
$60,000 to $69,999	25	756	32	46	325	422	25	554	159
$70,000 to $79,999	10	537	17	37	227	359	17	423	103
$80,000 to $89,999	4	321	8	12	130	243	8	244	41
$90,000 to $99,999	2	188	8	5	75	190	1	180	30
$100,000 to $124,999	5	183	2	3	86	254	5	189	21
$125,000 to $149,999	2	96	1	1	32	120	3	106	12
$150,000 to $174,999	–	58	1	–	10	73	2	62	2
$175,000 to $199,999	1	30	–	–	8	32	–	35	1
$200,000 to $249,999	1	30	–	–	5	15	–	22	2
$250,000 to $299,999	1	16	–	–	1	7	–	9	1
$300,000 to $399,999	–	7	–	–	–	1	–	5	1
$400,000 to $499,999	–	4	–	–	1	2	–	1	–
$500,000 or more	–	3	–	–	3	3	–	4	–
Median (dollars)	24 300	41 700	25 900	22 900	34 100	58 600	16 100	54 800	33 700
Mean (dollars)	29 300	49 600	29 600	28 300	39 300	65 200	23 700	62 700	37 800
Specified vacant-for-sale-only housing units	**27**	**249**	**21**	**29**	**108**	**184**	**32**	**184**	**68**
Less than $20,000	22	75	10	18	47	18	28	28	21
$20,000 to $39,999	5	111	10	6	36	46	4	44	31
$40,000 to $59,999	–	35	–	3	18	45	–	57	12
$60,000 to $79,999	–	13	1	1	3	37	–	33	3
$80,000 to $99,999	–	9	–	1	2	21	–	11	1
$100,000 to $149,999	–	3	–	–	2	12	–	7	–
$150,000 to $199,999	–	3	–	–	–	4	–	3	–
$200,000 to $249,999	–	–	–	–	–	–	–	1	–
$250,000 to $299,999	–	–	–	–	–	–	–	–	–
$300,000 or more	–	–	–	–	–	1	–	–	–
Median (dollars)	10 000–	28 100	20 400	12 500	23 900	49 100	10 000–	46 400	29 300
Mean (dollars)	13 300	35 100	22 000	22 200	29 600	59 400	12 800	50 800	30 800
Owner-occupied mobile homes or trailers	**152**	**999**	**374**	**233**	**780**	**1 176**	**227**	**1 818**	**1 099**
Median (dollars)	10 000–	12 000	10 000–	11 200	11 500	18 300	10 000–	18 400	11 000
Mean (dollars)	15 900	17 600	19 800	18 600	17 500	27 200	17 100	24 300	20 100
CONTRACT RENT									
Specified renter-occupied housing units	**367**	**4 347**	**466**	**508**	**2 804**	**1 230**	**463**	**2 417**	**1 641**
Less than $100	73	625	106	97	523	67	68	145	267
$100 to $149	110	549	164	150	573	153	145	223	464
$150 to $199	79	804	76	108	703	218	145	492	415
$200 to $249	39	777	21	39	313	182	27	441	170
$250 to $299	17	624	2	21	204	133	5	347	70
$300 to $349	4	266	1	3	85	105	1	197	24
$350 to $399	–	174	1	2	43	63	–	158	14
$400 to $449	–	85	2	2	14	34	–	84	3
$450 to $499	–	53	–	–	4	22	–	26	4
$500 to $549	1	16	–	–	1	15	–	21	8
$550 to $599	–	3	–	–	–	6	–	4	–
$600 to $649	1	7	1	–	–	3	–	5	–
$650 to $699	–	1	–	–	1	–	–	2	–
$700 to $749	–	1	–	–	–	–	–	3	–
$750 to $999	–	6	–	–	2	–	–	3	–
$1,000 or more	–	3	–	–	1	1	1	2	–
No cash rent	43	353	92	86	337	228	71	264	202
Median (dollars)	140	201	122	137	157	212	143	220	149
Mean (dollars)	146	206	125	142	163	233	142	237	154
Specified vacant-for-rent housing units	**55**	**396**	**57**	**47**	**252**	**204**	**63**	**528**	**133**
Less than $100	18	29	12	9	40	11	19	29	20
$100 to $199	31	178	40	29	140	68	43	139	96
$200 to $299	6	132	4	8	46	81	1	174	12
$300 to $399	–	39	1	–	25	34	–	53	3
$400 to $499	–	14	–	–	1	7	–	12	1
$500 to $599	–	2	–	1	–	2	–	62	1
$600 to $749	–	2	–	–	–	1	–	4	–
$750 to $999	–	–	–	–	–	–	–	48	–
$1,000 or more	–	–	–	–	–	–	–	7	–
Median (dollars)	122	197	132	134	158	216	122	253	148
Mean (dollars)	124	214	132	150	170	231	113	332	151
MEALS INCLUDED IN RENT									
Specified renter-occupied housing units	**367**	**4 347**	**466**	**508**	**2 804**	**1 230**	**463**	**2 417**	**1 641**
With meals included in rent	1	16	–	–	6	1	2	5	2
Mean (dollars)	90	471	–	–	321	137	682	213	150
No meals included in rent	323	3 978	374	422	2 461	1 001	390	2 148	1 437
No cash rent	43	353	92	86	337	228	71	264	202

TIPSII [UPF] GH129 CENSUS90 72583600 06/22/92 4:52 PM MACHINE: C DATA:CENSUS90*H1TIPSDA29. 06/18/92 13:30:56 TAPE: NONE FRAME: 147
TSF:CENSUS90*92. 06/18/92 13:31:35 UTF:CENSUS90*93. 06/18/92 13:31:35 META:CENSUS90*H1TABLES29. 06/18/92 13:47:14

Table 51. **Financial Characteristics: 1990**—Con.

[For definitions of terms and meanings of symbols, see text]

County	Vernon County	Warren County	Washington County	Wayne County	Webster County	Worth County	Wright County	St. Louis city
VALUE								
Specified owner-occupied housing units	**3 074**	**2 918**	**2 589**	**1 748**	**3 009**	**447**	**2 074**	**55 988**
Less than $20,000	857	80	571	571	359	293	562	4 580
$20,000 to $29,999	553	117	482	332	447	74	422	5 008
$30,000 to $39,999	553	255	519	308	634	36	424	8 223
$40,000 to $49,999	352	405	374	222	505	14	251	9 564
$50,000 to $59,999	223	468	238	117	333	11	177	8 469
$60,000 to $69,999	202	393	169	81	290	7	111	6 664
$70,000 to $79,999	122	308	101	55	175	6	56	4 639
$80,000 to $89,999	67	262	69	24	103	2	23	2 768
$90,000 to $99,999	46	202	25	13	60	1	8	1 780
$100,000 to $124,999	53	247	30	14	60	3	17	1 639
$125,000 to $149,999	22	92	6	4	20	–	8	926
$150,000 to $174,999	14	51	4	3	13	–	8	520
$175,000 to $199,999	4	14	–	1	1	–	1	313
$200,000 to $249,999	3	14	–	2	6	–	6	306
$250,000 to $299,999	2	7	1	–	1	–	–	203
$300,000 to $399,999	1	2	–	–	2	–	–	175
$400,000 to $499,999	–	–	–	–	–	–	–	88
$500,000 or more	–	1	–	1	–	–	–	123
Median (dollars)	32 100	63 500	34 200	29 000	41 200	14 100	31 100	50 600
Mean (dollars)	38 500	70 200	38 200	33 800	46 400	20 600	35 500	59 000
Specified vacant-for-sale-only housing units	**104**	**53**	**38**	**60**	**87**	**10**	**64**	**1 345**
Less than $20,000	50	1	18	23	14	9	32	197
$20,000 to $39,999	28	12	13	28	45	1	23	409
$40,000 to $59,999	13	21	5	5	15	–	6	384
$60,000 to $79,999	5	10	1	3	9	–	1	177
$80,000 to $99,999	3	4	–	1	3	–	–	67
$100,000 to $149,999	2	3	–	–	–	–	2	61
$150,000 to $199,999	3	2	1	–	1	–	–	21
$200,000 to $249,999	–	–	–	–	–	–	–	16
$250,000 to $299,999	–	–	–	–	–	–	–	3
$300,000 or more	–	–	–	–	–	–	–	10
Median (dollars)	21 300	52 500	22 500	25 800	32 500	10 000–	20 000	42 800
Mean (dollars)	33 600	60 400	30 600	27 400	37 400	11 700	27 300	53 500
Owner-occupied mobile homes or trailers	**542**	**1 384**	**1 611**	**812**	**995**	**67**	**687**	**41**
Median (dollars)	15 500	19 900	10 400	13 200	15 900	10 000–	11 500	38 800
Mean (dollars)	24 300	27 600	18 900	21 200	22 400	17 800	21 600	70 400
CONTRACT RENT								
Specified renter-occupied housing units	**1 724**	**1 195**	**1 295**	**899**	**1 473**	**169**	**1 372**	**89 953**
Less than $100	309	51	139	81	178	49	269	6 877
$100 to $149	246	89	253	259	201	68	296	7 733
$150 to $199	415	166	252	242	343	22	332	12 316
$200 to $249	298	177	232	103	335	6	184	16 259
$250 to $299	187	238	132	33	142	1	79	15 966
$300 to $349	60	156	41	13	48	–	30	10 121
$350 to $399	41	105	21	2	31	–	5	7 107
$400 to $449	15	35	8	2	26	–	6	4 000
$450 to $499	3	22	6	–	5	–	–	2 830
$500 to $549	7	7	1	–	1	–	1	1 462
$550 to $599	1	4	–	–	1	–	–	773
$600 to $649	1	1	–	–	1	–	–	583
$650 to $699	1	1	–	–	–	–	1	311
$700 to $749	–	–	–	–	–	–	–	300
$750 to $999	–	1	–	–	1	–	–	600
$1,000 or more	1	1	–	1	–	–	1	162
No cash rent	139	141	210	163	160	23	168	2 553
Median (dollars)	174	258	178	155	190	114	154	251
Mean (dollars)	181	258	182	160	192	113	157	265
Specified vacant-for-rent housing units	**250**	**187**	**128**	**104**	**120**	**19**	**125**	**13 622**
Less than $100	28	13	9	13	12	3	21	860
$100 to $199	103	36	59	76	50	15	69	2 723
$200 to $299	93	86	48	13	52	1	30	5 500
$300 to $399	25	44	12	2	4	–	5	2 644
$400 to $499	1	6	–	–	2	–	–	1 167
$500 to $599	–	1	–	–	–	–	–	347
$600 to $749	–	1	–	–	–	–	–	210
$750 to $999	–	–	–	–	–	–	–	96
$1,000 or more	–	–	–	–	–	–	–	75
Median (dollars)	193	257	194	154	196	118	163	257
Mean (dollars)	199	254	198	152	193	119	164	277
MEALS INCLUDED IN RENT								
Specified renter-occupied housing units	**1 724**	**1 195**	**1 295**	**899**	**1 473**	**169**	**1 372**	**89 953**
With meals included in rent	3	–	4	–	–	–	4	671
Mean (dollars)	196	–	169	–	–	–	460	422
No meals included in rent	1 582	1 054	1 081	736	1 313	146	1 200	86 729
No cash rent	139	141	210	163	160	23	168	2 553

TIPSII [UPF] GH129 CENSUS90 72583600 06/22/92 4:52 PM MACHINE: C DATA:CENSUS90*H1TIPSDA29. 06/18/92 13:30:56 TAPE: NONE FRAME: 148
TSF:CENSUS90*92. 06/18/92 13:31:35 UTF:CENSUS90*93. 06/18/92 13:31:35 META:CENSUS90*H1TABLES29. 06/18/92 13:47:14

Table 52. **Occupancy, Structural, and Utilization Characteristics of Housing Units by Race and Hispanic Origin of Householder: 1990**

[Threshold and complementary threshold are 400 persons. For definitions of terms and meanings of symbols, see text]

County	Adair County	Audrain County		Barry County	Boone County				
	White	White	Black	White	White	Black	Asian or Pacific Islander	Hispanic origin (of any race)	White, not of Hispanic origin
Occupied housing units	**8 847**	**8 626**	**538**	**10 735**	**37 652**	**2 953**	**1 069**	**376**	**37 413**
POPULATION									
Persons in occupied housing units	20 885	21 525	1 372	26 859	90 637	7 698	2 690	912	90 068
Per occupied housing unit	2.36	2.50	2.55	2.50	2.41	2.61	2.52	2.43	2.41
Owner-occupied housing units	13 310	16 591	652	20 681	57 961	2 254	735	350	57 725
Per owner-occupied housing unit	2.49	2.53	2.54	2.49	2.64	2.75	3.68	2.80	2.64
Renter-occupied housing units	7 575	4 934	720	6 178	32 676	5 444	1 955	562	32 343
Per renter-occupied housing unit	2.16	2.38	2.56	2.56	2.08	2.55	2.25	2.24	2.08
TENURE									
Owner-occupied housing units	5 340	6 555	257	8 317	21 966	821	200	125	21 876
Percent of occupied housing units	60.4	76.0	47.8	77.5	58.3	27.8	18.7	33.2	58.5
Renter-occupied housing units	3 507	2 071	281	2 418	15 686	2 132	869	251	15 537
UNITS IN STRUCTURE									
Occupied housing units	**8 847**	**8 626**	**538**	**10 735**	**37 652**	**2 953**	**1 069**	**376**	**37 413**
1, detached	5 701	7 094	356	8 299	20 964	1 215	187	128	20 872
1, attached	110	80	9	72	1 201	144	31	18	1 193
2	466	288	105	223	2 685	371	48	26	2 671
3 or 4	757	255	32	230	2 506	443	97	45	2 479
5 to 9	514	64	11	118	2 705	281	208	45	2 678
10 to 19	136	88	10	70	1 762	191	294	37	1 739
20 to 49	131	–	–	12	665	53	82	12	657
50 or more	45	–	–	–	751	80	73	27	733
Mobile home or trailer	921	716	10	1 631	4 196	152	39	35	4 176
Other	66	41	5	80	217	23	10	3	215
ROOMS									
Owner-occupied housing units	**5 340**	**6 555**	**257**	**8 317**	**21 966**	**821**	**200**	**125**	**21 876**
1 room	4	6	–	27	26	–	–	1	25
2 rooms	29	11	4	83	118	6	12	8	114
3 rooms	114	84	3	296	483	31	29	7	479
4 rooms	890	950	56	1 508	2 689	133	24	17	2 679
5 rooms	1 531	1 876	88	2 300	4 419	193	25	21	4 401
6 rooms	1 245	1 658	62	1 931	4 209	166	37	23	4 192
7 rooms	734	979	27	1 128	3 411	120	19	16	3 397
8 rooms	397	532	12	613	2 962	90	19	18	2 952
9 or more rooms	396	459	5	431	3 649	82	35	14	3 637
Median	5.6	5.7	5.2	5.5	6.3	5.8	5.8	5.9	6.3
Renter-occupied housing units	**3 507**	**2 071**	**281**	**2 418**	**15 686**	**2 132**	**869**	**251**	**15 537**
1 room	60	10	6	25	399	77	170	16	390
2 rooms	257	56	14	104	990	170	187	47	965
3 rooms	838	361	57	351	2 535	364	178	43	2 508
4 rooms	1 135	605	92	788	5 725	756	229	77	5 679
5 rooms	639	553	72	568	3 223	454	67	26	3 206
6 rooms	340	248	28	347	1 619	190	24	28	1 604
7 rooms	139	135	5	128	657	75	10	8	652
8 rooms	61	61	6	72	301	29	1	3	299
9 or more rooms	38	42	1	35	237	17	3	3	234
Median	4.0	4.5	4.2	4.4	4.2	4.1	2.9	3.8	4.2
PERSONS IN UNIT									
Owner-occupied housing units	**5 340**	**6 555**	**257**	**8 317**	**21 966**	**821**	**200**	**125**	**21 876**
1 person	1 270	1 409	75	1 768	4 132	200	20	26	4 109
2 persons	1 969	2 611	80	3 498	7 953	231	27	37	7 924
3 persons	894	1 068	40	1 294	4 069	144	35	26	4 052
4 persons	787	916	27	1 089	3 985	135	65	18	3 976
5 persons	300	373	25	445	1 349	70	32	13	1 341
6 persons	94	111	6	148	361	27	15	3	358
7 or more persons	26	67	4	75	117	14	6	2	116
Median	2.21	2.22	2.17	2.18	2.36	2.41	3.78	2.49	2.36
Renter-occupied housing units	**3 507**	**2 071**	**281**	**2 418**	**15 686**	**2 132**	**869**	**251**	**15 537**
1 person	1 358	752	103	763	6 167	676	267	87	6 115
2 persons	1 049	536	48	606	5 181	531	293	83	5 134
3 persons	552	333	53	427	2 267	404	181	41	2 241
4 persons	354	250	41	365	1 349	280	95	25	1 333
5 persons	146	131	21	150	493	136	24	6	489
6 persons	30	41	12	66	142	65	5	7	139
7 or more persons	18	28	3	41	87	40	4	2	86
Median	1.88	2.03	2.28	2.24	1.82	2.23	2.07	1.96	1.82
PERSONS PER ROOM									
Owner-occupied housing units	**5 340**	**6 555**	**257**	**8 317**	**21 966**	**821**	**200**	**125**	**21 876**
0.50 or less	3 952	4 914	173	6 065	16 909	560	89	85	16 842
0.51 to 0.75	890	1 052	41	1 313	3 428	167	41	19	3 415
0.76 to 1.00	429	491	35	760	1 432	74	33	13	1 426
1.01 to 1.50	59	77	7	143	172	17	19	6	169
1.51 or more	10	21	1	36	25	3	18	2	24
Mean	.42	.42	.47	.44	.40	.45	.62	.47	.40
Renter-occupied housing units	**3 507**	**2 071**	**281**	**2 418**	**15 686**	**2 132**	**869**	**251**	**15 537**
0.50 or less	2 242	1 318	152	1 387	10 985	1 095	264	144	10 895
0.51 to 0.75	737	432	54	496	2 665	429	169	39	2 644
0.76 to 1.00	448	271	56	405	1 723	420	275	47	1 698
1.01 to 1.50	65	41	15	100	238	127	78	12	231
1.51 or more	15	9	4	30	75	61	83	9	69
Mean	.52	.51	.60	.55	.48	.61	.76	.59	.48

TIPSII [UPF] GH129 CENSUS90 72583600 06/22/92 4:52 PM MACHINE: C DATA:CENSUS90*H1TIPSDA29. 06/18/92 13:30:56 TAPE: NONE FRAME: 149
TSF:CENSUS90*92. 06/18/92 13:31:35 UTF:CENSUS90*93. 06/18/92 13:31:35 META:CENSUS90*H1TABLES29. 06/18/92 13:47:14

Table 52. **Occupancy, Structural, and Utilization Characteristics of Housing Units by Race and Hispanic Origin of Householder: 1990**—Con.

[Threshold and complementary threshold are 400 persons. For definitions of terms and meanings of symbols, see text]

County	Buchanan County				Butler County		Callaway County	
	White	Black	Hispanic origin (of any race)	White, not of Hispanic origin	White	Black	White	Black
Occupied housing units	**31 242**	**899**	**517**	**30 914**	**14 557**	**690**	**10 987**	**494**
POPULATION								
Persons in occupied housing units	77 208	2 415	1 493	76 282	35 865	1 900	28 894	1 266
Per occupied housing unit	2.47	2.69	2.89	2.47	2.46	2.75	2.63	2.56
Owner-occupied housing units	55 380	1 094	978	54 746	25 183	911	23 050	692
Per owner-occupied housing unit	2.58	2.81	2.95	2.57	2.51	2.57	2.69	2.49
Renter-occupied housing units	21 828	1 321	515	21 536	10 682	989	5 844	574
Per renter-occupied housing unit	2.24	2.59	2.77	2.24	2.36	2.95	2.41	2.66
TENURE								
Owner-occupied housing units	21 502	389	331	21 279	10 034	355	8 559	278
Percent of occupied housing units	68.8	43.3	64.0	68.8	68.9	51.4	77.9	56.3
Renter-occupied housing units	9 740	510	186	9 635	4 523	335	2 428	216
UNITS IN STRUCTURE								
Occupied housing units	**31 242**	**899**	**517**	**30 914**	**14 557**	**690**	**10 987**	**494**
1, detached	23 097	496	385	22 841	10 914	500	7 837	339
1, attached	663	26	12	654	162	21	89	13
2	1 594	63	37	1 573	469	70	291	48
3 or 4	1 257	83	13	1 252	496	19	363	27
5 to 9	1 008	81	21	997	299	18	114	12
10 to 19	904	104	16	893	127	6	127	6
20 to 49	423	19	7	423	121	10	45	–
50 or more	415	9	3	413	137	4	–	–
Mobile home or trailer	1 669	12	11	1 663	1 721	33	2 065	44
Other	212	6	12	205	111	9	56	5
ROOMS								
Owner-occupied housing units	**21 502**	**389**	**331**	**21 279**	**10 034**	**355**	**8 559**	**278**
1 room	10	1	–	10	20	–	9	1
2 rooms	46	1	1	46	68	6	53	6
3 rooms	410	7	4	406	280	23	208	9
4 rooms	2 899	50	36	2 873	1 945	74	1 382	60
5 rooms	6 321	117	96	6 254	2 994	105	2 406	95
6 rooms	5 178	100	80	5 126	2 341	76	2 018	58
7 rooms	3 172	48	55	3 140	1 186	42	1 245	24
8 rooms	1 819	35	39	1 794	594	18	676	16
9 or more rooms	1 647	30	20	1 630	606	11	562	9
Median	5.7	5.7	5.9	5.7	5.4	5.2	5.6	5.2
Renter-occupied housing units	**9 740**	**510**	**186**	**9 635**	**4 523**	**335**	**2 428**	**216**
1 room	158	10	5	156	115	3	12	3
2 rooms	654	38	15	646	328	22	106	12
3 rooms	1 946	75	27	1 937	731	61	426	28
4 rooms	2 798	131	51	2 769	1 553	96	785	79
5 rooms	2 330	143	39	2 304	1 029	98	568	53
6 rooms	1 162	79	29	1 145	461	34	289	31
7 rooms	387	25	7	382	191	12	125	4
8 rooms	189	7	6	183	72	6	78	4
9 or more rooms	116	2	7	113	43	3	39	2
Median	4.3	4.5	4.4	4.3	4.2	4.3	4.4	4.3
PERSONS IN UNIT								
Owner-occupied housing units	**21 502**	**389**	**331**	**21 279**	**10 034**	**355**	**8 559**	**278**
1 person	4 730	96	58	4 682	2 097	110	1 533	70
2 persons	7 825	108	91	7 766	3 938	106	3 088	98
3 persons	3 609	62	72	3 560	1 804	49	1 569	48
4 persons	3 395	67	50	3 368	1 480	50	1 536	42
5 persons	1 355	30	43	1 325	514	20	605	10
6 persons	392	17	13	384	140	7	166	6
7 or more persons	196	9	4	194	61	13	62	4
Median	2.27	2.41	2.73	2.27	2.24	2.14	2.39	2.20
Renter-occupied housing units	**9 740**	**510**	**186**	**9 635**	**4 523**	**335**	**2 428**	**216**
1 person	3 931	164	52	3 904	1 596	100	846	60
2 persons	2 441	119	44	2 412	1 193	55	625	59
3 persons	1 552	94	39	1 532	783	68	416	36
4 persons	1 069	71	17	1 060	579	43	313	33
5 persons	505	35	22	493	258	36	162	16
6 persons	169	15	8	163	79	20	43	8
7 or more persons	73	12	4	71	35	13	23	4
Median	1.88	2.26	2.43	1.88	2.06	2.68	2.09	2.31
PERSONS PER ROOM								
Owner-occupied housing units	**21 502**	**389**	**331**	**21 279**	**10 034**	**355**	**8 559**	**278**
0.50 or less	15 708	265	211	15 558	7 193	238	5 819	193
0.51 to 0.75	3 775	58	75	3 724	1 743	67	1 659	43
0.76 to 1.00	1 783	55	39	1 764	940	33	927	34
1.01 to 1.50	213	7	6	210	134	9	129	7
1.51 or more	23	4	–	23	24	8	25	1
Mean	.43	.47	.49	.43	.44	.48	.46	.46
Renter-occupied housing units	**9 740**	**510**	**186**	**9 635**	**4 523**	**335**	**2 428**	**216**
0.50 or less	6 211	271	99	6 152	2 646	151	1 496	116
0.51 to 0.75	1 905	116	41	1 881	933	68	490	43
0.76 to 1.00	1 351	98	37	1 333	768	75	350	37
1.01 to 1.50	220	22	6	217	132	32	73	15
1.51 or more	53	3	3	52	44	9	19	5
Mean	.51	.58	.60	.51	.55	.67	.53	.60

TIPSII [UPF] GH129 CENSUS90 72583600 06/22/92 4:52 PM MACHINE: C DATA:CENSUS90*H1TIPSDA29. 06/18/92 13:30:56 TAPE: NONE FRAME: 150
TSF:CENSUS90*92. 06/18/92 13:31:35 UTF:CENSUS90*93. 06/18/92 13:31:35 META:CENSUS90*H1TABLES29. 06/18/92 13:47:14

Table 52. Occupancy, Structural, and Utilization Characteristics of Housing Units by Race and Hispanic Origin of Householder: 1990—Con.

[Threshold and complementary threshold are 400 persons. For definitions of terms and meanings of symbols, see text]

County	Cape Girardeau County			Cass County				Clay County		
	White	Black	Asian or Pacific Islander	White	Black	Hispanic origin (of any race)	White, not of Hispanic origin	White	Black	American Indian, Eskimo, or Aleut
Occupied housing units	**22 249**	**933**	**145**	**22 440**	**208**	**209**	**22 311**	**57 110**	**921**	**261**
POPULATION										
Persons in occupied housing units	55 101	2 651	333	61 471	655	691	61 062	145 323	2 422	738
Per occupied housing unit	2.48	2.84	2.30	2.74	3.15	3.31	2.74	2.54	2.63	2.83
Owner-occupied housing units	41 015	942	146	48 020	340	417	47 743	106 351	906	445
Per owner-occupied housing unit	2.65	3.12	3.24	2.79	2.93	3.23	2.79	2.73	3.12	2.95
Renter-occupied housing units	14 086	1 709	187	13 451	315	274	13 319	38 972	1 516	293
Per renter-occupied housing unit	2.08	2.71	1.87	2.58	3.42	3.43	2.57	2.15	2.40	2.66
TENURE										
Owner-occupied housing units	15 466	302	45	17 217	116	129	17 129	38 962	290	151
Percent of occupied housing units	69.5	32.4	31.0	76.7	55.8	61.7	76.8	68.2	31.5	57.9
Renter-occupied housing units	6 783	631	100	5 223	92	80	5 182	18 148	631	110
UNITS IN STRUCTURE										
Occupied housing units	**22 249**	**933**	**145**	**22 440**	**208**	**209**	**22 311**	**57 110**	**921**	**261**
1, detached	15 836	528	49	16 216	125	129	16 134	40 758	345	178
1, attached	199	13	–	1 113	43	23	1 104	2 188	59	11
2	794	73	12	808	12	14	798	1 137	19	7
3 or 4	1 229	82	20	959	4	10	952	1 987	80	12
5 to 9	1 229	92	27	370	5	5	366	3 583	168	22
10 to 19	844	78	21	224	3	1	223	3 763	160	17
20 to 49	124	16	8	76	1	–	76	1 197	65	5
50 or more	265	23	2	134	1	1	134	428	8	–
Mobile home or trailer	1 583	19	3	2 403	12	25	2 388	1 827	8	6
Other	146	9	3	137	2	1	136	242	9	3
ROOMS										
Owner-occupied housing units	**15 466**	**302**	**45**	**17 217**	**116**	**129**	**17 129**	**38 962**	**290**	**151**
1 room	8	–	–	18	–	1	18	17	–	–
2 rooms	57	2	3	92	–	3	90	107	–	–
3 rooms	251	6	1	336	3	5	332	560	7	–
4 rooms	2 099	48	5	1 956	5	13	1 948	2 947	20	10
5 rooms	3 734	69	8	4 328	19	22	4 316	9 253	53	37
6 rooms	3 481	69	3	4 644	30	38	4 616	11 024	80	46
7 rooms	2 487	55	7	2 916	29	25	2 898	7 497	72	25
8 rooms	1 700	25	10	1 683	24	16	1 670	4 288	35	17
9 or more rooms	1 649	28	8	1 244	6	6	1 241	3 269	23	16
Median	6.0	5.9	6.9	5.9	6.5	6.0	5.9	6.1	6.3	6.1
Renter-occupied housing units	**6 783**	**631**	**100**	**5 223**	**92**	**80**	**5 182**	**18 148**	**631**	**110**
1 room	131	22	7	70	–	–	70	513	26	3
2 rooms	500	48	25	259	1	3	256	1 013	41	5
3 rooms	1 439	129	28	912	21	15	908	3 334	99	15
4 rooms	2 397	194	27	1 603	13	19	1 590	5 780	209	32
5 rooms	1 216	123	7	1 112	14	12	1 107	4 272	164	27
6 rooms	562	61	3	725	32	21	713	1 934	52	17
7 rooms	267	32	1	322	7	5	319	768	29	5
8 rooms	143	13	–	132	3	1	132	345	11	5
9 or more rooms	128	9	2	88	1	4	87	189	–	1
Median	4.1	4.1	3.1	4.4	5.3	4.8	4.4	4.2	4.2	4.5
PERSONS IN UNIT										
Owner-occupied housing units	**15 466**	**302**	**45**	**17 217**	**116**	**129**	**17 129**	**38 962**	**290**	**151**
1 person	2 770	61	5	2 687	20	13	2 678	6 106	50	13
2 persons	5 709	71	9	6 036	32	34	6 011	14 292	64	53
3 persons	2 943	53	12	3 296	24	29	3 276	7 725	57	36
4 persons	2 738	57	11	3 362	24	30	3 344	7 144	67	31
5 persons	928	26	6	1 327	11	15	1 314	2 693	32	15
6 persons	271	18	1	368	3	4	367	713	14	2
7 or more persons	107	16	1	141	2	4	139	289	6	1
Median	2.37	2.86	3.21	2.48	2.75	3.10	2.48	2.44	3.04	2.76
Renter-occupied housing units	**6 783**	**631**	**100**	**5 223**	**92**	**80**	**5 182**	**18 148**	**631**	**110**
1 person	2 858	183	43	1 637	12	11	1 629	7 298	224	32
2 persons	2 036	173	41	1 239	13	12	1 233	5 293	160	26
3 persons	930	106	9	931	20	18	923	2 653	108	26
4 persons	605	85	2	826	25	21	815	1 837	83	15
5 persons	236	28	4	403	16	10	397	767	37	4
6 persons	80	36	–	130	5	6	129	205	9	4
7 or more persons	38	20	1	57	1	2	56	95	10	3
Median	1.76	2.27	1.67	2.29	3.54	3.44	2.28	1.84	2.07	2.38
PERSONS PER ROOM										
Owner-occupied housing units	**15 466**	**302**	**45**	**17 217**	**116**	**129**	**17 129**	**38 962**	**290**	**151**
0.50 or less	11 332	178	25	11 696	82	66	11 647	28 362	180	95
0.51 to 0.75	2 774	70	14	3 560	22	36	3 537	7 291	72	37
0.76 to 1.00	1 235	40	3	1 705	11	18	1 696	2 916	29	18
1.01 to 1.50	112	11	2	211	1	6	207	333	7	1
1.51 or more	13	3	1	45	–	3	42	60	2	–
Mean	.43	.51	.49	.46	.45	.54	.46	.43	.49	.46
Renter-occupied housing units	**6 783**	**631**	**100**	**5 223**	**92**	**80**	**5 182**	**18 148**	**631**	**110**
0.50 or less	4 651	305	59	2 943	32	27	2 927	12 064	349	58
0.51 to 0.75	1 219	146	21	1 129	27	25	1 117	3 293	128	31
0.76 to 1.00	758	129	16	918	21	18	909	2 321	117	15
1.01 to 1.50	111	34	2	188	8	8	184	321	23	3
1.51 or more	44	17	2	45	4	2	45	149	14	3
Mean	.49	.64	.57	.56	.68	.69	.56	.50	.57	.58

TIPSII [UPF] GH129 CENSUS90 72583600 06/22/92 4:52 PM MACHINE: C DATA:CENSUS90*H1TIPSDA29. 06/18/92 13:30:56 TAPE: NONE FRAME: 151
TSF:CENSUS90*92. 06/18/92 13:31:35 UTF:CENSUS90*93. 06/18/92 13:31:35 META:CENSUS90*H1TABLES29. 06/18/92 13:47:14

Table 52. **Occupancy, Structural, and Utilization Characteristics of Housing Units by Race and Hispanic Origin of Householder: 1990**—Con.

[Threshold and complementary threshold are 400 persons. For definitions of terms and meanings of symbols, see text]

County	Clay County—Con.			Clinton County	Cole County				Cooper County	
	Asian or Pacific Islander	Hispanic origin (of any race)	White, not of Hispanic origin	White	White	Black	Hispanic origin (of any race)	White, not of Hispanic origin	White	Black
Occupied housing units	**301**	**1 044**	**56 416**	**5 949**	**21 743**	**1 072**	**121**	**21 660**	**5 037**	**294**
POPULATION										
Persons in occupied housing units	949	3 084	143 359	15 780	55 132	2 439	330	54 909	12 759	726
Per occupied housing unit	3.15	2.95	2.54	2.65	2.54	2.28	2.73	2.54	2.53	2.47
Owner-occupied housing units	613	1 991	105 053	12 495	41 945	866	162	41 827	9 984	379
Per owner-occupied housing unit	3.76	3.20	2.73	2.70	2.77	2.72	3.38	2.77	2.59	2.51
Renter-occupied housing units	336	1 093	38 306	3 285	13 187	1 573	168	13 082	2 775	347
Per renter-occupied housing unit	2.43	2.59	2.14	2.50	2.00	2.09	2.30	1.99	2.33	2.43
TENURE										
Owner-occupied housing units	163	622	38 535	4 635	15 138	318	48	15 100	3 848	151
Percent of occupied housing units	54.2	59.6	68.3	77.9	69.6	29.7	39.7	69.7	76.4	51.4
Renter-occupied housing units	138	422	17 881	1 314	6 605	754	73	6 560	1 189	143
UNITS IN STRUCTURE										
Occupied housing units	**301**	**1 044**	**56 416**	**5 949**	**21 743**	**1 072**	**121**	**21 660**	**5 037**	**294**
1, detached	164	685	40 290	4 909	15 360	419	53	15 321	4 017	209
1, attached	18	55	2 146	38	227	9	2	225	48	2
2	3	15	1 128	135	1 159	164	20	1 145	208	40
3 or 4	12	44	1 967	257	1 330	217	18	1 319	192	20
5 to 9	35	89	3 523	25	996	125	12	989	73	1
10 to 19	47	99	3 697	40	738	93	6	735	44	3
20 to 49	14	23	1 185	–	396	26	4	393	–	–
50 or more	1	6	425	–	285	9	–	285	–	–
Mobile home or trailer	3	17	1 817	507	1 138	5	5	1 134	410	18
Other	4	11	238	38	114	5	1	114	45	1
ROOMS										
Owner-occupied housing units	**163**	**622**	**38 535**	**4 635**	**15 138**	**318**	**48**	**15 100**	**3 848**	**151**
1 room	–	–	17	6	7	–	–	7	4	–
2 rooms	4	2	106	14	47	–	1	46	17	–
3 rooms	20	31	539	87	190	3	3	188	61	6
4 rooms	21	49	2 913	518	1 112	26	4	1 111	513	26
5 rooms	20	126	9 161	1 182	2 758	54	6	2 752	987	53
6 rooms	39	186	10 893	1 221	4 068	82	11	4 057	1 003	36
7 rooms	29	114	7 427	776	3 338	69	11	3 329	598	15
8 rooms	18	68	4 240	477	1 908	48	4	1 904	339	7
9 or more rooms	12	46	3 239	354	1 710	36	8	1 706	326	8
Median	5.9	6.1	6.1	5.9	6.3	6.4	6.4	6.3	5.8	5.3
Renter-occupied housing units	**138**	**422**	**17 881**	**1 314**	**6 605**	**754**	**73**	**6 560**	**1 189**	**143**
1 room	11	15	506	10	82	21	1	81	9	2
2 rooms	28	32	995	37	340	65	7	337	39	10
3 rooms	31	68	3 289	226	1 299	177	19	1 284	203	29
4 rooms	41	145	5 683	352	2 301	256	23	2 287	343	40
5 rooms	21	98	4 213	306	1 275	115	10	1 269	259	27
6 rooms	3	40	1 906	210	729	72	6	727	159	22
7 rooms	2	15	761	99	353	33	5	350	97	9
8 rooms	1	8	340	49	134	8	–	134	44	3
9 or more rooms	–	1	188	25	92	7	2	91	36	1
Median	3.5	4.2	4.2	4.6	4.2	3.9	3.9	4.2	4.5	4.3
PERSONS IN UNIT										
Owner-occupied housing units	**163**	**622**	**38 535**	**4 635**	**15 138**	**318**	**48**	**15 100**	**3 848**	**151**
1 person	13	61	6 056	853	2 652	85	8	2 646	783	41
2 persons	28	180	14 151	1 677	5 117	79	12	5 106	1 470	48
3 persons	30	135	7 641	813	2 852	62	4	2 848	676	25
4 persons	46	128	7 062	812	2 824	53	14	2 812	564	25
5 persons	27	75	2 646	328	1 182	21	4	1 179	239	6
6 persons	10	30	699	119	348	13	2	348	74	5
7 or more persons	9	13	280	33	163	5	4	161	42	1
Median	3.73	3.02	2.43	2.37	2.46	2.44	3.50	2.46	2.28	2.22
Renter-occupied housing units	**138**	**422**	**17 881**	**1 314**	**6 605**	**754**	**73**	**6 560**	**1 189**	**143**
1 person	43	115	7 221	428	3 169	336	30	3 152	459	48
2 persons	39	124	5 212	346	1 653	207	18	1 641	281	34
3 persons	24	75	2 605	210	896	102	10	889	193	33
4 persons	23	58	1 802	192	564	60	7	560	148	13
5 persons	5	36	749	81	216	30	5	212	70	10
6 persons	3	10	199	42	73	11	2	73	34	5
7 or more persons	1	4	93	15	34	8	1	33	4	–
Median	2.17	2.27	1.83	2.16	1.58	1.70	1.86	1.58	1.98	2.19
PERSONS PER ROOM										
Owner-occupied housing units	**163**	**622**	**38 535**	**4 635**	**15 138**	**318**	**48**	**15 100**	**3 848**	**151**
0.50 or less	66	374	28 088	3 246	11 007	239	27	10 985	2 844	101
0.51 to 0.75	42	131	7 205	891	2 829	54	9	2 821	608	26
0.76 to 1.00	30	84	2 867	450	1 154	23	8	1 149	336	22
1.01 to 1.50	13	22	322	43	133	2	4	130	50	2
1.51 or more	12	11	53	5	15	–	–	15	10	–
Mean	.64	.52	.43	.44	.42	.41	.52	.42	.43	.45
Renter-occupied housing units	**138**	**422**	**17 881**	**1 314**	**6 605**	**754**	**73**	**6 560**	**1 189**	**143**
0.50 or less	61	210	11 922	819	4 887	512	45	4 862	787	82
0.51 to 0.75	23	88	3 234	264	1 026	108	16	1 015	227	28
0.76 to 1.00	31	98	2 268	186	583	104	5	579	150	24
1.01 to 1.50	13	19	312	39	90	21	4	88	21	7
1.51 or more	10	7	145	6	19	9	3	16	4	2
Mean	.72	.62	.49	.52	.45	.51	.55	.45	.49	.55

TIPSII [UPF] GH129 CENSUS90 72583600 06/22/92 4:52 PM MACHINE: C DATA:CENSUS90*H1TIPSDA29. 06/18/92 13:30:56 TAPE: NONE FRAME: 152
TSF:CENSUS90*92. 06/18/92 13:31:35 UTF:CENSUS90*93. 06/18/92 13:31:35 META:CENSUS90*H1TABLES29. 06/18/92 13:47:14

Table 52. **Occupancy, Structural, and Utilization Characteristics of Housing Units by Race and Hispanic Origin of Householder: 1990**—Con.

[Threshold and complementary threshold are 400 persons. For definitions of terms and meanings of symbols, see text]

County	DeKalb County		Dunklin County		Franklin County				Greene County	
	White	Black	White	Black	White	Black	Hispanic origin (of any race)	White, not of Hispanic origin	White	Black
Occupied housing units	**3 042**	**1**	**12 279**	**789**	**28 480**	**265**	**110**	**28 398**	**79 220**	**1 224**
POPULATION										
Persons in occupied housing units	7 746	3	29 758	2 573	78 744	698	365	78 487	191 715	3 116
Per occupied housing unit	2.55	3.00	2.42	3.26	2.76	2.63	3.32	2.76	2.42	2.55
Owner-occupied housing units	5 849	3	20 391	1 025	63 525	517	231	63 356	128 557	1 296
Per owner-occupied housing unit	2.63	3.00	2.42	3.23	2.85	2.87	3.40	2.85	2.54	2.62
Renter-occupied housing units	1 897	–	9 367	1 548	15 219	181	134	15 131	63 158	1 820
Per renter-occupied housing unit	2.33	–	2.43	3.28	2.44	2.13	3.19	2.44	2.21	2.49
TENURE										
Owner-occupied housing units	2 227	1	8 420	317	22 251	180	68	22 198	50 660	494
Percent of occupied housing units	73.2	100.0	68.6	40.2	78.1	67.9	61.8	78.2	63.9	40.4
Renter-occupied housing units	815	–	3 859	472	6 229	85	42	6 200	28 560	730
UNITS IN STRUCTURE										
Occupied housing units	**3 042**	**1**	**12 279**	**789**	**28 480**	**265**	**110**	**28 398**	**79 220**	**1 224**
1, detached	2 316	1	9 914	582	20 572	158	71	20 516	58 541	749
1, attached	31	–	137	24	274	5	2	272	1 609	30
2	94	–	436	67	708	8	9	702	2 964	87
3 or 4	207	–	342	30	892	8	–	892	2 330	77
5 to 9	26	–	84	10	675	9	3	672	2 186	79
10 to 19	12	–	46	14	559	11	3	559	2 772	90
20 to 49	–	–	–	–	59	–	–	59	3 220	80
50 or more	–	–	–	–	–	–	–	–	1 508	14
Mobile home or trailer	335	–	1 207	44	4 532	61	19	4 519	3 705	8
Other	21	–	113	18	209	5	3	207	385	10
ROOMS										
Owner-occupied housing units	**2 227**	**1**	**8 420**	**317**	**22 251**	**180**	**68**	**22 198**	**50 660**	**494**
1 room	4	–	11	1	27	–	–	27	28	–
2 rooms	11	–	35	3	106	2	–	106	149	4
3 rooms	41	–	157	11	538	11	3	535	834	12
4 rooms	323	–	1 484	77	3 791	47	12	3 783	5 669	61
5 rooms	621	–	2 847	111	6 737	59	17	6 724	14 141	155
6 rooms	569	–	2 155	77	5 500	33	14	5 489	13 609	138
7 rooms	325	–	1 020	25	2 949	17	14	2 938	7 375	60
8 rooms	196	–	408	10	1 502	4	6	1 496	4 123	35
9 or more rooms	137	1	303	2	1 101	7	2	1 100	4 732	29
Median	5.7	8.5+	5.4	5.1	5.5	5.0	5.6	5.5	5.8	5.6
Renter-occupied housing units	**815**	**–**	**3 859**	**472**	**6 229**	**85**	**42**	**6 200**	**28 560**	**730**
1 room	5	–	18	–	87	1	–	87	807	41
2 rooms	25	–	69	27	216	2	3	215	1 796	53
3 rooms	212	–	660	64	1 230	19	7	1 225	5 469	134
4 rooms	209	–	1 384	186	2 356	36	14	2 345	9 631	230
5 rooms	133	–	991	127	1 293	13	10	1 286	6 117	171
6 rooms	106	–	502	57	624	8	4	622	2 980	68
7 rooms	72	–	165	9	252	4	4	249	1 056	22
8 rooms	40	–	45	1	107	2	–	107	413	8
9 or more rooms	13	–	25	1	64	–	–	64	291	3
Median	4.3	–	4.4	4.3	4.2	4.1	4.3	4.2	4.1	4.1
PERSONS IN UNIT										
Owner-occupied housing units	**2 227**	**1**	**8 420**	**317**	**22 251**	**180**	**68**	**22 198**	**50 660**	**494**
1 person	410	–	2 083	74	3 579	42	7	3 572	10 402	135
2 persons	913	–	3 148	66	7 476	52	19	7 457	19 471	132
3 persons	342	1	1 547	49	4 140	30	12	4 133	9 051	100
4 persons	326	–	1 074	49	4 145	24	16	4 135	8 045	76
5 persons	165	–	403	38	1 943	17	5	1 939	2 702	30
6 persons	48	–	113	18	673	6	6	670	706	11
7 or more persons	23	–	52	23	295	9	3	292	283	10
Median	2.27	3.00	2.18	2.88	2.52	2.42	3.17	2.52	2.27	2.35
Renter-occupied housing units	**815**	**–**	**3 859**	**472**	**6 229**	**85**	**42**	**6 200**	**28 560**	**730**
1 person	351	–	1 285	118	2 110	35	8	2 105	10 630	244
2 persons	156	–	1 022	79	1 604	25	9	1 597	8 720	184
3 persons	119	–	695	88	1 082	12	10	1 074	4 454	131
4 persons	111	–	511	66	834	8	8	828	2 945	84
5 persons	51	–	220	55	393	2	2	392	1 223	55
6 persons	18	–	89	37	134	3	3	133	387	22
7 or more persons	9	–	37	29	72	–	2	71	201	10
Median	1.86	–	2.13	2.94	2.13	1.80	2.90	2.12	1.92	2.16
PERSONS PER ROOM										
Owner-occupied housing units	**2 227**	**1**	**8 420**	**317**	**22 251**	**180**	**68**	**22 198**	**50 660**	**494**
0.50 or less	1 592	1	6 150	151	13 770	107	31	13 741	38 265	341
0.51 to 0.75	374	–	1 392	66	4 720	28	17	4 709	8 043	92
0.76 to 1.00	220	–	732	62	3 207	33	16	3 196	3 841	49
1.01 to 1.50	36	–	127	28	467	12	2	467	447	9
1.51 or more	5	–	19	10	87	–	2	85	64	3
Mean	.44	.30	.43	.63	.50	.55	.59	.50	.41	.45
Renter-occupied housing units	**815**	**–**	**3 859**	**472**	**6 229**	**85**	**42**	**6 200**	**28 560**	**730**
0.50 or less	534	–	2 333	190	3 565	56	17	3 553	18 172	367
0.51 to 0.75	153	–	788	88	1 314	15	11	1 305	5 549	148
0.76 to 1.00	113	–	582	105	1 034	11	4	1 031	3 941	165
1.01 to 1.50	11	–	129	62	265	3	7	262	615	29
1.51 or more	4	–	27	27	51	–	3	49	283	21
Mean	.50	–	.54	.76	.56	.50	.72	.56	.52	.61

TIPSII [UPF] GH129 CENSUS90 72583600 06/22/92 4:52 PM MACHINE: C DATA:CENSUS90*H1TIPSDA29. 06/18/92 13:30:56 TAPE: NONE FRAME: 153
TSF:CENSUS90*92. 06/18/92 13:31:35 UTF:CENSUS90*93. 06/18/92 13:31:35 META:CENSUS90*H1TABLES29. 06/18/92 13:47:14

Table 52. **Occupancy, Structural, and Utilization Characteristics of Housing Units by Race and Hispanic Origin of Householder: 1990**—Con.

[Threshold and complementary threshold are 400 persons. For definitions of terms and meanings of symbols, see text]

County	Greene County—Con.				Howard County		Jackson County			
	American Indian, Eskimo, or Aleut	Asian or Pacific Islander	Hispanic origin (of any race)	White, not of Hispanic origin	White	Black	White	Black	American Indian, Eskimo, or Aleut	Asian or Pacific Islander
Occupied housing units	**477**	**412**	**524**	**78 853**	**3 267**	**285**	**198 020**	**48 757**	**1 169**	**1 862**
POPULATION										
Persons in occupied housing units	1 256	1 310	1 334	190 804	8 189	651	471 763	132 523	3 125	5 727
Per occupied housing unit	2.63	3.18	2.55	2.42	2.51	2.28	2.38	2.72	2.67	3.08
Owner-occupied housing units	573	678	638	128 081	6 446	372	334 633	66 927	1 783	3 091
Per owner-occupied housing unit	2.60	3.61	2.81	2.54	2.57	2.33	2.59	2.92	2.95	3.75
Renter-occupied housing units	683	632	696	62 723	1 743	279	137 130	65 596	1 342	2 636
Per renter-occupied housing unit	2.66	2.82	2.34	2.21	2.28	2.23	1.99	2.54	2.38	2.54
TENURE										
Owner-occupied housing units	220	188	227	50 485	2 504	160	129 001	22 941	605	825
Percent of occupied housing units	46.1	45.6	43.3	64.0	76.6	56.1	65.1	47.1	51.8	44.3
Renter-occupied housing units	257	224	297	28 368	763	125	69 019	25 816	564	1 037
UNITS IN STRUCTURE										
Occupied housing units	**477**	**412**	**524**	**78 853**	**3 267**	**285**	**198 020**	**48 757**	**1 169**	**1 862**
1, detached	309	210	312	58 304	2 547	200	137 625	28 854	761	875
1, attached	9	17	15	1 599	17	4	7 343	2 477	29	117
2	27	20	29	2 952	96	30	7 374	1 733	55	84
3 or 4	17	26	26	2 311	102	10	8 482	2 989	57	146
5 to 9	21	52	30	2 172	23	11	8 884	4 463	68	181
10 to 19	26	34	34	2 750	30	5	9 829	3 541	75	181
20 to 49	25	27	53	3 185	–	–	6 192	2 036	48	125
50 or more	7	10	7	1 503	–	–	8 384	1 982	37	119
Mobile home or trailer	33	12	15	3 694	415	22	2 794	74	24	17
Other	3	4	3	383	37	3	1 113	608	15	17
ROOMS										
Owner-occupied housing units	**220**	**188**	**227**	**50 485**	**2 504**	**160**	**129 001**	**22 941**	**605**	**825**
1 room	–	–	–	28	4	2	115	26	–	3
2 rooms	1	3	3	146	9	–	447	308	5	38
3 rooms	3	23	18	819	52	13	1 868	714	8	112
4 rooms	43	13	23	5 655	364	36	9 307	1 671	56	107
5 rooms	62	57	58	14 091	643	52	30 305	5 519	146	165
6 rooms	58	39	50	13 574	625	35	36 376	6 355	177	174
7 rooms	23	24	38	7 343	358	14	24 452	4 141	109	103
8 rooms	13	10	18	4 110	256	6	13 787	2 266	54	56
9 or more rooms	17	19	19	4 719	193	2	12 344	1 941	50	67
Median	5.5	5.5	5.7	5.8	5.8	5.1	6.1	6.0	6.0	5.4
Renter-occupied housing units	**257**	**224**	**297**	**28 368**	**763**	**125**	**69 019**	**25 816**	**564**	**1 037**
1 room	10	22	21	795	7	3	2 870	1 014	22	130
2 rooms	14	46	36	1 775	24	7	5 473	2 228	50	191
3 rooms	43	45	44	5 438	145	28	14 352	4 796	119	244
4 rooms	90	50	101	9 569	182	38	19 043	5 920	144	233
5 rooms	63	39	50	6 084	173	37	15 648	6 579	98	142
6 rooms	19	15	30	2 960	103	6	6 979	3 216	78	63
7 rooms	9	4	8	1 049	71	4	2 713	1 304	28	21
8 rooms	6	1	6	408	30	2	1 117	451	8	7
9 or more rooms	3	2	1	290	28	–	824	308	17	6
Median	4.2	3.5	4.0	4.1	4.6	4.1	4.1	4.3	4.1	3.3
PERSONS IN UNIT										
Owner-occupied housing units	**220**	**188**	**227**	**50 485**	**2 504**	**160**	**129 001**	**22 941**	**605**	**825**
1 person	49	19	54	10 356	556	60	26 470	4 921	109	94
2 persons	72	35	61	19 422	939	43	47 540	6 312	185	163
3 persons	48	32	34	9 028	405	26	23 329	4 356	112	131
4 persons	31	52	45	8 010	359	20	20 314	3 695	98	192
5 persons	12	30	24	2 687	148	3	7 876	1 925	60	102
6 persons	5	11	5	703	74	6	2 355	903	21	70
7 or more persons	3	9	4	279	23	2	1 117	829	20	73
Median	2.35	3.65	2.48	2.27	2.24	1.97	2.30	2.55	2.58	3.63
Renter-occupied housing units	**257**	**224**	**297**	**28 368**	**763**	**125**	**69 019**	**25 816**	**564**	**1 037**
1 person	73	55	95	10 562	296	45	32 869	9 155	211	351
2 persons	70	60	94	8 665	203	36	18 669	5 742	136	303
3 persons	40	49	56	4 416	104	26	8 369	4 473	100	146
4 persons	33	27	26	2 925	95	10	5 583	3 278	57	114
5 persons	31	14	19	1 217	50	4	2 325	1 715	38	54
6 persons	8	9	3	385	10	4	795	792	15	21
7 or more persons	2	10	4	198	5	–	409	661	7	48
Median	2.29	2.45	2.07	1.92	1.92	1.99	1.59	2.15	2.02	2.05
PERSONS PER ROOM										
Owner-occupied housing units	**220**	**188**	**227**	**50 485**	**2 504**	**160**	**129 001**	**22 941**	**605**	**825**
0.50 or less	155	79	139	38 155	1 814	112	97 942	15 081	381	334
0.51 to 0.75	37	37	52	8 005	393	27	21 181	4 188	147	165
0.76 to 1.00	22	43	31	3 818	253	16	8 655	2 615	57	155
1.01 to 1.50	6	20	3	444	37	4	1 015	770	14	105
1.51 or more	–	9	2	63	7	1	208	287	6	66
Mean	.45	.63	.48	.41	.43	.45	.41	.47	.48	.68
Renter-occupied housing units	**257**	**224**	**297**	**28 368**	**763**	**125**	**69 019**	**25 816**	**564**	**1 037**
0.50 or less	129	77	160	18 063	520	74	48 169	13 870	326	413
0.51 to 0.75	49	37	56	5 514	137	31	10 261	5 008	109	141
0.76 to 1.00	63	61	58	3 906	84	16	8 888	4 767	91	289
1.01 to 1.50	12	27	13	606	16	3	1 155	1 324	27	94
1.51 or more	4	22	10	279	6	1	546	847	11	100
Mean	.62	.80	.59	.52	.47	.54	.47	.59	.55	.75

TIPSII [UPF] GH129 CENSUS90 72583600 06/22/92 4:52 PM MACHINE: C DATA:CENSUS90*H1TIPSDA29. 06/18/92 13:30:56 TAPE: NONE FRAME: 154
TSF:CENSUS90*92. 06/18/92 13:31:35 UTF:CENSUS90*93. 06/18/92 13:31:35 META:CENSUS90*H1TABLES29. 06/18/92 13:47:14

Table 52. **Occupancy, Structural, and Utilization Characteristics of Housing Units by Race and Hispanic Origin of Householder: 1990**—Con.

[Threshold and complementary threshold are 400 persons. For definitions of terms and meanings of symbols, see text]

County	Jackson County—Con.		Jasper County						Jefferson County	
	Hispanic origin (of any race)	White, not of Hispanic origin	White	Black	American Indian, Eskimo, or Aleut	Asian or Pacific Islander	Hispanic origin (of any race)	White, not of Hispanic origin	White	Black
Occupied housing units	**5 741**	**195 319**	**34 987**	**436**	**556**	**90**	**232**	**34 829**	**58 459**	**395**
POPULATION										
Persons in occupied housing units	17 295	464 097	85 350	1 035	1 436	265	679	84 905	167 583	1 140
Per occupied housing unit	3.01	2.38	2.44	2.37	2.58	2.94	2.93	2.44	2.87	2.89
Owner-occupied housing units	10 498	329 858	61 461	539	798	170	344	61 232	139 415	691
Per owner-occupied housing unit	3.39	2.59	2.52	2.42	2.51	3.15	3.28	2.52	2.93	2.99
Renter-occupied housing units	6 797	134 239	23 889	496	638	95	335	23 673	28 168	449
Per renter-occupied housing unit	2.57	1.98	2.26	2.33	2.68	2.64	2.64	2.26	2.59	2.74
TENURE										
Owner-occupied housing units	3 094	127 507	24 411	223	318	54	105	24 339	47 601	231
Percent of occupied housing units	53.9	65.3	69.8	51.1	57.2	60.0	45.3	69.9	81.4	58.5
Renter-occupied housing units	2 647	67 812	10 576	213	238	36	127	10 490	10 858	164
UNITS IN STRUCTURE										
Occupied housing units	**5 741**	**195 319**	**34 987**	**436**	**556**	**90**	**232**	**34 829**	**58 459**	**395**
1, detached	3 656	135 898	27 633	337	419	54	163	27 524	41 463	288
1, attached	223	7 246	357	12	5	4	1	356	690	6
2	271	7 248	1 137	21	20	6	6	1 135	915	5
3 or 4	331	8 329	1 246	25	26	8	21	1 231	1 693	25
5 to 9	385	8 714	823	10	21	1	10	815	1 068	25
10 to 19	346	9 656	604	18	10	8	10	597	1 051	10
20 to 49	214	6 092	270	2	5	–	2	269	300	5
50 or more	222	8 278	333	3	1	–	3	330	48	10
Mobile home or trailer	28	2 772	2 346	3	42	4	14	2 335	10 982	16
Other	65	1 086	238	5	7	5	2	237	249	5
ROOMS										
Owner-occupied housing units	**3 094**	**127 507**	**24 411**	**223**	**318**	**54**	**105**	**24 339**	**47 601**	**231**
1 room	8	113	27	–	1	–	1	26	37	1
2 rooms	46	427	95	3	1	3	–	95	176	–
3 rooms	134	1 822	568	3	12	8	5	564	974	10
4 rooms	258	9 196	3 734	32	57	10	17	3 721	8 408	26
5 rooms	666	29 995	7 301	73	88	11	26	7 282	15 530	63
6 rooms	857	35 966	6 224	63	80	6	22	6 210	11 459	64
7 rooms	532	24 161	3 364	32	49	7	16	3 353	6 340	40
8 rooms	311	13 617	1 639	10	16	2	7	1 635	2 877	14
9 or more rooms	282	12 210	1 459	7	14	7	11	1 453	1 800	13
Median	6.0	6.1	5.6	5.5	5.5	5.0	5.7	5.6	5.4	5.7
Renter-occupied housing units	**2 647**	**67 812**	**10 576**	**213**	**238**	**36**	**127**	**10 490**	**10 858**	**164**
1 room	158	2 809	220	2	7	1	3	218	74	3
2 rooms	280	5 341	519	8	14	4	14	511	479	9
3 rooms	519	14 123	2 179	32	41	5	29	2 156	1 777	25
4 rooms	590	18 757	3 307	78	73	12	37	3 282	4 545	75
5 rooms	643	15 353	2 491	71	53	7	27	2 475	2 345	33
6 rooms	260	6 864	1 186	15	34	4	13	1 175	1 036	15
7 rooms	119	2 656	405	4	11	1	2	404	366	3
8 rooms	38	1 102	161	2	3	2	–	161	150	1
9 or more rooms	40	807	108	1	2	–	2	108	86	–
Median	4.1	4.1	4.2	4.3	4.3	4.2	4.0	4.2	4.2	4.1
PERSONS IN UNIT										
Owner-occupied housing units	**3 094**	**127 507**	**24 411**	**223**	**318**	**54**	**105**	**24 339**	**47 601**	**231**
1 person	408	26 261	5 520	76	79	11	11	5 511	6 752	39
2 persons	767	47 119	9 151	64	117	11	25	9 133	14 742	63
3 persons	566	23 031	4 103	28	45	11	22	4 088	10 027	52
4 persons	582	20 063	3 663	34	46	10	28	3 645	10 007	40
5 persons	389	7 708	1 399	14	23	5	11	1 392	4 242	21
6 persons	216	2 271	425	5	6	4	6	422	1 260	10
7 or more persons	166	1 054	150	2	2	2	2	148	571	6
Median	3.16	2.30	2.23	2.05	2.18	2.95	3.25	2.23	2.73	2.76
Renter-occupied housing units	**2 647**	**67 812**	**10 576**	**213**	**238**	**36**	**127**	**10 490**	**10 858**	**164**
1 person	918	32 408	4 076	62	58	13	38	4 045	2 970	47
2 persons	619	18 371	2 852	69	72	5	34	2 830	2 935	28
3 persons	427	8 197	1 639	52	52	9	18	1 628	2 133	45
4 persons	339	5 430	1 218	16	31	5	19	1 208	1 702	21
5 persons	189	2 255	552	9	12	2	11	546	759	15
6 persons	81	763	157	4	7	–	5	153	246	4
7 or more persons	74	388	82	1	6	2	2	80	113	4
Median	2.16	1.58	1.92	2.14	2.35	2.50	2.25	1.92	2.34	2.66
PERSONS PER ROOM										
Owner-occupied housing units	**3 094**	**127 507**	**24 411**	**223**	**318**	**54**	**105**	**24 339**	**47 601**	**231**
0.50 or less	1 684	97 055	17 753	164	226	32	51	17 717	27 532	139
0.51 to 0.75	687	20 840	4 208	39	54	3	24	4 192	11 348	42
0.76 to 1.00	462	8 467	2 118	17	28	10	23	2 102	7 713	39
1.01 to 1.50	171	968	283	3	9	5	5	280	899	9
1.51 or more	90	177	49	–	1	4	2	48	109	2
Mean	.55	.41	.43	.43	.44	.57	.55	.43	.52	.51
Renter-occupied housing units	**2 647**	**67 812**	**10 576**	**213**	**238**	**36**	**127**	**10 490**	**10 858**	**164**
0.50 or less	1 332	47 493	6 659	126	118	22	59	6 615	5 641	77
0.51 to 0.75	477	10 055	2 034	54	66	5	22	2 020	2 574	38
0.76 to 1.00	553	8 659	1 548	25	37	3	30	1 530	2 095	35
1.01 to 1.50	146	1 104	260	7	14	4	12	252	460	12
1.51 or more	139	501	75	1	3	2	4	73	88	2
Mean	.62	.47	.52	.54	.61	.62	.65	.52	.60	.66

TIPSII [UPF] GH129 CENSUS90 72583600 06/22/92 4:52 PM MACHINE: C DATA:CENSUS90*H1TIPSDA29. 06/18/92 13:30:56 TAPE: NONE FRAME: 155
TSF:CENSUS90*92. 06/18/92 13:31:35 UTF:CENSUS90*93. 06/18/92 13:31:35 META:CENSUS90*H1TABLES29. 06/18/92 13:47:14

Table 52. **Occupancy, Structural, and Utilization Characteristics of Housing Units by Race and Hispanic Origin of Householder: 1990**—Con.

[Threshold and complementary threshold are 400 persons. For definitions of terms and meanings of symbols, see text]

County	Jefferson County—Con.				Johnson County				
	American Indian, Eskimo, or Aleut	Asian or Pacific Islander	Hispanic origin (of any race)	White, not of Hispanic origin	White	Black	Asian or Pacific Islander	Hispanic origin (of any race)	White, not of Hispanic origin
Occupied housing units	**174**	**110**	**316**	**58 214**	**13 642**	**661**	**139**	**186**	**13 537**
POPULATION									
Persons in occupied housing units	490	383	981	166 843	35 312	1 831	357	540	35 014
Per occupied housing unit	2.82	3.48	3.10	2.87	2.59	2.77	2.57	2.90	2.59
Owner-occupied housing units	345	299	760	138 837	21 994	522	136	164	21 901
Per owner-occupied housing unit	2.74	3.60	3.19	2.93	2.66	2.82	3.24	2.78	2.66
Renter-occupied housing units	145	84	221	28 006	13 318	1 309	221	376	13 113
Per renter-occupied housing unit	3.02	3.11	2.83	2.59	2.48	2.75	2.28	2.96	2.47
TENURE									
Owner-occupied housing units	126	83	238	47 415	8 267	185	42	59	8 232
Percent of occupied housing units	72.4	75.5	75.3	81.4	60.6	28.0	30.2	31.7	60.8
Renter-occupied housing units	48	27	78	10 799	5 375	476	97	127	5 305
UNITS IN STRUCTURE									
Occupied housing units	**174**	**110**	**316**	**58 214**	**13 642**	**661**	**139**	**186**	**13 537**
1, detached	102	82	210	41 293	8 574	236	50	80	8 521
1, attached	4	–	5	688	767	118	15	29	756
2	2	2	7	910	499	31	6	16	488
3 or 4	8	2	9	1 686	839	75	15	9	834
5 to 9	9	5	11	1 059	404	46	12	10	398
10 to 19	2	5	10	1 041	345	21	9	6	343
20 to 49	2	–	2	300	67	18	12	4	67
50 or more	–	–	1	48	92	10	3	2	92
Mobile home or trailer	45	13	57	10 942	1 933	96	14	28	1 918
Other	–	1	4	247	122	10	3	2	120
ROOMS									
Owner-occupied housing units	**126**	**83**	**238**	**47 415**	**8 267**	**185**	**42**	**59**	**8 232**
1 room	–	–	–	37	11	–	2	–	11
2 rooms	3	1	1	176	42	–	1	2	42
3 rooms	6	5	9	967	211	11	5	3	210
4 rooms	28	9	38	8 381	1 082	39	–	10	1 074
5 rooms	40	20	79	15 466	2 105	49	11	13	2 099
6 rooms	29	21	51	11 421	2 039	38	11	11	2 034
7 rooms	12	12	32	6 314	1 321	27	6	13	1 312
8 rooms	3	5	13	2 866	753	8	2	4	749
9 or more rooms	5	10	15	1 787	703	13	4	3	701
Median	5.1	5.8	5.4	5.4	5.8	5.4	5.7	5.6	5.8
Renter-occupied housing units	**48**	**27**	**78**	**10 799**	**5 375**	**476**	**97**	**127**	**5 305**
1 room	–	1	–	74	54	3	10	3	54
2 rooms	2	3	8	472	348	53	30	11	343
3 rooms	4	6	7	1 774	795	67	16	24	773
4 rooms	19	8	32	4 519	1 854	175	21	37	1 839
5 rooms	16	4	14	2 334	1 264	100	13	31	1 248
6 rooms	4	1	7	1 031	630	56	3	8	625
7 rooms	3	2	5	363	257	19	2	9	252
8 rooms	–	1	2	148	99	3	2	3	98
9 or more rooms	–	1	3	84	74	–	–	1	73
Median	4.4	3.9	4.3	4.2	4.3	4.2	3.0	4.2	4.3
PERSONS IN UNIT									
Owner-occupied housing units	**126**	**83**	**238**	**47 415**	**8 267**	**185**	**42**	**59**	**8 232**
1 person	23	7	25	6 732	1 441	40	8	9	1 433
2 persons	41	13	60	14 688	3 207	51	8	22	3 195
3 persons	26	20	48	9 994	1 424	42	7	10	1 419
4 persons	23	18	65	9 956	1 424	25	11	12	1 417
5 persons	9	19	31	4 220	552	15	6	4	551
6 persons	3	4	7	1 255	150	7	–	1	149
7 or more persons	1	2	2	570	69	5	2	1	68
Median	2.48	3.58	3.21	2.73	2.34	2.54	3.21	2.43	2.34
Renter-occupied housing units	**48**	**27**	**78**	**10 799**	**5 375**	**476**	**97**	**127**	**5 305**
1 person	8	4	18	2 957	1 506	105	32	24	1 491
2 persons	11	5	16	2 921	1 669	133	32	28	1 655
3 persons	11	9	19	2 118	937	101	15	30	922
4 persons	10	5	16	1 690	831	86	12	27	813
5 persons	6	2	7	755	308	31	5	11	304
6 persons	2	1	–	246	86	9	–	6	83
7 or more persons	–	1	2	112	38	11	1	1	37
Median	2.95	3.00	2.76	2.34	2.21	2.50	2.02	2.88	2.20
PERSONS PER ROOM									
Owner-occupied housing units	**126**	**83**	**238**	**47 415**	**8 267**	**185**	**42**	**59**	**8 232**
0.50 or less	71	37	114	27 435	5 855	112	22	36	5 829
0.51 to 0.75	30	23	66	11 299	1 496	44	8	11	1 492
0.76 to 1.00	21	15	49	7 677	775	16	5	10	771
1.01 to 1.50	3	7	9	895	114	12	2	1	113
1.51 or more	1	1	–	109	27	1	5	1	27
Mean	.52	.59	.56	.52	.44	.50	.57	.49	.44
Renter-occupied housing units	**48**	**27**	**78**	**10 799**	**5 375**	**476**	**97**	**127**	**5 305**
0.50 or less	17	9	38	5 611	3 035	194	37	49	3 006
0.51 to 0.75	14	7	21	2 560	1 220	132	13	29	1 205
0.76 to 1.00	13	4	14	2 083	973	113	34	29	958
1.01 to 1.50	3	5	3	458	114	28	7	17	105
1.51 or more	1	2	2	87	33	9	6	3	31
Mean	.67	.73	.62	.60	.56	.65	.70	.69	.55

TIPSII [UPF] GH129 CENSUS90 72583600 06/22/92 4:52 PM MACHINE: C DATA:CENSUS90*H1TIPSDA29. 06/18/92 13:30:56 TAPE: NONE FRAME: 156
TSF:CENSUS90*92. 06/18/92 13:31:35 UTF:CENSUS90*93. 06/18/92 13:31:35 META:CENSUS90*H1TABLES29. 06/18/92 13:47:14

Table 52. **Occupancy, Structural, and Utilization Characteristics of Housing Units by Race and Hispanic Origin of Householder: 1990**—Con.

[Threshold and complementary threshold are 400 persons. For definitions of terms and meanings of symbols, see text]

County	Lafayette County		Lawrence County	Lincoln County		McDonald County		Macon County	Marion County	
	White	Black	White	White	Black	White	American Indian, Eskimo, or Aleut	White	White	Black
Occupied housing units	**11 383**	**289**	**11 597**	**10 045**	**200**	**6 199**	**173**	**6 000**	**10 236**	**428**
POPULATION										
Persons in occupied housing units	29 190	794	29 309	27 772	553	16 131	503	14 594	25 465	1 167
Per occupied housing unit	2.56	2.75	2.53	2.76	2.77	2.60	2.91	2.43	2.49	2.73
Owner-occupied housing units	22 358	441	21 922	22 746	399	12 171	323	11 571	18 637	616
Per owner-occupied housing unit	2.63	2.79	2.53	2.82	2.85	2.59	2.86	2.51	2.61	2.68
Renter-occupied housing units	6 832	353	7 387	5 026	154	3 960	180	3 023	6 828	551
Per renter-occupied housing unit	2.37	2.69	2.51	2.54	2.57	2.65	3.00	2.18	2.21	2.78
TENURE										
Owner-occupied housing units	8 502	158	8 657	8 069	140	4 705	113	4 614	7 152	230
Percent of occupied housing units	74.7	54.7	74.6	80.3	70.0	75.9	65.3	76.9	69.9	53.7
Renter-occupied housing units	2 881	131	2 940	1 976	60	1 494	60	1 386	3 084	198
UNITS IN STRUCTURE										
Occupied housing units	**11 383**	**289**	**11 597**	**10 045**	**200**	**6 199**	**173**	**6 000**	**10 236**	**428**
1, detached	8 529	204	9 352	6 951	123	4 705	112	4 811	7 543	301
1, attached	73	1	102	72	3	95	8	42	109	13
2	280	8	206	96	3	97	4	73	583	44
3 or 4	502	16	337	256	12	68	3	262	442	25
5 to 9	130	8	111	149	6	22	2	50	295	13
10 to 19	82	2	117	93	2	28	2	78	282	12
20 to 49	77	6	29	–	–	19	1	46	112	4
50 or more	157	–	–	–	–	–	–	–	121	4
Mobile home or trailer	1 446	38	1 236	2 354	50	1 118	39	583	657	6
Other	107	6	107	74	1	47	2	55	92	6
ROOMS										
Owner-occupied housing units	**8 502**	**158**	**8 657**	**8 069**	**140**	**4 705**	**113**	**4 614**	**7 152**	**230**
1 room	17	–	23	13	–	32	1	1	6	1
2 rooms	32	1	54	58	3	72	4	20	21	–
3 rooms	158	5	193	269	7	242	4	88	144	3
4 rooms	1 242	32	1 353	1 632	36	992	25	710	1 065	38
5 rooms	2 299	52	2 625	2 601	47	1 417	35	1 305	2 059	71
6 rooms	2 207	32	2 121	1 847	28	1 031	21	1 164	1 767	61
7 rooms	1 319	20	1 203	916	6	501	14	644	1 011	26
8 rooms	705	10	612	428	6	237	5	370	577	14
9 or more rooms	523	6	473	305	7	181	4	312	502	16
Median	5.7	5.3	5.5	5.3	5.0	5.2	5.1	5.7	5.7	5.5
Renter-occupied housing units	**2 881**	**131**	**2 940**	**1 976**	**60**	**1 494**	**60**	**1 386**	**3 084**	**198**
1 room	85	–	33	17	–	31	–	17	51	2
2 rooms	132	5	114	76	–	121	10	109	170	8
3 rooms	500	19	458	304	14	246	9	283	655	27
4 rooms	890	48	946	708	30	430	19	365	889	68
5 rooms	549	32	663	509	10	345	11	281	694	52
6 rooms	354	17	408	212	3	170	7	174	360	33
7 rooms	212	7	197	74	2	93	2	78	142	4
8 rooms	97	3	78	39	1	26	1	47	75	3
9 or more rooms	62	–	43	37	–	32	1	32	48	1
Median	4.3	4.4	4.4	4.3	4.0	4.3	4.1	4.3	4.2	4.4
PERSONS IN UNIT										
Owner-occupied housing units	**8 502**	**158**	**8 657**	**8 069**	**140**	**4 705**	**113**	**4 614**	**7 152**	**230**
1 person	1 714	50	1 958	1 431	32	949	11	1 017	1 591	61
2 persons	3 179	39	3 295	2 579	37	1 842	38	1 835	2 534	68
3 persons	1 375	26	1 373	1 536	27	799	37	729	1 173	33
4 persons	1 390	15	1 279	1 504	24	673	14	674	1 129	35
5 persons	584	9	505	699	8	282	11	242	499	22
6 persons	181	11	169	233	8	108	–	72	167	9
7 or more persons	79	8	78	87	4	52	2	45	59	2
Median	2.30	2.24	2.22	2.52	2.54	2.26	2.70	2.20	2.28	2.29
Renter-occupied housing units	**2 881**	**131**	**2 940**	**1 976**	**60**	**1 494**	**60**	**1 386**	**3 084**	**198**
1 person	1 097	36	970	644	16	462	11	600	1 315	61
2 persons	670	36	719	471	15	334	18	337	726	38
3 persons	465	25	498	353	13	263	6	202	451	38
4 persons	378	18	454	280	12	236	15	146	362	31
5 persons	187	8	198	147	3	127	6	71	149	15
6 persons	54	5	59	53	1	50	3	18	61	8
7 or more persons	30	3	42	28	–	22	1	12	20	7
Median	2.01	2.32	2.20	2.23	2.43	2.35	2.67	1.78	1.81	2.50
PERSONS PER ROOM										
Owner-occupied housing units	**8 502**	**158**	**8 657**	**8 069**	**140**	**4 705**	**113**	**4 614**	**7 152**	**230**
0.50 or less	5 986	111	6 234	4 797	80	3 094	62	3 426	5 099	158
0.51 to 0.75	1 536	17	1 434	1 811	25	848	34	743	1 272	36
0.76 to 1.00	849	19	841	1 234	27	574	11	385	652	28
1.01 to 1.50	119	9	122	199	7	140	4	55	113	7
1.51 or more	12	2	26	28	1	49	2	5	16	1
Mean	.44	.50	.44	.51	.54	.48	.54	.42	.44	.46
Renter-occupied housing units	**2 881**	**131**	**2 940**	**1 976**	**60**	**1 494**	**60**	**1 386**	**3 084**	**198**
0.50 or less	1 788	71	1 709	1 131	29	789	26	962	2 025	97
0.51 to 0.75	547	29	637	401	16	297	9	235	564	49
0.76 to 1.00	447	25	469	348	13	272	15	152	406	30
1.01 to 1.50	68	3	100	75	2	100	7	26	71	16
1.51 or more	31	3	25	21	–	36	3	11	18	6
Mean	.52	.59	.54	.56	.61	.60	.71	.48	.50	.62

TIPSII [UPF] GH129 CENSUS90 72583600 06/22/92 4:52 PM MACHINE: C DATA:CENSUS90*H1TIPSDA29. 06/18/92 13:30:56 TAPE: NONE FRAME: 157
TSF:CENSUS90*92. 06/18/92 13:31:35 UTF:CENSUS90*93. 06/18/92 13:31:35 META:CENSUS90*H1TABLES29. 06/18/92 13:47:14

Table 52. **Occupancy, Structural, and Utilization Characteristics of Housing Units by Race and Hispanic Origin of Householder: 1990**—Con.

[Threshold and complementary threshold are 400 persons. For definitions of terms and meanings of symbols, see text]

County	Mississippi County		New Madrid County		Newton County		Nodaway County	Pemiscot County	
	White	Black	White	Black	White	American Indian, Eskimo, or Aleut	White	White	Black
Occupied housing units	**4 530**	**863**	**6 712**	**1 055**	**16 426**	**317**	**7 495**	**6 436**	**1 747**
POPULATION									
Persons in occupied housing units	11 397	2 769	17 292	3 242	42 415	887	18 630	15 967	5 502
Per occupied housing unit	2.52	3.21	2.58	3.07	2.58	2.80	2.49	2.48	3.15
Owner-occupied housing units	7 764	1 170	11 633	1 274	33 041	607	12 958	9 721	2 099
Per owner-occupied housing unit	2.47	3.31	2.56	2.97	2.60	2.90	2.61	2.44	3.11
Renter-occupied housing units	3 633	1 599	5 659	1 968	9 374	280	5 672	6 246	3 403
Per renter-occupied housing unit	2.63	3.14	2.61	3.14	2.51	2.59	2.24	2.55	3.17
TENURE									
Owner-occupied housing units	3 148	353	4 547	429	12 690	209	4 962	3 982	675
Percent of occupied housing units	69.5	40.9	67.7	40.7	77.3	65.9	66.2	61.9	38.6
Renter-occupied housing units	1 382	510	2 165	626	3 736	108	2 533	2 454	1 072
UNITS IN STRUCTURE									
Occupied housing units	**4 530**	**863**	**6 712**	**1 055**	**16 426**	**317**	**7 495**	**6 436**	**1 747**
1, detached	3 667	512	5 256	640	12 874	223	5 550	5 045	1 142
1, attached	49	45	41	23	158	5	59	111	72
2	187	136	234	98	277	8	239	165	203
3 or 4	107	92	227	92	186	2	393	217	97
5 to 9	4	8	64	10	118	7	204	83	43
10 to 19	5	2	33	13	239	5	242	69	43
20 to 49	36	–	–	–	125	4	156	11	12
50 or more	–	–	–	–	–	–	–	–	–
Mobile home or trailer	445	58	789	154	2 343	61	578	673	108
Other	30	10	68	25	106	2	74	62	27
ROOMS									
Owner-occupied housing units	**3 148**	**353**	**4 547**	**429**	**12 690**	**209**	**4 962**	**3 982**	**675**
1 room	2	–	10	3	31	–	6	5	2
2 rooms	15	1	18	5	82	3	16	12	9
3 rooms	48	16	97	22	356	15	69	74	31
4 rooms	568	60	784	121	2 057	52	567	706	129
5 rooms	958	124	1 387	155	3 558	50	1 166	1 201	266
6 rooms	780	88	1 175	73	3 016	38	1 233	1 044	141
7 rooms	411	44	595	41	1 798	23	824	509	65
8 rooms	190	14	282	4	891	11	584	247	17
9 or more rooms	176	6	199	5	901	17	497	184	15
Median	5.5	5.3	5.5	4.9	5.6	5.2	6.0	5.5	5.1
Renter-occupied housing units	**1 382**	**510**	**2 165**	**626**	**3 736**	**108**	**2 533**	**2 454**	**1 072**
1 room	12	2	11	10	45	4	23	18	15
2 rooms	47	26	56	25	200	5	172	75	46
3 rooms	176	92	238	99	575	13	532	371	203
4 rooms	437	154	807	200	1 175	39	660	866	348
5 rooms	389	140	571	194	946	31	550	617	299
6 rooms	194	66	303	70	436	9	269	310	113
7 rooms	77	23	108	21	204	5	164	130	31
8 rooms	29	3	46	5	97	–	94	42	9
9 or more rooms	21	4	25	2	58	2	69	25	8
Median	4.5	4.4	4.5	4.4	4.4	4.3	4.3	4.4	4.3
PERSONS IN UNIT									
Owner-occupied housing units	**3 148**	**353**	**4 547**	**429**	**12 690**	**209**	**4 962**	**3 982**	**675**
1 person	736	70	993	125	2 476	39	1 067	999	182
2 persons	1 162	81	1 629	104	4 824	63	1 854	1 436	151
3 persons	588	62	828	55	2 215	35	734	714	106
4 persons	445	56	734	63	2 049	41	782	567	84
5 persons	159	32	266	30	804	20	366	185	62
6 persons	45	26	74	22	240	5	112	61	42
7 or more persons	13	26	23	30	82	6	47	20	48
Median	2.22	2.91	2.29	2.36	2.30	2.57	2.26	2.19	2.54
Renter-occupied housing units	**1 382**	**510**	**2 165**	**626**	**3 736**	**108**	**2 533**	**2 454**	**1 072**
1 person	395	134	626	145	1 166	33	962	786	294
2 persons	336	92	505	118	967	27	758	608	203
3 persons	265	100	458	124	685	19	345	439	156
4 persons	226	75	343	113	546	16	281	342	161
5 persons	112	36	162	59	255	7	113	175	108
6 persons	31	38	46	33	80	5	57	66	73
7 or more persons	17	35	25	34	37	1	17	38	77
Median	2.38	2.79	2.40	2.90	2.23	2.28	1.90	2.23	2.75
PERSONS PER ROOM									
Owner-occupied housing units	**3 148**	**353**	**4 547**	**429**	**12 690**	**209**	**4 962**	**3 982**	**675**
0.50 or less	2 281	185	3 145	241	8 946	126	3 720	2 877	376
0.51 to 0.75	530	58	847	64	2 237	41	769	703	114
0.76 to 1.00	293	70	495	70	1 282	33	418	354	113
1.01 to 1.50	42	33	51	42	184	9	48	45	52
1.51 or more	2	7	9	12	41	–	7	3	20
Mean	.43	.61	.45	.59	.45	.53	.42	.43	.59
Renter-occupied housing units	**1 382**	**510**	**2 165**	**626**	**3 736**	**108**	**2 533**	**2 454**	**1 072**
0.50 or less	767	218	1 215	261	2 121	54	1 704	1 440	454
0.51 to 0.75	292	111	487	114	817	25	481	491	190
0.76 to 1.00	258	108	367	152	630	21	296	379	244
1.01 to 1.50	56	61	79	66	138	6	39	116	118
1.51 or more	9	12	17	33	30	2	13	28	66
Mean	.56	.71	.56	.71	.55	.59	.49	.56	.73

TIPSII [UPF] GH129 CENSUS90 72583600 06/22/92 4:52 PM MACHINE: C DATA:CENSUS90*H1TIPSDA29. 06/18/92 13:30:56 TAPE: NONE FRAME: 158
TSF:CENSUS90*92. 06/18/92 13:31:35 UTF:CENSUS90*93. 06/18/92 13:31:35 META:CENSUS90*H1TABLES29. 06/18/92 13:47:14

Table 52. **Occupancy, Structural, and Utilization Characteristics of Housing Units by Race and Hispanic Origin of Householder: 1990**—Con.

[Threshold and complementary threshold are 400 persons. For definitions of terms and meanings of symbols, see text]

County	Pettis County		Phelps County		Pike County		Platte County		
	White	Black	White	Asian or Pacific Islander	White	Black	White	Black	Asian or Pacific Islander
Occupied housing units	**13 500**	**467**	**12 766**	**285**	**5 705**	**353**	**21 226**	**456**	**224**
POPULATION									
Persons in occupied housing units	33 695	1 141	31 486	646	14 688	854	54 574	1 149	668
Per occupied housing unit	2.50	2.44	2.47	2.27	2.57	2.42	2.57	2.52	2.98
Owner-occupied housing units	26 071	603	22 116	157	11 238	536	39 295	382	326
Per owner-occupied housing unit	2.57	2.44	2.58	3.41	2.61	2.39	2.79	2.92	3.58
Renter-occupied housing units	7 624	538	9 370	489	3 450	318	15 279	767	342
Per renter-occupied housing unit	2.28	2.45	2.24	2.05	2.46	2.47	2.14	2.36	2.57
TENURE									
Owner-occupied housing units	10 160	247	8 587	46	4 301	224	14 095	131	91
Percent of occupied housing units	75.3	52.9	67.3	16.1	75.4	63.5	66.4	28.7	40.6
Renter-occupied housing units	3 340	220	4 179	239	1 404	129	7 131	325	133
UNITS IN STRUCTURE									
Occupied housing units	**13 500**	**467**	**12 766**	**285**	**5 705**	**353**	**21 226**	**456**	**224**
1, detached	10 838	326	8 983	67	4 390	246	14 277	124	80
1, attached	181	8	161	11	37	3	1 152	42	20
2	415	21	396	24	122	15	513	11	4
3 or 4	542	30	527	33	123	11	1 398	80	29
5 to 9	150	48	295	62	75	6	1 250	68	24
10 to 19	201	5	232	42	82	14	1 156	74	32
20 to 49	154	9	42	43	69	3	729	56	31
50 or more	–	–	238	–	–	–	178	–	–
Mobile home or trailer	955	14	1 792	–	759	48	486	1	2
Other	64	6	100	3	48	7	87	–	2
ROOMS									
Owner-occupied housing units	**10 160**	**247**	**8 587**	**46**	**4 301**	**224**	**14 095**	**131**	**91**
1 room	6	–	14	–	6	–	6	–	–
2 rooms	45	2	56	1	23	2	40	–	–
3 rooms	179	6	239	5	122	12	150	3	14
4 rooms	1 438	40	1 356	5	762	75	853	8	14
5 rooms	2 962	87	2 275	6	1 251	69	2 338	23	10
6 rooms	2 542	57	2 008	9	958	38	3 522	31	17
7 rooms	1 456	32	1 212	6	575	21	3 126	31	16
8 rooms	814	12	726	5	345	2	2 166	18	12
9 or more rooms	718	11	701	9	259	5	1 894	17	8
Median	5.7	5.4	5.7	6.2	5.5	4.8	6.5	6.5	5.9
Renter-occupied housing units	**3 340**	**220**	**4 179**	**239**	**1 404**	**129**	**7 131**	**325**	**133**
1 room	30	1	116	79	7	2	184	5	15
2 rooms	155	6	278	63	67	9	463	24	32
3 rooms	669	44	814	50	289	32	1 205	58	24
4 rooms	975	72	1 387	32	409	41	2 475	121	36
5 rooms	809	58	817	7	317	23	1 431	74	18
6 rooms	396	22	430	5	180	13	784	24	5
7 rooms	172	12	188	1	77	7	364	11	2
8 rooms	86	2	83	–	30	1	136	7	1
9 or more rooms	48	3	66	2	28	1	89	1	–
Median	4.3	4.3	4.1	2.1	4.3	4.0	4.2	4.1	3.3
PERSONS IN UNIT									
Owner-occupied housing units	**10 160**	**247**	**8 587**	**46**	**4 301**	**224**	**14 095**	**131**	**91**
1 person	2 179	88	1 673	4	930	80	2 041	20	8
2 persons	3 797	63	3 324	8	1 602	63	5 020	40	13
3 persons	1 748	45	1 542	12	701	30	2 882	30	17
4 persons	1 538	26	1 355	17	618	31	2 719	24	34
5 persons	637	14	495	1	300	9	1 051	12	10
6 persons	169	6	147	3	92	6	277	2	8
7 or more persons	92	5	51	1	58	5	105	3	1
Median	2.26	2.06	2.29	3.42	2.26	2.01	2.50	2.68	3.72
Renter-occupied housing units	**3 340**	**220**	**4 179**	**239**	**1 404**	**129**	**7 131**	**325**	**133**
1 person	1 260	81	1 604	96	503	50	2 802	106	40
2 persons	924	49	1 142	66	340	32	2 131	91	33
3 persons	521	40	671	50	216	18	1 073	65	24
4 persons	380	24	469	24	186	12	767	40	24
5 persons	164	17	201	3	104	7	263	15	5
6 persons	58	5	65	–	41	6	70	7	6
7 or more persons	33	4	27	–	14	4	25	1	1
Median	1.94	2.09	1.93	1.86	2.09	1.95	1.86	2.12	2.30
PERSONS PER ROOM									
Owner-occupied housing units	**10 160**	**247**	**8 587**	**46**	**4 301**	**224**	**14 095**	**131**	**91**
0.50 or less	7 417	176	6 220	23	2 991	153	10 655	93	39
0.51 to 0.75	1 706	43	1 445	11	773	34	2 500	23	24
0.76 to 1.00	902	22	790	8	443	28	845	12	15
1.01 to 1.50	114	3	113	3	77	8	85	2	7
1.51 or more	21	3	19	1	17	1	10	1	6
Mean	.43	.43	.43	.54	.45	.48	.41	.44	.61
Renter-occupied housing units	**3 340**	**220**	**4 179**	**239**	**1 404**	**129**	**7 131**	**325**	**133**
0.50 or less	2 144	133	2 623	47	840	76	4 766	187	45
0.51 to 0.75	681	40	808	34	277	23	1 332	60	18
0.76 to 1.00	415	38	613	105	225	22	871	55	42
1.01 to 1.50	83	8	101	26	48	7	116	16	15
1.51 or more	17	1	34	27	14	1	46	7	13
Mean	.51	.55	.52	.85	.54	.59	.49	.56	.78

TIPSII [UPF] GH129 CENSUS90 72583600 06/22/92 4:52 PM MACHINE: C DATA:CENSUS90*H1TIPSDA29. 06/18/92 13:30:56 TAPE: NONE FRAME: 159
TSF:CENSUS90*92. 06/18/92 13:31:35 UTF:CENSUS90*93. 06/18/92 13:31:35 META:CENSUS90*H1TABLES29. 06/18/92 13:47:14

Table 52. **Occupancy, Structural, and Utilization Characteristics of Housing Units by Race and Hispanic Origin of Householder: 1990**—Con.

[Threshold and complementary threshold are 400 persons. For definitions of terms and meanings of symbols, see text]

County	Platte County—Con.		Pulaski County					Randolph County		Ray County
	Hispanic origin (of any race)	White, not of Hispanic origin	White	Black	Asian or Pacific Islander	Hispanic origin (of any race)	White, not of Hispanic origin	White	Black	White
Occupied housing units	**320**	**21 040**	**10 648**	**1 245**	**215**	**423**	**10 466**	**8 504**	**377**	**7 844**
POPULATION										
Persons in occupied housing units	985	54 053	29 422	4 143	659	1 455	28 842	21 143	1 075	21 258
Per occupied housing unit	3.08	2.57	2.76	3.33	3.07	3.44	2.76	2.49	2.85	2.71
Owner-occupied housing units	550	38 950	17 088	801	310	339	16 887	16 125	571	17 175
Per owner-occupied housing unit	3.25	2.79	2.66	3.06	2.74	3.05	2.65	2.56	2.81	2.77
Renter-occupied housing units	435	15 103	12 334	3 342	349	1 116	11 955	5 018	504	4 083
Per renter-occupied housing unit	2.88	2.14	2.93	3.40	3.42	3.58	2.92	2.28	2.90	2.50
TENURE										
Owner-occupied housing units	169	13 981	6 434	262	113	111	6 367	6 303	203	6 210
Percent of occupied housing units	52.8	66.4	60.4	21.0	52.6	26.2	60.8	74.1	53.8	79.2
Renter-occupied housing units	151	7 059	4 214	983	102	312	4 099	2 201	174	1 634
UNITS IN STRUCTURE										
Occupied housing units	**320**	**21 040**	**10 648**	**1 245**	**215**	**423**	**10 466**	**8 504**	**377**	**7 844**
1, detached	173	14 162	5 960	245	85	112	5 895	6 463	264	6 538
1, attached	22	1 140	1 159	423	36	145	1 118	59	12	39
2	18	506	401	141	12	46	377	379	38	141
3 or 4	29	1 385	576	164	15	45	558	363	23	323
5 to 9	24	1 240	204	58	6	16	197	64	5	61
10 to 19	26	1 142	97	23	1	6	96	48	3	16
20 to 49	20	719	30	11	2	2	28	40	2	–
50 or more	2	177	32	1	1	–	32	88	5	–
Mobile home or trailer	2	484	2 100	168	53	46	2 079	952	21	693
Other	4	85	89	11	4	5	86	48	4	33
ROOMS										
Owner-occupied housing units	**169**	**13 981**	**6 434**	**262**	**113**	**111**	**6 367**	**6 303**	**203**	**6 210**
1 room	–	6	12	–	–	–	12	6	–	2
2 rooms	1	39	45	4	4	–	45	17	–	20
3 rooms	5	148	205	21	10	10	200	118	7	111
4 rooms	7	847	1 176	37	29	16	1 165	1 114	31	807
5 rooms	24	2 322	1 787	46	27	27	1 773	1 912	75	1 794
6 rooms	43	3 489	1 418	55	19	30	1 401	1 490	56	1 706
7 rooms	49	3 093	899	39	10	9	892	789	20	941
8 rooms	27	2 150	467	26	4	11	460	448	9	470
9 or more rooms	13	1 887	425	34	10	8	419	409	5	359
Median	6.6	6.5	5.5	5.9	5.0	5.6	5.5	5.5	5.3	5.7
Renter-occupied housing units	**151**	**7 059**	**4 214**	**983**	**102**	**312**	**4 099**	**2 201**	**174**	**1 634**
1 room	8	178	37	5	3	–	37	11	2	9
2 rooms	17	455	155	31	13	18	146	54	4	44
3 rooms	17	1 197	477	84	17	50	455	475	31	259
4 rooms	47	2 451	1 120	236	27	81	1 096	681	55	564
5 rooms	29	1 421	1 188	321	24	91	1 151	531	55	355
6 rooms	20	772	868	228	14	58	849	271	19	233
7 rooms	7	362	236	57	3	10	233	101	6	106
8 rooms	4	134	84	14	1	3	83	43	1	40
9 or more rooms	2	89	49	7	–	1	49	34	1	24
Median	4.2	4.2	4.8	4.9	4.2	4.6	4.8	4.3	4.4	4.4
PERSONS IN UNIT										
Owner-occupied housing units	**169**	**13 981**	**6 434**	**262**	**113**	**111**	**6 367**	**6 303**	**203**	**6 210**
1 person	19	2 025	1 255	39	25	12	1 248	1 408	46	1 058
2 persons	37	4 987	2 260	68	35	35	2 235	2 323	56	2 197
3 persons	35	2 861	1 225	59	15	22	1 211	1 048	35	1 133
4 persons	45	2 695	1 071	59	23	26	1 061	933	40	1 104
5 persons	28	1 034	456	23	12	11	450	435	14	507
6 persons	3	275	125	9	3	4	121	100	8	145
7 or more persons	2	104	42	5	–	1	41	56	4	66
Median	3.31	2.50	2.37	2.91	2.40	2.89	2.37	2.25	2.49	2.43
Renter-occupied housing units	**151**	**7 059**	**4 214**	**983**	**102**	**312**	**4 099**	**2 201**	**174**	**1 634**
1 person	39	2 778	796	92	12	19	781	884	51	541
2 persons	33	2 111	1 011	170	19	52	996	517	36	404
3 persons	25	1 063	890	257	23	84	859	368	35	290
4 persons	24	758	959	271	27	78	925	249	18	221
5 persons	21	255	400	126	13	56	385	130	13	115
6 persons	9	69	112	48	3	18	107	32	14	45
7 or more persons	–	25	46	19	5	5	46	21	7	18
Median	2.64	1.86	2.84	3.39	3.37	3.51	2.82	1.92	2.50	2.18
PERSONS PER ROOM										
Owner-occupied housing units	**169**	**13 981**	**6 434**	**262**	**113**	**111**	**6 367**	**6 303**	**203**	**6 210**
0.50 or less	101	10 581	4 373	163	72	62	4 331	4 502	128	4 150
0.51 to 0.75	43	2 475	1 228	52	13	22	1 215	1 083	39	1 226
0.76 to 1.00	17	835	690	32	19	24	680	625	28	729
1.01 to 1.50	7	80	120	10	5	2	119	85	7	94
1.51 or more	1	10	23	5	4	1	22	8	1	11
Mean	.49	.41	.46	.50	.51	.53	.46	.44	.51	.47
Renter-occupied housing units	**151**	**7 059**	**4 214**	**983**	**102**	**312**	**4 099**	**2 201**	**174**	**1 634**
0.50 or less	60	4 731	1 917	297	23	74	1 884	1 441	81	982
0.51 to 0.75	31	1 320	1 148	293	23	84	1 121	437	41	336
0.76 to 1.00	42	850	954	323	31	98	918	267	33	267
1.01 to 1.50	12	114	159	58	17	38	144	46	16	41
1.51 or more	6	44	36	12	8	18	32	10	3	8
Mean	.67	.49	.61	.69	.83	.79	.61	.50	.65	.54

TIPSII [UPF] GH129 CENSUS90 72583600 06/22/92 4:52 PM MACHINE: C DATA:CENSUS90*H1TIPSDA29. 06/18/92 13:30:56 TAPE: NONE FRAME: 160
TSF:CENSUS90*92. 06/18/92 13:31:35 UTF:CENSUS90*93. 06/18/92 13:31:35 META:CENSUS90*H1TABLES29. 06/18/92 13:47:14

Table 52. **Occupancy, Structural, and Utilization Characteristics of Housing Units by Race and Hispanic Origin of Householder: 1990**—Con.

[Threshold and complementary threshold are 400 persons. For definitions of terms and meanings of symbols, see text]

County	St. Charles County						St. Francois County		St. Louis County	
	White	Black	American Indian, Eskimo, or Aleut	Asian or Pacific Islander	Hispanic origin (of any race)	White, not of Hispanic origin	White	Black	White	Black
Occupied housing units	**72 024**	**1 632**	**184**	**335**	**661**	**71 536**	**17 545**	**42**	**327 643**	**47 231**
POPULATION										
Persons in occupied housing units	203 796	4 811	522	1 075	1 891	202 432	45 406	104	822 882	136 775
Per occupied housing unit	2.83	2.95	2.84	3.21	2.86	2.83	2.59	2.48	2.51	2.90
Owner-occupied housing units	166 212	2 458	349	781	1 300	165 211	34 153	61	676 797	85 509
Per owner-occupied housing unit	2.99	3.21	3.03	3.49	3.09	2.99	2.63	2.77	2.70	3.17
Renter-occupied housing units	37 584	2 353	173	294	591	37 221	11 253	43	146 085	51 266
Per renter-occupied housing unit	2.29	2.71	2.51	2.65	2.46	2.29	2.48	2.15	1.90	2.54
TENURE										
Owner-occupied housing units	55 595	765	115	224	421	55 266	13 000	22	250 715	27 008
Percent of occupied housing units	77.2	46.9	62.5	66.9	63.7	77.3	74.1	52.4	76.5	57.2
Renter-occupied housing units	16 429	867	69	111	240	16 270	4 545	20	76 928	20 223
UNITS IN STRUCTURE										
Occupied housing units	**72 024**	**1 632**	**184**	**335**	**661**	**71 536**	**17 545**	**42**	**327 643**	**47 231**
1, detached	51 127	764	114	216	403	50 814	13 185	29	246 260	30 351
1, attached	3 080	107	8	19	39	3 055	106	–	10 828	1 564
2	1 312	47	7	2	15	1 299	284	2	4 870	1 381
3 or 4	2 096	249	12	12	17	2 085	646	4	14 010	3 923
5 to 9	2 562	116	7	17	36	2 539	336	3	15 749	4 141
10 to 19	3 477	168	12	39	62	3 439	428	1	19 436	3 981
20 to 49	1 928	101	2	18	31	1 904	45	–	8 508	1 177
50 or more	477	6	–	2	4	475	–	–	5 136	320
Mobile home or trailer	5 534	63	22	4	49	5 498	2 393	2	1 018	38
Other	431	11	–	6	5	428	122	1	1 828	355
ROOMS										
Owner-occupied housing units	**55 595**	**765**	**115**	**224**	**421**	**55 266**	**13 000**	**22**	**250 715**	**27 008**
1 room	47	–	–	–	–	47	19	–	68	11
2 rooms	170	2	1	3	1	169	53	–	426	168
3 rooms	796	14	3	12	12	788	301	–	2 457	544
4 rooms	5 403	63	12	22	46	5 370	2 559	6	18 760	2 645
5 rooms	13 993	161	30	35	98	13 911	4 039	6	59 804	8 654
6 rooms	13 005	140	16	44	81	12 945	3 160	7	57 828	7 005
7 rooms	9 983	145	19	35	75	9 926	1 512	1	47 368	4 382
8 rooms	7 315	128	14	29	72	7 258	793	2	35 252	2 187
9 or more rooms	4 883	112	20	44	36	4 852	564	–	28 752	1 412
Median	6.1	6.5	6.2	6.4	6.2	6.1	5.4	5.3	6.3	5.7
Renter-occupied housing units	**16 429**	**867**	**69**	**111**	**240**	**16 270**	**4 545**	**20**	**76 928**	**20 223**
1 room	276	17	1	5	9	271	53	–	1 311	266
2 rooms	936	39	2	19	15	927	163	1	4 077	830
3 rooms	2 851	142	15	20	44	2 821	1 095	7	17 572	4 098
4 rooms	5 770	291	21	31	70	5 721	1 627	5	26 027	7 349
5 rooms	3 764	247	23	21	58	3 727	918	6	16 245	4 716
6 rooms	1 541	83	4	9	24	1 520	421	1	6 729	1 995
7 rooms	734	27	1	4	14	729	168	–	2 931	644
8 rooms	350	12	1	1	3	347	60	–	1 211	224
9 or more rooms	207	9	1	1	3	207	40	–	825	101
Median	4.2	4.3	4.3	3.9	4.2	4.2	4.1	3.9	4.1	4.2
PERSONS IN UNIT										
Owner-occupied housing units	**55 595**	**765**	**115**	**224**	**421**	**55 266**	**13 000**	**22**	**250 715**	**27 008**
1 person	7 184	104	12	21	51	7 142	2 523	4	46 168	4 047
2 persons	16 788	201	34	42	119	16 697	4 824	8	88 919	6 636
3 persons	11 581	134	25	51	94	11 504	2 407	5	46 185	5 967
4 persons	12 510	187	33	58	85	12 442	2 037	2	43 625	5 387
5 persons	5 394	76	8	31	47	5 360	835	–	18 257	2 796
6 persons	1 558	42	1	12	21	1 543	247	3	5 448	1 260
7 or more persons	580	21	2	9	4	578	127	–	2 113	915
Median	2.83	3.08	2.96	3.46	2.93	2.83	2.32	2.38	2.39	2.97
Renter-occupied housing units	**16 429**	**867**	**69**	**111**	**240**	**16 270**	**4 545**	**20**	**76 928**	**20 223**
1 person	5 726	239	18	30	80	5 667	1 523	10	36 353	6 063
2 persons	4 954	219	24	34	66	4 908	1 154	3	23 608	5 270
3 persons	2 731	157	10	16	40	2 705	760	3	9 112	4 215
4 persons	1 861	137	10	17	25	1 846	625	3	5 197	2 708
5 persons	788	68	5	8	16	783	330	–	1 879	1 185
6 persons	255	28	2	4	12	248	106	1	554	468
7 or more persons	114	19	–	2	1	113	47	–	225	314
Median	2.00	2.39	2.19	2.25	2.11	2.00	2.15	1.50	1.59	2.27
PERSONS PER ROOM										
Owner-occupied housing units	**55 595**	**765**	**115**	**224**	**421**	**55 266**	**13 000**	**22**	**250 715**	**27 008**
0.50 or less	35 844	482	76	125	264	35 628	8 760	16	188 662	15 114
0.51 to 0.75	12 721	167	25	59	102	12 648	2 531	2	42 311	6 208
0.76 to 1.00	6 321	97	14	27	42	6 291	1 428	4	17 764	4 375
1.01 to 1.50	634	16	–	8	8	628	236	–	1 797	1 053
1.51 or more	75	3	–	5	5	71	45	–	181	258
Mean	.48	.48	.47	.53	.49	.48	.47	.51	.42	.53
Renter-occupied housing units	**16 429**	**867**	**69**	**111**	**240**	**16 270**	**4 545**	**20**	**76 928**	**20 223**
0.50 or less	10 335	423	35	49	133	10 237	2 487	13	57 936	10 679
0.51 to 0.75	3 421	187	18	23	53	3 391	1 012	4	11 549	4 890
0.76 to 1.00	2 260	208	15	23	38	2 238	825	2	6 447	3 566
1.01 to 1.50	327	40	1	7	10	322	174	1	770	789
1.51 or more	86	9	–	9	6	82	47	–	226	299
Mean	.52	.62	.58	.68	.57	.52	.58	.54	.45	.59

TIPSII [UPF] GH129 CENSUS90 72583600 06/22/92 4:52 PM MACHINE: C DATA:CENSUS90*H1TIPSDA29. 06/18/92 13:30:56 TAPE: NONE FRAME: 161
TSF:CENSUS90*92. 06/18/92 13:31:35 UTF:CENSUS90*93. 06/18/92 13:31:35 META:CENSUS90*H1TABLES29. 06/18/92 13:47:14

Table 52. **Occupancy, Structural, and Utilization Characteristics of Housing Units by Race and Hispanic Origin of Householder: 1990**—Con.

[Threshold and complementary threshold are 400 persons. For definitions of terms and meanings of symbols, see text]

County	St. Louis County—Con.				Saline County		Scott County		Stoddard County	
	American Indian, Eskimo, or Aleut	Asian or Pacific Islander	Hispanic origin (of any race)	White, not of Hispanic origin	White	Black	White	Black	White	Black
Occupied housing units	**557**	**4 044**	**3 092**	**325 349**	**8 415**	**438**	**13 619**	**1 076**	**11 221**	**122**
POPULATION										
Persons in occupied housing units	1 503	12 814	8 660	816 536	20 655	1 077	35 236	3 460	27 737	356
Per occupied housing unit	2.70	3.17	2.80	2.51	2.45	2.46	2.59	3.22	2.47	2.92
Owner-occupied housing units	992	8 907	6 007	672 116	14 841	559	25 976	1 360	19 850	175
Per owner-occupied housing unit	2.84	3.63	3.05	2.70	2.47	2.35	2.66	3.26	2.45	2.78
Renter-occupied housing units	511	3 907	2 653	144 420	5 814	518	9 260	2 100	7 887	181
Per renter-occupied housing unit	2.46	2.46	2.36	1.90	2.43	2.59	2.40	3.19	2.53	3.07
TENURE										
Owner-occupied housing units	349	2 455	1 969	249 151	6 018	238	9 755	417	8 099	63
Percent of occupied housing units	62.7	60.7	63.7	76.6	71.5	54.3	71.6	38.8	72.2	51.6
Renter-occupied housing units	208	1 589	1 123	76 198	2 397	200	3 864	659	3 122	59
UNITS IN STRUCTURE										
Occupied housing units	**557**	**4 044**	**3 092**	**325 349**	**8 415**	**438**	**13 619**	**1 076**	**11 221**	**122**
1, detached	383	2 403	2 036	244 678	6 873	321	10 497	681	9 063	91
1, attached	23	181	121	10 738	88	10	137	46	91	1
2	16	78	53	4 836	242	37	570	148	303	2
3 or 4	31	293	177	13 891	230	11	396	65	363	6
5 to 9	40	367	256	15 576	107	13	337	24	95	1
10 to 19	34	449	286	19 252	115	12	129	15	57	–
20 to 49	18	178	108	8 438	97	11	11	2	41	–
50 or more	1	61	16	5 122	–	–	73	2	–	–
Mobile home or trailer	3	5	16	1 005	597	15	1 379	83	1 118	17
Other	8	29	23	1 813	66	8	90	10	90	4
ROOMS										
Owner-occupied housing units	**349**	**2 455**	**1 969**	**249 151**	**6 018**	**238**	**9 755**	**417**	**8 099**	**63**
1 room	–	–	–	68	6	–	8	–	6	–
2 rooms	–	24	16	419	24	1	23	4	42	2
3 rooms	6	105	46	2 427	83	9	147	20	130	6
4 rooms	38	186	146	18 644	791	54	1 555	77	1 516	16
5 rooms	98	269	461	59 436	1 758	79	3 043	156	2 604	22
6 rooms	76	352	403	57 505	1 479	41	2 361	84	1 940	13
7 rooms	59	419	315	47 125	892	23	1 237	40	980	3
8 rooms	32	502	301	35 011	511	18	744	20	476	1
9 or more rooms	40	598	281	28 516	474	13	637	16	405	–
Median	5.9	7.2	6.3	6.3	5.7	5.2	5.5	5.2	5.4	4.8
Renter-occupied housing units	**208**	**1 589**	**1 123**	**76 198**	**2 397**	**200**	**3 864**	**659**	**3 122**	**59**
1 room	3	77	34	1 288	14	3	29	11	27	–
2 rooms	13	255	91	4 013	80	6	133	23	115	6
3 rooms	29	380	238	17 429	375	47	782	107	489	6
4 rooms	70	476	347	25 802	677	60	1 379	228	1 120	21
5 rooms	52	236	241	16 077	596	50	875	167	762	15
6 rooms	19	100	91	6 673	329	22	420	82	368	7
7 rooms	10	32	49	2 899	170	6	140	28	137	2
8 rooms	8	24	20	1 198	103	4	67	8	63	1
9 or more rooms	4	9	12	819	53	2	39	5	41	1
Median	4.3	3.7	4.1	4.1	4.6	4.2	4.2	4.3	4.3	4.3
PERSONS IN UNIT										
Owner-occupied housing units	**349**	**2 455**	**1 969**	**249 151**	**6 018**	**238**	**9 755**	**417**	**8 099**	**63**
1 person	68	175	277	45 944	1 459	78	1 884	70	1 834	20
2 persons	100	449	552	88 457	2 301	81	3 408	103	3 145	13
3 persons	75	504	423	45 852	940	33	1 840	83	1 453	12
4 persons	62	724	423	43 294	845	26	1 744	62	1 146	6
5 persons	27	355	174	18 128	327	10	609	53	393	7
6 persons	9	141	71	5 397	102	7	193	19	93	2
7 or more persons	8	107	49	2 079	44	3	77	27	35	3
Median	2.59	3.64	2.87	2.39	2.17	2.01	2.38	2.93	2.20	2.38
Renter-occupied housing units	**208**	**1 589**	**1 123**	**76 198**	**2 397**	**200**	**3 864**	**659**	**3 122**	**59**
1 person	60	471	367	36 094	883	68	1 379	147	927	11
2 persons	72	435	332	23 391	570	41	936	132	854	13
3 persons	30	328	210	8 989	363	40	666	116	547	13
4 persons	27	245	122	5 124	316	27	547	120	496	11
5 persons	9	79	57	1 838	189	12	234	65	201	7
6 persons	8	16	26	541	49	7	67	46	63	2
7 or more persons	2	15	9	221	27	5	35	33	34	2
Median	2.11	2.24	2.09	1.59	2.05	2.28	2.09	2.94	2.24	2.92
PERSONS PER ROOM										
Owner-occupied housing units	**349**	**2 455**	**1 969**	**249 151**	**6 018**	**238**	**9 755**	**417**	**8 099**	**63**
0.50 or less	242	1 478	1 308	187 584	4 557	181	6 684	209	5 909	32
0.51 to 0.75	63	568	412	41 995	927	27	1 871	95	1 351	15
0.76 to 1.00	39	250	207	17 617	472	21	1 065	77	738	10
1.01 to 1.50	5	112	29	1 779	55	9	127	26	86	4
1.51 or more	–	47	13	176	7	–	8	10	15	2
Mean	.45	.51	.47	.41	.41	.42	.46	.60	.43	.58
Renter-occupied housing units	**208**	**1 589**	**1 123**	**76 198**	**2 397**	**200**	**3 864**	**659**	**3 122**	**59**
0.50 or less	119	706	626	57 510	1 532	110	2 334	251	1 797	27
0.51 to 0.75	38	336	249	11 397	443	42	765	155	639	10
0.76 to 1.00	45	355	171	6 338	340	34	610	170	574	13
1.01 to 1.50	5	115	45	744	65	10	126	64	88	6
1.51 or more	1	77	32	209	17	4	29	19	24	3
Mean	.54	.66	.57	.45	.51	.59	.55	.72	.56	.69

TIPSII [UPF] GH129 CENSUS90 72583600 06/22/92 4:52 PM MACHINE: C DATA:CENSUS90*H1TIPSDA29. 06/18/92 13:30:56 TAPE: NONE FRAME: 162
TSF:CENSUS90*92. 06/18/92 13:31:35 UTF:CENSUS90*93. 06/18/92 13:31:35 META:CENSUS90*H1TABLES29. 06/18/92 13:47:14

Table 52. **Occupancy, Structural, and Utilization Characteristics of Housing Units by Race and Hispanic Origin of Householder: 1990**—Con.

[Threshold and complementary threshold are 400 persons. For definitions of terms and meanings of symbols, see text]

County	Warren County		Washington County	Webster County	St. Louis city					
	White	Black	White	White	White	Black	American Indian, Eskimo, or Aleut	Asian or Pacific Islander	Hispanic origin (of any race)	White, not of Hispanic origin
Occupied housing units	**6 875**	**170**	**6 902**	**8 323**	**95 899**	**66 850**	**421**	**1 288**	**1 905**	**94 679**
POPULATION										
Persons in occupied housing units	18 729	497	19 540	22 774	196 086	184 194	1 000	3 397	4 639	193 271
Per occupied housing unit	2.72	2.92	2.83	2.74	2.04	2.76	2.38	2.64	2.44	2.04
Owner-occupied housing units	15 503	376	15 349	18 143	114 334	76 114	337	970	2 169	112 876
Per owner-occupied housing unit	2.78	3.03	2.83	2.80	2.33	3.09	2.57	3.38	2.87	2.32
Renter-occupied housing units	3 226	121	4 191	4 631	81 752	108 080	663	2 427	2 470	80 395
Per renter-occupied housing unit	2.48	2.63	2.84	2.51	1.75	2.56	2.29	2.42	2.15	1.75
TENURE										
Owner-occupied housing units	5 573	124	5 427	6 479	49 155	24 633	131	287	757	48 619
Percent of occupied housing units	81.1	72.9	78.6	77.8	51.3	36.8	31.1	22.3	39.7	51.4
Renter-occupied housing units	1 302	46	1 475	1 844	46 744	42 217	290	1 001	1 148	46 060
UNITS IN STRUCTURE										
Occupied housing units	**6 875**	**170**	**6 902**	**8 323**	**95 899**	**66 850**	**421**	**1 288**	**1 905**	**94 679**
1, detached	4 724	75	4 527	6 446	43 232	22 483	130	235	660	42 765
1, attached	33	1	50	66	2 202	2 598	14	46	66	2 171
2	123	2	71	137	16 563	13 921	93	210	363	16 341
3 or 4	185	5	132	221	15 182	11 757	89	286	339	14 972
5 to 9	99	6	48	51	4 450	4 054	28	82	104	4 390
10 to 19	51	6	10	84	3 664	3 097	16	89	101	3 612
20 to 49	26	3	–	36	2 628	2 646	11	102	62	2 587
50 or more	–	–	–	–	7 001	5 584	28	225	179	6 878
Mobile home or trailer	1 579	71	2 012	1 223	22	29	1	–	1	22
Other	55	1	52	59	955	681	11	13	30	941
ROOMS										
Owner-occupied housing units	**5 573**	**124**	**5 427**	**6 479**	**49 155**	**24 633**	**131**	**287**	**757**	**48 619**
1 room	13	–	20	20	37	23	–	4	1	36
2 rooms	28	–	65	50	108	124	1	17	8	106
3 rooms	137	8	194	200	2 549	975	7	28	49	2 514
4 rooms	930	42	1 340	1 050	9 334	3 569	21	45	145	9 227
5 rooms	1 717	31	1 743	1 923	15 842	7 098	40	74	215	15 690
6 rooms	1 327	23	1 114	1 555	10 015	5 132	22	52	152	9 912
7 rooms	743	12	502	857	5 185	2 904	17	25	87	5 115
8 rooms	379	3	260	434	2 711	1 857	7	17	40	2 684
9 or more rooms	299	5	189	390	3 374	2 951	16	25	60	3 335
Median	5.5	4.9	5.1	5.5	5.3	5.6	5.4	5.2	5.3	5.3
Renter-occupied housing units	**1 302**	**46**	**1 475**	**1 844**	**46 744**	**42 217**	**290**	**1 001**	**1 148**	**46 060**
1 room	19	–	14	13	2 045	1 436	9	147	87	1 993
2 rooms	47	4	44	66	3 569	3 431	29	165	129	3 494
3 rooms	219	14	205	323	17 267	11 719	112	343	375	17 036
4 rooms	491	18	572	604	13 146	11 866	68	218	280	12 979
5 rooms	249	4	367	419	7 236	8 317	42	80	184	7 133
6 rooms	136	4	176	238	2 365	3 728	24	32	66	2 325
7 rooms	85	1	46	105	561	957	3	13	9	554
8 rooms	37	–	29	53	241	380	2	2	11	237
9 or more rooms	19	1	22	23	314	383	1	1	7	309
Median	4.2	3.8	4.3	4.4	3.5	3.9	3.5	3.0	3.5	3.5
PERSONS IN UNIT										
Owner-occupied housing units	**5 573**	**124**	**5 427**	**6 479**	**49 155**	**24 633**	**131**	**287**	**757**	**48 619**
1 person	930	33	963	1 077	15 398	5 645	37	50	176	15 268
2 persons	2 041	21	1 739	2 338	17 266	6 487	44	56	220	17 095
3 persons	966	23	1 098	1 202	7 359	4 271	16	61	122	7 272
4 persons	944	28	924	1 118	5 357	3 275	18	54	109	5 285
5 persons	461	10	447	476	2 444	2 017	9	29	73	2 402
6 persons	155	4	170	144	872	1 228	3	15	30	852
7 or more persons	76	5	86	124	459	1 710	4	22	27	445
Median	2.41	2.85	2.51	2.42	2.03	2.54	2.15	3.11	2.42	2.03
Renter-occupied housing units	**1 302**	**46**	**1 475**	**1 844**	**46 744**	**42 217**	**290**	**1 001**	**1 148**	**46 060**
1 person	440	13	389	576	26 800	16 097	126	369	533	26 449
2 persons	323	17	318	478	11 393	8 909	70	270	292	11 225
3 persons	211	5	293	338	4 503	6 482	29	135	131	4 434
4 persons	198	2	242	266	2 468	4 884	37	120	83	2 422
5 persons	91	7	148	124	1 006	2 894	13	53	57	974
6 persons	22	1	45	43	366	1 440	9	33	28	356
7 or more persons	17	1	40	19	208	1 511	6	21	24	200
Median	2.15	2.09	2.60	2.22	1.50–	2.06	1.77	1.99	1.64	1.50–
PERSONS PER ROOM										
Owner-occupied housing units	**5 573**	**124**	**5 427**	**6 479**	**49 155**	**24 633**	**131**	**287**	**757**	**48 619**
0.50 or less	3 612	62	3 168	4 208	37 093	15 189	90	134	451	36 750
0.51 to 0.75	1 061	33	1 151	1 230	7 532	4 465	26	54	152	7 432
0.76 to 1.00	770	22	874	837	3 845	3 287	12	51	114	3 778
1.01 to 1.50	102	3	190	158	593	1 290	2	29	28	575
1.51 or more	28	4	44	46	92	402	1	19	12	84
Mean	.48	.58	.53	.49	.41	.51	.44	.63	.51	.41
Renter-occupied housing units	**1 302**	**46**	**1 475**	**1 844**	**46 744**	**42 217**	**290**	**1 001**	**1 148**	**46 060**
0.50 or less	745	23	719	1 075	32 944	21 766	158	367	637	32 535
0.51 to 0.75	266	12	316	404	6 882	7 698	49	170	199	6 773
0.76 to 1.00	230	4	312	287	5 570	8 143	55	261	211	5 446
1.01 to 1.50	44	4	101	67	992	3 041	21	97	50	970
1.51 or more	17	3	27	11	356	1 569	7	106	51	336
Mean	.55	.66	.63	.55	.47	.64	.62	.79	.60	.47

TIPSII [UPF] GH129 CENSUS90 72583600 06/22/92 4:52 PM MACHINE: C DATA:CENSUS90*H1TIPSDA29. 06/18/92 13:30:56 TAPE: NONE FRAME: 163
TSF:CENSUS90*92. 06/18/92 13:31:35 UTF:CENSUS90*93. 06/18/92 13:31:35 META:CENSUS90*H1TABLES29. 06/18/92 13:47:14

Table 53. **Age of Householder and Financial Characteristics of Housing Units by Race and Hispanic Origin of Householder: 1990**

[Threshold and complementary threshold are 400 persons. For definitions of terms and meanings of symbols, see text]

County	Adair County	Audrain County		Barry County	Boone County				
	White	White	Black	White	White	Black	Asian or Pacific Islander	Hispanic origin (of any race)	White, not of Hispanic origin
Occupied housing units	**8 847**	**8 626**	**538**	**10 735**	**37 652**	**2 953**	**1 069**	**376**	**37 413**
AGE OF HOUSEHOLDER									
Owner-occupied housing units	**5 340**	**6 555**	**257**	**8 317**	**21 966**	**821**	**200**	**125**	**21 876**
Under 25 years	106	94	4	176	518	11	5	2	516
25 to 34 years	769	826	20	1 093	4 287	124	34	34	4 265
35 to 44 years	1 117	1 231	52	1 300	5 939	209	72	42	5 909
45 to 54 years	878	1 024	40	1 360	3 876	157	63	14	3 866
55 to 64 years	773	1 069	45	1 488	2 994	129	23	17	2 983
65 to 74 years	890	1 291	54	1 658	2 567	94	2	11	2 557
75 years and over	807	1 020	42	1 242	1 785	97	1	5	1 780
Renter-occupied housing units	**3 507**	**2 071**	**281**	**2 418**	**15 686**	**2 132**	**869**	**251**	**15 537**
Under 25 years	1 289	252	36	341	4 841	382	145	55	4 810
25 to 34 years	904	662	95	737	5 557	822	479	117	5 491
35 to 44 years	504	375	54	476	2 509	484	178	47	2 483
45 to 54 years	212	186	34	263	969	182	41	11	962
55 to 64 years	133	156	19	176	548	117	13	8	542
65 to 74 years	191	213	24	169	482	89	13	5	477
75 years and over	274	227	19	256	780	56	–	8	772
HOUSEHOLDER 65 YEARS AND OVER									
Occupied housing units	**2 162**	**2 751**	**139**	**3 325**	**5 614**	**336**	**16**	**29**	**5 586**
1-person households	1 110	1 258	83	1 413	2 579	184	5	19	2 561
Mean number of persons per room	.31	.30	.34	.32	.29	.39	.51	.33	.29
Units in structure:									
1, detached or attached	1 641	2 330	105	2 790	4 075	242	6	15	4 061
2 or more	362	276	32	222	1 064	83	9	11	1 053
Mobile home, trailer, or other	159	145	2	313	475	11	1	3	472
Specified owner	1 104	1 654	84	1 653	3 021	156	3	13	3 009
Mean value (dollars)	41 800	38 600	25 600	48 300	66 800	35 600	54 200	76 300	66 800
Specified renter	440	390	41	357	1 208	143	13	13	1 195
Mean contract rent (dollars)	162	155	111	184	329	143	275	383	328
VALUE									
Specified owner-occupied housing units	**3 425**	**4 469**	**231**	**4 238**	**14 871**	**655**	**138**	**94**	**14 801**
Less than $20,000	542	836	93	491	365	55	1	3	362
$20,000 to $29,999	510	842	53	631	660	96	4	5	657
$30,000 to $39,999	545	841	41	832	1 178	129	3	6	1 174
$40,000 to $49,999	544	636	25	692	1 782	134	10	14	1 774
$50,000 to $59,999	378	426	10	447	2 095	83	15	15	2 082
$60,000 to $69,999	295	309	1	399	2 225	67	20	19	2 211
$70,000 to $79,999	235	228	3	242	1 695	32	19	8	1 690
$80,000 to $89,999	133	120	2	156	1 157	20	17	5	1 152
$90,000 to $99,999	59	66	–	85	883	10	12	5	878
$100,000 to $124,999	90	79	2	124	1 216	15	15	8	1 211
$125,000 to $149,999	39	32	1	67	714	7	5	3	712
$150,000 to $174,999	26	20	–	36	330	4	2	–	330
$175,000 to $199,999	15	10	–	12	202	3	4	–	202
$200,000 to $249,999	9	13	–	13	203	–	3	2	201
$250,000 to $299,999	3	4	–	7	81	–	3	1	80
$300,000 to $399,999	–	3	–	3	61	–	2	–	61
$400,000 to $499,999	1	–	–	1	13	–	2	–	13
$500,000 or more	1	4	–	–	11	–	1	–	11
Median (dollars)	41 900	36 700	24 300	42 300	65 900	43 300	78 300	62 500	66 000
Mean (dollars)	47 800	43 100	27 600	49 500	76 700	48 100	101 200	70 300	76 700
Owner-occupied mobile homes or trailers	**649**	**573**	**8**	**1 264**	**3 184**	**68**	**33**	**20**	**3 172**
Median (dollars)	10 000–	14 800	10 000–	15 300	11 000	10 000–	10 000–	10 000	11 000
Mean (dollars)	16 600	21 900	11 100	22 500	17 900	16 500	14 700	32 100	17 900
CONTRACT RENT									
Specified renter-occupied housing units	**3 269**	**1 758**	**275**	**2 024**	**15 220**	**2 114**	**866**	**246**	**15 074**
Less than $100	226	279	109	106	379	285	28	10	373
$100 to $149	367	272	42	276	564	138	57	11	554
$150 to $199	765	372	39	584	1 413	197	72	28	1 397
$200 to $249	540	319	47	431	1 947	315	248	38	1 929
$250 to $299	524	221	20	201	2 678	400	147	38	2 661
$300 to $349	338	80	9	88	2 584	341	137	48	2 553
$350 to $399	166	29	2	64	2 311	204	77	32	2 288
$400 to $449	107	15	–	36	981	94	32	12	974
$450 to $499	32	8	–	6	631	46	16	9	627
$500 to $549	17	1	–	8	428	23	19	5	424
$550 to $599	12	–	–	1	319	16	17	2	317
$600 to $649	4	–	–	1	166	8	7	3	164
$650 to $699	2	–	–	1	91	–	1	1	90
$700 to $749	–	–	–	–	46	3	1	1	45
$750 to $999	1	–	–	2	95	–	2	2	93
$1,000 or more	–	–	–	1	82	–	–	2	80
No cash rent	168	162	7	218	505	44	5	4	505
Median (dollars)	215	180	133	194	307	262	259	295	307
Mean (dollars)	228	183	141	206	321	253	278	306	321
MEALS INCLUDED IN RENT									
Specified renter-occupied housing units	**3 269**	**1 758**	**275**	**2 024**	**15 220**	**2 114**	**866**	**246**	**15 074**
With meals included in rent	8	5	–	9	125	2	1	2	123
No meals included in rent	3 093	1 591	268	1 797	14 590	2 068	860	240	14 446
No cash rent	168	162	7	218	505	44	5	4	505

TIPSII [UPF] GH129 CENSUS90 72583600 06/22/92 4:52 PM MACHINE: C DATA:CENSUS90*H1TIPSDA29. 06/18/92 13:30:56 TAPE: NONE FRAME: 164
TSF:CENSUS90*92. 06/18/92 13:31:35 UTF:CENSUS90*93. 06/18/92 13:31:35 META:CENSUS90*H1TABLES29. 06/18/92 13:47:14

Table 53. **Age of Householder and Financial Characteristics of Housing Units by Race and Hispanic Origin of Householder: 1990**—Con.

[Threshold and complementary threshold are 400 persons. For definitions of terms and meanings of symbols, see text]

County	Buchanan County				Butler County		Callaway County	
	White	Black	Hispanic origin (of any race)	White, not of Hispanic origin	White	Black	White	Black
Occupied housing units	**31 242**	**899**	**517**	**30 914**	**14 557**	**690**	**10 987**	**494**
AGE OF HOUSEHOLDER								
Owner-occupied housing units	**21 502**	**389**	**331**	**21 279**	**10 034**	**355**	**8 559**	**278**
Under 25 years	347	1	9	341	175	4	218	3
25 to 34 years	3 218	54	55	3 180	1 264	33	1 531	28
35 to 44 years	4 256	75	80	4 204	1 879	58	1 964	41
45 to 54 years	3 333	60	43	3 311	1 680	53	1 464	52
55 to 64 years	3 571	79	66	3 529	1 900	59	1 327	54
65 to 74 years	3 776	73	44	3 742	1 856	67	1 118	57
75 years and over	3 001	47	34	2 972	1 280	81	937	43
Renter-occupied housing units	**9 740**	**510**	**186**	**9 635**	**4 523**	**335**	**2 428**	**216**
Under 25 years	1 497	82	29	1 485	562	50	336	27
25 to 34 years	2 996	156	80	2 953	1 299	115	782	71
35 to 44 years	1 609	104	36	1 587	803	64	471	40
45 to 54 years	942	53	18	930	486	32	241	28
55 to 64 years	696	38	8	691	414	27	165	22
65 to 74 years	827	39	10	820	457	19	186	14
75 years and over	1 173	38	5	1 169	502	28	247	14
HOUSEHOLDER 65 YEARS AND OVER								
Occupied housing units	**8 777**	**197**	**93**	**8 703**	**4 095**	**195**	**2 488**	**128**
1-person households	4 382	107	37	4 350	1 912	108	1 118	62
Mean number of persons per room	.32	.34	.40	.32	.34	.36	.32	.37
Units in structure:								
1, detached or attached	6 700	138	81	6 633	3 198	162	1 919	110
2 or more	1 648	58	9	1 643	546	18	263	10
Mobile home, trailer, or other	429	1	3	427	351	15	306	8
Specified owner	5 414	108	66	5 361	2 096	96	1 158	74
Mean value (dollars)	43 300	20 200	38 400	43 400	37 500	25 500	45 000	33 600
Specified renter	1 952	77	15	1 941	889	40	397	25
Mean contract rent (dollars)	231	159	197	231	164	121	164	147
VALUE								
Specified owner-occupied housing units	**17 554**	**342**	**296**	**17 353**	**6 650**	**266**	**4 528**	**205**
Less than $20,000	2 598	150	56	2 564	1 415	124	368	52
$20,000 to $29,999	2 838	85	53	2 801	1 073	52	477	29
$30,000 to $39,999	2 991	45	56	2 956	1 202	46	657	45
$40,000 to $49,999	2 627	23	43	2 595	961	19	802	36
$50,000 to $59,999	1 848	15	28	1 832	614	8	731	16
$60,000 to $69,999	1 441	11	15	1 427	465	7	592	14
$70,000 to $79,999	1 027	7	11	1 019	311	7	395	3
$80,000 to $89,999	657	4	9	649	193	1	213	3
$90,000 to $99,999	446	2	10	439	124	1	123	4
$100,000 to $124,999	483	–	6	479	130	–	108	2
$125,000 to $149,999	232	–	3	230	70	–	40	–
$150,000 to $174,999	160	–	3	158	43	–	14	1
$175,000 to $199,999	66	–	1	66	22	–	3	–
$200,000 to $249,999	73	–	2	71	17	–	3	–
$250,000 to $299,999	33	–	–	33	8	–	2	–
$300,000 to $399,999	21	–	–	21	1	–	–	–
$400,000 to $499,999	8	–	–	8	1	–	–	–
$500,000 or more	5	–	–	5	–	1	–	–
Median (dollars)	41 300	22 200	37 100	41 300	36 800	21 500	49 500	35 100
Mean (dollars)	49 100	26 700	44 600	49 100	43 300	27 700	52 100	37 300
Owner-occupied mobile homes or trailers	**1 240**	**9**	**6**	**1 237**	**1 244**	**24**	**1 668**	**35**
Median (dollars)	11 600	21 300	10 000–	11 600	10 300	10 000–	13 600	12 200
Mean (dollars)	17 500	27 800	12 100	17 500	16 400	16 300	20 000	20 000
CONTRACT RENT								
Specified renter-occupied housing units	**9 396**	**504**	**180**	**9 293**	**4 177**	**318**	**2 136**	**206**
Less than $100	649	84	13	640	409	68	221	35
$100 to $149	955	42	19	945	826	70	234	40
$150 to $199	1 811	89	35	1 797	1 019	71	435	46
$200 to $249	1 718	85	35	1 700	786	44	393	36
$250 to $299	1 518	82	34	1 497	454	29	379	25
$300 to $349	1 133	68	17	1 123	182	10	161	8
$350 to $399	704	30	9	696	103	3	67	1
$400 to $449	175	6	8	170	47	–	35	2
$450 to $499	83	3	–	83	14	–	14	1
$500 to $549	30	–	–	30	12	1	5	2
$550 to $599	28	–	–	28	3	–	1	–
$600 to $649	28	–	–	28	5	–	3	–
$650 to $699	24	–	–	24	–	–	3	–
$700 to $749	11	–	–	11	1	–	–	–
$750 to $999	33	–	3	30	1	–	2	–
$1,000 or more	12	–	–	12	–	–	–	–
No cash rent	484	15	7	479	315	22	183	10
Median (dollars)	228	214	227	227	182	158	209	179
Mean (dollars)	239	212	239	239	191	160	213	180
MEALS INCLUDED IN RENT								
Specified renter-occupied housing units	**9 396**	**504**	**180**	**9 293**	**4 177**	**318**	**2 136**	**206**
With meals included in rent	38	1	–	38	10	2	5	–
No meals included in rent	8 874	488	173	8 776	3 852	294	1 948	196
No cash rent	484	15	7	479	315	22	183	10

TIPSII [UPF] GH129 CENSUS90 72583600 06/22/92 4:52 PM MACHINE: C DATA:CENSUS90*H1TIPSDA29. 06/18/92 13:30:56 TAPE: NONE FRAME: 165
TSF:CENSUS90*92. 06/18/92 13:31:35 UTF:CENSUS90*93. 06/18/92 13:31:35 META:CENSUS90*H1TABLES29. 06/18/92 13:47:14

Table 53. **Age of Householder and Financial Characteristics of Housing Units by Race and Hispanic Origin of Householder: 1990**—Con.

[Threshold and complementary threshold are 400 persons. For definitions of terms and meanings of symbols, see text]

County	Cape Girardeau County			Cass County				Clay County		
	White	Black	Asian or Pacific Islander	White	Black	Hispanic origin (of any race)	White, not of Hispanic origin	White	Black	American Indian, Eskimo, or Aleut
Occupied housing units	**22 249**	**933**	**145**	**22 440**	**208**	**209**	**22 311**	**57 110**	**921**	**261**
AGE OF HOUSEHOLDER										
Owner-occupied housing units	**15 466**	**302**	**45**	**17 217**	**116**	**129**	**17 129**	**38 962**	**290**	**151**
Under 25 years	327	6	–	404	2	4	401	576	3	–
25 to 34 years	2 498	50	8	3 301	17	32	3 281	7 051	56	38
35 to 44 years	3 416	75	15	4 047	28	39	4 017	9 609	97	39
45 to 54 years	2 624	54	13	3 449	33	22	3 435	7 690	59	24
55 to 64 years	2 401	53	8	2 669	23	22	2 653	6 471	32	31
65 to 74 years	2 383	34	–	1 989	8	8	1 985	5 030	27	15
75 years and over	1 817	30	1	1 358	5	2	1 357	2 535	16	4
Renter-occupied housing units	**6 783**	**631**	**100**	**5 223**	**92**	**80**	**5 182**	**18 148**	**631**	**110**
Under 25 years	1 604	191	53	618	6	13	612	2 529	86	21
25 to 34 years	2 023	205	30	1 795	41	31	1 777	6 698	268	38
35 to 44 years	1 132	119	10	1 010	30	23	1 002	3 561	163	25
45 to 54 years	498	42	6	474	5	4	473	1 860	65	12
55 to 64 years	393	36	–	338	5	4	334	1 123	29	7
65 to 74 years	482	21	1	381	5	2	379	1 175	14	4
75 years and over	651	17	–	607	–	3	605	1 202	6	3
HOUSEHOLDER 65 YEARS AND OVER										
Occupied housing units	**5 333**	**102**	**2**	**4 335**	**18**	**15**	**4 326**	**9 942**	**63**	**26**
1-person households	2 452	55	2	2 038	11	5	2 035	4 308	30	6
Mean number of persons per room	.31	.39	.29	.32	.25	.40	.32	.32	.36	.38
Units in structure:										
1, detached or attached	4 086	81	1	3 037	15	8	3 032	7 678	44	23
2 or more	935	14	1	834	2	4	831	1 997	18	3
Mobile home, trailer, or other	312	7	–	464	1	3	463	267	1	–
Specified owner	3 091	55	1	2 103	8	4	2 100	6 583	40	19
Mean value (dollars)	54 500	26 600	52 500	60 100	63 100	53 800	60 100	65 000	41 800	60 000
Specified renter	1 092	36	1	947	3	5	943	2 337	20	7
Mean contract rent (dollars)	269	147	137	281	600	237	281	293	205	215
VALUE										
Specified owner-occupied housing units	**11 644**	**271**	**38**	**11 613**	**86**	**97**	**11 545**	**34 163**	**265**	**132**
Less than $20,000	571	60	1	378	2	4	376	382	12	–
$20,000 to $29,999	803	63	–	532	4	1	532	652	15	7
$30,000 to $39,999	1 319	45	1	931	5	10	924	1 694	15	8
$40,000 to $49,999	1 864	33	4	1 664	7	13	1 657	3 799	20	15
$50,000 to $59,999	1 727	25	5	1 578	8	14	1 568	5 679	44	24
$60,000 to $69,999	1 489	23	6	1 623	16	12	1 613	6 122	58	32
$70,000 to $79,999	1 199	6	1	1 521	13	18	1 508	4 503	32	16
$80,000 to $89,999	812	2	4	1 140	9	12	1 130	3 433	21	10
$90,000 to $99,999	586	4	1	731	9	3	728	2 447	21	9
$100,000 to $124,999	580	6	5	797	9	4	794	2 521	13	4
$125,000 to $149,999	300	4	2	382	2	4	380	1 269	5	3
$150,000 to $174,999	164	–	4	145	2	1	144	818	6	3
$175,000 to $199,999	77	–	2	86	–	1	86	382	1	–
$200,000 to $249,999	83	–	–	63	–	–	63	264	1	–
$250,000 to $299,999	29	–	1	20	–	–	20	109	1	–
$300,000 to $399,999	32	–	1	17	–	–	17	51	–	1
$400,000 to $499,999	4	–	–	2	–	–	2	18	–	–
$500,000 or more	5	–	–	3	–	–	3	20	–	–
Median (dollars)	56 700	32 200	82 500	64 700	70 600	66 600	64 600	67 800	63 900	64 600
Mean (dollars)	64 800	38 500	102 000	69 600	73 000	67 800	69 600	76 500	68 200	69 500
Owner-occupied mobile homes or trailers	**1 313**	**15**	**2**	**2 054**	**8**	**17**	**2 043**	**1 607**	**6**	**4**
Median (dollars)	12 400	10 000–	10 000–	14 000	23 300	11 300	14 000	11 800	17 500	12 500
Mean (dollars)	19 300	12 600	9 000	19 200	22 300	17 300	19 200	15 400	48 600	14 500
CONTRACT RENT										
Specified renter-occupied housing units	**6 498**	**623**	**100**	**4 789**	**88**	**75**	**4 752**	**17 728**	**626**	**107**
Less than $100	330	75	–	290	–	1	290	549	25	2
$100 to $149	456	49	6	228	–	1	227	424	14	2
$150 to $199	974	126	10	406	3	1	405	571	11	5
$200 to $249	1 270	126	22	564	1	11	557	1 281	34	9
$250 to $299	1 480	148	32	726	9	11	718	2 479	73	18
$300 to $349	763	46	15	530	10	9	526	3 051	110	22
$350 to $399	410	24	7	618	11	8	615	3 168	127	15
$400 to $449	165	9	1	413	22	10	407	2 266	96	12
$450 to $499	108	6	1	259	7	6	257	1 615	51	7
$500 to $549	81	4	3	168	6	5	167	895	46	6
$550 to $599	77	2	1	88	4	1	88	469	18	4
$600 to $649	39	–	–	77	2	1	76	253	10	–
$650 to $699	20	–	–	46	–	–	46	85	3	1
$700 to $749	4	–	–	24	–	–	24	39	1	–
$750 to $999	23	–	–	34	–	–	34	111	–	1
$1,000 or more	7	–	1	10	1	–	10	42	–	–
No cash rent	291	8	1	308	12	10	305	430	7	3
Median (dollars)	253	219	264	303	407	345	303	355	367	338
Mean (dollars)	261	219	282	317	410	348	317	358	362	352
MEALS INCLUDED IN RENT										
Specified renter-occupied housing units	**6 498**	**623**	**100**	**4 789**	**88**	**75**	**4 752**	**17 728**	**626**	**107**
With meals included in rent	118	1	–	140	1	–	140	85	2	–
No meals included in rent	6 089	614	99	4 341	75	65	4 307	17 213	617	104
No cash rent	291	8	1	308	12	10	305	430	7	3

TIPSII [UPF] GH129 CENSUS90 72583600 06/22/92 4:52 PM MACHINE: C DATA:CENSUS90*H1TIPSDA29. 06/18/92 13:30:56 TAPE: NONE FRAME: 166
TSF:CENSUS90*92. 06/18/92 13:31:35 UTF:CENSUS90*93. 06/18/92 13:31:35 META:CENSUS90*H1TABLES29. 06/18/92 13:47:14

Table 53. **Age of Householder and Financial Characteristics of Housing Units by Race and Hispanic Origin of Householder: 1990**—Con.

[Threshold and complementary threshold are 400 persons. For definitions of terms and meanings of symbols, see text]

County	Clay County—Con.			Clinton County	Cole County				Cooper County	
	Asian or Pacific Islander	Hispanic origin (of any race)	White, not of Hispanic origin	White	White	Black	Hispanic origin (of any race)	White, not of Hispanic origin	White	Black
Occupied housing units	**301**	**1 044**	**56 416**	**5 949**	**21 743**	**1 072**	**121**	**21 660**	**5 037**	**294**
AGE OF HOUSEHOLDER										
Owner-occupied housing units	**163**	**622**	**38 535**	**4 635**	**15 138**	**318**	**48**	**15 100**	**3 848**	**151**
Under 25 years	–	11	570	65	255	3	2	255	73	2
25 to 34 years	39	116	6 979	713	2 630	33	7	2 624	560	20
35 to 44 years	53	173	9 496	953	3 762	83	18	3 748	701	24
45 to 54 years	51	149	7 593	924	2 618	46	6	2 613	593	22
55 to 64 years	13	91	6 407	740	2 323	63	4	2 320	601	28
65 to 74 years	6	58	4 977	666	2 077	50	6	2 072	717	22
75 years and over	1	24	2 513	574	1 473	40	5	1 468	603	33
Renter-occupied housing units	**138**	**422**	**17 881**	**1 314**	**6 605**	**754**	**73**	**6 560**	**1 189**	**143**
Under 25 years	22	70	2 484	155	959	194	11	953	124	16
25 to 34 years	67	165	6 606	403	2 174	272	24	2 159	327	48
35 to 44 years	26	98	3 496	236	1 278	138	19	1 265	241	29
45 to 54 years	11	34	1 837	130	607	57	9	601	123	13
55 to 64 years	7	28	1 103	120	462	38	3	461	81	10
65 to 74 years	3	16	1 161	98	454	39	4	453	122	15
75 years and over	2	11	1 194	172	671	16	3	668	171	12
HOUSEHOLDER 65 YEARS AND OVER										
Occupied housing units	**12**	**109**	**9 845**	**1 510**	**4 675**	**145**	**18**	**4 661**	**1 613**	**82**
1-person households	6	42	4 269	710	2 281	85	11	2 273	735	46
Mean number of persons per room	.43	.36	.32	.30	.29	.33	.36	.29	.30	.33
Units in structure:										
1, detached or attached	7	88	7 598	1 239	3 425	92	10	3 417	1 308	60
2 or more	4	19	1 982	175	1 045	52	8	1 039	220	18
Mobile home, trailer, or other	1	2	265	96	205	1	–	205	85	4
Specified owner	7	72	6 518	811	2 723	74	6	2 718	836	42
Mean value (dollars)	72 900	68 400	65 000	44 900	59 300	44 600	160 000	59 000	40 900	26 000
Specified renter	5	26	2 316	242	1 091	54	7	1 087	264	27
Mean contract rent (dollars)	247	216	294	184	200	184	216	200	160	103
VALUE										
Specified owner-occupied housing units	**150**	**570**	**33 770**	**2 956**	**11 824**	**272**	**36**	**11 795**	**2 388**	**121**
Less than $20,000	2	6	376	279	257	11	–	257	338	53
$20,000 to $29,999	1	7	647	329	491	19	1	490	391	23
$30,000 to $39,999	7	26	1 675	454	957	44	3	956	442	23
$40,000 to $49,999	13	67	3 754	493	2 003	43	7	1 998	345	8
$50,000 to $59,999	21	106	5 600	388	2 142	46	3	2 139	258	2
$60,000 to $69,999	24	116	6 044	348	1 957	46	8	1 950	238	6
$70,000 to $79,999	19	74	4 456	269	1 248	18	4	1 245	137	2
$80,000 to $89,999	13	48	3 405	164	820	16	6	815	85	3
$90,000 to $99,999	13	47	2 413	104	557	14	1	556	51	–
$100,000 to $124,999	22	31	2 502	76	677	5	1	676	58	–
$125,000 to $149,999	5	23	1 254	27	368	8	1	367	26	1
$150,000 to $174,999	3	6	812	15	153	1	–	153	8	–
$175,000 to $199,999	3	4	378	8	71	1	–	71	6	–
$200,000 to $249,999	4	4	260	2	67	–	–	67	4	–
$250,000 to $299,999	–	4	106	–	27	–	–	27	–	–
$300,000 to $399,999	–	1	50	–	18	–	–	18	1	–
$400,000 to $499,999	–	–	18	–	8	–	–	8	–	–
$500,000 or more	–	–	20	–	3	–	1	2	–	–
Median (dollars)	73 200	65 900	67 900	48 400	60 300	53 100	66 000	60 300	40 600	23 100
Mean (dollars)	83 100	74 400	76 500	52 300	67 600	57 600	80 100	67 600	46 400	28 400
Owner-occupied mobile homes or trailers	**2**	**16**	**1 597**	**388**	**894**	**4**	**4**	**891**	**312**	**12**
Median (dollars)	10 000	11 000	11 800	20 400	11 800	17 500	10 000	11 800	15 300	10 000–
Mean (dollars)	10 800	16 300	15 400	28 400	18 600	23 800	17 000	18 600	22 900	13 000
CONTRACT RENT										
Specified renter-occupied housing units	**138**	**418**	**17 464**	**1 118**	**6 379**	**750**	**73**	**6 334**	**972**	**139**
Less than $100	3	12	540	81	286	56	4	283	127	37
$100 to $149	2	7	417	117	411	65	4	408	133	26
$150 to $199	2	5	568	208	890	163	10	882	243	23
$200 to $249	11	47	1 254	235	1 247	148	18	1 238	156	16
$250 to $299	15	58	2 441	185	1 607	160	14	1 597	109	13
$300 to $349	34	77	3 001	119	799	90	8	793	50	6
$350 to $399	34	73	3 121	58	448	35	4	446	39	3
$400 to $449	15	63	2 223	18	251	13	1	250	11	3
$450 to $499	14	38	1 594	8	128	4	1	127	7	–
$500 to $549	5	16	890	5	70	3	–	70	4	2
$550 to $599	1	10	463	–	20	2	–	20	1	–
$600 to $649	1	6	248	–	13	–	1	12	1	–
$650 to $699	–	1	84	1	4	–	–	4	–	–
$700 to $749	–	–	39	2	4	–	–	4	–	–
$750 to $999	–	2	110	–	6	–	–	6	–	–
$1,000 or more	–	–	42	1	–	1	1	–	–	–
No cash rent	1	3	429	80	195	10	7	194	91	10
Median (dollars)	353	351	355	220	257	230	239	257	186	153
Mean (dollars)	352	353	358	226	260	230	260	260	195	167
MEALS INCLUDED IN RENT										
Specified renter-occupied housing units	**138**	**418**	**17 464**	**1 118**	**6 379**	**750**	**73**	**6 334**	**972**	**139**
With meals included in rent	1	–	85	2	21	2	–	21	2	–
No meals included in rent	136	415	16 950	1 036	6 163	738	66	6 119	879	129
No cash rent	1	3	429	80	195	10	7	194	91	10

TIPSII [UPF] GH129 CENSUS90 72583600 06/22/92 4:52 PM MACHINE: C DATA:CENSUS90*H1TIPSDA29. 06/18/92 13:30:56 TAPE: NONE FRAME: 167
TSF:CENSUS90*92. 06/18/92 13:31:35 UTF:CENSUS90*93. 06/18/92 13:31:35 META:CENSUS90*H1TABLES29. 06/18/92 13:47:14

Table 53. **Age of Householder and Financial Characteristics of Housing Units by Race and Hispanic Origin of Householder: 1990**—Con.

[Threshold and complementary threshold are 400 persons. For definitions of terms and meanings of symbols, see text]

County	DeKalb County		Dunklin County		Franklin County				Greene County	
	White	Black	White	Black	White	Black	Hispanic origin (of any race)	White, not of Hispanic origin	White	Black
Occupied housing units	**3 042**	**1**	**12 279**	**789**	**28 480**	**265**	**110**	**28 398**	**79 220**	**1 224**
AGE OF HOUSEHOLDER										
Owner-occupied housing units	**2 227**	**1**	**8 420**	**317**	**22 251**	**180**	**68**	**22 198**	**50 660**	**494**
Under 25 years	34	–	135	2	515	1	3	513	802	8
25 to 34 years	328	–	982	43	4 252	26	16	4 241	7 505	64
35 to 44 years	381	–	1 435	79	4 855	26	12	4 845	11 364	110
45 to 54 years	372	1	1 479	51	4 016	38	16	4 002	8 842	76
55 to 64 years	380	–	1 417	57	3 483	31	12	3 476	8 314	74
65 to 74 years	391	–	1 655	44	2 974	31	5	2 969	7 938	92
75 years and over	341	–	1 317	41	2 156	27	4	2 152	5 895	70
Renter-occupied housing units	**815**	**–**	**3 859**	**472**	**6 229**	**85**	**42**	**6 200**	**28 560**	**730**
Under 25 years	73	–	433	68	910	8	8	905	6 455	125
25 to 34 years	197	–	975	175	2 027	25	15	2 017	8 914	270
35 to 44 years	142	–	680	82	1 139	19	8	1 133	4 945	169
45 to 54 years	71	–	441	49	600	11	5	597	2 625	64
55 to 64 years	52	–	409	36	439	7	–	439	1 673	41
65 to 74 years	98	–	444	38	475	9	3	472	1 732	39
75 years and over	182	–	477	24	639	6	3	637	2 216	22
HOUSEHOLDER 65 YEARS AND OVER										
Occupied housing units	**1 012**	**–**	**3 893**	**147**	**6 244**	**73**	**15**	**6 230**	**17 781**	**223**
1-person households	497	–	2 021	78	2 755	36	6	2 750	8 515	125
Mean number of persons per room	.32	–	.31	.43	.34	.39	.35	.34	.31	.35
Units in structure:										
1, detached or attached	698	–	3 296	119	4 710	53	7	4 703	14 237	200
2 or more	227	–	344	19	797	7	4	794	2 862	22
Mobile home, trailer, or other	87	–	253	9	737	13	4	733	682	1
Specified owner	367	–	2 307	71	3 154	35	7	3 147	11 299	152
Mean value (dollars)	33 900	–	32 100	15 400	56 000	50 200	81 100	56 000	58 200	34 700
Specified renter	265	–	848	59	1 042	14	6	1 037	3 823	57
Mean contract rent (dollars)	142	–	110	107	206	222	157	206	308	188
VALUE										
Specified owner-occupied housing units	**1 126**	**–**	**6 550**	**273**	**13 981**	**105**	**45**	**13 945**	**41 317**	**461**
Less than $20,000	317	–	1 861	176	514	15	1	513	1 661	52
$20,000 to $29,999	182	–	1 324	47	814	10	2	812	2 970	82
$30,000 to $39,999	182	–	1 175	32	1 591	28	8	1 584	4 785	94
$40,000 to $49,999	146	–	753	7	2 224	20	8	2 218	5 972	96
$50,000 to $59,999	102	–	506	6	2 181	11	4	2 178	6 268	52
$60,000 to $69,999	80	–	352	1	2 012	6	6	2 006	5 679	45
$70,000 to $79,999	49	–	252	2	1 394	4	3	1 392	3 964	16
$80,000 to $89,999	25	–	113	–	954	3	4	951	2 702	8
$90,000 to $99,999	19	–	76	–	677	–	2	676	1 921	9
$100,000 to $124,999	16	–	72	2	842	7	3	839	2 206	6
$125,000 to $149,999	6	–	33	–	376	–	2	375	1 339	1
$150,000 to $174,999	–	–	11	–	211	–	1	211	638	–
$175,000 to $199,999	2	–	3	–	78	–	1	77	429	–
$200,000 to $249,999	–	–	9	–	58	1	–	58	378	–
$250,000 to $299,999	–	–	6	–	30	–	–	30	174	–
$300,000 to $399,999	–	–	3	–	11	–	–	11	139	–
$400,000 to $499,999	–	–	–	–	6	–	–	6	46	–
$500,000 or more	–	–	1	–	8	–	–	8	46	–
Median (dollars)	33 200	–	30 700	15 000	58 200	39 900	57 500	58 200	58 200	40 200
Mean (dollars)	38 000	–	36 300	20 200	65 200	46 600	67 300	65 200	67 800	42 500
Owner-occupied mobile homes or trailers	**268**	**–**	**805**	**15**	**3 582**	**45**	**13**	**3 573**	**2 799**	**3**
Median (dollars)	16 100	–	10 000–	10 800	17 000	10 000–	11 500	17 100	12 400	12 500
Mean (dollars)	23 300	–	14 900	14 900	23 800	16 900	12 700	23 800	19 100	16 300
CONTRACT RENT										
Specified renter-occupied housing units	**645**	**–**	**3 576**	**454**	**5 645**	**82**	**38**	**5 619**	**27 622**	**717**
Less than $100	109	–	894	149	206	1	2	204	1 035	54
$100 to $149	151	–	872	139	379	7	1	378	1 355	36
$150 to $199	125	–	790	98	911	13	6	906	3 041	97
$200 to $249	108	–	320	34	943	13	7	940	4 150	138
$250 to $299	51	–	151	9	1 176	15	7	1 171	5 805	193
$300 to $349	14	–	86	3	742	12	6	737	4 130	92
$350 to $399	10	–	28	–	501	6	7	497	2 965	36
$400 to $449	4	–	8	–	210	2	–	210	1 569	20
$450 to $499	1	–	4	–	121	–	1	121	1 147	22
$500 to $549	1	–	1	–	38	–	–	38	531	9
$550 to $599	–	–	1	–	23	1	–	23	311	2
$600 to $649	–	–	–	–	14	–	–	14	159	–
$650 to $699	–	–	1	–	5	–	–	5	80	1
$700 to $749	–	–	–	–	10	–	–	10	113	–
$750 to $999	–	–	–	–	4	–	–	4	186	–
$1,000 or more	–	–	–	–	3	–	–	3	134	–
No cash rent	71	–	420	22	359	12	1	358	911	17
Median (dollars)	160	–	140	131	258	253	277	258	283	256
Mean (dollars)	167	–	144	125	262	254	262	262	299	254
MEALS INCLUDED IN RENT										
Specified renter-occupied housing units	**645**	**–**	**3 576**	**454**	**5 645**	**82**	**38**	**5 619**	**27 622**	**717**
With meals included in rent	4	–	4	1	11	1	–	11	350	4
No meals included in rent	570	–	3 152	431	5 275	69	37	5 250	26 361	696
No cash rent	71	–	420	22	359	12	1	358	911	17

TIPSII [UPF] GH129 CENSUS90 72583600 06/22/92 4:52 PM MACHINE: C DATA:CENSUS90*H1TIPSDA29. 06/18/92 13:30:56 TAPE: NONE FRAME: 168
TSF:CENSUS90*92. 06/18/92 13:31:35 UTF:CENSUS90*93. 06/18/92 13:31:35 META:CENSUS90*H1TABLES29. 06/18/92 13:47:14

Table 53. **Age of Householder and Financial Characteristics of Housing Units by Race and Hispanic Origin of Householder: 1990**—Con.

[Threshold and complementary threshold are 400 persons. For definitions of terms and meanings of symbols, see text]

County	Greene County—Con.				Howard County		Jackson County			
	American Indian, Eskimo, or Aleut	Asian or Pacific Islander	Hispanic origin (of any race)	White, not of Hispanic origin	White	Black	White	Black	American Indian, Eskimo, or Aleut	Asian or Pacific Islander
Occupied housing units	**477**	**412**	**524**	**78 853**	**3 267**	**285**	**198 020**	**48 757**	**1 169**	**1 862**
AGE OF HOUSEHOLDER										
Owner-occupied housing units	**220**	**188**	**227**	**50 485**	**2 504**	**160**	**129 001**	**22 941**	**605**	**825**
Under 25 years	5	4	9	797	42	1	1 753	358	7	23
25 to 34 years	38	40	41	7 477	345	18	21 892	2 848	109	158
35 to 44 years	49	54	73	11 314	462	21	28 938	4 956	159	256
45 to 54 years	46	48	42	8 805	375	29	22 454	4 793	130	195
55 to 64 years	35	27	28	8 291	395	25	21 733	4 534	99	130
65 to 74 years	28	10	17	7 921	426	36	19 270	3 479	59	46
75 years and over	19	5	17	5 880	459	30	12 961	1 973	42	17
Renter-occupied housing units	**257**	**224**	**297**	**28 368**	**763**	**125**	**69 019**	**25 816**	**564**	**1 037**
Under 25 years	39	42	93	6 389	97	18	8 710	3 150	79	176
25 to 34 years	80	88	100	8 856	220	38	23 050	9 190	192	412
35 to 44 years	61	51	49	4 918	124	19	12 534	5 703	143	219
45 to 54 years	37	20	22	2 608	62	14	6 304	2 912	54	133
55 to 64 years	19	12	13	1 664	58	14	4 873	2 026	42	39
65 to 74 years	11	5	8	1 727	72	16	5 406	1 748	37	34
75 years and over	10	6	12	2 206	130	6	8 142	1 087	17	24
HOUSEHOLDER 65 YEARS AND OVER										
Occupied housing units	**68**	**26**	**54**	**17 734**	**1 087**	**88**	**45 779**	**8 287**	**155**	**121**
1-person households	37	8	32	8 487	546	52	22 781	3 941	73	43
Mean number of persons per room	.33	.46	.35	.31	.29	.37	.32	.38	.36	.53
Units in structure:										
1, detached or attached	53	22	37	14 205	869	74	32 114	5 788	106	75
2 or more	12	3	15	2 848	131	10	12 730	2 385	43	44
Mobile home, trailer, or other	3	1	2	681	87	4	935	114	6	2
Specified owner	34	15	27	11 273	548	57	27 670	4 747	88	56
Mean value (dollars)	55 100	69 700	55 100	58 200	33 700	16 100	62 000	34 600	47 300	56 900
Specified renter	21	10	20	3 808	178	22	13 369	2 794	53	57
Mean contract rent (dollars)	258	204	238	308	157	97	377	180	206	226
VALUE										
Specified owner-occupied housing units	**173**	**168**	**190**	**41 166**	**1 398**	**135**	**114 513**	**20 640**	**527**	**719**
Less than $20,000	16	1	7	1 655	364	75	4 187	3 545	49	33
$20,000 to $29,999	19	4	13	2 959	246	30	5 802	3 736	45	55
$30,000 to $39,999	27	12	27	4 770	278	23	9 902	4 248	81	83
$40,000 to $49,999	35	30	26	5 949	195	7	15 836	3 038	101	112
$50,000 to $59,999	22	32	27	6 248	115	–	18 147	1 977	80	106
$60,000 to $69,999	16	31	33	5 651	83	–	16 595	1 575	53	106
$70,000 to $79,999	8	12	19	3 948	56	–	12 355	940	39	70
$80,000 to $89,999	11	9	17	2 688	24	–	9 065	611	26	36
$90,000 to $99,999	5	4	7	1 914	14	–	6 508	346	18	29
$100,000 to $124,999	8	10	5	2 201	9	–	6 727	322	14	38
$125,000 to $149,999	4	6	6	1 336	7	–	3 588	123	9	15
$150,000 to $174,999	1	6	2	636	4	–	2 126	82	6	13
$175,000 to $199,999	–	2	–	429	–	–	1 125	38	2	10
$200,000 to $249,999	–	4	1	377	2	–	1 094	28	3	6
$250,000 to $299,999	–	2	–	174	–	–	540	10	–	2
$300,000 to $399,999	–	3	–	139	–	–	475	9	–	–
$400,000 to $499,999	–	–	–	46	1	–	207	4	–	3
$500,000 or more	1	–	–	46	–	–	234	8	1	2
Median (dollars)	45 600	61 500	58 400	58 200	32 700	17 100	61 900	37 000	48 900	57 100
Mean (dollars)	55 600	80 300	61 300	67 800	37 200	20 300	72 100	42 800	55 700	67 300
Owner-occupied mobile homes or trailers	**19**	**11**	**9**	**2 793**	**326**	**10**	**2 348**	**49**	**18**	**14**
Median (dollars)	10 600	10 000–	10 600	12 400	11 900	12 500	10 500	24 600	10 000–	12 500
Mean (dollars)	12 900	10 400	11 500	19 100	21 800	16 100	18 700	38 400	11 800	19 600
CONTRACT RENT										
Specified renter-occupied housing units	**247**	**222**	**291**	**27 436**	**611**	**125**	**67 956**	**25 282**	**551**	**1 027**
Less than $100	16	21	10	1 031	62	36	1 790	3 801	28	94
$100 to $149	11	15	15	1 345	109	25	2 171	1 547	26	60
$150 to $199	40	24	35	3 016	178	29	3 564	2 291	43	67
$200 to $249	41	34	41	4 127	117	15	6 544	3 294	74	122
$250 to $299	63	34	68	5 764	42	4	9 831	4 139	100	170
$300 to $349	33	38	54	4 096	18	2	10 243	3 668	94	144
$350 to $399	22	27	36	2 938	6	1	10 711	2 911	66	150
$400 to $449	7	5	7	1 566	–	–	7 272	1 315	40	89
$450 to $499	8	11	11	1 138	–	–	4 845	796	30	44
$500 to $549	2	4	2	530	2	–	3 131	425	13	30
$550 to $599	2	2	3	308	–	–	1 937	194	6	14
$600 to $649	–	–	2	157	–	–	1 050	101	4	5
$650 to $699	–	1	1	80	–	–	857	50	1	6
$700 to $749	–	–	1	113	–	–	486	23	2	1
$750 to $999	1	–	2	185	–	–	983	43	4	5
$1,000 or more	–	1	–	134	–	–	566	14	1	4
No cash rent	1	5	3	908	77	13	1 975	670	19	22
Median (dollars)	259	273	278	283	174	134	344	265	297	297
Mean (dollars)	262	272	288	299	177	136	360	260	304	299
MEALS INCLUDED IN RENT										
Specified renter-occupied housing units	**247**	**222**	**291**	**27 436**	**611**	**125**	**67 956**	**25 282**	**551**	**1 027**
With meals included in rent	1	2	1	349	–	–	598	105	2	7
No meals included in rent	245	215	287	26 179	534	112	65 383	24 507	530	998
No cash rent	1	5	3	908	77	13	1 975	670	19	22

TIPSII [UPF] GH129 CENSUS90 72583600 06/22/92 4:52 PM MACHINE: C DATA:CENSUS90*H1TIPSDA29. 06/18/92 13:30:56 TAPE: NONE FRAME: 169
TSF:CENSUS90*92. 06/18/92 13:31:35 UTF:CENSUS90*93. 06/18/92 13:31:35 META:CENSUS90*H1TABLES29. 06/18/92 13:47:14

Table 53. **Age of Householder and Financial Characteristics of Housing Units by Race and Hispanic Origin of Householder: 1990**—Con.

[Threshold and complementary threshold are 400 persons. For definitions of terms and meanings of symbols, see text]

County	Jackson County—Con.		Jasper County						Jefferson County	
	Hispanic origin (of any race)	White, not of Hispanic origin	White	Black	American Indian, Eskimo, or Aleut	Asian or Pacific Islander	Hispanic origin (of any race)	White, not of Hispanic origin	White	Black
Occupied housing units	**5 741**	**195 319**	**34 987**	**436**	**556**	**90**	**232**	**34 829**	**58 459**	**395**
AGE OF HOUSEHOLDER										
Owner-occupied housing units	**3 094**	**127 507**	**24 411**	**223**	**318**	**54**	**105**	**24 339**	**47 601**	**231**
Under 25 years	74	1 716	541	5	11	2	–	541	1 397	2
25 to 34 years	628	21 628	3 714	24	44	10	18	3 703	11 142	32
35 to 44 years	760	28 603	4 849	40	70	21	34	4 830	11 999	46
45 to 54 years	544	22 174	3 817	37	67	14	26	3 798	9 031	42
55 to 64 years	569	21 441	3 947	49	52	5	15	3 933	6 675	47
65 to 74 years	362	19 073	4 187	32	43	2	9	4 181	4 643	42
75 years and over	157	12 872	3 356	36	31	–	3	3 353	2 714	20
Renter-occupied housing units	**2 647**	**67 812**	**10 576**	**213**	**238**	**36**	**127**	**10 490**	**10 858**	**164**
Under 25 years	386	8 547	1 776	33	45	9	33	1 761	1 477	12
25 to 34 years	1 049	22 568	3 222	78	73	11	42	3 191	4 183	74
35 to 44 years	576	12 293	1 911	45	48	8	27	1 892	2 280	32
45 to 54 years	232	6 198	1 055	17	31	4	10	1 049	1 113	20
55 to 64 years	179	4 786	738	9	16	1	3	735	674	10
65 to 74 years	154	5 318	797	23	20	1	5	792	592	8
75 years and over	71	8 102	1 077	8	5	2	7	1 070	539	8
HOUSEHOLDER 65 YEARS AND OVER										
Occupied housing units	**744**	**45 365**	**9 417**	**99**	**99**	**5**	**24**	**9 396**	**8 488**	**78**
1-person households	280	22 611	4 771	60	52	1	15	4 756	3 390	30
Mean number of persons per room	.41	.32	.31	.33	.36	.35	.32	.31	.36	.39
Units in structure:										
1, detached or attached	533	31 828	7 718	81	82	4	16	7 705	6 513	67
2 or more	200	12 607	1 278	16	12	1	7	1 271	676	6
Mobile home, trailer, or other	11	930	421	2	5	–	1	420	1 299	5
Specified owner	461	27 418	6 083	61	58	1	11	6 075	5 103	53
Mean value (dollars)	43 700	62 100	40 800	25 600	34 900	27 500	29 500	40 800	59 600	38 200
Specified renter	221	13 241	1 802	30	24	3	12	1 790	1 054	15
Mean contract rent (dollars)	222	378	213	152	210	313	128	214	217	131
VALUE										
Specified owner-occupied housing units	**2 777**	**113 177**	**19 138**	**210**	**251**	**38**	**82**	**19 083**	**33 374**	**201**
Less than $20,000	373	4 067	2 940	67	58	3	17	2 927	564	27
$20,000 to $29,999	363	5 652	3 212	48	49	5	14	3 202	1 095	23
$30,000 to $39,999	418	9 716	3 983	46	59	7	17	3 973	2 333	42
$40,000 to $49,999	380	15 648	2 797	25	30	5	6	2 794	3 879	29
$50,000 to $59,999	393	17 944	1 902	13	17	1	8	1 896	5 459	23
$60,000 to $69,999	297	16 440	1 497	8	11	4	4	1 494	6 764	20
$70,000 to $79,999	203	12 238	976	2	16	2	7	972	4 910	10
$80,000 to $89,999	127	8 985	545	–	6	1	2	543	2 999	11
$90,000 to $99,999	72	6 466	406	–	–	2	2	405	1 777	6
$100,000 to $124,999	76	6 674	398	–	3	2	2	397	1 890	4
$125,000 to $149,999	32	3 572	218	1	–	1	1	217	851	3
$150,000 to $174,999	19	2 115	124	–	2	4	2	123	459	–
$175,000 to $199,999	6	1 121	52	–	–	–	–	52	177	–
$200,000 to $249,999	8	1 090	47	–	–	1	–	47	121	1
$250,000 to $299,999	4	538	26	–	–	–	–	26	52	–
$300,000 to $399,999	4	471	9	–	–	–	–	9	31	–
$400,000 to $499,999	1	207	2	–	–	–	–	2	3	–
$500,000 or more	1	233	4	–	–	–	–	4	10	2
Median (dollars)	46 100	62 000	38 500	28 000	32 800	48 300	36 100	38 500	64 900	43 500
Mean (dollars)	51 100	72 200	45 600	30 200	37 600	69 100	45 900	45 600	69 500	53 700
Owner-occupied mobile homes or trailers	**21**	**2 332**	**1 692**	**2**	**27**	**3**	**9**	**1 685**	**9 373**	**11**
Median (dollars)	10 600	10 500	12 900	12 500	14 600	12 500	10 000–	12 900	14 500	10 000–
Mean (dollars)	15 600	18 700	20 200	13 300	22 900	16 300	17 200	20 200	20 100	12 900
CONTRACT RENT										
Specified renter-occupied housing units	**2 602**	**66 761**	**10 130**	**211**	**234**	**35**	**123**	**10 046**	**10 317**	**162**
Less than $100	127	1 738	870	31	18	1	5	866	507	21
$100 to $149	131	2 108	897	21	9	1	8	889	408	16
$150 to $199	257	3 462	1 925	38	61	5	25	1 907	625	13
$200 to $249	430	6 378	1 956	46	59	3	29	1 937	1 067	16
$250 to $299	466	9 629	1 796	40	38	6	27	1 779	1 639	24
$300 to $349	396	10 054	1 076	16	25	8	18	1 067	1 919	30
$350 to $399	299	10 568	519	5	6	4	6	514	1 781	17
$400 to $449	158	7 178	216	4	3	1	1	215	754	12
$450 to $499	106	4 785	120	–	1	2	1	119	423	1
$500 to $549	55	3 101	61	–	1	–	1	60	289	1
$550 to $599	40	1 909	45	–	2	–	–	45	197	1
$600 to $649	16	1 040	19	–	1	–	–	19	71	–
$650 to $699	12	848	8	–	–	–	–	8	28	–
$700 to $749	5	482	6	–	–	–	–	6	9	–
$750 to $999	12	977	41	–	–	–	–	41	12	2
$1,000 or more	4	565	30	–	–	–	–	30	8	–
No cash rent	88	1 939	545	10	10	4	2	544	580	8
Median (dollars)	281	345	224	212	218	296	241	224	315	280
Mean (dollars)	294	361	237	204	227	282	241	237	312	261
MEALS INCLUDED IN RENT										
Specified renter-occupied housing units	**2 602**	**66 761**	**10 130**	**211**	**234**	**35**	**123**	**10 046**	**10 317**	**162**
With meals included in rent	8	598	86	–	2	–	–	86	8	–
No meals included in rent	2 506	64 224	9 499	201	222	31	121	9 416	9 729	154
No cash rent	88	1 939	545	10	10	4	2	544	580	8

TIPSII [UPF] GH129 CENSUS90 72583600 06/22/92 4:52 PM MACHINE: C DATA:CENSUS90*H1TIPSDA29. 06/18/92 13:30:56 TAPE: NONE FRAME: 170
TSF:CENSUS90*92. 06/18/92 13:31:35 UTF:CENSUS90*93. 06/18/92 13:31:35 META:CENSUS90*H1TABLES29. 06/18/92 13:47:14

Table 53. **Age of Householder and Financial Characteristics of Housing Units by Race and Hispanic Origin of Householder: 1990**—Con.

[Threshold and complementary threshold are 400 persons. For definitions of terms and meanings of symbols, see text]

County	Jefferson County—Con.				Johnson County				
	American Indian, Eskimo, or Aleut	Asian or Pacific Islander	Hispanic origin (of any race)	White, not of Hispanic origin	White	Black	Asian or Pacific Islander	Hispanic origin (of any race)	White, not of Hispanic origin
Occupied housing units	**174**	**110**	**316**	**58 214**	**13 642**	**661**	**139**	**186**	**13 537**
AGE OF HOUSEHOLDER									
Owner-occupied housing units	**126**	**83**	**238**	**47 415**	**8 267**	**185**	**42**	**59**	**8 232**
Under 25 years	1	–	10	1 389	231	2	1	5	229
25 to 34 years	21	18	70	11 085	1 407	30	3	17	1 400
35 to 44 years	37	25	65	11 951	1 722	48	14	13	1 716
45 to 54 years	29	29	38	9 005	1 565	35	14	8	1 559
55 to 64 years	21	5	29	6 651	1 342	38	8	7	1 336
65 to 74 years	13	4	16	4 629	1 105	16	1	3	1 102
75 years and over	4	2	10	2 705	895	16	1	6	890
Renter-occupied housing units	**48**	**27**	**78**	**10 799**	**5 375**	**476**	**97**	**127**	**5 305**
Under 25 years	5	4	7	1 472	1 781	120	28	41	1 759
25 to 34 years	24	8	34	4 158	1 859	208	56	57	1 829
35 to 44 years	5	11	20	2 266	774	102	9	20	763
45 to 54 years	4	–	6	1 109	273	21	3	5	269
55 to 64 years	5	1	6	668	178	13	1	2	177
65 to 74 years	4	2	3	589	200	5	–	1	199
75 years and over	1	1	2	537	310	7	–	1	309
HOUSEHOLDER 65 YEARS AND OVER									
Occupied housing units	**22**	**9**	**31**	**8 460**	**2 510**	**44**	**2**	**11**	**2 500**
1-person households	10	3	10	3 381	1 160	25	2	3	1 157
Mean number of persons per room	.42	.47	.40	.36	.31	.38	.20	.32	.31
Units in structure:									
1, detached or attached	16	6	24	6 491	1 935	36	1	7	1 928
2 or more	1	1	3	673	332	4	–	2	330
Mobile home, trailer, or other	5	2	4	1 296	243	4	1	2	242
Specified owner	11	4	19	5 085	1 106	25	1	2	1 104
Mean value (dollars)	60 500	55 000	70 800	59 600	51 600	29 000	47 500	62 500	51 600
Specified renter	5	3	5	1 049	464	12	–	1	463
Mean contract rent (dollars)	163	233	275	217	239	166	–	113	239
VALUE									
Specified owner-occupied housing units	**81**	**69**	**165**	**33 240**	**4 494**	**130**	**33**	**38**	**4 472**
Less than $20,000	–	–	–	564	325	22	–	1	324
$20,000 to $29,999	4	–	–	1 095	407	11	4	–	407
$30,000 to $39,999	6	–	14	2 323	570	14	3	8	564
$40,000 to $49,999	7	6	23	3 860	623	16	3	8	620
$50,000 to $59,999	11	7	22	5 441	598	19	5	3	596
$60,000 to $69,999	23	18	36	6 733	669	27	4	13	661
$70,000 to $79,999	9	9	24	4 890	479	14	6	5	477
$80,000 to $89,999	4	12	22	2 984	286	4	3	–	286
$90,000 to $99,999	4	7	12	1 768	179	–	–	–	179
$100,000 to $124,999	8	4	4	1 886	217	–	1	–	217
$125,000 to $149,999	3	–	2	849	70	3	3	–	70
$150,000 to $174,999	2	1	3	456	33	–	–	–	33
$175,000 to $199,999	–	1	–	177	12	–	–	–	12
$200,000 to $249,999	–	4	2	119	19	–	1	–	19
$250,000 to $299,999	–	–	1	51	5	–	–	–	5
$300,000 to $399,999	–	–	–	31	1	–	–	–	1
$400,000 to $499,999	–	–	–	3	1	–	–	–	1
$500,000 or more	–	–	–	10	–	–	–	–	–
Median (dollars)	65 600	74 400	64 700	64 900	55 000	50 800	62 500	55 000	55 000
Mean (dollars)	71 500	85 100	71 600	69 500	58 800	48 900	70 800	53 600	58 800
Owner-occupied mobile homes or trailers	**37**	**8**	**50**	**9 339**	**1 200**	**25**	**4**	**7**	**1 199**
Median (dollars)	10 800	11 700	13 900	14 500	16 300	10 000–	15 000	17 500	16 300
Mean (dollars)	13 600	15 600	20 300	20 200	23 200	17 700	15 800	16 700	23 200
CONTRACT RENT									
Specified renter-occupied housing units	**45**	**27**	**75**	**10 261**	**4 980**	**469**	**96**	**125**	**4 911**
Less than $100	4	2	3	506	171	9	2	2	170
$100 to $149	–	2	2	407	270	10	3	11	263
$150 to $199	3	–	2	623	691	63	13	8	684
$200 to $249	3	3	7	1 061	664	69	24	26	649
$250 to $299	9	3	10	1 631	661	59	10	7	655
$300 to $349	13	5	11	1 908	667	62	12	13	662
$350 to $399	7	4	11	1 771	539	56	14	13	532
$400 to $449	4	3	8	749	248	17	1	4	246
$450 to $499	–	1	3	422	146	7	3	7	141
$500 to $549	–	1	4	287	67	6	–	3	65
$550 to $599	1	1	6	193	46	2	–	–	46
$600 to $649	–	1	–	71	27	1	–	1	26
$650 to $699	–	–	–	28	12	–	–	1	11
$700 to $749	–	–	1	9	9	–	–	1	8
$750 to $999	–	–	1	11	22	–	1	–	22
$1,000 or more	–	–	1	8	10	–	–	–	10
No cash rent	1	1	5	576	730	108	13	28	721
Median (dollars)	311	319	350	315	272	275	249	259	272
Mean (dollars)	292	323	369	312	284	280	273	292	284
MEALS INCLUDED IN RENT									
Specified renter-occupied housing units	**45**	**27**	**75**	**10 261**	**4 980**	**469**	**96**	**125**	**4 911**
With meals included in rent	–	–	–	8	35	1	–	–	35
No meals included in rent	44	26	70	9 677	4 215	360	83	97	4 155
No cash rent	1	1	5	576	730	108	13	28	721

TIPSII [UPF] GH129 CENSUS90 72583600 06/22/92 4:52 PM MACHINE: C DATA:CENSUS90*H1TIPSDA29. 06/18/92 13:30:56 TAPE: NONE FRAME: 171
TSF:CENSUS90*92. 06/18/92 13:31:35 UTF:CENSUS90*93. 06/18/92 13:31:35 META:CENSUS90*H1TABLES29. 06/18/92 13:47:14

Table 53. **Age of Householder and Financial Characteristics of Housing Units by Race and Hispanic Origin of Householder: 1990**—Con.

[Threshold and complementary threshold are 400 persons. For definitions of terms and meanings of symbols, see text]

County	Lafayette County		Lawrence County	Lincoln County		McDonald County		Macon County	Marion County	
	White	Black	White	White	Black	White	American Indian, Eskimo, or Aleut	White	White	Black
Occupied housing units	**11 383**	**289**	**11 597**	**10 045**	**200**	**6 199**	**173**	**6 000**	**10 236**	**428**
AGE OF HOUSEHOLDER										
Owner-occupied housing units	**8 502**	**158**	**8 657**	**8 069**	**140**	**4 705**	**113**	**4 614**	**7 152**	**230**
Under 25 years	192	1	191	208	4	146	4	81	115	1
25 to 34 years	1 282	19	1 192	1 700	21	730	24	599	1 017	21
35 to 44 years	1 634	23	1 510	1 758	22	805	19	817	1 498	45
45 to 54 years	1 455	32	1 442	1 433	31	805	29	729	1 042	26
55 to 64 years	1 413	33	1 386	1 191	28	841	16	712	1 144	51
65 to 74 years	1 351	19	1 585	1 003	20	756	12	880	1 224	47
75 years and over	1 175	31	1 351	776	14	622	9	796	1 112	39
Renter-occupied housing units	**2 881**	**131**	**2 940**	**1 976**	**60**	**1 494**	**60**	**1 386**	**3 084**	**198**
Under 25 years	332	19	420	230	11	205	13	167	410	23
25 to 34 years	784	42	880	672	10	479	17	349	910	80
35 to 44 years	518	29	541	375	15	289	13	221	507	30
45 to 54 years	285	12	328	199	8	156	5	120	278	21
55 to 64 years	212	7	190	139	6	117	4	114	232	20
65 to 74 years	241	11	237	138	6	123	5	149	316	9
75 years and over	509	11	344	223	4	125	3	266	431	15
HOUSEHOLDER 65 YEARS AND OVER										
Occupied housing units	**3 276**	**72**	**3 517**	**2 140**	**44**	**1 626**	**29**	**2 091**	**3 083**	**110**
1-person households	1 671	40	1 726	1 016	25	746	14	1 012	1 614	58
Mean number of persons per room	.31	.39	.31	.34	.37	.33	.38	.31	.31	.36
Units in structure:										
1, detached or attached	2 383	55	3 004	1 617	34	1 356	21	1 642	2 281	91
2 or more	615	12	308	215	4	98	4	312	669	16
Mobile home, trailer, or other	278	5	205	308	6	172	4	137	133	3
Specified owner	1 645	42	1 901	919	20	660	10	1 032	1 738	79
Mean value (dollars)	44 600	22 100	39 300	48 100	32 900	34 500	34 500	35 200	39 800	18 800
Specified renter	703	22	526	325	9	204	8	390	713	22
Mean contract rent (dollars)	229	134	152	194	155	107	132	197	168	150
VALUE										
Specified owner-occupied housing units	**5 276**	**125**	**5 108**	**4 118**	**75**	**1 907**	**46**	**2 760**	**5 270**	**206**
Less than $20,000	570	50	745	291	19	452	10	791	1 096	115
$20,000 to $29,999	640	26	880	320	7	410	14	454	914	42
$30,000 to $39,999	884	15	1 184	478	4	443	12	425	877	24
$40,000 to $49,999	914	17	802	631	13	230	2	390	685	10
$50,000 to $59,999	717	7	471	621	10	135	4	273	549	2
$60,000 to $69,999	558	2	402	504	6	112	3	178	461	6
$70,000 to $79,999	414	4	252	373	4	53	–	111	275	4
$80,000 to $89,999	234	2	148	280	3	25	1	53	120	2
$90,000 to $99,999	135	2	87	228	1	14	–	33	91	–
$100,000 to $124,999	132	–	83	235	5	19	–	33	108	1
$125,000 to $149,999	44	–	28	98	2	6	–	8	48	–
$150,000 to $174,999	20	–	13	38	1	5	–	8	29	–
$175,000 to $199,999	5	–	5	10	–	–	–	–	4	–
$200,000 to $249,999	4	–	4	5	–	–	–	–	10	–
$250,000 to $299,999	2	–	3	3	–	–	–	–	2	–
$300,000 to $399,999	2	–	1	1	–	2	–	1	–	–
$400,000 to $499,999	–	–	–	–	–	–	–	–	1	–
$500,000 or more	1	–	–	2	–	1	–	2	–	–
Median (dollars)	45 700	25 200	37 900	54 600	47 500	31 900	29 000	33 100	36 800	18 500
Mean (dollars)	49 800	29 800	43 000	60 300	49 500	36 300	32 300	37 500	42 800	23 800
Owner-occupied mobile homes or trailers	**1 122**	**21**	**862**	**1 929**	**43**	**867**	**30**	**452**	**530**	**5**
Median (dollars)	15 600	12 500	14 200	18 400	19 100	16 000	15 000	12 300	11 400	13 800
Mean (dollars)	21 500	19 600	22 700	26 700	31 200	22 800	23 000	20 900	21 000	14 800
CONTRACT RENT										
Specified renter-occupied housing units	**2 461**	**131**	**2 502**	**1 710**	**57**	**1 154**	**52**	**1 143**	**2 814**	**192**
Less than $100	235	19	229	71	2	196	12	167	328	32
$100 to $149	305	21	348	129	7	176	7	243	473	34
$150 to $199	440	35	729	303	5	293	13	278	645	44
$200 to $249	487	18	500	344	11	213	9	181	540	42
$250 to $299	308	11	248	249	12	74	4	94	341	16
$300 to $349	234	10	109	205	10	34	1	28	178	7
$350 to $399	90	4	65	113	2	6	–	9	88	1
$400 to $449	76	2	15	44	1	1	–	3	20	2
$450 to $499	21	–	3	19	–	1	–	1	6	1
$500 to $549	11	–	6	9	1	–	–	2	3	–
$550 to $599	12	–	1	4	–	–	–	1	7	–
$600 to $649	6	–	1	3	–	–	–	–	1	–
$650 to $699	1	–	–	–	–	–	–	–	–	–
$700 to $749	2	–	–	–	–	–	–	–	–	–
$750 to $999	1	–	1	1	–	1	–	19	1	–
$1,000 or more	–	–	–	–	–	–	–	4	1	–
No cash rent	232	11	247	216	6	159	6	113	182	13
Median (dollars)	211	169	185	229	253	165	159	166	188	172
Mean (dollars)	221	185	192	242	247	166	158	185	194	174
MEALS INCLUDED IN RENT										
Specified renter-occupied housing units	**2 461**	**131**	**2 502**	**1 710**	**57**	**1 154**	**52**	**1 143**	**2 814**	**192**
With meals included in rent	10	–	3	5	–	1	–	23	6	1
No meals included in rent	2 219	120	2 252	1 489	51	994	46	1 007	2 626	178
No cash rent	232	11	247	216	6	159	6	113	182	13

TIPSII [UPF] GH129 CENSUS90 72583600 06/22/92 4:52 PM MACHINE: C DATA:CENSUS90*H1TIPSDA29. 06/18/92 13:30:56 TAPE: NONE FRAME: 172
TSF:CENSUS90*92. 06/18/92 13:31:35 UTF:CENSUS90*93. 06/18/92 13:31:35 META:CENSUS90*H1TABLES29. 06/18/92 13:47:14

Table 53. **Age of Householder and Financial Characteristics of Housing Units by Race and Hispanic Origin of Householder: 1990**—Con.

[Threshold and complementary threshold are 400 persons. For definitions of terms and meanings of symbols, see text]

County	Mississippi County		New Madrid County		Newton County		Nodaway County	Pemiscot County	
	White	Black	White	Black	White	American Indian, Eskimo, or Aleut	White	White	Black
Occupied housing units	**4 530**	**863**	**6 712**	**1 055**	**16 426**	**317**	**7 495**	**6 436**	**1 747**
AGE OF HOUSEHOLDER									
Owner-occupied housing units	**3 148**	**353**	**4 547**	**429**	**12 690**	**209**	**4 962**	**3 982**	**675**
Under 25 years	59	4	82	6	318	11	117	66	13
25 to 34 years	377	44	608	45	1 882	35	713	441	47
35 to 44 years	579	53	856	65	2 529	50	940	703	113
45 to 54 years	543	52	759	66	2 268	37	751	641	93
55 to 64 years	543	60	748	96	2 141	34	780	669	142
65 to 74 years	598	72	859	79	2 042	28	840	817	132
75 years and over	449	68	635	72	1 510	14	821	645	135
Renter-occupied housing units	**1 382**	**510**	**2 165**	**626**	**3 736**	**108**	**2 533**	**2 454**	**1 072**
Under 25 years	128	53	248	86	565	12	746	256	141
25 to 34 years	403	144	593	197	1 186	35	688	588	301
35 to 44 years	241	93	412	103	722	30	323	443	189
45 to 54 years	179	59	294	72	383	13	177	294	110
55 to 64 years	126	62	217	71	274	11	114	273	111
65 to 74 years	153	47	215	55	256	4	183	291	116
75 years and over	152	52	186	42	350	3	302	309	104
HOUSEHOLDER 65 YEARS AND OVER									
Occupied housing units	**1 352**	**239**	**1 895**	**248**	**4 158**	**49**	**2 146**	**2 062**	**487**
1-person households	675	105	926	137	1 901	26	1 024	1 091	245
Mean number of persons per room	.32	.45	.32	.40	.32	.32	.30	.31	.43
Units in structure:									
1, detached or attached	1 117	180	1 586	187	3 461	37	1 654	1 691	369
2 or more	143	51	153	33	311	2	360	216	94
Mobile home, trailer, or other	92	8	156	28	386	10	132	155	24
Specified owner	811	125	1 148	119	2 126	24	1 056	1 091	228
Mean value (dollars)	36 400	24 800	33 000	15 700	44 600	25 700	36 900	32 300	17 900
Specified renter	278	89	361	91	534	6	437	544	209
Mean contract rent (dollars)	123	88	116	103	193	130	214	102	80
VALUE									
Specified owner-occupied housing units	**2 467**	**295**	**3 485**	**321**	**7 247**	**119**	**3 146**	**3 030**	**555**
Less than $20,000	590	110	874	181	892	31	874	861	340
$20,000 to $29,999	475	80	570	53	966	18	401	560	108
$30,000 to $39,999	455	59	652	57	1 388	28	420	578	52
$40,000 to $49,999	314	20	505	19	1 050	11	397	350	30
$50,000 to $59,999	207	14	325	5	762	13	319	226	12
$60,000 to $69,999	159	5	226	4	631	4	235	173	8
$70,000 to $79,999	93	4	127	1	477	8	185	104	2
$80,000 to $89,999	62	1	62	–	284	–	90	52	1
$90,000 to $99,999	33	–	49	–	162	2	82	34	–
$100,000 to $124,999	42	–	48	–	249	1	81	45	1
$125,000 to $149,999	18	2	19	–	154	2	29	21	1
$150,000 to $174,999	7	–	16	–	80	–	17	13	–
$175,000 to $199,999	1	–	3	–	57	1	10	5	–
$200,000 to $249,999	6	–	3	–	48	–	6	5	–
$250,000 to $299,999	4	–	1	–	28	–	–	2	–
$300,000 to $399,999	1	–	3	–	13	–	–	1	–
$400,000 to $499,999	–	–	–	–	4	–	–	–	–
$500,000 or more	–	–	2	1	2	–	–	–	–
Median (dollars)	33 600	24 400	34 000	16 900	43 100	34 000	37 000	31 600	15 500
Mean (dollars)	39 600	27 400	39 200	23 100	53 600	38 900	42 500	37 100	20 400
Owner-occupied mobile homes or trailers	**290**	**28**	**519**	**61**	**1 724**	**42**	**427**	**412**	**61**
Median (dollars)	11 100	10 800	10 000–	11 400	14 600	15 600	13 000	10 100	10 000–
Mean (dollars)	15 400	15 900	14 800	15 200	20 800	18 800	22 100	15 700	14 800
CONTRACT RENT									
Specified renter-occupied housing units	**1 262**	**467**	**1 943**	**598**	**3 209**	**99**	**2 141**	**2 252**	**1 022**
Less than $100	254	255	398	253	187	9	198	578	505
$100 to $149	233	71	359	108	406	15	288	511	240
$150 to $199	269	58	343	78	733	31	436	472	96
$200 to $249	141	18	199	34	613	18	314	223	31
$250 to $299	104	8	129	24	472	13	398	78	10
$300 to $349	25	–	73	4	230	4	158	19	–
$350 to $399	10	3	46	8	126	1	66	7	–
$400 to $449	3	1	16	3	77	–	37	4	2
$450 to $499	1	–	10	6	24	1	53	1	–
$500 to $549	2	–	2	–	16	–	8	–	–
$550 to $599	–	–	2	–	18	–	6	–	–
$600 to $649	–	–	–	–	4	–	7	–	–
$650 to $699	–	–	–	–	1	–	6	–	–
$700 to $749	–	–	–	–	4	–	1	2	–
$750 to $999	–	–	1	–	4	–	11	–	–
$1,000 or more	–	–	–	–	2	–	3	1	–
No cash rent	220	53	365	80	292	7	151	356	138
Median (dollars)	155	80–	154	103	210	181	211	137	88
Mean (dollars)	158	98	165	122	223	190	226	139	97
MEALS INCLUDED IN RENT									
Specified renter-occupied housing units	**1 262**	**467**	**1 943**	**598**	**3 209**	**99**	**2 141**	**2 252**	**1 022**
With meals included in rent	2	2	3	3	7	–	19	3	5
No meals included in rent	1 040	412	1 575	515	2 910	92	1 971	1 893	879
No cash rent	220	53	365	80	292	7	151	356	138

TIPSII [UPF] GH129 CENSUS90 72583600 06/22/92 4:52 PM MACHINE: C DATA:CENSUS90*H1TIPSDA29. 06/18/92 13:30:56 TAPE: NONE FRAME: 173
TSF:CENSUS90*92. 06/18/92 13:31:35 UTF:CENSUS90*93. 06/18/92 13:31:35 META:CENSUS90*H1TABLES29. 06/18/92 13:47:14

Table 53. **Age of Householder and Financial Characteristics of Housing Units by Race and Hispanic Origin of Householder: 1990**—Con.

[Threshold and complementary threshold are 400 persons. For definitions of terms and meanings of symbols, see text]

County	Pettis County		Phelps County		Pike County		Platte County		
	White	Black	White	Asian or Pacific Islander	White	Black	White	Black	Asian or Pacific Islander
Occupied housing units	**13 500**	**467**	**12 766**	**285**	**5 705**	**353**	**21 226**	**456**	**224**
AGE OF HOUSEHOLDER									
Owner-occupied housing units	**10 160**	**247**	**8 587**	**46**	**4 301**	**224**	**14 095**	**131**	**91**
Under 25 years	215	2	179	1	90	4	145	1	–
25 to 34 years	1 635	24	1 218	8	576	19	2 331	26	19
35 to 44 years	1 882	39	1 726	16	788	36	3 965	49	32
45 to 54 years	1 583	46	1 596	8	701	46	3 317	34	28
55 to 64 years	1 713	47	1 484	9	781	46	2 069	9	9
65 to 74 years	1 691	49	1 438	4	768	40	1 522	7	1
75 years and over	1 441	40	946	–	597	33	746	5	2
Renter-occupied housing units	**3 340**	**220**	**4 179**	**239**	**1 404**	**129**	**7 131**	**325**	**133**
Under 25 years	518	28	954	75	163	8	956	35	20
25 to 34 years	1 028	53	1 282	126	381	39	2 855	138	68
35 to 44 years	593	44	675	33	258	15	1 557	101	30
45 to 54 years	310	25	352	5	164	18	769	36	14
55 to 64 years	256	21	262	–	121	17	371	9	1
65 to 74 years	276	28	292	–	131	13	274	3	–
75 years and over	359	21	362	–	186	19	349	3	–
HOUSEHOLDER 65 YEARS AND OVER									
Occupied housing units	**3 767**	**138**	**3 038**	**4**	**1 682**	**105**	**2 891**	**18**	**3**
1-person households	1 821	85	1 416	–	837	69	1 189	6	1
Mean number of persons per room	.31	.33	.32	.68	.31	.37	.31	.40	.29
Units in structure:									
1, detached or attached	3 107	110	2 293	4	1 295	80	2 282	13	3
2 or more	469	25	433	–	228	17	505	5	–
Mobile home, trailer, or other	191	3	312	–	159	8	104	–	–
Specified owner	2 282	81	1 472	4	826	56	1 762	11	3
Mean value (dollars)	41 600	19 000	45 600	52 500	34 500	20 100	76 800	49 700	114 200
Specified renter	596	45	613	–	296	28	590	6	–
Mean contract rent (dollars)	229	107	168	–	152	118	493	333	–
VALUE									
Specified owner-occupied housing units	**7 344**	**226**	**5 168**	**38**	**2 466**	**158**	**11 915**	**124**	**85**
Less than $20,000	995	112	391	–	619	85	148	4	2
$20,000 to $29,999	1 125	33	609	2	448	24	204	4	–
$30,000 to $39,999	1 472	32	946	3	446	32	332	3	1
$40,000 to $49,999	1 176	25	886	5	330	7	630	6	1
$50,000 to $59,999	828	8	696	3	222	5	1 090	12	3
$60,000 to $69,999	654	10	527	6	146	2	1 733	29	8
$70,000 to $79,999	397	4	361	5	100	2	1 796	19	11
$80,000 to $89,999	219	–	226	2	50	–	1 556	17	14
$90,000 to $99,999	142	1	175	6	33	–	1 157	9	11
$100,000 to $124,999	176	1	164	1	38	–	1 472	10	13
$125,000 to $149,999	69	–	105	–	22	1	771	3	7
$150,000 to $174,999	54	–	35	4	4	–	396	5	4
$175,000 to $199,999	12	–	24	–	2	–	199	1	4
$200,000 to $249,999	12	–	15	1	6	–	201	1	2
$250,000 to $299,999	6	–	3	–	–	–	115	–	1
$300,000 to $399,999	5	–	3	–	–	–	73	1	1
$400,000 to $499,999	–	–	1	–	–	–	28	–	2
$500,000 or more	2	–	1	–	–	–	14	–	–
Median (dollars)	40 600	20 300	47 100	70 000	33 400	18 200	80 200	72 200	92 300
Mean (dollars)	46 700	26 400	53 800	79 900	38 700	23 500	91 800	79 900	113 300
Owner-occupied mobile homes or trailers	**709**	**7**	**1 288**	**–**	**561**	**42**	**384**	**–**	**2**
Median (dollars)	11 300	19 200	12 700	–	10 600	10 000–	10 000–	–	10 000–
Mean (dollars)	18 900	23 400	19 400	–	20 000	14 400	19 500	–	9 000
CONTRACT RENT									
Specified renter-occupied housing units	**3 004**	**213**	**3 852**	**239**	**1 156**	**120**	**6 840**	**323**	**133**
Less than $100	223	81	334	12	130	35	61	3	1
$100 to $149	231	30	469	27	243	26	106	–	–
$150 to $199	614	31	788	80	319	31	182	2	–
$200 to $249	579	21	648	60	177	13	334	9	4
$250 to $299	573	22	495	16	87	2	912	36	15
$300 to $349	269	9	400	18	35	3	1 256	95	30
$350 to $399	132	6	219	15	13	1	1 111	71	24
$400 to $449	47	–	117	7	4	–	777	34	12
$450 to $499	34	1	57	2	2	–	752	32	11
$500 to $549	17	–	44	–	3	–	394	11	10
$550 to $599	13	–	18	–	–	–	344	22	15
$600 to $649	9	–	14	–	1	–	149	2	4
$650 to $699	18	–	4	–	–	–	61	2	–
$700 to $749	1	–	4	–	–	–	36	1	–
$750 to $999	15	–	4	–	1	–	128	1	–
$1,000 or more	4	–	4	–	–	1	76	–	–
No cash rent	225	12	233	2	141	8	161	2	7
Median (dollars)	224	126	215	200	167	132	370	359	369
Mean (dollars)	238	148	232	215	175	149	398	381	398
MEALS INCLUDED IN RENT									
Specified renter-occupied housing units	**3 004**	**213**	**3 852**	**239**	**1 156**	**120**	**6 840**	**323**	**133**
With meals included in rent	18	–	8	1	5	–	101	–	–
No meals included in rent	2 761	201	3 611	236	1 010	112	6 578	321	126
No cash rent	225	12	233	2	141	8	161	2	7

TIPSII [UPF] GH129 CENSUS90 72583600 06/22/92 4:52 PM MACHINE: C DATA:CENSUS90*H1TIPSDA29. 06/18/92 13:30:56 TAPE: NONE FRAME: 174
TSF:CENSUS90*92. 06/18/92 13:31:35 UTF:CENSUS90*93. 06/18/92 13:31:35 META:CENSUS90*H1TABLES29. 06/18/92 13:47:14

Table 53. **Age of Householder and Financial Characteristics of Housing Units by Race and Hispanic Origin of Householder: 1990**—Con.

[Threshold and complementary threshold are 400 persons. For definitions of terms and meanings of symbols, see text]

County	Platte County—Con.		Pulaski County					Randolph County		Ray County
	Hispanic origin (of any race)	White, not of Hispanic origin	White	Black	Asian or Pacific Islander	Hispanic origin (of any race)	White, not of Hispanic origin	White	Black	White
Occupied housing units	**320**	**21 040**	**10 648**	**1 245**	**215**	**423**	**10 466**	**8 504**	**377**	**7 844**
AGE OF HOUSEHOLDER										
Owner-occupied housing units	**169**	**13 981**	**6 434**	**262**	**113**	**111**	**6 367**	**6 303**	**203**	**6 210**
Under 25 years	1	145	130	3	3	2	130	143	1	116
25 to 34 years	28	2 312	1 108	51	18	24	1 097	898	28	1 023
35 to 44 years	53	3 934	1 458	77	34	40	1 437	1 262	46	1 292
45 to 54 years	52	3 282	1 130	66	30	23	1 116	1 010	28	1 244
55 to 64 years	24	2 050	1 151	40	20	15	1 137	953	37	1 008
65 to 74 years	8	1 515	849	18	7	5	844	1 043	27	844
75 years and over	3	743	608	7	1	2	606	994	36	683
Renter-occupied housing units	**151**	**7 059**	**4 214**	**983**	**102**	**312**	**4 099**	**2 201**	**174**	**1 634**
Under 25 years	13	945	643	153	9	51	631	373	27	170
25 to 34 years	70	2 826	1 884	542	44	161	1 824	625	57	517
35 to 44 years	42	1 538	911	240	38	82	879	378	24	284
45 to 54 years	15	764	261	28	8	12	256	192	19	174
55 to 64 years	7	366	148	16	1	–	148	130	15	134
65 to 74 years	2	272	174	2	2	6	168	193	17	181
75 years and over	2	348	193	2	–	–	193	310	15	174
HOUSEHOLDER 65 YEARS AND OVER										
Occupied housing units	**15**	**2 878**	**1 824**	**29**	**10**	**13**	**1 811**	**2 540**	**95**	**1 882**
1-person households	3	1 187	886	13	5	5	881	1 311	49	886
Mean number of persons per room	.43	.31	.33	.40	.37	.37	.33	.31	.36	.32
Units in structure:										
1, detached or attached	9	2 273	1 346	10	5	8	1 338	1 964	73	1 537
2 or more	5	502	184	2	–	2	182	402	16	234
Mobile home, trailer, or other	1	103	294	17	5	3	291	174	6	111
Specified owner	8	1 754	850	7	3	3	847	1 414	54	975
Mean value (dollars)	75 300	76 800	41 400	151 100	47 500	57 500	41 300	33 600	19 100	41 000
Specified renter	4	587	334	3	2	6	328	479	31	322
Mean contract rent (dollars)	688	493	194	138	138	203	194	154	123	183
VALUE										
Specified owner-occupied housing units	**154**	**11 812**	**3 595**	**168**	**64**	**79**	**3 546**	**4 190**	**171**	**3 960**
Less than $20,000	2	148	391	2	2	3	389	1 102	69	474
$20,000 to $29,999	2	202	391	1	4	1	390	745	32	473
$30,000 to $39,999	2	332	471	1	7	2	470	645	33	567
$40,000 to $49,999	3	627	549	13	9	13	541	553	26	696
$50,000 to $59,999	10	1 081	504	25	14	11	499	362	3	602
$60,000 to $69,999	29	1 710	465	36	11	17	453	263	4	411
$70,000 to $79,999	40	1 769	344	44	7	18	333	204	3	275
$80,000 to $89,999	17	1 545	196	25	5	8	192	98	1	191
$90,000 to $99,999	15	1 148	115	9	3	2	113	67	–	104
$100,000 to $124,999	16	1 464	97	7	1	1	97	69	–	82
$125,000 to $149,999	12	765	47	4	–	2	45	34	–	53
$150,000 to $174,999	2	394	20	–	1	1	19	23	–	20
$175,000 to $199,999	1	198	4	–	–	–	4	13	–	4
$200,000 to $249,999	–	201	–	–	–	–	–	6	–	2
$250,000 to $299,999	3	113	–	–	–	–	–	5	–	1
$300,000 to $399,999	–	73	–	–	–	–	–	–	–	4
$400,000 to $499,999	–	28	1	–	–	–	1	–	–	–
$500,000 or more	–	14	–	1	–	–	–	1	–	1
Median (dollars)	76 900	80 200	49 900	71 100	57 100	65 800	49 700	33 600	24 100	46 600
Mean (dollars)	86 700	91 900	52 600	74 900	58 800	65 500	52 400	40 300	27 300	50 200
Owner-occupied mobile homes or trailers	**1**	**383**	**1 502**	**79**	**39**	**21**	**1 490**	**771**	**15**	**539**
Median (dollars)	75 000+	10 000–	13 700	14 200	10 000–	14 500	13 700	12 900	16 300	19 800
Mean (dollars)	95 000	19 300	19 500	20 500	16 200	19 400	19 500	20 700	19 800	25 200
CONTRACT RENT										
Specified renter-occupied housing units	**147**	**6 770**	**3 998**	**948**	**101**	**298**	**3 884**	**2 012**	**169**	**1 372**
Less than $100	–	61	209	5	3	5	206	248	48	153
$100 to $149	1	106	306	18	3	7	302	280	29	133
$150 to $199	2	180	463	54	10	12	458	536	34	190
$200 to $249	7	328	319	45	3	15	314	409	25	295
$250 to $299	24	900	287	51	15	20	276	203	13	277
$300 to $349	40	1 241	228	52	4	28	221	108	9	85
$350 to $399	17	1 099	275	98	11	36	260	38	3	49
$400 to $449	13	772	307	84	7	35	297	16	2	22
$450 to $499	18	744	123	44	3	13	117	2	–	10
$500 to $549	9	389	83	12	–	2	82	4	–	11
$550 to $599	10	342	36	6	–	–	36	–	–	6
$600 to $649	–	149	19	7	–	–	19	2	–	2
$650 to $699	–	61	10	–	–	–	10	1	–	–
$700 to $749	2	35	9	1	–	–	9	–	–	1
$750 to $999	2	127	7	–	–	–	7	–	–	–
$1,000 or more	1	76	–	–	–	–	–	–	–	–
No cash rent	1	160	1 317	471	42	125	1 270	165	6	138
Median (dollars)	349	370	257	359	274	349	254	184	156	225
Mean (dollars)	392	398	276	337	284	326	275	188	161	219
MEALS INCLUDED IN RENT										
Specified renter-occupied housing units	**147**	**6 770**	**3 998**	**948**	**101**	**298**	**3 884**	**2 012**	**169**	**1 372**
With meals included in rent	1	101	7	–	–	–	7	1	–	2
No meals included in rent	145	6 509	2 674	477	59	173	2 607	1 846	163	1 232
No cash rent	1	160	1 317	471	42	125	1 270	165	6	138

TIPSII [UPF] GH129 CENSUS90 72583600 06/22/92 4:52 PM MACHINE: C DATA:CENSUS90*H1TIPSDA29. 06/18/92 13:30:56 TAPE: NONE FRAME: 175
TSF:CENSUS90*92. 06/18/92 13:31:35 UTF:CENSUS90*93. 06/18/92 13:31:35 META:CENSUS90*H1TABLES29. 06/18/92 13:47:14

Table 53. **Age of Householder and Financial Characteristics of Housing Units by Race and Hispanic Origin of Householder: 1990**—Con.

[Threshold and complementary threshold are 400 persons. For definitions of terms and meanings of symbols, see text]

County	St. Charles County						St. Francois County		St. Louis County	
	White	Black	American Indian, Eskimo, or Aleut	Asian or Pacific Islander	Hispanic origin (of any race)	White, not of Hispanic origin	White	Black	White	Black
Occupied housing units	**72 024**	**1 632**	**184**	**335**	**661**	**71 536**	**17 545**	**42**	**327 643**	**47 231**
AGE OF HOUSEHOLDER										
Owner-occupied housing units	**55 595**	**765**	**115**	**224**	**421**	**55 266**	**13 000**	**22**	**250 715**	**27 008**
Under 25 years	1 070	15	2	2	3	1 069	260	–	2 057	233
25 to 34 years	13 564	134	24	46	105	13 483	1 931	2	39 791	3 583
35 to 44 years	15 912	252	40	80	143	15 804	2 447	3	57 195	8 064
45 to 54 years	10 872	176	25	71	99	10 794	2 118	4	45 790	7 022
55 to 64 years	7 273	94	16	20	46	7 236	2 270	6	44 426	4 603
65 to 74 years	4 710	54	7	2	19	4 692	2 353	3	38 099	2 450
75 years and over	2 194	40	1	3	6	2 188	1 621	4	23 357	1 053
Renter-occupied housing units	**16 429**	**867**	**69**	**111**	**240**	**16 270**	**4 545**	**20**	**76 928**	**20 223**
Under 25 years	2 326	108	6	13	40	2 298	594	3	8 833	2 173
25 to 34 years	6 807	359	27	53	105	6 747	1 413	5	27 772	8 021
35 to 44 years	3 235	213	21	24	46	3 205	850	7	13 703	5 348
45 to 54 years	1 515	108	8	15	25	1 494	471	–	6 789	2 259
55 to 64 years	782	44	3	4	9	777	345	1	4 619	1 149
65 to 74 years	781	19	3	2	5	776	402	3	5 837	760
75 years and over	983	16	1	–	10	973	470	1	9 375	513
HOUSEHOLDER 65 YEARS AND OVER										
Occupied housing units	**8 668**	**129**	**12**	**7**	**40**	**8 629**	**4 846**	**11**	**76 668**	**4 776**
1-person households	3 539	55	7	2	22	3 517	2 212	4	33 224	1 762
Mean number of persons per room	.34	.37	.35	.44	.34	.34	.33	.42	.31	.44
Units in structure:										
1, detached or attached	6 266	94	7	6	27	6 240	3 773	9	58 558	3 669
2 or more	1 633	24	3	1	11	1 622	587	1	17 201	1 055
Mobile home, trailer, or other	769	11	2	–	2	767	486	1	909	52
Specified owner	5 195	76	4	4	19	5 177	2 935	7	53 307	3 131
Mean value (dollars)	76 900	62 700	55 600	161 600	63 000	76 900	41 800	29 400	94 500	53 700
Specified renter	1 708	34	4	2	14	1 694	835	4	15 070	1 246
Mean contract rent (dollars)	371	224	328	202	321	371	186	159	446	256
VALUE										
Specified owner-occupied housing units	**45 875**	**624**	**88**	**202**	**345**	**45 609**	**9 176**	**19**	**227 780**	**24 726**
Less than $20,000	237	12	–	2	1	236	1 395	5	1 175	711
$20,000 to $29,999	340	9	1	–	1	340	1 512	4	2 299	1 131
$30,000 to $39,999	728	14	2	2	3	725	1 648	5	7 468	3 675
$40,000 to $49,999	1 836	43	3	1	11	1 828	1 352	1	14 901	5 497
$50,000 to $59,999	4 059	46	9	8	32	4 034	971	–	22 199	4 013
$60,000 to $69,999	6 766	66	9	18	54	6 723	826	3	27 374	3 221
$70,000 to $79,999	7 383	84	20	24	44	7 353	547	–	25 983	2 147
$80,000 to $89,999	6 949	99	12	44	60	6 901	333	–	20 903	1 391
$90,000 to $99,999	4 791	59	11	20	40	4 760	201	–	17 874	781
$100,000 to $124,999	6 063	98	8	34	48	6 025	184	–	27 884	978
$125,000 to $149,999	3 151	41	9	18	25	3 133	89	–	19 031	517
$150,000 to $174,999	1 641	29	3	9	18	1 628	59	1	11 154	261
$175,000 to $199,999	780	9	–	12	4	776	25	–	7 198	136
$200,000 to $249,999	646	9	–	4	3	643	25	–	8 725	129
$250,000 to $299,999	256	2	1	3	–	256	5	–	4 718	50
$300,000 to $399,999	177	3	–	1	1	176	2	–	4 398	43
$400,000 to $499,999	42	–	–	1	–	42	–	–	1 912	25
$500,000 or more	30	1	–	1	–	30	2	–	2 584	20
Median (dollars)	82 300	83 800	80 000	91 000	84 400	82 300	40 200	30 600	86 000	52 900
Mean (dollars)	92 200	91 700	88 000	110 500	91 800	92 200	46 400	37 800	112 200	61 800
Owner-occupied mobile homes or trailers	**4 892**	**52**	**16**	**3**	**42**	**4 859**	**1 709**	**1**	**757**	**28**
Median (dollars)	13 400	17 300	13 300	16 300	14 400	13 400	14 500	22 500	10 000–	51 700
Mean (dollars)	17 900	36 200	14 600	15 800	16 300	17 900	20 900	22 500	21 300	50 700
CONTRACT RENT										
Specified renter-occupied housing units	**15 963**	**856**	**69**	**109**	**237**	**15 806**	**4 350**	**19**	**76 162**	**19 903**
Less than $100	357	100	2	1	1	357	248	1	1 037	1 801
$100 to $149	335	28	–	1	5	330	477	2	1 210	666
$150 to $199	380	28	2	1	3	378	900	3	1 503	607
$200 to $249	631	31	10	3	6	627	765	5	2 556	872
$250 to $299	1 345	66	9	10	14	1 334	796	2	5 579	2 079
$300 to $349	1 963	93	7	15	26	1 946	473	–	8 905	3 250
$350 to $399	3 004	121	16	22	49	2 970	214	4	13 480	4 428
$400 to $449	2 422	124	7	19	42	2 397	67	1	11 556	2 491
$450 to $499	2 097	103	3	15	38	2 070	26	–	8 524	1 442
$500 to $549	1 066	48	5	9	20	1 053	15	–	5 964	817
$550 to $599	626	29	4	5	10	620	5	–	3 955	516
$600 to $649	488	26	3	3	7	483	3	–	2 715	258
$650 to $699	316	15	–	1	5	313	1	–	1 862	161
$700 to $749	120	14	1	1	1	120	1	–	1 204	89
$750 to $999	243	6	–	–	7	239	2	–	2 389	82
$1,000 or more	96	1	–	–	–	96	–	–	1 378	18
No cash rent	474	23	–	3	3	473	357	1	2 345	326
Median (dollars)	396	382	361	400	415	396	220	219	410	355
Mean (dollars)	406	361	366	405	427	406	228	244	441	340
MEALS INCLUDED IN RENT										
Specified renter-occupied housing units	**15 963**	**856**	**69**	**109**	**237**	**15 806**	**4 350**	**19**	**76 162**	**19 903**
With meals included in rent	55	1	–	–	–	55	7	–	1 577	50
No meals included in rent	15 434	832	69	106	234	15 278	3 986	18	72 240	19 527
No cash rent	474	23	–	3	3	473	357	1	2 345	326

TIPSII [UPF] GH129 CENSUS90 72583600 06/22/92 4:52 PM MACHINE: C DATA:CENSUS90*H1TIPSDA29. 06/18/92 13:30:56 TAPE: NONE FRAME: 176
TSF:CENSUS90*92. 06/18/92 13:31:35 UTF:CENSUS90*93. 06/18/92 13:31:35 META:CENSUS90*H1TABLES29. 06/18/92 13:47:14

Table 53. **Age of Householder and Financial Characteristics of Housing Units by Race and Hispanic Origin of Householder: 1990**—Con.

[Threshold and complementary threshold are 400 persons. For definitions of terms and meanings of symbols, see text]

County	St. Louis County—Con.				Saline County		Scott County		Stoddard County	
	American Indian, Eskimo, or Aleut	Asian or Pacific Islander	Hispanic origin (of any race)	White, not of Hispanic origin	White	Black	White	Black	White	Black
Occupied housing units	**557**	**4 044**	**3 092**	**325 349**	**8 415**	**438**	**13 619**	**1 076**	**11 221**	**122**
AGE OF HOUSEHOLDER										
Owner-occupied housing units	**349**	**2 455**	**1 969**	**249 151**	**6 018**	**238**	**9 755**	**417**	**8 099**	**63**
Under 25 years	3	18	31	2 035	95	6	190	8	159	2
25 to 34 years	46	343	404	39 494	728	24	1 469	67	998	6
35 to 44 years	111	833	521	56 797	1 142	42	2 079	112	1 467	9
45 to 54 years	84	765	389	45 477	924	40	1 757	56	1 406	6
55 to 64 years	51	349	332	44 147	941	33	1 513	53	1 359	11
65 to 74 years	37	110	184	37 939	1 122	50	1 583	67	1 450	18
75 years and over	17	37	108	23 262	1 066	43	1 164	54	1 260	11
Renter-occupied housing units	**208**	**1 589**	**1 123**	**76 198**	**2 397**	**200**	**3 864**	**659**	**3 122**	**59**
Under 25 years	29	236	142	8 753	277	36	432	97	388	4
25 to 34 years	70	754	495	27 448	737	56	1 122	225	874	10
35 to 44 years	67	361	234	13 559	428	31	713	137	569	13
45 to 54 years	21	128	124	6 708	253	29	410	59	404	7
55 to 64 years	10	52	48	4 584	222	16	325	56	264	11
65 to 74 years	6	36	48	5 800	208	17	400	39	291	7
75 years and over	5	22	32	9 346	272	15	462	46	332	7
HOUSEHOLDER 65 YEARS AND OVER										
Occupied housing units	**65**	**205**	**372**	**76 347**	**2 668**	**125**	**3 609**	**206**	**3 333**	**43**
1-person households	31	46	157	33 086	1 335	75	1 825	93	1 583	18
Mean number of persons per room	.34	.41	.34	.31	.30	.31	.32	.41	.32	.47
Units in structure:										
1, detached or attached	53	149	288	58 308	2 242	102	2 824	159	2 840	32
2 or more	12	54	80	17 133	284	20	549	32	291	4
Mobile home, trailer, or other	–	2	4	906	142	3	236	15	202	7
Specified owner	44	128	247	53 093	1 525	86	2 183	98	1 897	19
Mean value (dollars)	77 900	126 100	87 400	94 500	38 300	31 000	42 400	25 600	33 900	17 400
Specified renter	11	56	78	15 006	438	32	827	77	557	10
Mean contract rent (dollars)	321	333	371	446	169	143	165	124	129	60
VALUE										
Specified owner-occupied housing units	**303**	**2 251**	**1 756**	**226 387**	**4 270**	**218**	**7 660**	**338**	**5 648**	**41**
Less than $20,000	8	20	9	1 168	797	73	870	93	1 255	24
$20,000 to $29,999	9	10	32	2 277	702	36	1 155	69	1 089	11
$30,000 to $39,999	20	29	71	7 410	769	54	1 484	95	1 115	3
$40,000 to $49,999	28	60	119	14 825	665	29	1 136	48	771	2
$50,000 to $59,999	42	75	174	22 058	445	13	810	16	518	–
$60,000 to $69,999	54	135	220	27 216	334	4	744	11	323	1
$70,000 to $79,999	38	144	207	25 825	208	3	531	4	227	–
$80,000 to $89,999	20	163	147	20 786	121	–	318	2	130	–
$90,000 to $99,999	14	136	134	17 764	74	3	187	–	75	–
$100,000 to $124,999	26	355	198	27 721	82	–	183	–	85	–
$125,000 to $149,999	19	283	134	18 910	33	–	95	–	32	–
$150,000 to $174,999	3	178	78	11 089	24	–	57	–	10	–
$175,000 to $199,999	6	125	61	7 149	7	–	30	–	8	–
$200,000 to $249,999	6	167	63	8 671	6	2	30	–	5	–
$250,000 to $299,999	4	87	35	4 689	1	–	16	–	1	–
$300,000 to $399,999	3	104	34	4 367	–	–	7	–	–	–
$400,000 to $499,999	1	82	22	1 891	1	–	4	–	1	–
$500,000 or more	2	98	18	2 571	1	1	3	–	3	–
Median (dollars)	67 700	124 900	83 100	86 000	38 200	30 000	42 500	30 900	34 300	18 400
Mean (dollars)	86 800	168 600	110 800	112 200	43 400	34 200	50 500	30 600	39 500	20 400
Owner-occupied mobile homes or trailers	**3**	**2**	**9**	**749**	**438**	**9**	**942**	**54**	**766**	**11**
Median (dollars)	10 000–	10 000–	10 000–	10 000–	10 700	10 800	12 200	10 000–	11 500	13 500
Mean (dollars)	16 800	9 000	9 400	21 400	16 000	12 100	17 800	15 000	17 500	16 900
CONTRACT RENT										
Specified renter-occupied housing units	**204**	**1 579**	**1 108**	**75 442**	**2 053**	**195**	**3 672**	**641**	**2 740**	**45**
Less than $100	9	13	16	1 031	241	41	467	154	496	21
$100 to $149	2	14	11	1 203	302	26	449	94	564	5
$150 to $199	4	13	9	1 496	410	39	687	112	696	3
$200 to $249	9	53	41	2 529	405	41	682	90	308	2
$250 to $299	14	127	74	5 533	266	20	520	99	203	1
$300 to $349	33	212	131	8 827	144	10	232	31	84	1
$350 to $399	37	293	214	13 344	64	6	146	26	42	–
$400 to $449	30	274	160	11 453	27	1	77	6	14	–
$450 to $499	18	162	125	8 443	11	1	50	2	4	–
$500 to $549	12	114	107	5 895	3	–	15	–	1	–
$550 to $599	14	79	64	3 904	–	–	3	–	–	–
$600 to $649	3	68	50	2 678	–	–	7	–	–	–
$650 to $699	8	31	26	1 845	–	–	1	–	1	–
$700 to $749	3	16	12	1 196	1	–	1	–	–	–
$750 to $999	2	52	24	2 371	1	–	6	–	2	–
$1,000 or more	–	28	14	1 368	1	–	3	–	1	–
No cash rent	6	30	30	2 326	177	10	326	27	324	12
Median (dollars)	384	408	412	410	198	181	204	178	158	80–
Mean (dollars)	397	442	439	441	201	180	211	179	164	101
MEALS INCLUDED IN RENT										
Specified renter-occupied housing units	**204**	**1 579**	**1 108**	**75 442**	**2 053**	**195**	**3 672**	**641**	**2 740**	**45**
With meals included in rent	–	2	6	1 572	3	–	15	1	6	–
No meals included in rent	198	1 547	1 072	71 544	1 873	185	3 331	613	2 410	33
No cash rent	6	30	30	2 326	177	10	326	27	324	12

TIPSII [UPF] GH129 CENSUS90 72583600 06/22/92 4:52 PM MACHINE: C DATA:CENSUS90*H1TIPSDA29. 06/18/92 13:30:56 TAPE: NONE FRAME: 177
TSF:CENSUS90*92. 06/18/92 13:31:35 UTF:CENSUS90*93. 06/18/92 13:31:35 META:CENSUS90*H1TABLES29. 06/18/92 13:47:14

Table 53. **Age of Householder and Financial Characteristics of Housing Units by Race and Hispanic Origin of Householder: 1990**—Con.

[Threshold and complementary threshold are 400 persons. For definitions of terms and meanings of symbols, see text]

County	Warren County		Washington County	Webster County	St. Louis city					
	White	Black	White	White	White	Black	American Indian, Eskimo, or Aleut	Asian or Pacific Islander	Hispanic origin (of any race)	White, not of Hispanic origin
Occupied housing units	**6 875**	**170**	**6 902**	**8 323**	**95 899**	**66 850**	**421**	**1 288**	**1 905**	**94 679**
AGE OF HOUSEHOLDER										
Owner-occupied housing units	**5 573**	**124**	**5 427**	**6 479**	**49 155**	**24 633**	**131**	**287**	**757**	**48 619**
Under 25 years	112	1	200	205	610	308	3	8	13	599
25 to 34 years	1 009	18	925	1 045	7 788	2 171	15	62	136	7 695
35 to 44 years	1 191	29	1 105	1 363	9 187	4 237	28	81	164	9 072
45 to 54 years	972	23	970	1 215	6 151	4 290	25	67	113	6 085
55 to 64 years	864	20	904	987	7 438	5 495	26	45	138	7 338
65 to 74 years	828	19	760	910	8 932	4 932	19	18	118	8 838
75 years and over	597	14	563	754	9 049	3 200	15	6	75	8 992
Renter-occupied housing units	**1 302**	**46**	**1 475**	**1 844**	**46 744**	**42 217**	**290**	**1 001**	**1 148**	**46 060**
Under 25 years	167	7	163	269	5 080	3 434	20	188	203	4 963
25 to 34 years	452	14	485	558	14 462	11 905	75	416	399	14 233
35 to 44 years	221	9	281	318	7 365	8 867	86	184	197	7 258
45 to 54 years	134	7	158	173	3 958	4 919	45	123	91	3 907
55 to 64 years	100	6	135	157	4 074	4 651	31	53	89	4 024
65 to 74 years	94	2	135	167	5 017	4 648	20	18	72	4 959
75 years and over	134	1	118	202	6 788	3 793	13	19	97	6 716
HOUSEHOLDER 65 YEARS AND OVER										
Occupied housing units	**1 653**	**36**	**1 576**	**2 033**	**29 786**	**16 573**	**67**	**61**	**362**	**29 505**
1-person households	665	18	698	922	17 844	8 597	33	21	198	17 680
Mean number of persons per room	.33	.39	.35	.33	.34	.42	.41	.51	.39	.34
Units in structure:										
1, detached or attached	1 113	24	1 200	1 632	15 435	6 505	26	27	156	15 315
2 or more	136	2	85	194	13 992	9 808	40	33	201	13 835
Mobile home, trailer, or other	404	10	291	207	359	260	1	1	5	355
Specified owner	656	21	735	836	13 690	5 229	21	21	132	13 585
Mean value (dollars)	60 600	32 700	35 100	41 400	59 100	37 800	44 400	56 800	51 100	59 200
Specified renter	208	3	220	314	11 758	8 372	33	37	167	11 628
Mean contract rent (dollars)	178	94	146	145	280	174	201	216	226	281
VALUE										
Specified owner-occupied housing units	**2 854**	**55**	**2 567**	**2 988**	**38 144**	**17 458**	**86**	**195**	**555**	**37 744**
Less than $20,000	66	14	561	354	1 543	3 006	14	8	41	1 519
$20,000 to $29,999	112	5	478	443	2 128	2 848	8	15	42	2 102
$30,000 to $39,999	242	12	518	633	4 314	3 834	21	34	88	4 254
$40,000 to $49,999	394	7	370	503	6 196	3 313	19	24	91	6 130
$50,000 to $59,999	464	4	238	331	6 423	1 996	10	28	70	6 370
$60,000 to $69,999	385	6	169	288	5 443	1 173	5	27	78	5 383
$70,000 to $79,999	304	3	99	172	4 112	500	2	18	57	4 063
$80,000 to $89,999	262	–	69	103	2 495	254	1	12	27	2 476
$90,000 to $99,999	200	1	25	59	1 621	147	1	5	22	1 606
$100,000 to $124,999	247	–	29	59	1 468	158	3	7	10	1 460
$125,000 to $149,999	92	–	6	20	850	69	1	4	10	843
$150,000 to $174,999	50	1	4	13	465	48	–	5	8	460
$175,000 to $199,999	14	–	–	1	273	39	–	1	3	270
$200,000 to $249,999	12	2	–	6	288	17	1	–	3	286
$250,000 to $299,999	7	–	1	1	182	20	–	–	3	180
$300,000 to $399,999	2	–	–	2	159	12	–	4	1	159
$400,000 to $499,999	–	–	–	–	81	6	–	1	–	81
$500,000 or more	1	–	–	–	103	18	–	2	1	102
Median (dollars)	63 900	35 600	34 200	41 200	57 200	37 500	40 000	56 600	51 700	57 300
Mean (dollars)	70 700	46 500	38 300	46 400	67 100	41 300	45 200	73 400	59 700	67 200
Owner-occupied mobile homes or trailers	**1 321**	**59**	**1 596**	**986**	**18**	**22**	**1**	**–**	**1**	**18**
Median (dollars)	20 200	15 800	10 500	15 900	48 300	31 700	22 500	–	10 000–	48 300
Mean (dollars)	27 600	25 400	19 000	22 400	87 200	58 800	22 500	–	9 000	87 200
CONTRACT RENT										
Specified renter-occupied housing units	**1 143**	**44**	**1 271**	**1 454**	**46 583**	**41 764**	**289**	**996**	**1 139**	**45 900**
Less than $100	46	5	135	178	1 527	5 287	14	34	50	1 502
$100 to $149	82	6	250	199	2 379	5 292	25	25	60	2 342
$150 to $199	156	8	249	336	5 220	6 928	44	87	126	5 153
$200 to $249	173	3	226	332	8 417	7 494	69	216	212	8 292
$250 to $299	225	10	130	137	9 424	6 281	47	165	206	9 296
$300 to $349	152	4	41	47	6 212	3 696	30	144	146	6 117
$350 to $399	103	2	19	31	4 137	2 803	19	110	106	4 077
$400 to $449	35	–	8	26	2 626	1 266	13	80	76	2 575
$450 to $499	22	–	6	5	1 978	773	6	55	53	1 944
$500 to $549	7	–	1	1	971	446	5	27	35	952
$550 to $599	4	–	–	1	576	174	4	14	13	569
$600 to $649	1	–	–	1	487	83	1	8	10	481
$650 to $699	1	–	–	–	236	70	2	2	7	231
$700 to $749	–	–	–	–	254	41	1	4	4	250
$750 to $999	1	–	–	1	535	53	–	11	2	534
$1,000 or more	1	–	–	–	140	21	–	1	2	139
No cash rent	134	6	206	159	1 464	1 056	9	13	31	1 446
Median (dollars)	260	200	178	190	273	216	242	287	273	273
Mean (dollars)	260	207	182	192	299	227	259	309	292	299
MEALS INCLUDED IN RENT										
Specified renter-occupied housing units	**1 143**	**44**	**1 271**	**1 454**	**46 583**	**41 764**	**289**	**996**	**1 139**	**45 900**
With meals included in rent	–	–	4	–	476	187	1	6	6	473
No meals included in rent	1 009	38	1 061	1 295	44 643	40 521	279	977	1 102	43 981
No cash rent	134	6	206	159	1 464	1 056	9	13	31	1 446

TIPSII [UPF] GH129 CENSUS90 72583600 06/22/92 4:52 PM MACHINE: C DATA:CENSUS90*H1TIPSDA29. 06/18/92 13:30:56 TAPE: NONE FRAME: 178
TSF:CENSUS90*92. 06/18/92 13:31:35 UTF:CENSUS90*93. 06/18/92 13:31:35 META:CENSUS90*H1TABLES29. 06/18/92 13:47:14

Table 54. Occupancy, Structural, and Utilization Characteristics of Housing Units With a Householder of Selected Racial Groups: 1990

[Threshold is 400 persons. For definitions of terms and meanings of symbols, see text]

County	Boone County				Cape Girardeau County	Clay County		Greene County	
	All Asian	Chinese	Asian Indian	Korean	All Asian	American Indian	All Asian	American Indian	All Asian
Occupied housing units	**1 059**	**431**	**164**	**162**	**145**	**253**	**287**	**473**	**396**
POPULATION									
Persons in occupied housing units	2 672	993	469	407	333	711	915	1 250	1 262
Per occupied housing unit	2.52	2.30	2.86	2.51	2.30	2.81	3.19	2.64	3.19
Owner-occupied housing units	732	162	231	50	146	421	601	571	671
Per owner-occupied housing unit	3.70	3.38	3.85	3.57	3.24	2.90	3.78	2.61	3.63
Renter-occupied housing units	1 940	831	238	357	187	290	314	679	591
Per renter-occupied housing unit	2.25	2.17	2.29	2.41	1.87	2.69	2.45	2.67	2.80
TENURE									
Owner-occupied housing units	198	48	60	14	45	145	159	219	185
Percent of occupied housing units	18.7	11.1	36.6	8.6	31.0	57.3	55.4	46.3	46.7
Renter-occupied housing units	861	383	104	148	100	108	128	254	211
UNITS IN STRUCTURE									
Occupied housing units	**1 059**	**431**	**164**	**162**	**145**	**253**	**287**	**473**	**396**
1, detached	185	54	57	14	49	172	159	308	202
1, attached	31	11	5	4	–	11	16	9	16
2	47	20	7	4	12	7	3	27	18
3 or 4	95	48	8	9	20	12	12	17	26
5 to 9	205	73	31	35	27	20	34	21	51
10 to 19	292	150	32	54	21	17	42	25	31
20 to 49	82	36	8	25	8	5	14	24	26
50 or more	73	34	8	12	2	–	1	7	10
Mobile home or trailer	39	2	4	4	3	6	3	32	12
Other	10	3	4	1	3	3	3	3	4
ROOMS									
Owner-occupied housing units	**198**	**48**	**60**	**14**	**45**	**145**	**159**	**219**	**185**
1 room	–	–	–	–	–	–	–	–	–
2 rooms	12	2	3	–	3	–	4	1	3
3 rooms	29	9	3	1	1	–	20	3	23
4 rooms	23	4	6	3	5	10	21	42	13
5 rooms	25	5	8	2	8	36	18	62	57
6 rooms	37	10	14	2	3	43	38	58	36
7 rooms	18	4	4	2	7	24	29	23	24
8 rooms	19	7	7	–	10	17	17	13	10
9 or more rooms	35	7	15	4	8	15	12	17	19
Median	5.8	5.9	6.2	6.0	6.9	6.1	5.9	5.5	5.4
Renter-occupied housing units	**861**	**383**	**104**	**148**	**100**	**108**	**128**	**254**	**211**
1 room	170	105	12	18	7	3	10	10	22
2 rooms	185	87	22	34	25	5	26	14	43
3 rooms	177	75	29	19	28	15	31	41	43
4 rooms	225	84	28	63	27	30	37	90	45
5 rooms	66	20	7	8	7	27	19	62	38
6 rooms	24	7	3	5	3	17	3	19	13
7 rooms	10	2	3	–	1	5	2	9	4
8 rooms	1	–	–	1	–	5	–	6	1
9 or more rooms	3	3	–	–	2	1	–	3	2
Median	2.9	2.5	3.1	3.5	3.1	4.5	3.4	4.2	3.4
PERSONS IN UNIT									
Owner-occupied housing units	**198**	**48**	**60**	**14**	**45**	**145**	**159**	**219**	**185**
1 person	19	7	3	1	5	13	13	49	18
2 persons	26	6	5	2	9	52	27	71	35
3 persons	35	11	11	3	12	36	28	48	30
4 persons	65	16	27	6	11	28	45	31	52
5 persons	32	4	11	–	6	13	27	12	30
6 persons	15	3	2	2	1	2	10	5	11
7 or more persons	6	1	1	–	1	1	9	3	9
Median	3.79	3.50	3.91	3.67	3.21	2.71	3.76	2.35	3.68
Renter-occupied housing units	**861**	**383**	**104**	**148**	**100**	**108**	**128**	**254**	**211**
1 person	263	110	31	35	43	31	39	71	52
2 persons	292	150	36	43	41	25	36	69	57
3 persons	178	79	17	46	9	26	23	40	46
4 persons	95	36	17	22	2	15	22	33	26
5 persons	24	8	2	2	4	4	4	31	12
6 persons	5	–	1	–	–	4	3	8	9
7 or more persons	4	–	–	–	1	3	1	2	9
Median	2.07	2.04	2.08	2.41	1.67	2.42	2.19	2.31	2.44
PERSONS PER ROOM									
Owner-occupied housing units	**198**	**48**	**60**	**14**	**45**	**145**	**159**	**219**	**185**
0.50 or less	87	25	29	7	25	93	64	154	76
0.51 to 0.75	41	11	14	1	14	35	41	37	37
0.76 to 1.00	33	3	11	4	3	16	29	22	43
1.01 to 1.50	19	5	2	2	2	1	13	6	20
1.51 or more	18	4	4	–	1	–	12	–	9
Mean	.62	.57	.58	.55	.49	.45	.65	.45	.63
Renter-occupied housing units	**861**	**383**	**104**	**148**	**100**	**108**	**128**	**254**	**211**
0.50 or less	259	80	38	53	59	56	54	126	72
0.51 to 0.75	166	79	19	26	21	31	22	49	33
0.76 to 1.00	275	140	29	40	16	15	29	63	59
1.01 to 1.50	78	36	11	18	2	3	13	12	27
1.51 or more	83	48	7	11	2	3	10	4	20
Mean	.76	.81	.72	.75	.57	.58	.73	.63	.80

TIPSII [UPF] GH129 CENSUS90 72583600 06/22/92 4:52 PM MACHINE: C DATA:CENSUS90*H1TIPSDA29. 06/18/92 13:30:56 TAPE: NONE FRAME: 179
TSF:CENSUS90*92. 06/18/92 13:31:35 UTF:CENSUS90*93. 06/18/92 13:31:35 META:CENSUS90*H1TABLES29. 06/18/92 13:47:14

Table 54. **Occupancy, Structural, and Utilization Characteristics of Housing Units With a Householder of Selected Racial Groups: 1990**—Con.

[Threshold is 400 persons. For definitions of terms and meanings of symbols, see text]

County	Jackson County							
	American Indian	All Asian	Chinese	Filipino	Japanese	Asian Indian	Korean	Vietnamese
Occupied housing units	**1 156**	**1 665**	**260**	**286**	**176**	**207**	**156**	**320**
POPULATION								
Persons in occupied housing units	3 096	4 944	669	850	368	586	467	1 148
Per occupied housing unit	2.68	2.97	2.57	2.97	2.09	2.83	2.99	3.59
Owner-occupied housing units	1 768	2 603	339	583	225	279	263	500
Per owner-occupied housing unit	2.94	3.65	3.57	3.55	2.45	3.58	3.76	4.35
Renter-occupied housing units	1 328	2 341	330	267	143	307	204	648
Per renter-occupied housing unit	2.39	2.46	2.00	2.19	1.70	2.38	2.37	3.16
TENURE								
Owner-occupied housing units	601	714	95	164	92	78	70	115
Percent of occupied housing units	52.0	42.9	36.5	57.3	52.3	37.7	44.9	35.9
Renter-occupied housing units	555	951	165	122	84	129	86	205
UNITS IN STRUCTURE								
Occupied housing units	**1 156**	**1 665**	**260**	**286**	**176**	**207**	**156**	**320**
1, detached	757	754	96	173	94	87	74	116
1, attached	28	105	15	7	5	9	7	45
2	54	73	8	9	7	10	9	22
3 or 4	57	133	22	21	13	8	13	39
5 to 9	64	173	34	19	8	21	12	52
10 to 19	74	165	27	24	20	23	25	20
20 to 49	48	118	34	16	9	26	5	10
50 or more	35	113	22	11	16	19	9	8
Mobile home or trailer	24	14	1	5	2	1	–	4
Other	15	17	1	1	2	3	2	4
ROOMS								
Owner-occupied housing units	**601**	**714**	**95**	**164**	**92**	**78**	**70**	**115**
1 room	–	3	–	1	–	–	1	–
2 rooms	5	34	2	11	–	–	–	12
3 rooms	8	107	13	29	4	9	17	18
4 rooms	56	94	22	21	9	7	4	19
5 rooms	144	141	10	21	24	23	10	28
6 rooms	176	147	16	33	25	19	14	19
7 rooms	108	87	13	23	16	9	11	7
8 rooms	54	50	14	6	11	2	7	6
9 or more rooms	50	51	5	19	3	9	6	6
Median	6.0	5.3	5.5	5.5	5.9	5.5	5.7	4.8
Renter-occupied housing units	**555**	**951**	**165**	**122**	**84**	**129**	**86**	**205**
1 room	21	126	42	13	7	16	11	16
2 rooms	48	176	39	27	13	15	16	33
3 rooms	115	231	35	32	21	36	16	49
4 rooms	142	213	31	21	22	35	19	59
5 rooms	98	128	9	20	12	10	16	34
6 rooms	78	50	7	8	6	8	6	10
7 rooms	28	16	1	1	1	5	2	3
8 rooms	8	5	–	–	–	4	–	–
9 or more rooms	17	6	1	–	2	–	–	1
Median	4.2	3.3	2.5	3.2	3.5	3.4	3.5	3.6
PERSONS IN UNIT								
Owner-occupied housing units	**601**	**714**	**95**	**164**	**92**	**78**	**70**	**115**
1 person	108	82	12	12	29	8	4	8
2 persons	184	149	24	40	29	13	11	16
3 persons	112	115	15	33	9	13	15	15
4 persons	98	172	18	37	18	25	20	33
5 persons	59	90	12	24	4	9	10	16
6 persons	21	54	7	6	2	9	9	8
7 or more persons	19	52	7	12	1	1	1	19
Median	2.58	3.56	3.27	3.41	2.09	3.70	3.75	4.06
Renter-occupied housing units	**555**	**951**	**165**	**122**	**84**	**129**	**86**	**205**
1 person	205	333	74	57	43	52	23	45
2 persons	134	282	50	32	28	35	34	47
3 persons	100	136	23	11	9	18	8	45
4 persons	56	100	11	10	3	10	18	28
5 persons	38	45	3	6	1	8	2	14
6 persons	15	18	–	3	–	2	–	9
7 or more persons	7	37	4	3	–	4	1	17
Median	2.04	2.01	1.67	1.63	1.50–	1.86	2.09	2.73
PERSONS PER ROOM								
Owner-occupied housing units	**601**	**714**	**95**	**164**	**92**	**78**	**70**	**115**
0.50 or less	379	292	44	64	69	33	23	28
0.51 to 0.75	147	145	18	41	14	18	19	19
0.76 to 1.00	55	131	16	29	7	17	12	29
1.01 to 1.50	14	89	10	16	2	9	12	25
1.51 or more	6	57	7	14	–	1	4	14
Mean	.48	.67	.64	.65	.41	.62	.67	.88
Renter-occupied housing units	**555**	**951**	**165**	**122**	**84**	**129**	**86**	**205**
0.50 or less	321	384	57	70	58	59	32	60
0.51 to 0.75	107	129	19	10	9	19	17	34
0.76 to 1.00	90	263	63	22	14	34	23	51
1.01 to 1.50	26	85	15	5	2	7	5	31
1.51 or more	11	90	11	15	1	10	9	29
Mean	.55	.74	.73	.66	.47	.67	.69	.89

TIPSII [UPF] GH129 CENSUS90 72583600 06/22/92 4:52 PM MACHINE: C DATA:CENSUS90*H1TIPSDA29. 06/18/92 13:30:56 TAPE: NONE FRAME: 180
TSF:CENSUS90*92. 06/18/92 13:31:35 UTF:CENSUS90*93. 06/18/92 13:31:35 META:CENSUS90*H1TABLES29. 06/18/92 13:47:14

Table 54. **Occupancy, Structural, and Utilization Characteristics of Housing Units With a Householder of Selected Racial Groups: 1990**—Con.

[Threshold is 400 persons. For definitions of terms and meanings of symbols, see text]

County	Jackson County—Con.		Jasper County		Jefferson County		Johnson County	McDonald County	Newton County	Phelps County
	All Pacific Islander	Samoan	American Indian	All Asian	American Indian	All Asian	All Asian	American Indian	American Indian	All Asian
Occupied housing units	**197**	**118**	**553**	**84**	**174**	**104**	**129**	**173**	**317**	**283**
POPULATION										
Persons in occupied housing units	783	552	1 432	247	490	362	319	503	887	641
Per occupied housing unit	3.97	4.68	2.59	2.94	2.82	3.48	2.47	2.91	2.80	2.27
Owner-occupied housing units	488	343	795	169	345	294	113	323	607	153
Per owner-occupied housing unit	4.40	5.12	2.52	3.19	2.74	3.63	3.05	2.86	2.90	3.40
Renter-occupied housing units	295	209	637	78	145	68	206	180	280	488
Per renter-occupied housing unit	3.43	4.10	2.69	2.52	3.02	2.96	2.24	3.00	2.59	2.05
TENURE										
Owner-occupied housing units	111	67	316	53	126	81	37	113	209	45
Percent of occupied housing units	56.3	56.8	57.1	63.1	72.4	77.9	28.7	65.3	65.9	15.9
Renter-occupied housing units	86	51	237	31	48	23	92	60	108	238
UNITS IN STRUCTURE										
Occupied housing units	**197**	**118**	**553**	**84**	**174**	**104**	**129**	**173**	**317**	**283**
1, detached	121	72	417	49	102	78	44	112	223	66
1, attached	12	10	5	4	4	–	13	8	5	11
2	11	7	19	6	2	2	6	4	8	24
3 or 4	13	11	26	8	8	2	15	3	2	33
5 to 9	8	4	21	1	9	5	12	2	7	62
10 to 19	16	8	10	8	2	4	9	2	5	42
20 to 49	7	3	5	–	2	–	12	1	4	42
50 or more	6	2	1	–	–	–	3	–	–	–
Mobile home or trailer	3	1	42	3	45	12	12	39	61	–
Other	–	–	7	5	–	1	3	2	2	3
ROOMS										
Owner-occupied housing units	**111**	**67**	**316**	**53**	**126**	**81**	**37**	**113**	**209**	**45**
1 room	–	–	1	–	–	–	2	1	–	–
2 rooms	4	2	1	2	3	1	1	4	3	1
3 rooms	5	5	12	8	6	5	4	4	15	5
4 rooms	13	9	57	10	28	8	–	25	52	4
5 rooms	24	13	87	11	40	20	10	35	50	6
6 rooms	27	16	79	6	29	21	9	21	38	9
7 rooms	16	9	49	7	12	11	5	14	23	6
8 rooms	6	4	16	2	3	5	2	5	11	5
9 or more rooms	16	9	14	7	5	10	4	4	17	9
Median	5.9	5.8	5.5	5.1	5.1	5.8	5.7	5.1	5.2	6.2
Renter-occupied housing units	**86**	**51**	**237**	**31**	**48**	**23**	**92**	**60**	**108**	**238**
1 room	4	2	7	1	–	1	10	–	4	78
2 rooms	15	9	14	4	2	3	30	10	5	63
3 rooms	13	6	41	4	4	5	16	9	13	50
4 rooms	20	13	72	10	19	5	20	19	39	32
5 rooms	14	8	53	7	16	4	11	11	31	7
6 rooms	13	10	34	3	4	1	2	7	9	5
7 rooms	5	2	11	1	3	2	2	2	5	1
8 rooms	2	1	3	1	–	1	1	1	–	–
9 or more rooms	–	–	2	–	–	1	–	1	2	2
Median	4.0	4.2	4.3	4.1	4.4	4.0	2.9	4.1	4.3	2.2
PERSONS IN UNIT										
Owner-occupied housing units	**111**	**67**	**316**	**53**	**126**	**81**	**37**	**113**	**209**	**45**
1 person	12	3	78	10	23	6	8	11	39	4
2 persons	14	4	116	11	41	13	7	38	63	8
3 persons	16	9	45	11	26	20	5	37	35	12
4 persons	20	13	46	10	23	17	11	14	41	16
5 persons	12	8	23	5	9	19	5	11	20	1
6 persons	16	12	6	4	3	4	–	–	5	3
7 or more persons	21	18	2	2	1	2	1	2	6	1
Median	4.17	5.06	2.19	3.00	2.48	3.59	3.20	2.70	2.57	3.38
Renter-occupied housing units	**86**	**51**	**237**	**31**	**48**	**23**	**92**	**60**	**108**	**238**
1 person	18	6	57	13	8	4	31	11	33	95
2 persons	21	8	72	4	11	5	31	18	27	66
3 persons	10	7	52	8	11	7	14	6	19	50
4 persons	14	12	31	2	10	4	11	15	16	24
5 persons	9	6	12	2	6	2	4	6	7	3
6 persons	3	3	7	–	2	–	–	3	5	–
7 or more persons	11	9	6	2	–	1	1	1	1	–
Median	2.90	3.88	2.35	2.13	2.95	2.86	1.98	2.67	2.28	1.86
PERSONS PER ROOM										
Owner-occupied housing units	**111**	**67**	**316**	**53**	**126**	**81**	**37**	**113**	**209**	**45**
0.50 or less	42	15	224	31	71	36	20	62	126	23
0.51 to 0.75	20	14	54	3	30	22	7	34	41	11
0.76 to 1.00	24	16	28	10	21	15	4	11	33	7
1.01 to 1.50	16	13	9	5	3	7	2	4	9	3
1.51 or more	9	9	1	4	1	1	4	2	–	1
Mean	.72	.86	.44	.57	.52	.60	.54	.54	.53	.53
Renter-occupied housing units	**86**	**51**	**237**	**31**	**48**	**23**	**92**	**60**	**108**	**238**
0.50 or less	29	11	117	20	17	9	33	26	54	47
0.51 to 0.75	12	7	66	4	14	6	13	9	25	34
0.76 to 1.00	26	17	37	1	13	2	33	15	21	104
1.01 to 1.50	9	8	14	4	3	4	7	7	6	26
1.51 or more	10	8	3	2	1	2	6	3	2	27
Mean	.84	.99	.61	.60	.67	.68	.72	.71	.59	.85

TIPSII [UPF] GH129 CENSUS90 72583600 06/22/92 4:52 PM MACHINE: C DATA:CENSUS90*H1TIPSDA29. 06/18/92 13:30:56 TAPE: NONE FRAME: 181
TSF:CENSUS90*92. 06/18/92 13:31:35 UTF:CENSUS90*93. 06/18/92 13:31:35 META:CENSUS90*H1TABLES29. 06/18/92 13:47:14

Table 54. **Occupancy, Structural, and Utilization Characteristics of Housing Units With a Householder of Selected Racial Groups: 1990**—Con.

[Threshold is 400 persons. For definitions of terms and meanings of symbols, see text]

County	Platte County	Pulaski County		St. Charles County		St. Louis County			
	All Asian	All Asian	Korean	American Indian	All Asian	American Indian	All Asian	Chinese	Filipino
Occupied housing units	**214**	**169**	**74**	**183**	**328**	**537**	**4 002**	**1 227**	**484**
POPULATION									
Persons in occupied housing units	638	468	187	520	1 063	1 442	12 706	3 817	1 636
Per occupied housing unit	2.98	2.77	2.53	2.84	3.24	2.69	3.17	3.11	3.38
Owner-occupied housing units	326	273	110	349	772	944	8 841	2 719	1 376
Per owner-occupied housing unit	3.58	2.68	2.39	3.03	3.51	2.80	3.64	3.58	3.75
Renter-occupied housing units	312	195	77	171	291	498	3 865	1 098	260
Per renter-occupied housing unit	2.54	2.91	2.75	2.51	2.69	2.49	2.46	2.35	2.22
TENURE									
Owner-occupied housing units	91	102	46	115	220	337	2 431	759	367
Percent of occupied housing units	42.5	60.4	62.2	62.8	67.1	62.8	60.7	61.9	75.8
Renter-occupied housing units	123	67	28	68	108	200	1 571	468	117
UNITS IN STRUCTURE									
Occupied housing units	**214**	**169**	**74**	**183**	**328**	**537**	**4 002**	**1 227**	**484**
1, detached	80	77	33	114	213	372	2 379	738	350
1, attached	19	20	3	8	18	23	178	38	17
2	4	6	3	7	2	15	78	22	4
3 or 4	27	8	1	12	11	30	291	82	21
5 to 9	23	4	2	7	17	36	361	112	31
10 to 19	26	1	–	11	38	31	447	135	38
20 to 49	31	2	1	2	18	18	174	52	12
50 or more	–	1	–	–	2	1	61	38	2
Mobile home or trailer	2	47	30	22	4	3	5	1	2
Other	2	3	1	–	5	8	28	9	7
ROOMS									
Owner-occupied housing units	**91**	**102**	**46**	**115**	**220**	**337**	**2 431**	**759**	**367**
1 room	–	–	–	–	–	–	–	–	–
2 rooms	–	4	2	1	3	–	24	10	3
3 rooms	14	8	6	3	12	5	105	47	19
4 rooms	14	25	13	12	21	37	182	61	32
5 rooms	10	26	10	30	33	96	265	79	48
6 rooms	17	17	5	16	43	74	344	104	41
7 rooms	16	10	4	19	35	57	416	134	38
8 rooms	12	3	2	14	29	30	500	182	82
9 or more rooms	8	9	4	20	44	38	595	142	104
Median	5.9	5.0	4.7	6.2	6.5	5.9	7.2	7.1	7.5
Renter-occupied housing units	**123**	**67**	**28**	**68**	**108**	**200**	**1 571**	**468**	**117**
1 room	14	3	–	1	4	2	77	36	13
2 rooms	30	12	7	2	19	11	253	98	16
3 rooms	24	10	4	15	19	27	377	106	32
4 rooms	32	17	6	21	30	69	470	127	29
5 rooms	15	16	8	22	21	50	233	62	19
6 rooms	5	7	2	4	9	19	96	21	2
7 rooms	2	2	1	1	4	10	32	10	2
8 rooms	1	–	–	1	1	8	24	5	3
9 or more rooms	–	–	–	1	1	4	9	3	1
Median	3.2	4.0	4.0	4.3	3.9	4.4	3.7	3.4	3.4
PERSONS IN UNIT									
Owner-occupied housing units	**91**	**102**	**46**	**115**	**220**	**337**	**2 431**	**759**	**367**
1 person	8	24	9	12	20	66	169	61	20
2 persons	13	32	18	34	41	100	443	153	79
3 persons	17	14	12	25	49	72	502	144	78
4 persons	34	19	6	33	58	60	716	219	72
5 persons	10	11	1	8	31	24	353	102	62
6 persons	8	2	–	1	12	8	141	44	34
7 or more persons	1	–	–	2	9	7	107	36	22
Median	3.72	2.34	2.28	2.96	3.50	2.53	3.64	3.60	3.59
Renter-occupied housing units	**123**	**67**	**28**	**68**	**108**	**200**	**1 571**	**468**	**117**
1 person	37	11	5	18	27	57	466	139	47
2 persons	32	16	7	23	34	67	429	150	27
3 persons	22	16	7	10	16	30	325	103	23
4 persons	23	17	8	10	17	27	241	49	11
5 persons	2	6	1	5	8	9	79	16	8
6 persons	6	1	–	2	4	8	16	7	1
7 or more persons	1	–	–	–	2	2	15	4	–
Median	2.27	2.91	2.79	2.20	2.29	2.14	2.24	2.13	1.93
PERSONS PER ROOM									
Owner-occupied housing units	**91**	**102**	**46**	**115**	**220**	**337**	**2 431**	**759**	**367**
0.50 or less	39	65	33	76	122	236	1 460	445	209
0.51 to 0.75	24	13	5	25	58	61	563	177	95
0.76 to 1.00	15	17	5	14	27	37	249	67	39
1.01 to 1.50	7	5	2	–	8	3	112	51	17
1.51 or more	6	2	1	–	5	–	47	19	7
Mean	.61	.50	.46	.47	.53	.45	.51	.52	.52
Renter-occupied housing units	**123**	**67**	**28**	**68**	**108**	**200**	**1 571**	**468**	**117**
0.50 or less	43	19	9	34	47	114	696	195	53
0.51 to 0.75	16	13	6	18	23	38	331	99	23
0.76 to 1.00	38	24	9	15	22	42	352	107	28
1.01 to 1.50	13	7	2	1	7	5	115	39	9
1.51 or more	13	4	2	–	9	1	77	28	4
Mean	.78	.75	.71	.58	.69	.54	.66	.67	.63

TIPSII [UPF] GH129 CENSUS90 72583600 06/22/92 4:52 PM MACHINE: C DATA:CENSUS90*H1TIPSDA29. 06/18/92 13:30:56 TAPE: NONE FRAME: 182
TSF:CENSUS90*92. 06/18/92 13:31:35 UTF:CENSUS90*93. 06/18/92 13:31:35 META:CENSUS90*H1TABLES29. 06/18/92 13:47:14

Table 54. **Occupancy, Structural, and Utilization Characteristics of Housing Units With a Householder of Selected Racial Groups: 1990**—Con.

[Threshold is 400 persons. For definitions of terms and meanings of symbols, see text]

County	St. Louis County—Con.				St. Louis city				
	Japanese	Asian Indian	Korean	Vietnamese	American Indian	All Asian	Chinese	Filipino	Vietnamese
Occupied housing units	**403**	**900**	**405**	**218**	**403**	**1 263**	**303**	**139**	**291**
POPULATION									
Persons in occupied housing units	1 023	3 003	1 289	778	958	3 340	726	335	982
Per occupied housing unit	2.54	3.34	3.18	3.57	2.38	2.64	2.40	2.41	3.37
Owner-occupied housing units	566	2 224	799	479	331	954	276	148	181
Per owner-occupied housing unit	2.72	3.74	3.62	4.39	2.59	3.40	3.33	3.15	4.02
Renter-occupied housing units	457	779	490	299	627	2 386	450	187	801
Per renter-occupied housing unit	2.34	2.55	2.66	2.74	2.28	2.43	2.05	2.03	3.26
TENURE									
Owner-occupied housing units	208	594	221	109	128	281	83	47	45
Percent of occupied housing units	51.6	66.0	54.6	50.0	31.8	22.2	27.4	33.8	15.5
Renter-occupied housing units	195	306	184	109	275	982	220	92	246
UNITS IN STRUCTURE									
Occupied housing units	**403**	**900**	**405**	**218**	**403**	**1 263**	**303**	**139**	**291**
1, detached	206	586	207	114	126	228	56	37	35
1, attached	34	35	29	9	14	46	9	8	17
2	7	14	11	6	91	205	47	21	87
3 or 4	32	62	45	20	83	281	48	26	103
5 to 9	45	76	38	20	26	80	22	7	14
10 to 19	49	80	45	37	16	87	34	10	15
20 to 49	22	30	26	9	11	102	29	8	10
50 or more	3	13	3	–	26	221	55	21	8
Mobile home or trailer	2	–	–	–	1	–	–	–	–
Other	3	4	1	3	9	13	3	1	2
ROOMS									
Owner-occupied housing units	**208**	**594**	**221**	**109**	**128**	**281**	**83**	**47**	**45**
1 room	–	–	–	–	–	4	2	–	–
2 rooms	3	1	2	3	1	17	2	2	5
3 rooms	1	13	15	9	7	28	11	3	8
4 rooms	12	28	25	10	20	44	12	7	10
5 rooms	32	50	20	16	40	71	21	13	12
6 rooms	42	80	30	25	22	51	15	6	5
7 rooms	47	107	43	17	16	24	8	4	5
8 rooms	27	122	34	15	7	17	7	3	–
9 or more rooms	44	193	52	14	15	25	5	9	–
Median	6.8	7.6	6.9	6.2	5.4	5.2	5.2	5.4	4.4
Renter-occupied housing units	**195**	**306**	**184**	**109**	**275**	**982**	**220**	**92**	**246**
1 room	2	10	8	3	8	145	41	13	15
2 rooms	15	43	37	16	27	163	41	12	42
3 rooms	41	76	41	26	105	335	70	32	105
4 rooms	61	97	61	37	66	214	45	20	55
5 rooms	43	41	18	19	42	78	19	7	20
6 rooms	18	26	13	7	21	31	2	5	8
7 rooms	4	7	5	–	3	13	1	3	1
8 rooms	8	5	1	1	2	2	1	–	–
9 or more rooms	3	1	–	–	1	1	–	–	–
Median	4.1	3.7	3.6	3.8	3.5	3.0	2.9	3.2	3.1
PERSONS IN UNIT									
Owner-occupied housing units	**208**	**594**	**221**	**109**	**128**	**281**	**83**	**47**	**45**
1 person	38	21	16	3	36	50	17	7	4
2 persons	69	76	30	12	43	53	18	9	5
3 persons	41	133	48	23	15	59	17	12	8
4 persons	39	237	79	24	18	53	10	12	13
5 persons	15	88	31	20	9	29	8	5	7
6 persons	6	22	11	13	3	15	5	–	2
7 or more persons	–	17	6	14	4	22	8	2	6
Median	2.46	3.78	3.71	4.19	2.15	3.14	2.88	3.13	3.92
Renter-occupied housing units	**195**	**306**	**184**	**109**	**275**	**982**	**220**	**92**	**246**
1 person	67	83	43	32	119	360	93	42	34
2 persons	49	83	39	21	67	267	73	28	63
3 persons	34	65	51	23	27	133	28	8	55
4 persons	35	51	41	20	36	115	13	7	46
5 persons	10	18	8	6	13	53	9	5	24
6 persons	–	2	2	3	8	33	2	2	12
7 or more persons	–	4	–	4	5	21	2	–	12
Median	2.12	2.34	2.70	2.57	1.78	1.99	1.73	1.64	2.97
PERSONS PER ROOM									
Owner-occupied housing units	**208**	**594**	**221**	**109**	**128**	**281**	**83**	**47**	**45**
0.50 or less	163	393	121	34	87	130	42	25	10
0.51 to 0.75	37	130	50	29	26	52	16	11	6
0.76 to 1.00	7	55	36	23	12	51	11	8	13
1.01 to 1.50	1	14	7	13	2	29	7	2	8
1.51 or more	–	2	7	10	1	19	7	1	8
Mean	.39	.49	.52	.70	.44	.63	.62	.52	.91
Renter-occupied housing units	**195**	**306**	**184**	**109**	**275**	**982**	**220**	**92**	**246**
0.50 or less	116	130	69	45	150	358	92	48	44
0.51 to 0.75	43	73	38	21	46	168	35	18	52
0.76 to 1.00	31	73	42	21	54	255	61	14	71
1.01 to 1.50	5	18	21	11	19	95	14	4	37
1.51 or more	–	12	14	11	6	106	18	8	42
Mean	.54	.66	.74	.74	.61	.79	.71	.63	1.02

TIPSII [UPF] GH129 CENSUS90 72583600 06/22/92 4:52 PM MACHINE: C DATA:CENSUS90*H1TIPSDA29. 06/18/92 13:30:56 TAPE: NONE FRAME: 183
TSF:CENSUS90*92. 06/18/92 13:31:35 UTF:CENSUS90*93. 06/18/92 13:31:35 META:CENSUS90*H1TABLES29. 06/18/92 13:47:14

Table 55. **Age of Householder and Financial Characteristics of Housing Units With a Householder of Selected Racial Groups: 1990**

[Threshold is 400 persons. For definitions of terms and meanings of symbols, see text]

County	Boone County				Cape Girardeau County	Clay County		Greene County	
	All Asian	Chinese	Asian Indian	Korean	All Asian	American Indian	All Asian	American Indian	All Asian
Occupied housing units	**1 059**	**431**	**164**	**162**	**145**	**253**	**287**	**473**	**396**
AGE OF HOUSEHOLDER									
Owner-occupied housing units	**198**	**48**	**60**	**14**	**45**	**145**	**159**	**219**	**185**
Under 25 years	5	2	1	–	–	–	–	5	4
25 to 34 years	33	7	8	3	8	35	37	38	39
35 to 44 years	71	15	23	4	15	37	53	49	53
45 to 54 years	63	16	22	4	13	23	49	46	47
55 to 64 years	23	6	5	3	8	31	13	35	27
65 to 74 years	2	1	1	–	–	15	6	27	10
75 years and over	1	1	–	–	1	4	1	19	5
Renter-occupied housing units	**861**	**383**	**104**	**148**	**100**	**108**	**128**	**254**	**211**
Under 25 years	141	44	21	20	53	21	19	38	37
25 to 34 years	477	261	55	92	30	37	61	79	83
35 to 44 years	177	60	22	30	10	25	26	60	49
45 to 54 years	40	15	4	4	6	11	11	37	20
55 to 64 years	13	2	2	1	–	7	7	19	12
65 to 74 years	13	1	–	1	1	4	3	11	4
75 years and over	–	–	–	–	–	3	1	10	6
HOUSEHOLDER 65 YEARS AND OVER									
Occupied housing units	**16**	**3**	**1**	**1**	**2**	**26**	**11**	**67**	**25**
1-person households	5	–	–	1	2	6	5	37	8
Mean number of persons per room	.51	.62	.40	.33	.29	.38	.45	.33	.45
Units in structure:									
1, detached or attached	6	2	1	1	1	23	7	53	22
2 or more	9	–	–	–	1	3	4	12	2
Mobile home, trailer, or other	1	1	–	–	–	–	–	2	1
Specified owner	3	2	1	–	1	19	7	34	15
Mean value (dollars)	54 200	50 000	62 500	–	52 500	60 000	72 900	55 100	69 700
Specified renter	13	1	–	1	1	7	4	21	9
Mean contract rent (dollars)	275	213	–	237	137	215	250	258	190
VALUE									
Specified owner-occupied housing units	**136**	**37**	**44**	**10**	**38**	**127**	**146**	**173**	**165**
Less than $20,000	1	–	–	1	1	–	2	16	1
$20,000 to $29,999	4	1	–	–	–	7	1	19	4
$30,000 to $39,999	3	1	–	–	1	7	7	27	12
$40,000 to $49,999	9	3	2	–	4	15	13	35	28
$50,000 to $59,999	14	4	3	–	5	24	19	22	31
$60,000 to $69,999	20	7	6	–	6	31	22	16	31
$70,000 to $79,999	19	2	7	1	1	16	19	8	12
$80,000 to $89,999	17	5	6	2	4	10	13	11	9
$90,000 to $99,999	12	4	6	2	1	8	13	5	4
$100,000 to $124,999	15	6	3	2	5	4	22	8	10
$125,000 to $149,999	5	–	4	–	2	2	5	4	6
$150,000 to $174,999	2	1	1	–	4	3	3	1	6
$175,000 to $199,999	4	1	2	–	2	–	3	–	2
$200,000 to $249,999	3	1	1	1	–	–	4	–	4
$250,000 to $299,999	3	–	2	–	1	–	–	–	2
$300,000 to $399,999	2	1	–	–	1	–	–	–	3
$400,000 to $499,999	2	–	1	–	–	–	–	–	–
$500,000 or more	1	–	–	1	–	–	–	1	–
Median (dollars)	78 900	81 000	86 700	95 000	82 500	64 400	74 100	45 600	61 900
Mean (dollars)	101 900	92 800	111 300	149 200	102 000	66 900	83 700	55 600	80 900
Owner-occupied mobile homes or trailers	**33**	**1**	**3**	**3**	**2**	**4**	**2**	**18**	**11**
Median (dollars)	10 000–	12 500	10 000–	22 500	10 000–	12 500	10 000	11 300	10 000–
Mean (dollars)	14 700	12 500	9 000	25 800	9 000	14 500	10 800	13 200	10 400
CONTRACT RENT									
Specified renter-occupied housing units	**858**	**383**	**102**	**148**	**100**	**105**	**128**	**245**	**210**
Less than $100	28	12	2	–	–	2	3	16	21
$100 to $149	57	35	3	3	6	2	–	11	15
$150 to $199	71	34	5	3	10	5	2	40	21
$200 to $249	246	138	19	43	22	9	9	40	32
$250 to $299	146	63	23	30	32	17	14	62	30
$300 to $349	135	37	22	42	15	21	33	33	38
$350 to $399	75	25	11	14	7	15	33	22	24
$400 to $449	32	8	5	4	1	12	14	7	5
$450 to $499	16	6	3	3	1	7	14	8	11
$500 to $549	19	10	4	1	3	6	4	2	4
$550 to $599	17	9	3	3	1	4	1	2	2
$600 to $649	7	4	2	1	–	–	–	–	–
$650 to $699	1	–	–	–	–	1	–	–	1
$700 to $749	1	1	–	–	–	–	–	–	–
$750 to $999	2	1	–	1	–	1	–	1	–
$1,000 or more	–	–	–	–	1	–	–	–	1
No cash rent	5	–	–	–	1	3	1	1	5
Median (dollars)	259	239	298	295	264	339	356	259	272
Mean (dollars)	278	264	314	305	282	352	354	262	272
MEALS INCLUDED IN RENT									
Specified renter-occupied housing units	**858**	**383**	**102**	**148**	**100**	**105**	**128**	**245**	**210**
With meals included in rent	1	1	–	–	–	–	1	1	2
No meals included in rent	852	382	102	148	99	102	126	243	203
No cash rent	5	–	–	–	1	3	1	1	5

TIPSII [UPF] GH129 CENSUS90 72583600 06/22/92 4:52 PM MACHINE: C DATA:CENSUS90*H1TIPSDA29. 06/18/92 13:30:56 TAPE: NONE FRAME: 184
TSF:CENSUS90*92. 06/18/92 13:31:35 UTF:CENSUS90*93. 06/18/92 13:31:35 META:CENSUS90*H1TABLES29. 06/18/92 13:47:14

Table 55. **Age of Householder and Financial Characteristics of Housing Units With a Householder of Selected Racial Groups: 1990**—Con.

[Threshold is 400 persons. For definitions of terms and meanings of symbols, see text]

County	Jackson County							
	American Indian	All Asian	Chinese	Filipino	Japanese	Asian Indian	Korean	Vietnamese
Occupied housing units	**1 156**	**1 665**	**260**	**286**	**176**	**207**	**156**	**320**
AGE OF HOUSEHOLDER								
Owner-occupied housing units	**601**	**714**	**95**	**164**	**92**	**78**	**70**	**115**
Under 25 years	7	20	5	3	1	3	1	4
25 to 34 years	107	132	16	25	15	18	8	32
35 to 44 years	159	213	32	45	13	23	27	32
45 to 54 years	129	176	15	49	14	23	23	26
55 to 64 years	98	116	15	28	27	11	10	17
65 to 74 years	59	41	8	5	21	–	1	4
75 years and over	42	16	4	9	1	–	–	–
Renter-occupied housing units	**555**	**951**	**165**	**122**	**84**	**129**	**86**	**205**
Under 25 years	77	157	21	9	16	29	19	28
25 to 34 years	188	376	91	40	30	57	43	56
35 to 44 years	141	203	27	36	18	25	15	51
45 to 54 years	54	124	15	24	4	11	6	37
55 to 64 years	41	36	3	4	10	5	1	9
65 to 74 years	37	31	2	4	4	1	1	17
75 years and over	17	24	6	5	2	1	1	7
HOUSEHOLDER 65 YEARS AND OVER								
Occupied housing units	**155**	**112**	**20**	**23**	**28**	**2**	**3**	**28**
1-person households	73	39	7	6	16	1	–	7
Mean number of persons per room	.36	.54	.45	.59	.35	.83	.37	.67
Units in structure:								
1, detached or attached	106	69	13	16	22	1	1	11
2 or more	43	41	6	7	6	1	2	16
Mobile home, trailer, or other	6	2	1	–	–	–	–	1
Specified owner	88	50	8	13	20	–	1	4
Mean value (dollars)	47 300	57 200	96 600	59 000	47 700	–	67 500	46 900
Specified renter	53	54	8	9	6	2	2	23
Mean contract rent (dollars)	206	222	205	392	346	263	350	103
VALUE								
Specified owner-occupied housing units	**524**	**616**	**82**	**138**	**79**	**67**	**64**	**98**
Less than $20,000	49	27	1	7	2	2	–	9
$20,000 to $29,999	45	48	5	10	3	2	–	13
$30,000 to $39,999	79	69	3	16	12	3	3	16
$40,000 to $49,999	101	88	8	18	13	3	12	17
$50,000 to $59,999	80	90	12	15	15	7	6	22
$60,000 to $69,999	53	92	12	24	12	15	16	8
$70,000 to $79,999	39	61	6	15	12	7	7	8
$80,000 to $89,999	26	33	9	6	4	5	8	1
$90,000 to $99,999	17	24	4	4	–	7	3	2
$100,000 to $124,999	14	35	8	12	2	5	4	–
$125,000 to $149,999	9	14	3	2	1	4	2	–
$150,000 to $174,999	6	12	5	1	1	2	2	1
$175,000 to $199,999	2	10	3	4	1	–	1	1
$200,000 to $249,999	3	6	3	2	–	1	–	–
$250,000 to $299,999	–	2	–	1	–	1	–	–
$300,000 to $399,999	–	–	–	–	–	–	–	–
$400,000 to $499,999	–	3	–	1	–	2	–	–
$500,000 or more	1	2	–	–	1	1	–	–
Median (dollars)	48 900	58 300	70 000	61 200	55 400	71 900	65 800	46 700
Mean (dollars)	55 700	69 300	85 400	71 400	66 400	100 300	74 200	48 400
Owner-occupied mobile homes or trailers	**18**	**11**	**–**	**5**	**2**	**–**	**–**	**3**
Median (dollars)	10 000–	10 800	–	12 500	42 500	–	–	10 000–
Mean (dollars)	11 800	18 900	–	14 100	47 000	–	–	10 200
CONTRACT RENT								
Specified renter-occupied housing units	**542**	**943**	**165**	**122**	**83**	**129**	**86**	**202**
Less than $100	28	93	4	1	–	–	2	72
$100 to $149	25	56	16	3	2	11	1	17
$150 to $199	42	64	7	5	1	9	2	27
$200 to $249	73	107	23	11	7	11	8	28
$250 to $299	99	154	23	31	20	18	13	21
$300 to $349	93	131	24	21	14	18	15	16
$350 to $399	63	135	31	22	16	17	20	10
$400 to $449	39	80	15	14	10	19	12	–
$450 to $499	30	42	10	5	3	8	4	1
$500 to $549	13	27	6	1	4	5	5	–
$550 to $599	6	13	3	4	1	3	1	–
$600 to $649	4	5	–	1	1	1	–	2
$650 to $699	1	6	2	–	2	–	1	1
$700 to $749	2	1	–	–	–	1	–	–
$750 to $999	4	5	–	1	1	1	1	–
$1,000 or more	1	4	–	–	1	1	–	–
No cash rent	19	20	1	2	–	6	1	7
Median (dollars)	297	296	319	319	338	330	354	177
Mean (dollars)	304	298	316	334	368	343	354	173
MEALS INCLUDED IN RENT								
Specified renter-occupied housing units	**542**	**943**	**165**	**122**	**83**	**129**	**86**	**202**
With meals included in rent	1	6	1	1	–	–	1	1
No meals included in rent	522	917	163	119	83	123	84	194
No cash rent	19	20	1	2	–	6	1	7

TIPSII [UPF] GH129 CENSUS90 72583600 06/22/92 4:52 PM MACHINE: C DATA:CENSUS90*H1TIPSDA29. 06/18/92 13:30:56 TAPE: NONE FRAME: 185
TSF:CENSUS90*92. 06/18/92 13:31:35 UTF:CENSUS90*93. 06/18/92 13:31:35 META:CENSUS90*H1TABLES29. 06/18/92 13:47:14

Table 55. **Age of Householder and Financial Characteristics of Housing Units With a Householder of Selected Racial Groups: 1990**—Con.

[Threshold is 400 persons. For definitions of terms and meanings of symbols, see text]

County	Jackson County—Con.		Jasper County		Jefferson County		Johnson County	McDonald County	Newton County	Phelps County
	All Pacific Islander	Samoan	American Indian	All Asian	American Indian	All Asian	All Asian	American Indian	American Indian	All Asian
Occupied housing units	**197**	**118**	**553**	**84**	**174**	**104**	**129**	**173**	**317**	**283**
AGE OF HOUSEHOLDER										
Owner-occupied housing units	**111**	**67**	**316**	**53**	**126**	**81**	**37**	**113**	**209**	**45**
Under 25 years	3	–	11	2	1	–	1	4	11	1
25 to 34 years	26	17	44	10	21	18	3	24	35	7
35 to 44 years	43	29	69	21	37	24	12	19	50	16
45 to 54 years	19	8	67	14	29	29	13	29	37	8
55 to 64 years	14	10	52	4	21	5	6	16	34	9
65 to 74 years	5	2	43	2	13	3	1	12	28	4
75 years and over	1	1	30	–	4	2	1	9	14	–
Renter-occupied housing units	**86**	**51**	**237**	**31**	**48**	**23**	**92**	**60**	**108**	**238**
Under 25 years	19	9	45	6	5	4	27	13	12	74
25 to 34 years	36	20	72	11	24	6	54	17	35	126
35 to 44 years	16	11	48	7	5	10	7	13	30	33
45 to 54 years	9	9	31	4	4	–	3	5	13	5
55 to 64 years	3	1	16	1	5	1	1	4	11	–
65 to 74 years	3	1	20	1	4	1	–	5	4	–
75 years and over	–	–	5	1	1	1	–	3	3	–
HOUSEHOLDER 65 YEARS AND OVER										
Occupied housing units	**9**	**4**	**98**	**4**	**22**	**7**	**2**	**29**	**49**	**4**
1-person households	4	1	51	1	10	2	2	14	26	–
Mean number of persons per room	.49	.65	.36	.30	.42	.47	.20	.38	.32	.68
Units in structure:										
1, detached or attached	6	3	81	3	16	4	1	21	37	4
2 or more	3	1	12	1	1	1	–	4	2	–
Mobile home, trailer, or other	–	–	5	–	5	2	1	4	10	–
Specified owner	6	3	57	1	11	3	1	10	24	4
Mean value (dollars)	54 200	49 200	35 100	27 500	60 500	52 500	47 500	34 500	25 700	52 500
Specified renter	3	1	24	2	5	2	–	8	6	–
Mean contract rent (dollars)	296	313	210	313	163	144	–	132	130	–
VALUE										
Specified owner-occupied housing units	**103**	**62**	**249**	**38**	**81**	**67**	**29**	**46**	**119**	**37**
Less than $20,000	6	5	58	3	–	–	–	10	31	–
$20,000 to $29,999	7	5	48	5	4	–	3	14	18	2
$30,000 to $39,999	14	8	59	7	6	–	3	12	28	2
$40,000 to $49,999	24	18	29	5	7	6	2	2	11	5
$50,000 to $59,999	16	10	17	1	11	7	4	4	13	3
$60,000 to $69,999	14	7	11	4	23	17	4	3	4	6
$70,000 to $79,999	9	6	16	2	9	9	6	–	8	5
$80,000 to $89,999	3	1	6	1	4	11	3	1	–	2
$90,000 to $99,999	5	2	–	2	4	7	–	–	2	6
$100,000 to $124,999	3	–	3	2	8	4	1	–	1	1
$125,000 to $149,999	1	–	–	1	3	–	2	–	2	–
$150,000 to $174,999	1	–	2	4	2	1	–	–	–	4
$175,000 to $199,999	–	–	–	–	–	1	–	–	1	–
$200,000 to $249,999	–	–	–	1	–	4	1	–	–	1
$250,000 to $299,999	–	–	–	–	–	–	–	–	–	–
$300,000 to $399,999	–	–	–	–	–	–	–	–	–	–
$400,000 to $499,999	–	–	–	–	–	–	–	–	–	–
$500,000 or more	–	–	–	–	–	–	–	–	–	–
Median (dollars)	50 400	47 200	32 800	48 300	65 600	74 400	64 200	29 000	34 000	70 800
Mean (dollars)	55 300	49 000	37 600	69 100	71 500	85 500	71 600	32 300	38 900	81 100
Owner-occupied mobile homes or trailers	**3**	**1**	**27**	**2**	**37**	**8**	**3**	**30**	**42**	**–**
Median (dollars)	17 500	17 500	14 600	10 000	10 800	11 700	10 000–	15 000	15 600	–
Mean (dollars)	22 500	17 500	22 900	10 800	13 600	15 600	13 500	23 000	18 800	–
CONTRACT RENT										
Specified renter-occupied housing units	**84**	**50**	**233**	**31**	**45**	**23**	**91**	**52**	**99**	**238**
Less than $100	1	–	18	1	4	2	1	12	9	11
$100 to $149	4	3	9	1	–	1	3	7	15	27
$150 to $199	3	2	60	3	3	–	13	13	31	80
$200 to $249	15	10	59	2	3	3	23	9	18	60
$250 to $299	16	13	38	6	9	3	10	4	13	16
$300 to $349	13	4	25	8	13	3	12	1	4	18
$350 to $399	15	9	6	4	7	4	14	–	1	15
$400 to $449	9	5	3	1	4	2	1	–	–	7
$450 to $499	2	–	1	2	–	1	2	–	1	2
$500 to $549	3	3	1	–	–	1	–	–	–	–
$550 to $599	1	–	2	–	1	1	–	–	–	–
$600 to $649	–	–	1	–	–	1	–	–	–	–
$650 to $699	–	–	–	–	–	–	–	–	–	–
$700 to $749	–	–	–	–	–	–	–	–	–	–
$750 to $999	–	–	–	–	–	–	1	–	–	–
$1,000 or more	–	–	–	–	–	–	–	–	–	–
No cash rent	2	1	10	3	1	1	11	6	7	2
Median (dollars)	305	285	219	304	311	317	250	159	181	200
Mean (dollars)	311	304	227	293	292	328	274	158	190	216
MEALS INCLUDED IN RENT										
Specified renter-occupied housing units	**84**	**50**	**233**	**31**	**45**	**23**	**91**	**52**	**99**	**238**
With meals included in rent	1	1	2	–	–	–	–	–	–	1
No meals included in rent	81	48	221	28	44	22	80	46	92	235
No cash rent	2	1	10	3	1	1	11	6	7	2

TIPSII [UPF] GH129 CENSUS90 72583600 06/22/92 4:52 PM MACHINE: C DATA:CENSUS90*H1TIPSDA29. 06/18/92 13:30:56 TAPE: NONE FRAME: 186
TSF:CENSUS90*92. 06/18/92 13:31:35 UTF:CENSUS90*93. 06/18/92 13:31:35 META:CENSUS90*H1TABLES29. 06/18/92 13:47:14

Table 55. **Age of Householder and Financial Characteristics of Housing Units With a Householder of Selected Racial Groups: 1990**—Con.

[Threshold is 400 persons. For definitions of terms and meanings of symbols, see text]

County	Platte County	Pulaski County		St. Charles County		St. Louis County			
	All Asian	All Asian	Korean	American Indian	All Asian	American Indian	All Asian	Chinese	Filipino
Occupied housing units	**214**	**169**	**74**	**183**	**328**	**537**	**4 002**	**1 227**	**484**
AGE OF HOUSEHOLDER									
Owner-occupied housing units	**91**	**102**	**46**	**115**	**220**	**337**	**2 431**	**759**	**367**
Under 25 years	–	2	2	2	2	3	18	5	3
25 to 34 years	19	14	9	24	46	46	340	110	56
35 to 44 years	32	29	13	40	79	104	823	291	68
45 to 54 years	28	30	18	25	68	82	760	195	132
55 to 64 years	9	19	3	16	20	49	346	92	83
65 to 74 years	1	7	1	7	2	36	109	50	17
75 years and over	2	1	–	1	3	17	35	16	8
Renter-occupied housing units	**123**	**67**	**28**	**68**	**108**	**200**	**1 571**	**468**	**117**
Under 25 years	17	6	2	6	12	26	230	54	17
25 to 34 years	63	27	8	26	53	66	746	234	43
35 to 44 years	28	24	11	21	24	66	358	96	28
45 to 54 years	14	7	6	8	14	21	128	33	17
55 to 64 years	1	1	–	3	3	10	51	20	4
65 to 74 years	–	2	1	3	2	6	36	17	7
75 years and over	–	–	–	1	–	5	22	14	1
HOUSEHOLDER 65 YEARS AND OVER									
Occupied housing units	**3**	**10**	**2**	**12**	**7**	**64**	**202**	**97**	**33**
1-person households	1	5	1	7	2	30	44	20	7
Mean number of persons per room	.29	.37	.50	.35	.44	.34	.41	.46	.40
Units in structure:									
1, detached or attached	3	5	1	7	6	53	146	66	25
2 or more	–	–	–	3	1	11	54	31	6
Mobile home, trailer, or other	–	5	1	2	–	–	2	–	2
Specified owner	3	3	1	4	4	44	125	56	21
Mean value (dollars)	114 200	47 500	42 500	55 600	161 600	77 900	127 700	131 900	101 300
Specified renter	–	2	1	4	2	11	56	30	7
Mean contract rent (dollars)	–	138	113	328	202	321	333	288	308
VALUE									
Specified owner-occupied housing units	**85**	**57**	**24**	**88**	**198**	**293**	**2 229**	**688**	**338**
Less than $20,000	2	2	1	–	2	8	20	17	–
$20,000 to $29,999	–	4	2	1	–	9	9	3	–
$30,000 to $39,999	1	6	1	2	2	20	27	3	9
$40,000 to $49,999	1	8	4	3	1	28	58	16	7
$50,000 to $59,999	3	14	5	9	7	38	74	28	10
$60,000 to $69,999	8	9	5	9	17	53	132	36	23
$70,000 to $79,999	11	6	2	20	22	37	140	34	23
$80,000 to $89,999	14	4	1	12	44	20	160	41	26
$90,000 to $99,999	11	2	1	11	20	14	136	37	20
$100,000 to $124,999	13	1	1	8	34	25	353	131	48
$125,000 to $149,999	7	–	–	9	18	19	280	107	36
$150,000 to $174,999	4	1	1	3	9	2	177	56	25
$175,000 to $199,999	4	–	–	–	12	6	125	46	18
$200,000 to $249,999	2	–	–	–	4	5	167	53	24
$250,000 to $299,999	1	–	–	1	3	4	87	27	12
$300,000 to $399,999	1	–	–	–	1	2	104	26	22
$400,000 to $499,999	2	–	–	–	1	1	82	16	15
$500,000 or more	–	–	–	–	1	2	98	11	20
Median (dollars)	92 300	56 100	58 800	80 000	92 000	67 700	125 500	124 600	127 100
Mean (dollars)	113 300	57 900	61 900	88 000	111 400	85 600	169 500	151 100	181 800
Owner-occupied mobile homes or trailers	**2**	**36**	**21**	**16**	**3**	**3**	**2**	**–**	**1**
Median (dollars)	10 000–	10 000–	10 000–	13 300	16 300	10 000–	10 000–	–	10 000–
Mean (dollars)	9 000	16 100	14 100	14 600	15 800	16 800	9 000	–	9 000
CONTRACT RENT									
Specified renter-occupied housing units	**123**	**67**	**28**	**68**	**106**	**196**	**1 562**	**465**	**116**
Less than $100	1	3	2	2	1	9	12	7	–
$100 to $149	–	3	2	–	1	2	14	11	1
$150 to $199	–	7	4	2	1	4	13	6	2
$200 to $249	4	3	2	10	3	9	53	26	12
$250 to $299	15	14	8	9	10	14	125	50	7
$300 to $349	22	3	1	7	15	32	211	63	12
$350 to $399	24	8	3	15	20	36	291	99	28
$400 to $449	12	2	1	7	19	27	272	75	19
$450 to $499	10	1	–	3	15	16	160	36	10
$500 to $549	9	–	–	5	9	11	111	31	8
$550 to $599	15	–	–	4	5	14	77	19	4
$600 to $649	4	–	–	3	3	3	66	11	3
$650 to $699	–	–	–	–	1	8	31	5	1
$700 to $749	–	–	–	1	1	3	16	3	2
$750 to $999	–	–	–	–	–	2	52	7	2
$1,000 or more	–	–	–	–	–	–	28	4	3
No cash rent	7	23	5	–	2	6	30	12	2
Median (dollars)	374	265	256	360	403	379	408	382	392
Mean (dollars)	402	261	242	366	406	396	442	396	426
MEALS INCLUDED IN RENT									
Specified renter-occupied housing units	**123**	**67**	**28**	**68**	**106**	**196**	**1 562**	**465**	**116**
With meals included in rent	–	–	–	–	–	–	2	1	–
No meals included in rent	116	44	23	68	104	190	1 530	452	114
No cash rent	7	23	5	–	2	6	30	12	2

TIPSII [UPF] GH129 CENSUS90 72583600 06/22/92 4:52 PM MACHINE: C DATA:CENSUS90*H1TIPSDA29. 06/18/92 13:30:56 TAPE: NONE FRAME: 187
TSF:CENSUS90*92. 06/18/92 13:31:35 UTF:CENSUS90*93. 06/18/92 13:31:35 META:CENSUS90*H1TABLES29. 06/18/92 13:47:14

Table 55. **Age of Householder and Financial Characteristics of Housing Units With a Householder of Selected Racial Groups: 1990**—Con.

[Threshold is 400 persons. For definitions of terms and meanings of symbols, see text]

County	St. Louis County—Con.				St. Louis city				
	Japanese	Asian Indian	Korean	Vietnamese	American Indian	All Asian	Chinese	Filipino	Vietnamese
Occupied housing units	**403**	**900**	**405**	**218**	**403**	**1 263**	**303**	**139**	**291**
AGE OF HOUSEHOLDER									
Owner-occupied housing units	**208**	**594**	**221**	**109**	**128**	**281**	**83**	**47**	**45**
Under 25 years	1	4	2	1	3	8	2	1	1
25 to 34 years	26	67	23	32	14	61	17	8	12
35 to 44 years	47	252	64	40	27	78	21	13	15
45 to 54 years	46	216	88	19	25	67	17	12	14
55 to 64 years	53	50	36	15	26	44	17	8	3
65 to 74 years	27	4	7	2	18	17	9	2	–
75 years and over	8	1	1	–	15	6	–	3	–
Renter-occupied housing units	**195**	**306**	**184**	**109**	**275**	**982**	**220**	**92**	**246**
Under 25 years	20	32	17	18	17	183	35	15	40
25 to 34 years	89	144	100	53	69	409	111	22	70
35 to 44 years	61	89	37	23	83	178	38	21	59
45 to 54 years	15	29	18	9	45	123	19	12	55
55 to 64 years	6	7	6	6	30	52	7	10	15
65 to 74 years	–	4	5	–	18	18	4	2	5
75 years and over	4	1	1	–	13	19	6	10	2
HOUSEHOLDER 65 YEARS AND OVER									
Occupied housing units	**39**	**10**	**14**	**2**	**64**	**60**	**19**	**17**	**7**
1-person households	9	3	4	–	31	21	7	6	2
Mean number of persons per room	.27	.33	.56	.91	.41	.51	.47	.48	.65
Units in structure:									
1, detached or attached	35	6	9	2	25	26	9	7	1
2 or more	4	4	5	–	38	33	10	10	6
Mobile home, trailer, or other	–	–	–	–	1	1	–	–	–
Specified owner	32	5	6	2	20	20	9	4	–
Mean value (dollars)	132 600	112 000	209 200	63 800	45 000	58 800	55 800	46 300	–
Specified renter	4	5	6	–	31	37	10	12	7
Mean contract rent (dollars)	484	453	238	–	191	216	180	242	211
VALUE									
Specified owner-occupied housing units	**185**	**549**	**204**	**105**	**84**	**190**	**48**	**32**	**30**
Less than $20,000	1	–	1	–	14	7	2	–	1
$20,000 to $29,999	1	2	1	1	8	15	3	3	5
$30,000 to $39,999	4	4	5	1	20	34	7	6	6
$40,000 to $49,999	6	5	9	10	19	24	4	9	5
$50,000 to $59,999	9	8	4	10	10	28	7	2	5
$60,000 to $69,999	18	23	8	13	4	24	9	3	2
$70,000 to $79,999	22	28	7	12	2	18	4	2	5
$80,000 to $89,999	20	32	10	17	1	11	3	2	–
$90,000 to $99,999	11	39	16	4	1	5	2	2	–
$100,000 to $124,999	31	77	32	18	3	7	–	2	–
$125,000 to $149,999	14	76	25	8	1	4	2	1	–
$150,000 to $174,999	13	59	12	5	–	5	1	–	1
$175,000 to $199,999	8	28	13	1	–	1	1	–	–
$200,000 to $249,999	13	52	15	2	1	–	–	–	–
$250,000 to $299,999	3	27	9	–	–	–	–	–	–
$300,000 to $399,999	7	28	12	3	–	4	2	–	–
$400,000 to $499,999	3	27	9	–	–	1	–	–	–
$500,000 or more	1	34	16	–	–	2	1	–	–
Median (dollars)	100 400	143 600	134 000	83 200	40 000	56 200	61 700	48 300	47 500
Mean (dollars)	128 300	193 600	193 100	97 600	45 100	73 800	87 100	58 900	50 300
Owner-occupied mobile homes or trailers	**1**	**–**	**–**	**–**	**1**	**–**	**–**	**–**	**–**
Median (dollars)	10 000–	–	–	–	22 500	–	–	–	–
Mean (dollars)	9 000	–	–	–	22 500	–	–	–	–
CONTRACT RENT									
Specified renter-occupied housing units	**193**	**306**	**183**	**108**	**274**	**977**	**220**	**91**	**245**
Less than $100	2	–	1	1	12	34	6	6	14
$100 to $149	–	–	2	–	25	24	7	1	9
$150 to $199	2	2	–	–	43	86	21	5	34
$200 to $249	1	3	2	2	66	212	32	22	91
$250 to $299	6	24	10	8	46	163	44	13	49
$300 to $349	16	35	37	20	29	140	34	17	24
$350 to $399	20	41	23	36	17	109	23	8	11
$400 to $449	22	74	32	15	10	76	21	7	6
$450 to $499	19	35	31	11	5	53	21	3	–
$500 to $549	18	24	16	6	5	27	3	5	3
$550 to $599	17	20	8	3	4	14	1	1	2
$600 to $649	21	11	7	3	1	8	2	1	–
$650 to $699	9	7	5	2	2	2	–	–	–
$700 to $749	1	5	3	–	1	4	2	–	–
$750 to $999	21	17	3	–	–	11	2	–	–
$1,000 or more	15	2	1	–	–	1	–	–	–
No cash rent	3	6	2	1	8	13	1	2	2
Median (dollars)	525	427	420	384	240	287	299	288	232
Mean (dollars)	577	464	439	398	258	309	318	297	241
MEALS INCLUDED IN RENT									
Specified renter-occupied housing units	**193**	**306**	**183**	**108**	**274**	**977**	**220**	**91**	**245**
With meals included in rent	1	–	–	–	1	6	1	–	1
No meals included in rent	189	300	181	107	265	958	218	89	242
No cash rent	3	6	2	1	8	13	1	2	2

TIPSII [UPF] GH129 CENSUS90 72583600 06/22/92 4:52 PM MACHINE: C DATA:CENSUS90*H1TIPSDA29. 06/18/92 13:30:56 TAPE: NONE FRAME: 188
TSF:CENSUS90*92. 06/18/92 13:31:35 UTF:CENSUS90*93. 06/18/92 13:31:35 META:CENSUS90*H1TABLES29. 06/18/92 13:47:14

Table 56. **Occupancy, Structural, and Utilization Characteristics of Housing Units With a Householder of Hispanic Origin by Type: 1990**

[Householders of Hispanic origin may be of any race. Threshold is 400 persons. For definitions of terms and meanings of symbols, see text]

County	Boone County		Buchanan County	Cass County	Clay County		Greene County	
	Mexican	Other Hispanic	Mexican	Mexican	Mexican	Other Hispanic	Mexican	Other Hispanic
Occupied housing units	**144**	**176**	**431**	**138**	**727**	**190**	**254**	**198**
POPULATION								
Persons in occupied housing units	357	432	1 278	487	2 157	585	648	479
Per occupied housing unit	2.48	2.45	2.97	3.53	2.97	3.08	2.55	2.42
Owner-occupied housing units	159	136	857	303	1 413	383	316	236
Per owner-occupied housing unit	2.89	2.83	3.04	3.52	3.23	3.27	2.82	2.68
Renter-occupied housing units	198	296	421	184	744	202	332	243
Per renter-occupied housing unit	2.22	2.31	2.83	3.54	2.57	2.77	2.34	2.21
TENURE								
Owner-occupied housing units	55	48	282	86	438	117	112	88
Percent of occupied housing units	38.2	27.3	65.4	62.3	60.2	61.6	44.1	44.4
Renter-occupied housing units	89	128	149	52	289	73	142	110
UNITS IN STRUCTURE								
Occupied housing units	**144**	**176**	**431**	**138**	**727**	**190**	**254**	**198**
1, detached	57	49	333	86	484	128	142	132
1, attached	11	6	6	16	36	14	9	3
2	14	11	27	9	10	4	20	8
3 or 4	14	21	10	6	28	5	14	8
5 to 9	17	23	19	2	63	15	16	8
10 to 19	6	24	10	1	71	10	15	11
20 to 49	5	7	5	–	13	6	24	18
50 or more	6	18	2	–	1	3	1	5
Mobile home or trailer	13	17	8	17	13	3	10	5
Other	1	–	11	1	8	2	3	–
ROOMS								
Owner-occupied housing units	**55**	**48**	**282**	**86**	**438**	**117**	**112**	**88**
1 room	–	–	–	–	–	–	–	–
2 rooms	4	4	1	1	1	–	–	1
3 rooms	2	2	3	4	15	10	7	8
4 rooms	7	6	33	10	34	7	10	11
5 rooms	8	12	80	12	88	21	30	22
6 rooms	12	9	69	28	132	42	31	15
7 rooms	5	5	51	17	85	18	16	17
8 rooms	9	6	29	10	53	10	8	8
9 or more rooms	8	4	16	4	30	9	10	6
Median	6.0	5.5	5.8	6.1	6.1	6.0	5.8	5.6
Renter-occupied housing units	**89**	**128**	**149**	**52**	**289**	**73**	**142**	**110**
1 room	4	9	4	–	10	3	9	8
2 rooms	15	30	11	1	21	6	18	13
3 rooms	10	24	22	8	40	18	24	13
4 rooms	34	33	41	16	109	17	54	34
5 rooms	11	13	30	8	65	16	26	16
6 rooms	10	11	26	13	27	7	9	15
7 rooms	3	5	5	4	9	5	1	5
8 rooms	–	2	5	1	7	1	–	6
9 or more rooms	2	1	5	1	1	–	1	–
Median	4.0	3.5	4.4	4.6	4.2	4.1	3.9	4.1
PERSONS IN UNIT								
Owner-occupied housing units	**55**	**48**	**282**	**86**	**438**	**117**	**112**	**88**
1 person	10	11	47	6	38	12	23	27
2 persons	16	14	70	20	128	31	34	19
3 persons	14	6	66	16	97	25	18	12
4 persons	6	10	42	24	93	24	21	19
5 persons	7	4	41	13	49	17	13	7
6 persons	1	2	13	3	24	6	1	4
7 or more persons	1	1	3	4	9	2	2	–
Median	2.61	2.43	2.86	3.54	3.05	3.12	2.47	2.39
Renter-occupied housing units	**89**	**128**	**149**	**52**	**289**	**73**	**142**	**110**
1 person	28	46	39	7	80	23	49	33
2 persons	33	37	37	7	86	15	42	38
3 persons	17	19	32	11	48	12	25	25
4 persons	7	16	12	13	39	13	12	11
5 persons	1	5	18	8	28	4	10	3
6 persons	1	5	7	5	6	4	2	–
7 or more persons	2	–	4	1	2	2	2	–
Median	2.00	1.99	2.46	3.58	2.25	2.40	2.02	2.08
PERSONS PER ROOM								
Owner-occupied housing units	**55**	**48**	**282**	**86**	**438**	**117**	**112**	**88**
0.50 or less	39	31	169	38	262	70	74	52
0.51 to 0.75	6	8	71	26	98	20	20	24
0.76 to 1.00	8	5	36	16	61	17	15	11
1.01 to 1.50	2	3	6	4	13	4	2	1
1.51 or more	–	1	–	2	4	6	1	–
Mean	.47	.49	.50	.58	.52	.54	.47	.46
Renter-occupied housing units	**89**	**128**	**149**	**52**	**289**	**73**	**142**	**110**
0.50 or less	56	65	78	18	144	36	71	65
0.51 to 0.75	16	18	33	14	62	11	30	22
0.76 to 1.00	12	32	31	12	67	20	31	15
1.01 to 1.50	2	8	4	6	12	3	6	4
1.51 or more	3	5	3	2	4	3	4	4
Mean	.56	.64	.61	.72	.61	.67	.62	.53

TIPSII [UPF] GH129 CENSUS90 72583600 06/22/92 4:52 PM MACHINE: C DATA:CENSUS90*H1TIPSDA29. 06/18/92 13:30:56 TAPE: NONE FRAME: 189
TSF:CENSUS90*92. 06/18/92 13:31:35 UTF:CENSUS90*93. 06/18/92 13:31:35 META:CENSUS90*H1TABLES29. 06/18/92 13:47:14

Table 56. Occupancy, Structural, and Utilization Characteristics of Housing Units With a Householder of Hispanic Origin by Type: 1990—Con.

[Householders of Hispanic origin may be of any race. Threshold is 400 persons. For definitions of terms and meanings of symbols, see text]

County	Jackson County				Jasper County	Jefferson County		Platte County
	Mexican	Puerto Rican	Cuban	Other Hispanic	Mexican	Mexican	Other Hispanic	Mexican
Occupied housing units	**4 415**	**165**	**176**	**985**	**143**	**160**	**131**	**216**
POPULATION								
Persons in occupied housing units	13 725	435	368	2 767	424	526	388	691
Per occupied housing unit	3.11	2.64	2.09	2.81	2.97	3.29	2.96	3.20
Owner-occupied housing units	8 602	238	163	1 495	186	401	316	408
Per owner-occupied housing unit	3.44	3.05	3.08	3.23	3.32	3.34	3.10	3.43
Renter-occupied housing units	5 123	197	205	1 272	238	125	72	283
Per renter-occupied housing unit	2.68	2.26	1.67	2.44	2.74	3.13	2.48	2.92
TENURE								
Owner-occupied housing units	2 500	78	53	463	56	120	102	119
Percent of occupied housing units	56.6	47.3	30.1	47.0	39.2	75.0	77.9	55.1
Renter-occupied housing units	1 915	87	123	522	87	40	29	97
UNITS IN STRUCTURE								
Occupied housing units	**4 415**	**165**	**176**	**985**	**143**	**160**	**131**	**216**
1, detached	2 965	91	66	534	97	116	79	126
1, attached	156	8	2	57	1	2	3	15
2	214	10	7	40	4	4	3	13
3 or 4	261	9	6	55	13	4	4	18
5 to 9	266	16	24	79	7	6	4	15
10 to 19	234	14	23	75	9	1	7	17
20 to 49	121	8	32	53	2	1	–	10
50 or more	137	8	12	65	–	1	–	–
Mobile home or trailer	15	–	1	12	10	25	29	–
Other	46	1	3	15	–	–	2	2
ROOMS								
Owner-occupied housing units	**2 500**	**78**	**53**	**463**	**56**	**120**	**102**	**119**
1 room	6	–	–	2	–	–	–	–
2 rooms	28	5	3	10	–	1	–	–
3 rooms	96	4	–	34	2	3	6	4
4 rooms	194	7	6	51	9	15	21	4
5 rooms	539	16	8	103	12	40	32	15
6 rooms	713	21	15	108	14	24	23	31
7 rooms	437	13	5	77	11	22	8	37
8 rooms	260	7	6	38	4	6	6	21
9 or more rooms	227	5	10	40	4	9	6	7
Median	6.0	5.8	6.1	5.8	5.9	5.5	5.3	6.6
Renter-occupied housing units	**1 915**	**87**	**123**	**522**	**87**	**40**	**29**	**97**
1 room	96	7	20	35	2	–	–	2
2 rooms	172	9	20	79	10	2	4	7
3 rooms	349	21	40	109	15	2	4	14
4 rooms	455	16	22	97	23	14	14	31
5 rooms	496	21	10	116	26	9	3	21
6 rooms	195	5	7	53	8	6	1	13
7 rooms	91	4	3	21	1	4	1	6
8 rooms	29	3	–	6	–	1	1	1
9 or more rooms	32	1	1	6	2	2	1	2
Median	4.2	3.9	3.0	3.9	4.2	4.7	4.0	4.3
PERSONS IN UNIT								
Owner-occupied housing units	**2 500**	**78**	**53**	**463**	**56**	**120**	**102**	**119**
1 person	306	14	8	80	6	8	13	9
2 persons	623	17	14	113	11	33	24	23
3 persons	449	23	13	81	11	24	20	27
4 persons	484	10	8	80	20	29	32	33
5 persons	319	8	6	56	4	19	11	23
6 persons	176	2	2	36	3	5	2	3
7 or more persons	143	4	2	17	1	2	–	1
Median	3.21	2.85	2.85	2.98	3.50	3.29	3.20	3.52
Renter-occupied housing units	**1 915**	**87**	**123**	**522**	**87**	**40**	**29**	**97**
1 person	619	30	77	192	22	7	9	24
2 persons	430	31	26	132	25	7	7	22
3 persons	321	7	11	88	11	10	7	15
4 persons	272	12	5	50	16	11	2	15
5 persons	147	6	2	34	9	3	4	16
6 persons	66	1	1	13	4	–	–	5
7 or more persons	60	–	1	13	–	2	–	–
Median	2.29	1.94	1.50–	2.02	2.36	3.10	2.29	2.67
PERSONS PER ROOM								
Owner-occupied housing units	**2 500**	**78**	**53**	**463**	**56**	**120**	**102**	**119**
0.50 or less	1 362	47	32	243	25	54	51	65
0.51 to 0.75	555	13	10	109	17	37	25	36
0.76 to 1.00	376	9	8	69	11	24	22	13
1.01 to 1.50	138	4	3	26	3	5	4	4
1.51 or more	69	5	–	16	–	–	–	1
Mean	.55	.53	.48	.55	.56	.57	.56	.52
Renter-occupied housing units	**1 915**	**87**	**123**	**522**	**87**	**40**	**29**	**97**
0.50 or less	933	49	75	275	39	18	17	40
0.51 to 0.75	368	13	17	79	14	11	8	20
0.76 to 1.00	408	16	21	108	24	7	3	27
1.01 to 1.50	116	4	2	24	6	3	–	8
1.51 or more	90	5	8	36	4	1	1	2
Mean	.63	.56	.52	.62	.65	.62	.59	.65

TIPSII [UPF] GH129 CENSUS90 72583600 06/22/92 4:52 PM MACHINE: C DATA:CENSUS90*H1TIPSDA29. 06/18/92 13:30:56 TAPE: NONE FRAME: 190
TSF:CENSUS90*92. 06/18/92 13:31:35 UTF:CENSUS90*93. 06/18/92 13:31:35 META:CENSUS90*H1TABLES29. 06/18/92 13:47:14

Table 56. **Occupancy, Structural, and Utilization Characteristics of Housing Units With a Householder of Hispanic Origin by Type: 1990**—Con.

[Householders of Hispanic origin may be of any race. Threshold is 400 persons. For definitions of terms and meanings of symbols, see text]

County	Pulaski County			St. Charles County	
	Mexican	Puerto Rican	Other Hispanic	Mexican	Other Hispanic
Occupied housing units	**183**	**124**	**104**	**368**	**204**
POPULATION					
Persons in occupied housing units	633	442	339	1 080	561
Per occupied housing unit	3.46	3.56	3.26	2.93	2.75
Owner-occupied housing units	181	71	68	756	378
Per owner-occupied housing unit	3.29	2.96	2.52	3.20	2.93
Renter-occupied housing units	452	371	271	324	183
Per renter-occupied housing unit	3.53	3.71	3.52	2.45	2.44
TENURE					
Owner-occupied housing units	55	24	27	236	129
Percent of occupied housing units	30.1	19.4	26.0	64.1	63.2
Renter-occupied housing units	128	100	77	132	75
UNITS IN STRUCTURE					
Occupied housing units	**183**	**124**	**104**	**368**	**204**
1, detached	55	25	27	229	117
1, attached	63	46	35	23	12
2	21	11	13	9	6
3 or 4	8	23	12	8	7
5 to 9	6	6	3	17	14
10 to 19	2	1	3	33	19
20 to 49	–	–	1	15	13
50 or more	–	–	–	2	1
Mobile home or trailer	26	10	9	30	14
Other	2	2	1	2	1
ROOMS					
Owner-occupied housing units	**55**	**24**	**27**	**236**	**129**
1 room	–	–	–	–	–
2 rooms	–	–	–	–	1
3 rooms	5	2	2	6	5
4 rooms	7	3	6	21	19
5 rooms	15	4	7	66	24
6 rooms	12	8	9	44	26
7 rooms	7	1	–	40	20
8 rooms	5	4	1	40	21
9 or more rooms	4	2	2	19	13
Median	5.5	5.9	5.3	6.1	6.1
Renter-occupied housing units	**128**	**100**	**77**	**132**	**75**
1 room	–	–	–	6	2
2 rooms	7	7	3	4	6
3 rooms	16	15	17	25	13
4 rooms	30	26	22	42	20
5 rooms	41	30	20	34	17
6 rooms	24	19	14	12	9
7 rooms	7	3	–	7	6
8 rooms	2	–	1	1	2
9 or more rooms	1	–	–	1	–
Median	4.8	4.6	4.3	4.2	4.3
PERSONS IN UNIT					
Owner-occupied housing units	**55**	**24**	**27**	**236**	**129**
1 person	3	4	5	28	19
2 persons	17	6	10	66	37
3 persons	11	5	6	48	29
4 persons	15	6	5	41	28
5 persons	5	2	1	33	11
6 persons	3	1	–	17	4
7 or more persons	1	–	–	3	1
Median	3.18	2.90	2.35	3.00	2.79
Renter-occupied housing units	**128**	**100**	**77**	**132**	**75**
1 person	8	2	7	46	23
2 persons	25	15	11	33	24
3 persons	34	27	22	23	13
4 persons	27	29	21	13	8
5 persons	22	23	10	11	2
6 persons	11	3	3	6	4
7 or more persons	1	1	3	–	1
Median	3.41	3.71	3.43	2.11	2.10
PERSONS PER ROOM					
Owner-occupied housing units	**55**	**24**	**27**	**236**	**129**
0.50 or less	29	15	17	137	89
0.51 to 0.75	8	6	5	61	25
0.76 to 1.00	16	2	5	27	13
1.01 to 1.50	2	–	–	8	–
1.51 or more	–	1	–	3	2
Mean	.57	.49	.46	.51	.47
Renter-occupied housing units	**128**	**100**	**77**	**132**	**75**
0.50 or less	35	19	18	73	43
0.51 to 0.75	41	24	18	27	19
0.76 to 1.00	36	32	29	23	9
1.01 to 1.50	8	19	8	6	1
1.51 or more	8	6	4	3	3
Mean	.75	.83	.80	.57	.55

TIPSII [UPF] GH129 CENSUS90 72583600 06/22/92 4:52 PM MACHINE: C DATA:CENSUS90*H1TIPSDA29. 06/18/92 13:30:56 TAPE: NONE FRAME: 191
TSF:CENSUS90*92. 06/18/92 13:31:35 UTF:CENSUS90*93. 06/18/92 13:31:35 META:CENSUS90*H1TABLES29. 06/18/92 13:47:14

Table 56. Occupancy, Structural, and Utilization Characteristics of Housing Units With a Householder of Hispanic Origin by Type: 1990—Con.

[Householders of Hispanic origin may be of any race. Threshold is 400 persons. For definitions of terms and meanings of symbols, see text]

County	St. Louis County				St. Louis city	
	Mexican	Puerto Rican	Cuban	Other Hispanic	Mexican	Other Hispanic
Occupied housing units	**1 233**	**304**	**211**	**1 344**	**851**	**795**
POPULATION						
Persons in occupied housing units	3 462	872	612	3 714	2 273	1 809
Per occupied housing unit	2.81	2.87	2.90	2.76	2.67	2.28
Owner-occupied housing units	2 338	600	455	2 614	1 076	883
Per owner-occupied housing unit	3.03	3.21	3.32	2.99	3.16	2.62
Renter-occupied housing units	1 124	272	157	1 100	1 197	926
Per renter-occupied housing unit	2.43	2.32	2.12	2.34	2.35	2.02
TENURE						
Owner-occupied housing units	771	187	137	874	341	337
Percent of occupied housing units	62.5	61.5	64.9	65.0	40.1	42.4
Renter-occupied housing units	462	117	74	470	510	458
UNITS IN STRUCTURE						
Occupied housing units	**1 233**	**304**	**211**	**1 344**	**851**	**795**
1, detached	828	193	135	880	323	272
1, attached	36	13	13	59	26	28
2	20	6	4	23	173	147
3 or 4	61	19	12	85	175	106
5 to 9	102	30	16	108	36	46
10 to 19	119	31	23	113	43	49
20 to 49	44	12	7	45	24	27
50 or more	2	–	1	13	42	100
Mobile home or trailer	11	–	–	5	–	1
Other	10	–	–	13	9	19
ROOMS						
Owner-occupied housing units	**771**	**187**	**137**	**874**	**341**	**337**
1 room	–	–	–	–	–	1
2 rooms	3	2	1	10	–	7
3 rooms	12	6	5	23	21	23
4 rooms	72	8	7	59	67	61
5 rooms	202	45	22	192	94	101
6 rooms	171	29	18	185	72	61
7 rooms	120	36	20	139	41	41
8 rooms	116	35	30	120	20	19
9 or more rooms	75	26	34	146	26	23
Median	6.1	6.6	7.3	6.3	5.4	5.3
Renter-occupied housing units	**462**	**117**	**74**	**470**	**510**	**458**
1 room	8	8	1	17	23	43
2 rooms	23	12	11	45	55	52
3 rooms	106	25	16	91	179	129
4 rooms	149	34	19	145	120	125
5 rooms	99	20	18	104	92	65
6 rooms	37	8	9	37	30	30
7 rooms	26	8	–	15	5	4
8 rooms	9	1	–	10	3	6
9 or more rooms	5	1	–	6	3	4
Median	4.1	3.9	4.0	4.1	3.5	3.5
PERSONS IN UNIT						
Owner-occupied housing units	**771**	**187**	**137**	**874**	**341**	**337**
1 person	107	19	15	136	62	100
2 persons	228	49	33	242	92	98
3 persons	162	43	28	190	53	55
4 persons	153	46	34	190	54	42
5 persons	78	17	12	67	47	20
6 persons	24	9	12	26	18	10
7 or more persons	19	4	3	23	15	12
Median	2.81	3.09	3.23	2.81	2.81	2.20
Renter-occupied housing units	**462**	**117**	**74**	**470**	**510**	**458**
1 person	148	43	27	149	214	226
2 persons	123	33	25	151	123	124
3 persons	98	18	11	83	66	42
4 persons	55	11	8	48	47	28
5 persons	19	8	3	27	28	23
6 persons	12	3	–	11	18	8
7 or more persons	7	1	–	1	14	7
Median	2.17	1.97	1.90	2.07	1.83	1.52
PERSONS PER ROOM						
Owner-occupied housing units	**771**	**187**	**137**	**874**	**341**	**337**
0.50 or less	505	110	96	597	176	221
0.51 to 0.75	153	51	28	180	75	66
0.76 to 1.00	94	20	11	82	66	38
1.01 to 1.50	13	5	2	9	16	8
1.51 or more	6	1	–	6	8	4
Mean	.48	.48	.46	.45	.55	.47
Renter-occupied housing units	**462**	**117**	**74**	**470**	**510**	**458**
0.50 or less	254	64	45	263	266	274
0.51 to 0.75	118	22	16	93	96	69
0.76 to 1.00	63	25	8	75	101	76
1.01 to 1.50	13	2	3	27	26	16
1.51 or more	14	4	2	12	21	23
Mean	.57	.58	.54	.56	.64	.56

TIPSII [UPF] GH129 CENSUS90 72583600 06/22/92 4:52 PM MACHINE: C DATA:CENSUS90*H1TIPSDA29. 06/18/92 13:30:56 TAPE: NONE FRAME: 192
TSF:CENSUS90*92. 06/18/92 13:31:35 UTF:CENSUS90*93. 06/18/92 13:31:35 META:CENSUS90*H1TABLES29. 06/18/92 13:47:14

Table 57. **Age of Householder and Financial Characteristics of Housing Units With a Householder of Hispanic Origin by Type: 1990**

[Householders of Hispanic origin may be of any race. Threshold is 400 persons. For definitions of terms and meanings of symbols, see text]

County	Boone County		Buchanan County	Cass County	Clay County		Greene County	
	Mexican	Other Hispanic	Mexican	Mexican	Mexican	Other Hispanic	Mexican	Other Hispanic
Occupied housing units	**144**	**176**	**431**	**138**	**727**	**190**	**254**	**198**
AGE OF HOUSEHOLDER								
Owner-occupied housing units	**55**	**48**	**282**	**86**	**438**	**117**	**112**	**88**
Under 25 years	–	1	9	3	8	1	5	3
25 to 34 years	14	11	49	23	86	20	25	11
35 to 44 years	20	15	69	28	131	30	39	25
45 to 54 years	5	8	39	14	99	29	13	23
55 to 64 years	10	6	56	15	62	17	16	10
65 to 74 years	3	5	34	3	38	11	5	9
75 years and over	3	2	26	–	14	9	9	7
Renter-occupied housing units	**89**	**128**	**149**	**52**	**289**	**73**	**142**	**110**
Under 25 years	26	23	22	9	54	11	50	34
25 to 34 years	45	55	63	23	116	26	50	36
35 to 44 years	12	30	28	14	72	17	16	21
45 to 54 years	1	9	18	1	20	7	11	6
55 to 64 years	3	4	6	3	18	4	5	5
65 to 74 years	1	3	7	1	3	6	5	3
75 years and over	1	4	5	1	6	2	5	5
HOUSEHOLDER 65 YEARS AND OVER								
Occupied housing units	**8**	**14**	**72**	**5**	**61**	**28**	**24**	**24**
1-person households	4	10	29	–	21	13	16	12
Mean number of persons per room	.27	.41	.40	.42	.36	.38	.34	.35
Units in structure:								
1, detached or attached	6	6	63	3	53	21	15	18
2 or more	1	6	7	–	7	6	7	6
Mobile home, trailer, or other	1	2	2	2	1	1	2	–
Specified owner	5	5	54	1	44	19	9	14
Mean value (dollars)	105 000	48 000	36 800	67 500	73 900	59 600	48 500	60 200
Specified renter	2	7	12	2	8	8	10	8
Mean contract rent (dollars)	794	238	186	312	268	174	230	253
VALUE								
Specified owner-occupied housing units	**46**	**31**	**258**	**67**	**400**	**106**	**94**	**71**
Less than $20,000	1	1	46	4	4	2	3	4
$20,000 to $29,999	4	1	48	1	5	1	5	6
$30,000 to $39,999	–	6	51	8	15	5	16	6
$40,000 to $49,999	8	4	38	7	51	9	14	10
$50,000 to $59,999	10	2	26	9	81	13	18	9
$60,000 to $69,999	9	8	15	9	84	22	15	15
$70,000 to $79,999	5	1	10	13	52	17	8	6
$80,000 to $89,999	1	1	8	7	28	12	6	6
$90,000 to $99,999	2	2	7	1	33	11	2	3
$100,000 to $124,999	4	3	4	3	21	7	2	2
$125,000 to $149,999	1	1	2	3	14	4	4	2
$150,000 to $174,999	–	–	1	1	1	1	1	1
$175,000 to $199,999	–	–	1	1	2	2	–	–
$200,000 to $249,999	1	1	1	–	4	–	–	1
$250,000 to $299,999	–	–	–	–	4	–	–	–
$300,000 to $399,999	–	–	–	–	1	–	–	–
$400,000 to $499,999	–	–	–	–	–	–	–	–
$500,000 or more	–	–	–	–	–	–	–	–
Median (dollars)	60 000	63 800	37 000	66 300	64 900	70 500	55 500	60 300
Mean (dollars)	66 300	68 600	42 900	67 600	73 800	75 500	59 000	63 300
Owner-occupied mobile homes or trailers	**6**	**11**	**4**	**11**	**12**	**3**	**5**	**4**
Median (dollars)	12 500	11 300	10 000–	10 000–	10 000	13 800	11 300	10 000
Mean (dollars)	69 500	17 700	13 600	11 200	17 400	14 200	12 100	10 800
CONTRACT RENT								
Specified renter-occupied housing units	**86**	**126**	**144**	**48**	**286**	**72**	**140**	**107**
Less than $100	1	8	12	–	8	2	3	2
$100 to $149	1	7	17	–	2	3	5	7
$150 to $199	11	13	26	1	3	1	23	6
$200 to $249	15	19	31	6	22	14	24	13
$250 to $299	13	22	21	9	35	16	30	27
$300 to $349	18	23	13	9	62	6	28	19
$350 to $399	12	16	9	6	60	8	15	16
$400 to $449	6	5	7	6	43	10	5	1
$450 to $499	3	3	–	1	26	7	4	6
$500 to $549	2	2	–	3	12	1	1	1
$550 to $599	–	2	–	1	5	2	1	2
$600 to $649	1	2	–	–	4	1	–	2
$650 to $699	–	–	–	–	–	–	–	–
$700 to $749	–	1	–	–	–	–	–	1
$750 to $999	1	1	1	–	1	1	–	2
$1,000 or more	1	–	–	–	–	–	–	–
No cash rent	1	2	7	6	3	–	1	2
Median (dollars)	305	284	224	336	358	300	269	295
Mean (dollars)	320	290	230	342	359	334	276	317
MEALS INCLUDED IN RENT								
Specified renter-occupied housing units	**86**	**126**	**144**	**48**	**286**	**72**	**140**	**107**
With meals included in rent	1	–	–	–	–	–	1	–
No meals included in rent	84	124	137	42	283	72	138	105
No cash rent	1	2	7	6	3	–	1	2

TIPSII [UPF] GH129 CENSUS90 72583600 06/22/92 4:52 PM MACHINE: C DATA:CENSUS90*H1TIPSDA29. 06/18/92 13:30:56 TAPE: NONE FRAME: 193
TSF:CENSUS90*92. 06/18/92 13:31:35 UTF:CENSUS90*93. 06/18/92 13:31:35 META:CENSUS90*H1TABLES29. 06/18/92 13:47:14

Table 57. **Age of Householder and Financial Characteristics of Housing Units With a Householder of Hispanic Origin by Type: 1990**—Con.

[Householders of Hispanic origin may be of any race. Threshold is 400 persons. For definitions of terms and meanings of symbols, see text]

County	Jackson County				Jasper County	Jefferson County		Platte County
	Mexican	Puerto Rican	Cuban	Other Hispanic	Mexican	Mexican	Other Hispanic	Mexican
Occupied housing units	**4 415**	**165**	**176**	**985**	**143**	**160**	**131**	**216**
AGE OF HOUSEHOLDER								
Owner-occupied housing units	**2 500**	**78**	**53**	**463**	**56**	**120**	**102**	**119**
Under 25 years	59	3	–	12	–	6	3	1
25 to 34 years	500	17	10	101	14	34	30	20
35 to 44 years	592	25	19	124	17	35	27	40
45 to 54 years	436	14	9	85	15	22	14	39
55 to 64 years	480	14	7	68	6	15	12	14
65 to 74 years	305	4	7	46	3	8	6	4
75 years and over	128	1	1	27	1	–	10	1
Renter-occupied housing units	**1 915**	**87**	**123**	**522**	**87**	**40**	**29**	**97**
Under 25 years	285	18	10	73	24	4	2	10
25 to 34 years	744	45	49	211	31	21	7	46
35 to 44 years	426	13	33	104	18	8	11	27
45 to 54 years	170	6	11	45	7	1	5	9
55 to 64 years	126	4	9	40	3	4	1	5
65 to 74 years	115	1	9	29	1	–	3	–
75 years and over	49	–	2	20	3	2	–	–
HOUSEHOLDER 65 YEARS AND OVER								
Occupied housing units	**597**	**6**	**19**	**122**	**8**	**10**	**19**	**5**
1-person households	204	4	8	64	5	2	7	1
Mean number of persons per room	.42	.23	.50	.37	.29	.35	.45	.41
Units in structure:								
1, detached or attached	447	5	9	72	6	8	14	4
2 or more	143	1	9	47	2	1	2	1
Mobile home, trailer, or other	7	–	1	3	–	1	3	–
Specified owner	389	4	7	61	4	6	11	3
Mean value (dollars)	41 900	31 600	56 100	54 500	29 100	83 800	64 300	70 000
Specified renter	161	1	11	48	4	2	3	–
Mean contract rent (dollars)	203	337	238	285	163	238	312	–
VALUE								
Specified owner-occupied housing units	**2 259**	**71**	**48**	**399**	**43**	**91**	**64**	**110**
Less than $20,000	326	8	1	38	11	–	–	–
$20,000 to $29,999	315	4	5	39	7	–	–	1
$30,000 to $39,999	355	6	8	49	10	7	7	–
$40,000 to $49,999	319	7	5	49	3	16	7	1
$50,000 to $59,999	316	14	7	56	2	13	8	6
$60,000 to $69,999	230	10	6	51	2	18	15	23
$70,000 to $79,999	155	8	2	38	6	13	7	29
$80,000 to $89,999	90	6	1	30	1	9	11	15
$90,000 to $99,999	49	5	2	16	–	8	4	8
$100,000 to $124,999	52	2	4	18	–	2	2	13
$125,000 to $149,999	25	–	3	4	–	1	1	8
$150,000 to $174,999	14	1	–	4	1	3	–	2
$175,000 to $199,999	4	–	–	2	–	–	–	1
$200,000 to $249,999	4	–	–	4	–	1	1	–
$250,000 to $299,999	4	–	–	–	–	–	1	3
$300,000 to $399,999	–	–	3	1	–	–	–	–
$400,000 to $499,999	1	–	–	–	–	–	–	–
$500,000 or more	–	–	1	–	–	–	–	–
Median (dollars)	43 900	57 800	57 500	54 000	34 400	63 400	65 000	78 300
Mean (dollars)	48 600	58 000	91 100	59 000	41 500	70 400	73 100	91 000
Owner-occupied mobile homes or trailers	**11**	**–**	**–**	**10**	**6**	**21**	**26**	**–**
Median (dollars)	10 000–	–	–	12 500	10 000–	12 500	15 000	–
Mean (dollars)	16 000	–	–	15 100	14 300	20 700	18 600	–
CONTRACT RENT								
Specified renter-occupied housing units	**1 881**	**85**	**122**	**514**	**84**	**39**	**27**	**94**
Less than $100	103	1	5	18	2	1	2	–
$100 to $149	109	–	1	21	5	–	2	1
$150 to $199	194	2	26	35	18	1	1	1
$200 to $249	315	12	31	72	21	6	1	3
$250 to $299	341	18	18	89	18	6	4	12
$300 to $349	268	19	17	92	15	8	1	27
$350 to $399	225	15	7	52	4	3	7	11
$400 to $449	107	7	3	41	1	3	3	4
$450 to $499	72	3	3	28	–	–	1	13
$500 to $549	34	2	2	17	–	3	1	9
$550 to $599	20	1	2	17	–	4	2	9
$600 to $649	7	–	–	9	–	–	–	–
$650 to $699	8	1	1	2	–	–	–	–
$700 to $749	3	–	–	2	–	1	–	2
$750 to $999	5	2	1	4	–	1	–	1
$1,000 or more	2	–	–	2	–	1	–	–
No cash rent	68	2	5	13	–	1	2	1
Median (dollars)	274	321	242	308	242	335	357	358
Mean (dollars)	284	344	271	326	243	392	325	401
MEALS INCLUDED IN RENT								
Specified renter-occupied housing units	**1 881**	**85**	**122**	**514**	**84**	**39**	**27**	**94**
With meals included in rent	5	–	–	3	–	–	–	–
No meals included in rent	1 808	83	117	498	84	38	25	93
No cash rent	68	2	5	13	–	1	2	1

TIPSII [UPF] GH129 CENSUS90 72583600 06/22/92 4:52 PM MACHINE: C DATA:CENSUS90*H1TIPSDA29. 06/18/92 13:30:56 TAPE: NONE FRAME: 194
TSF:CENSUS90*92. 06/18/92 13:31:35 UTF:CENSUS90*93. 06/18/92 13:31:35 META:CENSUS90*H1TABLES29. 06/18/92 13:47:14

Table 57. **Age of Householder and Financial Characteristics of Housing Units With a Householder of Hispanic Origin by Type: 1990**—Con.

[Householders of Hispanic origin may be of any race. Threshold is 400 persons. For definitions of terms and meanings of symbols, see text]

County	Pulaski County			St. Charles County	
	Mexican	Puerto Rican	Other Hispanic	Mexican	Other Hispanic
Occupied housing units	**183**	**124**	**104**	**368**	**204**
AGE OF HOUSEHOLDER					
Owner-occupied housing units	**55**	**24**	**27**	**236**	**129**
Under 25 years	2	–	–	–	2
25 to 34 years	13	3	8	49	39
35 to 44 years	20	7	9	81	45
45 to 54 years	12	8	3	65	24
55 to 64 years	7	3	5	30	10
65 to 74 years	1	2	1	8	8
75 years and over	–	1	1	3	1
Renter-occupied housing units	**128**	**100**	**77**	**132**	**75**
Under 25 years	21	16	11	24	10
25 to 34 years	57	61	41	53	35
35 to 44 years	40	22	18	31	9
45 to 54 years	7	1	4	12	11
55 to 64 years	–	–	–	5	3
65 to 74 years	3	–	3	3	1
75 years and over	–	–	–	4	6
HOUSEHOLDER 65 YEARS AND OVER					
Occupied housing units	**4**	**3**	**5**	**18**	**16**
1-person households	1	1	3	10	11
Mean number of persons per room	.44	.38	.32	.33	.33
Units in structure:					
1, detached or attached	2	3	2	13	9
2 or more	1	–	1	4	6
Mobile home, trailer, or other	1	–	2	1	1
Specified owner	–	2	1	8	7
Mean value (dollars)	–	52 500	67 500	61 900	60 700
Specified renter	3	–	3	6	7
Mean contract rent (dollars)	225	–	188	450	227
VALUE					
Specified owner-occupied housing units	**38**	**17**	**20**	**201**	**96**
Less than $20,000	2	–	1	1	–
$20,000 to $29,999	–	1	–	1	–
$30,000 to $39,999	1	–	1	2	1
$40,000 to $49,999	7	4	1	10	1
$50,000 to $59,999	4	3	4	20	9
$60,000 to $69,999	8	2	7	30	19
$70,000 to $79,999	10	4	3	24	15
$80,000 to $89,999	3	1	2	36	13
$90,000 to $99,999	1	1	–	21	11
$100,000 to $124,999	1	–	–	26	11
$125,000 to $149,999	–	1	1	14	9
$150,000 to $174,999	1	–	–	10	5
$175,000 to $199,999	–	–	–	3	1
$200,000 to $249,999	–	–	–	2	1
$250,000 to $299,999	–	–	–	–	–
$300,000 to $399,999	–	–	–	1	–
$400,000 to $499,999	–	–	–	–	–
$500,000 or more	–	–	–	–	–
Median (dollars)	66 300	62 500	65 000	83 500	82 300
Mean (dollars)	65 400	64 900	64 800	91 000	91 800
Owner-occupied mobile homes or trailers	**13**	**4**	**4**	**24**	**13**
Median (dollars)	14 500	17 500	10 000–	17 200	10 000–
Mean (dollars)	22 700	16 600	11 100	19 600	12 200
CONTRACT RENT					
Specified renter-occupied housing units	**120**	**97**	**74**	**129**	**75**
Less than $100	1	2	2	–	1
$100 to $149	6	–	1	1	3
$150 to $199	7	2	3	1	2
$200 to $249	6	2	6	3	3
$250 to $299	8	4	7	8	4
$300 to $349	14	6	6	17	4
$350 to $399	10	17	7	29	14
$400 to $449	13	11	10	21	16
$450 to $499	5	5	3	25	8
$500 to $549	1	–	1	12	7
$550 to $599	–	–	–	3	4
$600 to $649	–	–	–	2	3
$650 to $699	–	–	–	2	2
$700 to $749	–	–	–	1	–
$750 to $999	–	–	–	2	3
$1,000 or more	–	–	–	–	–
No cash rent	49	48	28	2	1
Median (dollars)	327	365	333	410	417
Mean (dollars)	311	350	322	421	426
MEALS INCLUDED IN RENT					
Specified renter-occupied housing units	**120**	**97**	**74**	**129**	**75**
With meals included in rent	–	–	–	–	–
No meals included in rent	71	49	46	127	74
No cash rent	49	48	28	2	1

TIPSII [UPF] GH129 CENSUS90 72583600 06/22/92 4:52 PM MACHINE: C DATA:CENSUS90*H1TIPSDA29. 06/18/92 13:30:56 TAPE: NONE FRAME: 195
TSF:CENSUS90*92. 06/18/92 13:31:35 UTF:CENSUS90*93. 06/18/92 13:31:35 META:CENSUS90*H1TABLES29. 06/18/92 13:47:14

Table 57. **Age of Householder and Financial Characteristics of Housing Units With a Householder of Hispanic Origin by Type: 1990**—Con.

[Householders of Hispanic origin may be of any race. Threshold is 400 persons. For definitions of terms and meanings of symbols, see text]

County	St. Louis County				St. Louis city	
	Mexican	Puerto Rican	Cuban	Other Hispanic	Mexican	Other Hispanic
Occupied housing units	**1 233**	**304**	**211**	**1 344**	**851**	**795**
AGE OF HOUSEHOLDER						
Owner-occupied housing units	**771**	**187**	**137**	**874**	**341**	**337**
Under 25 years	15	4	2	10	7	5
25 to 34 years	158	46	31	169	65	52
35 to 44 years	202	66	44	209	80	73
45 to 54 years	158	26	18	187	52	45
55 to 64 years	138	25	27	142	70	57
65 to 74 years	63	14	11	96	42	59
75 years and over	37	6	4	61	25	46
Renter-occupied housing units	**462**	**117**	**74**	**470**	**510**	**458**
Under 25 years	64	10	9	59	71	100
25 to 34 years	212	63	34	186	184	149
35 to 44 years	102	24	13	95	101	62
45 to 54 years	45	8	9	62	42	35
55 to 64 years	20	5	3	20	44	31
65 to 74 years	12	4	3	29	25	34
75 years and over	7	3	3	19	43	47
HOUSEHOLDER 65 YEARS AND OVER						
Occupied housing units	**119**	**27**	**21**	**205**	**135**	**186**
1-person households	51	12	9	85	73	106
Mean number of persons per room	.34	.29	.36	.35	.38	.39
Units in structure:						
1, detached or attached	100	18	14	156	58	79
2 or more	18	9	7	46	75	104
Mobile home, trailer, or other	1	–	–	3	2	3
Specified owner	92	16	13	126	47	68
Mean value (dollars)	66 800	142 900	126 700	91 400	42 200	58 600
Specified renter	18	7	6	47	67	81
Mean contract rent (dollars)	301	340	315	410	226	213
VALUE						
Specified owner-occupied housing units	**695**	**167**	**119**	**775**	**260**	**236**
Less than $20,000	3	3	–	3	23	16
$20,000 to $29,999	18	5	–	9	26	10
$30,000 to $39,999	37	5	4	25	47	30
$40,000 to $49,999	60	8	5	46	52	32
$50,000 to $59,999	86	16	11	61	36	25
$60,000 to $69,999	96	17	10	97	31	41
$70,000 to $79,999	93	26	10	78	14	37
$80,000 to $89,999	59	14	8	66	13	14
$90,000 to $99,999	54	9	9	62	6	12
$100,000 to $124,999	68	22	18	90	2	8
$125,000 to $149,999	41	9	12	72	5	2
$150,000 to $174,999	30	4	5	39	4	3
$175,000 to $199,999	15	9	4	33	1	2
$200,000 to $249,999	12	9	7	35	–	1
$250,000 to $299,999	7	2	4	22	–	2
$300,000 to $399,999	8	5	5	16	–	–
$400,000 to $499,999	5	1	5	11	–	–
$500,000 or more	3	3	2	10	–	1
Median (dollars)	74 200	82 500	103 500	90 400	46 900	61 000
Mean (dollars)	93 500	115 600	143 000	120 300	51 600	65 600
Owner-occupied mobile homes or trailers	**6**	**–**	**–**	**3**	**–**	**1**
Median (dollars)	10 000–	–	–	10 000–	–	10 000–
Mean (dollars)	9 000	–	–	10 200	–	9 000
CONTRACT RENT						
Specified renter-occupied housing units	**456**	**116**	**74**	**462**	**505**	**455**
Less than $100	9	1	1	5	19	26
$100 to $149	5	3	–	3	29	26
$150 to $199	4	–	–	5	66	35
$200 to $249	15	2	2	22	113	70
$250 to $299	37	9	6	22	113	61
$300 to $349	59	15	6	51	59	66
$350 to $399	93	23	15	83	34	49
$400 to $449	63	16	6	75	27	42
$450 to $499	48	11	16	50	13	28
$500 to $549	44	14	7	42	5	26
$550 to $599	22	5	6	31	3	8
$600 to $649	18	6	3	23	5	3
$650 to $699	10	3	2	11	1	3
$700 to $749	2	–	–	10	1	1
$750 to $999	7	3	3	11	1	1
$1,000 or more	5	2	–	7	2	–
No cash rent	15	3	1	11	14	10
Median (dollars)	399	417	451	422	257	303
Mean (dollars)	423	444	450	450	273	309
MEALS INCLUDED IN RENT						
Specified renter-occupied housing units	**456**	**116**	**74**	**462**	**505**	**455**
With meals included in rent	–	–	–	6	4	1
No meals included in rent	441	113	73	445	487	444
No cash rent	15	3	1	11	14	10

TIPSII [UPF] GH129 CENSUS90 72583600 06/22/92 4:52 PM MACHINE: C DATA:CENSUS90*H1TIPSDA29. 06/18/92 13:30:56 TAPE: NONE FRAME: 196
TSF:CENSUS90*92. 06/18/92 13:31:35 UTF:CENSUS90*93. 06/18/92 13:31:35 META:CENSUS90*H1TABLES29. 06/18/92 13:47:14

Table 58. Occupancy, Structural Characteristics, and Age of Householder: 1990

[For definitions of terms and meanings of symbols, see text]

Place and [In Selected States] County Subdivision [10,000 or More Persons]	Affton CDP	Arnold city	Ballwin city	Bellefontaine Neighbors city	Belton city	Berkeley city	Blue Springs city	Bridgeton city	Cape Girardeau city	Carthage city
All housing units	**9 243**	**6 986**	**8 158**	**4 562**	**6 854**	**4 706**	**14 246**	**7 123**	**14 627**	**4 725**
POPULATION										
All persons	**21 106**	**18 828**	**21 816**	**10 922**	**18 150**	**12 450**	**40 153**	**17 779**	**34 438**	**10 747**
Persons in occupied housing units	21 075	18 717	21 700	10 468	17 881	12 423	39 896	17 238	31 405	10 180
Per occupied housing unit	2.36	2.81	2.76	2.35	2.80	2.90	2.95	2.54	2.34	2.36
Owner-occupied housing units	17 745	14 914	17 794	9 697	12 202	8 804	30 465	13 194	19 730	7 356
Per owner-occupied housing unit	2.46	2.85	2.95	2.35	2.77	2.91	3.13	2.68	2.56	2.39
Renter-occupied housing units	3 330	3 803	3 906	771	5 679	3 619	9 431	4 044	11 675	2 824
Per renter-occupied housing unit	1.95	2.66	2.14	2.39	2.86	2.87	2.49	2.16	2.04	2.30
TENURE BY RACE AND HISPANIC ORIGIN OF HOUSEHOLDER										
Occupied housing units	**8 919**	**6 664**	**7 849**	**4 454**	**6 393**	**4 280**	**13 529**	**6 793**	**13 442**	**4 306**
Owner-occupied housing units	7 214	5 234	6 024	4 131	4 408	3 021	9 739	4 922	7 709	3 076
Percent of occupied housing units	80.9	78.5	76.7	92.7	69.0	70.6	72.0	72.5	57.4	71.4
White	7 186	5 200	5 879	3 873	4 310	1 458	9 401	4 794	7 386	2 992
Black	2	1	61	248	42	1 552	190	78	263	55
American Indian, Eskimo, or Aleut	4	16	5	4	23	3	37	8	13	20
Asian or Pacific Islander	19	11	77	4	11	6	74	38	42	6
Other race	3	6	2	2	22	2	37	4	5	3
Hispanic origin (of any race)	39	30	45	18	60	17	103	33	24	7
White, not of Hispanic origin	7 149	5 175	5 836	3 857	4 271	1 445	9 340	4 766	7 371	2 988
Renter-occupied housing units	1 705	1 430	1 825	323	1 985	1 259	3 790	1 871	5 733	1 230
White	1 663	1 407	1 740	292	1 856	351	3 600	1 691	4 997	1 187
Black	14	7	49	30	75	894	120	148	608	26
American Indian, Eskimo, or Aleut	5	10	1	–	18	4	25	3	15	11
Asian or Pacific Islander	18	1	30	1	12	7	30	26	99	2
Other race	5	5	5	–	24	3	15	3	14	4
Hispanic origin (of any race)	16	20	23	1	54	10	59	24	22	10
White, not of Hispanic origin	1 653	1 392	1 724	291	1 831	347	3 560	1 671	4 990	1 181
VACANCY STATUS										
Vacant housing units	**324**	**322**	**309**	**108**	**461**	**426**	**717**	**330**	**1 185**	**419**
For sale only	49	100	95	55	94	72	225	47	185	66
For rent	196	118	130	14	269	184	365	192	632	136
Rented or sold, not occupied	33	49	36	19	20	31	44	24	136	96
For seasonal, recreational, or occasional use	7	21	21	–	24	2	20	30	25	9
For migrant workers	–	–	1	–	–	–	–	–	–	–
Other vacant	39	34	26	20	54	137	63	37	207	112
Boarded up	–	1	1	–	–	69	32	2	19	2
UNITS IN STRUCTURE										
All housing units	**9 243**	**6 986**	**8 158**	**4 562**	**6 854**	**4 706**	**14 246**	**7 123**	**14 627**	**4 725**
1, detached	7 417	4 766	6 111	4 383	3 799	3 767	10 444	4 807	9 090	3 918
1, attached	224	250	328	64	719	228	935	115	162	61
2	170	125	18	36	436	80	767	119	879	178
3 or 4	596	321	537	53	221	307	727	1 522	1 050	244
5 to 9	268	166	518	1	211	93	642	99	1 373	154
10 to 19	511	304	413	6	157	103	415	90	1 019	79
20 to 49	23	133	206	–	45	104	145	49	159	–
50 or more	–	–	–	–	–	–	111	–	303	–
Mobile home or trailer	3	899	2	3	1 237	4	16	280	466	38
Other	31	22	25	16	29	20	44	42	126	53
Owner-occupied housing units	**7 214**	**5 234**	**6 024**	**4 131**	**4 408**	**3 021**	**9 739**	**4 922**	**7 709**	**3 076**
1, detached	6 955	4 250	5 677	4 073	3 177	2 981	9 363	4 420	7 079	2 982
1, attached	141	151	184	34	177	18	226	45	48	23
2	37	24	–	11	32	5	82	–	127	24
3 or 4	39	14	54	1	4	5	37	87	31	6
5 or more	21	12	93	1	2	2	8	129	35	2
Mobile home or trailer	2	770	2	3	1 005	1	8	221	350	24
Other	19	13	14	8	11	9	15	20	39	15
Renter-occupied housing units	**1 705**	**1 430**	**1 825**	**323**	**1 985**	**1 259**	**3 790**	**1 871**	**5 733**	**1 230**
1, detached	346	386	305	218	500	522	797	315	1 537	671
1, attached	56	66	119	19	495	168	653	62	87	26
2	119	91	18	25	376	66	647	111	584	122
3 or 4	498	267	442	48	174	223	584	1 240	867	201
5 to 9	231	142	419	–	177	88	557	37	1 215	111
10 to 19	426	258	346	6	137	82	309	45	883	71
20 to 49	17	126	165	–	11	96	97	1	146	–
50 or more	–	–	–	–	–	–	110	–	269	–
Mobile home or trailer	1	86	–	–	100	3	7	39	79	11
Other	11	8	11	7	15	11	29	21	66	17
Occupied housing units	**8 919**	**6 664**	**7 849**	**4 454**	**6 393**	**4 280**	**13 529**	**6 793**	**13 442**	**4 306**
AGE OF HOUSEHOLDER										
Owner-occupied housing units	**7 214**	**5 234**	**6 024**	**4 131**	**4 408**	**3 021**	**9 739**	**4 922**	**7 709**	**3 076**
Under 25 years	67	130	36	53	177	28	129	19	138	63
25 to 34 years	1 060	958	1 047	717	1 115	450	2 147	620	1 113	432
35 to 44 years	1 160	1 179	1 756	604	1 060	700	3 458	994	1 586	501
45 to 54 years	982	1 166	1 253	410	749	578	2 061	1 143	1 270	390
55 to 64 years	1 324	924	1 006	657	676	583	979	995	1 283	487
65 to 74 years	1 520	601	661	953	454	455	635	755	1 336	596
75 years and over	1 101	276	265	737	177	227	330	396	983	607
Renter-occupied housing units	**1 705**	**1 430**	**1 825**	**323**	**1 985**	**1 259**	**3 790**	**1 871**	**5 733**	**1 230**
Under 25 years	186	209	237	20	237	125	508	168	1 610	166
25 to 34 years	602	572	722	111	800	507	1 346	649	1 689	347
35 to 44 years	323	325	343	70	461	341	891	461	855	205
45 to 54 years	126	157	206	28	182	144	400	222	411	110
55 to 64 years	129	74	112	26	124	73	205	127	308	118
65 to 74 years	149	54	109	27	87	44	237	118	349	106
75 years and over	190	39	96	41	94	25	203	126	511	178

TIPSII [UPF] GH129 CENSUS90 72583600 06/22/92 4:52 PM MACHINE: C DATA:CENSUS90*H1TIPSDA29. 06/18/92 13:30:56 TAPE: NONE FRAME: 197
TSF:CENSUS90*92. 06/18/92 13:31:35 UTF:CENSUS90*93. 06/18/92 13:31:35 META:CENSUS90*H1TABLES29. 06/18/92 13:47:14

Table 58. **Occupancy, Structural Characteristics, and Age of Householder: 1990**—Con.

[For definitions of terms and meanings of symbols, see text]

Place and [In Selected States] County Subdivision [10,000 or More Persons]	Chesterfield city	Clayton city	Columbia city	Concord CDP	Crestwood city	Creve Coeur city	Excelsior Springs city	Farmington city	Ferguson city	Florissant city
All housing units	**14 019**	**5 800**	**27 551**	**7 647**	**4 591**	**5 403**	**4 229**	**4 128**	**9 346**	**19 797**
POPULATION										
All persons	**37 991**	**13 874**	**69 101**	**19 859**	**11 234**	**12 304**	**10 354**	**11 598**	**22 286**	**51 206**
Persons in occupied housing units	37 085	11 108	58 652	19 859	11 234	11 732	9 788	8 927	22 009	50 144
Per occupied housing unit	2.83	2.06	2.27	2.66	2.49	2.30	2.54	2.38	2.52	2.61
Owner-occupied housing units	31 926	6 592	28 715	18 046	10 338	9 335	6 653	6 243	15 814	41 593
Per owner-occupied housing unit	3.06	2.45	2.54	2.76	2.53	2.56	2.72	2.49	2.62	2.75
Renter-occupied housing units	5 159	4 516	29 937	1 813	896	2 397	3 135	2 684	6 195	8 551
Per renter-occupied housing unit	1.91	1.68	2.06	1.97	2.14	1.65	2.23	2.16	2.27	2.12
TENURE BY RACE AND HISPANIC ORIGIN OF HOUSEHOLDER										
Occupied housing units	**13 115**	**5 384**	**25 841**	**7 452**	**4 508**	**5 106**	**3 854**	**3 749**	**8 750**	**19 177**
Owner-occupied housing units	10 420	2 688	11 308	6 532	4 089	3 651	2 450	2 504	6 025	15 147
Percent of occupied housing units	79.5	49.9	43.8	87.7	90.7	71.5	63.6	66.8	68.9	79.0
White	9 950	2 634	10 516	6 484	4 043	3 493	2 402	2 471	5 199	14 823
Black	151	10	582	4	12	63	27	14	776	243
American Indian, Eskimo, or Aleut	4	1	34	6	4	3	9	4	16	24
Asian or Pacific Islander	304	42	156	35	25	92	6	12	21	39
Other race	11	1	20	3	5	–	6	3	13	18
Hispanic origin (of any race)	101	22	73	23	26	27	9	8	48	87
White, not of Hispanic origin	9 861	2 613	10 467	6 467	4 023	3 469	2 398	2 466	5 164	14 759
Renter-occupied housing units	2 695	2 696	14 533	920	419	1 455	1 404	1 245	2 725	4 030
White	2 561	2 530	11 708	906	407	1 358	1 345	1 223	1 435	3 505
Black	59	46	1 845	1	11	54	44	12	1 261	470
American Indian, Eskimo, or Aleut	3	3	60	1	–	1	6	4	4	8
Asian or Pacific Islander	64	109	844	9	1	39	6	4	18	31
Other race	8	8	76	3	–	3	3	2	7	16
Hispanic origin (of any race)	34	42	204	10	3	10	11	8	23	64
White, not of Hispanic origin	2 534	2 496	11 588	899	404	1 350	1 336	1 217	1 419	3 461
VACANCY STATUS										
Vacant housing units	**904**	**416**	**1 710**	**195**	**83**	**297**	**375**	**379**	**596**	**620**
For sale only	203	84	279	64	30	88	59	75	135	128
For rent	517	166	927	63	22	120	165	219	284	338
Rented or sold, not occupied	59	42	211	29	11	31	40	22	67	76
For seasonal, recreational, or occasional use	48	29	68	8	2	22	5	12	9	28
For migrant workers	–	–	1	–	–	–	–	–	1	–
Other vacant	77	95	224	31	18	36	106	51	100	50
Boarded up	–	2	11	6	1	1	37	–	13	–
UNITS IN STRUCTURE										
All housing units	**14 019**	**5 800**	**27 551**	**7 647**	**4 591**	**5 403**	**4 229**	**4 128**	**9 346**	**19 797**
1, detached	9 477	2 084	12 407	6 540	4 281	3 108	2 880	2 914	6 792	15 939
1, attached	1 064	117	984	153	52	255	36	19	155	279
2	10	277	2 340	37	5	7	158	84	112	107
3 or 4	293	888	2 319	85	61	141	276	291	1 088	673
5 to 9	497	1 008	3 220	225	27	406	214	171	449	1 286
10 to 19	1 249	844	2 431	493	24	642	191	238	521	1 054
20 to 49	839	190	863	85	46	684	123	59	91	270
50 or more	358	305	978	–	–	122	156	–	96	101
Mobile home or trailer	146	–	1 815	10	87	1	173	337	2	4
Other	86	87	194	19	8	37	22	15	40	84
Owner-occupied housing units	**10 420**	**2 688**	**11 308**	**6 532**	**4 089**	**3 651**	**2 450**	**2 504**	**6 025**	**15 147**
1, detached	8 951	1 900	9 371	6 226	4 016	2 917	2 282	2 279	5 912	14 646
1, attached	776	91	315	113	5	206	12	5	62	146
2	4	91	193	11	2	1	19	14	23	8
3 or 4	54	85	79	24	1	15	7	8	8	29
5 or more	483	490	176	135	2	484	3	1	2	258
Mobile home or trailer	119	–	1 127	7	59	1	118	192	2	4
Other	33	31	47	16	4	27	9	5	16	56
Renter-occupied housing units	**2 695**	**2 696**	**14 533**	**920**	**419**	**1 455**	**1 404**	**1 245**	**2 725**	**4 030**
1, detached	287	114	2 438	220	206	122	430	475	597	1 051
1, attached	185	11	613	30	45	22	20	11	72	116
2	5	162	1 959	22	3	3	102	57	76	94
3 or 4	227	759	2 072	57	59	109	213	245	920	595
5 to 9	377	807	2 877	195	15	366	168	97	407	1 016
10 to 19	832	631	2 196	316	23	505	141	201	477	825
20 to 49	438	111	801	74	46	233	119	45	79	211
50 or more	275	81	917	–	–	85	154	–	76	96
Mobile home or trailer	18	–	530	3	18	–	46	105	–	–
Other	51	20	130	3	4	10	11	9	21	26
Occupied housing units	**13 115**	**5 384**	**25 841**	**7 452**	**4 508**	**5 106**	**3 854**	**3 749**	**8 750**	**19 177**
AGE OF HOUSEHOLDER										
Owner-occupied housing units	**10 420**	**2 688**	**11 308**	**6 532**	**4 089**	**3 651**	**2 450**	**2 504**	**6 025**	**15 147**
Under 25 years	35	9	238	40	19	10	49	37	58	183
25 to 34 years	891	175	1 891	768	493	207	440	335	1 102	2 820
35 to 44 years	3 370	606	2 904	1 262	657	656	525	493	1 218	2 854
45 to 54 years	2 963	526	1 991	1 358	639	839	466	355	873	2 632
55 to 64 years	1 733	493	1 630	1 551	973	833	403	393	988	3 272
65 to 74 years	988	408	1 519	1 084	879	690	322	482	1 075	2 477
75 years and over	440	471	1 135	469	429	416	245	409	711	909
Renter-occupied housing units	**2 695**	**2 696**	**14 533**	**920**	**419**	**1 455**	**1 404**	**1 245**	**2 725**	**4 030**
Under 25 years	262	284	4 709	104	29	179	180	156	225	388
25 to 34 years	927	1 103	5 110	311	157	672	423	329	1 004	1 459
35 to 44 years	546	537	2 300	186	100	281	230	242	631	738
45 to 54 years	282	200	876	102	46	148	115	126	278	365
55 to 64 years	132	132	493	76	31	61	102	93	194	264
65 to 74 years	140	137	420	65	28	52	158	129	195	328
75 years and over	406	303	625	76	28	62	196	170	198	488

TIPSII [UPF] GH129 CENSUS90 72583600 06/22/92 4:52 PM MACHINE: C DATA:CENSUS90*H1TIPSDA29. 06/18/92 13:30:56 TAPE: NONE FRAME: 198
TSF:CENSUS90*92. 06/18/92 13:31:35 UTF:CENSUS90*93. 06/18/92 13:31:35 META:CENSUS90*H1TABLES29. 06/18/92 13:47:14

Table 58. **Occupancy, Structural Characteristics, and Age of Householder: 1990**—Con.

[For definitions of terms and meanings of symbols, see text]

Place and [In Selected States] County Subdivision [10,000 or More Persons]	Fort Leonard Wood CDP	Fulton city	Gladstone city	Grandview city	Hannibal city	Hazelwood city	Independence city	Jefferson City city	Jennings city	Joplin city
All housing units	**2 870**	**3 750**	**11 076**	**10 315**	**7 896**	**6 765**	**48 262**	**15 437**	**6 914**	**19 367**
POPULATION										
All persons	**15 863**	**10 033**	**26 243**	**24 967**	**18 004**	**15 324**	**112 301**	**35 481**	**15 905**	**40 961**
Persons in occupied housing units	10 050	7 909	25 922	24 565	17 353	15 320	111 273	32 302	15 892	39 498
Per occupied housing unit	3.62	2.31	2.46	2.65	2.45	2.41	2.46	2.28	2.49	2.26
Owner-occupied housing units	35	5 064	19 323	16 556	12 140	10 638	78 256	21 548	12 437	24 781
Per owner-occupied housing unit	3.89	2.39	2.67	2.87	2.56	2.64	2.57	2.56	2.58	2.35
Renter-occupied housing units	10 015	2 845	6 599	8 009	5 213	4 682	33 017	10 754	3 455	14 717
Per renter-occupied housing unit	3.62	2.19	2.01	2.29	2.22	2.02	2.22	1.88	2.20	2.13
TENURE BY RACE AND HISPANIC ORIGIN OF HOUSEHOLDER										
Occupied housing units	**2 775**	**3 419**	**10 535**	**9 271**	**7 094**	**6 355**	**45 322**	**14 162**	**6 388**	**17 474**
Owner-occupied housing units	9	2 117	7 247	5 773	4 742	4 035	30 417	8 428	4 818	10 550
Percent of occupied housing units	.3	61.9	68.8	62.3	66.8	63.5	67.1	59.5	75.4	60.4
White	6	1 931	7 129	4 941	4 509	3 787	29 799	8 101	3 032	10 174
Black	1	175	30	753	207	217	174	276	1 764	164
American Indian, Eskimo, or Aleut	–	3	34	24	12	3	137	19	7	155
Asian or Pacific Islander	2	7	23	31	12	18	155	27	7	42
Other race	–	1	31	24	2	10	152	5	8	15
Hispanic origin (of any race)	–	5	108	64	9	40	352	25	35	55
White, not of Hispanic origin	6	1 928	7 054	4 904	4 501	3 756	29 604	8 082	3 006	10 138
Renter-occupied housing units	2 766	1 302	3 288	3 498	2 352	2 320	14 905	5 734	1 570	6 924
White	1 857	1 105	3 126	2 811	2 145	1 856	14 156	4 957	660	6 518
Black	702	186	85	604	184	412	387	709	897	182
American Indian, Eskimo, or Aleut	13	2	16	28	10	2	117	24	3	170
Asian or Pacific Islander	57	8	32	36	11	37	121	26	7	28
Other race	137	1	29	19	2	13	124	18	3	26
Hispanic origin (of any race)	230	11	94	49	14	33	298	64	16	92
White, not of Hispanic origin	1 779	1 095	3 061	2 782	2 135	1 836	13 988	4 920	651	6 457
VACANCY STATUS										
Vacant housing units	**95**	**331**	**541**	**1 044**	**802**	**410**	**2 940**	**1 275**	**526**	**1 893**
For sale only	–	83	99	134	105	66	503	176	143	325
For rent	63	155	356	796	247	246	1 551	641	142	739
Rented or sold, not occupied	1	28	23	43	109	33	293	160	103	247
For seasonal, recreational, or occasional use	1	22	20	9	24	26	55	73	5	31
For migrant workers	–	–	–	–	–	–	–	2	–	1
Other vacant	30	43	43	62	317	39	538	223	133	550
Boarded up	–	5	1	6	24	2	41	7	20	34
UNITS IN STRUCTURE										
All housing units	**2 870**	**3 750**	**11 076**	**10 315**	**7 896**	**6 765**	**48 262**	**15 437**	**6 914**	**19 367**
1, detached	129	2 724	7 511	6 074	5 544	3 455	34 263	9 242	5 713	14 460
1, attached	1 694	75	627	849	116	531	1 685	212	145	258
2	438	311	167	487	690	82	2 318	1 443	142	1 040
3 or 4	451	305	541	562	478	463	2 219	1 451	258	996
5 to 9	125	138	1 019	583	291	878	1 961	1 151	239	643
10 to 19	4	137	1 078	1 188	216	1 011	2 176	894	256	784
20 to 49	–	–	56	392	119	201	1 124	441	1	414
50 or more	–	–	–	124	126	–	1 064	302	96	288
Mobile home or trailer	–	34	41	16	228	78	1 108	195	14	316
Other	29	26	36	40	88	66	344	106	50	168
Owner-occupied housing units	**9**	**2 117**	**7 247**	**5 773**	**4 742**	**4 035**	**30 417**	**8 428**	**4 818**	**10 550**
1, detached	3	2 025	6 763	5 220	4 310	3 166	28 382	7 849	4 693	10 101
1, attached	3	34	380	440	42	260	389	127	47	62
2	1	22	29	29	118	4	282	180	31	87
3 or 4	2	7	13	14	32	49	103	56	1	25
5 or more	–	–	6	45	42	459	198	46	5	16
Mobile home or trailer	–	20	36	10	159	55	952	137	12	210
Other	–	9	20	15	39	42	111	33	29	49
Renter-occupied housing units	**2 766**	**1 302**	**3 288**	**3 498**	**2 352**	**2 320**	**14 905**	**5 734**	**1 570**	**6 924**
1, detached	117	498	598	655	844	233	4 567	1 054	652	3 199
1, attached	1 647	34	220	340	60	208	1 140	68	68	158
2	404	255	130	339	439	64	1 787	1 017	94	822
3 or 4	442	268	477	479	310	359	1 822	1 119	220	817
5 to 9	123	101	869	427	204	516	1 583	934	215	540
10 to 19	4	124	919	939	168	756	1 829	770	209	637
20 to 49	–	–	56	212	117	147	918	391	1	306
50 or more	–	–	–	78	124	–	1 000	294	92	281
Mobile home or trailer	–	9	4	6	48	14	98	26	2	75
Other	29	13	15	23	38	23	161	61	17	89
Occupied housing units	**2 775**	**3 419**	**10 535**	**9 271**	**7 094**	**6 355**	**45 322**	**14 162**	**6 388**	**17 474**
AGE OF HOUSEHOLDER										
Owner-occupied housing units	**9**	**2 117**	**7 247**	**5 773**	**4 742**	**4 035**	**30 417**	**8 428**	**4 818**	**10 550**
Under 25 years	–	16	50	90	74	42	443	79	53	187
25 to 34 years	5	254	951	1 048	626	702	4 797	1 057	890	1 481
35 to 44 years	4	361	1 759	1 424	974	742	6 052	1 906	1 054	1 928
45 to 54 years	–	282	1 577	1 319	655	816	5 407	1 384	651	1 504
55 to 64 years	–	393	1 456	1 057	758	867	5 597	1 473	650	1 722
65 to 74 years	–	384	1 056	568	866	590	5 021	1 453	795	2 038
75 years and over	–	427	398	267	789	276	3 100	1 076	725	1 690
Renter-occupied housing units	**2 766**	**1 302**	**3 288**	**3 498**	**2 352**	**2 320**	**14 905**	**5 734**	**1 570**	**6 924**
Under 25 years	423	182	533	631	319	282	2 056	920	159	1 275
25 to 34 years	1 633	374	1 291	1 360	700	989	5 183	1 811	511	2 135
35 to 44 years	654	226	646	723	361	486	2 729	1 066	338	1 266
45 to 54 years	48	139	336	293	218	247	1 515	511	131	668
55 to 64 years	5	99	194	194	202	143	960	432	133	442
65 to 74 years	2	117	154	150	235	95	1 117	412	159	525
75 years and over	1	165	134	147	317	78	1 345	582	139	613

TIPSII [UPF] GH129 CENSUS90 72583600 06/22/92 4:52 PM MACHINE: C DATA:CENSUS90*H1TIPSDA29. 06/18/92 13:30:56 TAPE: NONE FRAME: 199
TSF:CENSUS90*92. 06/18/92 13:31:35 UTF:CENSUS90*93. 06/18/92 13:31:35 META:CENSUS90*H1TABLES29. 06/18/92 13:47:14

Table 58. **Occupancy, Structural Characteristics, and Age of Householder: 1990**—Con.

[For definitions of terms and meanings of symbols, see text]

Place and [In Selected States] County Subdivision [10,000 or More Persons]	Kansas City city	Kennett city	Kirksville city	Kirkwood city	Lee's Summit city	Lemay CDP	Liberty city	Marshall city	Maryland Heights city
All housing units	**201 789**	**4 679**	**6 927**	**11 699**	**18 755**	**7 774**	**7 645**	**5 162**	**11 469**
POPULATION									
All persons	**435 146**	**10 941**	**17 152**	**27 291**	**46 418**	**18 005**	**20 459**	**12 711**	**25 407**
Persons in occupied housing units	426 124	10 740	13 863	27 002	45 840	17 801	19 025	11 332	25 019
Per occupied housing unit	2.40	2.44	2.21	2.41	2.60	2.40	2.65	2.40	2.35
Owner-occupied housing units	264 153	6 579	7 433	22 304	33 526	13 929	13 925	7 592	17 664
Per owner-occupied housing unit	2.61	2.43	2.38	2.55	2.89	2.45	2.84	2.45	2.69
Renter-occupied housing units	161 971	4 161	6 430	4 698	12 314	3 872	5 100	3 740	7 355
Per renter-occupied housing unit	2.12	2.45	2.03	1.90	2.05	2.24	2.24	2.31	1.80
TENURE BY RACE AND HISPANIC ORIGIN OF HOUSEHOLDER									
Occupied housing units	**177 607**	**4 408**	**6 286**	**11 212**	**17 632**	**7 405**	**7 175**	**4 712**	**10 667**
Owner-occupied housing units	101 108	2 708	3 126	8 741	11 619	5 679	4 899	3 094	6 573
Percent of occupied housing units	56.9	61.4	49.7	78.0	65.9	76.7	68.3	65.7	61.6
White	77 062	2 571	3 097	8 335	11 386	5 647	4 783	2 941	6 341
Black	21 691	120	10	364	128	4	81	131	109
American Indian, Eskimo, or Aleut	397	5	5	9	25	6	15	8	10
Asian or Pacific Islander	639	11	13	29	46	12	8	6	100
Other race	1 319	1	1	4	34	10	12	8	13
Hispanic origin (of any race)	2 798	9	12	38	88	56	52	17	50
White, not of Hispanic origin	75 693	2 565	3 089	8 301	11 336	5 602	4 746	2 932	6 306
Renter-occupied housing units	76 499	1 700	3 160	2 471	6 013	1 726	2 276	1 618	4 094
White	49 018	1 456	2 990	2 282	5 822	1 686	2 130	1 443	3 735
Black	24 880	237	63	158	132	28	118	160	238
American Indian, Eskimo, or Aleut	427	6	6	3	21	4	13	8	9
Asian or Pacific Islander	965	1	84	23	23	3	8	4	95
Other race	1 209	–	17	5	15	5	7	3	17
Hispanic origin (of any race)	2 447	8	38	20	30	18	23	9	59
White, not of Hispanic origin	47 928	1 451	2 968	2 268	5 807	1 674	2 116	1 438	3 695
VACANCY STATUS									
Vacant housing units	**24 182**	**271**	**641**	**487**	**1 123**	**369**	**470**	**450**	**802**
For sale only	2 839	44	163	108	273	108	97	87	117
For rent	13 273	121	271	230	654	144	266	207	548
Rented or sold, not occupied	1 979	16	60	43	97	33	28	24	24
For seasonal, recreational, or occasional use	292	7	22	10	18	6	20	16	34
For migrant workers	37	–	–	–	–	–	–	–	2
Other vacant	5 762	83	125	96	81	78	59	116	77
Boarded up	1 041	8	8	6	20	5	7	5	6
UNITS IN STRUCTURE									
All housing units	**201 789**	**4 679**	**6 927**	**11 699**	**18 755**	**7 774**	**7 645**	**5 162**	**11 469**
1, detached	121 037	3 741	3 725	9 065	12 153	5 923	5 146	3 973	6 197
1, attached	7 468	58	114	225	1 539	207	218	92	730
2	6 481	242	542	89	866	253	283	267	84
3 or 4	10 359	232	893	433	1 325	447	197	186	550
5 to 9	16 150	47	591	873	503	435	372	101	1 074
10 to 19	14 715	35	158	416	897	328	568	148	1 808
20 to 49	10 058	–	204	250	715	45	369	76	943
50 or more	11 479	–	56	281	639	–	124	–	–
Mobile home or trailer	2 349	266	589	–	15	3	340	281	15
Other	1 693	58	55	67	103	133	28	38	68
Owner-occupied housing units	**101 108**	**2 708**	**3 126**	**8 741**	**11 619**	**5 679**	**4 899**	**3 094**	**6 573**
1, detached	93 346	2 552	2 669	8 128	10 886	5 046	4 506	2 879	5 646
1, attached	2 500	11	35	153	456	143	50	16	530
2	1 212	7	47	20	89	68	27	18	29
3 or 4	677	1	22	42	64	27	9	6	60
5 or more	1 116	2	24	356	80	322	4	3	254
Mobile home or trailer	1 708	117	318	–	13	3	296	153	5
Other	549	18	11	42	31	70	7	19	49
Renter-occupied housing units	**76 499**	**1 700**	**3 160**	**2 471**	**6 013**	**1 726**	**2 276**	**1 618**	**4 094**
1, detached	19 159	1 005	786	698	895	676	483	809	455
1, attached	4 238	46	71	63	964	59	158	63	143
2	4 099	217	430	67	725	151	218	204	47
3 or 4	7 626	219	763	359	1 122	381	159	158	385
5 to 9	12 260	40	519	605	445	213	319	86	807
10 to 19	11 673	31	146	286	784	171	507	122	1 409
20 to 49	7 763	–	159	147	561	31	264	69	822
50 or more	8 537	–	51	224	444	–	122	–	–
Mobile home or trailer	335	116	195	–	1	–	27	89	9
Other	809	26	40	22	72	44	19	18	17
Occupied housing units	**177 607**	**4 408**	**6 286**	**11 212**	**17 632**	**7 405**	**7 175**	**4 712**	**10 667**
AGE OF HOUSEHOLDER									
Owner-occupied housing units	**101 108**	**2 708**	**3 126**	**8 741**	**11 619**	**5 679**	**4 899**	**3 094**	**6 573**
Under 25 years	1 460	47	67	38	153	82	62	57	44
25 to 34 years	16 170	309	434	1 256	2 844	841	950	381	1 506
35 to 44 years	22 151	496	653	1 977	3 372	916	1 350	659	1 635
45 to 54 years	17 588	516	438	1 480	2 312	763	941	475	1 533
55 to 64 years	17 697	445	443	1 392	1 478	1 063	701	469	1 081
65 to 74 years	15 651	504	539	1 443	927	1 109	593	544	579
75 years and over	10 391	391	552	1 155	533	905	302	509	195
Renter-occupied housing units	**76 499**	**1 700**	**3 160**	**2 471**	**6 013**	**1 726**	**2 276**	**1 618**	**4 094**
Under 25 years	9 678	205	1 317	113	612	159	377	207	761
25 to 34 years	27 060	462	776	717	1 710	539	782	491	2 145
35 to 44 years	15 042	300	393	524	1 013	348	406	283	673
45 to 54 years	7 540	162	169	236	466	190	220	172	272
55 to 64 years	5 659	173	107	180	312	135	131	149	102
65 to 74 years	5 475	197	150	242	425	181	161	134	66
75 years and over	6 045	201	248	459	1 475	174	199	182	75

TIPSII [UPF] GH129 CENSUS90 72583600 06/22/92 4:52 PM MACHINE: C DATA:CENSUS90*H1TIPSDA29. 06/18/92 13:30:56 TAPE: NONE FRAME: 200
TSF:CENSUS90*92. 06/18/92 13:31:35 UTF:CENSUS90*93. 06/18/92 13:31:35 META:CENSUS90*H1TABLES29. 06/18/92 13:47:14

Table 58. **Occupancy, Structural Characteristics, and Age of Householder: 1990**—Con.

[For definitions of terms and meanings of symbols, see text]

Place and [In Selected States] County Subdivision [10,000 or More Persons]	Maryville city	Mehlville CDP	Mexico city	Moberly city	Oakville CDP	O'Fallon city	Overland city	Poplar Bluff city	Raytown city
All housing units	**3 790**	**12 078**	**5 020**	**5 834**	**10 938**	**6 714**	**7 517**	**7 810**	**13 216**
POPULATION									
All persons	**10 663**	**27 557**	**11 290**	**12 839**	**31 750**	**18 698**	**17 987**	**16 996**	**30 601**
Persons in occupied housing units	8 142	27 346	10 798	12 370	31 587	18 405	17 903	16 526	30 286
Per occupied housing unit	2.30	2.42	2.35	2.37	2.99	2.88	2.50	2.34	2.39
Owner-occupied housing units	4 760	20 485	7 419	8 396	27 806	14 535	13 557	9 325	23 947
Per owner-occupied housing unit	2.55	2.70	2.38	2.45	3.23	2.99	2.57	2.36	2.51
Renter-occupied housing units	3 382	6 861	3 379	3 974	3 781	3 870	4 346	7 201	6 339
Per renter-occupied housing unit	2.01	1.84	2.29	2.22	1.95	2.54	2.30	2.31	2.00
TENURE BY RACE AND HISPANIC ORIGIN OF HOUSEHOLDER									
Occupied housing units	**3 545**	**11 307**	**4 589**	**5 216**	**10 547**	**6 382**	**7 169**	**7 077**	**12 697**
Owner-occupied housing units	1 866	7 576	3 112	3 429	8 609	4 861	5 281	3 956	9 527
Percent of occupied housing units	52.6	67.0	67.8	65.7	81.6	76.2	73.7	55.9	75.0
White	1 854	7 518	2 939	3 257	8 541	4 794	5 164	3 730	9 269
Black	2	2	165	150	3	35	60	201	174
American Indian, Eskimo, or Aleut	2	5	3	7	9	16	9	12	30
Asian or Pacific Islander	6	45	4	13	45	5	38	11	26
Other race	2	6	1	2	11	11	10	2	28
Hispanic origin (of any race)	9	55	9	18	66	63	23	17	74
White, not of Hispanic origin	1 849	7 470	2 931	3 241	8 486	4 743	5 149	3 717	9 224
Renter-occupied housing units	1 679	3 731	1 477	1 787	1 938	1 521	1 888	3 121	3 170
White	1 582	3 574	1 211	1 606	1 889	1 440	1 507	2 813	2 930
Black	36	90	246	157	22	55	339	282	197
American Indian, Eskimo, or Aleut	4	13	3	11	5	10	12	13	13
Asian or Pacific Islander	45	35	13	9	17	8	24	10	14
Other race	12	19	4	4	5	8	6	3	16
Hispanic origin (of any race)	19	65	6	15	23	26	21	26	47
White, not of Hispanic origin	1 576	3 530	1 209	1 595	1 871	1 424	1 495	2 794	2 898
VACANCY STATUS									
Vacant housing units	**245**	**771**	**431**	**618**	**391**	**332**	**348**	**733**	**519**
For sale only	36	81	43	117	135	88	79	147	119
For rent	105	557	155	246	173	137	137	282	267
Rented or sold, not occupied	55	50	92	30	37	46	52	47	48
For seasonal, recreational, or occasional use	7	23	18	18	10	27	10	27	15
For migrant workers	–	–	1	–	–	–	–	–	–
Other vacant	42	60	122	207	36	34	70	230	70
Boarded up	2	3	2	3	3	–	3	18	1
UNITS IN STRUCTURE									
All housing units	**3 790**	**12 078**	**5 020**	**5 834**	**10 938**	**6 714**	**7 517**	**7 810**	**13 216**
1, detached	2 363	7 233	3 996	4 364	8 720	4 510	6 131	5 731	10 320
1, attached	50	439	45	71	144	194	70	132	558
2	271	39	411	497	11	105	166	574	296
3 or 4	326	535	265	433	147	98	699	450	405
5 to 9	210	1 109	88	72	285	256	152	357	384
10 to 19	258	1 490	105	46	841	403	209	120	585
20 to 49	182	1 006	–	42	544	232	44	134	212
50 or more	–	176	–	102	211	–	–	144	383
Mobile home or trailer	78	4	77	170	2	884	2	86	4
Other	52	47	33	37	33	32	44	82	69
Owner-occupied housing units	**1 866**	**7 576**	**3 112**	**3 429**	**8 609**	**4 861**	**5 281**	**3 956**	**9 527**
1, detached	1 772	6 877	3 005	3 207	8 264	3 929	5 213	3 780	9 122
1, attached	16	269	12	21	115	115	20	33	254
2	22	10	40	76	3	13	20	35	53
3 or 4	14	70	5	11	13	6	4	20	20
5 or more	4	317	7	2	198	35	4	9	43
Mobile home or trailer	31	4	37	98	1	746	2	53	3
Other	7	29	6	14	15	17	18	26	32
Renter-occupied housing units	**1 679**	**3 731**	**1 477**	**1 787**	**1 938**	**1 521**	**1 888**	**3 121**	**3 170**
1, detached	462	256	742	783	271	443	706	1 476	913
1, attached	32	120	27	36	20	71	45	91	274
2	223	28	292	331	6	73	123	454	224
3 or 4	278	403	214	328	113	85	638	370	343
5 to 9	197	823	74	61	208	199	141	281	338
10 to 19	244	1 107	87	43	622	330	178	108	518
20 to 49	166	803	–	42	477	213	37	134	167
50 or more	–	174	–	93	203	–	–	141	359
Mobile home or trailer	34	–	27	54	1	93	–	25	1
Other	43	17	14	16	17	14	20	41	33
Occupied housing units	**3 545**	**11 307**	**4 589**	**5 216**	**10 547**	**6 382**	**7 169**	**7 077**	**12 697**
AGE OF HOUSEHOLDER									
Owner-occupied housing units	**1 866**	**7 576**	**3 112**	**3 429**	**8 609**	**4 861**	**5 281**	**3 956**	**9 527**
Under 25 years	47	65	48	75	37	195	69	50	107
25 to 34 years	235	1 041	338	440	1 510	1 591	1 034	405	1 325
35 to 44 years	401	1 582	553	653	3 011	1 162	949	667	1 790
45 to 54 years	283	1 403	442	494	1 937	761	686	546	1 541
55 to 64 years	265	1 573	488	514	1 168	639	914	736	1 903
65 to 74 years	316	1 288	671	572	666	380	960	859	1 899
75 years and over	319	624	572	681	280	133	669	693	962
Renter-occupied housing units	**1 679**	**3 731**	**1 477**	**1 787**	**1 938**	**1 521**	**1 888**	**3 121**	**3 170**
Under 25 years	695	609	192	340	289	279	176	373	353
25 to 34 years	392	1 405	455	492	788	650	713	848	1 092
35 to 44 years	171	676	259	269	346	257	389	522	605
45 to 54 years	83	340	148	153	186	135	228	337	265
55 to 64 years	64	183	113	115	74	62	139	308	196
65 to 74 years	87	246	143	160	88	70	134	345	233
75 years and over	187	272	167	258	167	68	109	388	426

TIPSII [UPF] GH129 CENSUS90 72583600 06/22/92 4:52 PM MACHINE: C DATA:CENSUS90*H1TIPSDA29. 06/18/92 13:30:56 TAPE: NONE FRAME: 201
TSF:CENSUS90*92. 06/18/92 13:31:35 UTF:CENSUS90*93. 06/18/92 13:31:35 META:CENSUS90*H1TABLES29. 06/18/92 13:47:14

Table 58. **Occupancy, Structural Characteristics, and Age of Householder: 1990**—Con.

[For definitions of terms and meanings of symbols, see text]

Place and [In Selected States] County Subdivision [10,000 or More Persons]	Richmond Heights city	Rolla city	St. Ann city	St. Charles city	St. Joseph city	St. Louis city	St. Peters city	Sappington CDP
All housing units	**4 988**	**5 866**	**6 784**	**23 246**	**31 276**	**194 919**	**15 773**	**4 555**
POPULATION								
All persons	**10 448**	**14 090**	**14 489**	**54 555**	**71 852**	**396 685**	**45 779**	**10 917**
Persons in occupied housing units	10 328	11 984	14 434	53 173	69 428	385 916	45 659	10 588
Per occupied housing unit	2.18	2.25	2.28	2.45	2.44	2.34	3.00	2.42
Owner-occupied housing units	7 019	6 242	9 416	35 680	47 820	192 253	39 700	8 746
Per owner-occupied housing unit	2.54	2.45	2.53	2.76	2.56	2.59	3.11	2.64
Renter-occupied housing units	3 309	5 742	5 018	17 493	21 608	193 663	5 959	1 842
Per renter-occupied housing unit	1.69	2.08	1.93	2.00	2.22	2.14	2.42	1.73
TENURE BY RACE AND HISPANIC ORIGIN OF HOUSEHOLDER								
Occupied housing units	**4 728**	**5 318**	**6 319**	**21 670**	**28 411**	**164 931**	**15 223**	**4 374**
Owner-occupied housing units	2 768	2 552	3 725	12 937	18 698	74 352	12 756	3 307
Percent of occupied housing units	58.5	48.0	58.9	59.7	65.8	45.1	83.8	75.6
White	2 347	2 484	3 664	12 726	18 134	49 155	12 404	3 273
Black	383	24	20	131	385	24 633	232	1
American Indian, Eskimo, or Aleut	2	11	16	27	48	131	22	4
Asian or Pacific Islander	33	30	18	43	39	287	81	27
Other race	3	3	7	10	92	146	17	2
Hispanic origin (of any race)	24	9	29	68	309	757	105	21
White, not of Hispanic origin	2 333	2 479	3 643	12 669	17 925	48 619	12 323	3 255
Renter-occupied housing units	1 960	2 766	2 594	8 733	9 713	90 579	2 467	1 067
White	1 695	2 416	2 168	8 203	9 056	46 744	2 331	1 050
Black	228	90	379	408	508	42 217	95	6
American Indian, Eskimo, or Aleut	4	9	5	35	49	290	7	1
Asian or Pacific Islander	29	237	26	61	30	1 001	20	9
Other race	4	14	16	26	70	327	14	1
Hispanic origin (of any race)	21	35	36	114	179	1 148	34	6
White, not of Hispanic origin	1 680	2 396	2 146	8 123	8 955	46 060	2 311	1 045
VACANCY STATUS								
Vacant housing units	**260**	**548**	**465**	**1 576**	**2 865**	**29 988**	**550**	**181**
For sale only	39	69	39	193	414	2 560	275	43
For rent	113	362	304	1 026	1 085	13 818	148	89
Rented or sold, not occupied	30	53	45	103	182	3 480	48	15
For seasonal, recreational, or occasional use	5	14	36	84	46	215	16	12
For migrant workers	–	–	–	–	–	117	–	–
Other vacant	73	50	41	170	1 138	9 798	63	22
Boarded up	13	–	1	11	121	4 059	3	2
UNITS IN STRUCTURE								
All housing units	**4 988**	**5 866**	**6 784**	**23 246**	**31 276**	**194 919**	**15 773**	**4 555**
1, detached	2 902	3 463	4 129	11 748	21 778	71 089	11 752	3 019
1, attached	72	99	225	812	776	6 423	1 340	263
2	696	335	632	1 058	2 083	38 472	99	23
3 or 4	393	518	131	1 178	1 668	34 479	581	315
5 to 9	403	346	481	1 571	1 364	11 322	523	335
10 to 19	237	372	527	2 656	1 228	8 824	888	302
20 to 49	252	119	373	1 510	571	6 473	82	43
50 or more	–	243	251	615	461	15 759	–	171
Mobile home or trailer	1	326	1	1 933	1 106	60	396	27
Other	32	45	34	165	241	2 018	112	57
Owner-occupied housing units	**2 768**	**2 552**	**3 725**	**12 937**	**18 698**	**74 352**	**12 756**	**3 307**
1, detached	2 527	2 319	3 578	10 438	17 111	57 204	10 886	2 857
1, attached	36	26	48	447	316	2 495	933	161
2	177	14	78	131	327	10 442	21	9
3 or 4	10	8	5	55	110	2 051	174	33
5 or more	7	14	2	137	45	1 531	298	191
Mobile home or trailer	1	160	1	1 660	693	41	361	23
Other	10	11	13	69	96	588	83	33
Renter-occupied housing units	**1 960**	**2 766**	**2 594**	**8 733**	**9 713**	**90 579**	**2 467**	**1 067**
1, detached	279	927	463	998	3 449	9 003	620	106
1, attached	27	67	163	291	361	2 388	302	73
2	479	271	508	839	1 335	20 444	73	11
3 or 4	347	434	112	1 036	1 211	25 353	372	249
5 to 9	358	303	341	1 378	1 081	8 117	285	227
10 to 19	216	294	459	2 183	1 007	6 641	706	187
20 to 49	239	95	290	1 279	446	4 985	64	29
50 or more	–	238	239	467	423	12 554	–	160
Mobile home or trailer	–	108	–	172	290	11	19	1
Other	15	29	19	90	110	1 083	26	24
Occupied housing units	**4 728**	**5 318**	**6 319**	**21 670**	**28 411**	**164 931**	**15 223**	**4 374**
AGE OF HOUSEHOLDER								
Owner-occupied housing units	**2 768**	**2 552**	**3 725**	**12 937**	**18 698**	**74 352**	**12 756**	**3 307**
Under 25 years	15	59	60	257	302	931	174	22
25 to 34 years	426	350	677	2 585	2 812	10 070	3 923	285
35 to 44 years	581	468	669	3 014	3 640	13 572	4 554	592
45 to 54 years	417	436	505	2 566	2 754	10 562	2 069	659
55 to 64 years	422	431	684	2 093	3 092	13 025	1 051	784
65 to 74 years	461	474	812	1 556	3 372	13 916	745	624
75 years and over	446	334	318	866	2 726	12 276	240	341
Renter-occupied housing units	**1 960**	**2 766**	**2 594**	**8 733**	**9 713**	**90 579**	**2 467**	**1 067**
Under 25 years	251	851	345	1 347	1 538	8 792	321	69
25 to 34 years	849	872	897	3 657	2 968	26 983	1 039	240
35 to 44 years	340	381	522	1 562	1 594	16 560	555	174
45 to 54 years	149	184	265	735	919	9 068	214	86
55 to 64 years	109	117	166	410	692	8 836	107	87
65 to 74 years	127	153	171	419	826	9 712	114	128
75 years and over	135	208	228	603	1 176	10 628	117	283

TIPSII [UPF] GH129 CENSUS90 72583600 06/22/92 4:52 PM MACHINE: C DATA:CENSUS90*H1TIPSDA29. 06/18/92 13:30:56 TAPE: NONE FRAME: 202
TSF:CENSUS90*92. 06/18/92 13:31:35 UTF:CENSUS90*93. 06/18/92 13:31:35 META:CENSUS90*H1TABLES29. 06/18/92 13:47:14

Table 58. **Occupancy, Structural Characteristics, and Age of Householder: 1990**—Con.

[For definitions of terms and meanings of symbols, see text]

Place and [In Selected States] County Subdivision [10,000 or More Persons]	Sedalia city	Sikeston city	Spanish Lake CDP	Springfield city	University City city	Warrensburg city	Washington city	Webster Groves city
All housing units	**9 314**	**7 329**	**8 652**	**62 472**	**17 706**	**5 460**	**4 338**	**9 394**
POPULATION								
All persons	**19 800**	**17 641**	**20 322**	**140 494**	**40 087**	**15 244**	**10 704**	**22 987**
Persons in occupied housing units	19 541	17 305	20 090	130 614	39 762	11 287	10 438	22 460
Per occupied housing unit	2.32	2.55	2.49	2.28	2.40	2.26	2.55	2.51
Owner-occupied housing units	13 912	10 477	13 263	75 503	25 908	5 286	7 738	19 769
Per owner-occupied housing unit	2.40	2.61	2.84	2.37	2.66	2.50	2.73	2.63
Renter-occupied housing units	5 629	6 828	6 827	55 111	13 854	6 001	2 700	2 691
Per renter-occupied housing unit	2.16	2.46	2.01	2.16	2.03	2.08	2.14	1.90
TENURE BY RACE AND HISPANIC ORIGIN OF HOUSEHOLDER								
Occupied housing units	**8 416**	**6 793**	**8 071**	**57 353**	**16 556**	**5 002**	**4 099**	**8 949**
Owner-occupied housing units	5 807	4 015	4 675	31 829	9 727	2 117	2 835	7 531
Percent of occupied housing units	69.0	59.1	57.9	55.5	58.8	42.3	69.2	84.2
White	5 548	3 695	4 470	31 066	5 299	2 002	2 815	7 081
Black	223	306	174	449	4 333	79	13	402
American Indian, Eskimo, or Aleut	13	9	5	138	5	9	2	7
Asian or Pacific Islander	13	5	23	147	78	22	5	33
Other race	10	–	3	29	12	5	–	8
Hispanic origin (of any race)	36	8	33	149	71	16	7	39
White, not of Hispanic origin	5 524	3 690	4 444	30 952	5 250	1 992	2 808	7 050
Renter-occupied housing units	2 609	2 778	3 396	25 524	6 829	2 885	1 264	1 418
White	2 374	2 152	2 063	24 301	4 076	2 577	1 237	1 220
Black	211	599	1 277	712	2 456	212	19	172
American Indian, Eskimo, or Aleut	10	11	7	224	13	9	4	2
Asian or Pacific Islander	5	7	32	209	259	71	4	21
Other race	9	9	17	78	25	16	–	3
Hispanic origin (of any race)	27	25	30	272	79	50	10	8
White, not of Hispanic origin	2 356	2 139	2 052	24 127	4 040	2 546	1 229	1 214
VACANCY STATUS								
Vacant housing units	**898**	**536**	**581**	**5 119**	**1 150**	**458**	**239**	**445**
For sale only	185	171	60	789	198	56	49	124
For rent	304	222	417	2 737	684	261	107	161
Rented or sold, not occupied	42	25	54	348	115	59	30	76
For seasonal, recreational, or occasional use	15	23	10	123	18	22	5	11
For migrant workers	–	1	1	1	–	1	–	–
Other vacant	352	94	39	1 121	135	59	48	73
Boarded up	15	9	2	70	13	4	4	5
UNITS IN STRUCTURE								
All housing units	**9 314**	**7 329**	**8 652**	**62 472**	**17 706**	**5 460**	**4 338**	**9 394**
1, detached	7 219	5 328	4 996	42 132	9 980	2 822	2 898	7 999
1, attached	106	133	358	1 388	270	71	120	88
2	556	662	22	3 041	1 500	385	403	125
3 or 4	567	336	475	2 419	2 697	785	278	122
5 to 9	260	379	946	2 513	1 396	348	293	77
10 to 19	204	121	1 239	3 234	640	383	171	230
20 to 49	154	5	554	3 905	335	135	–	351
50 or more	–	75	–	1 801	778	109	–	350
Mobile home or trailer	193	236	2	1 678	11	340	122	2
Other	55	54	60	361	99	82	53	50
Owner-occupied housing units	**5 807**	**4 015**	**4 675**	**31 829**	**9 727**	**2 117**	**2 835**	**7 531**
1, detached	5 528	3 802	4 583	29 798	8 908	1 970	2 508	7 270
1, attached	32	20	32	439	135	12	86	65
2	66	44	2	271	437	27	88	33
3 or 4	27	5	8	79	126	17	20	9
5 or more	15	5	37	75	64	3	22	135
Mobile home or trailer	118	118	1	1 063	8	76	89	2
Other	21	21	12	104	49	12	22	17
Renter-occupied housing units	**2 609**	**2 778**	**3 396**	**25 524**	**6 829**	**2 885**	**1 264**	**1 418**
1, detached	1 186	1 194	290	9 819	724	697	278	498
1, attached	48	104	251	792	117	56	29	16
2	340	557	18	2 414	944	325	262	81
3 or 4	462	293	418	1 995	2 318	660	237	109
5 to 9	183	318	850	2 156	1 141	327	267	74
10 to 19	170	105	1 069	2 813	553	358	142	178
20 to 49	138	5	451	3 347	303	99	–	240
50 or more	–	75	–	1 539	685	108	–	191
Mobile home or trailer	57	100	1	449	2	191	23	–
Other	25	27	48	200	42	64	26	31
Occupied housing units	**8 416**	**6 793**	**8 071**	**57 353**	**16 556**	**5 002**	**4 099**	**8 949**
AGE OF HOUSEHOLDER								
Owner-occupied housing units	**5 807**	**4 015**	**4 675**	**31 829**	**9 727**	**2 117**	**2 835**	**7 531**
Under 25 years	95	60	47	500	58	61	43	46
25 to 34 years	844	517	751	4 262	1 280	327	555	1 152
35 to 44 years	937	844	1 007	6 154	2 394	445	540	1 923
45 to 54 years	796	707	830	4 995	2 010	336	414	1 167
55 to 64 years	971	656	918	5 376	1 639	337	464	1 078
65 to 74 years	1 133	737	714	5 867	1 327	302	429	1 148
75 years and over	1 031	494	408	4 675	1 019	309	390	1 017
Renter-occupied housing units	**2 609**	**2 778**	**3 396**	**25 524**	**6 829**	**2 885**	**1 264**	**1 418**
Under 25 years	434	331	412	6 169	924	1 280	165	70
25 to 34 years	757	820	1 247	7 882	2 219	781	443	380
35 to 44 years	440	532	698	4 229	1 300	321	230	257
45 to 54 years	240	310	301	2 224	513	113	111	88
55 to 64 years	195	236	144	1 490	354	85	76	85
65 to 74 years	242	260	206	1 553	497	114	91	144
75 years and over	301	289	388	1 977	1 022	191	148	394

TIPSII [UPF] GH129 CENSUS90 72583600 06/22/92 4:52 PM MACHINE: C DATA:CENSUS90*H1TIPSDA29. 06/18/92 13:30:56 TAPE: NONE FRAME: 203
TSF:CENSUS90*92. 06/18/92 13:31:35 UTF:CENSUS90*93. 06/18/92 13:31:35 META:CENSUS90*H1TABLES29. 06/18/92 13:47:14

Table 59. **Utilization Characteristics: 1990**

[For definitions of terms and meanings of symbols, see text]

Place and [In Selected States] County Subdivision [10,000 or More Persons]	Affton CDP	Arnold city	Ballwin city	Bellefontaine Neighbors city	Belton city	Berkeley city	Blue Springs city	Bridgeton city	Cape Girardeau city	Carthage city
ROOMS										
All housing units	**9 243**	**6 986**	**8 158**	**4 562**	**6 854**	**4 706**	**14 246**	**7 123**	**14 627**	**4 725**
1 room	3	13	7	–	38	5	42	21	176	15
2 rooms	65	80	62	14	185	40	151	67	648	117
3 rooms	646	350	392	49	558	230	732	260	1 658	361
4 rooms	1 370	1 571	671	307	1 306	1 014	1 559	1 426	3 216	846
5 rooms	3 307	2 238	1 379	1 927	1 690	1 838	2 686	1 435	2 938	1 275
6 rooms	2 297	1 548	1 454	1 522	1 478	1 033	3 496	1 428	2 168	1 048
7 rooms	1 026	739	1 709	509	947	367	2 733	1 304	1 572	554
8 rooms	349	298	1 525	158	430	118	1 548	765	1 126	285
9 or more rooms	180	149	959	76	222	61	1 299	417	1 125	224
Median	5.3	5.2	6.6	5.5	5.3	5.1	6.1	5.7	5.0	5.3
Owner-occupied housing units	**7 214**	**5 234**	**6 024**	**4 131**	**4 408**	**3 021**	**9 739**	**4 922**	**7 709**	**3 076**
1 room	–	1	–	–	5	–	1	4	5	3
2 rooms	4	14	3	10	39	13	11	11	25	11
3 rooms	60	93	23	22	121	39	80	66	111	47
4 rooms	594	803	130	229	634	407	268	397	940	385
5 rooms	2 903	1 866	761	1 740	1 217	1 290	1 458	955	1 710	882
6 rooms	2 167	1 373	1 228	1 435	1 061	806	2 839	1 183	1 648	848
7 rooms	978	675	1 528	481	769	317	2 414	1 188	1 313	469
8 rooms	335	275	1 433	147	382	99	1 442	719	982	243
9 or more rooms	173	134	918	67	180	50	1 226	399	975	188
Median	5.5	5.4	7.1	5.5	5.7	5.3	6.6	6.4	6.1	5.7
Renter-occupied housing units	**1 705**	**1 430**	**1 825**	**323**	**1 985**	**1 259**	**3 790**	**1 871**	**5 733**	**1 230**
1 room	1	9	7	–	28	4	40	15	148	7
2 rooms	56	46	54	4	124	25	137	54	523	65
3 rooms	488	233	337	26	332	163	533	168	1 283	252
4 rooms	681	647	484	70	505	455	1 066	881	1 938	355
5 rooms	333	281	524	129	390	373	1 046	400	1 011	312
6 rooms	94	138	189	54	366	171	570	202	414	142
7 rooms	38	48	139	24	159	44	262	96	202	54
8 rooms	8	18	63	9	39	15	86	42	111	30
9 or more rooms	6	10	28	7	42	9	50	13	103	13
Median	4.0	4.2	4.6	5.0	4.5	4.5	4.6	4.3	4.0	4.3
DURATION OF VACANCY										
Vacant-for-sale-only housing units	**49**	**100**	**95**	**55**	**94**	**72**	**225**	**47**	**185**	**66**
Less than 2 months	6	18	26	9	16	13	52	4	28	9
2 up to 6 months	26	46	38	24	53	25	127	29	92	21
6 or more months	17	36	31	22	25	34	46	14	65	36
Vacant-for-rent housing units	**196**	**118**	**130**	**14**	**269**	**184**	**365**	**192**	**632**	**136**
Less than 2 months	88	48	64	5	71	62	145	84	233	41
2 up to 6 months	71	42	59	3	142	83	136	86	307	64
6 or more months	37	28	7	6	56	39	84	22	92	31
PERSONS IN UNIT										
Owner-occupied housing units	**7 214**	**5 234**	**6 024**	**4 131**	**4 408**	**3 021**	**9 739**	**4 922**	**7 709**	**3 076**
1 person	1 586	789	718	1 106	788	572	938	880	1 591	830
2 persons	2 951	1 721	1 949	1 631	1 429	916	2 680	1 805	2 905	1 171
3 persons	1 175	1 085	1 251	629	866	564	2 161	989	1 378	440
4 persons	989	1 035	1 368	486	861	485	2 607	746	1 235	410
5 persons	371	420	542	198	343	284	989	341	419	151
6 persons	96	131	151	65	81	119	270	110	124	57
7 or more persons	46	53	45	16	40	81	94	51	57	17
Median	2.18	2.60	2.78	2.09	2.49	2.54	3.08	2.38	2.28	2.10
Renter-occupied housing units	**1 705**	**1 430**	**1 825**	**323**	**1 985**	**1 259**	**3 790**	**1 871**	**5 733**	**1 230**
1 person	783	351	660	100	492	281	1 074	654	2 508	523
2 persons	508	402	607	99	440	275	1 135	629	1 733	265
3 persons	200	295	306	62	373	283	698	320	753	186
4 persons	157	218	176	34	378	255	558	188	458	136
5 persons	44	116	56	19	197	103	233	65	161	73
6 persons	8	31	14	7	73	48	61	11	74	31
7 or more persons	5	17	6	2	32	14	31	4	46	16
Median	1.64	2.41	1.92	2.12	2.66	2.76	2.22	1.95	1.71	1.85
PERSONS PER ROOM										
Owner-occupied housing units	**7 214**	**5 234**	**6 024**	**4 131**	**4 408**	**3 021**	**9 739**	**4 922**	**7 709**	**3 076**
0.50 or less	5 333	3 153	4 556	3 168	2 830	1 771	6 507	3 726	5 996	2 343
0.51 to 0.75	1 239	1 223	1 136	583	967	585	2 416	839	1 212	471
0.76 to 1.00	575	775	309	340	545	522	743	317	445	221
1.01 to 1.50	60	79	22	36	47	117	63	31	50	34
1.51 or more	7	4	1	4	19	26	10	9	6	7
Mean	.43	.51	.41	.41	.48	.53	.46	.42	.40	.40
Renter-occupied housing units	**1 705**	**1 430**	**1 825**	**323**	**1 985**	**1 259**	**3 790**	**1 871**	**5 733**	**1 230**
0.50 or less	1 226	703	1 322	215	971	575	2 269	1 326	3 922	804
0.51 to 0.75	279	381	341	74	474	318	859	332	1 036	218
0.76 to 1.00	169	273	141	28	421	292	556	180	624	167
1.01 to 1.50	27	64	13	5	91	57	89	22	99	34
1.51 or more	4	9	8	1	28	17	17	11	52	7
Mean	.48	.61	.46	.47	.61	.63	.53	.48	.49	.52
Occupied housing units	**8 919**	**6 664**	**7 849**	**4 454**	**6 393**	**4 280**	**13 529**	**6 793**	**13 442**	**4 306**
HOUSEHOLDER 65 YEARS AND OVER										
Occupied housing units	**2 960**	**970**	**1 131**	**1 758**	**812**	**751**	**1 405**	**1 395**	**3 179**	**1 487**
1-person households	1 209	365	360	739	400	262	616	555	1 575	801
Mean number of persons per room	.32	.38	.30	.31	.33	.39	.32	.32	.31	.29
Units in structure:										
1, detached or attached	2 631	674	869	1 713	486	710	1 012	962	2 309	1 246
2 or more	312	76	255	39	132	36	380	322	750	219
Mobile home, trailer, or other	17	220	7	6	194	5	13	111	120	22
Specified owner	2 435	596	808	1 592	408	643	846	876	1 984	1 107
Mean value (dollars)	74 900	65 400	110 100	58 200	57 000	45 500	74 400	87 400	55 200	40 500
Specified renter	335	91	205	64	178	65	434	241	849	278
Mean contract rent (dollars)	320	323	462	368	252	302	271	397	287	172
With meals included in rent	–	–	–	–	12	–	1	–	113	1
Mean contract rent (dollars)	–	–	–	–	874	–	875	–	644	875
No meals included in rent	321	84	202	56	157	60	418	224	699	263
No cash rent	14	7	3	8	9	5	15	17	37	14

TIPSII [UPF] GH129 CENSUS90 72583600 06/22/92 4:52 PM MACHINE: C DATA:CENSUS90*H1TIPSDA29. 06/18/92 13:30:56 TAPE: NONE FRAME: 204
TSF:CENSUS90*92. 06/18/92 13:31:35 UTF:CENSUS90*93. 06/18/92 13:31:35 META:CENSUS90*H1TABLES29. 06/18/92 13:47:14

Table 59. **Utilization Characteristics: 1990** —Con.

[For definitions of terms and meanings of symbols, see text]

Place and [In Selected States] County Subdivision [10,000 or More Persons]	Chesterfield city	Clayton city	Columbia city	Concord CDP	Crestwood city	Creve Coeur city	Excelsior Springs city	Farmington city	Ferguson city	Florissant city
ROOMS										
All housing units	**14 019**	**5 800**	**27 551**	**7 647**	**4 591**	**5 403**	**4 229**	**4 128**	**9 346**	**19 797**
1 room	97	44	699	7	8	32	38	6	17	24
2 rooms	253	83	1 415	23	29	136	157	69	89	125
3 rooms	642	447	3 154	210	173	470	491	520	695	1 093
4 rooms	1 155	1 030	6 996	961	277	656	740	904	1 916	2 435
5 rooms	1 326	1 251	4 865	1 394	890	718	1 071	1 020	2 692	6 615
6 rooms	1 083	854	3 279	1 832	1 379	588	864	767	2 063	5 389
7 rooms	1 823	726	2 390	1 827	1 096	809	424	401	1 072	2 586
8 rooms	3 698	569	2 072	918	503	849	249	245	481	1 066
9 or more rooms	3 942	796	2 681	475	236	1 145	195	196	321	464
Median	7.7	5.6	4.8	6.2	6.2	6.6	5.1	5.1	5.2	5.4
Owner-occupied housing units	**10 420**	**2 688**	**11 308**	**6 532**	**4 089**	**3 651**	**2 450**	**2 504**	**6 025**	**15 147**
1 room	3	3	8	1	4	–	3	–	–	–
2 rooms	16	6	68	6	15	3	10	6	12	9
3 rooms	58	23	261	28	38	41	47	31	55	108
4 rooms	236	99	1 268	429	190	124	276	365	650	855
5 rooms	455	319	1 806	1 232	784	348	707	730	1 887	5 516
6 rooms	782	459	1 893	1 740	1 287	492	682	640	1 697	4 840
7 rooms	1 608	538	1 806	1 762	1 059	742	349	344	985	2 382
8 rooms	3 484	495	1 774	893	485	810	208	218	446	1 014
9 or more rooms	3 778	746	2 424	441	227	1 091	168	170	293	423
Median	8.1	7.3	6.7	6.4	6.3	7.6	5.8	5.7	5.7	5.7
Renter-occupied housing units	**2 695**	**2 696**	**14 533**	**920**	**419**	**1 455**	**1 404**	**1 245**	**2 725**	**4 030**
1 room	79	36	619	5	3	29	30	4	15	24
2 rooms	209	69	1 219	17	11	124	125	54	66	110
3 rooms	504	396	2 626	161	119	368	359	427	564	894
4 rooms	726	863	5 213	446	82	477	358	389	1 075	1 417
5 rooms	625	826	2 701	139	92	290	295	212	607	895
6 rooms	234	285	1 231	68	64	69	144	89	281	447
7 rooms	133	143	507	47	25	48	56	39	68	161
8 rooms	105	49	230	20	15	23	28	16	30	45
9 or more rooms	80	29	187	17	8	27	9	15	19	37
Median	4.3	4.5	4.0	4.1	4.4	3.9	4.0	3.9	4.2	4.2
DURATION OF VACANCY										
Vacant-for-sale-only housing units	**203**	**84**	**279**	**64**	**30**	**88**	**59**	**75**	**135**	**128**
Less than 2 months	34	10	43	8	6	6	9	13	16	27
2 up to 6 months	96	44	126	23	14	54	25	36	60	67
6 or more months	73	30	110	33	10	28	25	26	59	34
Vacant-for-rent housing units	**517**	**166**	**927**	**63**	**22**	**120**	**165**	**219**	**284**	**338**
Less than 2 months	263	45	393	27	13	56	37	62	63	167
2 up to 6 months	175	95	398	28	7	57	89	119	129	120
6 or more months	79	26	136	8	2	7	39	38	92	51
PERSONS IN UNIT										
Owner-occupied housing units	**10 420**	**2 688**	**11 308**	**6 532**	**4 089**	**3 651**	**2 450**	**2 504**	**6 025**	**15 147**
1 person	1 048	674	2 460	930	787	666	452	597	1 283	2 473
2 persons	3 267	1 013	4 184	2 482	1 716	1 545	851	942	2 199	5 428
3 persons	2 049	396	1 981	1 293	687	586	460	407	1 030	3 015
4 persons	2 605	403	1 814	1 134	576	550	427	350	874	2 612
5 persons	1 072	144	631	504	227	224	185	136	417	1 159
6 persons	280	43	165	126	68	62	53	48	144	315
7 or more persons	99	15	73	63	28	18	22	24	78	145
Median	2.94	2.16	2.26	2.44	2.23	2.25	2.41	2.20	2.29	2.44
Renter-occupied housing units	**2 695**	**2 696**	**14 533**	**920**	**419**	**1 455**	**1 404**	**1 245**	**2 725**	**4 030**
1 person	1 228	1 517	5 873	374	177	831	600	539	1 010	1 664
2 persons	891	775	4 771	334	113	433	308	323	746	1 153
3 persons	296	232	2 069	120	58	104	227	162	463	594
4 persons	184	122	1 162	62	43	60	165	126	320	391
5 persons	73	39	423	21	24	19	69	70	127	159
6 persons	14	8	131	7	2	5	20	20	35	49
7 or more persons	9	3	104	2	2	3	15	5	24	20
Median	1.63	1.50–	1.79	1.76	1.79	1.50–	1.83	1.76	1.97	1.80
PERSONS PER ROOM										
Owner-occupied housing units	**10 420**	**2 688**	**11 308**	**6 532**	**4 089**	**3 651**	**2 450**	**2 504**	**6 025**	**15 147**
0.50 or less	9 082	2 436	9 354	4 768	3 207	3 298	1 687	1 872	4 307	10 069
0.51 to 0.75	1 166	217	1 409	1 278	642	312	475	416	989	3 061
0.76 to 1.00	149	27	443	440	217	37	249	191	620	1 839
1.01 to 1.50	22	5	75	39	20	3	34	23	96	163
1.51 or more	1	3	27	7	3	1	5	2	13	15
Mean	.38	.33	.37	.43	.40	.33	.45	.42	.44	.47
Renter-occupied housing units	**2 695**	**2 696**	**14 533**	**920**	**419**	**1 455**	**1 404**	**1 245**	**2 725**	**4 030**
0.50 or less	2 085	2 318	9 724	710	294	1 205	860	793	1 731	2 813
0.51 to 0.75	402	218	2 403	148	75	140	275	253	531	718
0.76 to 1.00	179	135	1 877	51	47	90	205	169	378	416
1.01 to 1.50	19	14	336	7	3	11	50	28	68	66
1.51 or more	10	11	193	4	–	9	14	2	17	17
Mean	.43	.37	.50	.45	.46	.40	.54	.53	.53	.49
Occupied housing units	**13 115**	**5 384**	**25 841**	**7 452**	**4 508**	**5 106**	**3 854**	**3 749**	**8 750**	**19 177**
HOUSEHOLDER 65 YEARS AND OVER										
Occupied housing units	**1 974**	**1 319**	**3 699**	**1 694**	**1 364**	**1 220**	**921**	**1 190**	**2 179**	**4 202**
1-person households	808	695	1 776	529	468	439	541	610	920	1 604
Mean number of persons per room	.29	.26	.29	.31	.30	.27	.32	.31	.32	.34
Units in structure:										
1, detached or attached	1 074	566	2 609	1 519	1 303	776	580	864	1 815	3 350
2 or more	838	737	903	166	31	430	320	231	355	829
Mobile home, trailer, or other	62	16	187	9	30	14	21	95	9	23
Specified owner	975	529	2 192	1 410	1 206	698	499	738	1 682	3 071
Mean value (dollars)	168 000	242 400	72 700	94 800	94 000	205 100	50 200	50 800	61 200	65 700
Specified renter	543	440	1 027	139	54	112	348	291	390	810
Mean contract rent (dollars)	803	569	345	403	277	619	187	225	350	369
With meals included in rent	256	1	96	–	–	–	–	1	1	2
Mean contract rent (dollars)	912	313	1 114	–	–	–	–	875	1 250	882
No meals included in rent	271	424	857	124	49	97	334	273	378	784
No cash rent	16	15	74	15	5	15	14	17	11	24

TIPSII [UPF] GH129 CENSUS90 72583600 06/22/92 4:52 PM MACHINE: C DATA:CENSUS90*H1TIPSDA29. 06/18/92 13:30:56 TAPE: NONE FRAME: 205
TSF:CENSUS90*92. 06/18/92 13:31:35 UTF:CENSUS90*93. 06/18/92 13:31:35 META:CENSUS90*H1TABLES29. 06/18/92 13:47:14

[For definitions of terms and meanings of symbols, see text]

Place and [In Selected States] County Subdivision [10,000 or More Persons]	Fort Leonard Wood CDP	Fulton city	Gladstone city	Grandview city	Hannibal city	Hazelwood city	Independence city	Jefferson City city	Jennings city	Joplin city
ROOMS										
All housing units	**2 870**	**3 750**	**11 076**	**10 315**	**7 896**	**6 765**	**48 262**	**15 437**	**6 914**	**19 367**
1 room	–	19	226	94	72	22	407	130	41	295
2 rooms	31	95	255	292	237	175	1 341	494	117	569
3 rooms	121	352	594	920	763	674	4 147	1 687	583	2 028
4 rooms	524	821	1 704	1 780	1 552	1 324	8 320	2 840	1 648	4 364
5 rooms	1 024	960	2 381	2 215	2 034	1 862	12 857	2 597	2 699	5 244
6 rooms	879	664	2 339	2 001	1 546	1 654	10 667	2 833	1 178	3 516
7 rooms	213	382	1 656	1 504	835	684	5 761	2 220	411	1 707
8 rooms	58	255	1 087	892	433	253	2 729	1 358	149	802
9 or more rooms	20	202	834	617	424	117	2 033	1 278	88	842
Median	5.2	5.1	5.7	5.4	5.2	5.1	5.3	5.5	4.9	5.0
Owner-occupied housing units	**9**	**2 117**	**7 247**	**5 773**	**4 742**	**4 035**	**30 417**	**8 428**	**4 818**	**10 550**
1 room	–	1	4	1	3	4	18	4	1	7
2 rooms	–	8	8	7	11	18	93	17	27	34
3 rooms	2	21	71	61	91	141	478	72	102	234
4 rooms	–	262	339	243	707	280	2 993	482	954	1 625
5 rooms	2	620	1 543	1 203	1 323	1 285	8 698	1 353	2 165	3 177
6 rooms	2	497	1 951	1 579	1 197	1 365	8 788	2 192	1 010	2 636
7 rooms	–	328	1 526	1 310	682	608	5 102	1 906	356	1 409
8 rooms	1	214	1 014	803	372	227	2 424	1 237	129	688
9 or more rooms	2	166	791	566	356	107	1 823	1 165	74	740
Median	5.8	5.8	6.4	6.4	5.7	5.7	5.8	6.5	5.1	5.6
Renter-occupied housing units	**2 766**	**1 302**	**3 288**	**3 498**	**2 352**	**2 320**	**14 905**	**5 734**	**1 570**	**6 924**
1 room	–	10	203	86	50	18	325	99	36	203
2 rooms	31	77	231	258	158	140	1 063	375	74	403
3 rooms	118	280	464	689	524	431	3 084	1 318	419	1 508
4 rooms	510	447	1 162	1 151	664	903	4 491	2 002	531	2 216
5 rooms	967	270	700	736	540	484	3 497	1 031	345	1 586
6 rooms	863	124	329	304	261	253	1 521	523	103	666
7 rooms	206	40	112	159	89	57	522	233	37	213
8 rooms	55	31	52	74	31	24	244	85	14	79
9 or more rooms	16	23	35	41	35	10	158	68	11	50
Median	5.2	4.1	4.1	4.1	4.2	4.1	4.2	4.0	4.0	4.1
DURATION OF VACANCY										
Vacant-for-sale-only housing units	**–**	**83**	**99**	**134**	**105**	**66**	**503**	**176**	**143**	**325**
Less than 2 months	–	1	19	19	15	8	71	28	14	62
2 up to 6 months	–	10	49	48	22	27	219	66	32	139
6 or more months	–	72	31	67	68	31	213	82	97	124
Vacant-for-rent housing units	**63**	**155**	**356**	**796**	**247**	**246**	**1 551**	**641**	**142**	**739**
Less than 2 months	44	32	214	212	92	111	552	251	36	306
2 up to 6 months	14	47	128	462	77	126	693	263	55	255
6 or more months	5	76	14	122	78	9	306	127	51	178
PERSONS IN UNIT										
Owner-occupied housing units	**9**	**2 117**	**7 247**	**5 773**	**4 742**	**4 035**	**30 417**	**8 428**	**4 818**	**10 550**
1 person	–	550	1 117	862	1 164	869	5 944	1 843	1 285	2 858
2 persons	1	823	2 870	1 926	1 634	1 365	11 783	3 130	1 504	4 058
3 persons	3	313	1 411	1 158	754	736	5 553	1 411	833	1 642
4 persons	2	274	1 217	1 120	717	667	4 707	1 327	660	1 322
5 persons	2	120	481	466	322	285	1 694	503	325	489
6 persons	1	28	115	167	111	76	489	146	136	137
7 or more persons	–	9	36	74	40	37	247	68	75	44
Median	3.75	2.12	2.37	2.59	2.24	2.34	2.29	2.26	2.25	2.10
Renter-occupied housing units	**2 766**	**1 302**	**3 288**	**3 498**	**2 352**	**2 320**	**14 905**	**5 734**	**1 570**	**6 924**
1 person	47	546	1 412	1 304	1 013	934	5 899	3 028	635	2 856
2 persons	471	330	1 029	934	535	791	4 094	1 381	413	1 984
3 persons	753	201	452	619	365	328	2 235	691	262	1 030
4 persons	924	139	260	403	256	186	1 669	399	159	657
5 persons	410	54	99	143	116	56	666	155	56	271
6 persons	121	19	19	54	46	19	233	53	28	85
7 or more persons	40	13	17	41	21	6	109	27	17	41
Median	3.62	1.82	1.73	1.98	1.80	1.79	1.88	1.50–	1.86	1.81
PERSONS PER ROOM										
Owner-occupied housing units	**9**	**2 117**	**7 247**	**5 773**	**4 742**	**4 035**	**30 417**	**8 428**	**4 818**	**10 550**
0.50 or less	5	1 663	5 702	4 083	3 463	2 783	22 489	6 818	3 113	8 287
0.51 to 0.75	1	320	1 132	1 139	813	781	5 285	1 203	870	1 513
0.76 to 1.00	1	121	367	487	384	422	2 313	370	665	658
1.01 to 1.50	–	10	39	57	70	41	266	33	153	78
1.51 or more	2	3	7	7	12	8	64	4	17	14
Mean	.63	.39	.40	.44	.43	.46	.43	.38	.49	.40
Renter-occupied housing units	**2 766**	**1 302**	**3 288**	**3 498**	**2 352**	**2 320**	**14 905**	**5 734**	**1 570**	**6 924**
0.50 or less	759	872	2 205	2 127	1 499	1 663	9 458	4 341	944	4 485
0.51 to 0.75	941	230	536	700	439	417	2 776	797	344	1 301
0.76 to 1.00	899	156	454	509	324	214	2 176	492	221	926
1.01 to 1.50	132	34	50	119	69	18	351	79	42	154
1.51 or more	35	10	43	43	21	8	144	25	19	58
Mean	.69	.50	.48	.54	.52	.48	.52	.45	.54	.51
Occupied housing units	**2 775**	**3 419**	**10 535**	**9 271**	**7 094**	**6 355**	**45 322**	**14 162**	**6 388**	**17 474**
HOUSEHOLDER 65 YEARS AND OVER										
Occupied housing units	**3**	**1 093**	**1 742**	**1 132**	**2 207**	**1 039**	**10 583**	**3 523**	**1 818**	**4 866**
1-person households	–	606	623	509	1 215	463	4 722	1 864	937	2 597
Mean number of persons per room	.71	.30	.32	.32	.31	.34	.33	.28	.35	.31
Units in structure:										
1, detached or attached	2	880	1 476	862	1 620	642	8 109	2 471	1 568	3 895
2 or more	1	204	249	258	530	380	2 190	981	231	833
Mobile home, trailer, or other	–	9	17	12	57	17	284	71	19	138
Specified owner	–	716	1 345	757	1 397	580	7 083	2 222	1 403	3 320
Mean value (dollars)	–	45 100	68 800	57 600	35 900	66 400	55 800	61 400	41 300	43 400
Specified renter	3	278	287	293	542	171	2 424	983	293	1 121
Mean contract rent (dollars)	463	162	421	265	160	369	270	200	201	258
With meals included in rent	–	–	30	1	3	–	18	8	2	72
Mean contract rent (dollars)	–	–	853	287	463	–	850	236	150	913
No meals included in rent	1	263	243	283	505	159	2 307	939	274	979
No cash rent	2	15	14	9	34	12	99	36	17	70

TIPSII [UPF] GH129 CENSUS90 72583600 06/22/92 4:52 PM MACHINE: C DATA:CENSUS90*H1TIPSDA29. 06/18/92 13:30:56 TAPE: NONE FRAME: 206
TSF:CENSUS90*92. 06/18/92 13:31:35 UTF:CENSUS90*93. 06/18/92 13:31:35 META:CENSUS90*H1TABLES29. 06/18/92 13:47:14

Table 59. **Utilization Characteristics: 1990** —Con.

[For definitions of terms and meanings of symbols, see text]

Place and [In Selected States] County Subdivision [10,000 or More Persons]	Kansas City city	Kennett city	Kirksville city	Kirkwood city	Lee's Summit city	Lemay CDP	Liberty city	Marshall city	Maryland Heights city
ROOMS									
All housing units	**201 789**	**4 679**	**6 927**	**11 699**	**18 755**	**7 774**	**7 645**	**5 162**	**11 469**
1 room	4 569	14	89	31	764	25	60	15	47
2 rooms	8 943	72	343	89	524	112	175	98	317
3 rooms	22 178	412	1 062	621	1 294	779	707	380	1 250
4 rooms	32 276	1 219	1 770	1 544	2 515	2 367	1 087	1 087	2 230
5 rooms	47 314	1 328	1 518	2 412	3 422	2 423	1 494	1 487	2 941
6 rooms	38 669	887	1 004	2 611	4 052	1 328	1 656	942	2 141
7 rooms	23 535	436	565	2 069	2 759	448	1 163	520	1 379
8 rooms	12 689	171	292	1 331	1 867	200	701	322	738
9 or more rooms	11 616	140	284	991	1 558	92	602	311	426
Median	5.2	5.0	4.6	5.9	5.7	4.7	5.7	5.2	5.1
Owner-occupied housing units	**101 108**	**2 708**	**3 126**	**8 741**	**11 619**	**5 679**	**4 899**	**3 094**	**6 573**
1 room	93	3	1	2	27	4	3	1	–
2 rooms	681	13	20	10	35	13	11	8	8
3 rooms	2 097	50	59	78	153	262	58	45	82
4 rooms	7 501	414	515	624	434	1 495	301	400	395
5 rooms	23 476	884	894	1 704	1 965	2 078	926	939	2 031
6 rooms	27 748	695	719	2 195	3 289	1 164	1 367	726	1 782
7 rooms	18 918	373	441	1 909	2 475	400	1 040	423	1 206
8 rooms	10 748	150	238	1 275	1 756	186	632	280	682
9 or more rooms	9 846	126	239	944	1 485	77	561	272	387
Median	6.1	5.5	5.6	6.4	6.5	5.0	6.3	5.7	5.9
Renter-occupied housing units	**76 499**	**1 700**	**3 160**	**2 471**	**6 013**	**1 726**	**2 276**	**1 618**	**4 094**
1 room	3 356	10	71	26	510	17	51	10	46
2 rooms	6 642	45	265	71	454	75	135	75	298
3 rooms	15 793	323	858	463	1 045	441	535	285	1 035
4 rooms	19 193	687	1 060	788	1 811	733	649	534	1 446
5 rooms	17 999	392	506	598	1 269	260	489	404	746
6 rooms	8 101	161	237	332	610	136	243	175	289
7 rooms	3 258	55	98	121	208	41	93	78	148
8 rooms	1 233	15	41	38	60	12	53	33	51
9 or more rooms	924	12	24	34	46	11	28	24	35
Median	4.1	4.2	3.9	4.4	4.1	4.0	4.1	4.3	4.0
DURATION OF VACANCY									
Vacant-for-sale-only housing units	**2 839**	**44**	**163**	**108**	**273**	**108**	**97**	**87**	**117**
Less than 2 months	398	5	13	11	45	21	17	15	15
2 up to 6 months	1 186	12	45	45	108	41	46	28	51
6 or more months	1 255	27	105	52	120	46	34	44	51
Vacant-for-rent housing units	**13 273**	**121**	**271**	**230**	**654**	**144**	**266**	**207**	**548**
Less than 2 months	4 076	48	70	72	266	56	107	81	237
2 up to 6 months	5 967	45	153	110	165	60	134	77	276
6 or more months	3 230	28	48	48	223	28	25	49	35
PERSONS IN UNIT									
Owner-occupied housing units	**101 108**	**2 708**	**3 126**	**8 741**	**11 619**	**5 679**	**4 899**	**3 094**	**6 573**
1 person	22 952	695	890	1 980	1 494	1 540	691	806	1 206
2 persons	35 408	969	1 118	3 223	3 805	1 947	1 653	1 126	2 228
3 persons	17 807	488	473	1 441	2 514	981	1 014	485	1 350
4 persons	14 575	376	426	1 307	2 597	746	1 028	437	1 213
5 persons	6 305	128	158	537	888	305	372	154	416
6 persons	2 403	33	49	166	233	109	93	58	118
7 or more persons	1 658	19	12	87	88	51	48	28	42
Median	2.28	2.18	2.10	2.24	2.70	2.17	2.60	2.16	2.43
Renter-occupied housing units	**76 499**	**1 700**	**3 160**	**2 471**	**6 013**	**1 726**	**2 276**	**1 618**	**4 094**
1 person	34 739	601	1 342	1 225	2 634	666	904	641	1 996
2 persons	19 669	426	958	687	1 728	468	606	388	1 366
3 persons	9 937	289	453	286	798	283	340	250	435
4 persons	6 645	199	277	180	550	186	260	193	194
5 persons	3 201	109	98	60	220	76	112	101	82
6 persons	1 328	50	17	17	59	37	36	29	16
7 or more persons	980	26	15	16	24	10	18	16	5
Median	1.68	2.08	1.75	1.52	1.72	1.92	1.89	1.93	1.54
PERSONS PER ROOM									
Owner-occupied housing units	**101 108**	**2 708**	**3 126**	**8 741**	**11 619**	**5 679**	**4 899**	**3 094**	**6 573**
0.50 or less	75 912	2 003	2 426	7 010	8 423	3 854	3 536	2 368	4 642
0.51 to 0.75	15 557	447	470	1 254	2 394	1 064	982	459	1 245
0.76 to 1.00	7 498	211	203	416	718	649	337	233	631
1.01 to 1.50	1 588	41	23	52	71	99	37	31	48
1.51 or more	553	6	4	9	13	13	7	3	7
Mean	.41	.42	.40	.39	.43	.48	.43	.41	.44
Renter-occupied housing units	**76 499**	**1 700**	**3 160**	**2 471**	**6 013**	**1 726**	**2 276**	**1 618**	**4 094**
0.50 or less	50 402	1 010	2 066	1 954	3 818	1 051	1 446	1 043	3 235
0.51 to 0.75	11 730	321	639	306	971	370	461	289	558
0.76 to 1.00	10 835	263	393	185	1 061	234	303	235	252
1.01 to 1.50	2 130	86	49	20	109	52	43	39	31
1.51 or more	1 402	20	13	6	54	19	23	12	18
Mean	.50	.56	.51	.42	.51	.55	.52	.51	.44
Occupied housing units	**177 607**	**4 408**	**6 286**	**11 212**	**17 632**	**7 405**	**7 175**	**4 712**	**10 667**
HOUSEHOLDER 65 YEARS AND OVER									
Occupied housing units	**37 562**	**1 293**	**1 489**	**3 299**	**3 360**	**2 369**	**1 255**	**1 369**	**915**
1-person households	18 742	711	846	1 572	2 022	1 131	591	743	359
Mean number of persons per room	.33	.31	.30	.29	.36	.36	.31	.30	.34
Units in structure:									
1, detached or attached	26 153	1 077	1 062	2 425	1 629	1 851	893	1 118	746
2 or more	10 767	170	339	851	1 673	486	326	199	154
Mobile home, trailer, or other	642	46	88	23	58	32	36	52	15
Specified owner	22 687	782	902	2 225	1 177	1 656	784	925	651
Mean value (dollars)	57 300	37 400	44 400	105 400	79 900	56 300	74 100	43 600	78 400
Specified renter	11 388	382	392	697	1 865	348	359	308	137
Mean contract rent (dollars)	342	119	164	405	531	310	322	172	266
With meals included in rent	566	1	1	2	23	2	34	–	–
Mean contract rent (dollars)	945	213	163	481	664	288	1 051	–	–
No meals included in rent	10 437	345	356	668	1 804	315	307	295	126
No cash rent	385	36	35	27	38	31	18	13	11

TIPSII [UPF] GH129 CENSUS90 72583600 06/22/92 4:52 PM MACHINE: C DATA:CENSUS90*H1TIPSDA29. 06/18/92 13:30:56 TAPE: NONE FRAME: 207
TSF:CENSUS90*92. 06/18/92 13:31:35 UTF:CENSUS90*93. 06/18/92 13:31:35 META:CENSUS90*H1TABLES29. 06/18/92 13:47:14

[For definitions of terms and meanings of symbols, see text]

Place and [In Selected States] County Subdivision [10,000 or More Persons]	Maryville city	Mehlville CDP	Mexico city	Moberly city	Oakville CDP	O'Fallon city	Overland city	Poplar Bluff city	Raytown city
ROOMS									
All housing units	**3 790**	**12 078**	**5 020**	**5 834**	**10 938**	**6 714**	**7 517**	**7 810**	**13 216**
1 room	31	40	20	16	43	38	72	136	117
2 rooms	176	173	78	71	124	126	90	341	265
3 rooms	495	1 545	409	587	694	303	305	808	706
4 rooms	732	2 471	1 051	1 278	1 076	1 292	1 948	2 064	1 572
5 rooms	784	3 197	1 381	1 630	1 789	2 240	2 398	1 914	3 151
6 rooms	557	2 382	989	1 093	2 103	1 425	1 477	1 222	3 604
7 rooms	433	1 331	546	546	2 352	700	748	647	2 061
8 rooms	300	611	294	299	1 721	373	301	351	1 018
9 or more rooms	282	328	252	314	1 036	217	178	327	722
Median	5.1	5.1	5.2	5.1	6.3	5.2	5.1	4.8	5.7
Owner-occupied housing units	**1 866**	**7 576**	**3 112**	**3 429**	**8 609**	**4 861**	**5 281**	**3 956**	**9 527**
1 room	1	1	2	1	1	6	1	4	5
2 rooms	3	8	3	6	5	23	16	15	17
3 rooms	20	79	27	48	43	64	47	87	77
4 rooms	173	699	432	510	239	600	927	793	510
5 rooms	401	2 516	906	1 038	1 414	1 778	1 904	1 076	2 294
6 rooms	424	2 128	784	829	1 989	1 228	1 284	910	3 133
7 rooms	346	1 251	469	453	2 254	629	681	512	1 881
8 rooms	256	583	265	271	1 664	342	266	283	938
9 or more rooms	242	311	224	273	1 000	191	155	276	672
Median	6.3	5.7	5.7	5.6	6.8	5.5	5.4	5.5	6.1
Renter-occupied housing units	**1 679**	**3 731**	**1 477**	**1 787**	**1 938**	**1 521**	**1 888**	**3 121**	**3 170**
1 room	28	39	13	12	38	24	62	108	105
2 rooms	154	155	61	50	117	95	53	290	228
3 rooms	434	1 263	315	438	588	210	230	620	574
4 rooms	499	1 443	484	564	723	576	886	1 002	940
5 rooms	334	542	366	425	304	367	396	672	707
6 rooms	104	191	141	199	78	144	159	245	374
7 rooms	64	63	54	64	56	59	56	110	147
8 rooms	32	19	24	15	17	21	25	46	58
9 or more rooms	30	16	19	20	17	25	21	28	37
Median	3.9	3.8	4.2	4.2	3.8	4.2	4.2	4.0	4.2
DURATION OF VACANCY									
Vacant-for-sale-only housing units	**36**	**81**	**43**	**117**	**135**	**88**	**79**	**147**	**119**
Less than 2 months	5	15	5	8	32	29	14	19	26
2 up to 6 months	10	21	20	35	62	39	32	58	52
6 or more months	21	45	18	74	41	20	33	70	41
Vacant-for-rent housing units	**105**	**557**	**155**	**246**	**173**	**137**	**137**	**282**	**267**
Less than 2 months	22	277	52	47	127	69	64	108	129
2 up to 6 months	58	246	42	110	30	45	62	104	103
6 or more months	25	34	61	89	16	23	11	70	35
PERSONS IN UNIT									
Owner-occupied housing units	**1 866**	**7 576**	**3 112**	**3 429**	**8 609**	**4 861**	**5 281**	**3 956**	**9 527**
1 person	458	1 320	766	896	781	603	1 186	1 048	1 809
2 persons	657	2 755	1 266	1 254	2 285	1 417	1 960	1 540	3 975
3 persons	273	1 454	480	526	1 727	1 116	877	646	1 728
4 persons	298	1 263	403	465	2 358	1 108	746	467	1 327
5 persons	124	554	140	215	1 039	441	322	174	505
6 persons	40	166	38	46	327	131	127	57	138
7 or more persons	16	64	19	27	92	45	63	24	45
Median	2.22	2.40	2.12	2.15	3.22	2.87	2.24	2.10	2.24
Renter-occupied housing units	**1 679**	**3 731**	**1 477**	**1 787**	**1 938**	**1 521**	**1 888**	**3 121**	**3 170**
1 person	707	1 797	586	771	829	430	626	1 208	1 487
2 persons	555	1 173	363	411	675	420	541	773	828
3 persons	223	448	234	285	249	301	393	518	430
4 persons	117	221	167	165	119	218	216	366	279
5 persons	49	64	84	101	40	105	86	167	106
6 persons	19	26	27	32	12	34	19	55	24
7 or more persons	9	2	16	22	14	13	7	34	16
Median	1.74	1.56	1.92	1.80	1.71	2.29	2.09	1.96	1.62
PERSONS PER ROOM									
Owner-occupied housing units	**1 866**	**7 576**	**3 112**	**3 429**	**8 609**	**4 861**	**5 281**	**3 956**	**9 527**
0.50 or less	1 474	5 253	2 488	2 615	5 509	2 750	3 642	3 082	7 510
0.51 to 0.75	270	1 487	438	511	2 289	1 191	942	555	1 439
0.76 to 1.00	115	769	160	268	756	818	602	266	519
1.01 to 1.50	7	62	25	31	49	91	85	42	51
1.51 or more	–	5	1	4	6	11	10	11	8
Mean	.39	.46	.40	.41	.47	.52	.46	.41	.40
Renter-occupied housing units	**1 679**	**3 731**	**1 477**	**1 787**	**1 938**	**1 521**	**1 888**	**3 121**	**3 170**
0.50 or less	1 155	2 718	933	1 182	1 329	818	1 104	1 784	2 253
0.51 to 0.75	333	652	295	335	390	367	453	639	500
0.76 to 1.00	158	314	200	210	183	286	281	562	374
1.01 to 1.50	17	38	38	50	31	41	42	98	28
1.51 or more	16	9	11	10	5	9	8	38	15
Mean	.49	.47	.52	.51	.50	.58	.53	.56	.46
Occupied housing units	**3 545**	**11 307**	**4 589**	**5 216**	**10 547**	**6 382**	**7 169**	**7 077**	**12 697**
HOUSEHOLDER 65 YEARS AND OVER									
Occupied housing units	**909**	**2 430**	**1 553**	**1 671**	**1 201**	**651**	**1 872**	**2 285**	**3 520**
1-person households	493	1 061	784	957	475	263	779	1 249	1 487
Mean number of persons per room	.29	.33	.30	.30	.33	.36	.34	.33	.32
Units in structure:									
1, detached or attached	650	1 761	1 298	1 283	921	483	1 685	1 720	2 850
2 or more	242	653	237	362	267	104	176	517	635
Mobile home, trailer, or other	17	16	18	26	13	64	11	48	35
Specified owner	566	1 610	1 113	1 102	840	416	1 517	1 388	2 606
Mean value (dollars)	49 800	80 000	41 000	35 000	102 800	67 100	56 300	38 200	61 900
Specified renter	271	515	303	411	251	134	242	723	654
Mean contract rent (dollars)	260	267	157	153	825	269	296	164	294
With meals included in rent	15	1	1	–	138	2	–	3	1
Mean contract rent (dollars)	783	625	50	–	1 165	207	–	163	1 250
No meals included in rent	246	497	281	387	105	123	223	679	635
No cash rent	10	17	21	24	8	9	19	41	18

TIPSII [UPF] GH129 CENSUS90 72583600 06/22/92 4:52 PM MACHINE: C DATA:CENSUS90*H1TIPSDA29. 06/18/92 13:30:56 TAPE: NONE FRAME: 208
TSF:CENSUS90*92. 06/18/92 13:31:35 UTF:CENSUS90*93. 06/18/92 13:31:35 META:CENSUS90*H1TABLES29. 06/18/92 13:47:14

Table 59. **Utilization Characteristics: 1990** —Con.

[For definitions of terms and meanings of symbols, see text]

Place and [In Selected States] County Subdivision [10,000 or More Persons]	Richmond Heights city	Rolla city	St. Ann city	St. Charles city	St. Joseph city	St. Louis city	St. Peters city	Sappington CDP
ROOMS								
All housing units	**4 988**	**5 866**	**6 784**	**23 246**	**31 276**	**194 919**	**15 773**	**4 555**
1 room	24	277	149	261	214	4 478	18	33
2 rooms	96	374	165	921	976	9 128	71	149
3 rooms	477	759	927	2 423	2 885	41 598	713	273
4 rooms	990	1 312	1 725	5 703	5 896	47 320	2 021	725
5 rooms	1 220	1 118	2 264	5 107	8 585	44 578	3 603	686
6 rooms	898	890	979	3 539	5 955	23 840	3 412	925
7 rooms	571	518	374	2 491	3 242	10 393	2 833	864
8 rooms	300	342	142	1 641	1 846	5 679	2 043	491
9 or more rooms	412	276	59	1 160	1 677	7 905	1 059	409
Median	5.2	4.7	4.7	5.0	5.2	4.4	5.9	5.9
Owner-occupied housing units	**2 768**	**2 552**	**3 725**	**12 937**	**18 698**	**74 352**	**12 756**	**3 307**
1 room	–	–	2	11	6	64	3	–
2 rooms	3	12	10	48	33	252	16	7
3 rooms	26	45	65	206	342	3 569	194	48
4 rooms	171	319	702	1 723	2 409	12 998	1 022	236
5 rooms	695	633	1 601	3 183	5 624	23 096	2 889	490
6 rooms	707	621	825	2 885	4 489	15 247	3 086	834
7 rooms	507	411	339	2 249	2 735	8 143	2 617	832
8 rooms	279	281	127	1 537	1 592	4 605	1 925	467
9 or more rooms	380	230	54	1 095	1 468	6 378	1 004	393
Median	6.2	5.9	5.2	5.9	5.7	5.4	6.2	6.5
Renter-occupied housing units	**1 960**	**2 766**	**2 594**	**8 733**	**9 713**	**90 579**	**2 467**	**1 067**
1 room	16	196	139	218	170	3 657	14	32
2 rooms	90	294	138	719	695	7 231	55	136
3 rooms	422	637	711	1 917	1 999	29 550	465	204
4 rooms	726	833	890	3 372	2 756	25 392	848	416
5 rooms	453	419	537	1 696	2 301	15 722	562	171
6 rooms	164	221	133	506	1 143	6 165	240	67
7 rooms	53	81	27	195	372	1 534	170	18
8 rooms	16	48	14	77	175	629	76	17
9 or more rooms	20	37	5	33	102	699	37	6
Median	4.1	3.8	3.8	3.9	4.2	3.7	4.3	3.9
DURATION OF VACANCY								
Vacant-for-sale-only housing units	**39**	**69**	**39**	**193**	**414**	**2 560**	**275**	**43**
Less than 2 months	5	13	4	45	62	246	30	4
2 up to 6 months	20	23	17	73	135	786	123	20
6 or more months	14	33	18	75	217	1 528	122	19
Vacant-for-rent housing units	**113**	**362**	**304**	**1 026**	**1 085**	**13 818**	**148**	**89**
Less than 2 months	44	100	195	366	343	2 951	85	21
2 up to 6 months	36	163	84	510	369	5 239	39	61
6 or more months	33	99	25	150	373	5 628	24	7
PERSONS IN UNIT								
Owner-occupied housing units	**2 768**	**2 552**	**3 725**	**12 937**	**18 698**	**74 352**	**12 756**	**3 307**
1 person	710	604	814	2 274	4 273	21 154	1 471	565
2 persons	991	992	1 394	4 386	6 765	23 887	3 428	1 340
3 persons	421	413	700	2 507	3 097	11 728	2 623	592
4 persons	335	361	513	2 334	2 882	8 730	3 310	494
5 persons	191	137	217	1 023	1 166	4 526	1 450	198
6 persons	82	36	54	300	337	2 121	357	84
7 or more persons	38	9	33	113	178	2 206	117	34
Median	2.18	2.18	2.25	2.46	2.25	2.17	3.06	2.31
Renter-occupied housing units	**1 960**	**2 766**	**2 594**	**8 733**	**9 713**	**90 579**	**2 467**	**1 067**
1 person	1 069	1 185	1 260	3 698	3 995	43 523	719	575
2 persons	618	789	676	2 769	2 426	20 737	771	312
3 persons	161	396	365	1 250	1 528	11 197	456	111
4 persons	61	250	196	702	1 010	7 530	341	45
5 persons	36	103	69	221	500	3 978	129	17
6 persons	10	29	18	72	175	1 860	39	6
7 or more persons	5	14	10	21	79	1 754	12	1
Median	1.50–	1.75	1.55	1.74	1.86	1.59	2.17	1.50–
PERSONS PER ROOM								
Owner-occupied housing units	**2 768**	**2 552**	**3 725**	**12 937**	**18 698**	**74 352**	**12 756**	**3 307**
0.50 or less	2 185	1 993	2 520	9 139	13 791	52 570	7 882	2 636
0.51 to 0.75	382	367	721	2 460	3 176	12 110	3 361	514
0.76 to 1.00	184	173	421	1 189	1 525	7 233	1 395	139
1.01 to 1.50	13	16	56	130	182	1 923	106	15
1.51 or more	4	3	7	19	24	516	12	3
Mean	.39	.40	.47	.45	.43	.45	.49	.40
Renter-occupied housing units	**1 960**	**2 766**	**2 594**	**8 733**	**9 713**	**90 579**	**2 467**	**1 067**
0.50 or less	1 650	1 688	1 695	5 911	6 193	55 405	1 510	847
0.51 to 0.75	204	471	453	1 615	1 897	14 864	584	138
0.76 to 1.00	85	480	389	1 032	1 338	14 087	329	74
1.01 to 1.50	12	79	43	130	228	4 168	34	4
1.51 or more	9	48	14	45	57	2 055	10	4
Mean	.40	.53	.50	.50	.51	.56	.53	.44
Occupied housing units	**4 728**	**5 318**	**6 319**	**21 670**	**28 411**	**164 931**	**15 223**	**4 374**
HOUSEHOLDER 65 YEARS AND OVER								
Occupied housing units	**1 169**	**1 169**	**1 529**	**3 444**	**8 100**	**46 532**	**1 216**	**1 376**
1-person households	543	645	708	1 691	4 156	26 519	482	626
Mean number of persons per room	.30	.30	.38	.33	.32	.37	.34	.32
Units in structure:								
1, detached or attached	862	833	1 162	2 192	6 086	22 007	815	847
2 or more	297	296	360	941	1 696	23 904	284	477
Mobile home, trailer, or other	10	40	7	311	318	621	117	52
Specified owner	771	704	1 046	1 934	5 222	18 972	738	778
Mean value (dollars)	121 200	49 600	56 200	74 000	42 700	53 200	80 400	115 500
Specified renter	261	355	396	1 019	1 979	20 223	230	410
Mean contract rent (dollars)	360	182	260	409	230	236	340	779
With meals included in rent	1	2	4	32	21	465	1	170
Mean contract rent (dollars)	1 250	707	206	1 061	903	504	1 250	1 191
No meals included in rent	247	343	376	950	1 863	19 123	216	234
No cash rent	13	10	16	37	95	635	13	6

TIPSII [UPF] GH129 CENSUS90 72583600 06/22/92 4:52 PM MACHINE: C DATA:CENSUS90*H1TIPSDA29. 06/18/92 13:30:56 TAPE: NONE FRAME: 209
TSF:CENSUS90*92. 06/18/92 13:31:35 UTF:CENSUS90*93. 06/18/92 13:31:35 META:CENSUS90*H1TABLES29. 06/18/92 13:47:14

[For definitions of terms and meanings of symbols, see text]

Place and [In Selected States] County Subdivision [10,000 or More Persons]	Sedalia city	Sikeston city	Spanish Lake CDP	Springfield city	University City city	Warrensburg city	Washington city	Webster Groves city
ROOMS								
All housing units	**9 314**	**7 329**	**8 652**	**62 472**	**17 706**	**5 460**	**4 338**	**9 394**
1 room	44	60	30	1 071	227	78	27	19
2 rooms	196	146	291	2 178	433	389	65	186
3 rooms	841	679	1 302	6 812	1 272	618	372	520
4 rooms	1 959	1 665	1 639	14 255	2 927	1 461	927	813
5 rooms	2 696	2 040	2 121	15 586	4 563	967	1 076	1 829
6 rooms	1 809	1 294	1 566	11 891	3 626	783	884	2 126
7 rooms	919	645	1 065	5 454	2 360	543	517	1 718
8 rooms	463	381	422	2 688	1 174	319	275	1 157
9 or more rooms	387	419	216	2 537	1 124	302	195	1 026
Median	5.1	5.0	5.0	4.9	5.4	4.7	5.2	6.1
Owner-occupied housing units	**5 807**	**4 015**	**4 675**	**31 829**	**9 727**	**2 117**	**2 835**	**7 531**
1 room	2	2	–	19	1	3	–	2
2 rooms	22	5	8	98	34	5	4	26
3 rooms	80	34	42	534	108	34	42	80
4 rooms	880	503	241	3 930	691	175	351	406
5 rooms	1 851	1 242	1 432	9 378	2 359	437	788	1 448
6 rooms	1 442	971	1 364	8 869	2 402	523	752	1 883
7 rooms	783	539	992	4 447	1 984	412	461	1 608
8 rooms	407	338	397	2 294	1 073	268	250	1 101
9 or more rooms	340	381	199	2 260	1 075	260	187	977
Median	5.5	5.7	6.0	5.7	6.2	6.3	5.8	6.5
Renter-occupied housing units	**2 609**	**2 778**	**3 396**	**25 524**	**6 829**	**2 885**	**1 264**	**1 418**
1 room	28	34	28	873	212	58	24	14
2 rooms	126	123	252	1 819	352	346	52	132
3 rooms	616	568	1 051	5 263	1 028	530	294	334
4 rooms	777	1 004	1 212	8 639	1 963	1 125	488	343
5 rooms	634	645	594	5 154	1 843	449	239	282
6 rooms	267	260	167	2 457	1 016	209	104	171
7 rooms	98	91	60	822	299	103	39	84
8 rooms	34	31	19	296	81	34	18	35
9 or more rooms	29	22	13	201	35	31	6	23
Median	4.2	4.2	3.8	4.1	4.4	4.0	4.0	4.2
DURATION OF VACANCY								
Vacant-for-sale-only housing units	**185**	**171**	**60**	**789**	**198**	**56**	**49**	**124**
Less than 2 months	39	13	12	164	38	9	12	21
2 up to 6 months	64	46	23	351	63	28	27	48
6 or more months	82	112	25	274	97	19	10	55
Vacant-for-rent housing units	**304**	**222**	**417**	**2 737**	**684**	**261**	**107**	**161**
Less than 2 months	132	82	187	1 340	222	144	30	23
2 up to 6 months	86	83	204	1 018	282	67	55	75
6 or more months	86	57	26	379	180	50	22	63
PERSONS IN UNIT								
Owner-occupied housing units	**5 807**	**4 015**	**4 675**	**31 829**	**9 727**	**2 117**	**2 835**	**7 531**
1 person	1 565	797	656	8 111	2 053	489	566	1 619
2 persons	2 144	1 481	1 648	12 578	3 317	796	969	2 655
3 persons	952	756	928	5 103	1 882	352	483	1 259
4 persons	729	648	916	4 102	1 451	317	476	1 240
5 persons	285	220	365	1 356	627	122	230	535
6 persons	89	67	114	409	239	24	73	166
7 or more persons	43	46	48	170	158	17	38	57
Median	2.12	2.32	2.54	2.12	2.35	2.22	2.38	2.31
Renter-occupied housing units	**2 609**	**2 778**	**3 396**	**25 524**	**6 829**	**2 885**	**1 264**	**1 418**
1 person	1 095	974	1 505	9 981	2 927	1 030	530	697
2 persons	708	662	957	7 798	2 040	1 078	332	418
3 persons	383	486	511	3 800	1 035	430	203	129
4 persons	245	384	293	2 396	536	250	127	124
5 persons	116	164	92	1 029	190	70	52	34
6 persons	38	67	29	336	69	17	13	9
7 or more persons	24	41	9	184	32	10	7	7
Median	1.80	2.13	1.70	1.86	1.74	1.88	1.81	1.53
PERSONS PER ROOM								
Owner-occupied housing units	**5 807**	**4 015**	**4 675**	**31 829**	**9 727**	**2 117**	**2 835**	**7 531**
0.50 or less	4 450	2 942	3 082	24 938	7 197	1 679	1 950	5 950
0.51 to 0.75	879	658	964	4 454	1 611	318	566	1 179
0.76 to 1.00	412	361	565	2 105	760	97	290	364
1.01 to 1.50	51	43	58	287	131	17	24	32
1.51 or more	15	11	6	45	28	6	5	6
Mean	.41	.43	.46	.40	.41	.38	.45	.39
Renter-occupied housing units	**2 609**	**2 778**	**3 396**	**25 524**	**6 829**	**2 885**	**1 264**	**1 418**
0.50 or less	1 728	1 576	2 239	16 277	4 896	1 858	812	1 066
0.51 to 0.75	499	585	666	4 785	996	567	250	208
0.76 to 1.00	305	476	402	3 581	753	400	163	126
1.01 to 1.50	62	107	67	573	124	39	31	14
1.51 or more	15	34	22	308	60	21	8	4
Mean	.50	.57	.52	.52	.46	.52	.51	.44
Occupied housing units	**8 416**	**6 793**	**8 071**	**57 353**	**16 556**	**5 002**	**4 099**	**8 949**
HOUSEHOLDER 65 YEARS AND OVER								
Occupied housing units	**2 707**	**1 780**	**1 716**	**14 072**	**3 865**	**916**	**1 058**	**2 703**
1-person households	1 436	917	762	7 238	1 944	513	511	1 266
Mean number of persons per room	.30	.32	.34	.31	.33	.29	.32	.30
Units in structure:								
1, detached or attached	2 246	1 354	1 140	11 078	2 198	643	784	2 089
2 or more	416	372	570	2 623	1 635	239	244	583
Mobile home, trailer, or other	45	54	6	371	32	34	30	31
Specified owner	1 936	1 093	1 043	9 443	1 978	537	693	1 902
Mean value (dollars)	38 500	48 500	74 300	55 900	87 200	61 500	63 400	105 200
Specified renter	533	535	590	3 461	1 512	300	235	535
Mean contract rent (dollars)	201	170	305	316	476	272	248	633
With meals included in rent	8	–	3	278	34	22	–	200
Mean contract rent (dollars)	625	–	758	939	1 060	1 028	–	916
No meals included in rent	477	499	579	3 001	1 440	262	223	312
No cash rent	48	36	8	182	38	16	12	23

TIPSII [UPF] GH129 CENSUS90 72583600 06/22/92 4:52 PM MACHINE: C DATA:CENSUS90*H1TIPSDA29. 06/18/92 13:30:56 TAPE: NONE FRAME: 210
TSF:CENSUS90*92. 06/18/92 13:31:35 UTF:CENSUS90*93. 06/18/92 13:31:35 META:CENSUS90*H1TABLES29. 06/18/92 13:47:14

Table 60. **Financial Characteristics: 1990**

[For definitions of terms and meanings of symbols, see text]

Place and [In Selected States] County Subdivision [10,000 or More Persons]	Affton CDP	Arnold city	Ballwin city	Bellefontaine Neighbors city	Belton city	Berkeley city	Blue Springs city	Bridgeton city	Cape Girardeau city	Carthage city
VALUE										
Specified owner-occupied housing units	**6 788**	**4 179**	**5 622**	**3 905**	**3 187**	**2 855**	**9 091**	**4 243**	**6 741**	**2 862**
Less than $20,000	28	26	3	8	31	30	24	13	357	511
$20,000 to $29,999	34	48	5	12	64	135	35	6	518	560
$30,000 to $39,999	85	140	9	67	257	759	99	31	721	652
$40,000 to $49,999	276	414	50	495	586	1 044	361	56	966	420
$50,000 to $59,999	656	861	111	1 825	602	533	1 247	175	980	261
$60,000 to $69,999	1 327	1 171	382	903	695	239	1 825	415	881	158
$70,000 to $79,999	1 837	755	515	248	524	80	1 444	738	704	113
$80,000 to $89,999	1 196	350	689	116	260	23	1 254	822	489	47
$90,000 to $99,999	607	165	812	76	87	2	932	638	343	44
$100,000 to $124,999	411	160	1 453	101	59	7	830	730	337	40
$125,000 to $149,999	198	60	860	28	11	2	480	342	188	29
$150,000 to $174,999	62	15	302	15	5	1	281	170	104	13
$175,000 to $199,999	29	8	160	4	1	–	131	64	48	4
$200,000 to $249,999	26	3	86	2	4	–	97	27	58	6
$250,000 to $299,999	13	2	111	4	–	–	32	8	20	4
$300,000 to $399,999	1	–	57	1	1	–	15	4	22	–
$400,000 to $499,999	2	–	8	–	–	–	3	1	2	–
$500,000 or more	–	1	9	–	–	–	1	3	3	–
Median (dollars)	75 400	64 900	104 000	57 600	60 800	44 600	76 400	88 400	57 800	35 600
Mean (dollars)	79 000	67 600	115 200	61 400	61 400	46 000	85 700	96 000	65 700	41 100
Specified vacant-for-sale-only housing units	**46**	**70**	**86**	**54**	**53**	**71**	**193**	**23**	**154**	**60**
Less than $20,000	–	2	–	–	2	1	–	–	14	16
$20,000 to $39,999	1	4	–	1	9	34	–	–	48	29
$40,000 to $59,999	6	15	2	33	18	29	28	1	34	8
$60,000 to $79,999	27	24	17	15	20	7	61	14	25	4
$80,000 to $99,999	9	9	19	2	2	–	52	4	16	1
$100,000 to $149,999	2	16	30	2	2	–	36	4	12	1
$150,000 to $199,999	1	–	12	–	–	–	8	–	4	–
$200,000 to $249,999	–	–	2	1	–	–	6	–	1	1
$250,000 to $299,999	–	–	2	–	–	–	–	–	–	–
$300,000 or more	–	–	2	–	–	–	2	–	–	–
Median (dollars)	72 200	71 700	106 000	56 500	55 800	40 200	82 200	77 800	46 700	28 900
Mean (dollars)	74 600	75 700	120 800	62 400	56 700	41 600	94 700	84 500	58 200	37 100
Owner-occupied mobile homes or trailers	**2**	**770**	**2**	**3**	**1 005**	**1**	**8**	**221**	**350**	**24**
Median (dollars)	72 500	10 000–	45 000	57 500	11 900	37 500	25 000	10 000–	10 000	13 300
Mean (dollars)	102 500	13 900	53 800	59 200	14 900	37 500	37 700	13 300	12 700	15 900
CONTRACT RENT										
Specified renter-occupied housing units	**1 689**	**1 403**	**1 816**	**309**	**1 956**	**1 222**	**3 756**	**1 855**	**5 678**	**1 208**
Less than $100	26	13	4	2	63	64	94	5	309	129
$100 to $149	20	17	5	6	40	51	66	23	384	107
$150 to $199	17	38	4	6	81	44	79	19	811	267
$200 to $249	47	70	4	11	202	86	70	32	1 147	266
$250 to $299	189	181	130	19	325	268	321	56	1 336	222
$300 to $349	430	229	52	41	266	126	582	131	671	96
$350 to $399	391	347	351	32	244	194	691	428	371	29
$400 to $449	255	227	397	66	260	144	730	487	153	30
$450 to $499	95	130	239	53	176	162	381	318	95	3
$500 to $549	76	54	89	23	72	28	293	107	84	2
$550 to $599	29	37	150	16	50	13	192	80	76	–
$600 to $649	30	12	150	6	21	1	83	38	36	1
$650 to $699	14	5	60	1	2	2	80	30	20	1
$700 to $749	4	2	40	–	1	2	19	15	2	–
$750 to $999	6	1	100	–	12	–	25	18	22	1
$1,000 or more	–	–	19	–	2	–	1	1	7	–
No cash rent	60	40	22	27	139	37	49	67	154	54
Median (dollars)	357	367	444	423	340	330	397	418	254	210
Mean (dollars)	367	367	489	402	344	327	399	427	263	214
Specified vacant-for-rent housing units	**195**	**118**	**130**	**14**	**266**	**184**	**362**	**192**	**630**	**136**
Less than $100	–	1	1	–	–	4	–	–	10	7
$100 to $199	–	9	–	1	17	2	3	12	148	53
$200 to $299	36	17	7	3	135	70	76	4	305	62
$300 to $399	116	49	30	3	44	57	153	36	117	10
$400 to $499	35	39	70	5	29	46	90	101	19	2
$500 to $599	6	3	11	2	10	4	26	35	21	2
$600 to $749	2	–	9	–	10	1	14	2	5	–
$750 to $999	–	–	1	–	17	–	–	2	3	–
$1,000 or more	–	–	1	–	4	–	–	–	2	–
Median (dollars)	349	365	449	387	290	340	357	454	251	206
Mean (dollars)	357	358	456	372	371	343	380	440	267	213
MEALS INCLUDED IN RENT										
Specified renter-occupied housing units	**1 689**	**1 403**	**1 816**	**309**	**1 956**	**1 222**	**3 756**	**1 855**	**5 678**	**1 208**
With meals included in rent	2	1	3	–	13	–	3	3	119	1
Mean (dollars)	400	387	446	–	827	–	517	458	627	875
No meals included in rent	1 627	1 362	1 791	282	1 804	1 185	3 704	1 785	5 405	1 153
No cash rent	60	40	22	27	139	37	49	67	154	54

TIPSII [UPF] GH129 CENSUS90 72583600 06/22/92 4:52 PM MACHINE: C DATA:CENSUS90*H1TIPSDA29. 06/18/92 13:30:56 TAPE: NONE FRAME: 211
TSF:CENSUS90*92. 06/18/92 13:31:35 UTF:CENSUS90*93. 06/18/92 13:31:35 META:CENSUS90*H1TABLES29. 06/18/92 13:47:14

Table 60. **Financial Characteristics: 1990**—Con.

[For definitions of terms and meanings of symbols, see text]

Place and [In Selected States] County Subdivision [10,000 or More Persons]	Chesterfield city	Clayton city	Columbia city	Concord CDP	Crestwood city	Creve Coeur city	Excelsior Springs city	Farmington city	Ferguson city	Florissant city
VALUE										
Specified owner-occupied housing units	**9 223**	**1 908**	**9 104**	**6 055**	**3 848**	**2 948**	**2 141**	**2 134**	**5 695**	**14 129**
Less than $20,000	4	–	93	10	4	1	139	68	53	24
$20,000 to $29,999	5	2	318	8	12	3	178	203	135	31
$30,000 to $39,999	8	2	572	16	12	2	292	365	630	104
$40,000 to $49,999	14	1	855	51	50	8	432	421	1 143	688
$50,000 to $59,999	9	4	1 051	170	131	13	351	331	1 252	2 720
$60,000 to $69,999	16	4	1 325	519	381	18	307	254	948	5 410
$70,000 to $79,999	34	3	1 041	944	677	34	137	179	551	3 120
$80,000 to $89,999	93	11	823	846	573	55	105	108	300	1 228
$90,000 to $99,999	139	13	686	899	592	68	62	61	206	451
$100,000 to $124,999	786	72	978	1 422	729	194	61	49	251	280
$125,000 to $149,999	1 889	92	595	723	401	291	44	32	131	50
$150,000 to $174,999	1 770	153	284	189	198	381	21	23	62	16
$175,000 to $199,999	1 376	191	163	123	67	331	5	17	10	3
$200,000 to $249,999	1 704	325	175	98	17	509	3	18	16	3
$250,000 to $299,999	644	331	69	25	2	349	4	1	6	–
$300,000 to $399,999	490	356	51	6	1	352	–	2	–	–
$400,000 to $499,999	148	155	14	2	–	166	–	1	1	–
$500,000 or more	94	193	11	4	1	173	–	1	–	1
Median (dollars)	172 800	262 200	73 200	95 200	91 400	207 400	50 700	50 300	56 900	66 400
Mean (dollars)	192 500	292 800	86 000	102 800	98 300	242 200	55 800	58 000	62 900	68 000
Specified vacant-for-sale-only housing units	**169**	**34**	**208**	**46**	**28**	**54**	**52**	**57**	**132**	**112**
Less than $20,000	–	–	11	–	–	–	7	4	2	–
$20,000 to $39,999	3	–	47	1	–	–	15	15	37	1
$40,000 to $59,999	2	–	40	1	2	1	16	21	59	38
$60,000 to $79,999	2	–	39	9	7	2	11	10	16	59
$80,000 to $99,999	9	–	27	16	8	7	2	4	14	11
$100,000 to $149,999	33	3	36	10	9	4	–	2	3	3
$150,000 to $199,999	50	6	4	6	2	10	1	1	1	–
$200,000 to $249,999	30	9	4	2	–	8	–	–	–	–
$250,000 to $299,999	16	3	–	–	–	3	–	–	–	–
$300,000 or more	24	13	–	1	–	19	–	–	–	–
Median (dollars)	184 900	244 400	62 500	89 200	90 000	218 800	46 300	47 500	47 500	63 100
Mean (dollars)	205 300	320 200	70 500	113 300	98 600	278 200	47 700	52 600	53 500	65 200
Owner-occupied mobile homes or trailers	**119**	**–**	**1 127**	**7**	**59**	**1**	**118**	**192**	**2**	**4**
Median (dollars)	10 000–	–	10 000–	10 000–	10 000–	75 000+	10 000–	12 300	45 000	65 000
Mean (dollars)	16 500	–	14 200	35 500	20 100	225 000	12 700	17 000	45 000	67 500
CONTRACT RENT										
Specified renter-occupied housing units	**2 653**	**2 695**	**14 421**	**906**	**413**	**1 449**	**1 380**	**1 224**	**2 702**	**4 000**
Less than $100	1	3	565	6	14	9	134	28	41	32
$100 to $149	8	4	569	6	17	1	150	92	23	40
$150 to $199	13	4	1 137	3	11	1	164	205	46	40
$200 to $249	11	14	1 838	18	17	6	183	154	76	58
$250 to $299	15	147	2 590	18	13	5	280	292	139	218
$300 to $349	24	220	2 637	116	21	9	155	192	680	438
$350 to $399	50	358	2 140	152	119	78	164	144	1 064	996
$400 to $449	201	424	856	69	19	261	43	38	279	621
$450 to $499	291	462	548	203	64	257	31	17	108	556
$500 to $549	476	248	403	167	27	127	13	10	47	566
$550 to $599	234	215	311	28	26	188	4	1	16	206
$600 to $649	285	133	166	19	17	158	3	1	30	78
$650 to $699	193	103	83	8	11	93	–	–	51	43
$700 to $749	154	71	46	7	7	72	–	–	28	11
$750 to $999	413	129	95	24	5	103	–	1	9	5
$1,000 or more	240	94	80	2	–	33	–	–	2	3
No cash rent	44	66	357	60	25	48	56	49	63	89
Median (dollars)	596	466	306	456	395	522	259	274	364	410
Mean (dollars)	662	510	318	446	410	563	249	266	369	418
Specified vacant-for-rent housing units	**514**	**166**	**923**	**63**	**22**	**120**	**164**	**217**	**283**	**337**
Less than $100	–	–	98	–	–	2	8	1	3	–
$100 to $199	–	1	175	–	2	–	44	29	8	1
$200 to $299	2	5	260	3	1	–	68	143	23	25
$300 to $399	5	28	248	14	12	1	38	37	182	120
$400 to $499	46	59	67	32	5	46	6	7	53	98
$500 to $599	219	33	32	11	–	40	–	–	4	85
$600 to $749	179	17	14	3	1	27	–	–	9	7
$750 to $999	29	9	4	–	1	3	–	–	1	–
$1,000 or more	34	14	25	–	–	1	–	–	–	1
Median (dollars)	578	481	274	460	389	521	252	284	365	426
Mean (dollars)	641	559	301	443	406	544	247	276	368	433
MEALS INCLUDED IN RENT										
Specified renter-occupied housing units	**2 653**	**2 695**	**14 421**	**906**	**413**	**1 449**	**1 380**	**1 224**	**2 702**	**4 000**
With meals included in rent	260	7	127	–	–	2	1	3	9	2
Mean (dollars)	908	659	930	–	–	50	413	400	529	882
No meals included in rent	2 349	2 622	13 937	846	388	1 399	1 323	1 172	2 630	3 909
No cash rent	44	66	357	60	25	48	56	49	63	89

TIPSII [UPF] GH129 CENSUS90 72583600 06/22/92 4:52 PM MACHINE: C DATA:CENSUS90*H1TIPSDA29. 06/18/92 13:30:56 TAPE: NONE FRAME: 212
TSF:CENSUS90*92. 06/18/92 13:31:35 UTF:CENSUS90*93. 06/18/92 13:31:35 META:CENSUS90*H1TABLES29. 06/18/92 13:47:14

Table 60. **Financial Characteristics: 1990**—Con.

[For definitions of terms and meanings of symbols, see text]

Place and [In Selected States] County Subdivision [10,000 or More Persons]	Fort Leonard Wood CDP	Fulton city	Gladstone city	Grandview city	Hannibal city	Hazelwood city	Independence city	Jefferson City city	Jennings city	Joplin city
VALUE										
Specified owner-occupied housing units	**6**	**1 893**	**6 832**	**5 327**	**4 078**	**3 277**	**27 162**	**7 509**	**4 486**	**9 618**
Less than $20,000	–	184	25	29	1 086	4	643	143	182	1 272
$20,000 to $29,999	2	247	40	70	787	11	1 393	334	422	1 596
$30,000 to $39,999	–	318	147	420	678	35	3 196	702	1 325	1 779
$40,000 to $49,999	–	346	566	848	438	203	5 153	1 097	1 346	1 439
$50,000 to $59,999	1	270	1 026	1 053	344	586	5 284	1 321	739	1 011
$60,000 to $69,999	2	200	1 365	1 028	285	1 025	4 500	1 152	310	808
$70,000 to $79,999	–	142	951	818	187	638	2 807	800	107	559
$80,000 to $89,999	1	79	706	582	74	330	1 511	523	33	291
$90,000 to $99,999	–	47	613	260	61	188	882	382	15	200
$100,000 to $124,999	–	31	611	161	68	154	869	470	3	235
$125,000 to $149,999	–	16	317	30	36	71	420	289	–	160
$150,000 to $174,999	–	8	240	14	20	22	227	118	–	111
$175,000 to $199,999	–	1	92	6	4	6	106	65	4	54
$200,000 to $249,999	–	3	77	3	8	3	96	60	–	59
$250,000 to $299,999	–	1	31	2	2	–	43	27	–	29
$300,000 to $399,999	–	–	16	3	–	–	19	16	–	9
$400,000 to $499,999	–	–	8	–	–	1	6	8	–	3
$500,000 or more	–	–	1	–	–	–	7	2	–	3
Median (dollars)	57 500	45 800	72 300	62 500	32 200	67 900	55 500	61 200	42 200	41 100
Mean (dollars)	53 800	49 300	83 600	64 500	39 200	72 100	60 800	70 300	43 300	50 100
Specified vacant-for-sale-only housing units	**–**	**76**	**97**	**113**	**82**	**43**	**442**	**109**	**140**	**307**
Less than $20,000	–	30	1	3	37	–	26	10	12	69
$20,000 to $39,999	–	28	1	15	30	1	132	27	80	118
$40,000 to $59,999	–	8	20	38	12	21	160	32	42	49
$60,000 to $79,999	–	5	30	39	1	14	83	17	6	37
$80,000 to $99,999	–	4	19	18	–	6	17	13	–	14
$100,000 to $149,999	–	–	24	–	2	1	18	8	–	11
$150,000 to $199,999	–	1	2	–	–	–	5	1	–	4
$200,000 to $249,999	–	–	–	–	–	–	1	–	–	3
$250,000 to $299,999	–	–	–	–	–	–	–	1	–	2
$300,000 or more	–	–	–	–	–	–	–	–	–	–
Median (dollars)	–	24 400	78 100	60 400	22 200	59 200	47 500	49 200	36 800	32 400
Mean (dollars)	–	32 500	84 800	60 500	28 300	62 600	51 700	57 400	36 700	45 200
Owner-occupied mobile homes or trailers	**–**	**20**	**36**	**10**	**159**	**55**	**952**	**137**	**12**	**210**
Median (dollars)	–	15 000	10 000	65 000	10 000–	10 000–	11 200	10 000–	10 000–	11 700
Mean (dollars)	–	21 200	13 000	58 900	13 600	11 600	15 600	14 400	16 800	15 300
CONTRACT RENT										
Specified renter-occupied housing units	**2 689**	**1 270**	**3 264**	**3 463**	**2 308**	**2 304**	**14 671**	**5 685**	**1 539**	**6 845**
Less than $100	4	187	17	52	310	4	350	300	176	416
$100 to $149	–	160	12	47	379	3	555	394	90	502
$150 to $199	–	232	23	187	517	12	951	898	92	1 101
$200 to $249	4	256	108	323	464	24	1 805	1 136	131	1 238
$250 to $299	40	219	455	678	276	74	2 939	1 488	338	1 413
$300 to $349	150	104	909	744	109	269	2 444	711	302	973
$350 to $399	243	34	718	628	74	444	2 527	347	174	452
$400 to $449	342	11	465	279	19	555	1 345	148	90	198
$450 to $499	98	6	223	178	7	311	767	70	52	109
$500 to $549	35	4	102	122	3	321	282	36	14	49
$550 to $599	23	–	61	81	7	201	175	11	5	43
$600 to $649	5	–	32	45	1	19	56	8	2	16
$650 to $699	5	–	19	23	–	9	16	2	–	5
$700 to $749	8	–	12	6	1	3	7	4	–	6
$750 to $999	4	–	49	11	2	6	36	4	1	39
$1,000 or more	–	–	5	–	1	2	14	2	–	27
No cash rent	1 728	57	54	59	138	47	402	126	72	258
Median (dollars)	404	205	355	324	185	422	310	251	282	251
Mean (dollars)	404	201	373	337	192	433	314	249	270	258
Specified vacant-for-rent housing units	**62**	**155**	**355**	**795**	**244**	**245**	**1 547**	**640**	**142**	**736**
Less than $100	–	21	–	3	28	1	19	37	15	58
$100 to $199	–	51	1	15	111	2	181	203	26	198
$200 to $299	1	71	41	320	92	2	564	312	53	330
$300 to $399	23	11	215	357	11	104	519	67	37	121
$400 to $499	25	1	88	62	1	83	219	14	9	17
$500 to $599	11	–	7	34	1	50	24	6	2	4
$600 to $749	2	–	1	4	–	2	14	1	–	4
$750 to $999	–	–	2	–	–	–	6	–	–	2
$1,000 or more	–	–	–	–	–	1	1	–	–	2
Median (dollars)	413	207	351	310	188	410	302	221	279	233
Mean (dollars)	429	198	365	325	187	430	310	227	253	238
MEALS INCLUDED IN RENT										
Specified renter-occupied housing units	**2 689**	**1 270**	**3 264**	**3 463**	**2 308**	**2 304**	**14 671**	**5 685**	**1 539**	**6 845**
With meals included in rent	2	3	36	6	5	2	38	19	7	78
Mean (dollars)	375	196	778	450	348	387	544	385	227	873
No meals included in rent	959	1 210	3 174	3 398	2 165	2 255	14 231	5 540	1 460	6 509
No cash rent	1 728	57	54	59	138	47	402	126	72	258

TIPSII [UPF] GH129 CENSUS90 72583600 06/22/92 4:52 PM MACHINE: C DATA:CENSUS90*H1TIPSDA29. 06/18/92 13:30:56 TAPE: NONE FRAME: 213
TSF:CENSUS90*92. 06/18/92 13:31:35 UTF:CENSUS90*93. 06/18/92 13:31:35 META:CENSUS90*H1TABLES29. 06/18/92 13:47:14

Table 60. **Financial Characteristics: 1990**—Con.

[For definitions of terms and meanings of symbols, see text]

Place and [In Selected States] County Subdivision [10,000 or More Persons]	Kansas City city	Kennett city	Kirksville city	Kirkwood city	Lee's Summit city	Lemay CDP	Liberty city	Marshall city	Maryland Heights city
VALUE									
Specified owner-occupied housing units	**90 283**	**2 385**	**2 502**	**7 848**	**10 687**	**4 951**	**4 286**	**2 707**	**5 854**
Less than $20,000	7 212	483	304	27	28	105	25	316	8
$20,000 to $29,999	8 094	407	388	26	57	291	33	362	17
$30,000 to $39,999	10 478	441	406	97	186	667	126	543	51
$40,000 to $49,999	11 905	316	422	214	533	914	331	498	106
$50,000 to $59,999	12 226	209	300	350	1 033	811	566	329	287
$60,000 to $69,999	10 814	172	234	624	1 425	850	733	232	1 030
$70,000 to $79,999	7 947	138	184	860	1 489	702	557	158	1 343
$80,000 to $89,999	5 833	73	98	842	1 536	324	519	92	1 200
$90,000 to $99,999	4 384	53	44	858	1 132	125	397	58	731
$100,000 to $124,999	4 818	41	66	1 217	1 303	76	482	57	746
$125,000 to $149,999	2 378	30	23	827	757	29	247	28	168
$150,000 to $174,999	1 441	7	15	597	500	34	146	21	79
$175,000 to $199,999	806	1	9	435	268	18	46	6	32
$200,000 to $249,999	740	7	7	446	246	3	32	4	46
$250,000 to $299,999	389	5	1	222	100	1	24	1	5
$300,000 to $399,999	396	2	–	142	50	–	14	–	4
$400,000 to $499,999	191	–	–	36	24	1	5	1	1
$500,000 or more	231	–	1	28	20	–	3	1	–
Median (dollars)	55 700	36 900	43 200	100 500	83 900	55 400	75 700	42 300	80 700
Mean (dollars)	66 200	43 600	48 700	123 000	97 100	58 100	85 400	48 000	85 800
Specified vacant-for-sale-only housing units	**2 249**	**42**	**107**	**92**	**231**	**80**	**83**	**76**	**79**
Less than $20,000	291	17	30	–	–	5	1	24	–
$20,000 to $39,999	642	15	40	4	10	37	5	33	2
$40,000 to $59,999	560	5	19	11	31	20	14	12	5
$60,000 to $79,999	285	3	7	22	54	17	18	4	25
$80,000 to $99,999	184	1	3	26	49	1	9	2	36
$100,000 to $149,999	153	1	6	19	37	–	20	1	10
$150,000 to $199,999	94	–	2	2	27	–	12	–	1
$200,000 to $249,999	14	–	–	3	20	–	2	–	–
$250,000 to $299,999	11	–	–	2	2	–	–	–	–
$300,000 or more	15	–	–	3	1	–	2	–	–
Median (dollars)	46 000	25 800	32 500	85 600	87 300	39 200	84 400	26 900	83 600
Mean (dollars)	59 500	31 900	40 800	104 900	107 100	43 400	103 600	31 700	84 600
Owner-occupied mobile homes or trailers	**1 708**	**117**	**318**	**–**	**13**	**3**	**296**	**153**	**5**
Median (dollars)	10 000	10 000–	10 000–	–	32 500	10 000–	11 900	10 000–	22 500
Mean (dollars)	15 300	13 900	11 500	–	46 400	10 200	16 500	12 800	38 800
CONTRACT RENT									
Specified renter-occupied housing units	**75 356**	**1 650**	**3 127**	**2 454**	**5 886**	**1 700**	**2 237**	**1 580**	**4 059**
Less than $100	5 182	426	206	27	198	97	127	183	61
$100 to $149	3 034	335	343	43	105	42	70	172	30
$150 to $199	4 731	385	711	67	80	90	75	295	29
$200 to $249	8 193	202	523	86	216	244	135	325	40
$250 to $299	10 264	109	535	84	370	184	223	252	66
$300 to $349	10 780	58	340	151	693	340	462	148	125
$350 to $399	10 540	20	179	256	1 023	238	370	61	763
$400 to $449	7 154	7	106	326	583	232	216	28	1 008
$450 to $499	4 950	3	30	373	720	79	193	11	684
$500 to $549	2 967	1	16	422	666	39	136	3	551
$550 to $599	1 946	–	11	246	286	13	82	–	175
$600 to $649	1 012	–	4	105	210	9	19	–	148
$650 to $699	713	–	2	90	152	5	5	–	167
$700 to $749	369	–	–	32	141	3	1	1	75
$750 to $999	816	–	1	43	273	2	34	–	84
$1,000 or more	595	–	–	9	53	–	24	–	5
No cash rent	2 110	104	120	94	117	83	65	101	48
Median (dollars)	322	151	220	471	417	320	349	213	444
Mean (dollars)	334	154	232	459	441	313	362	213	461
Specified vacant-for-rent housing units	**13 226**	**121**	**271**	**230**	**650**	**144**	**266**	**207**	**548**
Less than $100	696	21	1	1	1	16	5	28	7
$100 to $199	1 306	60	141	5	2	15	12	68	7
$200 to $299	4 003	34	95	7	83	33	52	87	1
$300 to $399	3 720	6	28	19	171	52	124	21	87
$400 to $499	1 806	–	6	105	129	21	46	3	244
$500 to $599	765	–	–	73	164	4	16	–	150
$600 to $749	486	–	–	12	68	3	1	–	48
$750 to $999	207	–	–	8	30	–	8	–	4
$1,000 or more	237	–	–	–	2	–	2	–	–
Median (dollars)	313	156	197	479	469	314	353	207	465
Mean (dollars)	344	167	214	485	469	296	371	203	475
MEALS INCLUDED IN RENT									
Specified renter-occupied housing units	**75 356**	**1 650**	**3 127**	**2 454**	**5 886**	**1 700**	**2 237**	**1 580**	**4 059**
With meals included in rent	747	2	7	5	31	4	39	2	3
Mean (dollars)	798	152	212	395	623	282	1 058	531	212
No meals included in rent	72 499	1 544	3 000	2 355	5 738	1 613	2 133	1 477	4 008
No cash rent	2 110	104	120	94	117	83	65	101	48

TIPSII [UPF] GH129 CENSUS90 72583600 06/22/92 4:52 PM MACHINE: C DATA:CENSUS90*H1TIPSDA29. 06/18/92 13:30:56 TAPE: NONE FRAME: 214
TSF:CENSUS90*92. 06/18/92 13:31:35 UTF:CENSUS90*93. 06/18/92 13:31:35 META:CENSUS90*H1TABLES29. 06/18/92 13:47:14

Table 60. **Financial Characteristics: 1990**—Con.

[For definitions of terms and meanings of symbols, see text]

Place and [In Selected States] County Subdivision [10,000 or More Persons]	Maryville city	Mehlville CDP	Mexico city	Moberly city	Oakville CDP	O'Fallon city	Overland city	Poplar Bluff city	Raytown city
VALUE									
Specified owner-occupied housing units	**1 668**	**6 830**	**2 834**	**3 020**	**8 031**	**3 843**	**5 007**	**3 609**	**8 855**
Less than $20,000	133	6	396	773	8	12	47	877	43
$20,000 to $29,999	181	10	543	576	13	15	106	652	113
$30,000 to $39,999	273	41	589	475	25	43	457	625	405
$40,000 to $49,999	277	112	434	381	38	225	1 308	433	1 342
$50,000 to $59,999	226	365	277	223	104	672	1 471	293	1 843
$60,000 to $69,999	179	1 056	198	184	255	1 009	824	237	1 883
$70,000 to $79,999	142	1 559	158	152	445	631	378	158	1 334
$80,000 to $89,999	70	1 446	78	66	753	505	173	94	848
$90,000 to $99,999	68	888	46	52	1 265	286	81	74	481
$100,000 to $124,999	68	725	54	61	2 351	270	90	77	301
$125,000 to $149,999	26	276	25	30	1 507	121	21	36	135
$150,000 to $174,999	12	127	16	22	597	36	14	26	65
$175,000 to $199,999	8	65	8	12	279	10	6	12	30
$200,000 to $249,999	5	113	6	7	240	6	23	8	16
$250,000 to $299,999	–	34	3	5	91	1	5	3	9
$300,000 to $399,999	–	4	2	–	53	1	2	2	3
$400,000 to $499,999	–	2	–	–	5	–	–	1	2
$500,000 or more	–	1	1	1	2	–	1	1	2
Median (dollars)	48 700	81 800	38 300	33 200	111 800	69 500	53 300	34 200	63 500
Mean (dollars)	54 600	89 400	44 800	41 300	120 200	75 200	57 300	42 100	67 400
Specified vacant-for-sale-only housing units	**33**	**64**	**38**	**91**	**104**	**64**	**73**	**129**	**110**
Less than $20,000	9	–	13	35	–	–	2	51	1
$20,000 to $39,999	11	–	16	38	1	–	12	48	5
$40,000 to $59,999	7	12	5	12	1	10	38	15	47
$60,000 to $79,999	4	20	–	5	5	29	18	7	40
$80,000 to $99,999	1	15	1	–	16	20	3	6	11
$100,000 to $149,999	1	13	1	1	40	4	–	2	4
$150,000 to $199,999	–	1	2	–	24	1	–	–	2
$200,000 to $249,999	–	1	–	–	14	–	–	–	–
$250,000 to $299,999	–	–	–	–	1	–	–	–	–
$300,000 or more	–	2	–	–	2	–	–	–	–
Median (dollars)	35 600	80 000	23 300	24 000	132 800	75 600	52 500	25 400	60 800
Mean (dollars)	39 200	96 300	35 400	27 800	146 500	78 400	52 300	31 600	63 700
Owner-occupied mobile homes or trailers	**31**	**4**	**37**	**98**	**1**	**746**	**2**	**53**	**3**
Median (dollars)	10 000–	22 500	10 000–	10 000–	10 000–	13 300	62 500	10 000–	47 500
Mean (dollars)	13 400	34 800	16 200	19 700	9 000	16 100	62 500	14 300	50 800
CONTRACT RENT									
Specified renter-occupied housing units	**1 661**	**3 718**	**1 457**	**1 752**	**1 920**	**1 495**	**1 874**	**3 084**	**3 135**
Less than $100	105	107	283	264	7	34	101	345	40
$100 to $149	150	94	171	229	5	32	36	620	78
$150 to $199	298	54	272	454	5	22	65	766	83
$200 to $249	284	67	301	368	23	20	146	602	151
$250 to $299	412	269	214	192	59	73	240	355	530
$300 to $349	152	690	87	111	229	316	361	136	623
$350 to $399	65	1 064	30	36	391	372	408	66	592
$400 to $449	37	589	12	15	228	242	251	36	445
$450 to $499	53	391	8	1	317	125	85	10	210
$500 to $549	11	107	1	2	223	111	59	10	152
$550 to $599	8	122	–	–	120	48	17	3	82
$600 to $649	8	61	–	–	47	24	13	3	35
$650 to $699	7	12	–	1	36	15	1	–	22
$700 to $749	2	6	–	–	35	6	1	–	5
$750 to $999	11	17	–	–	47	7	1	1	6
$1,000 or more	2	3	–	–	114	–	–	–	3
No cash rent	56	65	78	79	34	48	89	131	78
Median (dollars)	244	377	192	186	449	381	343	182	352
Mean (dollars)	250	376	187	188	498	387	328	190	358
Specified vacant-for-rent housing units	**105**	**555**	**155**	**245**	**173**	**137**	**137**	**282**	**265**
Less than $100	4	–	44	15	–	1	8	31	2
$100 to $199	34	1	64	136	–	4	6	148	6
$200 to $299	36	40	36	81	6	19	40	86	45
$300 to $399	19	254	8	13	66	74	60	17	133
$400 to $499	11	234	2	–	44	30	18	–	54
$500 to $599	–	25	1	–	39	7	4	–	18
$600 to $749	1	1	–	–	9	2	1	–	6
$750 to $999	–	–	–	–	1	–	–	–	1
$1,000 or more	–	–	–	–	8	–	–	–	–
Median (dollars)	234	394	164	180	442	373	332	175	362
Mean (dollars)	249	397	163	187	471	368	316	181	367
MEALS INCLUDED IN RENT									
Specified renter-occupied housing units	**1 661**	**3 718**	**1 457**	**1 752**	**1 920**	**1 495**	**1 874**	**3 084**	**3 135**
With meals included in rent	18	2	5	1	140	3	2	10	2
Mean (dollars)	685	506	83	213	1 160	283	288	148	819
No meals included in rent	1 587	3 651	1 374	1 672	1 746	1 444	1 783	2 943	3 055
No cash rent	56	65	78	79	34	48	89	131	78

TIPSII [UPF] GH129 CENSUS90 72583600 06/22/92 4:52 PM MACHINE: C DATA:CENSUS90*H1TIPSDA29. 06/18/92 13:30:56 TAPE: NONE FRAME: 215
TSF:CENSUS90*92. 06/18/92 13:31:35 UTF:CENSUS90*93. 06/18/92 13:31:35 META:CENSUS90*H1TABLES29. 06/18/92 13:47:14

Table 60. **Financial Characteristics: 1990**—Con.

[For definitions of terms and meanings of symbols, see text]

Place and [In Selected States] County Subdivision [10,000 or More Persons]	Richmond Heights city	Rolla city	St. Ann city	St. Charles city	St. Joseph city	St. Louis city	St. Peters city	Sappington CDP
VALUE								
Specified owner-occupied housing units	**2 421**	**2 183**	**3 481**	**10 306**	**16 434**	**55 988**	**11 332**	**2 853**
Less than $20,000	12	85	23	48	2 611	4 580	13	2
$20,000 to $29,999	19	213	46	94	2 782	5 008	9	3
$30,000 to $39,999	81	395	141	189	2 881	8 223	37	12
$40,000 to $49,999	166	421	669	544	2 448	9 564	149	40
$50,000 to $59,999	222	337	1 292	1 021	1 722	8 469	525	99
$60,000 to $69,999	357	226	752	1 720	1 283	6 664	1 163	118
$70,000 to $79,999	314	167	289	1 566	877	4 639	2 623	214
$80,000 to $89,999	282	109	140	1 434	544	2 768	2 825	268
$90,000 to $99,999	173	84	66	986	364	1 780	1 678	355
$100,000 to $124,999	193	67	35	1 099	391	1 639	1 623	663
$125,000 to $149,999	74	44	20	556	204	926	470	428
$150,000 to $174,999	40	15	4	512	142	520	109	226
$175,000 to $199,999	50	12	2	231	59	313	36	137
$200,000 to $249,999	75	6	–	154	62	306	30	139
$250,000 to $299,999	37	–	1	70	31	203	15	49
$300,000 to $399,999	127	1	–	56	20	175	20	50
$400,000 to $499,999	109	–	–	17	8	88	5	27
$500,000 or more	90	1	1	9	5	123	2	23
Median (dollars)	81 400	49 500	56 500	79 800	39 800	50 600	84 100	111 900
Mean (dollars)	137 400	56 300	58 800	92 100	47 500	59 000	88 600	130 500
Specified vacant-for-sale-only housing units	**36**	**61**	**39**	**136**	**313**	**1 345**	**224**	**34**
Less than $20,000	2	9	–	2	80	197	–	–
$20,000 to $39,999	2	20	7	8	114	409	4	2
$40,000 to $59,999	9	16	24	32	47	384	45	–
$60,000 to $79,999	8	7	4	43	30	177	67	3
$80,000 to $99,999	5	4	2	13	22	67	48	4
$100,000 to $149,999	3	4	2	22	11	61	50	13
$150,000 to $199,999	1	1	–	12	5	21	4	4
$200,000 to $249,999	–	–	–	2	3	16	1	4
$250,000 to $299,999	–	–	–	1	–	3	3	1
$300,000 or more	6	–	–	1	1	10	2	3
Median (dollars)	71 700	41 300	52 500	70 000	32 300	42 800	78 800	134 400
Mean (dollars)	133 000	49 200	56 000	89 400	44 500	53 500	89 300	168 100
Owner-occupied mobile homes or trailers	**1**	**160**	**1**	**1 660**	**693**	**41**	**361**	**23**
Median (dollars)	62 500	10 100	62 500	12 700	10 100	38 800	13 200	10 000–
Mean (dollars)	62 500	16 900	62 500	14 900	14 900	70 400	15 800	18 000
CONTRACT RENT								
Specified renter-occupied housing units	**1 952**	**2 732**	**2 584**	**8 699**	**9 586**	**89 953**	**2 434**	**1 061**
Less than $100	8	211	58	165	707	6 877	38	1
$100 to $149	6	253	47	147	948	7 733	34	2
$150 to $199	30	546	64	179	1 861	12 316	34	10
$200 to $249	84	502	117	420	1 756	16 259	35	11
$250 to $299	204	374	451	1 071	1 549	15 966	35	116
$300 to $349	392	355	582	1 099	1 179	10 121	200	109
$350 to $399	278	185	659	1 504	722	7 107	600	147
$400 to $449	500	111	336	1 439	182	4 000	296	81
$450 to $499	175	50	144	1 216	85	2 830	463	114
$500 to $549	86	35	51	574	28	1 462	174	100
$550 to $599	65	12	20	294	28	773	137	58
$600 to $649	36	11	7	195	27	583	122	96
$650 to $699	28	4	1	81	25	311	110	14
$700 to $749	6	2	1	18	11	300	62	3
$750 to $999	7	3	1	94	34	600	41	28
$1,000 or more	2	1	1	69	12	162	7	150
No cash rent	45	77	44	134	432	2 553	46	21
Median (dollars)	391	227	346	391	228	251	436	464
Mean (dollars)	391	244	340	396	239	265	451	564
Specified vacant-for-rent housing units	**113**	**361**	**303**	**1 026**	**1 082**	**13 622**	**148**	**89**
Less than $100	1	20	5	5	76	860	–	–
$100 to $199	4	163	3	36	311	2 723	3	–
$200 to $299	9	124	69	192	430	5 500	1	10
$300 to $399	52	39	145	401	223	2 644	61	38
$400 to $499	34	9	77	260	13	1 167	57	10
$500 to $599	10	4	3	88	10	347	16	7
$600 to $749	2	–	1	17	12	210	7	14
$750 to $999	1	1	–	15	7	96	2	–
$1,000 or more	–	1	–	12	–	75	1	10
Median (dollars)	373	199	350	382	229	257	410	393
Mean (dollars)	387	215	349	393	244	277	434	519
MEALS INCLUDED IN RENT								
Specified renter-occupied housing units	**1 952**	**2 732**	**2 584**	**8 699**	**9 586**	**89 953**	**2 434**	**1 061**
With meals included in rent	2	4	7	43	39	671	3	176
Mean (dollars)	844	472	207	905	574	422	971	1 183
No meals included in rent	1 905	2 651	2 533	8 522	9 115	86 729	2 385	864
No cash rent	45	77	44	134	432	2 553	46	21

TIPSII [UPF] GH129 CENSUS90 72583600 06/22/92 4:52 PM MACHINE: C DATA:CENSUS90*H1TIPSDA29. 06/18/92 13:30:56 TAPE: NONE FRAME: 216
TSF:CENSUS90*92. 06/18/92 13:31:35 UTF:CENSUS90*93. 06/18/92 13:31:35 META:CENSUS90*H1TABLES29. 06/18/92 13:47:14

Table 60. **Financial Characteristics: 1990**—Con.

[For definitions of terms and meanings of symbols, see text]

Place and County Subdivision [In Selected States] [10,000 or More Persons]	Sedalia city	Sikeston city	Spanish Lake CDP	Springfield city	University City city	Warrensburg city	Washington city	Webster Groves city
VALUE								
Specified owner-occupied housing units	**5 279**	**3 623**	**4 408**	**28 632**	**8 527**	**1 839**	**2 439**	**6 945**
Less than $20,000	921	263	9	1 440	78	54	21	31
$20,000 to $29,999	942	480	17	2 677	172	95	48	41
$30,000 to $39,999	1 060	742	85	4 010	645	216	158	81
$40,000 to $49,999	803	498	313	4 470	1 362	267	341	175
$50,000 to $59,999	556	339	797	4 417	1 043	225	502	309
$60,000 to $69,999	411	390	846	3 761	699	265	447	555
$70,000 to $79,999	249	301	752	2 430	495	249	293	759
$80,000 to $89,999	146	174	552	1 690	449	161	175	902
$90,000 to $99,999	73	114	451	1 074	369	104	141	777
$100,000 to $124,999	73	124	359	1 105	761	107	169	1 037
$125,000 to $149,999	17	72	111	647	875	49	74	717
$150,000 to $174,999	15	46	63	308	589	21	34	485
$175,000 to $199,999	4	26	28	224	338	7	12	274
$200,000 to $249,999	4	28	12	181	357	15	14	337
$250,000 to $299,999	2	14	5	90	183	2	6	204
$300,000 to $399,999	1	6	5	75	87	1	1	211
$400,000 to $499,999	–	3	1	17	21	1	2	41
$500,000 or more	2	3	2	16	4	–	1	9
Median (dollars)	37 200	45 700	71 700	53 500	75 100	62 500	63 100	98 000
Mean (dollars)	41 700	57 300	77 400	61 400	98 600	66 800	70 800	122 100
Specified vacant-for-sale-only housing units	**162**	**164**	**57**	**698**	**167**	**49**	**42**	**106**
Less than $20,000	43	33	–	74	4	4	1	–
$20,000 to $39,999	89	86	2	221	23	10	6	4
$40,000 to $59,999	20	21	16	214	66	10	9	8
$60,000 to $79,999	6	11	14	89	15	9	16	25
$80,000 to $99,999	2	8	11	39	9	9	3	21
$100,000 to $149,999	2	2	12	39	34	6	6	25
$150,000 to $199,999	–	3	2	10	12	1	–	10
$200,000 to $249,999	–	–	–	6	3	–	1	4
$250,000 to $299,999	–	–	–	1	1	–	–	4
$300,000 or more	–	–	–	5	–	–	–	5
Median (dollars)	28 800	29 600	70 800	46 200	55 300	61 300	64 200	88 000
Mean (dollars)	31 400	39 000	81 100	54 800	77 700	66 200	70 100	120 900
Owner-occupied mobile homes or trailers	**118**	**118**	**1**	**1 063**	**8**	**76**	**89**	**2**
Median (dollars)	10 000–	10 400	52 500	10 000–	52 500	10 000–	10 000–	27 500
Mean (dollars)	12 100	14 000	52 500	13 300	55 000	13 100	11 900	27 500
CONTRACT RENT								
Specified renter-occupied housing units	**2 568**	**2 730**	**3 349**	**25 192**	**6 791**	**2 860**	**1 252**	**1 399**
Less than $100	268	368	57	989	176	93	19	45
$100 to $149	190	304	73	1 179	147	150	53	34
$150 to $199	522	395	103	2 763	117	415	174	39
$200 to $249	482	489	63	3 868	200	383	164	66
$250 to $299	489	483	200	5 691	572	429	285	90
$300 to $349	242	248	640	3 938	751	535	200	109
$350 to $399	120	175	751	2 633	1 375	380	171	166
$400 to $449	37	81	694	1 318	1 364	164	64	108
$450 to $499	33	47	321	939	620	87	50	96
$500 to $549	14	14	155	371	424	46	19	95
$550 to $599	8	2	173	239	293	30	9	97
$600 to $649	5	3	52	128	207	21	7	50
$650 to $699	3	–	15	60	102	7	3	57
$700 to $749	–	–	6	103	67	5	6	81
$750 to $999	4	–	9	169	96	19	2	108
$1,000 or more	4	2	1	129	175	9	–	81
No cash rent	147	119	36	675	105	87	26	77
Median (dollars)	221	222	385	280	400	290	288	452
Mean (dollars)	228	223	386	295	422	294	294	508
Specified vacant-for-rent housing units	**303**	**222**	**416**	**2 726**	**683**	**261**	**107**	**161**
Less than $100	51	13	6	46	10	3	–	1
$100 to $199	87	76	8	344	15	51	11	3
$200 to $299	122	85	62	1 184	91	61	44	15
$300 to $399	38	37	169	708	205	85	39	26
$400 to $499	2	10	112	193	218	34	8	20
$500 to $599	2	–	44	63	55	6	2	11
$600 to $749	–	1	14	29	21	3	3	46
$750 to $999	–	–	1	83	13	4	–	21
$1,000 or more	1	–	–	76	55	14	–	18
Median (dollars)	209	227	386	283	406	315	296	652
Mean (dollars)	209	231	390	333	466	362	305	632
MEALS INCLUDED IN RENT								
Specified renter-occupied housing units	**2 568**	**2 730**	**3 349**	**25 192**	**6 791**	**2 860**	**1 252**	**1 399**
With meals included in rent	14	4	8	334	45	32	1	204
Mean (dollars)	438	166	547	846	910	794	113	916
No meals included in rent	2 407	2 607	3 305	24 183	6 641	2 741	1 225	1 118
No cash rent	147	119	36	675	105	87	26	77

TIPSII [UPF] GH129 CENSUS90 72583600 06/22/92 4:52 PM MACHINE: C DATA:CENSUS90*H1TIPSDA29. 06/18/92 13:30:56 TAPE: NONE FRAME: 217
TSF:CENSUS90*92. 06/18/92 13:31:35 UTF:CENSUS90*93. 06/18/92 13:31:35 META:CENSUS90*H1TABLES29. 06/18/92 13:47:14

Table 61. **Occupancy, Structural, and Utilization Characteristics of Housing Units by Race and Hispanic Origin of Householder: 1990**

[Threshold and complementary threshold are 400 persons. For definitions of terms and meanings of symbols, see text]

Place and [In Selected States] County Subdivision [10,000 or More Persons]	Ballwin city	Bellefontaine Neighbors city		Belton city				Berkeley city	
	White	White	Black	White	Black	Hispanic origin (of any race)	White, not of Hispanic origin	White	Black
Occupied housing units	**7 619**	**4 165**	**278**	**6 166**	**117**	**114**	**6 102**	**1 809**	**2 446**
POPULATION									
Persons in occupied housing units	20 983	9 669	766	17 067	419	381	16 862	4 196	8 156
Per occupied housing unit	2.75	2.32	2.76	2.77	3.58	3.34	2.76	2.32	3.33
Owner-occupied housing units	17 299	8 999	669	11 863	143	195	11 743	3 433	5 337
Per owner-occupied housing unit	2.94	2.32	2.70	2.75	3.40	3.25	2.75	2.35	3.44
Renter-occupied housing units	3 684	670	97	5 204	276	186	5 119	763	2 819
Per renter-occupied housing unit	2.12	2.29	3.23	2.80	3.68	3.44	2.80	2.17	3.15
TENURE									
Owner-occupied housing units	5 879	3 873	248	4 310	42	60	4 271	1 458	1 552
Percent of occupied housing units	77.2	93.0	89.2	69.9	35.9	52.6	70.0	80.6	63.5
Renter-occupied housing units	1 740	292	30	1 856	75	54	1 831	351	894
UNITS IN STRUCTURE									
Occupied housing units	**7 619**	**4 165**	**278**	**6 166**	**117**	**114**	**6 102**	**1 809**	**2 446**
1, detached	5 833	4 016	264	3 569	49	57	3 538	1 605	1 880
1, attached	290	47	6	609	41	22	600	32	152
2	17	34	2	388	11	12	379	39	31
3 or 4	476	46	3	176	–	4	173	49	178
5 to 9	452	–	1	171	5	4	168	25	61
10 to 19	364	6	–	134	3	1	133	34	48
20 to 49	162	–	–	11	–	–	11	20	77
50 or more	–	–	–	–	–	–	–	–	–
Mobile home or trailer	2	3	–	1 085	6	13	1 078	2	2
Other	23	13	2	23	2	1	22	3	17
ROOMS									
Owner-occupied housing units	**5 879**	**3 873**	**248**	**4 310**	**42**	**60**	**4 271**	**1 458**	**1 552**
1 room	–	–	–	5	–	–	5	–	–
2 rooms	3	9	1	38	–	3	36	3	10
3 rooms	18	19	3	117	1	4	114	12	26
4 rooms	121	213	16	625	3	8	619	264	143
5 rooms	751	1 625	112	1 199	5	12	1 191	697	587
6 rooms	1 204	1 351	80	1 039	7	16	1 029	302	502
7 rooms	1 491	452	27	749	11	11	742	123	193
8 rooms	1 405	140	6	362	14	3	360	42	56
9 or more rooms	886	64	3	176	1	3	175	15	35
Median	7.1	5.6	5.4	5.7	7.0	5.7	5.7	5.1	5.5
Renter-occupied housing units	**1 740**	**292**	**30**	**1 856**	**75**	**54**	**1 831**	**351**	**894**
1 room	7	–	–	28	–	–	28	2	1
2 rooms	50	4	–	122	1	3	119	7	18
3 rooms	321	23	3	307	14	10	306	55	103
4 rooms	457	67	3	489	8	9	482	142	310
5 rooms	512	118	11	368	11	7	367	100	269
6 rooms	179	49	5	318	32	21	306	32	139
7 rooms	130	17	6	150	6	2	149	8	35
8 rooms	57	7	2	36	2	1	36	3	12
9 or more rooms	27	7	–	38	1	1	38	2	7
Median	4.6	4.9	5.3	4.5	5.6	5.2	4.5	4.3	4.6
PERSONS IN UNIT									
Owner-occupied housing units	**5 879**	**3 873**	**248**	**4 310**	**42**	**60**	**4 271**	**1 458**	**1 552**
1 person	707	1 057	46	781	7	3	778	374	197
2 persons	1 920	1 552	76	1 405	5	17	1 393	599	314
3 persons	1 213	568	61	843	11	18	833	230	331
4 persons	1 327	440	44	840	10	11	833	156	327
5 persons	528	180	17	329	4	8	322	67	215
6 persons	143	63	2	76	3	2	76	19	100
7 or more persons	41	13	2	36	2	1	36	13	68
Median	2.76	2.07	2.53	2.48	3.32	3.06	2.47	2.09	3.30
Renter-occupied housing units	**1 740**	**292**	**30**	**1 856**	**75**	**54**	**1 831**	**351**	**894**
1 person	640	98	2	480	6	8	475	133	143
2 persons	581	92	7	423	8	8	420	101	171
3 persons	285	52	10	346	17	10	341	62	219
4 persons	168	27	6	339	24	15	334	36	217
5 persons	50	16	3	177	14	8	172	16	86
6 persons	11	5	2	63	5	4	62	3	45
7 or more persons	5	2	–	28	1	1	27	–	13
Median	1.90	2.02	3.10	2.57	3.77	3.57	2.56	1.92	3.11
PERSONS PER ROOM									
Owner-occupied housing units	**5 879**	**3 873**	**248**	**4 310**	**42**	**60**	**4 271**	**1 458**	**1 552**
0.50 or less	4 459	3 002	160	2 778	27	26	2 760	1 073	693
0.51 to 0.75	1 103	537	43	939	10	21	926	218	364
0.76 to 1.00	297	298	42	530	5	7	526	146	373
1.01 to 1.50	20	33	2	45	–	3	44	19	98
1.51 or more	–	3	1	18	–	3	15	2	24
Mean	.41	.41	.48	.47	.51	.58	.47	.44	.61
Renter-occupied housing units	**1 740**	**292**	**30**	**1 856**	**75**	**54**	**1 831**	**351**	**894**
0.50 or less	1 275	204	11	931	23	19	921	229	340
0.51 to 0.75	313	59	14	439	23	15	432	75	240
0.76 to 1.00	132	24	4	382	18	12	378	37	253
1.01 to 1.50	12	4	1	81	7	7	77	9	46
1.51 or more	8	1	–	23	4	1	23	1	15
Mean	.45	.45	.59	.60	.71	.70	.60	.50	.68

TIPSII [UPF] GH129 CENSUS90 72583600 06/22/92 4:52 PM MACHINE: C DATA:CENSUS90*H1TIPSDA29. 06/18/92 13:30:56 TAPE: NONE FRAME: 218
TSF:CENSUS90*92. 06/18/92 13:31:35 UTF:CENSUS90*93. 06/18/92 13:31:35 META:CENSUS90*H1TABLES29. 06/18/92 13:47:14

Table 61. **Occupancy, Structural, and Utilization Characteristics of Housing Units by Race and Hispanic Origin of Householder: 1990**—Con.

[Threshold and complementary threshold are 400 persons. For definitions of terms and meanings of symbols, see text]

Place and [In Selected States] County Subdivision [10,000 or More Persons]	Blue Springs city					Bridgeton city		Cape Girardeau city		
	White	Black	Asian or Pacific Islander	Hispanic origin (of any race)	White, not of Hispanic origin	White	Black	White	Black	Asian or Pacific Islander
Occupied housing units	**13 001**	**310**	**104**	**162**	**12 900**	**6 485**	**226**	**12 383**	**871**	**141**
POPULATION										
Persons in occupied housing units	38 135	994	369	557	37 797	16 346	603	28 473	2 479	320
Per occupied housing unit	2.93	3.21	3.55	3.44	2.93	2.52	2.67	2.30	2.85	2.27
Owner-occupied housing units	29 249	667	275	402	29 016	12 744	249	18 712	826	136
Per owner-occupied housing unit	3.11	3.51	3.72	3.90	3.11	2.66	3.19	2.53	3.14	3.24
Renter-occupied housing units	8 886	327	94	155	8 781	3 602	354	9 761	1 653	184
Per renter-occupied housing unit	2.47	2.73	3.13	2.63	2.47	2.13	2.39	1.95	2.72	1.86
TENURE										
Owner-occupied housing units	9 401	190	74	103	9 340	4 794	78	7 386	263	42
Percent of occupied housing units	72.3	61.3	71.2	63.6	72.4	73.9	34.5	59.6	30.2	29.8
Renter-occupied housing units	3 600	120	30	59	3 560	1 691	148	4 997	608	99
UNITS IN STRUCTURE										
Occupied housing units	**13 001**	**310**	**104**	**162**	**12 900**	**6 485**	**226**	**12 383**	**871**	**141**
1, detached	9 799	208	69	109	9 735	4 602	83	8 055	490	47
1, attached	839	21	12	15	828	94	12	122	11	–
2	700	17	5	9	694	93	17	627	69	11
3 or 4	589	21	6	10	581	1 198	104	799	77	20
5 to 9	539	15	5	3	536	81	3	1 103	91	27
10 to 19	282	18	4	13	274	76	4	779	78	21
20 to 49	89	7	1	1	89	46	–	124	16	8
50 or more	110	1	–	–	110	–	–	265	23	2
Mobile home or trailer	15	–	–	–	15	258	–	417	7	2
Other	39	2	2	2	38	37	3	92	9	3
ROOMS										
Owner-occupied housing units	**9 401**	**190**	**74**	**103**	**9 340**	**4 794**	**78**	**7 386**	**263**	**42**
1 room	1	–	–	–	1	4	–	5	–	–
2 rooms	11	–	–	–	11	9	1	21	2	2
3 rooms	63	5	10	2	62	62	–	105	5	1
4 rooms	261	–	6	3	258	390	2	894	38	4
5 rooms	1 418	16	15	16	1 408	942	8	1 643	57	8
6 rooms	2 751	48	15	35	2 729	1 154	18	1 584	59	3
7 rooms	2 333	52	14	21	2 320	1 153	25	1 251	50	7
8 rooms	1 387	34	8	15	1 379	695	14	945	24	10
9 or more rooms	1 176	35	6	11	1 172	385	10	938	28	7
Median	6.6	7.0	5.9	6.4	6.6	6.4	6.9	6.1	6.0	6.9
Renter-occupied housing units	**3 600**	**120**	**30**	**59**	**3 560**	**1 691**	**148**	**4 997**	**608**	**99**
1 room	39	–	1	–	39	14	1	119	22	7
2 rooms	132	2	3	2	130	47	4	452	44	25
3 rooms	510	17	2	12	501	153	12	1 122	126	28
4 rooms	1 011	35	12	6	1 007	800	65	1 713	184	27
5 rooms	987	39	5	27	970	357	38	882	119	7
6 rooms	549	13	4	4	545	178	22	351	60	3
7 rooms	243	10	3	8	239	89	4	169	31	1
8 rooms	81	4	–	–	81	40	2	97	13	–
9 or more rooms	48	–	–	–	48	13	–	92	9	1
Median	4.6	4.7	4.3	4.9	4.6	4.3	4.4	4.0	4.1	3.1
PERSONS IN UNIT										
Owner-occupied housing units	**9 401**	**190**	**74**	**103**	**9 340**	**4 794**	**78**	**7 386**	**263**	**42**
1 person	915	14	6	5	911	870	8	1 529	54	5
2 persons	2 613	39	12	15	2 604	1 775	22	2 830	62	8
3 persons	2 101	30	17	21	2 090	963	16	1 321	42	12
4 persons	2 506	62	18	27	2 487	715	21	1 169	51	9
5 persons	931	36	8	22	920	323	5	390	23	6
6 persons	251	6	10	5	249	103	4	107	16	1
7 or more persons	84	3	3	8	79	45	2	40	15	1
Median	3.06	3.69	3.61	3.89	3.05	2.36	3.06	2.26	2.87	3.17
Renter-occupied housing units	**3 600**	**120**	**30**	**59**	**3 560**	**1 691**	**148**	**4 997**	**608**	**99**
1 person	1 032	30	5	16	1 020	617	33	2 282	177	43
2 persons	1 086	30	8	17	1 075	567	51	1 516	167	41
3 persons	664	25	3	9	659	270	42	640	99	8
4 persons	520	21	10	8	515	164	17	369	82	2
5 persons	217	8	2	8	211	58	5	127	27	4
6 persons	54	4	1	1	53	11	–	38	36	–
7 or more persons	27	2	1	–	27	4	–	25	20	1
Median	2.21	2.50	3.17	2.29	2.21	1.90	2.30	1.64	2.26	1.66
PERSONS PER ROOM										
Owner-occupied housing units	**9 401**	**190**	**74**	**103**	**9 340**	**4 794**	**78**	**7 386**	**263**	**42**
0.50 or less	6 325	113	30	45	6 301	3 649	56	5 804	158	23
0.51 to 0.75	2 312	58	23	35	2 289	808	16	1 134	59	14
0.76 to 1.00	708	17	11	15	698	307	4	405	35	3
1.01 to 1.50	51	1	6	7	48	27	–	40	8	2
1.51 or more	5	1	4	1	4	3	2	3	3	–
Mean	.46	.49	.62	.59	.46	.41	.46	.40	.51	.49
Renter-occupied housing units	**3 600**	**120**	**30**	**59**	**3 560**	**1 691**	**148**	**4 997**	**608**	**99**
0.50 or less	2 172	64	11	33	2 150	1 227	86	3 557	293	58
0.51 to 0.75	816	29	6	12	809	273	46	864	143	21
0.76 to 1.00	518	21	8	13	508	162	14	481	122	16
1.01 to 1.50	79	6	3	1	78	21	1	62	33	2
1.51 or more	15	–	2	–	15	8	1	33	17	2
Mean	.52	.57	.72	.56	.52	.47	.53	.47	.64	.58

TIPSII [UPF] GH129 CENSUS90 72583600 06/22/92 4:52 PM MACHINE: C DATA:CENSUS90*H1TIPSDA29. 06/18/92 13:30:56 TAPE: NONE FRAME: 219
TSF:CENSUS90*92. 06/18/92 13:31:35 UTF:CENSUS90*93. 06/18/92 13:31:35 META:CENSUS90*H1TABLES29. 06/18/92 13:47:14

Table 61. **Occupancy, Structural, and Utilization Characteristics of Housing Units by Race and Hispanic Origin of Householder: 1990**—Con.

[Threshold and complementary threshold are 400 persons. For definitions of terms and meanings of symbols, see text]

Place and [In Selected States] County Subdivision [10,000 or More Persons]	Carthage city	Chesterfield city					Clayton city		
	White	White	Black	Asian or Pacific Islander	Hispanic origin (of any race)	White, not of Hispanic origin	White	Black	Asian or Pacific Islander
Occupied housing units	**4 179**	**12 511**	**210**	**368**	**135**	**12 395**	**5 164**	**56**	**151**
POPULATION									
Persons in occupied housing units	9 818	35 031	629	1 360	434	34 654	10 560	119	397
Per occupied housing unit	2.35	2.80	3.00	3.70	3.21	2.80	2.04	2.13	2.63
Owner-occupied housing units	7 118	30 203	497	1 181	349	29 897	6 425	19	141
Per owner-occupied housing unit	2.38	3.04	3.29	3.88	3.46	3.03	2.44	1.90	3.36
Renter-occupied housing units	2 700	4 828	132	179	85	4 757	4 135	100	256
Per renter-occupied housing unit	2.27	1.89	2.24	2.80	2.50	1.88	1.63	2.17	2.35
TENURE									
Owner-occupied housing units	2 992	9 950	151	304	101	9 861	2 634	10	42
Percent of occupied housing units	71.6	79.5	71.9	82.6	74.8	79.6	51.0	17.9	27.8
Renter-occupied housing units	1 187	2 561	59	64	34	2 534	2 530	46	109
UNITS IN STRUCTURE									
Occupied housing units	**4 179**	**12 511**	**210**	**368**	**135**	**12 395**	**5 164**	**56**	**151**
1, detached	3 547	8 771	145	307	96	8 688	1 967	9	36
1, attached	45	926	22	10	10	917	100	–	2
2	141	9	–	–	–	9	245	3	4
3 or 4	203	269	8	4	2	267	799	13	31
5 to 9	108	401	8	8	5	396	848	14	51
10 to 19	70	969	16	21	11	962	748	13	21
20 to 49	–	643	9	13	6	637	136	4	6
50 or more	–	308	–	1	–	308	270	–	–
Mobile home or trailer	34	133	2	2	4	130	–	–	–
Other	31	82	–	2	1	81	51	–	–
ROOMS									
Owner-occupied housing units	**2 992**	**9 950**	**151**	**304**	**101**	**9 861**	**2 634**	**10**	**42**
1 room	3	3	–	–	–	3	3	–	–
2 rooms	9	16	–	–	–	16	5	–	1
3 rooms	43	57	–	1	1	56	20	–	3
4 rooms	377	214	3	19	4	210	97	–	2
5 rooms	856	441	7	6	6	436	312	2	5
6 rooms	824	761	9	11	7	755	446	3	9
7 rooms	456	1 553	19	35	12	1 541	526	3	9
8 rooms	238	3 298	47	131	31	3 273	489	1	5
9 or more rooms	186	3 607	66	101	40	3 571	736	1	8
Median	5.8	8.1	8.3	8.1	8.2	8.1	7.3	6.5	6.6
Renter-occupied housing units	**1 187**	**2 561**	**59**	**64**	**34**	**2 534**	**2 530**	**46**	**109**
1 room	7	77	–	2	–	77	28	1	7
2 rooms	63	190	3	13	3	189	54	–	14
3 rooms	245	483	8	10	8	477	367	7	20
4 rooms	346	697	17	11	6	692	803	14	40
5 rooms	296	603	11	10	6	597	789	18	18
6 rooms	139	219	10	5	2	217	274	4	6
7 rooms	51	121	6	5	2	119	140	–	3
8 rooms	29	96	3	6	5	92	48	–	1
9 or more rooms	11	75	1	2	2	74	27	2	–
Median	4.3	4.3	4.6	4.1	4.5	4.3	4.5	4.6	3.8
PERSONS IN UNIT									
Owner-occupied housing units	**2 992**	**9 950**	**151**	**304**	**101**	**9 861**	**2 634**	**10**	**42**
1 person	815	1 030	10	7	10	1 020	668	4	2
2 persons	1 142	3 184	37	41	26	3 162	995	3	14
3 persons	429	1 955	39	53	12	1 944	388	3	5
4 persons	392	2 431	43	124	30	2 407	390	–	13
5 persons	143	1 008	13	51	13	995	138	–	5
6 persons	55	258	5	17	6	252	41	–	2
7 or more persons	16	84	4	11	4	81	14	–	1
Median	2.10	2.89	3.23	3.91	3.58	2.89	2.15	1.83	3.50
Renter-occupied housing units	**1 187**	**2 561**	**59**	**64**	**34**	**2 534**	**2 530**	**46**	**109**
1 person	511	1 189	18	16	6	1 185	1 461	18	34
2 persons	257	851	19	17	12	842	729	14	28
3 persons	175	270	15	10	10	262	194	8	29
4 persons	132	168	4	11	5	163	105	4	12
5 persons	68	63	3	7	1	62	34	–	5
6 persons	30	13	–	1	–	13	5	1	1
7 or more persons	14	7	–	2	–	7	2	1	–
Median	1.82	1.61	2.11	2.44	2.42	1.60	1.50–	1.86	2.23
PERSONS PER ROOM									
Owner-occupied housing units	**2 992**	**9 950**	**151**	**304**	**101**	**9 861**	**2 634**	**10**	**42**
0.50 or less	2 296	8 722	129	218	72	8 659	2 399	10	25
0.51 to 0.75	446	1 087	16	62	20	1 068	206	–	11
0.76 to 1.00	213	128	6	14	8	122	26	–	1
1.01 to 1.50	30	12	–	10	1	11	1	–	4
1.51 or more	7	1	–	–	–	1	2	–	1
Mean	.40	.37	.39	.48	.42	.37	.33	.28	.50
Renter-occupied housing units	**1 187**	**2 561**	**59**	**64**	**34**	**2 534**	**2 530**	**46**	**109**
0.50 or less	782	2 002	42	33	22	1 985	2 222	33	55
0.51 to 0.75	207	376	15	10	7	369	188	8	20
0.76 to 1.00	162	166	1	10	4	164	109	5	21
1.01 to 1.50	30	11	1	7	1	10	7	–	6
1.51 or more	6	6	–	4	–	6	4	–	7
Mean	.51	.42	.46	.63	.50	.42	.35	.47	.62

TIPSII [UPF] GH129 CENSUS90 72583600 06/22/92 4:52 PM MACHINE: C DATA:CENSUS90*H1TIPSDA29. 06/18/92 13:30:56 TAPE: NONE FRAME: 220
TSF:CENSUS90*92. 06/18/92 13:31:35 UTF:CENSUS90*93. 06/18/92 13:31:35 META:CENSUS90*H1TABLES29. 06/18/92 13:47:14

Table 61. **Occupancy, Structural, and Utilization Characteristics of Housing Units by Race and Hispanic Origin of Householder: 1990**—Con.

[Threshold and complementary threshold are 400 persons. For definitions of terms and meanings of symbols, see text]

Place and [In Selected States] County Subdivision [10,000 or More Persons]	Columbia city					Creve Coeur city		Excelsior Springs city	Farmington city	
	White	Black	Asian or Pacific Islander	Hispanic origin (of any race)	White, not of Hispanic origin	White	Asian or Pacific Islander	White	White	Black
Occupied housing units	**22 224**	**2 427**	**1 000**	**277**	**22 055**	**4 851**	**131**	**3 747**	**3 694**	**26**
POPULATION										
Persons in occupied housing units	49 568	6 178	2 452	646	49 174	10 967	449	9 479	8 784	62
Per occupied housing unit	2.23	2.55	2.45	2.33	2.23	2.26	3.43	2.53	2.38	2.38
Owner-occupied housing units	26 427	1 551	574	204	26 299	8 776	350	6 512	6 147	39
Per owner-occupied housing unit	2.51	2.66	3.68	2.79	2.51	2.51	3.80	2.71	2.49	2.79
Renter-occupied housing units	23 141	4 627	1 878	442	22 875	2 191	99	2 967	2 637	23
Per renter-occupied housing unit	1.98	2.51	2.23	2.17	1.97	1.61	2.54	2.21	2.16	1.92
TENURE										
Owner-occupied housing units	10 516	582	156	73	10 467	3 493	92	2 402	2 471	14
Percent of occupied housing units	47.3	24.0	15.6	26.4	47.5	72.0	70.2	64.1	66.9	53.8
Renter-occupied housing units	11 708	1 845	844	204	11 588	1 358	39	1 345	1 223	12
UNITS IN STRUCTURE										
Occupied housing units	**22 224**	**2 427**	**1 000**	**277**	**22 055**	**4 851**	**131**	**3 747**	**3 694**	**26**
1, detached	10 626	978	144	78	10 572	2 895	84	2 646	2 715	17
1, attached	781	107	26	13	776	216	8	31	16	–
2	1 840	259	37	17	1 830	4	–	115	70	1
3 or 4	1 667	375	93	35	1 648	121	2	204	248	3
5 to 9	2 503	265	207	43	2 477	341	13	158	94	1
10 to 19	1 746	189	293	37	1 723	524	16	142	201	1
20 to 49	665	53	82	12	657	621	5	116	45	–
50 or more	751	80	73	27	733	94	1	153	–	–
Mobile home or trailer	1 500	101	35	14	1 494	1	–	163	292	2
Other	145	20	10	1	145	34	2	19	13	1
ROOMS										
Owner-occupied housing units	**10 516**	**582**	**156**	**73**	**10 467**	**3 493**	**92**	**2 402**	**2 471**	**14**
1 room	8	–	–	1	7	–	–	3	–	–
2 rooms	49	4	12	4	49	2	1	10	6	–
3 rooms	209	24	25	7	205	40	–	46	30	–
4 rooms	1 142	99	20	9	1 136	119	3	270	360	4
5 rooms	1 637	144	12	10	1 629	341	2	694	721	4
6 rooms	1 737	122	26	11	1 729	484	3	674	632	4
7 rooms	1 711	76	16	11	1 702	714	18	342	342	–
8 rooms	1 696	55	13	10	1 691	772	24	202	214	2
9 or more rooms	2 327	58	32	10	2 319	1 021	41	161	166	–
Median	6.8	5.7	5.8	6.0	6.8	7.6	8.3	5.8	5.7	5.3
Renter-occupied housing units	**11 708**	**1 845**	**844**	**204**	**11 588**	**1 358**	**39**	**1 345**	**1 223**	**12**
1 room	366	76	170	16	357	26	1	29	4	–
2 rooms	857	154	186	43	834	108	12	119	52	1
3 rooms	2 098	332	172	37	2 076	342	10	350	420	4
4 rooms	4 295	647	226	66	4 257	452	7	344	382	5
5 rooms	2 237	391	56	20	2 223	273	7	278	208	2
6 rooms	1 047	152	20	13	1 040	63	2	137	89	–
7 rooms	434	59	10	3	432	47	–	51	37	–
8 rooms	204	21	1	3	202	21	–	28	16	–
9 or more rooms	170	13	3	3	167	26	–	9	15	–
Median	4.1	4.1	2.9	3.6	4.1	3.9	3.1	4.0	3.9	3.7
PERSONS IN UNIT										
Owner-occupied housing units	**10 516**	**582**	**156**	**73**	**10 467**	**3 493**	**92**	**2 402**	**2 471**	**14**
1 person	2 288	146	17	16	2 275	655	2	441	593	2
2 persons	3 977	174	20	20	3 962	1 519	15	841	932	4
3 persons	1 844	99	27	15	1 836	551	16	450	397	5
4 persons	1 654	94	53	11	1 648	498	34	421	345	2
5 persons	560	45	20	8	555	200	18	175	134	–
6 persons	136	15	13	2	134	55	5	52	46	1
7 or more persons	57	9	6	1	57	15	2	22	24	–
Median	2.25	2.33	3.76	2.53	2.25	2.22	3.88	2.40	2.19	2.70
Renter-occupied housing units	**11 708**	**1 845**	**844**	**204**	**11 588**	**1 358**	**39**	**1 345**	**1 223**	**12**
1 person	4 949	609	263	77	4 905	785	15	579	526	7
2 persons	3 966	473	289	66	3 930	410	4	300	322	1
3 persons	1 537	334	174	30	1 518	94	7	221	158	2
4 persons	843	221	88	21	827	48	11	150	123	2
5 persons	283	116	22	3	281	16	1	64	70	–
6 persons	67	56	4	5	65	3	1	17	20	–
7 or more persons	63	36	4	2	62	2	–	14	4	–
Median	1.73	2.16	2.05	1.88	1.73	1.50–	2.57	1.81	1.77	1.50–
PERSONS PER ROOM										
Owner-occupied housing units	**10 516**	**582**	**156**	**73**	**10 467**	**3 493**	**92**	**2 402**	**2 471**	**14**
0.50 or less	8 845	404	72	47	8 811	3 181	62	1 654	1 851	10
0.51 to 0.75	1 258	110	32	15	1 247	278	24	466	408	2
0.76 to 1.00	356	59	20	4	355	32	4	244	188	2
1.01 to 1.50	49	8	14	5	47	2	1	33	22	–
1.51 or more	8	1	18	2	7	–	1	5	2	–
Mean	.36	.45	.62	.46	.36	.33	.45	.45	.42	.51
Renter-occupied housing units	**11 708**	**1 845**	**844**	**204**	**11 588**	**1 358**	**39**	**1 345**	**1 223**	**12**
0.50 or less	8 424	963	254	112	8 357	1 144	17	832	778	8
0.51 to 0.75	1 866	348	165	32	1 848	127	4	266	249	2
0.76 to 1.00	1 215	371	270	41	1 192	78	9	191	167	2
1.01 to 1.50	152	107	72	10	146	4	6	42	28	–
1.51 or more	51	56	83	9	45	5	3	14	1	–
Mean	.47	.61	.76	.61	.47	.39	.76	.53	.53	.52

TIPSII [UPF] GH129 CENSUS90 72583600 06/22/92 4:52 PM MACHINE: C DATA:CENSUS90*H1TIPSDA29. 06/18/92 13:30:56 TAPE: NONE FRAME: 221
TSF:CENSUS90*92. 06/18/92 13:31:35 UTF:CENSUS90*93. 06/18/92 13:31:35 META:CENSUS90*H1TABLES29. 06/18/92 13:47:14

Table 61. Occupancy, Structural, and Utilization Characteristics of Housing Units by Race and Hispanic Origin of Householder: 1990—Con.

[Threshold and complementary threshold are 400 persons. For definitions of terms and meanings of symbols, see text]

Place and [In Selected States] County Subdivision [10,000 or More Persons]	Ferguson city		Florissant city				Fort Leonard Wood CDP		
	White	Black	White	Black	Hispanic origin (of any race)	White, not of Hispanic origin	White	Black	Asian or Pacific Islander
Occupied housing units	**6 634**	**2 037**	**18 328**	**713**	**151**	**18 220**	**1 863**	**703**	**59**
POPULATION									
Persons in occupied housing units	16 229	5 548	47 757	1 948	442	47 442	6 625	2 606	243
Per occupied housing unit	2.45	2.72	2.61	2.73	2.93	2.60	3.56	3.71	4.12
Owner-occupied housing units	13 208	2 448	40 548	778	297	40 325	21	3	11
Per owner-occupied housing unit	2.54	3.15	2.74	3.20	3.41	2.73	3.50	3.00	5.50
Renter-occupied housing units	3 021	3 100	7 209	1 170	145	7 117	6 604	2 603	232
Per renter-occupied housing unit	2.11	2.46	2.06	2.49	2.27	2.06	3.56	3.71	4.07
TENURE									
Owner-occupied housing units	5 199	776	14 823	243	87	14 759	6	1	2
Percent of occupied housing units	78.4	38.1	80.9	34.1	57.6	81.0	.3	.1	3.4
Renter-occupied housing units	1 435	1 261	3 505	470	64	3 461	1 857	702	57
UNITS IN STRUCTURE									
Occupied housing units	**6 634**	**2 037**	**18 328**	**713**	**151**	**18 220**	**1 863**	**703**	**59**
1, detached	5 517	939	15 327	285	101	15 254	99	15	3
1, attached	90	44	228	28	4	226	1 098	416	33
2	72	24	94	7	2	92	261	120	10
3 or 4	494	428	563	57	7	556	300	112	9
5 to 9	119	285	943	174	22	926	86	30	2
10 to 19	229	237	761	135	13	755	1	3	–
20 to 49	24	55	244	15	2	243	–	–	–
50 or more	60	16	90	5	–	90	–	–	–
Mobile home or trailer	2	–	4	–	–	4	–	–	–
Other	27	9	74	7	–	74	18	7	2
ROOMS									
Owner-occupied housing units	**5 199**	**776**	**14 823**	**243**	**87**	**14 759**	**6**	**1**	**2**
1 room	–	–	–	–	–	–	–	–	–
2 rooms	6	6	8	–	–	8	–	–	–
3 rooms	40	12	104	2	1	104	–	–	2
4 rooms	567	74	847	6	6	842	–	–	–
5 rooms	1 628	245	5 469	29	32	5 446	2	–	–
6 rooms	1 443	243	4 741	70	17	4 728	1	1	–
7 rooms	857	119	2 287	77	15	2 275	–	–	–
8 rooms	400	45	968	44	11	960	1	–	–
9 or more rooms	258	32	399	15	5	396	2	–	–
Median	5.7	5.7	5.7	6.7	5.8	5.7	7.0	6.0	3.0
Renter-occupied housing units	**1 435**	**1 261**	**3 505**	**470**	**64**	**3 461**	**1 857**	**702**	**57**
1 room	7	8	16	7	2	15	–	–	–
2 rooms	32	31	97	10	3	95	14	9	4
3 rooms	278	278	809	71	16	799	60	29	12
4 rooms	595	472	1 248	153	22	1 231	336	120	15
5 rooms	297	303	766	117	13	757	643	265	12
6 rooms	153	125	366	77	5	362	606	212	11
7 rooms	40	28	131	26	1	131	144	52	2
8 rooms	20	10	39	6	1	38	45	9	1
9 or more rooms	13	6	33	3	1	33	9	6	–
Median	4.2	4.2	4.2	4.5	4.0	4.2	5.3	5.2	4.3
PERSONS IN UNIT									
Owner-occupied housing units	**5 199**	**776**	**14 823**	**243**	**87**	**14 759**	**6**	**1**	**2**
1 person	1 157	120	2 427	34	10	2 420	–	–	–
2 persons	1 999	186	5 354	58	19	5 341	1	–	–
3 persons	852	170	2 946	53	17	2 935	2	1	–
4 persons	694	166	2 534	56	21	2 517	2	–	–
5 persons	333	79	1 132	22	11	1 122	1	–	1
6 persons	114	28	295	12	5	291	–	–	1
7 or more persons	50	27	135	8	4	133	–	–	–
Median	2.22	2.98	2.43	3.06	3.35	2.43	3.50	3.00	5.50
Renter-occupied housing units	**1 435**	**1 261**	**3 505**	**470**	**64**	**3 461**	**1 857**	**702**	**57**
1 person	621	382	1 496	158	18	1 483	36	9	–
2 persons	385	353	1 036	105	21	1 018	342	103	7
3 persons	204	252	487	96	16	478	493	202	15
4 persons	139	176	316	63	8	312	641	227	16
5 persons	61	64	121	32	1	121	258	107	12
6 persons	20	15	36	11	–	36	67	41	3
7 or more persons	5	19	13	5	–	13	20	13	4
Median	1.75	2.20	1.75	2.23	2.17	1.74	3.59	3.66	3.91
PERSONS PER ROOM									
Owner-occupied housing units	**5 199**	**776**	**14 823**	**243**	**87**	**14 759**	**6**	**1**	**2**
0.50 or less	3 851	434	9 871	152	45	9 841	4	1	–
0.51 to 0.75	803	168	2 978	65	20	2 961	1	–	–
0.76 to 1.00	475	137	1 802	24	20	1 785	1	–	–
1.01 to 1.50	65	29	159	1	2	159	–	–	–
1.51 or more	5	8	13	1	–	13	–	–	2
Mean	.43	.54	.46	.48	.56	.46	.48	.50	1.83
Renter-occupied housing units	**1 435**	**1 261**	**3 505**	**470**	**64**	**3 461**	**1 857**	**702**	**57**
0.50 or less	1 016	703	2 517	277	33	2 491	559	165	7
0.51 to 0.75	229	294	601	101	21	588	642	238	14
0.76 to 1.00	162	211	328	78	8	323	578	259	16
1.01 to 1.50	24	42	49	10	1	49	65	33	15
1.51 or more	4	11	10	4	1	10	13	7	5
Mean	.48	.57	.47	.54	.55	.47	.67	.71	.92

TIPSII [UPF] GH129 CENSUS90 72583600 06/22/92 4:52 PM MACHINE: C DATA:CENSUS90*H1TIPSDA29. 06/18/92 13:30:56 TAPE: NONE FRAME: 222
TSF:CENSUS90*92. 06/18/92 13:31:35 UTF:CENSUS90*93. 06/18/92 13:31:35 META:CENSUS90*H1TABLES29. 06/18/92 13:47:14

Table 61. **Occupancy, Structural, and Utilization Characteristics of Housing Units by Race and Hispanic Origin of Householder: 1990**—Con.

[Threshold and complementary threshold are 400 persons. For definitions of terms and meanings of symbols, see text]

Place and [In Selected States] County Subdivision [10,000 or More Persons]	Fort Leonard Wood CDP—Con.		Fulton city		Gladstone city			Grandview city	
	Hispanic origin (of any race)	White, not of Hispanic origin	White	Black	White	Hispanic origin (of any race)	White, not of Hispanic origin	White	Black
Occupied housing units	**230**	**1 785**	**3 036**	**361**	**10 255**	**202**	**10 115**	**7 752**	**1 357**
POPULATION									
Persons in occupied housing units	883	6 331	6 942	910	25 187	551	24 812	19 921	4 176
Per occupied housing unit	3.84	3.55	2.29	2.52	2.46	2.73	2.45	2.57	3.08
Owner-occupied housing units	–	21	4 619	409	18 933	335	18 708	13 748	2 541
Per owner-occupied housing unit	–	3.50	2.39	2.34	2.66	3.10	2.65	2.78	3.37
Renter-occupied housing units	883	6 310	2 323	501	6 254	216	6 104	6 173	1 635
Per renter-occupied housing unit	3.84	3.55	2.10	2.69	2.00	2.30	1.99	2.20	2.71
TENURE									
Owner-occupied housing units	–	6	1 931	175	7 129	108	7 054	4 941	753
Percent of occupied housing units	–	.3	63.6	48.5	69.5	53.5	69.7	63.7	55.5
Renter-occupied housing units	230	1 779	1 105	186	3 126	94	3 061	2 811	604
UNITS IN STRUCTURE									
Occupied housing units	**230**	**1 785**	**3 036**	**361**	**10 255**	**202**	**10 115**	**7 752**	**1 357**
1, detached	5	97	2 252	256	7 238	121	7 152	5 076	720
1, attached	145	1 057	56	11	590	13	579	609	161
2	37	241	228	46	157	1	156	328	33
3 or 4	31	291	250	25	470	12	466	406	67
5 to 9	9	82	92	8	837	19	823	351	105
10 to 19	–	1	116	6	839	34	816	703	214
20 to 49	–	–	–	–	52	2	51	168	40
50 or more	–	–	–	–	–	–	–	68	8
Mobile home or trailer	–	–	25	4	40	–	40	12	4
Other	3	16	17	5	32	–	32	31	5
ROOMS									
Owner-occupied housing units	**–**	**6**	**1 931**	**175**	**7 129**	**108**	**7 054**	**4 941**	**753**
1 room	–	–	–	1	4	–	4	1	–
2 rooms	–	–	3	5	8	–	8	7	–
3 rooms	–	–	19	2	67	5	64	44	12
4 rooms	–	–	221	40	330	8	327	223	16
5 rooms	–	2	554	64	1 521	22	1 504	1 125	63
6 rooms	–	1	457	38	1 919	26	1 900	1 380	180
7 rooms	–	–	317	11	1 500	22	1 485	1 087	202
8 rooms	–	1	199	13	1 000	14	989	636	161
9 or more rooms	–	2	161	1	780	11	773	438	119
Median	–	7.0	5.9	5.1	6.4	6.2	6.4	6.3	7.0
Renter-occupied housing units	**230**	**1 779**	**1 105**	**186**	**3 126**	**94**	**3 061**	**2 811**	**604**
1 room	–	–	6	2	185	7	181	69	13
2 rooms	9	10	67	9	208	9	205	218	33
3 rooms	31	47	257	23	440	12	431	570	96
4 rooms	53	322	373	71	1 110	41	1 079	940	184
5 rooms	75	615	221	46	668	17	657	582	138
6 rooms	51	589	96	27	325	5	320	232	68
7 rooms	8	143	38	2	108	2	107	118	39
8 rooms	2	44	26	4	47	1	46	55	19
9 or more rooms	1	9	21	2	35	–	35	27	14
Median	4.8	5.3	4.1	4.3	4.2	4.0	4.2	4.1	4.4
PERSONS IN UNIT									
Owner-occupied housing units	**–**	**6**	**1 931**	**175**	**7 129**	**108**	**7 054**	**4 941**	**753**
1 person	–	–	499	50	1 106	13	1 096	783	69
2 persons	–	1	756	64	2 841	32	2 815	1 731	177
3 persons	–	2	284	28	1 384	23	1 372	974	173
4 persons	–	2	244	25	1 193	19	1 179	919	178
5 persons	–	1	117	3	461	15	452	361	96
6 persons	–	–	24	3	110	4	108	126	35
7 or more persons	–	–	7	2	34	2	32	47	25
Median	–	3.50	2.12	2.09	2.37	2.89	2.36	2.47	3.25
Renter-occupied housing units	**230**	**1 779**	**1 105**	**186**	**3 126**	**94**	**3 061**	**2 811**	**604**
1 person	3	35	491	50	1 351	25	1 333	1 118	167
2 persons	27	335	277	50	979	32	959	746	160
3 persons	65	471	166	33	422	24	404	487	110
4 persons	70	610	110	28	244	10	237	304	88
5 persons	47	245	40	14	96	3	94	97	44
6 persons	14	63	12	7	18	–	18	34	19
7 or more persons	4	20	9	4	16	–	16	25	16
Median	3.79	3.58	1.72	2.36	1.72	2.19	1.71	1.89	2.34
PERSONS PER ROOM									
Owner-occupied housing units	**–**	**6**	**1 931**	**175**	**7 129**	**108**	**7 054**	**4 941**	**753**
0.50 or less	–	4	1 528	127	5 636	71	5 583	3 544	499
0.51 to 0.75	–	1	293	25	1 097	22	1 084	952	165
0.76 to 1.00	–	1	100	20	356	8	350	396	78
1.01 to 1.50	–	–	8	2	34	7	31	46	10
1.51 or more	–	–	2	1	6	–	6	3	1
Mean	–	.48	.39	.45	.40	.49	.40	.43	.47
Renter-occupied housing units	**230**	**1 779**	**1 105**	**186**	**3 126**	**94**	**3 061**	**2 811**	**604**
0.50 or less	40	547	766	98	2 121	45	2 090	1 770	321
0.51 to 0.75	63	623	191	39	504	24	486	550	127
0.76 to 1.00	82	546	120	33	421	20	407	383	109
1.01 to 1.50	31	54	22	12	42	3	41	75	40
1.51 or more	14	9	6	4	38	2	37	33	7
Mean	.81	.66	.49	.60	.48	.60	.47	.52	.59

TIPSII [UPF] GH129 CENSUS90 72583600 06/22/92 4:52 PM MACHINE: C DATA:CENSUS90*H1TIPSDA29. 06/18/92 13:30:56 TAPE: NONE FRAME: 223
TSF:CENSUS90*92. 06/18/92 13:31:35 UTF:CENSUS90*93. 06/18/92 13:31:35 META:CENSUS90*H1TABLES29. 06/18/92 13:47:14

Table 61. **Occupancy, Structural, and Utilization Characteristics of Housing Units by Race and Hispanic Origin of Householder: 1990**—Con.

[Threshold and complementary threshold are 400 persons. For definitions of terms and meanings of symbols, see text]

Place and [In Selected States] County Subdivision [10,000 or More Persons]	Hannibal city		Hazelwood city		Independence city					
	White	Black	White	Black	White	Black	American Indian, Eskimo, or Aleut	Asian or Pacific Islander	Hispanic origin (of any race)	White, not of Hispanic origin
Occupied housing units	**6 654**	**391**	**5 643**	**629**	**43 955**	**561**	**254**	**276**	**650**	**43 592**
POPULATION										
Persons in occupied housing units	16 125	1 076	13 474	1 637	107 263	1 431	699	1 019	1 939	106 235
Per occupied housing unit	2.42	2.75	2.39	2.60	2.44	2.55	2.75	3.69	2.98	2.44
Owner-occupied housing units	11 499	553	9 855	696	76 220	491	389	639	1 119	75 635
Per owner-occupied housing unit	2.55	2.67	2.60	3.21	2.56	2.82	2.84	4.12	3.18	2.55
Renter-occupied housing units	4 626	523	3 619	941	31 043	940	310	380	820	30 600
Per renter-occupied housing unit	2.16	2.84	1.95	2.28	2.19	2.43	2.65	3.14	2.75	2.19
TENURE										
Owner-occupied housing units	4 509	207	3 787	217	29 799	174	137	155	352	29 604
Percent of occupied housing units	67.8	52.9	67.1	34.5	67.8	31.0	53.9	56.2	54.2	67.9
Renter-occupied housing units	2 145	184	1 856	412	14 156	387	117	121	298	13 988
UNITS IN STRUCTURE										
Occupied housing units	**6 654**	**391**	**5 643**	**629**	**43 955**	**561**	**254**	**276**	**650**	**43 592**
1, detached	4 848	279	3 152	217	32 226	222	170	155	422	31 988
1, attached	87	13	350	111	1 426	48	7	20	47	1 406
2	508	44	63	3	1 976	37	22	19	33	1 959
3 or 4	320	18	349	49	1 801	70	12	29	37	1 777
5 to 9	211	12	716	71	1 612	47	8	17	35	1 591
10 to 19	176	9	741	148	1 788	70	13	17	33	1 770
20 to 49	112	4	153	16	860	44	5	9	16	853
50 or more	121	4	–	–	984	12	3	–	11	976
Mobile home or trailer	203	2	68	1	1 025	4	11	7	11	1 017
Other	68	6	51	13	257	7	3	3	5	255
ROOMS										
Owner-occupied housing units	**4 509**	**207**	**3 787**	**217**	**29 799**	**174**	**137**	**155**	**352**	**29 604**
1 room	2	1	4	–	18	–	–	–	–	18
2 rooms	11	–	17	–	85	–	–	5	5	84
3 rooms	87	3	134	4	444	2	2	16	20	437
4 rooms	667	35	269	8	2 926	13	19	24	29	2 908
5 rooms	1 259	61	1 217	59	8 549	56	33	25	84	8 500
6 rooms	1 138	56	1 279	78	8 609	48	41	38	100	8 560
7 rooms	652	24	558	44	5 013	24	24	18	65	4 974
8 rooms	358	12	210	16	2 382	15	13	11	25	2 363
9 or more rooms	335	15	99	8	1 773	16	5	18	24	1 760
Median	5.7	5.6	5.7	6.0	5.8	5.8	5.9	5.7	5.9	5.8
Renter-occupied housing units	**2 145**	**184**	**1 856**	**412**	**14 156**	**387**	**117**	**121**	**298**	**13 988**
1 room	45	2	13	2	309	10	2	2	9	302
2 rooms	147	8	118	15	996	32	10	19	21	982
3 rooms	494	24	364	55	2 966	66	19	21	41	2 940
4 rooms	599	62	734	150	4 242	128	42	37	86	4 196
5 rooms	488	49	358	118	3 313	103	18	24	83	3 271
6 rooms	228	31	197	54	1 451	27	15	13	36	1 431
7 rooms	85	4	44	12	495	13	7	3	15	485
8 rooms	26	3	19	5	237	4	1	1	3	235
9 or more rooms	33	1	9	1	147	4	3	1	4	146
Median	4.1	4.4	4.1	4.4	4.2	4.2	4.2	4.0	4.4	4.2
PERSONS IN UNIT										
Owner-occupied housing units	**4 509**	**207**	**3 787**	**217**	**29 799**	**174**	**137**	**155**	**352**	**29 604**
1 person	1 111	52	827	34	5 839	45	27	15	39	5 819
2 persons	1 564	64	1 306	51	11 634	43	42	25	100	11 573
3 persons	715	31	685	48	5 458	33	25	20	67	5 409
4 persons	683	30	618	41	4 573	32	21	39	88	4 530
5 persons	294	21	256	27	1 627	9	17	20	33	1 614
6 persons	103	8	65	9	458	5	3	15	14	453
7 or more persons	39	1	30	7	210	7	2	21	11	206
Median	2.23	2.30	2.32	2.99	2.28	2.48	2.49	3.95	3.05	2.28
Renter-occupied housing units	**2 145**	**184**	**1 856**	**412**	**14 156**	**387**	**117**	**121**	**298**	**13 988**
1 person	950	54	776	140	5 669	141	36	24	71	5 626
2 persons	498	35	661	119	3 912	94	26	31	81	3 862
3 persons	325	36	234	81	2 102	56	25	24	55	2 077
4 persons	221	30	128	49	1 565	57	11	19	51	1 531
5 persons	101	14	39	17	604	27	12	9	29	592
6 persons	37	8	15	4	213	6	6	4	7	211
7 or more persons	13	7	3	2	91	6	1	10	4	89
Median	1.75	2.58	1.73	2.05	1.86	2.06	2.37	2.73	2.46	1.85
PERSONS PER ROOM										
Owner-occupied housing units	**4 509**	**207**	**3 787**	**217**	**29 799**	**174**	**137**	**155**	**352**	**29 604**
0.50 or less	3 306	143	2 642	124	22 156	115	86	59	193	22 039
0.51 to 0.75	770	35	722	53	5 143	40	36	29	97	5 086
0.76 to 1.00	358	23	387	29	2 232	15	11	36	35	2 215
1.01 to 1.50	64	5	31	8	223	3	3	19	20	220
1.51 or more	11	1	5	3	45	1	1	12	7	44
Mean	.43	.46	.45	.53	.42	.46	.48	.71	.53	.42
Renter-occupied housing units	**2 145**	**184**	**1 856**	**412**	**14 156**	**387**	**117**	**121**	**298**	**13 988**
0.50 or less	1 404	87	1 382	262	9 067	221	62	48	136	8 988
0.51 to 0.75	388	46	305	94	2 642	63	23	20	65	2 607
0.76 to 1.00	288	30	154	47	2 020	78	21	28	76	1 976
1.01 to 1.50	52	15	14	4	308	15	8	14	15	302
1.51 or more	13	6	1	5	119	10	3	11	6	115
Mean	.51	.63	.46	.51	.52	.58	.60	.78	.62	.51

TIPSII [UPF] GH129 CENSUS90 72583600 06/22/92 4:52 PM MACHINE: C DATA:CENSUS90*H1TIPSDA29. 06/18/92 13:30:56 TAPE: NONE FRAME: 224
TSF:CENSUS90*92. 06/18/92 13:31:35 UTF:CENSUS90*93. 06/18/92 13:31:35 META:CENSUS90*H1TABLES29. 06/18/92 13:47:14

Table 61. **Occupancy, Structural, and Utilization Characteristics of Housing Units by Race and Hispanic Origin of Householder: 1990**—Con.

[Threshold and complementary threshold are 400 persons. For definitions of terms and meanings of symbols, see text]

Place and [In Selected States] County Subdivision [10,000 or More Persons]	Jefferson City city		Jennings city		Joplin city				
	White	Black	White	Black	White	Black	American Indian, Eskimo, or Aleut	Hispanic origin (of any race)	White, not of Hispanic origin
Occupied housing units	**13 058**	**985**	**3 692**	**2 661**	**16 692**	**346**	**325**	**147**	**16 595**
POPULATION									
Persons in occupied housing units	29 791	2 183	8 139	7 644	37 608	782	782	428	37 333
Per occupied housing unit	2.28	2.22	2.20	2.87	2.25	2.26	2.41	2.91	2.25
Owner-occupied housing units	20 672	725	6 897	5 469	23 857	367	376	177	23 744
Per owner-occupied housing unit	2.55	2.63	2.27	3.10	2.34	2.24	2.43	3.22	2.34
Renter-occupied housing units	9 119	1 458	1 242	2 175	13 751	415	406	251	13 589
Per renter-occupied housing unit	1.84	2.06	1.88	2.42	2.11	2.28	2.39	2.73	2.10
TENURE									
Owner-occupied housing units	8 101	276	3 032	1 764	10 174	164	155	55	10 138
Percent of occupied housing units	62.0	28.0	82.1	66.3	61.0	47.4	47.7	37.4	61.1
Renter-occupied housing units	4 957	709	660	897	6 518	182	170	92	6 457
UNITS IN STRUCTURE									
Occupied housing units	**13 058**	**985**	**3 692**	**2 661**	**16 692**	**346**	**325**	**147**	**16 595**
1, detached	8 473	367	3 310	2 008	12 728	264	237	104	12 661
1, attached	184	8	22	93	205	10	3	–	205
2	1 024	163	50	72	868	14	18	5	867
3 or 4	961	198	102	118	789	24	20	13	779
5 to 9	849	116	76	142	513	9	21	5	509
10 to 19	673	91	27	182	605	16	13	9	598
20 to 49	362	26	–	1	301	2	7	3	299
50 or more	285	9	66	26	277	3	1	2	275
Mobile home or trailer	161	2	14	–	279	–	2	4	276
Other	86	5	25	19	127	4	3	2	126
ROOMS									
Owner-occupied housing units	**8 101**	**276**	**3 032**	**1 764**	**10 174**	**164**	**155**	**55**	**10 138**
1 room	4	–	1	–	7	–	–	1	6
2 rooms	17	–	10	17	30	1	1	–	30
3 rooms	66	2	66	34	224	2	3	4	221
4 rooms	454	24	655	295	1 560	27	28	9	1 553
5 rooms	1 297	49	1 375	781	3 062	55	48	14	3 054
6 rooms	2 109	72	604	403	2 549	46	34	10	2 541
7 rooms	1 841	55	204	149	1 359	23	21	4	1 356
8 rooms	1 189	41	73	56	670	5	9	5	668
9 or more rooms	1 124	33	44	29	713	5	11	8	709
Median	6.6	6.4	5.1	5.2	5.6	5.4	5.4	5.5	5.6
Renter-occupied housing units	**4 957**	**709**	**660**	**897**	**6 518**	**182**	**170**	**92**	**6 457**
1 room	78	21	14	22	192	2	7	3	191
2 rooms	302	65	37	36	375	7	13	11	370
3 rooms	1 130	174	171	246	1 440	26	34	17	1 426
4 rooms	1 746	232	213	313	2 077	69	53	33	2 055
5 rooms	911	108	151	190	1 482	59	32	17	1 472
6 rooms	455	63	47	56	624	13	24	10	616
7 rooms	199	31	14	22	206	3	3	1	205
8 rooms	76	8	6	8	74	2	3	–	74
9 or more rooms	60	7	7	4	48	1	1	–	48
Median	4.1	3.9	4.0	4.0	4.1	4.3	4.1	4.0	4.1
PERSONS IN UNIT									
Owner-occupied housing units	**8 101**	**276**	**3 032**	**1 764**	**10 174**	**164**	**155**	**55**	**10 138**
1 person	1 755	79	995	288	2 736	65	45	6	2 732
2 persons	3 036	75	1 089	408	3 947	47	55	12	3 938
3 persons	1 355	51	429	400	1 590	19	21	12	1 583
4 persons	1 280	39	288	368	1 270	21	18	18	1 258
5 persons	479	17	143	178	465	6	12	3	463
6 persons	136	10	57	79	126	5	3	4	124
7 or more persons	60	5	31	43	40	1	1	–	40
Median	2.26	2.29	1.98	2.96	2.10	1.86	2.09	3.29	2.09
Renter-occupied housing units	**4 957**	**709**	**660**	**897**	**6 518**	**182**	**170**	**92**	**6 457**
1 person	2 679	325	347	285	2 737	53	50	26	2 717
2 persons	1 178	193	171	239	1 855	63	56	23	1 840
3 persons	583	93	71	189	944	42	31	15	935
4 persons	337	51	40	116	613	13	21	15	605
5 persons	121	30	14	41	254	8	6	6	251
6 persons	39	10	10	17	77	3	5	5	73
7 or more persons	20	7	7	10	38	–	1	2	36
Median	1.50–	1.65	1.50–	2.18	1.78	2.10	2.13	2.37	1.78
PERSONS PER ROOM									
Owner-occupied housing units	**8 101**	**276**	**3 032**	**1 764**	**10 174**	**164**	**155**	**55**	**10 138**
0.50 or less	6 565	216	2 241	863	8 007	130	115	28	7 989
0.51 to 0.75	1 156	42	422	441	1 460	24	24	10	1 453
0.76 to 1.00	347	17	307	355	626	8	14	13	617
1.01 to 1.50	31	1	58	93	71	2	2	2	70
1.51 or more	2	–	4	12	10	–	–	2	9
Mean	.38	.40	.44	.58	.40	.40	.42	.54	.40
Renter-occupied housing units	**4 957**	**709**	**660**	**897**	**6 518**	**182**	**170**	**92**	**6 457**
0.50 or less	3 822	486	482	458	4 255	111	93	39	4 225
0.51 to 0.75	680	97	95	246	1 205	46	42	14	1 196
0.76 to 1.00	385	98	67	149	868	20	28	24	855
1.01 to 1.50	56	19	13	28	138	5	5	12	130
1.51 or more	14	9	3	16	52	–	2	3	51
Mean	.44	.51	.46	.60	.50	.53	.58	.70	.50

TIPSII [UPF] GH129 CENSUS90 72583600 06/22/92 4:52 PM MACHINE: C DATA:CENSUS90*H1TIPSDA29. 06/18/92 13:30:56 TAPE: NONE FRAME: 225
TSF:CENSUS90*92. 06/18/92 13:31:35 UTF:CENSUS90*93. 06/18/92 13:31:35 META:CENSUS90*H1TABLES29. 06/18/92 13:47:14

Table 61. **Occupancy, Structural, and Utilization Characteristics of Housing Units by Race and Hispanic Origin of Householder: 1990**—Con.

[Threshold and complementary threshold are 400 persons. For definitions of terms and meanings of symbols, see text]

Place and [In Selected States] County Subdivision [10,000 or More Persons]	Kansas City city						Kennett city		Kirksville city
	White	Black	American Indian, Eskimo, or Aleut	Asian or Pacific Islander	Hispanic origin (of any race)	White, not of Hispanic origin	White	Black	White
Occupied housing units	**126 080**	**46 571**	**824**	**1 604**	**5 245**	**123 621**	**4 027**	**357**	**6 087**
POPULATION									
Persons in occupied housing units	285 263	125 925	2 147	4 688	15 778	278 362	9 521	1 135	13 507
Per occupied housing unit	2.26	2.70	2.61	2.92	3.01	2.25	2.36	3.18	2.22
Owner-occupied housing units	192 993	62 875	1 154	2 339	9 500	188 663	6 153	361	7 352
Per owner-occupied housing unit	2.50	2.90	2.91	3.66	3.40	2.49	2.39	3.01	2.37
Renter-occupied housing units	92 270	63 050	993	2 349	6 278	89 699	3 368	774	6 155
Per renter-occupied housing unit	1.88	2.53	2.33	2.43	2.57	1.87	2.31	3.27	2.06
TENURE									
Owner-occupied housing units	77 062	21 691	397	639	2 798	75 693	2 571	120	3 097
Percent of occupied housing units	61.1	46.6	48.2	39.8	53.3	61.2	63.8	33.6	50.9
Renter-occupied housing units	49 018	24 880	427	965	2 447	47 928	1 456	237	2 990
UNITS IN STRUCTURE									
Occupied housing units	**126 080**	**46 571**	**824**	**1 604**	**5 245**	**123 621**	**4 027**	**357**	**6 087**
1, detached	82 133	27 592	512	681	3 300	80 566	3 302	237	3 415
1, attached	4 316	2 222	27	92	173	4 232	43	14	104
2	3 498	1 606	27	53	228	3 401	171	51	459
3 or 4	5 164	2 821	44	122	291	5 043	204	15	729
5 to 9	7 842	4 408	62	183	399	7 668	38	4	514
10 to 19	8 208	3 280	55	179	334	8 035	18	13	135
20 to 49	5 549	2 018	43	149	218	5 447	–	–	131
50 or more	6 713	1 966	33	120	215	6 613	–	–	45
Mobile home or trailer	1 945	68	11	13	23	1 929	216	15	506
Other	712	590	10	12	64	687	35	8	49
ROOMS									
Owner-occupied housing units	**77 062**	**21 691**	**397**	**639**	**2 798**	**75 693**	**2 571**	**120**	**3 097**
1 room	61	25	–	2	7	59	3	–	1
2 rooms	320	306	4	34	44	299	11	2	18
3 rooms	1 243	692	2	94	134	1 190	45	3	58
4 rooms	5 621	1 632	34	89	242	5 517	383	26	510
5 rooms	17 589	5 366	101	121	597	17 310	847	36	890
6 rooms	21 057	6 068	118	133	772	20 681	661	34	712
7 rooms	14 729	3 854	61	80	455	14 483	355	15	438
8 rooms	8 524	2 019	34	45	303	8 358	144	2	236
9 or more rooms	7 918	1 729	43	41	244	7 796	122	2	234
Median	6.2	6.0	6.0	5.3	6.0	6.2	5.5	5.3	5.6
Renter-occupied housing units	**49 018**	**24 880**	**427**	**965**	**2 447**	**47 928**	**1 456**	**237**	**2 990**
1 room	2 116	995	18	137	155	2 060	10	–	58
2 rooms	4 090	2 182	40	197	273	3 964	30	14	239
3 rooms	10 568	4 659	90	233	482	10 369	286	35	795
4 rooms	13 021	5 624	93	202	551	12 750	582	103	1 012
5 rooms	11 160	6 360	80	124	572	10 900	337	54	497
6 rooms	4 775	3 092	64	47	243	4 666	137	24	231
7 rooms	1 925	1 250	22	12	97	1 884	49	5	94
8 rooms	766	428	8	8	37	754	14	1	40
9 or more rooms	597	290	12	5	37	581	11	1	24
Median	4.1	4.3	4.2	3.1	4.1	4.1	4.2	4.2	3.9
PERSONS IN UNIT									
Owner-occupied housing units	**77 062**	**21 691**	**397**	**639**	**2 798**	**75 693**	**2 571**	**120**	**3 097**
1 person	17 885	4 770	74	75	369	17 685	659	34	882
2 persons	28 867	6 011	116	131	702	28 466	941	27	1 113
3 persons	13 317	4 076	91	94	512	13 057	469	17	468
4 persons	10 671	3 411	56	167	508	10 449	352	17	418
5 persons	4 230	1 773	32	83	358	4 077	114	10	156
6 persons	1 372	859	13	43	201	1 295	25	8	48
7 or more persons	720	791	15	46	148	664	11	7	12
Median	2.22	2.52	2.59	3.62	3.14	2.21	2.17	2.46	2.10
Renter-occupied housing units	**49 018**	**24 880**	**427**	**965**	**2 447**	**47 928**	**1 456**	**237**	**2 990**
1 person	24 932	8 897	169	350	867	24 507	541	58	1 243
2 persons	13 528	5 500	99	281	567	13 254	383	41	911
3 persons	5 216	4 309	71	139	387	5 054	243	46	439
4 persons	3 214	3 130	50	93	295	3 095	173	24	267
5 persons	1 387	1 644	23	46	176	1 328	75	33	98
6 persons	486	764	9	19	85	454	26	24	17
7 or more persons	255	636	6	37	70	236	15	11	15
Median	1.50–	2.14	1.95	1.97	2.13	1.50–	1.99	2.92	1.78
PERSONS PER ROOM									
Owner-occupied housing units	**77 062**	**21 691**	**397**	**639**	**2 798**	**75 693**	**2 571**	**120**	**3 097**
0.50 or less	60 512	14 238	259	261	1 538	59 676	1 930	67	2 406
0.51 to 0.75	11 156	3 905	88	126	571	10 882	415	27	465
0.76 to 1.00	4 596	2 505	38	111	442	4 419	195	12	200
1.01 to 1.50	640	758	8	85	156	591	27	12	22
1.51 or more	158	285	4	56	91	125	4	2	4
Mean	.39	.47	.46	.68	.55	.39	.42	.56	.40
Renter-occupied housing units	**49 018**	**24 880**	**427**	**965**	**2 447**	**47 928**	**1 456**	**237**	**2 990**
0.50 or less	35 863	13 367	250	377	1 226	35 241	914	93	1 948
0.51 to 0.75	6 484	4 818	86	131	434	6 298	271	48	616
0.76 to 1.00	5 620	4 601	63	275	511	5 425	215	46	368
1.01 to 1.50	673	1 262	17	89	140	629	49	37	46
1.51 or more	378	832	11	93	136	335	7	13	12
Mean	.45	.59	.53	.75	.63	.45	.53	.76	.51

TIPSII [UPF] GH129 CENSUS90 72583600 06/22/92 4:52 PM MACHINE: C DATA:CENSUS90*H1TIPSDA29. 06/18/92 13:30:56 TAPE: NONE FRAME: 226
TSF:CENSUS90*92. 06/18/92 13:31:35 UTF:CENSUS90*93. 06/18/92 13:31:35 META:CENSUS90*H1TABLES29. 06/18/92 13:47:14

Table 61. **Occupancy, Structural, and Utilization Characteristics of Housing Units by Race and Hispanic Origin of Householder: 1990**—Con.

[Threshold and complementary threshold are 400 persons. For definitions of terms and meanings of symbols, see text]

Place and [In Selected States] County Subdivision [10,000 or More Persons]	Kirkwood city		Lee's Summit city				Liberty city		Marshall city	
	White	Black	White	Black	Hispanic origin (of any race)	White, not of Hispanic origin	White	Black	White	Black
Occupied housing units	**10 617**	**522**	**17 208**	**260**	**118**	**17 143**	**6 913**	**199**	**4 384**	**291**
POPULATION										
Persons in occupied housing units	25 193	1 602	44 543	782	366	44 329	18 278	553	10 486	749
Per occupied housing unit	2.37	3.07	2.59	3.01	3.10	2.59	2.64	2.78	2.39	2.57
Owner-occupied housing units	21 020	1 149	32 781	390	286	32 615	13 560	240	7 204	327
Per owner-occupied housing unit	2.52	3.16	2.88	3.05	3.25	2.88	2.84	2.96	2.45	2.50
Renter-occupied housing units	4 173	453	11 762	392	80	11 714	4 718	313	3 282	422
Per renter-occupied housing unit	1.83	2.87	2.02	2.97	2.67	2.02	2.22	2.65	2.27	2.64
TENURE										
Owner-occupied housing units	8 335	364	11 386	128	88	11 336	4 783	81	2 941	131
Percent of occupied housing units	78.5	69.7	66.2	49.2	74.6	66.1	69.2	40.7	67.1	45.0
Renter-occupied housing units	2 282	158	5 822	132	30	5 807	2 130	118	1 443	160
UNITS IN STRUCTURE										
Occupied housing units	**10 617**	**522**	**17 208**	**260**	**118**	**17 143**	**6 913**	**199**	**4 384**	**291**
1, detached	8 351	423	11 547	124	87	11 497	4 847	98	3 453	205
1, attached	207	8	1 371	35	11	1 366	200	8	70	9
2	68	18	783	24	4	781	236	3	189	33
3 or 4	387	11	1 136	40	11	1 130	157	11	152	9
5 to 9	766	25	442	3	2	440	293	24	81	6
10 to 19	351	11	758	24	3	758	473	31	109	12
20 to 49	226	2	580	6	–	580	240	21	65	5
50 or more	202	19	480	1	–	480	121	1	–	–
Mobile home or trailer	–	–	13	–	–	13	321	1	235	5
Other	59	5	98	3	–	98	25	1	30	7
ROOMS										
Owner-occupied housing units	**8 335**	**364**	**11 386**	**128**	**88**	**11 336**	**4 783**	**81**	**2 941**	**131**
1 room	2	–	27	–	–	27	3	–	1	–
2 rooms	7	2	30	1	–	30	11	–	7	1
3 rooms	66	8	145	1	1	144	57	1	39	3
4 rooms	569	51	422	4	3	421	289	9	373	25
5 rooms	1 563	134	1 931	14	16	1 925	901	20	894	36
6 rooms	2 091	95	3 237	26	26	3 220	1 339	22	693	27
7 rooms	1 860	46	2 434	22	20	2 420	1 016	17	407	15
8 rooms	1 249	20	1 716	31	11	1 709	618	6	266	14
9 or more rooms	928	8	1 444	29	11	1 440	549	6	261	10
Median	6.4	5.4	6.5	7.3	6.4	6.5	6.3	6.0	5.7	5.5
Renter-occupied housing units	**2 282**	**158**	**5 822**	**132**	**30**	**5 807**	**2 130**	**118**	**1 443**	**160**
1 room	23	3	505	3	–	505	47	4	7	3
2 rooms	64	3	442	5	3	441	124	9	69	5
3 rooms	427	29	1 019	17	4	1 017	513	16	251	32
4 rooms	742	38	1 755	40	9	1 751	597	46	474	51
5 rooms	544	48	1 219	39	6	1 216	457	28	363	41
6 rooms	301	26	579	22	5	576	226	8	157	17
7 rooms	117	3	197	6	2	196	89	4	72	5
8 rooms	35	3	60	–	1	59	49	3	29	4
9 or more rooms	29	5	46	–	–	46	28	–	21	2
Median	4.3	4.6	4.0	4.5	4.4	4.0	4.1	4.2	4.3	4.3
PERSONS IN UNIT										
Owner-occupied housing units	**8 335**	**364**	**11 386**	**128**	**88**	**11 336**	**4 783**	**81**	**2 941**	**131**
1 person	1 909	66	1 470	15	12	1 465	671	19	768	33
2 persons	3 106	104	3 747	32	16	3 738	1 623	20	1 072	47
3 persons	1 381	52	2 452	40	23	2 436	992	13	456	24
4 persons	1 234	65	2 545	24	22	2 535	1 009	13	420	16
5 persons	495	39	870	11	6	865	359	10	145	7
6 persons	144	19	220	3	8	215	85	4	55	2
7 or more persons	66	19	82	3	1	82	44	2	25	2
Median	2.23	2.73	2.69	2.92	3.20	2.69	2.60	2.62	2.16	2.19
Renter-occupied housing units	**2 282**	**158**	**5 822**	**132**	**30**	**5 807**	**2 130**	**118**	**1 443**	**160**
1 person	1 164	48	2 595	26	4	2 594	864	31	588	49
2 persons	656	25	1 675	34	13	1 670	566	31	348	34
3 persons	250	33	759	29	5	757	310	24	212	36
4 persons	147	26	520	20	5	516	238	20	168	24
5 persons	43	15	204	12	3	201	102	10	91	8
6 persons	13	4	51	6	–	51	35	–	24	5
7 or more persons	9	7	18	5	–	18	15	2	12	4
Median	1.50–	2.68	1.69	2.71	2.35	1.69	1.86	2.40	1.88	2.41
PERSONS PER ROOM										
Owner-occupied housing units	**8 335**	**364**	**11 386**	**128**	**88**	**11 336**	**4 783**	**81**	**2 941**	**131**
0.50 or less	6 780	203	8 272	97	55	8 242	3 461	53	2 258	95
0.51 to 0.75	1 183	67	2 345	26	21	2 331	958	16	437	19
0.76 to 1.00	340	70	698	4	10	692	326	8	218	13
1.01 to 1.50	31	19	63	1	2	63	33	3	25	4
1.51 or more	1	5	8	–	–	8	5	1	3	–
Mean	.38	.56	.43	.42	.49	.43	.43	.48	.40	.42
Renter-occupied housing units	**2 282**	**158**	**5 822**	**132**	**30**	**5 807**	**2 130**	**118**	**1 443**	**160**
0.50 or less	1 860	78	3 723	62	18	3 717	1 368	58	948	85
0.51 to 0.75	267	31	939	25	5	935	429	27	251	35
0.76 to 1.00	144	36	1 025	26	3	1 023	277	25	203	32
1.01 to 1.50	10	10	90	14	3	87	38	4	32	5
1.51 or more	1	3	45	5	1	45	18	4	9	3
Mean	.40	.61	.50	.66	.59	.50	.52	.63	.51	.60

TIPSII [UPF] GH129 CENSUS90 72583600 06/22/92 4:52 PM MACHINE: C DATA:CENSUS90*H1TIPSDA29. 06/18/92 13:30:56 TAPE: NONE FRAME: 227
TSF:CENSUS90*92. 06/18/92 13:31:35 UTF:CENSUS90*93. 06/18/92 13:31:35 META:CENSUS90*H1TABLES29. 06/18/92 13:47:14

Table 61. **Occupancy, Structural, and Utilization Characteristics of Housing Units by Race and Hispanic Origin of Householder: 1990**—Con.

[Threshold and complementary threshold are 400 persons. For definitions of terms and meanings of symbols, see text]

Place and [In Selected States] County Subdivision [10,000 or More Persons]	Maryland Heights city			Mehlville CDP	Mexico city		Moberly city		Oakville CDP	O'Fallon city
	White	Black	Asian or Pacific Islander	White	White	Black	White	Black	White	White
Occupied housing units	**10 076**	**347**	**195**	**11 092**	**4 150**	**411**	**4 863**	**307**	**10 430**	**6 234**
POPULATION										
Persons in occupied housing units	23 484	852	563	26 806	9 716	1 011	11 367	877	31 198	18 002
Per occupied housing unit	2.33	2.46	2.89	2.42	2.34	2.46	2.34	2.86	2.99	2.89
Owner-occupied housing units	16 937	313	351	20 286	7 010	389	7 915	415	27 529	14 331
Per owner-occupied housing unit	2.67	2.87	3.51	2.70	2.39	2.36	2.43	2.77	3.22	2.99
Renter-occupied housing units	6 547	539	212	6 520	2 706	622	3 452	462	3 669	3 671
Per renter-occupied housing unit	1.75	2.26	2.23	1.82	2.23	2.53	2.15	2.94	1.94	2.55
TENURE										
Owner-occupied housing units	6 341	109	100	7 518	2 939	165	3 257	150	8 541	4 794
Percent of occupied housing units	62.9	31.4	51.3	67.8	70.8	40.1	67.0	48.9	81.9	76.9
Renter-occupied housing units	3 735	238	95	3 574	1 211	246	1 606	157	1 889	1 440
UNITS IN STRUCTURE										
Occupied housing units	**10 076**	**347**	**195**	**11 092**	**4 150**	**411**	**4 863**	**307**	**10 430**	**6 234**
1, detached	5 882	101	95	7 080	3 469	260	3 746	214	8 465	4 300
1, attached	628	33	9	380	34	4	43	12	132	180
2	72	3	–	37	236	95	360	38	9	84
3 or 4	409	20	15	459	192	26	313	22	121	83
5 to 9	836	51	15	946	63	11	58	4	266	218
10 to 19	1 401	114	33	1 193	78	10	40	3	729	309
20 to 49	775	22	24	775	–	–	40	2	473	200
50 or more	–	–	–	174	–	–	88	5	201	–
Mobile home or trailer	12	1	1	4	61	3	148	4	2	830
Other	61	2	3	44	17	2	27	3	32	30
ROOMS										
Owner-occupied housing units	**6 341**	**109**	**100**	**7 518**	**2 939**	**165**	**3 257**	**150**	**8 541**	**4 794**
1 room	–	–	–	1	2	–	1	–	1	6
2 rooms	8	–	–	8	2	1	6	–	5	23
3 rooms	71	2	9	76	23	3	43	5	40	62
4 rooms	382	7	6	692	399	32	486	21	237	592
5 rooms	1 986	24	13	2 503	854	50	976	57	1 406	1 756
6 rooms	1 737	16	24	2 119	736	46	783	41	1 974	1 211
7 rooms	1 148	27	25	1 239	450	19	435	17	2 237	619
8 rooms	644	20	15	574	254	10	263	5	1 653	336
9 or more rooms	365	13	8	306	219	4	264	4	988	189
Median	5.9	6.7	6.4	5.7	5.8	5.4	5.6	5.4	6.8	5.5
Renter-occupied housing units	**3 735**	**238**	**95**	**3 574**	**1 211**	**246**	**1 606**	**157**	**1 889**	**1 440**
1 room	39	4	3	37	7	6	10	2	38	24
2 rooms	274	9	15	141	46	14	46	4	112	92
3 rooms	956	49	24	1 215	259	50	405	27	574	192
4 rooms	1 309	99	28	1 379	400	78	504	51	704	550
5 rooms	679	48	13	525	301	65	373	47	296	343
6 rooms	264	16	9	183	115	24	178	18	76	137
7 rooms	135	8	3	61	48	3	57	6	56	57
8 rooms	47	3	–	18	18	5	14	1	16	21
9 or more rooms	32	2	–	15	17	1	19	1	17	24
Median	4.0	4.1	3.7	3.8	4.2	4.2	4.2	4.4	3.8	4.2
PERSONS IN UNIT										
Owner-occupied housing units	**6 341**	**109**	**100**	**7 518**	**2 939**	**165**	**3 257**	**150**	**8 541**	**4 794**
1 person	1 175	19	10	1 316	714	50	853	37	779	592
2 persons	2 175	27	18	2 740	1 207	56	1 209	41	2 276	1 399
3 persons	1 292	32	19	1 440	450	29	497	26	1 715	1 104
4 persons	1 157	18	32	1 251	387	15	435	26	2 334	1 093
5 persons	394	8	14	547	128	11	201	11	1 028	434
6 persons	112	3	3	164	35	3	38	6	322	129
7 or more persons	36	2	4	60	18	1	24	3	87	43
Median	2.42	2.77	3.59	2.39	2.13	2.08	2.14	2.43	3.21	2.87
Renter-occupied housing units	**3 735**	**238**	**95**	**3 574**	**1 211**	**246**	**1 606**	**157**	**1 889**	**1 440**
1 person	1 869	82	36	1 738	489	90	717	44	815	404
2 persons	1 260	70	27	1 129	311	47	374	34	657	398
3 persons	372	47	12	418	189	44	249	31	239	290
4 persons	152	25	15	205	128	34	147	16	115	204
5 persons	67	9	4	56	64	19	86	12	38	97
6 persons	11	4	1	26	17	9	18	13	11	34
7 or more persons	4	1	–	2	13	3	15	7	14	13
Median	1.50	2.03	1.93	1.54	1.87	2.20	1.73	2.52	1.70	2.29
PERSONS PER ROOM										
Owner-occupied housing units	**6 341**	**109**	**100**	**7 518**	**2 939**	**165**	**3 257**	**150**	**8 541**	**4 794**
0.50 or less	4 498	80	49	5 220	2 358	122	2 502	96	5 480	2 711
0.51 to 0.75	1 191	18	29	1 474	412	26	482	28	2 268	1 173
0.76 to 1.00	608	9	13	760	146	14	247	20	743	810
1.01 to 1.50	39	2	7	59	22	3	23	5	45	90
1.51 or more	5	–	2	5	1	–	3	1	5	10
Mean	.43	.43	.55	.46	.40	.42	.41	.50	.47	.52
Renter-occupied housing units	**3 735**	**238**	**95**	**3 574**	**1 211**	**246**	**1 606**	**157**	**1 889**	**1 440**
0.50 or less	3 020	142	53	2 629	786	137	1 098	72	1 302	772
0.51 to 0.75	480	58	17	619	244	44	293	36	380	350
0.76 to 1.00	203	30	16	289	152	46	174	31	173	273
1.01 to 1.50	22	3	6	31	23	15	34	15	29	36
1.51 or more	10	5	3	6	6	4	7	3	5	9
Mean	.43	.54	.59	.47	.51	.60	.50	.66	.49	.58

TIPSII [UPF] GH129 CENSUS90 72583600 06/22/92 4:52 PM MACHINE: C DATA:CENSUS90*H1TIPSDA29. 06/18/92 13:30:56 TAPE: NONE FRAME: 228
TSF:CENSUS90*92. 06/18/92 13:31:35 UTF:CENSUS90*93. 06/18/92 13:31:35 META:CENSUS90*H1TABLES29. 06/18/92 13:47:14

Table 61. **Occupancy, Structural, and Utilization Characteristics of Housing Units by Race and Hispanic Origin of Householder: 1990**—Con.

[Threshold and complementary threshold are 400 persons. For definitions of terms and meanings of symbols, see text]

Place and [In Selected States] County Subdivision [10,000 or More Persons]	Overland city		Poplar Bluff city		Raytown city				Richmond Heights city	
	White	Black	White	Black	White	Black	Hispanic origin (of any race)	White, not of Hispanic origin	White	Black
Occupied housing units	**6 671**	**399**	**6 543**	**483**	**12 199**	**371**	**121**	**12 122**	**4 042**	**611**
POPULATION										
Persons in occupied housing units	16 472	1 109	14 992	1 395	28 957	966	325	28 766	8 543	1 578
Per occupied housing unit	2.47	2.78	2.29	2.89	2.37	2.60	2.69	2.37	2.11	2.58
Owner-occupied housing units	13 150	199	8 725	529	23 165	522	202	23 054	5 833	1 061
Per owner-occupied housing unit	2.55	3.32	2.34	2.63	2.50	3.00	2.73	2.50	2.49	2.77
Renter-occupied housing units	3 322	910	6 267	866	5 792	444	123	5 712	2 710	517
Per renter-occupied housing unit	2.20	2.68	2.23	3.07	1.98	2.25	2.62	1.97	1.60	2.27
TENURE										
Owner-occupied housing units	5 164	60	3 730	201	9 269	174	74	9 224	2 347	383
Percent of occupied housing units	77.4	15.0	57.0	41.6	76.0	46.9	61.2	76.1	58.1	62.7
Renter-occupied housing units	1 507	339	2 813	282	2 930	197	47	2 898	1 695	228
UNITS IN STRUCTURE										
Occupied housing units	**6 671**	**399**	**6 543**	**483**	**12 199**	**371**	**121**	**12 122**	**4 042**	**611**
1, detached	5 761	86	4 890	331	9 766	175	91	9 712	2 324	442
1, attached	61	2	102	21	466	57	3	463	56	6
2	134	9	412	69	252	24	6	246	598	44
3 or 4	399	229	369	18	313	43	7	310	324	30
5 to 9	128	7	271	17	317	24	5	313	317	40
10 to 19	124	53	104	6	477	41	5	473	192	24
20 to 49	29	8	121	10	184	3	2	182	211	19
50 or more	–	–	137	4	361	–	1	361	–	–
Mobile home or trailer	2	–	77	1	4	–	–	4	–	1
Other	33	5	60	6	59	4	1	58	20	5
ROOMS										
Owner-occupied housing units	**5 164**	**60**	**3 730**	**201**	**9 269**	**174**	**74**	**9 224**	**2 347**	**383**
1 room	1	–	4	–	3	1	1	3	–	–
2 rooms	14	–	13	2	16	1	–	16	1	2
3 rooms	41	2	72	14	67	6	1	66	16	7
4 rooms	902	8	748	41	497	8	2	495	118	47
5 rooms	1 876	16	1 023	51	2 258	18	15	2 248	544	145
6 rooms	1 257	17	862	44	3 070	37	26	3 052	619	83
7 rooms	662	11	480	28	1 828	39	22	1 816	450	50
8 rooms	261	3	267	12	895	33	4	894	249	28
9 or more rooms	150	3	261	9	635	31	3	634	350	21
Median	5.4	5.7	5.5	5.4	6.1	6.9	6.2	6.1	6.3	5.4
Renter-occupied housing units	**1 507**	**339**	**2 813**	**282**	**2 930**	**197**	**47**	**2 898**	**1 695**	**228**
1 room	50	10	104	2	100	3	1	99	15	–
2 rooms	34	13	265	19	223	3	2	221	71	11
3 rooms	217	10	565	53	535	30	9	527	359	56
4 rooms	622	248	915	81	855	70	10	850	637	79
5 rooms	344	40	584	82	659	40	12	651	398	51
6 rooms	144	12	215	28	336	35	6	332	141	20
7 rooms	53	3	98	10	134	11	5	131	46	7
8 rooms	23	2	41	5	52	4	2	51	12	1
9 or more rooms	20	1	26	2	36	1	–	36	16	3
Median	4.2	4.1	4.0	4.3	4.2	4.4	4.6	4.2	4.1	4.1
PERSONS IN UNIT										
Owner-occupied housing units	**5 164**	**60**	**3 730**	**201**	**9 269**	**174**	**74**	**9 224**	**2 347**	**383**
1 person	1 172	5	991	54	1 765	30	12	1 757	626	81
2 persons	1 934	16	1 471	62	3 920	36	25	3 899	854	128
3 persons	856	14	607	32	1 661	47	17	1 653	339	72
4 persons	720	14	428	32	1 270	39	12	1 266	282	44
5 persons	306	7	164	9	481	17	7	478	156	30
6 persons	122	–	52	5	136	1	1	135	63	18
7 or more persons	54	4	17	7	36	4	–	36	27	10
Median	2.23	3.14	2.09	2.25	2.23	2.95	2.50	2.23	2.14	2.36
Renter-occupied housing units	**1 507**	**339**	**2 813**	**282**	**2 930**	**197**	**47**	**2 898**	**1 695**	**228**
1 person	570	49	1 122	78	1 401	69	16	1 389	966	88
2 persons	423	107	723	45	759	61	14	749	542	64
3 persons	261	117	456	57	386	37	4	385	123	33
4 persons	170	40	321	39	254	17	6	250	36	22
5 persons	63	21	134	32	97	7	2	95	22	14
6 persons	14	4	36	18	20	4	2	18	5	5
7 or more persons	6	1	21	13	13	2	3	12	1	2
Median	1.93	2.62	1.89	2.82	1.58	1.98	2.04	1.58	1.50–	1.91
PERSONS PER ROOM										
Owner-occupied housing units	**5 164**	**60**	**3 730**	**201**	**9 269**	**174**	**74**	**9 224**	**2 347**	**383**
0.50 or less	3 592	29	2 930	134	7 340	121	52	7 305	1 906	257
0.51 to 0.75	914	15	507	43	1 382	38	15	1 375	309	66
0.76 to 1.00	577	15	251	13	494	13	7	491	123	54
1.01 to 1.50	76	1	36	6	45	2	–	45	8	3
1.51 or more	5	–	6	5	8	–	–	8	1	3
Mean	.45	.57	.40	.48	.40	.43	.44	.40	.37	.48
Renter-occupied housing units	**1 507**	**339**	**2 813**	**282**	**2 930**	**197**	**47**	**2 898**	**1 695**	**228**
0.50 or less	948	142	1 656	118	2 097	131	30	2 077	1 480	144
0.51 to 0.75	315	125	572	59	453	43	4	450	158	43
0.76 to 1.00	217	54	489	66	344	20	12	336	52	28
1.01 to 1.50	23	15	67	31	22	2	1	21	2	9
1.51 or more	4	3	29	8	14	1	–	14	3	4
Mean	.50	.66	.55	.70	.46	.49	.56	.46	.38	.53

TIPSII [UPF] GH129 CENSUS90 72583600 06/22/92 4:52 PM MACHINE: C DATA:CENSUS90*H1TIPSDA29. 06/18/92 13:30:56 TAPE: NONE FRAME: 229
TSF:CENSUS90*92. 06/18/92 13:31:35 UTF:CENSUS90*93. 06/18/92 13:31:35 META:CENSUS90*H1TABLES29. 06/18/92 13:47:14

Table 61. **Occupancy, Structural, and Utilization Characteristics of Housing Units by Race and Hispanic Origin of Householder: 1990**—Con.

[Threshold and complementary threshold are 400 persons. For definitions of terms and meanings of symbols, see text]

Place and [In Selected States] County Subdivision [10,000 or More Persons]	Rolla city		St. Ann city		St. Charles city				
	White	Asian or Pacific Islander	White	Black	White	Black	Asian or Pacific Islander	Hispanic origin (of any race)	White, not of Hispanic origin
Occupied housing units	**4 900**	**267**	**5 832**	**399**	**20 929**	**539**	**104**	**182**	**20 792**
POPULATION									
Persons in occupied housing units	11 071	582	13 279	929	51 208	1 385	327	418	50 909
Per occupied housing unit	2.26	2.18	2.28	2.33	2.45	2.57	3.14	2.30	2.45
Owner-occupied housing units	6 032	97	9 232	64	34 987	409	165	194	34 839
Per owner-occupied housing unit	2.43	3.23	2.52	3.20	2.75	3.12	3.84	2.85	2.75
Renter-occupied housing units	5 039	485	4 047	865	16 221	976	162	224	16 070
Per renter-occupied housing unit	2.09	2.05	1.87	2.28	1.98	2.39	2.66	1.96	1.98
TENURE									
Owner-occupied housing units	2 484	30	3 664	20	12 726	131	43	68	12 669
Percent of occupied housing units	50.7	11.2	62.8	5.0	60.8	24.3	41.3	37.4	60.9
Renter-occupied housing units	2 416	237	2 168	379	8 203	408	61	114	8 123
UNITS IN STRUCTURE									
Occupied housing units	**4 900**	**267**	**5 832**	**399**	**20 929**	**539**	**104**	**182**	**20 792**
1, detached	3 130	52	3 935	62	11 230	135	41	59	11 179
1, attached	82	9	199	7	700	26	7	8	694
2	249	24	563	20	927	35	1	10	918
3 or 4	390	33	72	40	1 000	76	7	4	997
5 to 9	242	62	243	92	1 373	61	12	17	1 363
10 to 19	227	42	347	99	2 070	110	21	43	2 042
20 to 49	42	43	219	63	1 192	73	11	20	1 178
50 or more	238	–	225	13	476	6	2	4	474
Mobile home or trailer	265	–	1	–	1 810	12	–	15	1 797
Other	35	2	28	3	151	5	2	2	150
ROOMS									
Owner-occupied housing units	**2 484**	**30**	**3 664**	**20**	**12 726**	**131**	**43**	**68**	**12 669**
1 room	–	–	2	–	11	–	–	–	11
2 rooms	11	1	10	–	46	1	1	–	46
3 rooms	38	5	63	–	200	3	1	1	199
4 rooms	314	2	695	1	1 707	11	3	9	1 698
5 rooms	618	4	1 570	10	3 132	37	3	12	3 122
6 rooms	604	6	815	4	2 858	19	5	16	2 843
7 rooms	402	6	330	5	2 205	28	8	14	2 194
8 rooms	274	3	126	–	1 509	17	6	8	1 504
9 or more rooms	223	3	53	–	1 058	15	16	8	1 052
Median	5.9	6.0	5.2	5.4	5.9	6.2	7.6	6.3	5.9
Renter-occupied housing units	**2 416**	**237**	**2 168**	**379**	**8 203**	**408**	**61**	**114**	**8 123**
1 room	101	79	131	6	200	11	2	8	196
2 rooms	213	63	123	9	675	26	13	9	670
3 rooms	557	50	603	94	1 804	90	12	27	1 783
4 rooms	784	31	737	139	3 185	146	17	39	3 156
5 rooms	398	6	415	113	1 574	94	13	26	1 558
6 rooms	206	5	115	16	474	28	3	2	472
7 rooms	77	1	26	1	188	6	1	3	185
8 rooms	47	–	13	1	72	5	–	–	72
9 or more rooms	33	2	5	–	31	2	–	–	31
Median	3.9	2.1	3.8	4.1	3.9	4.0	3.7	3.8	3.9
PERSONS IN UNIT									
Owner-occupied housing units	**2 484**	**30**	**3 664**	**20**	**12 726**	**131**	**43**	**68**	**12 669**
1 person	593	3	805	3	2 251	17	2	13	2 238
2 persons	982	4	1 382	1	4 326	40	11	21	4 306
3 persons	392	9	679	9	2 474	19	6	13	2 464
4 persons	343	12	503	4	2 282	35	8	10	2 274
5 persons	133	1	211	2	998	11	9	6	995
6 persons	32	1	51	1	289	6	3	5	286
7 or more persons	9	–	33	–	106	3	4	–	106
Median	2.16	3.39	2.24	3.17	2.45	2.95	3.81	2.50	2.45
Renter-occupied housing units	**2 416**	**237**	**2 168**	**379**	**8 203**	**408**	**61**	**114**	**8 123**
1 person	1 033	95	1 113	130	3 523	143	13	49	3 486
2 persons	691	66	556	105	2 617	107	21	36	2 593
3 persons	337	49	277	84	1 158	74	10	18	1 145
4 persons	219	24	147	40	631	53	10	9	626
5 persons	97	3	54	14	200	15	5	–	200
6 persons	25	–	15	2	59	10	2	1	59
7 or more persons	14	–	6	4	15	6	–	1	14
Median	1.75	1.86	1.50–	2.07	1.72	2.07	2.33	1.72	1.72
PERSONS PER ROOM									
Owner-occupied housing units	**2 484**	**30**	**3 664**	**20**	**12 726**	**131**	**43**	**68**	**12 669**
0.50 or less	1 955	13	2 494	7	9 012	80	26	48	8 967
0.51 to 0.75	353	8	700	9	2 410	26	10	16	2 401
0.76 to 1.00	160	7	410	4	1 164	19	4	3	1 162
1.01 to 1.50	14	1	53	–	124	4	2	1	123
1.51 or more	2	1	7	–	16	2	1	–	16
Mean	.39	.55	.47	.57	.45	.49	.51	.44	.45
Renter-occupied housing units	**2 416**	**237**	**2 168**	**379**	**8 203**	**408**	**61**	**114**	**8 123**
0.50 or less	1 577	46	1 462	209	5 636	223	22	70	5 582
0.51 to 0.75	426	33	342	103	1 501	84	15	23	1 487
0.76 to 1.00	344	105	327	50	923	77	18	16	914
1.01 to 1.50	49	26	30	12	108	18	3	1	108
1.51 or more	20	27	7	5	35	6	3	4	32
Mean	.51	.86	.49	.56	.50	.59	.73	.53	.50

TIPSII [UPF] GH129 CENSUS90 72583600 06/22/92 4:52 PM MACHINE: C DATA:CENSUS90*H1TIPSDA29. 06/18/92 13:30:56 TAPE: NONE FRAME: 230
TSF:CENSUS90*92. 06/18/92 13:31:35 UTF:CENSUS90*93. 06/18/92 13:31:35 META:CENSUS90*H1TABLES29. 06/18/92 13:47:14

Table 61. **Occupancy, Structural, and Utilization Characteristics of Housing Units by Race and Hispanic Origin of Householder: 1990**—Con.

[Threshold and complementary threshold are 400 persons. For definitions of terms and meanings of symbols, see text]

Place and [In Selected States] County Subdivision [10,000 or More Persons]	St. Joseph city				St. Louis city			
	White	Black	Hispanic origin (of any race)	White, not of Hispanic origin	White	Black	American Indian, Eskimo, or Aleut	Asian or Pacific Islander
Occupied housing units	**27 190**	**893**	**488**	**26 880**	**95 899**	**66 850**	**421**	**1 288**
POPULATION								
Persons in occupied housing units	66 055	2 399	1 406	65 179	196 086	184 194	1 000	3 397
Per occupied housing unit	2.43	2.69	2.88	2.42	2.04	2.76	2.38	2.64
Owner-occupied housing units	46 150	1 082	917	45 556	114 334	76 114	337	970
Per owner-occupied housing unit	2.54	2.81	2.97	2.54	2.33	3.09	2.57	3.38
Renter-occupied housing units	19 905	1 317	489	19 623	81 752	108 080	663	2 427
Per renter-occupied housing unit	2.20	2.59	2.73	2.19	1.75	2.56	2.29	2.42
TENURE								
Owner-occupied housing units	18 134	385	309	17 925	49 155	24 633	131	287
Percent of occupied housing units	66.7	43.1	63.3	66.7	51.3	36.8	31.1	22.3
Renter-occupied housing units	9 056	508	179	8 955	46 744	42 217	290	1 001
UNITS IN STRUCTURE								
Occupied housing units	**27 190**	**893**	**488**	**26 880**	**95 899**	**66 850**	**421**	**1 288**
1, detached	19 847	493	361	19 607	43 232	22 483	130	235
1, attached	642	26	12	633	2 202	2 598	14	46
2	1 577	63	37	1 556	16 563	13 921	93	210
3 or 4	1 221	82	13	1 216	15 182	11 757	89	286
5 to 9	1 008	81	21	997	4 450	4 054	28	82
10 to 19	899	104	16	888	3 664	3 097	16	89
20 to 49	423	19	7	423	2 628	2 646	11	102
50 or more	415	9	3	413	7 001	5 584	28	225
Mobile home or trailer	966	10	6	962	22	29	1	–
Other	192	6	12	185	955	681	11	13
ROOMS								
Owner-occupied housing units	**18 134**	**385**	**309**	**17 925**	**49 155**	**24 633**	**131**	**287**
1 room	5	1	–	5	37	23	–	4
2 rooms	30	1	1	30	108	124	1	17
3 rooms	333	7	4	329	2 549	975	7	28
4 rooms	2 342	50	31	2 318	9 334	3 569	21	45
5 rooms	5 466	116	91	5 402	15 842	7 098	40	74
6 rooms	4 346	98	75	4 299	10 015	5 132	22	52
7 rooms	2 653	47	52	2 621	5 185	2 904	17	25
8 rooms	1 537	35	37	1 514	2 711	1 857	7	17
9 or more rooms	1 422	30	18	1 407	3 374	2 951	16	25
Median	5.7	5.7	5.9	5.7	5.3	5.6	5.4	5.2
Renter-occupied housing units	**9 056**	**508**	**179**	**8 955**	**46 744**	**42 217**	**290**	**1 001**
1 room	154	10	5	152	2 045	1 436	9	147
2 rooms	645	38	15	637	3 569	3 431	29	165
3 rooms	1 896	75	27	1 887	17 267	11 719	112	343
4 rooms	2 591	130	49	2 564	13 146	11 866	68	218
5 rooms	2 123	142	39	2 097	7 236	8 317	42	80
6 rooms	1 043	79	29	1 026	2 365	3 728	24	32
7 rooms	339	25	5	336	561	957	3	13
8 rooms	166	7	6	160	241	380	2	2
9 or more rooms	99	2	4	96	314	383	1	1
Median	4.2	4.5	4.4	4.2	3.5	3.9	3.5	3.0
PERSONS IN UNIT								
Owner-occupied housing units	**18 134**	**385**	**309**	**17 925**	**49 155**	**24 633**	**131**	**287**
1 person	4 160	95	55	4 114	15 398	5 645	37	50
2 persons	6 613	106	85	6 558	17 266	6 487	44	56
3 persons	3 001	62	64	2 956	7 359	4 271	16	61
4 persons	2 766	67	46	2 742	5 357	3 275	18	54
5 persons	1 116	30	43	1 086	2 444	2 017	9	29
6 persons	314	17	12	307	872	1 228	3	15
7 or more persons	164	8	4	162	459	1 710	4	22
Median	2.24	2.42	2.73	2.24	2.03	2.54	2.15	3.11
Renter-occupied housing units	**9 056**	**508**	**179**	**8 955**	**46 744**	**42 217**	**290**	**1 001**
1 person	3 783	164	51	3 757	26 800	16 097	126	369
2 persons	2 275	117	43	2 247	11 393	8 909	70	270
3 persons	1 405	94	36	1 386	4 503	6 482	29	135
4 persons	924	71	16	916	2 468	4 884	37	120
5 persons	449	35	22	437	1 006	2 894	13	53
6 persons	154	15	8	148	366	1 440	9	33
7 or more persons	66	12	3	64	208	1 511	6	21
Median	1.83	2.27	2.40	1.82	1.50–	2.06	1.77	1.99
PERSONS PER ROOM								
Owner-occupied housing units	**18 134**	**385**	**309**	**17 925**	**49 155**	**24 633**	**131**	**287**
0.50 or less	13 427	262	195	13 288	37 093	15 189	90	134
0.51 to 0.75	3 078	58	70	3 030	7 532	4 465	26	54
0.76 to 1.00	1 439	55	38	1 420	3 845	3 287	12	51
1.01 to 1.50	170	6	6	167	593	1 290	2	29
1.51 or more	20	4	–	20	92	402	1	19
Mean	.42	.47	.49	.42	.41	.51	.44	.63
Renter-occupied housing units	**9 056**	**508**	**179**	**8 955**	**46 744**	**42 217**	**290**	**1 001**
0.50 or less	5 848	269	94	5 792	32 944	21 766	158	367
0.51 to 0.75	1 749	116	41	1 725	6 882	7 698	49	170
0.76 to 1.00	1 209	98	35	1 192	5 570	8 143	55	261
1.01 to 1.50	199	22	6	196	992	3 041	21	97
1.51 or more	51	3	3	50	356	1 569	7	106
Mean	.51	.58	.61	.51	.47	.64	.62	.79

TIPSII [UPF] GH129 CENSUS90 72583600 06/22/92 4:52 PM MACHINE: C DATA:CENSUS90*H1TIPSDA29. 06/18/92 13:30:56 TAPE: NONE FRAME: 231
TSF:CENSUS90*92. 06/18/92 13:31:35 UTF:CENSUS90*93. 06/18/92 13:31:35 META:CENSUS90*H1TABLES29. 06/18/92 13:47:14

Table 61. **Occupancy, Structural, and Utilization Characteristics of Housing Units by Race and Hispanic Origin of Householder: 1990**—Con.

[Threshold and complementary threshold are 400 persons. For definitions of terms and meanings of symbols, see text]

Place and [In Selected States] County Subdivision [10,000 or More Persons]	St. Louis city—Con.		St. Peters city					Sedalia city	
	Hispanic origin (of any race)	White, not of Hispanic origin	White	Black	Asian or Pacific Islander	Hispanic origin (of any race)	White, not of Hispanic origin	White	Black
Occupied housing units	**1 905**	**94 679**	**14 735**	**327**	**101**	**139**	**14 634**	**7 922**	**434**
POPULATION									
Persons in occupied housing units	4 639	193 271	44 105	1 043	328	424	43 797	18 329	1 057
Per occupied housing unit	2.44	2.04	2.99	3.19	3.25	3.05	2.99	2.31	2.44
Owner-occupied housing units	2 169	112 876	38 531	775	270	331	38 274	13 278	538
Per owner-occupied housing unit	2.87	2.32	3.11	3.34	3.33	3.15	3.11	2.39	2.41
Renter-occupied housing units	2 470	80 395	5 574	268	58	93	5 523	5 051	519
Per renter-occupied housing unit	2.15	1.75	2.39	2.82	2.90	2.74	2.39	2.13	2.46
TENURE									
Owner-occupied housing units	757	48 619	12 404	232	81	105	12 323	5 548	223
Percent of occupied housing units	39.7	51.4	84.2	70.9	80.2	75.5	84.2	70.0	51.4
Renter-occupied housing units	1 148	46 060	2 331	95	20	34	2 311	2 374	211
UNITS IN STRUCTURE									
Occupied housing units	**1 905**	**94 679**	**14 735**	**327**	**101**	**139**	**14 634**	**7 922**	**434**
1, detached	660	42 765	11 169	219	78	99	11 094	6 366	305
1, attached	66	2 171	1 186	37	7	14	1 176	73	5
2	363	16 341	93	1	–	1	92	379	21
3 or 4	339	14 972	517	24	2	7	513	457	28
5 to 9	104	4 390	473	14	2	3	471	137	48
10 to 19	101	3 612	741	24	11	11	736	175	5
20 to 49	62	2 587	73	4	–	1	72	129	9
50 or more	179	6 878	–	–	–	–	–	–	–
Mobile home or trailer	1	22	375	3	1	3	372	167	7
Other	30	941	108	1	–	–	108	39	6
ROOMS									
Owner-occupied housing units	**757**	**48 619**	**12 404**	**232**	**81**	**105**	**12 323**	**5 548**	**223**
1 room	1	36	3	–	–	–	3	2	–
2 rooms	8	106	15	–	1	–	15	19	2
3 rooms	49	2 514	184	2	6	3	183	73	5
4 rooms	145	9 227	992	18	9	14	981	832	39
5 rooms	215	15 690	2 840	31	15	21	2 822	1 766	79
6 rooms	152	9 912	3 026	37	16	17	3 015	1 384	52
7 rooms	87	5 115	2 538	56	17	21	2 521	751	26
8 rooms	40	2 684	1 854	52	9	22	1 837	392	11
9 or more rooms	60	3 335	952	36	8	7	946	329	9
Median	5.3	5.3	6.2	7.0	6.1	6.4	6.2	5.6	5.3
Renter-occupied housing units	**1 148**	**46 060**	**2 331**	**95**	**20**	**34**	**2 311**	**2 374**	**211**
1 room	87	1 993	12	1	1	–	12	27	1
2 rooms	129	3 494	51	–	3	1	51	117	6
3 rooms	375	17 036	441	14	4	7	438	566	44
4 rooms	280	12 979	808	29	5	12	800	698	68
5 rooms	184	7 133	533	23	3	3	530	578	54
6 rooms	66	2 325	219	16	3	6	215	245	21
7 rooms	9	554	157	9	1	4	156	85	12
8 rooms	11	237	73	3	–	1	72	32	2
9 or more rooms	7	309	37	–	–	–	37	26	3
Median	3.5	3.5	4.3	4.7	3.9	4.3	4.3	4.2	4.3
PERSONS IN UNIT									
Owner-occupied housing units	**757**	**48 619**	**12 404**	**232**	**81**	**105**	**12 323**	**5 548**	**223**
1 person	176	15 268	1 438	23	8	8	1 431	1 468	85
2 persons	220	17 095	3 352	50	15	32	3 329	2 082	55
3 persons	122	7 272	2 542	50	21	26	2 522	910	36
4 persons	109	5 285	3 206	70	22	22	3 189	698	24
5 persons	73	2 402	1 415	22	10	11	1 406	271	13
6 persons	30	852	340	13	4	4	336	82	5
7 or more persons	27	445	111	4	1	2	110	37	5
Median	2.42	2.03	3.06	3.36	3.33	2.98	3.06	2.13	1.98
Renter-occupied housing units	**1 148**	**46 060**	**2 331**	**95**	**20**	**34**	**2 311**	**2 374**	**211**
1 person	533	26 449	693	15	6	9	687	1 008	78
2 persons	292	11 225	728	35	4	8	723	657	46
3 persons	131	4 434	430	17	2	8	426	341	38
4 persons	83	2 422	320	15	4	4	317	220	23
5 persons	57	974	119	7	2	2	118	95	17
6 persons	28	356	30	5	2	3	29	33	5
7 or more persons	24	200	11	1	–	–	11	20	4
Median	1.64	1.50–	2.15	2.43	2.50	2.50	2.15	1.77	2.10
PERSONS PER ROOM									
Owner-occupied housing units	**757**	**48 619**	**12 404**	**232**	**81**	**105**	**12 323**	**5 548**	**223**
0.50 or less	451	36 750	7 660	154	43	62	7 610	4 268	160
0.51 to 0.75	152	7 432	3 278	52	21	28	3 258	834	37
0.76 to 1.00	114	3 778	1 360	22	10	11	1 352	387	21
1.01 to 1.50	28	575	96	4	5	3	94	48	2
1.51 or more	12	84	10	–	2	1	9	11	3
Mean	.51	.41	.49	.48	.54	.50	.49	.41	.43
Renter-occupied housing units	**1 148**	**46 060**	**2 331**	**95**	**20**	**34**	**2 311**	**2 374**	**211**
0.50 or less	637	32 535	1 444	49	8	17	1 433	1 588	127
0.51 to 0.75	199	6 773	548	24	4	12	541	456	38
0.76 to 1.00	211	5 446	302	21	2	5	300	264	37
1.01 to 1.50	50	970	32	–	2	–	32	54	8
1.51 or more	51	336	5	1	4	–	5	12	1
Mean	.60	.47	.52	.59	.73	.59	.52	.49	.55

TIPSII [UPF] GH129 CENSUS90 72583600 06/22/92 4:52 PM MACHINE: C DATA:CENSUS90*H1TIPSDA29. 06/18/92 13:30:56 TAPE: NONE FRAME: 232
TSF:CENSUS90*92. 06/18/92 13:31:35 UTF:CENSUS90*93. 06/18/92 13:31:35 META:CENSUS90*H1TABLES29. 06/18/92 13:47:14

Table 61. **Occupancy, Structural, and Utilization Characteristics of Housing Units by Race and Hispanic Origin of Householder: 1990**—Con.

[Threshold and complementary threshold are 400 persons. For definitions of terms and meanings of symbols, see text]

Place and [In Selected States] County Subdivision [10,000 or More Persons]	Sikeston city		Spanish Lake CDP		Springfield city					
	White	Black	White	Black	White	Black	American Indian, Eskimo, or Aleut	Asian or Pacific Islander	Hispanic origin (of any race)	White, not of Hispanic origin
Occupied housing units	**5 847**	**905**	**6 533**	**1 451**	**55 367**	**1 161**	**362**	**356**	**421**	**55 079**
POPULATION										
Persons in occupied housing units	14 292	2 900	16 344	3 533	125 397	2 916	908	1 110	1 022	124 720
Per occupied housing unit	2.44	3.20	2.50	2.43	2.26	2.51	2.51	3.12	2.43	2.26
Owner-occupied housing units	9 440	1 001	12 604	560	73 394	1 159	337	528	398	73 096
Per owner-occupied housing unit	2.55	3.27	2.82	3.22	2.36	2.58	2.44	3.59	2.67	2.36
Renter-occupied housing units	4 852	1 899	3 740	2 973	52 003	1 757	571	582	624	51 624
Per renter-occupied housing unit	2.25	3.17	1.81	2.33	2.14	2.47	2.55	2.78	2.29	2.14
TENURE										
Owner-occupied housing units	3 695	306	4 470	174	31 066	449	138	147	149	30 952
Percent of occupied housing units	63.2	33.8	68.4	12.0	56.1	38.7	38.1	41.3	35.4	56.2
Renter-occupied housing units	2 152	599	2 063	1 277	24 301	712	224	209	272	24 127
UNITS IN STRUCTURE										
Occupied housing units	**5 847**	**905**	**6 533**	**1 451**	**55 367**	**1 161**	**362**	**356**	**421**	**55 079**
1, detached	4 396	569	4 618	222	38 493	690	219	173	228	38 321
1, attached	79	45	108	170	1 187	29	4	8	11	1 180
2	451	147	14	6	2 541	87	27	18	24	2 531
3 or 4	234	62	266	155	1 952	76	15	26	24	1 934
5 to 9	296	24	478	361	2 027	79	20	49	30	2 013
10 to 19	90	15	689	368	2 674	90	25	34	32	2 654
20 to 49	5	–	335	136	3 220	80	25	27	53	3 185
50 or more	73	2	–	–	1 508	14	7	10	7	1 503
Mobile home or trailer	183	34	2	–	1 475	7	18	8	10	1 469
Other	40	7	23	33	290	9	2	3	2	289
ROOMS										
Owner-occupied housing units	**3 695**	**306**	**4 470**	**174**	**31 066**	**449**	**138**	**147**	**149**	**30 952**
1 room	2	–	–	–	19	–	–	–	–	19
2 rooms	2	3	7	–	90	4	1	2	3	87
3 rooms	22	11	38	3	500	11	2	19	14	489
4 rooms	450	51	236	4	3 823	59	36	7	17	3 815
5 rooms	1 111	128	1 398	27	9 137	147	42	47	38	9 105
6 rooms	907	61	1 306	52	8 668	127	34	31	34	8 643
7 rooms	509	28	950	36	4 365	50	12	17	27	4 341
8 rooms	326	11	364	27	2 251	26	6	10	8	2 245
9 or more rooms	366	13	171	25	2 213	25	5	14	8	2 208
Median	5.8	5.2	5.9	6.5	5.7	5.5	5.2	5.5	5.6	5.7
Renter-occupied housing units	**2 152**	**599**	**2 063**	**1 277**	**24 301**	**712**	**224**	**209**	**272**	**24 127**
1 room	23	11	12	14	794	41	10	22	21	782
2 rooms	98	22	132	112	1 698	53	14	43	35	1 678
3 rooms	466	99	743	296	5 035	132	43	43	42	5 006
4 rooms	791	205	641	550	8 256	229	77	47	92	8 200
5 rooms	485	154	362	222	4 893	162	52	35	42	4 866
6 rooms	182	75	110	55	2 357	66	15	13	28	2 337
7 rooms	64	24	42	18	791	19	8	3	6	786
8 rooms	25	6	10	8	282	7	4	1	5	278
9 or more rooms	18	3	11	2	195	3	1	2	1	194
Median	4.1	4.3	3.7	3.9	4.1	4.1	4.1	3.4	3.9	4.1
PERSONS IN UNIT										
Owner-occupied housing units	**3 695**	**306**	**4 470**	**174**	**31 066**	**449**	**138**	**147**	**149**	**30 952**
1 person	743	52	636	15	7 924	130	35	15	41	7 891
2 persons	1 400	75	1 600	45	12 375	121	49	27	40	12 343
3 persons	692	61	881	38	4 956	86	29	28	22	4 941
4 persons	599	47	857	48	3 971	67	17	40	28	3 949
5 persons	181	38	343	20	1 302	26	3	21	13	1 294
6 persons	56	11	107	7	389	9	2	8	3	387
7 or more persons	24	22	46	1	149	10	3	8	2	147
Median	2.29	2.93	2.50	3.21	2.11	2.28	2.19	3.59	2.34	2.11
Renter-occupied housing units	**2 152**	**599**	**2 063**	**1 277**	**24 301**	**712**	**224**	**209**	**272**	**24 127**
1 person	838	130	1 073	407	9 596	243	69	54	89	9 532
2 persons	534	123	572	373	7 470	181	63	55	90	7 416
3 persons	369	108	225	274	3 582	125	35	45	49	3 550
4 persons	267	113	134	153	2 262	79	24	25	21	2 247
5 persons	107	57	43	48	929	54	25	12	17	924
6 persons	26	38	15	14	298	21	7	9	3	296
7 or more persons	11	30	1	8	164	9	1	9	3	162
Median	1.95	2.93	1.50–	2.12	1.84	2.12	2.18	2.42	2.02	1.84
PERSONS PER ROOM										
Owner-occupied housing units	**3 695**	**306**	**4 470**	**174**	**31 066**	**449**	**138**	**147**	**149**	**30 952**
0.50 or less	2 780	152	2 948	114	24 453	309	99	61	91	24 382
0.51 to 0.75	589	67	917	42	4 306	84	26	31	32	4 283
0.76 to 1.00	297	62	543	16	2 017	45	8	31	24	1 998
1.01 to 1.50	28	15	57	1	254	9	5	19	1	253
1.51 or more	1	10	5	1	36	2	–	5	1	36
Mean	.42	.60	.46	.47	.40	.45	.45	.62	.47	.40
Renter-occupied housing units	**2 152**	**599**	**2 063**	**1 277**	**24 301**	**712**	**224**	**209**	**272**	**24 127**
0.50 or less	1 342	223	1 527	677	15 691	361	115	72	147	15 589
0.51 to 0.75	434	144	336	321	4 548	144	44	34	52	4 517
0.76 to 1.00	308	161	175	219	3 298	157	50	58	51	3 269
1.01 to 1.50	52	53	19	46	505	29	11	26	12	497
1.51 or more	16	18	6	14	259	21	4	19	10	255
Mean	.53	.72	.47	.60	.52	.61	.62	.80	.59	.52

TIPSII [UPF] GH129 CENSUS90 72583600 06/22/92 4:52 PM MACHINE: C DATA:CENSUS90*H1TIPSDA29. 06/18/92 13:30:56 TAPE: NONE FRAME: 233
TSF:CENSUS90*92. 06/18/92 13:31:35 UTF:CENSUS90*93. 06/18/92 13:31:35 META:CENSUS90*H1TABLES29. 06/18/92 13:47:14

Table 61. **Occupancy, Structural, and Utilization Characteristics of Housing Units by Race and Hispanic Origin of Householder: 1990**—Con.

[Threshold and complementary threshold are 400 persons. For definitions of terms and meanings of symbols, see text]

Place and [In Selected States] County Subdivision [10,000 or More Persons]	University City city					Warrensburg city		Webster Groves city	
	White	Black	Asian or Pacific Islander	Hispanic origin (of any race)	White, not of Hispanic origin	White	Black	White	Black
Occupied housing units	**9 375**	**6 789**	**337**	**150**	**9 290**	**4 579**	**291**	**8 301**	**574**
POPULATION									
Persons in occupied housing units	19 579	19 203	829	361	19 384	10 325	655	20 719	1 548
Per occupied housing unit	2.09	2.83	2.46	2.41	2.09	2.25	2.25	2.50	2.70
Owner-occupied housing units	12 814	12 818	219	187	12 692	4 970	202	18 517	1 110
Per owner-occupied housing unit	2.42	2.96	2.81	2.63	2.42	2.48	2.56	2.62	2.76
Renter-occupied housing units	6 765	6 385	610	174	6 692	5 355	453	2 202	438
Per renter-occupied housing unit	1.66	2.60	2.36	2.20	1.66	2.08	2.14	1.80	2.55
TENURE									
Owner-occupied housing units	5 299	4 333	78	71	5 250	2 002	79	7 081	402
Percent of occupied housing units	56.5	63.8	23.1	47.3	56.5	43.7	27.1	85.3	70.0
Renter-occupied housing units	4 076	2 456	259	79	4 040	2 577	212	1 220	172
UNITS IN STRUCTURE									
Occupied housing units	**9 375**	**6 789**	**337**	**150**	**9 290**	**4 579**	**291**	**8 301**	**574**
1, detached	5 028	4 512	74	62	4 984	2 514	106	7 239	478
1, attached	109	130	11	6	106	59	7	76	5
2	791	560	23	18	783	325	19	95	17
3 or 4	1 519	841	72	26	1 504	605	54	94	23
5 to 9	687	437	59	16	681	293	23	70	5
10 to 19	361	173	27	14	356	328	19	171	10
20 to 49	240	39	22	6	237	67	18	245	36
50 or more	600	36	49	2	599	92	10	262	–
Mobile home or trailer	2	8	–	–	2	229	28	2	–
Other	38	53	–	–	38	67	7	47	–
ROOMS									
Owner-occupied housing units	**5 299**	**4 333**	**78**	**71**	**5 250**	**2 002**	**79**	**7 081**	**402**
1 room	1	–	–	–	1	1	–	2	–
2 rooms	9	23	2	–	9	4	–	23	2
3 rooms	20	86	2	1	19	29	3	66	14
4 rooms	263	424	4	8	258	159	15	345	60
5 rooms	814	1 531	13	14	802	404	28	1 321	116
6 rooms	1 206	1 176	17	13	1 197	496	17	1 752	115
7 rooms	1 261	702	17	20	1 249	397	10	1 544	55
8 rooms	819	238	12	5	817	262	1	1 069	26
9 or more rooms	906	153	11	10	898	250	5	959	14
Median	6.8	5.6	6.6	6.5	6.8	6.3	5.3	6.5	5.6
Renter-occupied housing units	**4 076**	**2 456**	**259**	**79**	**4 040**	**2 577**	**212**	**1 220**	**172**
1 room	156	30	23	4	155	45	2	9	4
2 rooms	234	67	48	7	228	271	39	114	10
3 rooms	693	277	51	18	688	472	44	289	39
4 rooms	1 119	767	71	14	1 114	1 015	85	287	53
5 rooms	1 075	719	37	21	1 064	417	27	236	41
6 rooms	551	436	23	11	547	197	11	152	16
7 rooms	172	122	4	4	168	98	3	77	7
8 rooms	47	32	2	–	47	31	1	33	2
9 or more rooms	29	6	–	–	29	31	–	23	–
Median	4.4	4.6	3.6	4.3	4.4	4.0	3.7	4.2	4.1
PERSONS IN UNIT									
Owner-occupied housing units	**5 299**	**4 333**	**78**	**71**	**5 250**	**2 002**	**79**	**7 081**	**402**
1 person	1 341	698	11	14	1 332	461	22	1 521	93
2 persons	2 019	1 269	27	23	2 001	769	21	2 511	128
3 persons	892	968	17	19	878	326	19	1 185	63
4 persons	666	769	13	10	660	297	8	1 169	59
5 persons	253	363	9	1	252	110	8	503	30
6 persons	83	154	1	3	82	24	–	145	20
7 or more persons	45	112	–	1	45	15	1	47	9
Median	2.15	2.71	2.56	2.43	2.15	2.20	2.33	2.30	2.34
Renter-occupied housing units	**4 076**	**2 456**	**259**	**79**	**4 040**	**2 577**	**212**	**1 220**	**172**
1 person	2 220	629	69	30	2 205	926	66	629	58
2 persons	1 272	676	79	21	1 261	955	88	372	36
3 persons	405	550	70	17	399	384	33	92	34
4 persons	130	369	34	7	127	227	17	95	26
5 persons	31	152	6	1	31	62	5	24	10
6 persons	15	52	–	3	14	15	2	4	5
7 or more persons	3	28	1	–	3	8	1	4	3
Median	1.50–	2.39	2.27	1.95	1.50–	1.88	1.95	1.50–	2.28
PERSONS PER ROOM									
Owner-occupied housing units	**5 299**	**4 333**	**78**	**71**	**5 250**	**2 002**	**79**	**7 081**	**402**
0.50 or less	4 581	2 547	56	55	4 541	1 610	51	5 655	260
0.51 to 0.75	582	1 014	13	10	576	286	21	1 090	83
0.76 to 1.00	126	624	8	6	123	91	4	315	44
1.01 to 1.50	9	121	1	–	9	12	3	18	13
1.51 or more	1	27	–	–	1	3	–	3	2
Mean	.35	.51	.42	.40	.35	.38	.46	.39	.48
Renter-occupied housing units	**4 076**	**2 456**	**259**	**79**	**4 040**	**2 577**	**212**	**1 220**	**172**
0.50 or less	3 431	1 346	102	45	3 407	1 705	112	972	83
0.51 to 0.75	326	603	56	18	321	510	46	160	43
0.76 to 1.00	280	399	68	9	275	324	46	83	33
1.01 to 1.50	21	79	24	2	20	26	6	4	10
1.51 or more	18	29	9	5	17	12	2	1	3
Mean	.38	.56	.66	.53	.38	.51	.58	.41	.61

TIPSII [UPF] GH129 CENSUS90 72583600 06/22/92 4:52 PM MACHINE: C DATA:CENSUS90*H1TIPSDA29. 06/18/92 13:30:56 TAPE: NONE FRAME: 234
TSF:CENSUS90*92. 06/18/92 13:31:35 UTF:CENSUS90*93. 06/18/92 13:31:35 META:CENSUS90*H1TABLES29. 06/18/92 13:47:14

Table 62. **Age of Householder and Financial Characteristics of Housing Units by Race and Hispanic Origin of Householder: 1990**

[Threshold and complementary threshold are 400 persons. For definitions of terms and meanings of symbols, see text]

Place and [In Selected States] County Subdivision [10,000 or More Persons]	Ballwin city	Bellefontaine Neighbors city		Belton city				Berkeley city	
	White	White	Black	White	Black	Hispanic origin (of any race)	White, not of Hispanic origin	White	Black
Occupied housing units	**7 619**	**4 165**	**278**	**6 166**	**117**	**114**	**6 102**	**1 809**	**2 446**
AGE OF HOUSEHOLDER									
Owner-occupied housing units	**5 879**	**3 873**	**248**	**4 310**	**42**	**60**	**4 271**	**1 458**	**1 552**
Under 25 years	35	49	4	174	1	2	173	12	15
25 to 34 years	1 024	649	63	1 091	8	20	1 078	223	226
35 to 44 years	1 690	517	84	1 025	20	13	1 017	207	490
45 to 54 years	1 217	357	53	727	9	11	719	167	408
55 to 64 years	993	630	27	665	4	9	659	320	263
65 to 74 years	657	941	11	452	–	4	450	345	108
75 years and over	263	730	6	176	–	1	175	184	42
Renter-occupied housing units	**1 740**	**292**	**30**	**1 856**	**75**	**54**	**1 831**	**351**	**894**
Under 25 years	229	18	2	228	5	6	225	30	94
25 to 34 years	683	100	10	740	38	21	728	139	362
35 to 44 years	319	58	12	414	25	19	409	64	274
45 to 54 years	196	23	5	175	4	3	174	41	100
55 to 64 years	109	25	1	121	3	3	118	34	39
65 to 74 years	109	27	–	85	–	1	84	26	17
75 years and over	95	41	–	93	–	1	93	17	8
HOUSEHOLDER 65 YEARS AND OVER									
Occupied housing units	**1 124**	**1 739**	**17**	**806**	**–**	**7**	**802**	**572**	**175**
1-person households	357	735	3	398	–	–	398	225	36
Mean number of persons per room	.30	.31	.45	.33	–	.40	.33	.35	.53
Units in structure:									
1, detached or attached	864	1 695	16	483	–	5	479	542	164
2 or more	253	38	1	131	–	–	131	28	8
Mobile home, trailer, or other	7	6	–	192	–	2	192	2	3
Specified owner	803	1 575	16	407	–	3	404	502	138
Mean value (dollars)	109 900	58 200	57 700	57 200	–	60 800	57 100	45 600	45 400
Specified renter	204	64	–	175	–	2	174	43	21
Mean contract rent (dollars)	463	368	–	253	–	312	253	292	315
VALUE									
Specified owner-occupied housing units	**5 483**	**3 668**	**228**	**3 110**	**33**	**45**	**3 082**	**1 389**	**1 455**
Less than $20,000	3	8	–	30	–	1	29	15	15
$20,000 to $29,999	5	12	–	62	1	–	62	75	59
$30,000 to $39,999	9	64	3	254	1	5	251	348	410
$40,000 to $49,999	48	466	29	573	4	11	567	448	594
$50,000 to $59,999	110	1 698	125	593	3	8	588	318	212
$60,000 to $69,999	380	845	53	674	9	7	669	133	103
$70,000 to $79,999	509	237	11	505	9	9	500	33	47
$80,000 to $89,999	668	113	2	253	4	3	251	13	9
$90,000 to $99,999	794	73	2	86	1	1	85	1	1
$100,000 to $124,999	1 418	100	1	58	1	–	58	4	3
$125,000 to $149,999	834	28	–	11	–	–	11	1	1
$150,000 to $174,999	292	14	1	5	–	–	5	–	1
$175,000 to $199,999	152	4	–	1	–	–	1	–	–
$200,000 to $249,999	84	2	–	4	–	–	4	–	–
$250,000 to $299,999	107	3	1	–	–	–	–	–	–
$300,000 to $399,999	53	1	–	1	–	–	1	–	–
$400,000 to $499,999	8	–	–	–	–	–	–	–	–
$500,000 or more	9	–	–	–	–	–	–	–	–
Median (dollars)	103 800	57 600	56 700	60 700	68 500	56 900	60 700	46 000	43 600
Mean (dollars)	114 900	61 600	59 100	61 400	66 800	58 200	61 400	46 600	45 400
Owner-occupied mobile homes or trailers	**2**	**3**	**–**	**991**	**5**	**11**	**984**	**1**	**–**
Median (dollars)	45 000	57 500	–	11 900	21 300	11 300	11 900	37 500	–
Mean (dollars)	53 800	59 200	–	14 900	18 100	12 700	14 900	37 500	–
CONTRACT RENT									
Specified renter-occupied housing units	**1 731**	**279**	**29**	**1 829**	**74**	**53**	**1 804**	**344**	**864**
Less than $100	4	2	–	62	–	–	62	4	60
$100 to $149	5	6	–	40	–	–	40	8	43
$150 to $199	3	6	–	80	1	–	80	17	26
$200 to $249	4	10	1	192	1	6	190	44	40
$250 to $299	126	19	–	311	8	10	304	89	176
$300 to $349	50	39	2	251	8	7	248	57	68
$350 to $399	334	29	3	232	7	6	229	59	130
$400 to $449	373	60	6	233	22	9	227	21	121
$450 to $499	229	45	7	162	7	5	160	19	143
$500 to $549	86	19	4	61	6	5	60	6	22
$550 to $599	146	12	4	48	2	–	48	1	12
$600 to $649	141	6	–	18	2	–	18	–	1
$650 to $699	57	–	1	2	–	–	2	1	1
$700 to $749	38	–	–	1	–	–	1	–	2
$750 to $999	96	–	–	12	–	–	12	–	–
$1,000 or more	18	–	–	2	–	–	2	–	–
No cash rent	21	26	1	122	10	5	121	18	19
Median (dollars)	445	418	463	337	412	355	337	301	354
Mean (dollars)	489	395	460	341	406	363	341	310	333
MEALS INCLUDED IN RENT									
Specified renter-occupied housing units	**1 731**	**279**	**29**	**1 829**	**74**	**53**	**1 804**	**344**	**864**
With meals included in rent	3	–	–	13	–	–	13	–	–
No meals included in rent	1 707	253	28	1 694	64	48	1 670	326	845
No cash rent	21	26	1	122	10	5	121	18	19

TIPSII [UPF] GH129 CENSUS90 72583600 06/22/92 4:52 PM MACHINE: C DATA:CENSUS90*H1TIPSDA29. 06/18/92 13:30:56 TAPE: NONE FRAME: 235
TSF:CENSUS90*92. 06/18/92 13:31:35 UTF:CENSUS90*93. 06/18/92 13:31:35 META:CENSUS90*H1TABLES29. 06/18/92 13:47:14

Table 62. **Age of Householder and Financial Characteristics of Housing Units by Race and Hispanic Origin of Householder: 1990**—Con.

[Threshold and complementary threshold are 400 persons. For definitions of terms and meanings of symbols, see text]

Place and [In Selected States] County Subdivision [10,000 or More Persons]	Blue Springs city					Bridgeton city		Cape Girardeau city		
	White	Black	Asian or Pacific Islander	Hispanic origin (of any race)	White, not of Hispanic origin	White	Black	White	Black	Asian or Pacific Islander
Occupied housing units	**13 001**	**310**	**104**	**162**	**12 900**	**6 485**	**226**	**12 383**	**871**	**141**
AGE OF HOUSEHOLDER										
Owner-occupied housing units	**9 401**	**190**	**74**	**103**	**9 340**	**4 794**	**78**	**7 386**	**263**	**42**
Under 25 years	125	–	3	2	124	19	–	134	4	–
25 to 34 years	2 084	36	6	28	2 070	598	10	1 057	42	8
35 to 44 years	3 306	86	36	39	3 284	947	30	1 505	65	14
45 to 54 years	1 973	52	22	27	1 954	1 110	19	1 205	49	12
55 to 64 years	957	12	6	5	954	977	12	1 228	46	7
65 to 74 years	629	3	1	1	628	748	6	1 301	32	–
75 years and over	327	1	–	1	326	395	1	956	25	1
Renter-occupied housing units	**3 600**	**120**	**30**	**59**	**3 560**	**1 691**	**148**	**4 997**	**608**	**99**
Under 25 years	490	13	1	7	486	148	17	1 358	188	53
25 to 34 years	1 282	40	12	31	1 259	580	56	1 449	196	30
35 to 44 years	832	41	3	13	824	403	49	730	114	9
45 to 54 years	367	18	8	5	364	200	17	363	41	6
55 to 64 years	196	5	3	–	196	118	8	275	33	–
65 to 74 years	231	3	2	3	229	116	1	329	19	1
75 years and over	202	–	1	–	202	126	–	493	17	–
HOUSEHOLDER 65 YEARS AND OVER										
Occupied housing units	**1 389**	**7**	**4**	**5**	**1 385**	**1 385**	**8**	**3 079**	**93**	**2**
1-person households	611	3	–	2	610	551	3	1 521	50	2
Mean number of persons per room	.32	.39	.69	.32	.32	.32	.30	.31	.38	.29
Units in structure:										
1, detached or attached	1 000	5	3	2	998	956	5	2 230	74	1
2 or more	376	2	1	2	375	318	3	734	14	1
Mobile home, trailer, or other	13	–	–	1	12	111	–	115	5	–
Specified owner	838	3	1	1	837	871	4	1 929	51	1
Mean value (dollars)	74 500	79 200	57 500	95 000	74 500	87 300	108 100	56 000	26 500	52 500
Specified renter	427	3	3	3	425	239	1	812	35	1
Mean contract rent (dollars)	270	239	458	304	270	397	487	293	147	137
VALUE										
Specified owner-occupied housing units	**8 776**	**177**	**66**	**96**	**8 722**	**4 130**	**70**	**6 446**	**245**	**37**
Less than $20,000	24	–	–	–	24	13	–	298	58	1
$20,000 to $29,999	35	–	–	–	35	6	–	457	60	–
$30,000 to $39,999	98	1	–	–	98	31	–	678	40	1
$40,000 to $49,999	348	5	4	2	347	56	–	930	27	4
$50,000 to $59,999	1 198	27	8	21	1 185	172	2	955	20	5
$60,000 to $69,999	1 748	41	21	20	1 738	406	5	857	18	6
$70,000 to $79,999	1 400	27	7	10	1 396	720	9	695	6	1
$80,000 to $89,999	1 209	30	6	17	1 198	803	9	482	2	4
$90,000 to $99,999	907	10	6	10	899	627	9	337	4	1
$100,000 to $124,999	807	12	7	9	801	707	14	326	6	4
$125,000 to $149,999	466	9	2	4	465	324	14	182	4	2
$150,000 to $174,999	270	7	2	1	270	162	4	100	–	4
$175,000 to $199,999	122	5	3	2	122	60	4	46	–	2
$200,000 to $249,999	95	1	–	–	95	27	–	58	–	–
$250,000 to $299,999	31	1	–	–	31	8	–	19	–	1
$300,000 to $399,999	14	1	–	–	14	4	–	21	–	1
$400,000 to $499,999	3	–	–	–	3	1	–	2	–	–
$500,000 or more	1	–	–	–	1	3	–	3	–	–
Median (dollars)	76 500	75 500	70 000	73 600	76 500	88 200	101 800	58 800	30 900	81 300
Mean (dollars)	85 700	87 300	84 200	81 300	85 800	95 800	109 000	66 600	38 100	101 800
Owner-occupied mobile homes or trailers	**8**	**–**	**–**	**–**	**8**	**219**	**–**	**341**	**5**	**1**
Median (dollars)	25 000	–	–	–	25 000	10 000–	–	10 000–	12 500	10 000–
Mean (dollars)	37 700	–	–	–	37 700	13 300	–	12 500	12 800	9 000
CONTRACT RENT										
Specified renter-occupied housing units	**3 567**	**120**	**30**	**59**	**3 527**	**1 678**	**146**	**4 949**	**602**	**99**
Less than $100	92	2	–	–	92	4	1	233	74	–
$100 to $149	64	–	–	1	64	23	–	327	48	6
$150 to $199	79	–	–	–	79	19	–	678	119	10
$200 to $249	66	–	4	–	66	26	5	997	123	22
$250 to $299	299	13	8	8	294	55	1	1 156	142	32
$300 to $349	553	19	6	9	546	120	8	611	44	15
$350 to $399	663	17	3	8	658	396	25	336	24	7
$400 to $449	693	24	2	14	683	439	38	141	9	1
$450 to $499	360	13	2	11	352	274	39	87	6	1
$500 to $549	280	12	1	2	278	97	10	77	4	3
$550 to $599	178	10	2	3	177	68	10	73	2	1
$600 to $649	76	6	1	2	74	35	3	36	–	–
$650 to $699	75	3	–	1	75	29	1	20	–	–
$700 to $749	18	–	–	–	18	11	3	2	–	–
$750 to $999	23	–	1	–	23	17	1	22	–	–
$1,000 or more	1	–	–	–	1	1	–	6	–	1
No cash rent	47	1	–	–	47	64	1	147	7	–
Median (dollars)	397	414	325	411	397	417	442	258	219	264
Mean (dollars)	398	425	372	410	398	426	446	268	219	282
MEALS INCLUDED IN RENT										
Specified renter-occupied housing units	**3 567**	**120**	**30**	**59**	**3 527**	**1 678**	**146**	**4 949**	**602**	**99**
With meals included in rent	2	–	1	–	2	3	–	118	1	–
No meals included in rent	3 518	119	29	59	3 478	1 611	145	4 684	594	99
No cash rent	47	1	–	–	47	64	1	147	7	–

TIPSII [UPF] GH129 CENSUS90 72583600 06/22/92 4:52 PM MACHINE: C DATA:CENSUS90*H1TIPSDA29. 06/18/92 13:30:56 TAPE: NONE FRAME: 236
TSF:CENSUS90*92. 06/18/92 13:31:35 UTF:CENSUS90*93. 06/18/92 13:31:35 META:CENSUS90*H1TABLES29. 06/18/92 13:47:14

Table 62. **Age of Householder and Financial Characteristics of Housing Units by Race and Hispanic Origin of Householder: 1990**—Con.

[Threshold and complementary threshold are 400 persons. For definitions of terms and meanings of symbols, see text]

Place and [In Selected States] County Subdivision [10,000 or More Persons]	Carthage city	Chesterfield city					Clayton city		
	White	White	Black	Asian or Pacific Islander	Hispanic origin (of any race)	White, not of Hispanic origin	White	Black	Asian or Pacific Islander
Occupied housing units	**4 179**	**12 511**	**210**	**368**	**135**	**12 395**	**5 164**	**56**	**151**
AGE OF HOUSEHOLDER									
Owner-occupied housing units	**2 992**	**9 950**	**151**	**304**	**101**	**9 861**	**2 634**	**10**	**42**
Under 25 years	60	33	–	2	1	32	8	–	1
25 to 34 years	422	847	16	24	13	837	171	1	3
35 to 44 years	477	3 189	55	121	35	3 159	594	3	9
45 to 54 years	375	2 784	57	119	29	2 757	504	3	18
55 to 64 years	478	1 688	13	30	15	1 675	485	1	6
65 to 74 years	588	977	5	6	6	971	404	1	3
75 years and over	592	432	5	2	2	430	468	1	2
Renter-occupied housing units	**1 187**	**2 561**	**59**	**64**	**34**	**2 534**	**2 530**	**46**	**109**
Under 25 years	162	254	3	5	4	250	273	1	9
25 to 34 years	330	871	26	25	14	860	1 037	18	44
35 to 44 years	197	502	21	18	13	493	480	14	39
45 to 54 years	107	267	4	11	3	264	182	5	12
55 to 64 years	114	125	3	4	–	125	125	3	3
65 to 74 years	100	137	2	1	–	137	134	2	1
75 years and over	177	405	–	–	–	405	299	3	1
HOUSEHOLDER 65 YEARS AND OVER									
Occupied housing units	**1 457**	**1 951**	**12**	**9**	**8**	**1 943**	**1 305**	**7**	**7**
1-person households	788	805	1	–	1	804	690	4	1
Mean number of persons per room	.29	.29	.42	.42	.26	.29	.26	.31	.38
Units in structure:									
1, detached or attached	1 218	1 054	11	8	6	1 048	558	2	6
2 or more	217	835	1	1	2	833	731	5	1
Mobile home, trailer, or other	22	62	–	–	–	62	16	–	–
Specified owner	1 085	957	9	8	5	952	522	2	5
Mean value (dollars)	40 900	167 400	241 400	143 800	154 500	167 500	242 400	231 300	247 500
Specified renter	272	539	2	1	–	539	433	5	2
Mean contract rent (dollars)	173	803	113	1 250	–	803	568	495	782
VALUE									
Specified owner-occupied housing units	**2 785**	**8 786**	**143**	**280**	**91**	**8 707**	**1 865**	**6**	**35**
Less than $20,000	487	1	–	3	–	1	–	–	–
$20,000 to $29,999	541	2	–	3	–	2	2	–	–
$30,000 to $39,999	631	8	–	–	–	8	1	–	1
$40,000 to $49,999	415	13	1	–	–	13	1	–	–
$50,000 to $59,999	257	9	–	–	–	9	4	–	–
$60,000 to $69,999	157	16	–	–	–	16	4	–	–
$70,000 to $79,999	112	31	3	–	–	31	2	1	–
$80,000 to $89,999	46	92	1	–	2	90	11	–	–
$90,000 to $99,999	44	136	2	–	5	132	13	–	–
$100,000 to $124,999	40	748	12	25	6	743	69	–	3
$125,000 to $149,999	28	1 792	31	65	16	1 776	91	–	1
$150,000 to $174,999	13	1 689	32	46	15	1 677	150	–	3
$175,000 to $199,999	4	1 323	18	31	19	1 308	183	2	6
$200,000 to $249,999	6	1 606	26	69	17	1 591	318	1	6
$250,000 to $299,999	4	616	6	21	5	612	319	2	9
$300,000 to $399,999	–	477	3	10	2	475	355	–	1
$400,000 to $499,999	–	138	4	6	3	135	153	–	2
$500,000 or more	–	89	4	1	1	88	189	–	3
Median (dollars)	35 800	172 900	166 800	173 900	177 000	172 800	263 100	200 000	229 200
Mean (dollars)	41 400	192 600	192 200	190 200	190 900	192 600	293 600	203 800	257 000
Owner-occupied mobile homes or trailers	**23**	**117**	**2**	**–**	**3**	**114**	**–**	**–**	**–**
Median (dollars)	13 800	10 000–	10 000	–	10 000–	10 000–	–	–	–
Mean (dollars)	16 200	16 600	10 800	–	9 000	16 800	–	–	–
CONTRACT RENT									
Specified renter-occupied housing units	**1 166**	**2 521**	**57**	**64**	**34**	**2 494**	**2 529**	**46**	**109**
Less than $100	124	1	–	–	–	1	3	–	–
$100 to $149	107	6	2	–	–	6	4	–	–
$150 to $199	259	12	–	1	1	11	4	–	–
$200 to $249	255	11	–	–	–	11	13	–	1
$250 to $299	214	14	1	–	–	14	134	1	9
$300 to $349	94	24	–	–	–	24	210	3	6
$350 to $399	27	50	–	–	–	50	324	7	27
$400 to $449	30	186	5	9	3	183	390	13	16
$450 to $499	3	278	7	6	2	276	434	6	21
$500 to $549	2	451	5	17	8	446	231	4	13
$550 to $599	–	217	11	5	5	212	209	3	3
$600 to $649	1	270	6	7	3	268	129	2	2
$650 to $699	1	181	8	2	1	181	100	1	2
$700 to $749	–	153	1	–	–	153	71	–	–
$750 to $999	1	398	7	7	5	393	121	1	6
$1,000 or more	–	226	3	10	6	222	91	2	1
No cash rent	48	43	1	–	–	43	61	3	2
Median (dollars)	210	597	586	547	580	598	469	438	424
Mean (dollars)	214	663	622	672	704	662	513	497	457
MEALS INCLUDED IN RENT									
Specified renter-occupied housing units	**1 166**	**2 521**	**57**	**64**	**34**	**2 494**	**2 529**	**46**	**109**
With meals included in rent	1	259	–	–	–	259	7	–	–
No meals included in rent	1 117	2 219	56	64	34	2 192	2 461	43	107
No cash rent	48	43	1	–	–	43	61	3	2

TIPSII [UPF] GH129 CENSUS90 72583600 06/22/92 4:52 PM MACHINE: C DATA:CENSUS90*H1TIPSDA29. 06/18/92 13:30:56 TAPE: NONE FRAME: 237
TSF:CENSUS90*92. 06/18/92 13:31:35 UTF:CENSUS90*93. 06/18/92 13:31:35 META:CENSUS90*H1TABLES29. 06/18/92 13:47:14

Table 62. **Age of Householder and Financial Characteristics of Housing Units by Race and Hispanic Origin of Householder: 1990**—Con.

[Threshold and complementary threshold are 400 persons. For definitions of terms and meanings of symbols, see text]

Place and [In Selected States] County Subdivision [10,000 or More Persons]	Columbia city					Creve Coeur city		Excelsior Springs city	Farmington city	
	White	Black	Asian or Pacific Islander	Hispanic origin (of any race)	White, not of Hispanic origin	White	Asian or Pacific Islander	White	White	Black
Occupied housing units	**22 224**	**2 427**	**1 000**	**277**	**22 055**	**4 851**	**131**	**3 747**	**3 694**	**26**
AGE OF HOUSEHOLDER										
Owner-occupied housing units	**10 516**	**582**	**156**	**73**	**10 467**	**3 493**	**92**	**2 402**	**2 471**	**14**
Under 25 years	226	6	4	1	225	10	–	48	35	–
25 to 34 years	1 775	80	22	19	1 765	201	3	433	332	1
35 to 44 years	2 704	128	55	26	2 685	619	22	515	487	2
45 to 54 years	1 825	109	51	8	1 819	772	43	454	345	3
55 to 64 years	1 496	102	21	9	1 492	800	17	394	388	4
65 to 74 years	1 439	76	2	6	1 434	677	7	318	477	2
75 years and over	1 051	81	1	4	1 047	414	–	240	407	2
Renter-occupied housing units	**11 708**	**1 845**	**844**	**204**	**11 588**	**1 358**	**39**	**1 345**	**1 223**	**12**
Under 25 years	4 195	343	143	48	4 168	174	3	175	152	2
25 to 34 years	3 890	690	472	93	3 839	631	18	399	325	2
35 to 44 years	1 695	409	164	36	1 675	245	13	212	238	3
45 to 54 years	671	157	40	9	665	136	4	111	124	–
55 to 64 years	361	113	13	7	356	59	–	97	91	1
65 to 74 years	323	81	12	5	318	52	–	156	125	3
75 years and over	573	52	–	6	567	61	1	195	168	1
HOUSEHOLDER 65 YEARS AND OVER										
Occupied housing units	**3 386**	**290**	**15**	**21**	**3 366**	**1 204**	**8**	**909**	**1 177**	**8**
1-person households	1 615	155	4	15	1 601	437	–	536	605	3
Mean number of persons per room	.28	.40	.55	.33	.28	.27	.39	.32	.31	.45
Units in structure:										
1, detached or attached	2 391	207	6	11	2 381	762	7	570	856	6
2 or more	818	75	8	9	809	428	1	318	229	1
Mobile home, trailer, or other	177	8	1	1	176	14	–	21	92	1
Specified owner	2 054	132	3	9	2 046	686	6	490	732	4
Mean value (dollars)	75 000	37 200	54 200	86 100	75 000	205 100	235 400	50 700	51 000	22 000
Specified renter	880	131	12	11	869	111	1	345	285	4
Mean contract rent (dollars)	378	144	264	438	377	620	463	188	226	159
VALUE										
Specified owner-occupied housing units	**8 476**	**482**	**107**	**59**	**8 434**	**2 808**	**86**	**2 100**	**2 104**	**12**
Less than $20,000	55	37	1	1	54	1	–	130	63	5
$20,000 to $29,999	232	81	3	3	231	2	1	173	200	1
$30,000 to $39,999	465	103	2	4	462	2	–	288	359	5
$40,000 to $49,999	740	99	7	11	733	8	–	426	413	1
$50,000 to $59,999	981	52	13	6	976	12	1	348	329	–
$60,000 to $69,999	1 270	41	9	11	1 263	18	–	302	254	–
$70,000 to $79,999	1 005	20	10	4	1 002	30	1	134	178	–
$80,000 to $89,999	791	14	15	4	787	54	1	103	108	–
$90,000 to $99,999	666	8	11	3	663	67	1	61	60	–
$100,000 to $124,999	946	14	15	6	943	186	4	59	47	–
$125,000 to $149,999	581	6	5	3	579	281	6	43	32	–
$150,000 to $174,999	278	4	2	–	278	369	7	21	23	–
$175,000 to $199,999	156	3	4	–	156	318	8	5	17	–
$200,000 to $249,999	172	–	3	2	170	485	13	3	18	–
$250,000 to $299,999	66	–	3	1	65	328	14	4	–	–
$300,000 to $399,999	50	–	1	–	50	332	11	–	2	–
$400,000 to $499,999	12	–	2	–	12	155	8	–	–	–
$500,000 or more	10	–	1	–	10	160	10	–	1	–
Median (dollars)	74 800	41 800	85 700	64 500	74 800	205 800	250 000	50 800	50 400	27 500
Mean (dollars)	87 900	48 000	108 700	76 700	88 000	240 700	284 600	55 900	57 900	23 800
Owner-occupied mobile homes or trailers	**1 057**	**30**	**29**	**7**	**1 055**	**1**	**–**	**118**	**190**	**1**
Median (dollars)	10 000–	10 000–	10 000–	12 500	10 000–	75 000+	–	10 000–	12 200	22 500
Mean (dollars)	13 900	16 000	14 000	62 800	13 900	225 000	–	12 700	17 000	22 500
CONTRACT RENT										
Specified renter-occupied housing units	**11 614**	**1 830**	**843**	**203**	**11 494**	**1 352**	**39**	**1 323**	**1 202**	**12**
Less than $100	255	272	28	8	250	9	–	127	27	1
$100 to $149	376	129	57	9	368	1	–	143	90	2
$150 to $199	878	177	69	21	866	1	–	161	201	2
$200 to $249	1 304	268	247	31	1 289	6	–	174	146	3
$250 to $299	2 071	343	145	35	2 057	5	–	270	289	1
$300 to $349	2 172	307	135	43	2 144	8	–	148	191	–
$350 to $399	1 903	150	74	24	1 885	69	4	157	141	3
$400 to $449	754	71	25	9	748	238	8	41	38	–
$450 to $499	494	34	14	5	492	237	10	28	17	–
$500 to $549	366	19	17	4	363	122	–	12	10	–
$550 to $599	281	13	16	2	279	178	5	4	1	–
$600 to $649	151	7	7	3	149	148	3	3	1	–
$650 to $699	82	–	1	–	82	88	1	–	–	–
$700 to $749	42	3	1	1	41	68	2	–	–	–
$750 to $999	93	–	2	2	91	95	4	–	1	–
$1,000 or more	80	–	–	2	78	31	2	–	–	–
No cash rent	312	37	5	4	312	48	–	55	49	–
Median (dollars)	318	257	257	294	318	524	491	259	275	213
Mean (dollars)	333	246	276	308	334	564	578	249	267	228
MEALS INCLUDED IN RENT										
Specified renter-occupied housing units	**11 614**	**1 830**	**843**	**203**	**11 494**	**1 352**	**39**	**1 323**	**1 202**	**12**
With meals included in rent	124	2	1	2	122	2	–	–	3	–
No meals included in rent	11 178	1 791	837	197	11 060	1 302	39	1 268	1 150	12
No cash rent	312	37	5	4	312	48	–	55	49	–

TIPSII [UPF] GH129 CENSUS90 72583600 06/22/92 4:52 PM MACHINE: C DATA:CENSUS90*H1TIPSDA29. 06/18/92 13:30:56 TAPE: NONE FRAME: 238
TSF:CENSUS90*92. 06/18/92 13:31:35 UTF:CENSUS90*93. 06/18/92 13:31:35 META:CENSUS90*H1TABLES29. 06/18/92 13:47:14

Table 62. **Age of Householder and Financial Characteristics of Housing Units by Race and Hispanic Origin of Householder: 1990**—Con.

[Threshold and complementary threshold are 400 persons. For definitions of terms and meanings of symbols, see text]

Place and [In Selected States] County Subdivision [10,000 or More Persons]	Ferguson city		Florissant city				Fort Leonard Wood CDP		
	White	Black	White	Black	Hispanic origin (of any race)	White, not of Hispanic origin	White	Black	Asian or Pacific Islander
Occupied housing units	**6 634**	**2 037**	**18 328**	**713**	**151**	**18 220**	**1 863**	**703**	**59**
AGE OF HOUSEHOLDER									
Owner-occupied housing units	**5 199**	**776**	**14 823**	**243**	**87**	**14 759**	**6**	**1**	**2**
Under 25 years	48	8	182	1	–	182	–	–	–
25 to 34 years	938	150	2 772	31	15	2 762	3	1	1
35 to 44 years	921	283	2 757	75	22	2 742	3	–	1
45 to 54 years	661	201	2 524	89	17	2 512	–	–	–
55 to 64 years	908	73	3 221	36	19	3 206	–	–	–
65 to 74 years	1 027	47	2 462	9	11	2 453	–	–	–
75 years and over	696	14	905	2	3	902	–	–	–
Renter-occupied housing units	**1 435**	**1 261**	**3 505**	**470**	**64**	**3 461**	**1 857**	**702**	**57**
Under 25 years	111	111	349	36	7	344	283	109	5
25 to 34 years	454	538	1 256	182	27	1 237	1 100	420	27
35 to 44 years	266	357	581	138	13	573	429	165	22
45 to 54 years	141	134	294	65	9	289	41	5	2
55 to 64 years	128	64	234	26	1	233	2	2	1
65 to 74 years	152	42	312	15	5	308	2	–	–
75 years and over	183	15	479	8	2	477	–	1	–
HOUSEHOLDER 65 YEARS AND OVER									
Occupied housing units	**2 058**	**118**	**4 158**	**34**	**21**	**4 140**	**2**	**1**	**–**
1-person households	863	56	1 580	19	8	1 574	–	–	–
Mean number of persons per room	.32	.37	.34	.45	.38	.34	.60	1.00	–
Units in structure:									
1, detached or attached	1 746	68	3 329	13	13	3 318	2	–	–
2 or more	304	50	806	21	8	799	–	1	–
Mobile home, trailer, or other	8	–	23	–	–	23	–	–	–
Specified owner	1 624	57	3 053	10	12	3 043	–	–	–
Mean value (dollars)	61 300	58 900	65 700	85 500	67 300	65 700	–	–	–
Specified renter	333	56	785	23	7	779	2	1	–
Mean contract rent (dollars)	352	341	370	325	327	370	463	–	–
VALUE									
Specified owner-occupied housing units	**4 932**	**721**	**13 833**	**220**	**80**	**13 776**	**5**	**–**	**1**
Less than $20,000	43	10	24	–	–	24	–	–	–
$20,000 to $29,999	107	28	30	1	–	30	2	–	–
$30,000 to $39,999	529	94	103	–	–	103	–	–	–
$40,000 to $49,999	997	136	682	5	5	678	–	–	–
$50,000 to $59,999	1 065	178	2 688	19	19	2 674	1	–	–
$60,000 to $69,999	805	135	5 319	60	28	5 300	1	–	1
$70,000 to $79,999	472	75	3 045	54	20	3 032	–	–	–
$80,000 to $89,999	269	31	1 182	41	5	1 177	1	–	–
$90,000 to $99,999	198	7	432	18	2	430	–	–	–
$100,000 to $124,999	232	18	258	19	–	258	–	–	–
$125,000 to $149,999	125	4	47	3	1	47	–	–	–
$150,000 to $174,999	58	4	16	–	–	16	–	–	–
$175,000 to $199,999	10	–	3	–	–	3	–	–	–
$200,000 to $249,999	15	1	3	–	–	3	–	–	–
$250,000 to $299,999	6	–	–	–	–	–	–	–	–
$300,000 to $399,999	–	–	–	–	–	–	–	–	–
$400,000 to $499,999	1	–	–	–	–	–	–	–	–
$500,000 or more	–	–	1	–	–	1	–	–	–
Median (dollars)	57 300	54 800	66 300	74 800	67 100	66 300	52 500	–	67 500
Mean (dollars)	63 800	57 100	67 900	77 500	66 900	67 900	51 000	–	67 500
Owner-occupied mobile homes or trailers	**2**	**–**	**4**	**–**	**–**	**4**	**–**	**–**	**–**
Median (dollars)	45 000	–	65 000	–	–	65 000	–	–	–
Mean (dollars)	45 000	–	67 500	–	–	67 500	–	–	–
CONTRACT RENT									
Specified renter-occupied housing units	**1 428**	**1 245**	**3 476**	**469**	**64**	**3 432**	**1 820**	**672**	**56**
Less than $100	8	33	27	4	1	27	2	–	–
$100 to $149	15	8	39	1	–	39	–	–	–
$150 to $199	37	9	39	1	–	39	–	–	–
$200 to $249	58	18	54	4	–	54	3	1	–
$250 to $299	95	42	206	10	1	205	27	8	3
$300 to $349	357	314	405	28	6	399	105	28	2
$350 to $399	501	553	865	123	10	856	163	61	4
$400 to $449	112	166	561	52	20	547	237	73	7
$450 to $499	67	40	464	81	10	458	72	17	2
$500 to $549	33	14	450	100	10	446	28	7	–
$550 to $599	10	6	163	41	3	161	17	6	–
$600 to $649	19	9	68	10	1	67	3	2	–
$650 to $699	34	17	32	10	–	32	5	–	–
$700 to $749	18	10	8	3	–	8	7	1	–
$750 to $999	8	1	5	–	–	5	4	–	–
$1,000 or more	2	–	3	–	–	3	–	–	–
No cash rent	54	5	87	1	2	86	1 147	468	38
Median (dollars)	359	369	405	459	432	405	406	402	400
Mean (dollars)	371	367	413	451	432	413	408	404	377
MEALS INCLUDED IN RENT									
Specified renter-occupied housing units	**1 428**	**1 245**	**3 476**	**469**	**64**	**3 432**	**1 820**	**672**	**56**
With meals included in rent	4	5	2	–	–	2	2	–	–
No meals included in rent	1 370	1 235	3 387	468	62	3 344	671	204	18
No cash rent	54	5	87	1	2	86	1 147	468	38

TIPSII [UPF] GH129 CENSUS90 72583600 06/22/92 4:52 PM MACHINE: C DATA:CENSUS90*H1TIPSDA29. 06/18/92 13:30:56 TAPE: NONE FRAME: 239
TSF:CENSUS90*92. 06/18/92 13:31:35 UTF:CENSUS90*93. 06/18/92 13:31:35 META:CENSUS90*H1TABLES29. 06/18/92 13:47:14

Table 62. **Age of Householder and Financial Characteristics of Housing Units by Race and Hispanic Origin of Householder: 1990**—Con.

[Threshold and complementary threshold are 400 persons. For definitions of terms and meanings of symbols, see text]

Place and [In Selected States] County Subdivision [10,000 or More Persons]	Fort Leonard Wood CDP—Con.		Fulton city		Gladstone city			Grandview city	
	Hispanic origin (of any race)	White, not of Hispanic origin	White	Black	White	Hispanic origin (of any race)	White, not of Hispanic origin	White	Black
Occupied housing units	**230**	**1 785**	**3 036**	**361**	**10 255**	**202**	**10 115**	**7 752**	**1 357**
AGE OF HOUSEHOLDER									
Owner-occupied housing units	**–**	**6**	**1 931**	**175**	**7 129**	**108**	**7 054**	**4 941**	**753**
Under 25 years	–	–	15	1	50	2	48	76	12
25 to 34 years	–	3	236	17	932	12	924	899	138
35 to 44 years	–	3	335	21	1 720	32	1 699	1 119	283
45 to 54 years	–	–	252	28	1 539	37	1 517	1 094	199
55 to 64 years	–	–	355	37	1 442	12	1 433	945	100
65 to 74 years	–	–	345	38	1 050	11	1 039	549	15
75 years and over	–	–	393	33	396	2	394	259	6
Renter-occupied housing units	**230**	**1 779**	**1 105**	**186**	**3 126**	**94**	**3 061**	**2 811**	**604**
Under 25 years	34	277	158	23	506	23	490	512	98
25 to 34 years	131	1 054	305	62	1 214	34	1 193	1 060	267
35 to 44 years	65	403	190	35	609	23	592	540	164
45 to 54 years	–	41	116	23	325	3	322	250	39
55 to 64 years	–	2	79	19	185	8	180	170	21
65 to 74 years	–	2	104	12	153	1	152	134	14
75 years and over	–	–	153	12	134	2	132	145	1
HOUSEHOLDER 65 YEARS AND OVER									
Occupied housing units	**–**	**2**	**995**	**95**	**1 733**	**16**	**1 717**	**1 087**	**36**
1-person households	–	–	556	49	622	8	614	495	10
Mean number of persons per room	–	.60	.29	.34	.32	.30	.32	.32	.41
Units in structure:									
1, detached or attached	–	2	794	84	1 467	14	1 453	831	25
2 or more	–	–	193	10	249	2	247	245	10
Mobile home, trailer, or other	–	–	8	1	17	–	17	11	1
Specified owner	–	–	653	61	1 337	12	1 325	733	19
Mean value (dollars)	–	–	46 400	32 500	68 800	72 700	68 800	57 300	70 000
Specified renter	–	2	254	23	286	3	283	275	15
Mean contract rent (dollars)	–	463	163	152	421	362	421	260	378
VALUE									
Specified owner-occupied housing units	**–**	**5**	**1 728**	**157**	**6 723**	**102**	**6 651**	**4 572**	**679**
Less than $20,000	–	–	137	47	25	2	23	27	1
$20,000 to $29,999	–	2	222	23	39	1	38	66	4
$30,000 to $39,999	–	–	284	34	144	1	143	405	10
$40,000 to $49,999	–	–	317	28	560	7	556	782	50
$50,000 to $59,999	–	1	258	10	1 013	16	1 001	942	100
$60,000 to $69,999	–	1	189	9	1 337	24	1 321	866	151
$70,000 to $79,999	–	–	140	2	936	15	927	667	137
$80,000 to $89,999	–	1	78	1	698	5	694	457	120
$90,000 to $99,999	–	–	45	2	599	13	587	191	62
$100,000 to $124,999	–	–	30	–	599	8	597	119	37
$125,000 to $149,999	–	–	16	–	312	6	307	24	6
$150,000 to $174,999	–	–	7	1	237	–	237	13	–
$175,000 to $199,999	–	–	1	–	91	1	90	6	–
$200,000 to $249,999	–	–	3	–	77	2	75	3	–
$250,000 to $299,999	–	–	1	–	31	1	30	2	–
$300,000 to $399,999	–	–	–	–	16	–	16	2	1
$400,000 to $499,999	–	–	–	–	8	–	8	–	–
$500,000 or more	–	–	–	–	1	–	1	–	–
Median (dollars)	–	52 500	47 000	32 500	72 300	70 000	72 300	60 700	71 600
Mean (dollars)	–	51 000	50 600	34 300	83 600	81 200	83 600	63 100	73 400
Owner-occupied mobile homes or trailers	**–**	**–**	**17**	**3**	**36**	**–**	**36**	**6**	**4**
Median (dollars)	–	–	12 500	17 500	10 000	–	10 000	52 500	75 000
Mean (dollars)	–	–	22 000	16 300	13 000	–	13 000	47 300	76 300
CONTRACT RENT									
Specified renter-occupied housing units	**219**	**1 743**	**1 079**	**180**	**3 102**	**93**	**3 038**	**2 783**	**597**
Less than $100	2	2	156	31	16	–	16	49	2
$100 to $149	–	–	122	37	12	–	12	43	3
$150 to $199	–	–	190	40	23	2	21	168	14
$200 to $249	–	3	218	36	98	4	97	278	38
$250 to $299	4	25	197	21	425	12	417	563	94
$300 to $349	20	101	93	7	856	30	837	551	170
$350 to $399	24	153	32	1	682	19	666	508	107
$400 to $449	34	228	11	–	450	14	442	243	32
$450 to $499	10	67	6	–	216	7	210	137	41
$500 to $549	1	27	3	1	100	–	100	81	38
$550 to $599	–	17	–	–	60	2	58	60	21
$600 to $649	–	3	–	–	29	1	28	26	18
$650 to $699	–	5	–	–	19	1	18	17	6
$700 to $749	–	7	–	–	11	–	11	4	2
$750 to $999	–	4	–	–	47	1	47	3	8
$1,000 or more	–	–	–	–	5	–	5	–	–
No cash rent	124	1 101	51	6	53	–	53	52	3
Median (dollars)	390	406	209	177	357	348	357	321	342
Mean (dollars)	379	409	205	174	375	367	375	330	373
MEALS INCLUDED IN RENT									
Specified renter-occupied housing units	**219**	**1 743**	**1 079**	**180**	**3 102**	**93**	**3 038**	**2 783**	**597**
With meals included in rent	–	2	3	–	36	–	36	5	1
No meals included in rent	95	640	1 025	174	3 013	93	2 949	2 726	593
No cash rent	124	1 101	51	6	53	–	53	52	3

TIPSII [UPF] GH129 CENSUS90 72583600 06/22/92 4:52 PM MACHINE: C DATA:CENSUS90*H1TIPSDA29. 06/18/92 13:30:56 TAPE: NONE FRAME: 240
TSF:CENSUS90*92. 06/18/92 13:31:35 UTF:CENSUS90*93. 06/18/92 13:31:35 META:CENSUS90*H1TABLES29. 06/18/92 13:47:14

Table 62. **Age of Householder and Financial Characteristics of Housing Units by Race and Hispanic Origin of Householder: 1990**—Con.

[Threshold and complementary threshold are 400 persons. For definitions of terms and meanings of symbols, see text]

Place and [In Selected States] County Subdivision [10,000 or More Persons]	Hannibal city		Hazelwood city		Independence city					
	White	Black	White	Black	White	Black	American Indian, Eskimo, or Aleut	Asian or Pacific Islander	Hispanic origin (of any race)	White, not of Hispanic origin
Occupied housing units	**6 654**	**391**	**5 643**	**629**	**43 955**	**561**	**254**	**276**	**650**	**43 592**
AGE OF HOUSEHOLDER										
Owner-occupied housing units	**4 509**	**207**	**3 787**	**217**	**29 799**	**174**	**137**	**155**	**352**	**29 604**
Under 25 years	74	–	41	1	433	3	2	1	12	425
25 to 34 years	602	21	663	36	4 663	25	26	37	83	4 627
35 to 44 years	925	41	671	65	5 877	44	42	47	102	5 820
45 to 54 years	628	19	742	65	5 292	31	22	33	71	5 251
55 to 64 years	704	48	821	35	5 493	33	23	25	60	5 456
65 to 74 years	824	41	579	10	4 971	20	13	9	19	4 960
75 years and over	752	37	270	5	3 070	18	9	3	5	3 065
Renter-occupied housing units	**2 145**	**184**	**1 856**	**412**	**14 156**	**387**	**117**	**121**	**298**	**13 988**
Under 25 years	297	20	237	40	1 957	43	15	16	46	1 935
25 to 34 years	612	76	795	162	4 860	172	50	50	124	4 787
35 to 44 years	327	30	354	124	2 544	95	31	31	66	2 509
45 to 54 years	198	19	186	56	1 437	40	10	20	27	1 421
55 to 64 years	180	20	122	21	926	22	5	1	16	916
65 to 74 years	227	8	86	7	1 099	8	4	2	12	1 092
75 years and over	304	11	76	2	1 333	7	2	1	7	1 328
HOUSEHOLDER 65 YEARS AND OVER										
Occupied housing units	**2 107**	**97**	**1 011**	**24**	**10 473**	**53**	**28**	**15**	**43**	**10 445**
1-person households	1 162	51	450	12	4 672	28	11	4	21	4 658
Mean number of persons per room	.30	.34	.34	.31	.33	.37	.33	.48	.42	.33
Units in structure:										
1, detached or attached	1 537	82	625	14	8 030	39	23	10	24	8 013
2 or more	516	12	370	9	2 162	14	4	4	18	2 151
Mobile home, trailer, or other	54	3	16	1	281	–	1	1	1	281
Specified owner	1 324	72	567	11	7 013	34	20	9	21	6 999
Mean value (dollars)	36 800	18 500	66 500	63 900	55 900	42 700	57 500	52 500	50 100	55 900
Specified renter	523	17	161	9	2 394	15	6	3	19	2 382
Mean contract rent (dollars)	160	153	367	397	271	199	200	329	222	271
VALUE										
Specified owner-occupied housing units	**3 867**	**188**	**3 055**	**194**	**26 611**	**162**	**119**	**132**	**316**	**26 438**
Less than $20,000	970	109	4	–	624	9	5	3	3	623
$20,000 to $29,999	748	37	10	1	1 360	19	8	3	9	1 354
$30,000 to $39,999	655	22	30	5	3 110	26	21	14	52	3 083
$40,000 to $49,999	430	8	177	22	5 039	27	29	30	63	5 006
$50,000 to $59,999	342	1	539	45	5 188	27	22	23	60	5 152
$60,000 to $69,999	276	5	967	48	4 413	25	11	26	52	4 387
$70,000 to $79,999	183	3	595	37	2 762	9	9	10	38	2 742
$80,000 to $89,999	70	2	308	18	1 487	5	5	6	18	1 477
$90,000 to $99,999	61	–	177	10	867	3	3	6	8	863
$100,000 to $124,999	65	1	149	5	855	3	4	6	6	850
$125,000 to $149,999	34	–	67	3	413	2	2	2	5	409
$150,000 to $174,999	20	–	22	–	222	2	–	2	1	222
$175,000 to $199,999	4	–	6	–	103	3	–	–	1	102
$200,000 to $249,999	7	–	3	–	95	–	–	1	–	95
$250,000 to $299,999	2	–	–	–	41	2	–	–	–	41
$300,000 to $399,999	–	–	–	–	19	–	–	–	–	19
$400,000 to $499,999	–	–	1	–	6	–	–	–	–	6
$500,000 or more	–	–	–	–	7	–	–	–	–	7
Median (dollars)	32 900	17 900	68 000	64 600	55 600	50 000	48 700	56 800	54 800	55 600
Mean (dollars)	39 800	23 200	72 500	67 000	60 900	57 300	53 100	62 600	58 200	60 900
Owner-occupied mobile homes or trailers	**157**	**2**	**54**	**1**	**933**	**2**	**8**	**7**	**10**	**925**
Median (dollars)	10 000–	12 500	10 000–	12 500	11 200	17 500	12 500	13 800	11 700	11 200
Mean (dollars)	13 600	13 300	11 600	12 500	15 600	18 300	14 300	16 500	14 100	15 600
CONTRACT RENT										
Specified renter-occupied housing units	**2 107**	**178**	**1 845**	**408**	**13 933**	**382**	**115**	**120**	**292**	**13 768**
Less than $100	276	32	2	1	326	19	4	–	–	326
$100 to $149	348	29	3	–	534	7	5	5	8	531
$150 to $199	470	42	12	–	916	20	7	5	16	903
$200 to $249	421	37	23	1	1 711	43	14	21	32	1 697
$250 to $299	258	16	68	6	2 758	87	27	31	75	2 719
$300 to $349	102	7	236	24	2 324	52	24	18	56	2 294
$350 to $399	73	1	371	63	2 403	67	18	24	45	2 375
$400 to $449	17	2	453	86	1 288	35	4	8	29	1 270
$450 to $499	6	1	218	87	721	29	7	2	19	711
$500 to $549	3	–	239	77	270	8	2	1	4	267
$550 to $599	7	–	146	52	171	3	–	1	5	166
$600 to $649	1	–	16	3	52	3	–	1	–	52
$650 to $699	–	–	6	3	16	–	–	–	–	16
$700 to $749	–	–	3	–	6	–	–	–	1	6
$750 to $999	1	–	5	1	35	1	–	–	–	35
$1,000 or more	1	–	1	1	14	–	–	–	–	14
No cash rent	123	11	43	3	388	8	3	3	2	386
Median (dollars)	186	172	417	459	310	309	297	293	310	310
Mean (dollars)	193	174	427	463	314	316	294	304	321	314
MEALS INCLUDED IN RENT										
Specified renter-occupied housing units	**2 107**	**178**	**1 845**	**408**	**13 933**	**382**	**115**	**120**	**292**	**13 768**
With meals included in rent	4	1	1	1	35	1	–	2	–	35
No meals included in rent	1 980	166	1 801	404	13 510	373	112	115	290	13 347
No cash rent	123	11	43	3	388	8	3	3	2	386

TIPSII [UPF] GH129 CENSUS90 72583600 06/22/92 4:52 PM MACHINE: C DATA:CENSUS90*H1TIPSDA29. 06/18/92 13:30:56 TAPE: NONE FRAME: 241
TSF:CENSUS90*92. 06/18/92 13:31:35 UTF:CENSUS90*93. 06/18/92 13:31:35 META:CENSUS90*H1TABLES29. 06/18/92 13:47:14

Table 62. **Age of Householder and Financial Characteristics of Housing Units by Race and Hispanic Origin of Householder: 1990**—Con.

[Threshold and complementary threshold are 400 persons. For definitions of terms and meanings of symbols, see text]

Place and [In Selected States] County Subdivision [10,000 or More Persons]	Jefferson City city		Jennings city		Joplin city				
	White	Black	White	Black	White	Black	American Indian, Eskimo, or Aleut	Hispanic origin (of any race)	White, not of Hispanic origin
Occupied housing units	**13 058**	**985**	**3 692**	**2 661**	**16 692**	**346**	**325**	**147**	**16 595**
AGE OF HOUSEHOLDER									
Owner-occupied housing units	**8 101**	**276**	**3 032**	**1 764**	**10 174**	**164**	**155**	**55**	**10 138**
Under 25 years	75	2	35	18	181	2	2	–	181
25 to 34 years	1 028	22	523	360	1 428	16	24	11	1 423
35 to 44 years	1 826	65	410	643	1 855	23	30	17	1 847
45 to 54 years	1 330	41	277	369	1 425	29	36	14	1 413
55 to 64 years	1 406	59	434	210	1 654	43	20	7	1 648
65 to 74 years	1 401	47	672	121	1 985	27	24	5	1 981
75 years and over	1 035	40	681	43	1 646	24	19	1	1 645
Renter-occupied housing units	**4 957**	**709**	**660**	**897**	**6 518**	**182**	**170**	**92**	**6 457**
Under 25 years	722	190	53	105	1 194	30	35	22	1 184
25 to 34 years	1 543	242	169	338	2 001	67	50	28	1 981
35 to 44 years	919	131	95	237	1 179	38	34	25	1 161
45 to 54 years	447	53	54	77	628	14	21	8	623
55 to 64 years	390	38	63	68	423	7	12	4	420
65 to 74 years	370	39	109	50	491	19	14	2	489
75 years and over	566	16	117	22	602	7	4	3	599
HOUSEHOLDER 65 YEARS AND OVER									
Occupied housing units	**3 372**	**142**	**1 579**	**236**	**4 724**	**77**	**61**	**11**	**4 714**
1-person households	1 778	82	840	96	2 511	47	37	7	2 504
Mean number of persons per room	.28	.34	.33	.47	.31	.33	.34	.32	.31
Units in structure:									
1, detached or attached	2 375	90	1 393	172	3 781	62	49	7	3 775
2 or more	926	52	171	60	808	14	10	3	805
Mobile home, trailer, or other	71	–	15	4	135	1	2	1	134
Specified owner	2 144	73	1 248	152	3 235	45	37	5	3 231
Mean value (dollars)	62 000	44 200	41 100	43 000	43 700	25 700	35 900	23 800	43 800
Specified renter	926	54	222	71	1 077	25	18	5	1 072
Mean contract rent (dollars)	201	184	208	183	261	157	227	138	262
VALUE									
Specified owner-occupied housing units	**7 229**	**235**	**2 834**	**1 632**	**9 274**	**155**	**142**	**47**	**9 244**
Less than $20,000	131	10	153	28	1 196	47	27	10	1 188
$20,000 to $29,999	313	19	326	94	1 524	39	26	10	1 518
$30,000 to $39,999	649	46	892	428	1 710	28	32	6	1 706
$40,000 to $49,999	1 063	32	827	515	1 389	22	22	5	1 387
$50,000 to $59,999	1 280	34	399	335	991	11	8	4	987
$60,000 to $69,999	1 111	37	156	152	788	7	7	2	787
$70,000 to $79,999	778	16	48	58	541	1	13	5	539
$80,000 to $89,999	504	14	23	10	287	–	4	2	285
$90,000 to $99,999	367	13	5	10	197	–	–	1	197
$100,000 to $124,999	461	5	2	1	230	–	3	1	230
$125,000 to $149,999	280	8	–	–	160	–	–	1	159
$150,000 to $174,999	118	–	–	–	108	–	–	–	108
$175,000 to $199,999	64	1	3	1	54	–	–	–	54
$200,000 to $249,999	58	–	–	–	57	–	–	–	57
$250,000 to $299,999	26	–	–	–	27	–	–	–	27
$300,000 to $399,999	16	–	–	–	9	–	–	–	9
$400,000 to $499,999	8	–	–	–	3	–	–	–	3
$500,000 or more	2	–	–	–	3	–	–	–	3
Median (dollars)	61 500	52 600	40 500	44 900	41 400	27 600	35 600	36 900	41 400
Mean (dollars)	70 700	57 100	41 500	46 300	50 500	30 200	39 900	44 900	50 500
Owner-occupied mobile homes or trailers	**135**	**2**	**12**	**–**	**205**	**–**	**1**	**3**	**203**
Median (dollars)	10 000–	30 000	10 000–	–	11 800	–	22 500	10 000–	11 900
Mean (dollars)	14 200	30 000	16 800	–	15 400	–	22 500	9 000	15 500
CONTRACT RENT									
Specified renter-occupied housing units	**4 911**	**706**	**651**	**875**	**6 444**	**180**	**168**	**90**	**6 384**
Less than $100	241	56	62	113	377	28	11	2	376
$100 to $149	324	65	39	51	473	21	7	7	466
$150 to $199	725	163	53	38	1 026	33	35	11	1 020
$200 to $249	983	141	89	41	1 150	35	42	23	1 136
$250 to $299	1 317	151	150	187	1 332	38	31	22	1 317
$300 to $349	630	76	111	188	923	15	23	15	914
$350 to $399	313	29	52	121	439	4	5	6	434
$400 to $449	138	8	24	65	191	3	3	1	190
$450 to $499	68	2	7	43	105	–	2	1	104
$500 to $549	33	3	4	10	48	–	1	1	47
$550 to $599	10	1	–	5	42	–	1	–	42
$600 to $649	8	–	–	2	15	–	1	–	15
$650 to $699	2	–	–	–	5	–	–	–	5
$700 to $749	4	–	–	–	6	–	–	–	6
$750 to $999	4	–	–	1	39	–	–	–	39
$1,000 or more	–	1	–	–	27	–	–	–	27
No cash rent	111	10	60	10	246	3	6	1	246
Median (dollars)	254	223	266	301	252	210	232	252	252
Mean (dollars)	252	224	251	283	260	203	239	255	260
MEALS INCLUDED IN RENT									
Specified renter-occupied housing units	**4 911**	**706**	**651**	**875**	**6 444**	**180**	**168**	**90**	**6 384**
With meals included in rent	17	2	3	4	77	–	1	–	77
No meals included in rent	4 783	694	588	861	6 121	177	161	89	6 061
No cash rent	111	10	60	10	246	3	6	1	246

TIPSII [UPF] GH129 CENSUS90 72583600 06/22/92 4:52 PM MACHINE: C DATA:CENSUS90*H1TIPSDA29. 06/18/92 13:30:56 TAPE: NONE FRAME: 242
TSF:CENSUS90*92. 06/18/92 13:31:35 UTF:CENSUS90*93. 06/18/92 13:31:35 META:CENSUS90*H1TABLES29. 06/18/92 13:47:14

Table 62. **Age of Householder and Financial Characteristics of Housing Units by Race and Hispanic Origin of Householder: 1990**—Con.

[Threshold and complementary threshold are 400 persons. For definitions of terms and meanings of symbols, see text]

Place and [In Selected States] County Subdivision [10,000 or More Persons]	Kansas City city						Kennett city		Kirksville city
	White	Black	American Indian, Eskimo, or Aleut	Asian or Pacific Islander	Hispanic origin (of any race)	White, not of Hispanic origin	White	Black	White
Occupied housing units	**126 080**	**46 571**	**824**	**1 604**	**5 245**	**123 621**	**4 027**	**357**	**6 087**
AGE OF HOUSEHOLDER									
Owner-occupied housing units	**77 062**	**21 691**	**397**	**639**	**2 798**	**75 693**	**2 571**	**120**	**3 097**
Under 25 years	1 072	341	4	15	59	1 048	46	1	66
25 to 34 years	13 047	2 627	82	139	520	12 826	292	16	429
35 to 44 years	17 012	4 513	90	183	685	16 709	461	32	647
45 to 54 years	12 667	4 472	85	156	479	12 423	488	18	434
55 to 64 years	12 923	4 367	71	92	539	12 642	417	26	438
65 to 74 years	11 996	3 430	38	39	361	11 791	492	12	536
75 years and over	8 345	1 941	27	15	155	8 254	375	15	547
Renter-occupied housing units	**49 018**	**24 880**	**427**	**965**	**2 447**	**47 928**	**1 456**	**237**	**2 990**
Under 25 years	6 260	3 017	55	167	337	6 118	173	32	1 224
25 to 34 years	17 245	8 797	141	396	964	16 830	366	94	724
35 to 44 years	8 997	5 453	107	199	535	8 777	249	48	383
45 to 54 years	4 447	2 831	46	111	222	4 346	141	20	162
55 to 64 years	3 523	1 977	38	36	171	3 439	157	15	102
65 to 74 years	3 641	1 724	25	33	147	3 552	178	19	150
75 years and over	4 905	1 081	15	23	71	4 866	192	9	245
HOUSEHOLDER 65 YEARS AND OVER									
Occupied housing units	**28 887**	**8 176**	**105**	**110**	**734**	**28 463**	**1 237**	**55**	**1 478**
1-person households	14 667	3 894	54	41	264	14 501	678	32	837
Mean number of persons per room	.31	.38	.35	.54	.42	.31	.31	.37	.30
Units in structure:									
1, detached or attached	20 103	5 699	68	67	532	19 805	1 034	42	1 054
2 or more	8 263	2 363	35	42	192	8 142	159	11	336
Mobile home, trailer, or other	521	114	2	1	10	516	44	2	88
Specified owner	17 715	4 676	55	51	459	17 453	758	23	896
Mean value (dollars)	63 700	34 100	43 000	58 900	43 800	63 900	38 000	15 900	43 800
Specified renter	8 457	2 765	40	55	215	8 329	355	27	389
Mean contract rent (dollars)	398	179	203	208	228	401	120	111	165
VALUE									
Specified owner-occupied housing units	**68 675**	**19 509**	**344**	**569**	**2 518**	**67 438**	**2 266**	**106**	**2 480**
Less than $20,000	3 374	3 535	42	31	371	3 253	429	51	299
$20,000 to $29,999	4 098	3 714	35	51	352	3 955	387	20	387
$30,000 to $39,999	5 948	4 211	58	71	366	5 785	419	22	405
$40,000 to $49,999	8 667	2 954	58	69	328	8 502	310	6	420
$50,000 to $59,999	10 145	1 816	41	79	352	9 949	205	4	295
$60,000 to $69,999	9 237	1 365	39	65	276	9 080	171	1	232
$70,000 to $79,999	7 039	750	29	64	176	6 938	137	–	179
$80,000 to $89,999	5 317	435	15	32	95	5 260	70	–	98
$90,000 to $99,999	4 062	265	6	26	72	4 018	51	–	44
$100,000 to $124,999	4 510	252	6	36	62	4 464	38	2	66
$125,000 to $149,999	2 254	91	5	16	31	2 236	27	–	23
$150,000 to $174,999	1 362	58	5	11	17	1 350	7	–	15
$175,000 to $199,999	773	22	2	9	4	769	1	–	9
$200,000 to $249,999	711	20	2	5	7	707	7	–	7
$250,000 to $299,999	380	6	–	1	4	378	5	–	1
$300,000 to $399,999	392	4	–	–	4	388	2	–	–
$400,000 to $499,999	185	3	–	2	1	185	–	–	–
$500,000 or more	221	8	1	1	–	221	–	–	–
Median (dollars)	62 100	35 700	47 100	57 400	45 300	62 300	37 600	21 700	43 100
Mean (dollars)	73 800	40 700	54 000	67 500	50 000	74 100	44 200	25 400	48 500
Owner-occupied mobile homes or trailers	**1 640**	**44**	**9**	**9**	**17**	**1 630**	**110**	**5**	**315**
Median (dollars)	10 000–	22 500	10 000–	10 000–	10 000–	10 000–	10 000–	10 000–	10 000–
Mean (dollars)	14 800	37 500	11 400	11 700	12 200	14 800	14 100	10 700	11 400
CONTRACT RENT									
Specified renter-occupied housing units	**48 434**	**24 360**	**419**	**957**	**2 411**	**47 352**	**1 413**	**230**	**2 958**
Less than $100	1 223	3 774	23	95	135	1 166	334	92	201
$100 to $149	1 364	1 540	20	53	124	1 301	287	47	313
$150 to $199	2 236	2 256	35	59	236	2 153	335	49	666
$200 to $249	4 598	3 216	55	103	428	4 428	172	26	504
$250 to $299	5 933	3 939	68	122	381	5 776	102	7	504
$300 to $349	6 935	3 486	62	130	358	6 765	55	3	324
$350 to $399	7 463	2 765	44	143	265	7 340	20	–	164
$400 to $449	5 694	1 264	43	93	154	5 603	7	–	102
$450 to $499	4 115	716	19	53	110	4 056	3	–	30
$500 to $549	2 516	382	14	35	57	2 488	1	–	16
$550 to $599	1 716	180	8	24	39	1 695	–	–	11
$600 to $649	916	78	5	7	15	907	–	–	4
$650 to $699	662	42	1	6	9	655	–	–	2
$700 to $749	345	21	2	1	4	341	–	–	–
$750 to $999	774	32	3	3	12	767	–	–	1
$1,000 or more	573	14	1	4	5	572	–	–	–
No cash rent	1 371	655	16	26	79	1 339	97	6	116
Median (dollars)	358	262	300	310	280	359	154	126	221
Mean (dollars)	375	256	311	309	294	377	158	125	232
MEALS INCLUDED IN RENT									
Specified renter-occupied housing units	**48 434**	**24 360**	**419**	**957**	**2 411**	**47 352**	**1 413**	**230**	**2 958**
With meals included in rent	630	104	3	4	9	630	1	1	7
No meals included in rent	46 433	23 601	400	927	2 323	45 383	1 315	223	2 835
No cash rent	1 371	655	16	26	79	1 339	97	6	116

TIPSII [UPF] GH129 CENSUS90 72583600 06/22/92 4:52 PM MACHINE: C DATA:CENSUS90*H1TIPSDA29. 06/18/92 13:30:56 TAPE: NONE FRAME: 243
TSF:CENSUS90*92. 06/18/92 13:31:35 UTF:CENSUS90*93. 06/18/92 13:31:35 META:CENSUS90*H1TABLES29. 06/18/92 13:47:14

Table 62. **Age of Householder and Financial Characteristics of Housing Units by Race and Hispanic Origin of Householder: 1990**—Con.

[Threshold and complementary threshold are 400 persons. For definitions of terms and meanings of symbols, see text]

Place and [In Selected States] County Subdivision [10,000 or More Persons]	Kirkwood city		Lee's Summit city				Liberty city		Marshall city	
	White	Black	White	Black	Hispanic origin (of any race)	White, not of Hispanic origin	White	Black	White	Black
Occupied housing units	**10 617**	**522**	**17 208**	**260**	**118**	**17 143**	**6 913**	**199**	**4 384**	**291**
AGE OF HOUSEHOLDER										
Owner-occupied housing units	**8 335**	**364**	**11 386**	**128**	**88**	**11 336**	**4 783**	**81**	**2 941**	**131**
Under 25 years	32	3	148	2	3	146	61	–	53	3
25 to 34 years	1 227	22	2 787	29	32	2 771	933	9	361	13
35 to 44 years	1 913	51	3 296	42	26	3 281	1 320	19	627	29
45 to 54 years	1 388	80	2 252	37	16	2 243	923	13	443	30
55 to 64 years	1 287	101	1 456	9	7	1 451	683	10	448	19
65 to 74 years	1 381	60	921	4	3	918	572	19	519	21
75 years and over	1 107	47	526	5	1	526	291	11	490	16
Renter-occupied housing units	**2 282**	**158**	**5 822**	**132**	**30**	**5 807**	**2 130**	**118**	**1 443**	**160**
Under 25 years	105	4	585	20	7	581	348	23	173	32
25 to 34 years	658	49	1 632	56	10	1 627	735	36	439	47
35 to 44 years	472	42	961	33	11	955	377	25	248	29
45 to 54 years	207	26	446	14	1	446	207	11	147	23
55 to 64 years	168	10	306	5	–	306	118	10	137	12
65 to 74 years	232	9	421	1	1	421	149	11	125	9
75 years and over	440	18	1 471	3	–	1 471	196	2	174	8
HOUSEHOLDER 65 YEARS AND OVER										
Occupied housing units	**3 160**	**134**	**3 339**	**13**	**5**	**3 336**	**1 208**	**43**	**1 308**	**54**
1-person households	1 510	58	2 012	5	4	2 010	568	23	712	29
Mean number of persons per room	.29	.45	.36	.34	.25	.36	.31	.36	.30	.29
Units in structure:										
1, detached or attached	2 311	110	1 614	12	4	1 611	858	32	1 068	43
2 or more	828	22	1 669	1	1	1 669	314	11	189	10
Mobile home, trailer, or other	21	2	56	–	–	56	36	–	51	1
Specified owner	2 126	96	1 167	7	4	1 164	752	30	883	36
Mean value (dollars)	107 200	66 100	79 700	133 200	86 300	79 700	75 200	46 100	44 000	34 300
Specified renter	668	27	1 858	3	1	1 858	344	13	291	17
Mean contract rent (dollars)	412	249	532	388	313	532	328	160	174	151
VALUE										
Specified owner-occupied housing units	**7 475**	**334**	**10 477**	**115**	**82**	**10 430**	**4 175**	**79**	**2 560**	**127**
Less than $20,000	18	9	27	1	–	27	22	3	291	24
$20,000 to $29,999	12	14	55	1	1	54	25	8	332	23
$30,000 to $39,999	68	28	185	–	3	183	116	9	500	39
$40,000 to $49,999	138	75	526	–	5	524	317	12	472	22
$50,000 to $59,999	287	61	1 014	3	6	1 013	549	15	317	11
$60,000 to $69,999	564	56	1 408	6	12	1 399	711	16	228	3
$70,000 to $79,999	821	35	1 464	13	14	1 455	546	5	156	2
$80,000 to $89,999	815	23	1 510	16	11	1 504	514	4	92	–
$90,000 to $99,999	845	9	1 116	10	10	1 108	389	4	55	2
$100,000 to $124,999	1 199	13	1 270	21	11	1 265	476	2	57	–
$125,000 to $149,999	819	4	737	11	3	737	246	–	28	–
$150,000 to $174,999	591	4	481	15	2	480	144	–	21	–
$175,000 to $199,999	431	2	261	7	1	260	45	–	5	–
$200,000 to $249,999	444	–	238	6	2	237	31	–	4	–
$250,000 to $299,999	219	–	97	1	1	96	23	1	1	–
$300,000 to $399,999	141	–	47	3	–	47	13	–	–	–
$400,000 to $499,999	36	–	22	1	–	22	5	–	1	–
$500,000 or more	27	1	19	–	–	19	3	–	–	1
Median (dollars)	103 500	56 000	83 700	108 900	80 000	83 700	76 200	55 800	42 900	34 100
Mean (dollars)	125 700	62 500	96 700	127 300	88 500	96 700	85 900	57 300	48 500	39 000
Owner-occupied mobile homes or trailers	**–**	**–**	**12**	**–**	**–**	**12**	**294**	**1**	**153**	**–**
Median (dollars)	–	–	30 000	–	–	30 000	11 900	72 500	10 000–	–
Mean (dollars)	–	–	43 200	–	–	43 200	16 300	72 500	12 800	–
CONTRACT RENT										
Specified renter-occupied housing units	**2 266**	**157**	**5 699**	**130**	**29**	**5 684**	**2 093**	**116**	**1 409**	**157**
Less than $100	22	4	183	15	–	183	117	8	156	27
$100 to $149	29	13	101	2	–	101	65	5	155	17
$150 to $199	58	9	78	2	–	78	68	6	258	32
$200 to $249	75	11	210	4	–	210	125	7	281	40
$250 to $299	77	7	355	12	3	353	209	13	231	19
$300 to $349	138	13	673	7	5	671	432	21	136	10
$350 to $399	228	22	987	24	6	985	340	25	57	4
$400 to $449	307	12	563	15	6	558	196	18	27	1
$450 to $499	359	12	695	21	1	695	187	5	10	1
$500 to $549	398	16	645	14	2	644	132	3	3	–
$550 to $599	225	18	277	5	4	275	78	2	–	–
$600 to $649	97	7	208	1	–	208	19	–	–	–
$650 to $699	89	1	151	1	–	151	5	–	–	–
$700 to $749	30	2	141	–	–	141	1	–	1	–
$750 to $999	42	1	268	3	1	268	34	–	–	–
$1,000 or more	9	–	53	–	–	53	24	–	–	–
No cash rent	83	9	111	4	1	110	61	3	94	6
Median (dollars)	474	390	419	394	400	419	350	340	215	199
Mean (dollars)	464	386	443	375	426	443	365	320	215	191
MEALS INCLUDED IN RENT										
Specified renter-occupied housing units	**2 266**	**157**	**5 699**	**130**	**29**	**5 684**	**2 093**	**116**	**1 409**	**157**
With meals included in rent	5	–	31	–	–	31	39	–	2	–
No meals included in rent	2 178	148	5 557	126	28	5 543	1 993	113	1 313	151
No cash rent	83	9	111	4	1	110	61	3	94	6

TIPSII [UPF] GH129 CENSUS90 72583600 06/22/92 4:52 PM MACHINE: C DATA:CENSUS90*H1TIPSDA29. 06/18/92 13:30:56 TAPE: NONE FRAME: 244
TSF:CENSUS90*92. 06/18/92 13:31:35 UTF:CENSUS90*93. 06/18/92 13:31:35 META:CENSUS90*H1TABLES29. 06/18/92 13:47:14

Table 62. **Age of Householder and Financial Characteristics of Housing Units by Race and Hispanic Origin of Householder: 1990**—Con.

[Threshold and complementary threshold are 400 persons. For definitions of terms and meanings of symbols, see text]

Place and [In Selected States] County Subdivision [10,000 or More Persons]	Maryland Heights city			Mehlville CDP	Mexico city		Moberly city		Oakville CDP	O'Fallon city
	White	Black	Asian or Pacific Islander	White	White	Black	White	Black	White	White
Occupied housing units	**10 076**	**347**	**195**	**11 092**	**4 150**	**411**	**4 863**	**307**	**10 430**	**6 234**
AGE OF HOUSEHOLDER										
Owner-occupied housing units	**6 341**	**109**	**100**	**7 518**	**2 939**	**165**	**3 257**	**150**	**8 541**	**4 794**
Under 25 years	43	–	1	65	46	2	73	1	37	193
25 to 34 years	1 449	24	29	1 032	333	5	413	25	1 505	1 572
35 to 44 years	1 559	34	33	1 565	520	29	616	30	2 980	1 144
45 to 54 years	1 474	29	25	1 392	418	23	467	19	1 911	749
55 to 64 years	1 055	14	8	1 557	454	33	481	29	1 166	630
65 to 74 years	569	5	4	1 284	630	39	555	17	663	374
75 years and over	192	3	–	623	538	34	652	29	279	132
Renter-occupied housing units	**3 735**	**238**	**95**	**3 574**	**1 211**	**246**	**1 606**	**157**	**1 889**	**1 440**
Under 25 years	714	30	12	592	158	32	309	25	286	268
25 to 34 years	1 954	128	51	1 321	368	85	431	53	758	615
35 to 44 years	597	51	19	631	203	47	247	19	338	237
45 to 54 years	244	18	8	330	114	29	128	19	180	127
55 to 64 years	95	4	2	182	96	15	99	15	73	57
65 to 74 years	58	5	3	246	123	20	145	15	88	69
75 years and over	73	2	–	272	149	18	247	11	166	67
HOUSEHOLDER 65 YEARS AND OVER										
Occupied housing units	**892**	**15**	**7**	**2 425**	**1 440**	**111**	**1 599**	**72**	**1 196**	**642**
1-person households	349	8	1	1 060	717	65	919	38	474	258
Mean number of persons per room	.34	.37	.63	.33	.30	.34	.30	.34	.33	.36
Units in structure:										
1, detached or attached	731	9	5	1 757	1 216	80	1 227	56	916	475
2 or more	146	6	2	652	207	30	347	15	267	103
Mobile home, trailer, or other	15	–	–	16	17	1	25	1	13	64
Specified owner	638	8	4	1 606	1 046	65	1 061	41	836	410
Mean value (dollars)	78 400	80 600	85 600	80 000	41 900	28 600	35 700	18 700	102 900	67 300
Specified renter	127	7	3	515	266	37	386	25	250	132
Mean contract rent (dollars)	263	212	492	267	164	115	156	106	826	268
VALUE										
Specified owner-occupied housing units	**5 644**	**95**	**93**	**6 778**	**2 672**	**154**	**2 866**	**134**	**7 971**	**3 789**
Less than $20,000	7	–	1	6	349	44	713	55	8	11
$20,000 to $29,999	17	–	–	10	501	41	548	25	13	15
$30,000 to $39,999	50	1	–	40	555	33	446	28	25	43
$40,000 to $49,999	105	–	–	111	413	19	362	17	38	223
$50,000 to $59,999	278	6	–	365	267	9	221	2	103	662
$60,000 to $69,999	1 014	4	5	1 052	197	1	180	4	255	997
$70,000 to $79,999	1 314	14	12	1 552	155	3	148	3	441	616
$80,000 to $89,999	1 148	24	24	1 438	77	1	64	–	748	495
$90,000 to $99,999	692	18	19	873	46	–	51	–	1 256	284
$100,000 to $124,999	698	21	25	720	52	2	58	–	2 340	270
$125,000 to $149,999	163	2	3	273	24	1	30	–	1 493	120
$150,000 to $174,999	74	3	2	123	16	–	22	–	591	35
$175,000 to $199,999	30	–	2	65	8	–	11	–	276	10
$200,000 to $249,999	44	2	–	111	6	–	6	–	235	6
$250,000 to $299,999	5	–	–	32	3	–	5	–	89	1
$300,000 to $399,999	4	–	–	4	2	–	–	–	53	1
$400,000 to $499,999	1	–	–	2	–	–	–	–	5	–
$500,000 or more	–	–	–	1	1	–	1	–	2	–
Median (dollars)	80 300	89 400	92 400	81 800	38 900	28 100	33 600	23 800	111 700	69 500
Mean (dollars)	85 500	94 700	96 900	89 300	45 600	31 200	41 700	27 100	120 100	75 300
Owner-occupied mobile homes or trailers	**5**	**–**	**–**	**4**	**35**	**2**	**97**	**1**	**1**	**740**
Median (dollars)	22 500	–	–	22 500	10 000–	10 000–	10 000–	10 000–	10 000–	13 300
Mean (dollars)	38 800	–	–	34 800	16 600	9 000	19 800	9 000	9 000	16 100
CONTRACT RENT										
Specified renter-occupied housing units	**3 702**	**236**	**95**	**3 561**	**1 194**	**243**	**1 576**	**152**	**1 871**	**1 414**
Less than $100	39	21	–	101	187	92	214	47	7	34
$100 to $149	21	9	–	91	134	34	200	26	5	32
$150 to $199	23	6	–	53	231	38	414	31	5	21
$200 to $249	33	7	–	66	257	44	342	24	23	19
$250 to $299	59	6	1	262	193	20	175	12	58	72
$300 to $349	117	4	3	657	73	8	101	8	225	298
$350 to $399	707	36	17	1 012	27	2	33	3	376	349
$400 to $449	934	45	26	567	12	–	14	1	222	226
$450 to $499	625	29	22	376	7	–	1	–	305	122
$500 to $549	497	39	11	100	1	–	2	–	220	102
$550 to $599	157	10	8	117	–	–	–	–	115	44
$600 to $649	136	6	4	57	–	–	–	–	47	23
$650 to $699	155	8	1	12	–	–	1	–	33	13
$700 to $749	68	5	1	6	–	–	–	–	35	5
$750 to $999	79	5	–	16	–	–	–	–	47	7
$1,000 or more	5	–	–	3	–	–	–	–	114	–
No cash rent	47	–	1	65	72	5	79	–	34	47
Median (dollars)	444	435	450	377	201	141	189	155	449	380
Mean (dollars)	464	413	461	376	196	146	191	158	500	385
MEALS INCLUDED IN RENT										
Specified renter-occupied housing units	**3 702**	**236**	**95**	**3 561**	**1 194**	**243**	**1 576**	**152**	**1 871**	**1 414**
With meals included in rent	1	2	–	2	4	–	1	–	140	3
No meals included in rent	3 654	234	94	3 494	1 118	238	1 496	152	1 697	1 364
No cash rent	47	–	1	65	72	5	79	–	34	47

TIPSII [UPF] GH129 CENSUS90 72583600 06/22/92 4:52 PM MACHINE: C DATA:CENSUS90*H1TIPSDA29. 06/18/92 13:30:56 TAPE: NONE FRAME: 245
TSF:CENSUS90*92. 06/18/92 13:31:35 UTF:CENSUS90*93. 06/18/92 13:31:35 META:CENSUS90*H1TABLES29. 06/18/92 13:47:14

Table 62. **Age of Householder and Financial Characteristics of Housing Units by Race and Hispanic Origin of Householder: 1990**—Con.

[Threshold and complementary threshold are 400 persons. For definitions of terms and meanings of symbols, see text]

Place and [In Selected States] County Subdivision [10,000 or More Persons]	Overland city		Poplar Bluff city		Raytown city				Richmond Heights city	
	White	Black	White	Black	White	Black	Hispanic origin (of any race)	White, not of Hispanic origin	White	Black
Occupied housing units	**6 671**	**399**	**6 543**	**483**	**12 199**	**371**	**121**	**12 122**	**4 042**	**611**
AGE OF HOUSEHOLDER										
Owner-occupied housing units	**5 164**	**60**	**3 730**	**201**	**9 269**	**174**	**74**	**9 224**	**2 347**	**383**
Under 25 years	68	–	48	2	103	3	1	102	14	1
25 to 34 years	1 015	10	385	18	1 271	37	20	1 261	391	29
35 to 44 years	912	18	617	45	1 701	62	11	1 697	521	51
45 to 54 years	665	11	506	31	1 485	39	17	1 475	334	70
55 to 64 years	892	13	700	31	1 872	20	13	1 863	319	95
65 to 74 years	950	6	815	41	1 880	10	11	1 870	372	87
75 years and over	662	2	659	33	957	3	1	956	396	50
Renter-occupied housing units	**1 507**	**339**	**2 813**	**282**	**2 930**	**197**	**47**	**2 898**	**1 695**	**228**
Under 25 years	117	57	326	46	330	16	6	327	228	20
25 to 34 years	536	162	742	100	987	87	15	977	755	70
35 to 44 years	303	72	463	53	531	65	15	519	277	56
45 to 54 years	197	27	307	26	243	19	5	240	113	35
55 to 64 years	123	11	278	25	186	8	2	185	86	23
65 to 74 years	125	8	332	11	229	1	2	227	114	12
75 years and over	106	2	365	21	424	1	2	423	122	12
HOUSEHOLDER 65 YEARS AND OVER										
Occupied housing units	**1 843**	**18**	**2 171**	**106**	**3 490**	**15**	**16**	**3 476**	**1 004**	**161**
1-person households	770	5	1 186	57	1 475	5	5	1 471	493	49
Mean number of persons per room	.33	.47	.33	.36	.32	.38	.35	.32	.29	.39
Units in structure:										
1, detached or attached	1 667	8	1 629	86	2 825	13	13	2 813	718	142
2 or more	165	10	497	17	630	2	3	628	277	18
Mobile home, trailer, or other	11	–	45	3	35	–	–	35	9	1
Specified owner	1 500	8	1 320	64	2 584	11	11	2 574	646	123
Mean value (dollars)	56 400	43 900	38 500	31 300	61 900	64 300	58 400	62 000	132 500	59 600
Specified renter	230	10	689	30	648	2	4	645	235	24
Mean contract rent (dollars)	297	242	166	127	293	438	263	293	366	306
VALUE										
Specified owner-occupied housing units	**4 895**	**56**	**3 404**	**183**	**8 622**	**156**	**63**	**8 584**	**2 053**	**337**
Less than $20,000	43	2	803	71	43	–	–	43	4	8
$20,000 to $29,999	106	–	604	42	113	–	–	113	7	12
$30,000 to $39,999	446	6	592	32	399	2	1	399	24	57
$40,000 to $49,999	1 280	15	415	17	1 325	4	7	1 321	100	62
$50,000 to $59,999	1 442	16	286	7	1 801	18	17	1 790	155	66
$60,000 to $69,999	803	7	230	6	1 834	31	15	1 827	297	57
$70,000 to $79,999	365	7	152	5	1 297	31	13	1 286	284	25
$80,000 to $89,999	169	2	91	1	807	30	10	802	265	13
$90,000 to $99,999	81	–	73	1	470	11	–	470	163	8
$100,000 to $124,999	88	1	76	–	288	12	–	288	183	7
$125,000 to $149,999	21	–	34	–	126	9	–	126	65	9
$150,000 to $174,999	14	–	26	–	61	4	–	61	35	5
$175,000 to $199,999	6	–	12	–	27	3	–	27	49	1
$200,000 to $249,999	23	–	6	–	15	1	–	15	71	3
$250,000 to $299,999	5	–	2	–	9	–	–	9	37	–
$300,000 to $399,999	2	–	1	–	3	–	–	3	122	2
$400,000 to $499,999	–	–	1	–	2	–	–	2	103	2
$500,000 or more	1	–	–	1	2	–	–	2	89	–
Median (dollars)	53 300	53 100	34 700	24 700	63 300	77 500	64 100	63 300	85 900	53 800
Mean (dollars)	57 400	54 700	42 400	31 100	67 200	84 700	64 200	67 200	148 900	64 300
Owner-occupied mobile homes or trailers	**2**	**–**	**52**	**1**	**3**	**–**	**–**	**3**	**–**	**1**
Median (dollars)	62 500	–	10 000–	10 000–	47 500	–	–	47 500	–	62 500
Mean (dollars)	62 500	–	14 500	9 000	50 800	–	–	50 800	–	62 500
CONTRACT RENT										
Specified renter-occupied housing units	**1 496**	**337**	**2 783**	**276**	**2 897**	**195**	**46**	**2 866**	**1 690**	**225**
Less than $100	20	81	286	56	39	1	–	39	2	6
$100 to $149	26	9	554	61	78	–	–	78	3	3
$150 to $199	49	16	696	67	82	1	2	80	25	5
$200 to $249	127	17	555	43	144	6	2	143	72	12
$250 to $299	205	26	324	28	496	19	8	491	163	39
$300 to $349	298	54	124	8	584	31	7	578	346	39
$350 to $399	300	100	62	3	538	47	12	530	223	47
$400 to $449	229	15	35	–	410	32	3	408	448	42
$450 to $499	76	5	10	–	180	27	3	179	161	11
$500 to $549	55	4	10	–	131	18	3	130	81	4
$550 to $599	13	3	3	–	71	9	1	70	55	6
$600 to $649	10	3	3	–	33	2	1	32	33	3
$650 to $699	1	–	–	–	20	2	1	19	25	1
$700 to $749	1	–	–	–	5	–	–	5	6	–
$750 to $999	1	–	1	–	6	–	–	6	7	–
$1,000 or more	–	–	–	–	3	–	–	3	2	–
No cash rent	85	4	120	10	77	–	3	75	38	7
Median (dollars)	347	328	184	163	349	392	358	349	398	355
Mean (dollars)	343	264	192	162	355	402	366	355	396	351
MEALS INCLUDED IN RENT										
Specified renter-occupied housing units	**1 496**	**337**	**2 783**	**276**	**2 897**	**195**	**46**	**2 866**	**1 690**	**225**
With meals included in rent	1	1	8	2	2	–	–	2	2	–
No meals included in rent	1 410	332	2 655	264	2 818	195	43	2 789	1 650	218
No cash rent	85	4	120	10	77	–	3	75	38	7

TIPSII [UPF] GH129 CENSUS90 72583600 06/22/92 4:52 PM MACHINE: C DATA:CENSUS90*H1TIPSDA29. 06/18/92 13:30:56 TAPE: NONE FRAME: 246
TSF:CENSUS90*92. 06/18/92 13:31:35 UTF:CENSUS90*93. 06/18/92 13:31:35 META:CENSUS90*H1TABLES29. 06/18/92 13:47:14

Table 62. **Age of Householder and Financial Characteristics of Housing Units by Race and Hispanic Origin of Householder: 1990**—Con.

[Threshold and complementary threshold are 400 persons. For definitions of terms and meanings of symbols, see text]

Place and [In Selected States] County Subdivision [10,000 or More Persons]	Rolla city		St. Ann city		St. Charles city				
	White	Asian or Pacific Islander	White	Black	White	Black	Asian or Pacific Islander	Hispanic origin (of any race)	White, not of Hispanic origin
Occupied housing units	**4 900**	**267**	**5 832**	**399**	**20 929**	**539**	**104**	**182**	**20 792**
AGE OF HOUSEHOLDER									
Owner-occupied housing units	**2 484**	**30**	**3 664**	**20**	**12 726**	**131**	**43**	**68**	**12 669**
Under 25 years	58	1	60	–	252	4	1	–	252
25 to 34 years	341	4	661	6	2 552	19	6	14	2 540
35 to 44 years	445	13	650	6	2 937	44	18	26	2 917
45 to 54 years	423	5	492	3	2 516	28	13	10	2 508
55 to 64 years	420	4	676	2	2 069	17	5	12	2 058
65 to 74 years	466	3	808	2	1 547	7	–	4	1 543
75 years and over	331	–	317	1	853	12	–	2	851
Renter-occupied housing units	**2 416**	**237**	**2 168**	**379**	**8 203**	**408**	**61**	**114**	**8 123**
Under 25 years	726	74	266	67	1 280	50	9	23	1 265
25 to 34 years	710	125	726	157	3 414	180	31	58	3 379
35 to 44 years	336	33	419	91	1 447	93	12	13	1 435
45 to 54 years	170	5	219	41	674	49	8	6	668
55 to 64 years	115	–	148	14	387	18	1	6	383
65 to 74 years	152	–	166	5	407	10	–	3	404
75 years and over	207	–	224	4	594	8	–	5	589
HOUSEHOLDER 65 YEARS AND OVER									
Occupied housing units	**1 156**	**3**	**1 515**	**12**	**3 401**	**37**	**–**	**14**	**3 387**
1-person households	639	–	701	7	1 670	17	–	9	1 661
Mean number of persons per room	.30	.93	.38	.48	.33	.37	–	.32	.33
Units in structure:									
1, detached or attached	823	3	1 156	4	2 168	22	–	7	2 161
2 or more	294	–	352	8	925	14	–	5	920
Mobile home, trailer, or other	39	–	7	–	308	1	–	2	306
Specified owner	694	3	1 041	3	1 917	15	–	4	1 913
Mean value (dollars)	49 600	52 500	56 200	59 200	74 200	44 200	–	62 500	74 300
Specified renter	353	–	387	9	998	18	–	8	990
Mean contract rent (dollars)	182	–	260	275	413	221	–	336	413
VALUE									
Specified owner-occupied housing units	**2 123**	**25**	**3 425**	**19**	**10 140**	**102**	**38**	**46**	**10 103**
Less than $20,000	85	–	22	1	47	1	–	–	47
$20,000 to $29,999	206	2	45	1	90	3	–	–	90
$30,000 to $39,999	388	2	141	–	181	6	1	–	181
$40,000 to $49,999	409	3	660	2	529	14	–	–	529
$50,000 to $59,999	331	2	1 282	4	1 003	15	2	3	1 000
$60,000 to $69,999	217	4	730	7	1 704	11	2	9	1 695
$70,000 to $79,999	160	4	282	2	1 549	7	6	7	1 544
$80,000 to $89,999	108	1	135	2	1 416	8	5	7	1 411
$90,000 to $99,999	77	5	66	–	975	8	2	5	971
$100,000 to $124,999	65	1	34	–	1 072	17	7	7	1 066
$125,000 to $149,999	43	–	20	–	549	–	3	4	547
$150,000 to $174,999	14	1	4	–	505	4	2	2	504
$175,000 to $199,999	12	–	2	–	222	4	5	2	220
$200,000 to $249,999	6	–	–	–	152	1	1	–	152
$250,000 to $299,999	–	–	1	–	68	–	1	–	68
$300,000 to $399,999	1	–	–	–	54	2	–	–	54
$400,000 to $499,999	–	–	–	–	17	–	–	–	17
$500,000 or more	1	–	1	–	7	1	1	–	7
Median (dollars)	49 300	68 800	56 400	61 900	79 800	71 300	103 600	85 700	79 800
Mean (dollars)	56 100	70 300	58 800	59 900	91 900	90 900	129 200	95 100	91 900
Owner-occupied mobile homes or trailers	**158**	**–**	**1**	**–**	**1 640**	**12**	**–**	**15**	**1 627**
Median (dollars)	10 300	–	62 500	–	12 600	15 000	–	16 900	12 600
Mean (dollars)	17 000	–	62 500	–	14 800	16 200	–	19 100	14 800
CONTRACT RENT									
Specified renter-occupied housing units	**2 382**	**237**	**2 159**	**379**	**8 173**	**406**	**59**	**114**	**8 093**
Less than $100	197	12	39	19	140	24	–	–	140
$100 to $149	220	27	43	4	138	9	–	2	136
$150 to $199	436	80	60	4	170	6	1	2	169
$200 to $249	413	59	105	12	397	16	1	4	395
$250 to $299	344	16	388	57	1 002	52	8	11	993
$300 to $349	324	18	504	66	1 042	45	6	13	1 033
$350 to $399	165	15	494	149	1 424	56	11	15	1 413
$400 to $449	96	7	290	39	1 355	64	10	28	1 337
$450 to $499	48	2	125	18	1 128	71	8	22	1 112
$500 to $549	33	–	45	5	535	29	7	7	530
$550 to $599	11	–	16	3	272	17	3	6	269
$600 to $649	11	–	5	–	183	9	3	1	182
$650 to $699	4	–	1	–	79	2	–	1	78
$700 to $749	2	–	1	–	17	1	–	–	17
$750 to $999	3	–	1	–	93	1	–	1	92
$1,000 or more	1	–	–	1	69	–	–	–	69
No cash rent	74	1	42	2	129	4	1	1	128
Median (dollars)	234	199	342	357	391	394	410	417	391
Mean (dollars)	247	215	339	341	397	377	413	408	397
MEALS INCLUDED IN RENT									
Specified renter-occupied housing units	**2 382**	**237**	**2 159**	**379**	**8 173**	**406**	**59**	**114**	**8 093**
With meals included in rent	3	1	7	–	43	–	–	–	43
No meals included in rent	2 305	235	2 110	377	8 001	402	58	113	7 922
No cash rent	74	1	42	2	129	4	1	1	128

TIPSII [UPF] GH129 CENSUS90 72583600 06/22/92 4:52 PM MACHINE: C DATA:CENSUS90*H1TIPSDA29. 06/18/92 13:30:56 TAPE: NONE FRAME: 247
TSF:CENSUS90*92. 06/18/92 13:31:35 UTF:CENSUS90*93. 06/18/92 13:31:35 META:CENSUS90*H1TABLES29. 06/18/92 13:47:14

Table 62. **Age of Householder and Financial Characteristics of Housing Units by Race and Hispanic Origin of Householder: 1990**—Con.

[Threshold and complementary threshold are 400 persons. For definitions of terms and meanings of symbols, see text]

Place and [In Selected States] County Subdivision [10,000 or More Persons]	St. Joseph city				St. Louis city			
	White	Black	Hispanic origin (of any race)	White, not of Hispanic origin	White	Black	American Indian, Eskimo, or Aleut	Asian or Pacific Islander
Occupied housing units	**27 190**	**893**	**488**	**26 880**	**95 899**	**66 850**	**421**	**1 288**
AGE OF HOUSEHOLDER								
Owner-occupied housing units	**18 134**	**385**	**309**	**17 925**	**49 155**	**24 633**	**131**	**287**
Under 25 years	296	1	9	290	610	308	3	8
25 to 34 years	2 724	54	51	2 689	7 788	2 171	15	62
35 to 44 years	3 512	74	74	3 465	9 187	4 237	28	81
45 to 54 years	2 661	59	40	2 640	6 151	4 290	25	67
55 to 64 years	2 988	77	61	2 948	7 438	5 495	26	45
65 to 74 years	3 282	73	42	3 249	8 932	4 932	19	18
75 years and over	2 671	47	32	2 644	9 049	3 200	15	6
Renter-occupied housing units	**9 056**	**508**	**179**	**8 955**	**46 744**	**42 217**	**290**	**1 001**
Under 25 years	1 434	82	29	1 422	5 080	3 434	20	188
25 to 34 years	2 749	154	76	2 709	14 462	11 905	75	416
35 to 44 years	1 460	104	35	1 439	7 365	8 867	86	184
45 to 54 years	852	53	17	840	3 958	4 919	45	123
55 to 64 years	646	38	7	641	4 074	4 651	31	53
65 to 74 years	781	39	10	774	5 017	4 648	20	18
75 years and over	1 134	38	5	1 130	6 788	3 793	13	19
HOUSEHOLDER 65 YEARS AND OVER								
Occupied housing units	**7 868**	**197**	**89**	**7 797**	**29 786**	**16 573**	**67**	**61**
1-person households	4 038	107	35	4 008	17 844	8 597	33	21
Mean number of persons per room	.32	.34	.40	.32	.34	.42	.41	.51
Units in structure:								
1, detached or attached	5 923	138	77	5 859	15 435	6 505	26	27
2 or more	1 630	58	9	1 625	13 992	9 808	40	33
Mobile home, trailer, or other	315	1	3	313	359	260	1	1
Specified owner	5 094	108	64	5 042	13 690	5 229	21	21
Mean value (dollars)	43 200	20 200	37 100	43 300	59 100	37 800	44 400	56 800
Specified renter	1 892	77	15	1 881	11 758	8 372	33	37
Mean contract rent (dollars)	233	159	197	233	280	174	201	216
VALUE								
Specified owner-occupied housing units	**15 934**	**340**	**284**	**15 742**	**38 144**	**17 458**	**86**	**195**
Less than $20,000	2 426	150	56	2 392	1 543	3 006	14	8
$20,000 to $29,999	2 671	85	51	2 636	2 128	2 848	8	15
$30,000 to $39,999	2 807	45	56	2 772	4 314	3 834	21	34
$40,000 to $49,999	2 405	23	40	2 375	6 196	3 313	19	24
$50,000 to $59,999	1 691	15	28	1 675	6 423	1 996	10	28
$60,000 to $69,999	1 271	10	13	1 259	5 443	1 173	5	27
$70,000 to $79,999	864	6	11	856	4 112	500	2	18
$80,000 to $89,999	536	4	7	530	2 495	254	1	12
$90,000 to $99,999	358	2	8	352	1 621	147	1	5
$100,000 to $124,999	386	–	6	382	1 468	158	3	7
$125,000 to $149,999	195	–	2	193	850	69	1	4
$150,000 to $174,999	141	–	3	139	465	48	–	5
$175,000 to $199,999	58	–	1	58	273	39	–	1
$200,000 to $249,999	62	–	2	60	288	17	1	–
$250,000 to $299,999	30	–	–	30	182	20	–	–
$300,000 to $399,999	20	–	–	20	159	12	–	4
$400,000 to $499,999	8	–	–	8	81	6	–	1
$500,000 or more	5	–	–	5	103	18	–	2
Median (dollars)	40 200	22 100	36 400	40 300	57 200	37 500	40 000	56 600
Mean (dollars)	47 900	26 500	43 600	48 000	67 100	41 300	45 200	73 400
Owner-occupied mobile homes or trailers	**682**	**8**	**2**	**680**	**18**	**22**	**1**	**–**
Median (dollars)	10 000	20 000	10 000–	10 100	48 300	31 700	22 500	–
Mean (dollars)	14 700	28 500	9 000	14 700	87 200	58 800	22 500	–
CONTRACT RENT								
Specified renter-occupied housing units	**8 938**	**502**	**178**	**8 837**	**46 583**	**41 764**	**289**	**996**
Less than $100	612	84	13	603	1 527	5 287	14	34
$100 to $149	893	42	19	883	2 379	5 292	25	25
$150 to $199	1 737	89	35	1 723	5 220	6 928	44	87
$200 to $249	1 646	85	34	1 629	8 417	7 494	69	216
$250 to $299	1 450	81	34	1 429	9 424	6 281	47	165
$300 to $349	1 093	67	17	1 083	6 212	3 696	30	144
$350 to $399	685	30	9	677	4 137	2 803	19	110
$400 to $449	168	6	8	163	2 626	1 266	13	80
$450 to $499	81	3	–	81	1 978	773	6	55
$500 to $549	28	–	–	28	971	446	5	27
$550 to $599	28	–	–	28	576	174	4	14
$600 to $649	27	–	–	27	487	83	1	8
$650 to $699	23	–	–	23	236	70	2	2
$700 to $749	10	–	–	10	254	41	1	4
$750 to $999	32	–	3	29	535	53	–	11
$1,000 or more	12	–	–	12	140	21	–	1
No cash rent	413	15	6	409	1 464	1 056	9	13
Median (dollars)	229	214	228	228	273	216	242	287
Mean (dollars)	240	212	239	240	299	227	259	309
MEALS INCLUDED IN RENT								
Specified renter-occupied housing units	**8 938**	**502**	**178**	**8 837**	**46 583**	**41 764**	**289**	**996**
With meals included in rent	37	1	–	37	476	187	1	6
No meals included in rent	8 488	486	172	8 391	44 643	40 521	279	977
No cash rent	413	15	6	409	1 464	1 056	9	13

TIPSII [UPF] GH129 CENSUS90 72583600 06/22/92 4:52 PM MACHINE: C DATA:CENSUS90*H1TIPSDA29. 06/18/92 13:30:56 TAPE: NONE FRAME: 248
TSF:CENSUS90*92. 06/18/92 13:31:35 UTF:CENSUS90*93. 06/18/92 13:31:35 META:CENSUS90*H1TABLES29. 06/18/92 13:47:14

Table 62. **Age of Householder and Financial Characteristics of Housing Units by Race and Hispanic Origin of Householder: 1990**—Con.

[Threshold and complementary threshold are 400 persons. For definitions of terms and meanings of symbols, see text]

Place and [In Selected States] County Subdivision [10,000 or More Persons]	St. Louis city—Con.		St. Peters city					Sedalia city	
	Hispanic origin (of any race)	White, not of Hispanic origin	White	Black	Asian or Pacific Islander	Hispanic origin (of any race)	White, not of Hispanic origin	White	Black
Occupied housing units	**1 905**	**94 679**	**14 735**	**327**	**101**	**139**	**14 634**	**7 922**	**434**
AGE OF HOUSEHOLDER									
Owner-occupied housing units	**757**	**48 619**	**12 404**	**232**	**81**	**105**	**12 323**	**5 548**	**223**
Under 25 years	13	599	169	4	–	2	168	94	1
25 to 34 years	136	7 695	3 839	58	19	27	3 819	817	22
35 to 44 years	164	9 072	4 413	92	32	41	4 380	901	31
45 to 54 years	113	6 085	1 980	57	23	19	1 967	743	43
55 to 64 years	138	7 338	1 021	19	7	8	1 015	924	40
65 to 74 years	118	8 838	742	2	–	7	735	1 084	46
75 years and over	75	8 992	240	–	–	1	239	985	40
Renter-occupied housing units	**1 148**	**46 060**	**2 331**	**95**	**20**	**34**	**2 311**	**2 374**	**211**
Under 25 years	203	4 963	302	14	2	6	298	400	28
25 to 34 years	399	14 233	984	33	11	12	980	695	52
35 to 44 years	197	7 258	518	29	2	9	512	391	43
45 to 54 years	91	3 907	199	12	3	4	195	216	22
55 to 64 years	89	4 024	98	6	2	1	98	175	20
65 to 74 years	72	4 959	114	–	–	1	113	216	26
75 years and over	97	6 716	116	1	–	1	115	281	20
HOUSEHOLDER 65 YEARS AND OVER									
Occupied housing units	**362**	**29 505**	**1 212**	**3**	**–**	**10**	**1 202**	**2 566**	**132**
1-person households	198	17 680	479	2	–	5	474	1 346	83
Mean number of persons per room	.39	.34	.34	.41	–	.35	.34	.30	.33
Units in structure:									
1, detached or attached	156	15 315	812	2	–	7	805	2 134	105
2 or more	201	13 835	283	1	–	3	280	389	25
Mobile home, trailer, or other	5	355	117	–	–	–	117	43	2
Specified owner	132	13 585	735	2	–	7	728	1 851	79
Mean value (dollars)	51 100	59 200	80 200	148 800	–	66 100	80 300	39 500	18 000
Specified renter	167	11 628	229	1	–	2	227	491	42
Mean contract rent (dollars)	226	281	340	337	–	237	341	208	97
VALUE									
Specified owner-occupied housing units	**555**	**37 744**	**11 014**	**205**	**75**	**98**	**10 939**	**5 038**	**209**
Less than $20,000	41	1 519	13	–	–	–	13	796	112
$20,000 to $29,999	42	2 102	8	1	–	–	8	904	33
$30,000 to $39,999	88	4 254	36	–	1	–	36	1 031	25
$40,000 to $49,999	91	6 130	145	3	1	2	143	780	20
$50,000 to $59,999	70	6 370	515	7	1	7	510	547	6
$60,000 to $69,999	78	5 383	1 145	11	5	11	1 137	401	9
$70,000 to $79,999	57	4 063	2 570	34	11	16	2 559	244	3
$80,000 to $89,999	27	2 476	2 740	54	23	23	2 721	146	–
$90,000 to $99,999	22	1 606	1 622	38	10	17	1 608	72	1
$100,000 to $124,999	10	1 460	1 561	41	16	15	1 550	72	–
$125,000 to $149,999	10	843	452	11	2	5	449	17	–
$150,000 to $174,999	8	460	103	3	3	2	101	15	–
$175,000 to $199,999	3	270	34	–	2	–	34	4	–
$200,000 to $249,999	3	286	29	1	–	–	29	4	–
$250,000 to $299,999	3	180	15	–	–	–	15	2	–
$300,000 to $399,999	1	159	19	1	–	–	19	1	–
$400,000 to $499,999	–	81	5	–	–	–	5	–	–
$500,000 or more	1	102	2	–	–	–	2	2	–
Median (dollars)	51 700	57 300	83 900	88 600	88 000	85 700	83 900	37 900	18 600
Mean (dollars)	59 700	67 200	88 400	93 600	95 200	88 400	88 400	42 500	24 600
Owner-occupied mobile homes or trailers	**1**	**18**	**357**	**3**	**1**	**3**	**354**	**116**	**2**
Median (dollars)	10 000–	48 300	13 200	10 000–	17 500	12 500	13 200	10 000–	15 000
Mean (dollars)	9 000	87 200	15 800	10 200	17 500	13 000	15 900	12 000	15 800
CONTRACT RENT									
Specified renter-occupied housing units	**1 139**	**45 900**	**2 298**	**95**	**20**	**34**	**2 278**	**2 339**	**205**
Less than $100	50	1 502	34	4	–	–	34	185	81
$100 to $149	60	2 342	32	2	–	1	31	161	29
$150 to $199	126	5 153	34	–	–	–	34	483	31
$200 to $249	212	8 292	29	5	–	–	29	457	19
$250 to $299	206	9 296	34	–	1	–	34	467	19
$300 to $349	146	6 117	193	4	2	1	192	234	8
$350 to $399	106	4 077	570	14	7	14	562	112	5
$400 to $449	76	2 575	277	13	2	2	277	36	–
$450 to $499	53	1 944	439	18	3	5	437	31	1
$500 to $549	35	952	162	10	1	4	159	14	–
$550 to $599	13	569	131	4	2	1	130	8	–
$600 to $649	10	481	120	2	–	2	118	5	–
$650 to $699	7	231	101	8	1	1	100	3	–
$700 to $749	4	250	52	9	1	–	52	–	–
$750 to $999	2	534	39	1	–	2	38	4	–
$1,000 or more	2	139	7	–	–	–	7	4	–
No cash rent	31	1 446	44	1	–	1	44	135	12
Median (dollars)	273	273	435	460	412	413	435	226	120
Mean (dollars)	292	299	450	467	449	465	450	236	144
MEALS INCLUDED IN RENT									
Specified renter-occupied housing units	**1 139**	**45 900**	**2 298**	**95**	**20**	**34**	**2 278**	**2 339**	**205**
With meals included in rent	6	473	3	–	–	–	3	14	–
No meals included in rent	1 102	43 981	2 251	94	20	33	2 231	2 190	193
No cash rent	31	1 446	44	1	–	1	44	135	12

TIPSII [UPF] GH129 CENSUS90 72583600 06/22/92 4:52 PM MACHINE: C DATA:CENSUS90*H1TIPSDA29. 06/18/92 13:30:56 TAPE: NONE FRAME: 249
TSF:CENSUS90*92. 06/18/92 13:31:35 UTF:CENSUS90*93. 06/18/92 13:31:35 META:CENSUS90*H1TABLES29. 06/18/92 13:47:14

Table 62. **Age of Householder and Financial Characteristics of Housing Units by Race and Hispanic Origin of Householder: 1990**—Con.

[Threshold and complementary threshold are 400 persons. For definitions of terms and meanings of symbols, see text]

Place and [In Selected States] County Subdivision [10,000 or More Persons]	Sikeston city		Spanish Lake CDP		Springfield city					
	White	Black	White	Black	White	Black	American Indian, Eskimo, or Aleut	Asian or Pacific Islander	Hispanic origin (of any race)	White, not of Hispanic origin
Occupied housing units	**5 847**	**905**	**6 533**	**1 451**	**55 367**	**1 161**	**362**	**356**	**421**	**55 079**
AGE OF HOUSEHOLDER										
Owner-occupied housing units	**3 695**	**306**	**4 470**	**174**	**31 066**	**449**	**138**	**147**	**149**	**30 952**
Under 25 years	53	7	43	3	482	8	4	3	8	478
25 to 34 years	469	47	716	33	4 141	58	21	33	30	4 120
35 to 44 years	758	82	943	54	5 986	93	26	38	43	5 957
45 to 54 years	662	43	766	57	4 867	67	24	35	25	4 844
55 to 64 years	614	38	890	19	5 257	66	27	23	20	5 241
65 to 74 years	689	47	706	7	5 749	87	21	10	11	5 738
75 years and over	450	42	406	1	4 584	70	15	5	12	4 574
Renter-occupied housing units	**2 152**	**599**	**2 063**	**1 277**	**24 301**	**712**	**224**	**209**	**272**	**24 127**
Under 25 years	234	90	233	170	5 944	124	37	41	90	5 881
25 to 34 years	608	207	665	554	7 432	267	69	82	89	7 381
35 to 44 years	400	125	317	369	3 956	160	52	46	43	3 934
45 to 54 years	253	55	165	131	2 107	61	32	20	20	2 092
55 to 64 years	184	50	115	29	1 419	40	17	11	11	1 411
65 to 74 years	223	35	187	17	1 501	39	8	4	7	1 496
75 years and over	250	37	381	7	1 942	21	9	5	12	1 932
HOUSEHOLDER 65 YEARS AND OVER										
Occupied housing units	**1 612**	**161**	**1 680**	**32**	**13 776**	**217**	**53**	**24**	**42**	**13 740**
1-person households	836	79	748	11	7 077	124	29	7	25	7 055
Mean number of persons per room	.31	.42	.34	.48	.31	.34	.33	.47	.37	.31
Units in structure:										
1, detached or attached	1 228	121	1 127	11	10 823	194	40	20	26	10 801
2 or more	338	32	548	20	2 588	22	10	3	15	2 574
Mobile home, trailer, or other	46	8	5	1	365	1	3	1	1	365
Specified owner	1 015	75	1 035	7	9 253	147	27	15	20	9 234
Mean value (dollars)	50 100	26 500	74 000	116 400	56 200	34 400	56 600	69 700	44 800	56 300
Specified renter	466	66	564	24	3 378	56	17	9	19	3 363
Mean contract rent (dollars)	176	128	305	311	319	181	252	204	234	319
VALUE										
Specified owner-occupied housing units	**3 337**	**273**	**4 219**	**160**	**27 937**	**421**	**119**	**135**	**124**	**27 838**
Less than $20,000	200	61	9	–	1 373	51	15	1	7	1 367
$20,000 to $29,999	421	58	16	1	2 575	81	15	4	11	2 566
$30,000 to $39,999	655	86	85	–	3 877	93	21	12	22	3 864
$40,000 to $49,999	454	42	308	3	4 329	93	19	26	20	4 312
$50,000 to $59,999	323	14	787	8	4 321	46	18	29	20	4 305
$60,000 to $69,999	383	7	818	24	3 690	32	14	24	20	3 671
$70,000 to $79,999	297	3	708	40	2 410	9	1	8	10	2 402
$80,000 to $89,999	171	2	514	33	1 665	8	9	6	9	1 659
$90,000 to $99,999	113	–	434	14	1 062	6	2	4	3	1 059
$100,000 to $124,999	124	–	335	19	1 096	2	1	6	–	1 096
$125,000 to $149,999	71	–	108	2	641	–	2	4	2	639
$150,000 to $174,999	45	–	55	7	304	–	1	3	–	304
$175,000 to $199,999	26	–	22	5	222	–	–	2	–	222
$200,000 to $249,999	28	–	10	2	180	–	–	1	–	180
$250,000 to $299,999	14	–	2	2	88	–	–	2	–	88
$300,000 to $399,999	6	–	5	–	72	–	–	3	–	72
$400,000 to $499,999	3	–	1	–	17	–	–	–	–	17
$500,000 or more	3	–	2	–	15	–	1	–	–	15
Median (dollars)	48 400	32 600	71 100	81 200	53 800	38 400	43 900	58 500	51 300	53 800
Mean (dollars)	59 400	31 900	76 700	92 400	61 700	39 900	52 000	76 100	52 700	61 700
Owner-occupied mobile homes or trailers	**100**	**18**	**1**	**–**	**1 041**	**2**	**10**	**7**	**7**	**1 037**
Median (dollars)	10 000–	13 800	52 500	–	10 000–	10 000	10 000–	10 000–	10 000–	10 000–
Mean (dollars)	13 400	17 400	52 500	–	13 300	10 800	11 100	10 200	10 500	13 300
CONTRACT RENT										
Specified renter-occupied housing units	**2 119**	**586**	**2 039**	**1 254**	**23 985**	**701**	**219**	**209**	**268**	**23 815**
Less than $100	222	145	50	6	896	54	16	21	9	892
$100 to $149	219	83	71	2	1 115	36	9	15	14	1 106
$150 to $199	290	101	101	2	2 599	97	35	24	33	2 576
$200 to $249	400	85	46	16	3 647	138	36	34	39	3 626
$250 to $299	386	93	102	95	5 381	193	57	34	65	5 343
$300 to $349	214	31	339	288	3 771	90	29	34	50	3 739
$350 to $399	146	26	497	242	2 551	36	18	23	31	2 528
$400 to $449	74	5	418	260	1 286	18	7	4	6	1 283
$450 to $499	45	1	166	151	904	17	7	10	11	895
$500 to $549	13	–	80	71	363	4	1	3	1	362
$550 to $599	2	–	83	88	234	1	2	2	3	231
$600 to $649	3	–	28	24	128	–	–	–	2	126
$650 to $699	–	–	11	4	58	1	–	–	1	58
$700 to $749	–	–	5	1	103	–	–	–	–	103
$750 to $999	–	–	8	1	167	–	1	–	1	167
$1,000 or more	2	–	–	1	128	–	–	1	–	128
No cash rent	103	16	34	2	654	16	1	4	2	652
Median (dollars)	234	180	376	396	282	254	258	263	275	282
Mean (dollars)	235	180	373	406	297	249	260	264	283	297
MEALS INCLUDED IN RENT										
Specified renter-occupied housing units	**2 119**	**586**	**2 039**	**1 254**	**23 985**	**701**	**219**	**209**	**268**	**23 815**
With meals included in rent	3	1	4	4	327	4	1	2	1	326
No meals included in rent	2 013	569	2 001	1 248	23 004	681	217	203	265	22 837
No cash rent	103	16	34	2	654	16	1	4	2	652

TIPSII [UPF] GH129 CENSUS90 72583600 06/22/92 4:52 PM MACHINE: C DATA:CENSUS90*H1TIPSDA29. 06/18/92 13:30:56 TAPE: NONE FRAME: 250
TSF:CENSUS90*92. 06/18/92 13:31:35 UTF:CENSUS90*93. 06/18/92 13:31:35 META:CENSUS90*H1TABLES29. 06/18/92 13:47:14

Table 62. **Age of Householder and Financial Characteristics of Housing Units by Race and Hispanic Origin of Householder: 1990**—Con.

[Threshold and complementary threshold are 400 persons. For definitions of terms and meanings of symbols, see text]

Place and [In Selected States] County Subdivision [10,000 or More Persons]	University City city					Warrensburg city		Webster Groves city	
	White	Black	Asian or Pacific Islander	Hispanic origin (of any race)	White, not of Hispanic origin	White	Black	White	Black
Occupied housing units	**9 375**	**6 789**	**337**	**150**	**9 290**	**4 579**	**291**	**8 301**	**574**
AGE OF HOUSEHOLDER									
Owner-occupied housing units	**5 299**	**4 333**	**78**	**71**	**5 250**	**2 002**	**79**	**7 081**	**402**
Under 25 years	33	24	1	1	32	60	–	43	3
25 to 34 years	828	434	15	15	816	308	12	1 106	34
35 to 44 years	1 352	1 020	18	14	1 343	416	18	1 835	72
45 to 54 years	798	1 191	16	12	792	316	11	1 103	55
55 to 64 years	670	953	14	14	662	317	16	978	94
65 to 74 years	777	541	7	7	771	287	11	1 060	87
75 years and over	841	170	7	8	834	298	11	956	57
Renter-occupied housing units	**4 076**	**2 456**	**259**	**79**	**4 040**	**2 577**	**212**	**1 220**	**172**
Under 25 years	660	190	65	18	652	1 174	75	54	7
25 to 34 years	1 193	887	118	36	1 173	651	80	317	54
35 to 44 years	538	716	40	16	534	280	31	210	42
45 to 54 years	222	282	8	1	222	99	10	73	15
55 to 64 years	197	150	7	4	194	78	6	77	8
65 to 74 years	344	139	13	3	344	110	4	122	21
75 years and over	922	92	8	1	921	185	6	367	25
HOUSEHOLDER 65 YEARS AND OVER									
Occupied housing units	**2 884**	**942**	**35**	**19**	**2 870**	**880**	**32**	**2 505**	**190**
1-person households	1 636	296	11	9	1 630	494	17	1 177	84
Mean number of persons per room	.29	.42	.47	.30	.29	.29	.39	.29	.41
Units in structure:									
1, detached or attached	1 478	703	14	14	1 465	614	25	1 928	156
2 or more	1 382	231	21	5	1 381	235	4	546	34
Mobile home, trailer, or other	24	8	–	–	24	31	3	31	–
Specified owner	1 356	607	12	14	1 343	515	18	1 772	126
Mean value (dollars)	98 800	61 000	97 500	62 500	99 200	62 700	22 400	109 300	46 900
Specified renter	1 263	227	21	4	1 262	290	10	486	46
Mean contract rent (dollars)	511	297	220	456	511	276	166	676	164
VALUE									
Specified owner-occupied housing units	**4 621**	**3 822**	**69**	**56**	**4 579**	**1 746**	**62**	**6 537**	**365**
Less than $20,000	22	54	1	–	22	38	16	10	21
$20,000 to $29,999	68	104	–	1	67	84	9	14	27
$30,000 to $39,999	195	448	2	6	190	203	9	27	54
$40,000 to $49,999	288	1 068	5	8	282	257	6	101	74
$50,000 to $59,999	219	817	6	5	215	216	6	248	61
$60,000 to $69,999	194	498	5	4	193	258	3	493	61
$70,000 to $79,999	216	277	2	5	213	234	9	713	36
$80,000 to $89,999	268	175	5	3	267	157	1	884	9
$90,000 to $99,999	262	105	2	2	261	104	–	765	7
$100,000 to $124,999	631	117	11	8	623	106	–	1 022	7
$125,000 to $149,999	771	90	11	4	767	44	3	707	5
$150,000 to $174,999	545	36	8	3	542	20	–	483	–
$175,000 to $199,999	316	14	7	3	314	7	–	274	–
$200,000 to $249,999	343	8	3	2	342	14	–	335	2
$250,000 to $299,999	175	7	1	2	173	2	–	203	1
$300,000 to $399,999	85	2	–	–	85	1	–	209	–
$400,000 to $499,999	19	2	–	–	19	1	–	40	–
$500,000 or more	4	–	–	–	4	–	–	9	–
Median (dollars)	122 900	52 400	114 800	75 000	123 300	63 200	37 000	100 300	50 800
Mean (dollars)	130 100	60 100	116 700	97 100	130 400	67 500	43 700	125 900	54 200
Owner-occupied mobile homes or trailers	**2**	**6**	**–**	**–**	**2**	**67**	**9**	**2**	**–**
Median (dollars)	42 500	57 500	–	–	42 500	10 000–	10 000–	27 500	–
Mean (dollars)	42 500	59 200	–	–	42 500	13 500	10 300	27 500	–
CONTRACT RENT									
Specified renter-occupied housing units	**4 070**	**2 424**	**259**	**79**	**4 034**	**2 554**	**211**	**1 204**	**169**
Less than $100	38	131	7	–	38	86	6	14	31
$100 to $149	85	52	10	1	85	138	8	11	23
$150 to $199	54	58	5	1	54	359	41	13	26
$200 to $249	81	106	13	1	81	322	36	48	13
$250 to $299	278	259	32	6	275	383	35	73	12
$300 to $349	352	360	33	8	349	475	42	92	14
$350 to $399	756	564	46	23	747	348	20	156	9
$400 to $449	850	451	56	12	842	155	8	101	3
$450 to $499	399	198	15	9	397	78	4	85	9
$500 to $549	286	126	11	7	282	43	2	90	5
$550 to $599	229	49	13	3	227	30	–	92	4
$600 to $649	176	21	9	5	172	20	1	45	3
$650 to $699	91	7	4	1	90	7	–	57	–
$700 to $749	63	4	–	–	63	5	–	81	–
$750 to $999	92	3	1	–	92	18	–	107	–
$1,000 or more	172	1	1	1	172	9	–	80	–
No cash rent	68	34	3	1	68	78	8	59	17
Median (dollars)	415	370	380	398	415	293	265	485	193
Mean (dollars)	464	356	377	424	464	297	268	547	234
MEALS INCLUDED IN RENT									
Specified renter-occupied housing units	**4 070**	**2 424**	**259**	**79**	**4 034**	**2 554**	**211**	**1 204**	**169**
With meals included in rent	39	5	1	–	39	31	1	204	–
No meals included in rent	3 963	2 385	255	78	3 927	2 445	202	941	152
No cash rent	68	34	3	1	68	78	8	59	17

TIPSII [UPF] GH129 CENSUS90 72583600 06/22/92 4:52 PM MACHINE: C DATA:CENSUS90*H1TIPSDA29. 06/18/92 13:30:56 TAPE: NONE FRAME: 251
TSF:CENSUS90*92. 06/18/92 13:31:35 UTF:CENSUS90*93. 06/18/92 13:31:35 META:CENSUS90*H1TABLES29. 06/18/92 13:47:14

Table 63. **Occupancy, Structural, and Utilization Characteristics of Housing Units With a Householder of Selected Racial Groups: 1990**

[Threshold is 400 persons. For definitions of terms and meanings of symbols, see text]

Place and [In Selected States] County Subdivision [10,000 or More Persons]	Cape Girardeau city	Chesterfield city		Clayton city	Columbia city				Creve Coeur city
	All Asian	All Asian	Chinese	All Asian	All Asian	Chinese	Asian Indian	Korean	All Asian
Occupied housing units	**141**	**367**	**138**	**151**	**990**	**412**	**147**	**155**	**131**
POPULATION									
Persons in occupied housing units	320	1 357	527	397	2 434	937	401	381	449
Per occupied housing unit	2.27	3.70	3.82	2.63	2.46	2.27	2.73	2.46	3.43
Owner-occupied housing units	136	1 181	498	141	571	125	184	36	350
Per owner-occupied housing unit	3.24	3.88	3.89	3.36	3.71	3.47	3.76	3.60	3.80
Renter-occupied housing units	184	176	29	256	1 863	812	217	345	99
Per renter-occupied housing unit	1.86	2.79	2.90	2.35	2.23	2.16	2.21	2.38	2.54
TENURE									
Owner-occupied housing units	42	304	128	42	154	36	49	10	92
Percent of occupied housing units	29.8	82.8	92.8	27.8	15.6	8.7	33.3	6.5	70.2
Renter-occupied housing units	99	63	10	109	836	376	98	145	39
UNITS IN STRUCTURE									
Occupied housing units	**141**	**367**	**138**	**151**	**990**	**412**	**147**	**155**	**131**
1, detached	47	307	125	36	142	42	45	12	84
1, attached	–	10	3	2	26	10	4	3	8
2	11	–	–	4	36	16	5	2	–
3 or 4	20	4	1	31	91	46	8	9	2
5 to 9	27	8	3	51	204	73	31	35	13
10 to 19	21	21	3	21	291	150	31	54	16
20 to 49	8	12	2	6	82	36	8	25	5
50 or more	2	1	–	–	73	34	8	12	1
Mobile home or trailer	2	2	–	–	35	2	3	2	–
Other	3	2	1	–	10	3	4	1	2
ROOMS									
Owner-occupied housing units	**42**	**304**	**128**	**42**	**154**	**36**	**49**	**10**	**92**
1 room	–	–	–	–	–	–	–	–	–
2 rooms	2	–	–	1	12	2	3	–	1
3 rooms	1	1	1	3	25	7	2	1	–
4 rooms	4	19	13	2	19	3	5	3	3
5 rooms	8	6	2	5	12	2	5	–	2
6 rooms	3	11	6	9	26	7	10	2	3
7 rooms	7	35	15	9	15	4	4	2	18
8 rooms	10	131	59	5	13	5	5	–	24
9 or more rooms	7	101	32	8	32	6	15	2	41
Median	6.9	8.1	8.0	6.6	5.8	6.1	6.4	6.0	8.3
Renter-occupied housing units	**99**	**63**	**10**	**109**	**836**	**376**	**98**	**145**	**39**
1 room	7	2	–	7	170	105	12	18	1
2 rooms	25	13	3	14	184	87	21	34	12
3 rooms	28	10	2	20	171	73	27	18	10
4 rooms	27	10	1	40	222	83	27	63	7
5 rooms	7	10	2	18	55	16	6	6	7
6 rooms	3	5	1	6	20	7	2	5	2
7 rooms	1	5	1	3	10	2	3	–	–
8 rooms	–	6	–	1	1	–	–	1	–
9 or more rooms	1	2	–	–	3	3	–	–	–
Median	3.1	4.1	3.5	3.8	2.9	2.5	3.1	3.5	3.1
PERSONS IN UNIT									
Owner-occupied housing units	**42**	**304**	**128**	**42**	**154**	**36**	**49**	**10**	**92**
1 person	5	7	3	2	16	6	3	–	2
2 persons	8	41	19	14	19	3	5	2	15
3 persons	12	53	24	5	27	8	9	2	16
4 persons	9	124	46	13	53	12	23	5	34
5 persons	6	51	21	5	20	3	6	–	18
6 persons	1	17	10	2	13	3	2	1	5
7 or more persons	1	11	5	1	6	1	1	–	2
Median	3.17	3.91	3.89	3.50	3.78	3.58	3.83	3.70	3.88
Renter-occupied housing units	**99**	**63**	**10**	**109**	**836**	**376**	**98**	**145**	**39**
1 person	43	16	2	34	259	108	30	35	15
2 persons	41	17	4	28	288	149	36	43	4
3 persons	8	9	1	29	171	77	15	46	7
4 persons	2	11	1	12	88	35	15	19	11
5 persons	4	7	1	5	22	7	2	2	1
6 persons	–	1	–	1	4	–	–	–	1
7 or more persons	1	2	1	–	4	–	–	–	–
Median	1.66	2.41	2.25	2.23	2.05	2.04	2.03	2.37	2.57
PERSONS PER ROOM									
Owner-occupied housing units	**42**	**304**	**128**	**42**	**154**	**36**	**49**	**10**	**92**
0.50 or less	23	218	84	25	70	19	26	5	62
0.51 to 0.75	14	62	29	11	32	8	13	1	24
0.76 to 1.00	3	14	8	1	20	2	5	3	4
1.01 to 1.50	2	10	7	4	14	3	1	1	1
1.51 or more	–	–	–	1	18	4	4	–	1
Mean	.49	.48	.50	.50	.62	.58	.55	.59	.45
Renter-occupied housing units	**99**	**63**	**10**	**109**	**836**	**376**	**98**	**145**	**39**
0.50 or less	58	33	4	55	249	77	36	53	17
0.51 to 0.75	21	9	1	20	162	77	19	26	4
0.76 to 1.00	16	10	2	21	270	139	28	38	9
1.01 to 1.50	2	7	2	6	72	35	8	17	6
1.51 or more	2	4	1	7	83	48	7	11	3
Mean	.58	.63	.74	.62	.76	.82	.71	.75	.76

TIPSII [UPF] GH129 CENSUS90 72583600 06/22/92 4:52 PM MACHINE: C DATA:CENSUS90*H1TIPSDA29. 06/18/92 13:30:56 TAPE: NONE FRAME: 252
TSF:CENSUS90*92. 06/18/92 13:31:35 UTF:CENSUS90*93. 06/18/92 13:31:35 META:CENSUS90*H1TABLES29. 06/18/92 13:47:14

Table 63. **Occupancy, Structural, and Utilization Characteristics of Housing Units With a Householder of Selected Racial Groups: 1990**—Con.

[Threshold is 400 persons. For definitions of terms and meanings of symbols, see text]

Place and [In Selected States] County Subdivision [10,000 or More Persons]	Fort Leonard Wood CDP	Independence city			Joplin city	Kansas City city		
	All Asian	American Indian	All Asian	All Pacific Islander	American Indian	American Indian	All Asian	Chinese
Occupied housing units	**29**	**253**	**174**	**102**	**322**	**812**	**1 536**	**266**
POPULATION								
Persons in occupied housing units	102	695	565	454	778	2 119	4 473	624
Per occupied housing unit	3.52	2.75	3.25	4.45	2.42	2.61	2.91	2.35
Owner-occupied housing units	5	389	384	255	373	1 141	2 201	250
Per owner-occupied housing unit	5.00	2.84	3.80	4.72	2.44	2.90	3.63	3.25
Renter-occupied housing units	97	306	181	199	405	978	2 272	374
Per renter-occupied housing unit	3.46	2.64	2.48	4.15	2.40	2.33	2.44	1.98
TENURE								
Owner-occupied housing units	1	137	101	54	153	393	606	77
Percent of occupied housing units	3.4	54.2	58.0	52.9	47.5	48.4	39.5	28.9
Renter-occupied housing units	28	116	73	48	169	419	930	189
UNITS IN STRUCTURE								
Occupied housing units	**29**	**253**	**174**	**102**	**322**	**812**	**1 536**	**266**
1, detached	3	170	97	58	235	508	644	77
1, attached	17	7	11	9	3	26	91	13
2	5	21	10	9	17	27	53	4
3 or 4	3	12	21	8	20	44	118	27
5 to 9	–	8	14	3	21	58	177	37
10 to 19	–	13	9	8	13	55	168	36
20 to 49	–	5	5	4	7	42	146	47
50 or more	–	3	–	–	1	31	114	22
Mobile home or trailer	–	11	4	3	2	11	13	2
Other	1	3	3	–	3	10	12	1
ROOMS								
Owner-occupied housing units	**1**	**137**	**101**	**54**	**153**	**393**	**606**	**77**
1 room	–	–	–	–	–	–	2	–
2 rooms	–	–	2	3	1	4	33	2
3 rooms	1	2	16	–	3	2	93	8
4 rooms	–	19	14	10	28	34	86	16
5 rooms	–	33	18	7	47	99	113	9
6 rooms	–	41	26	12	33	116	123	16
7 rooms	–	24	11	7	21	61	73	13
8 rooms	–	13	8	3	9	34	43	10
9 or more rooms	–	5	6	12	11	43	40	3
Median	3.0	5.9	5.5	6.1	5.4	6.0	5.3	5.7
Renter-occupied housing units	**28**	**116**	**73**	**48**	**169**	**419**	**930**	**189**
1 room	–	2	1	1	7	17	133	45
2 rooms	4	10	12	7	13	39	190	49
3 rooms	5	18	16	5	34	88	225	39
4 rooms	8	42	23	14	52	89	196	37
5 rooms	6	18	13	11	32	80	120	13
6 rooms	4	15	6	7	24	64	44	5
7 rooms	1	7	1	2	3	22	11	–
8 rooms	–	1	–	1	3	8	6	–
9 or more rooms	–	3	1	–	1	12	5	1
Median	4.1	4.2	3.8	4.3	4.1	4.2	3.1	2.5
PERSONS IN UNIT								
Owner-occupied housing units	**1**	**137**	**101**	**54**	**153**	**393**	**606**	**77**
1 person	–	27	9	6	44	73	72	7
2 persons	–	42	20	5	54	115	125	24
3 persons	–	25	14	6	21	91	87	13
4 persons	–	21	29	10	18	56	162	16
5 persons	1	17	14	6	12	30	81	14
6 persons	–	3	7	8	3	13	40	2
7 or more persons	–	2	8	13	1	15	39	1
Median	5.00	2.49	3.76	4.50	2.10	2.59	3.62	3.08
Renter-occupied housing units	**28**	**116**	**73**	**48**	**169**	**419**	**930**	**189**
1 person	–	36	19	5	49	165	336	79
2 persons	6	26	23	8	56	96	269	63
3 persons	10	25	17	7	31	71	135	30
4 persons	6	10	8	11	21	50	92	12
5 persons	5	12	4	5	6	22	43	2
6 persons	1	6	1	3	5	9	19	–
7 or more persons	–	1	1	9	1	6	36	3
Median	3.30	2.35	2.26	3.86	2.13	1.96	1.98	1.75
PERSONS PER ROOM								
Owner-occupied housing units	**1**	**137**	**101**	**54**	**153**	**393**	**606**	**77**
0.50 or less	–	86	40	19	113	257	245	41
0.51 to 0.75	–	36	19	10	24	88	123	14
0.76 to 1.00	–	11	23	13	14	36	106	11
1.01 to 1.50	–	3	12	7	2	8	78	8
1.51 or more	1	1	7	5	–	4	54	3
Mean	1.67	.48	.69	.74	.42	.46	.68	.58
Renter-occupied housing units	**28**	**116**	**73**	**48**	**169**	**419**	**930**	**189**
0.50 or less	6	62	36	12	92	246	360	60
0.51 to 0.75	6	23	14	6	42	84	125	29
0.76 to 1.00	9	21	12	16	28	62	265	72
1.01 to 1.50	5	7	7	7	5	16	88	15
1.51 or more	2	3	4	7	2	11	92	13
Mean	.84	.60	.64	.97	.58	.53	.75	.73

TIPSII [UPF] GH129 CENSUS90 72583600 06/22/92 4:52 PM MACHINE: C DATA:CENSUS90*H1TIPSDA29. 06/18/92 13:30:56 TAPE: NONE FRAME: 253
TSF:CENSUS90*92. 06/18/92 13:31:35 UTF:CENSUS90*93. 06/18/92 13:31:35 META:CENSUS90*H1TABLES29. 06/18/92 13:47:14

Table 63. **Occupancy, Structural, and Utilization Characteristics of Housing Units With a Householder of Selected Racial Groups: 1990**—Con.

[Threshold is 400 persons. For definitions of terms and meanings of symbols, see text]

Place and [In Selected States] County Subdivision [10,000 or More Persons]	Kansas City city—Con.				Maryland Heights city	Rolla city	St. Charles city
	Filipino	Asian Indian	Korean	Vietnamese	All Asian	All Asian	All Asian
Occupied housing units	**239**	**189**	**126**	**327**	**193**	**266**	**104**
POPULATION							
Persons in occupied housing units	689	512	353	1 223	558	581	327
Per occupied housing unit	2.88	2.71	2.80	3.74	2.89	2.18	3.14
Owner-occupied housing units	449	220	174	584	350	97	165
Per owner-occupied housing unit	3.48	3.44	3.55	4.49	3.54	3.23	3.84
Renter-occupied housing units	240	292	179	639	208	484	162
Per renter-occupied housing unit	2.18	2.34	2.32	3.24	2.21	2.05	2.66
TENURE							
Owner-occupied housing units	129	64	49	130	99	30	43
Percent of occupied housing units	54.0	33.9	38.9	39.8	51.3	11.3	41.3
Renter-occupied housing units	110	125	77	197	94	236	61
UNITS IN STRUCTURE							
Occupied housing units	**239**	**189**	**126**	**327**	**193**	**266**	**104**
1, detached	137	75	50	128	95	52	41
1, attached	3	10	6	43	8	9	7
2	5	6	5	21	–	24	1
3 or 4	18	5	9	37	15	33	7
5 to 9	18	21	9	54	15	62	12
10 to 19	26	22	29	17	32	42	21
20 to 49	17	29	9	9	24	42	11
50 or more	11	19	9	8	–	–	2
Mobile home or trailer	3	1	–	4	1	–	–
Other	1	1	–	6	3	2	2
ROOMS							
Owner-occupied housing units	**129**	**64**	**49**	**130**	**99**	**30**	**43**
1 room	1	–	1	–	–	–	–
2 rooms	11	–	–	13	–	1	1
3 rooms	25	9	11	23	9	5	1
4 rooms	16	4	8	21	6	2	3
5 rooms	16	11	7	32	13	4	3
6 rooms	23	16	7	23	23	6	5
7 rooms	16	10	7	7	25	6	8
8 rooms	6	5	4	6	15	3	6
9 or more rooms	15	9	4	5	8	3	16
Median	5.2	6.0	5.1	4.8	6.4	6.0	7.6
Renter-occupied housing units	**110**	**125**	**77**	**197**	**94**	**236**	**61**
1 room	12	17	13	17	3	78	2
2 rooms	25	18	18	34	15	63	13
3 rooms	31	35	12	50	24	50	12
4 rooms	19	27	16	48	28	31	17
5 rooms	16	13	15	34	13	6	13
6 rooms	6	8	3	10	8	5	3
7 rooms	1	3	–	3	3	1	1
8 rooms	–	4	–	–	–	–	–
9 or more rooms	–	–	–	1	–	2	–
Median	3.1	3.3	3.1	3.4	3.7	2.1	3.7
PERSONS IN UNIT							
Owner-occupied housing units	**129**	**64**	**49**	**130**	**99**	**30**	**43**
1 person	13	9	5	8	9	3	2
2 persons	32	9	10	17	18	4	11
3 persons	17	11	5	20	19	9	6
4 persons	37	23	17	31	32	12	8
5 persons	18	6	6	20	14	1	9
6 persons	5	4	6	13	3	1	3
7 or more persons	7	2	–	21	4	–	4
Median	3.57	3.63	3.76	4.15	3.61	3.39	3.81
Renter-occupied housing units	**110**	**125**	**77**	**197**	**94**	**236**	**61**
1 person	53	50	26	41	36	94	13
2 persons	26	37	24	45	27	66	21
3 persons	12	15	9	42	12	49	10
4 persons	8	11	14	28	14	24	10
5 persons	6	7	2	14	4	3	5
6 persons	2	1	2	9	1	–	2
7 or more persons	3	4	–	18	–	–	–
Median	1.58	1.84	2.02	2.80	1.91	1.86	2.33
PERSONS PER ROOM							
Owner-occupied housing units	**129**	**64**	**49**	**130**	**99**	**30**	**43**
0.50 or less	55	30	17	28	48	13	26
0.51 to 0.75	23	18	9	22	29	8	10
0.76 to 1.00	25	10	8	33	13	7	4
1.01 to 1.50	14	5	11	26	7	1	2
1.51 or more	12	1	4	21	2	1	1
Mean	.65	.56	.66	.94	.56	.55	.51
Renter-occupied housing units	**110**	**125**	**77**	**197**	**94**	**236**	**61**
0.50 or less	60	56	29	51	53	46	22
0.51 to 0.75	9	18	9	32	16	33	15
0.76 to 1.00	23	36	21	52	16	104	18
1.01 to 1.50	7	4	9	31	6	26	3
1.51 or more	11	11	9	31	3	27	3
Mean	.68	.68	.74	.93	.59	.86	.73

TIPSII [UPF] GH129 CENSUS90 72583600 06/22/92 4:52 PM MACHINE: C DATA:CENSUS90*H1TIPSDA29. 06/18/92 13:30:56 TAPE: NONE FRAME: 254
TSF:CENSUS90*92. 06/18/92 13:31:35 UTF:CENSUS90*93. 06/18/92 13:31:35 META:CENSUS90*H1TABLES29. 06/18/92 13:47:14

Table 63. **Occupancy, Structural, and Utilization Characteristics of Housing Units With a Householder of Selected Racial Groups: 1990**—Con.

[Threshold is 400 persons. For definitions of terms and meanings of symbols, see text]

Place and [In Selected States] County Subdivision [10,000 or More Persons]	St. Louis city					St. Peters city	Springfield city		University City city
	American Indian	All Asian	Chinese	Filipino	Vietnamese	All Asian	American Indian	All Asian	All Asian
Occupied housing units	**403**	**1 263**	**303**	**139**	**291**	**98**	**358**	**342**	**334**
POPULATION									
Persons in occupied housing units	958	3 340	726	335	982	324	902	1 076	821
Per occupied housing unit	2.38	2.64	2.40	2.41	3.37	3.31	2.52	3.15	2.46
Owner-occupied housing units	331	954	276	148	181	268	335	521	219
Per owner-occupied housing unit	2.59	3.40	3.33	3.15	4.02	3.35	2.45	3.62	2.81
Renter-occupied housing units	627	2 386	450	187	801	56	567	555	602
Per renter-occupied housing unit	2.28	2.43	2.05	2.03	3.26	3.11	2.57	2.80	2.35
TENURE									
Owner-occupied housing units	128	281	83	47	45	80	137	144	78
Percent of occupied housing units	31.8	22.2	27.4	33.8	15.5	81.6	38.3	42.1	23.4
Renter-occupied housing units	275	982	220	92	246	18	221	198	256
UNITS IN STRUCTURE									
Occupied housing units	**403**	**1 263**	**303**	**139**	**291**	**98**	**358**	**342**	**334**
1, detached	126	228	56	37	35	78	218	165	74
1, attached	14	46	9	8	17	6	4	8	11
2	91	205	47	21	87	–	27	17	23
3 or 4	83	281	48	26	103	1	15	26	71
5 to 9	26	80	22	7	14	2	20	48	57
10 to 19	16	87	34	10	15	10	24	31	27
20 to 49	11	102	29	8	10	–	24	26	22
50 or more	26	221	55	21	8	–	7	10	49
Mobile home or trailer	1	–	–	–	–	1	17	8	–
Other	9	13	3	1	2	–	2	3	–
ROOMS									
Owner-occupied housing units	**128**	**281**	**83**	**47**	**45**	**80**	**137**	**144**	**78**
1 room	–	4	2	–	–	–	–	–	–
2 rooms	1	17	2	2	5	1	1	2	2
3 rooms	7	28	11	3	8	6	2	19	2
4 rooms	20	44	12	7	10	8	35	7	4
5 rooms	40	71	21	13	12	15	42	47	13
6 rooms	22	51	15	6	5	16	34	28	17
7 rooms	16	24	8	4	5	17	12	17	17
8 rooms	7	17	7	3	–	9	6	10	12
9 or more rooms	15	25	5	9	–	8	5	14	11
Median	5.4	5.2	5.2	5.4	4.4	6.1	5.2	5.4	6.6
Renter-occupied housing units	**275**	**982**	**220**	**92**	**246**	**18**	**221**	**198**	**256**
1 room	8	145	41	13	15	1	10	22	23
2 rooms	27	163	41	12	42	3	14	41	48
3 rooms	105	335	70	32	105	3	41	41	50
4 rooms	66	214	45	20	55	4	77	42	71
5 rooms	42	78	19	7	20	3	51	35	37
6 rooms	21	31	2	5	8	3	15	11	21
7 rooms	3	13	1	3	1	1	8	3	4
8 rooms	2	2	1	–	–	–	4	1	2
9 or more rooms	1	1	–	–	–	–	1	2	–
Median	3.5	3.0	2.9	3.2	3.1	4.0	4.1	3.4	3.6
PERSONS IN UNIT									
Owner-occupied housing units	**128**	**281**	**83**	**47**	**45**	**80**	**137**	**144**	**78**
1 person	36	50	17	7	4	8	35	14	11
2 persons	43	53	18	9	5	14	48	27	27
3 persons	15	59	17	12	8	21	29	26	17
4 persons	18	53	10	12	13	22	17	40	13
5 persons	9	29	8	5	7	10	3	21	9
6 persons	3	15	5	–	2	4	2	8	1
7 or more persons	4	22	8	2	6	1	3	8	–
Median	2.15	3.14	2.88	3.13	3.92	3.36	2.20	3.63	2.56
Renter-occupied housing units	**275**	**982**	**220**	**92**	**246**	**18**	**221**	**198**	**256**
1 person	119	360	93	42	34	4	67	51	68
2 persons	67	267	73	28	63	4	62	52	79
3 persons	27	133	28	8	55	2	35	42	69
4 persons	36	115	13	7	46	4	24	24	33
5 persons	13	53	9	5	24	2	25	11	6
6 persons	8	33	2	2	12	2	7	9	–
7 or more persons	5	21	2	–	12	–	1	9	1
Median	1.78	1.99	1.73	1.64	2.97	3.00	2.20	2.42	2.26
PERSONS PER ROOM									
Owner-occupied housing units	**128**	**281**	**83**	**47**	**45**	**80**	**137**	**144**	**78**
0.50 or less	87	130	42	25	10	42	98	58	56
0.51 to 0.75	26	52	16	11	6	21	26	31	13
0.76 to 1.00	12	51	11	8	13	10	8	31	8
1.01 to 1.50	2	29	7	2	8	5	5	19	1
1.51 or more	1	19	7	1	8	2	–	5	–
Mean	.44	.63	.62	.52	.91	.54	.45	.63	.42
Renter-occupied housing units	**275**	**982**	**220**	**92**	**246**	**18**	**221**	**198**	**256**
0.50 or less	150	358	92	48	44	6	112	67	100
0.51 to 0.75	46	168	35	18	52	4	44	30	55
0.76 to 1.00	54	255	61	14	71	2	50	56	68
1.01 to 1.50	19	95	14	4	37	2	11	26	24
1.51 or more	6	106	18	8	42	4	4	19	9
Mean	.61	.79	.71	.63	1.02	.78	.62	.81	.66

TIPSII [UPF] GH129 CENSUS90 72583600 06/22/92 4:52 PM MACHINE: C DATA:CENSUS90*H1TIPSDA29. 06/18/92 13:30:56 TAPE: NONE FRAME: 255
TSF:CENSUS90*92. 06/18/92 13:31:35 UTF:CENSUS90*93. 06/18/92 13:31:35 META:CENSUS90*H1TABLES29. 06/18/92 13:47:14

Table 64. **Age of Householder and Financial Characteristics of Housing Units With a Householder of Selected Racial Groups: 1990**

[Threshold is 400 persons. For definitions of terms and meanings of symbols, see text]

Place and [In Selected States] County Subdivision [10,000 or More Persons]	Cape Girardeau city	Chesterfield city		Clayton city	Columbia city				Creve Coeur city
	All Asian	All Asian	Chinese	All Asian	All Asian	Chinese	Asian Indian	Korean	All Asian
Occupied housing units	**141**	**367**	**138**	**151**	**990**	**412**	**147**	**155**	**131**
AGE OF HOUSEHOLDER									
Owner-occupied housing units	**42**	**304**	**128**	**42**	**154**	**36**	**49**	**10**	**92**
Under 25 years	–	2	1	1	4	2	1	–	–
25 to 34 years	8	24	13	3	21	6	5	1	3
35 to 44 years	14	121	55	9	54	12	18	3	22
45 to 54 years	12	119	42	18	51	9	19	3	43
55 to 64 years	7	30	12	6	21	5	5	3	17
65 to 74 years	–	6	4	3	2	1	1	–	7
75 years and over	1	2	1	2	1	1	–	–	–
Renter-occupied housing units	**99**	**63**	**10**	**109**	**836**	**376**	**98**	**145**	**39**
Under 25 years	53	5	–	9	139	44	21	20	3
25 to 34 years	30	24	5	44	470	258	54	92	18
35 to 44 years	9	18	2	39	163	56	18	27	13
45 to 54 years	6	11	2	12	39	15	3	4	4
55 to 64 years	–	4	1	3	13	2	2	1	–
65 to 74 years	1	1	–	1	12	1	–	1	–
75 years and over	–	–	–	1	–	–	–	–	1
HOUSEHOLDER 65 YEARS AND OVER									
Occupied housing units	**2**	**9**	**5**	**7**	**15**	**3**	**1**	**1**	**8**
1-person households	2	–	–	1	4	–	–	1	–
Mean number of persons per room	.29	.42	.32	.38	.55	.62	.40	.33	.39
Units in structure:									
1, detached or attached	1	8	5	6	6	2	1	1	7
2 or more	1	1	–	1	8	–	–	–	1
Mobile home, trailer, or other	–	–	–	–	1	1	–	–	–
Specified owner	1	8	5	5	3	2	1	–	6
Mean value (dollars)	52 500	143 800	137 500	247 500	54 200	50 000	62 500	–	235 400
Specified renter	1	1	–	2	12	1	–	1	1
Mean contract rent (dollars)	137	1 250	–	782	264	213	–	237	463
VALUE									
Specified owner-occupied housing units	**37**	**280**	**116**	**35**	**105**	**29**	**36**	**8**	**86**
Less than $20,000	1	3	3	–	1	–	–	1	–
$20,000 to $29,999	–	3	3	–	3	1	–	–	1
$30,000 to $39,999	1	–	–	1	2	1	–	–	–
$40,000 to $49,999	4	–	–	–	6	3	1	–	–
$50,000 to $59,999	5	–	–	–	12	3	2	–	1
$60,000 to $69,999	6	–	–	–	9	2	5	–	–
$70,000 to $79,999	1	–	–	–	10	2	2	–	1
$80,000 to $89,999	4	–	–	–	15	5	6	1	1
$90,000 to $99,999	1	–	–	–	11	3	6	2	1
$100,000 to $124,999	4	25	14	3	15	6	3	2	4
$125,000 to $149,999	2	65	31	1	5	–	4	–	6
$150,000 to $174,999	4	46	21	3	2	1	1	–	7
$175,000 to $199,999	2	31	11	6	4	1	2	–	8
$200,000 to $249,999	–	69	23	6	3	1	1	1	13
$250,000 to $299,999	1	21	6	9	3	–	2	–	14
$300,000 to $399,999	1	10	3	1	1	–	–	–	11
$400,000 to $499,999	–	6	1	2	2	–	1	–	8
$500,000 or more	–	1	–	3	1	–	–	1	10
Median (dollars)	81 300	173 900	158 300	229 200	86 300	85 000	93 300	100 000	250 000
Mean (dollars)	101 800	190 200	170 200	257 000	109 800	90 000	120 800	166 800	284 600
Owner-occupied mobile homes or trailers	**1**	**–**	**–**	**–**	**29**	**1**	**2**	**1**	**–**
Median (dollars)	10 000–	–	–	–	10 000–	12 500	10 000–	17 500	–
Mean (dollars)	9 000	–	–	–	14 000	12 500	9 000	17 500	–
CONTRACT RENT									
Specified renter-occupied housing units	**99**	**63**	**10**	**109**	**835**	**376**	**97**	**145**	**39**
Less than $100	–	–	–	–	28	12	2	–	–
$100 to $149	6	–	–	–	57	35	3	3	–
$150 to $199	10	1	–	–	68	33	4	3	–
$200 to $249	22	–	–	1	245	137	19	43	–
$250 to $299	32	–	–	9	144	62	23	30	–
$300 to $349	15	–	–	6	133	36	22	42	–
$350 to $399	7	–	–	27	72	22	11	14	4
$400 to $449	1	9	3	16	25	8	3	2	8
$450 to $499	1	5	–	21	14	6	2	2	10
$500 to $549	3	17	2	13	17	10	4	1	–
$550 to $599	1	5	2	3	16	9	2	3	5
$600 to $649	–	7	1	2	7	4	2	1	3
$650 to $699	–	2	1	2	1	–	–	–	1
$700 to $749	–	–	–	–	1	1	–	–	2
$750 to $999	–	7	1	6	2	1	–	1	4
$1,000 or more	1	10	–	1	–	–	–	–	2
No cash rent	–	–	–	2	5	–	–	–	–
Median (dollars)	264	548	537	424	256	239	294	293	491
Mean (dollars)	282	675	561	457	276	263	309	302	578
MEALS INCLUDED IN RENT									
Specified renter-occupied housing units	**99**	**63**	**10**	**109**	**835**	**376**	**97**	**145**	**39**
With meals included in rent	–	–	–	–	1	1	–	–	–
No meals included in rent	99	63	10	107	829	375	97	145	39
No cash rent	–	–	–	2	5	–	–	–	–

TIPSII [UPF] GH129 CENSUS90 72583600 06/22/92 4:52 PM MACHINE: C DATA:CENSUS90*H1TIPSDA29. 06/18/92 13:30:56 TAPE: NONE FRAME: 256
TSF:CENSUS90*92. 06/18/92 13:31:35 UTF:CENSUS90*93. 06/18/92 13:31:35 META:CENSUS90*H1TABLES29. 06/18/92 13:47:14

Table 64. **Age of Householder and Financial Characteristics of Housing Units With a Householder of Selected Racial Groups: 1990**—Con.

[Threshold is 400 persons. For definitions of terms and meanings of symbols, see text]

Place and [In Selected States] County Subdivision [10,000 or More Persons]	Fort Leonard Wood CDP	Independence city			Joplin city	Kansas City city		
	All Asian	American Indian	All Asian	All Pacific Islander	American Indian	American Indian	All Asian	Chinese
Occupied housing units	**29**	**253**	**174**	**102**	**322**	**812**	**1 536**	**266**
AGE OF HOUSEHOLDER								
Owner-occupied housing units	**1**	**137**	**101**	**54**	**153**	**393**	**606**	**77**
Under 25 years	–	2	1	–	2	4	13	4
25 to 34 years	1	26	25	12	24	80	129	14
35 to 44 years	–	42	25	22	29	89	173	26
45 to 54 years	–	22	26	7	36	85	149	14
55 to 64 years	–	23	16	9	20	70	90	9
65 to 74 years	–	13	5	4	24	38	38	7
75 years and over	–	9	3	–	18	27	14	3
Renter-occupied housing units	**28**	**116**	**73**	**48**	**169**	**419**	**930**	**189**
Under 25 years	3	14	7	9	35	54	156	26
25 to 34 years	13	50	33	17	49	137	382	108
35 to 44 years	9	31	20	11	34	107	193	28
45 to 54 years	2	10	11	9	21	44	111	15
55 to 64 years	1	5	–	1	12	37	34	4
65 to 74 years	–	4	1	1	14	25	31	3
75 years and over	–	2	1	–	4	15	23	5
HOUSEHOLDER 65 YEARS AND OVER								
Occupied housing units	**–**	**28**	**10**	**5**	**60**	**105**	**106**	**18**
1-person households	–	11	3	1	36	54	38	6
Mean number of persons per room	–	.33	.40	.61	.35	.35	.55	.47
Units in structure:								
1, detached or attached	–	23	6	4	48	68	65	13
2 or more	–	4	3	1	10	35	40	5
Mobile home, trailer, or other	–	1	1	–	2	2	1	–
Specified owner	–	20	5	4	36	55	49	9
Mean value (dollars)	–	57 500	47 500	58 800	36 200	43 000	59 400	91 700
Specified renter	–	6	2	1	18	40	53	8
Mean contract rent (dollars)	–	200	337	313	227	203	205	221
VALUE								
Specified owner-occupied housing units	**1**	**119**	**84**	**48**	**140**	**340**	**536**	**67**
Less than $20,000	–	5	1	2	27	42	28	1
$20,000 to $29,999	–	8	–	3	25	35	47	5
$30,000 to $39,999	–	21	8	6	32	55	65	4
$40,000 to $49,999	–	29	18	12	21	58	65	2
$50,000 to $59,999	–	22	16	7	8	41	73	8
$60,000 to $69,999	1	11	16	10	7	39	61	9
$70,000 to $79,999	–	9	7	3	13	29	61	9
$80,000 to $89,999	–	5	5	1	4	15	31	6
$90,000 to $99,999	–	3	5	1	–	5	25	5
$100,000 to $124,999	–	4	4	2	3	6	35	8
$125,000 to $149,999	–	2	1	1	–	5	16	3
$150,000 to $174,999	–	–	2	–	–	5	11	2
$175,000 to $199,999	–	–	–	–	–	2	9	4
$200,000 to $249,999	–	–	1	–	–	2	5	1
$250,000 to $299,999	–	–	–	–	–	–	1	–
$300,000 to $399,999	–	–	–	–	–	–	–	–
$400,000 to $499,999	–	–	–	–	–	–	2	–
$500,000 or more	–	–	–	–	–	1	1	–
Median (dollars)	67 500	48 700	59 200	52 500	35 600	47 200	58 200	76 300
Mean (dollars)	67 500	53 100	66 500	55 800	40 000	54 000	68 600	84 500
Owner-occupied mobile homes or trailers	**–**	**8**	**4**	**3**	**1**	**9**	**9**	**1**
Median (dollars)	–	12 500	10 000	17 500	22 500	10 000–	10 000–	10 000–
Mean (dollars)	–	14 300	12 000	22 500	22 500	11 400	11 700	9 000
CONTRACT RENT								
Specified renter-occupied housing units	**28**	**114**	**73**	**47**	**167**	**411**	**923**	**189**
Less than $100	–	4	–	–	11	23	94	5
$100 to $149	–	5	2	3	7	19	52	15
$150 to $199	–	7	3	2	34	34	58	7
$200 to $249	–	14	11	10	42	54	98	19
$250 to $299	3	27	21	10	31	66	118	18
$300 to $349	1	24	12	6	23	61	124	27
$350 to $399	3	17	14	10	5	42	139	36
$400 to $449	2	4	4	4	3	43	88	19
$450 to $499	–	7	2	–	2	19	50	9
$500 to $549	–	2	–	1	1	14	32	10
$550 to $599	–	–	1	–	1	8	24	14
$600 to $649	–	–	1	–	1	5	7	2
$650 to $699	–	–	–	–	–	1	6	2
$700 to $749	–	–	–	–	–	2	1	–
$750 to $999	–	–	–	–	–	3	3	–
$1,000 or more	–	–	–	–	–	1	4	–
No cash rent	19	3	2	1	6	16	25	6
Median (dollars)	354	296	295	290	233	301	309	351
Mean (dollars)	341	294	309	296	239	312	308	345
MEALS INCLUDED IN RENT								
Specified renter-occupied housing units	**28**	**114**	**73**	**47**	**167**	**411**	**923**	**189**
With meals included in rent	–	–	1	1	1	2	4	2
No meals included in rent	9	111	70	45	160	393	894	181
No cash rent	19	3	2	1	6	16	25	6

TIPSII [UPF] GH129 CENSUS90 72583600 06/22/92 4:52 PM MACHINE: C DATA:CENSUS90*H1TIPSDA29. 06/18/92 13:30:56 TAPE: NONE FRAME: 257
TSF:CENSUS90*92. 06/18/92 13:31:35 UTF:CENSUS90*93. 06/18/92 13:31:35 META:CENSUS90*H1TABLES29. 06/18/92 13:47:14

Table 64. **Age of Householder and Financial Characteristics of Housing Units With a Householder of Selected Racial Groups: 1990**—Con.

[Threshold is 400 persons. For definitions of terms and meanings of symbols, see text]

Place and [In Selected States] County Subdivision [10,000 or More Persons]	Kansas City city—Con.				Maryland Heights city	Rolla city	St. Charles city
	Filipino	Asian Indian	Korean	Vietnamese	All Asian	All Asian	All Asian
Occupied housing units	**239**	**189**	**126**	**327**	**193**	**266**	**104**
AGE OF HOUSEHOLDER							
Owner-occupied housing units	**129**	**64**	**49**	**130**	**99**	**30**	**43**
Under 25 years	1	1	–	4	1	1	1
25 to 34 years	23	13	11	38	28	4	6
35 to 44 years	34	16	13	40	33	13	18
45 to 54 years	36	26	14	25	25	5	13
55 to 64 years	24	8	9	18	8	4	5
65 to 74 years	4	–	2	5	4	3	–
75 years and over	7	–	–	–	–	–	–
Renter-occupied housing units	**110**	**125**	**77**	**197**	**94**	**236**	**61**
Under 25 years	10	30	15	27	11	73	9
25 to 34 years	40	57	44	48	51	125	31
35 to 44 years	33	23	9	53	19	33	12
45 to 54 years	16	10	8	36	8	5	8
55 to 64 years	4	3	–	9	2	–	1
65 to 74 years	2	1	–	17	3	–	–
75 years and over	5	1	1	7	–	–	–
HOUSEHOLDER 65 YEARS AND OVER							
Occupied housing units	**18**	**2**	**3**	**29**	**7**	**3**	**–**
1-person households	7	1	–	7	1	–	–
Mean number of persons per room	.49	.83	.53	.67	.63	.93	–
Units in structure:							
1, detached or attached	12	1	2	12	5	3	–
2 or more	6	1	1	16	2	–	–
Mobile home, trailer, or other	–	–	–	1	–	–	–
Specified owner	11	–	2	5	4	3	–
Mean value (dollars)	61 600	–	81 300	50 000	85 600	52 500	–
Specified renter	7	2	1	23	3	–	–
Mean contract rent (dollars)	337	263	437	103	492	–	–
VALUE							
Specified owner-occupied housing units	**113**	**58**	**45**	**113**	**92**	**25**	**38**
Less than $20,000	8	2	–	9	1	–	–
$20,000 to $29,999	9	2	–	13	–	2	–
$30,000 to $39,999	13	3	1	19	–	2	1
$40,000 to $49,999	12	3	9	20	–	3	–
$50,000 to $59,999	17	7	3	24	–	2	2
$60,000 to $69,999	12	6	5	15	5	4	2
$70,000 to $79,999	10	7	7	8	12	4	6
$80,000 to $89,999	9	3	3	2	24	1	5
$90,000 to $99,999	6	9	3	–	19	5	2
$100,000 to $124,999	8	6	8	–	24	1	7
$125,000 to $149,999	3	4	2	–	3	–	3
$150,000 to $174,999	1	3	2	1	2	1	2
$175,000 to $199,999	2	1	1	1	2	–	5
$200,000 to $249,999	1	1	1	1	–	–	1
$250,000 to $299,999	1	–	–	–	–	–	1
$300,000 to $399,999	–	–	–	–	–	–	–
$400,000 to $499,999	1	1	–	–	–	–	–
$500,000 or more	–	–	–	–	–	–	1
Median (dollars)	58 200	78 800	73 200	47 800	92 100	68 800	103 600
Mean (dollars)	70 400	91 400	86 700	50 000	96 800	70 300	129 200
Owner-occupied mobile homes or trailers	**3**	**–**	**–**	**2**	**–**	**–**	**–**
Median (dollars)	10 000–	–	–	10 000	–	–	–
Mean (dollars)	13 500	–	–	10 800	–	–	–
CONTRACT RENT							
Specified renter-occupied housing units	**110**	**125**	**77**	**194**	**94**	**236**	**59**
Less than $100	1	–	2	72	–	11	–
$100 to $149	3	11	1	17	–	27	–
$150 to $199	2	8	1	25	–	80	1
$200 to $249	7	9	8	28	–	59	1
$250 to $299	21	12	12	17	1	16	8
$300 to $349	20	17	10	16	3	18	6
$350 to $399	24	21	16	9	17	15	11
$400 to $449	17	20	14	1	26	7	10
$450 to $499	10	8	3	1	22	2	8
$500 to $549	1	8	6	–	11	–	7
$550 to $599	2	–	3	–	7	–	3
$600 to $649	1	1	–	–	4	–	3
$650 to $699	–	–	1	1	1	–	–
$700 to $749	–	1	–	–	1	–	–
$750 to $999	–	1	–	–	–	–	–
$1,000 or more	–	1	–	–	–	–	–
No cash rent	1	7	–	7	1	1	1
Median (dollars)	352	353	366	166	449	200	410
Mean (dollars)	348	349	358	167	460	216	413
MEALS INCLUDED IN RENT							
Specified renter-occupied housing units	**110**	**125**	**77**	**194**	**94**	**236**	**59**
With meals included in rent	–	–	–	1	–	1	–
No meals included in rent	109	118	77	186	93	234	58
No cash rent	1	7	–	7	1	1	1

TIPSII [UPF] GH129 CENSUS90 72583600 06/22/92 4:52 PM MACHINE: C DATA:CENSUS90*H1TIPSDA29. 06/18/92 13:30:56 TAPE: NONE FRAME: 258
TSF:CENSUS90*92. 06/18/92 13:31:35 UTF:CENSUS90*93. 06/18/92 13:31:35 META:CENSUS90*H1TABLES29. 06/18/92 13:47:14

Table 64. **Age of Householder and Financial Characteristics of Housing Units With a Householder of Selected Racial Groups: 1990**—Con.

[Threshold is 400 persons. For definitions of terms and meanings of symbols, see text]

Place and [In Selected States] County Subdivision [10,000 or More Persons]	St. Louis city					St. Peters city	Springfield city		University City city
	American Indian	All Asian	Chinese	Filipino	Vietnamese	All Asian	American Indian	All Asian	All Asian
Occupied housing units	**403**	**1 263**	**303**	**139**	**291**	**98**	**358**	**342**	**334**
AGE OF HOUSEHOLDER									
Owner-occupied housing units	**128**	**281**	**83**	**47**	**45**	**80**	**137**	**144**	**78**
Under 25 years	3	8	2	1	1	–	4	3	1
25 to 34 years	14	61	17	8	12	19	21	32	15
35 to 44 years	27	78	21	13	15	31	26	37	18
45 to 54 years	25	67	17	12	14	23	24	34	16
55 to 64 years	26	44	17	8	3	7	27	23	14
65 to 74 years	18	17	9	2	–	–	20	10	7
75 years and over	15	6	–	3	–	–	15	5	7
Renter-occupied housing units	**275**	**982**	**220**	**92**	**246**	**18**	**221**	**198**	**256**
Under 25 years	17	183	35	15	40	2	36	36	63
25 to 34 years	69	409	111	22	70	11	68	78	117
35 to 44 years	83	178	38	21	59	2	51	45	40
45 to 54 years	45	123	19	12	55	2	32	20	8
55 to 64 years	30	52	7	10	15	1	17	11	7
65 to 74 years	18	18	4	2	5	–	8	3	13
75 years and over	13	19	6	10	2	–	9	5	8
HOUSEHOLDER 65 YEARS AND OVER									
Occupied housing units	**64**	**60**	**19**	**17**	**7**	**–**	**52**	**23**	**35**
1-person households	31	21	7	6	2	–	29	7	11
Mean number of persons per room	.41	.51	.47	.48	.65	–	.32	.46	.47
Units in structure:									
1, detached or attached	25	26	9	7	1	–	40	20	14
2 or more	38	33	10	10	6	–	10	2	21
Mobile home, trailer, or other	1	1	–	–	–	–	2	1	–
Specified owner	20	20	9	4	–	–	27	15	12
Mean value (dollars)	45 000	58 800	55 800	46 300	–	–	56 600	69 700	97 500
Specified renter	31	37	10	12	7	–	17	8	21
Mean contract rent (dollars)	191	216	180	242	211	–	252	190	220
VALUE									
Specified owner-occupied housing units	**84**	**190**	**48**	**32**	**30**	**74**	**119**	**132**	**69**
Less than $20,000	14	7	2	–	1	–	15	1	1
$20,000 to $29,999	8	15	3	3	5	–	15	4	–
$30,000 to $39,999	20	34	7	6	6	1	21	12	2
$40,000 to $49,999	19	24	4	9	5	1	19	24	5
$50,000 to $59,999	10	28	7	2	5	1	18	28	6
$60,000 to $69,999	4	24	9	3	2	5	14	24	5
$70,000 to $79,999	2	18	4	2	5	10	1	8	2
$80,000 to $89,999	1	11	3	2	–	23	9	6	5
$90,000 to $99,999	1	5	2	2	–	10	2	4	2
$100,000 to $124,999	3	7	–	2	–	16	1	6	11
$125,000 to $149,999	1	4	2	1	–	2	2	4	11
$150,000 to $174,999	–	5	1	–	1	3	1	3	8
$175,000 to $199,999	–	1	1	–	–	2	–	2	7
$200,000 to $249,999	1	–	–	–	–	–	–	1	3
$250,000 to $299,999	–	–	–	–	–	–	–	2	1
$300,000 to $399,999	–	4	2	–	–	–	–	3	–
$400,000 to $499,999	–	1	–	–	–	–	–	–	–
$500,000 or more	–	2	1	–	–	–	1	–	–
Median (dollars)	40 000	56 200	61 700	48 300	47 500	88 300	43 900	58 900	114 800
Mean (dollars)	45 100	73 800	87 100	58 900	50 300	95 400	52 000	76 700	116 700
Owner-occupied mobile homes or trailers	**1**	**–**	**–**	**–**	**–**	**1**	**9**	**7**	**–**
Median (dollars)	22 500	–	–	–	–	17 500	10 000–	10 000–	–
Mean (dollars)	22 500	–	–	–	–	17 500	11 300	10 200	–
CONTRACT RENT									
Specified renter-occupied housing units	**274**	**977**	**220**	**91**	**245**	**18**	**217**	**198**	**256**
Less than $100	12	34	6	6	14	–	16	21	7
$100 to $149	25	24	7	1	9	–	9	15	10
$150 to $199	43	86	21	5	34	–	35	21	5
$200 to $249	66	212	32	22	91	–	35	32	13
$250 to $299	46	163	44	13	49	1	56	30	31
$300 to $349	29	140	34	17	24	2	29	34	33
$350 to $399	17	109	23	8	11	5	18	21	45
$400 to $449	10	76	21	7	6	2	7	4	56
$450 to $499	5	53	21	3	–	3	7	10	15
$500 to $549	5	27	3	5	3	1	1	3	11
$550 to $599	4	14	1	1	2	2	2	2	13
$600 to $649	1	8	2	1	–	–	–	–	8
$650 to $699	2	2	–	–	–	1	–	–	4
$700 to $749	1	4	2	–	–	1	–	–	–
$750 to $999	–	11	2	–	–	–	1	–	1
$1,000 or more	–	1	–	–	–	–	–	1	1
No cash rent	8	13	1	2	2	–	1	4	3
Median (dollars)	240	287	299	288	232	438	259	263	381
Mean (dollars)	258	309	318	297	241	457	260	264	376
MEALS INCLUDED IN RENT									
Specified renter-occupied housing units	**274**	**977**	**220**	**91**	**245**	**18**	**217**	**198**	**256**
With meals included in rent	1	6	1	–	1	–	1	2	1
No meals included in rent	265	958	218	89	242	18	215	192	252
No cash rent	8	13	1	2	2	–	1	4	3

TIPSII [UPF] GH129 CENSUS90 72583600 06/22/92 4:52 PM MACHINE: C DATA:CENSUS90*H1TIPSDA29. 06/18/92 13:30:56 TAPE: NONE FRAME: 259
TSF:CENSUS90*92. 06/18/92 13:31:35 UTF:CENSUS90*93. 06/18/92 13:31:35 META:CENSUS90*H1TABLES29. 06/18/92 13:47:14

Table 65. **Occupancy, Structural, and Utilization Characteristics of Housing Units With a Householder of Hispanic Origin by Type: 1990**

[Householders of Hispanic origin may be of any race. Threshold is 400 persons. For definitions of terms and meanings of symbols, see text]

Place and [In Selected States] County Subdivision [10,000 or More Persons]	Blue Springs city	Columbia city	Fort Leonard Wood CDP		Gladstone city	Independence city	
	Mexican	Other Hispanic	Mexican	Puerto Rican	Mexican	Mexican	Other Hispanic
Occupied housing units	**114**	**139**	**91**	**84**	**148**	**494**	**127**
POPULATION							
Persons in occupied housing units	396	327	339	321	408	1 482	377
Per occupied housing unit	3.47	2.35	3.73	3.82	2.76	3.00	2.97
Owner-occupied housing units	308	89	–	–	258	896	178
Per owner-occupied housing unit	3.80	2.97	–	–	3.15	3.21	2.97
Renter-occupied housing units	88	238	339	321	150	586	199
Per renter-occupied housing unit	2.67	2.18	3.73	3.82	2.27	2.73	2.97
TENURE							
Owner-occupied housing units	81	30	–	–	82	279	60
Percent of occupied housing units	71.1	21.6	–	–	55.4	56.5	47.2
Renter-occupied housing units	33	109	91	84	66	215	67
UNITS IN STRUCTURE							
Occupied housing units	**114**	**139**	**91**	**84**	**148**	**494**	**127**
1, detached	86	34	1	2	92	331	74
1, attached	9	5	63	46	9	37	7
2	3	5	15	10	1	26	4
3 or 4	8	17	6	20	9	29	8
5 to 9	1	22	5	4	13	24	9
10 to 19	5	24	–	–	22	21	8
20 to 49	–	7	–	–	2	11	5
50 or more	–	18	–	–	–	7	4
Mobile home or trailer	–	7	–	–	–	5	6
Other	2	–	1	2	–	3	2
ROOMS							
Owner-occupied housing units	**81**	**30**	**–**	**–**	**82**	**279**	**60**
1 room	–	–	–	–	–	–	–
2 rooms	–	3	–	–	–	3	2
3 rooms	2	2	–	–	2	16	3
4 rooms	2	2	–	–	7	21	7
5 rooms	13	6	–	–	17	63	19
6 rooms	27	6	–	–	19	85	11
7 rooms	14	3	–	–	15	51	12
8 rooms	15	5	–	–	14	17	5
9 or more rooms	8	3	–	–	8	23	1
Median	6.4	5.8	–	–	6.3	5.9	5.4
Renter-occupied housing units	**33**	**109**	**91**	**84**	**66**	**215**	**67**
1 room	–	9	–	–	5	6	2
2 rooms	–	28	2	5	7	12	6
3 rooms	8	24	10	12	6	28	12
4 rooms	4	29	21	20	31	68	16
5 rooms	18	9	31	28	13	57	22
6 rooms	–	6	19	17	2	26	6
7 rooms	3	1	6	2	1	11	3
8 rooms	–	2	1	–	1	3	–
9 or more rooms	–	1	1	–	–	4	–
Median	4.8	3.2	4.9	4.7	4.0	4.4	4.3
PERSONS IN UNIT							
Owner-occupied housing units	**81**	**30**	**–**	**–**	**82**	**279**	**60**
1 person	3	7	–	–	10	29	9
2 persons	12	7	–	–	26	83	16
3 persons	17	4	–	–	13	48	12
4 persons	25	7	–	–	16	69	18
5 persons	17	3	–	–	11	29	2
6 persons	4	1	–	–	4	12	2
7 or more persons	3	1	–	–	2	9	1
Median	3.84	2.75	–	–	2.88	3.07	2.92
Renter-occupied housing units	**33**	**109**	**91**	**84**	**66**	**215**	**67**
1 person	7	43	2	1	18	55	12
2 persons	13	31	14	9	24	52	22
3 persons	3	16	26	22	15	41	11
4 persons	4	13	24	27	6	41	8
5 persons	6	3	17	22	3	19	10
6 persons	–	3	7	3	–	4	3
7 or more persons	–	–	1	–	–	3	1
Median	2.23	1.87	3.65	3.87	2.13	2.51	2.48
PERSONS PER ROOM							
Owner-occupied housing units	**81**	**30**	**–**	**–**	**82**	**279**	**60**
0.50 or less	36	18	–	–	54	156	30
0.51 to 0.75	29	6	–	–	16	74	19
0.76 to 1.00	11	3	–	–	6	27	8
1.01 to 1.50	5	2	–	–	6	17	2
1.51 or more	–	1	–	–	–	5	1
Mean	.57	.50	–	–	.49	.53	.53
Renter-occupied housing units	**33**	**109**	**91**	**84**	**66**	**215**	**67**
0.50 or less	18	55	22	13	31	100	26
0.51 to 0.75	6	15	29	20	18	51	13
0.76 to 1.00	8	27	29	28	14	50	22
1.01 to 1.50	1	7	5	18	2	12	3
1.51 or more	–	5	6	5	1	2	3
Mean	.58	.65	.76	.84	.59	.61	.71

TIPSII [UPF] GH129 CENSUS90 72583600 06/22/92 4:52 PM MACHINE: C DATA:CENSUS90*H1TIPSDA29. 06/18/92 13:30:56 TAPE: NONE FRAME: 260
TSF:CENSUS90*92. 06/18/92 13:31:35 UTF:CENSUS90*93. 06/18/92 13:31:35 META:CENSUS90*H1TABLES29. 06/18/92 13:47:14

Table 65. **Occupancy, Structural, and Utilization Characteristics of Housing Units With a Householder of Hispanic Origin by Type: 1990**—Con.

[Householders of Hispanic origin may be of any race. Threshold is 400 persons. For definitions of terms and meanings of symbols, see text]

Place and [In Selected States] County Subdivision [10,000 or More Persons]	Kansas City city				St. Joseph city	St. Louis city		Springfield city	
	Mexican	Puerto Rican	Cuban	Other Hispanic	Mexican	Mexican	Other Hispanic	Mexican	Other Hispanic
Occupied housing units	**3 991**	**161**	**230**	**863**	**407**	**851**	**795**	**193**	**165**
POPULATION									
Persons in occupied housing units	12 436	411	494	2 437	1 205	2 273	1 809	464	380
Per occupied housing unit	3.12	2.55	2.15	2.82	2.96	2.67	2.28	2.40	2.30
Owner-occupied housing units	7 730	187	265	1 318	806	1 076	883	182	153
Per owner-occupied housing unit	3.45	2.88	2.79	3.30	3.05	3.16	2.62	2.64	2.55
Renter-occupied housing units	4 706	224	229	1 119	399	1 197	926	282	227
Per renter-occupied housing unit	2.68	2.33	1.70	2.42	2.79	2.35	2.02	2.27	2.16
TENURE									
Owner-occupied housing units	2 238	65	95	400	264	341	337	69	60
Percent of occupied housing units	56.1	40.4	41.3	46.3	64.9	40.1	42.4	35.8	36.4
Renter-occupied housing units	1 753	96	135	463	143	510	458	124	105
UNITS IN STRUCTURE									
Occupied housing units	**3 991**	**161**	**230**	**863**	**407**	**851**	**795**	**193**	**165**
1, detached	2 652	83	103	462	314	323	272	96	100
1, attached	117	4	5	47	6	26	28	6	2
2	182	7	5	34	27	173	147	16	8
3 or 4	220	10	11	50	10	175	106	12	8
5 to 9	277	21	26	75	19	36	46	16	8
10 to 19	230	16	28	60	10	43	49	15	11
20 to 49	123	10	32	53	5	24	27	24	18
50 or more	130	9	14	62	2	42	100	1	5
Mobile home or trailer	15	–	2	6	3	–	1	5	5
Other	45	1	4	14	11	9	19	2	–
ROOMS									
Owner-occupied housing units	**2 238**	**65**	**95**	**400**	**264**	**341**	**337**	**69**	**60**
1 room	6	–	–	1	–	–	1	–	–
2 rooms	26	6	3	9	1	–	7	–	1
3 rooms	90	2	3	39	3	21	23	5	7
4 rooms	180	7	12	43	28	67	61	8	9
5 rooms	483	11	24	79	76	94	101	17	16
6 rooms	627	20	20	105	65	72	61	21	9
7 rooms	385	7	12	51	48	41	41	10	13
8 rooms	252	5	9	37	28	20	19	4	2
9 or more rooms	189	7	12	36	15	26	23	4	3
Median	6.0	5.8	5.8	5.8	5.9	5.4	5.3	5.7	5.3
Renter-occupied housing units	**1 753**	**96**	**135**	**463**	**143**	**510**	**458**	**124**	**105**
1 room	92	8	21	34	4	23	43	9	8
2 rooms	167	8	20	78	11	55	52	17	13
3 rooms	322	22	44	94	22	179	129	23	13
4 rooms	416	22	27	86	40	120	125	47	33
5 rooms	438	24	14	96	30	92	65	19	15
6 rooms	184	6	7	46	26	30	30	8	14
7 rooms	77	3	1	16	3	5	4	–	4
8 rooms	28	2	–	7	5	3	6	–	5
9 or more rooms	29	1	1	6	2	3	4	1	–
Median	4.2	4.0	3.1	3.8	4.4	3.5	3.5	3.8	4.1
PERSONS IN UNIT									
Owner-occupied housing units	**2 238**	**65**	**95**	**400**	**264**	**341**	**337**	**69**	**60**
1 person	272	13	17	67	45	62	100	18	20
2 persons	553	19	34	96	65	92	98	21	14
3 persons	418	13	17	64	59	53	55	11	7
4 persons	418	10	12	68	39	54	42	11	13
5 persons	283	6	11	58	41	47	20	6	4
6 persons	162	2	2	35	12	18	10	1	2
7 or more persons	132	2	2	12	3	15	12	1	–
Median	3.20	2.54	2.40	3.08	2.87	2.81	2.20	2.29	2.21
Renter-occupied housing units	**1 753**	**96**	**135**	**463**	**143**	**510**	**458**	**124**	**105**
1 person	579	27	84	177	38	214	226	43	33
2 persons	388	39	27	113	36	123	124	39	38
3 persons	287	10	14	76	29	66	42	22	21
4 persons	233	12	4	46	12	47	28	9	10
5 persons	140	7	4	25	18	28	23	8	3
6 persons	68	1	1	15	7	18	8	2	–
7 or more persons	58	–	1	11	3	14	7	1	–
Median	2.27	2.04	1.50–	1.98	2.43	1.83	1.52	1.99	2.01
PERSONS PER ROOM									
Owner-occupied housing units	**2 238**	**65**	**95**	**400**	**264**	**341**	**337**	**69**	**60**
0.50 or less	1 225	41	61	211	157	176	221	47	35
0.51 to 0.75	466	9	17	79	66	75	66	11	15
0.76 to 1.00	360	8	11	63	35	66	38	9	10
1.01 to 1.50	119	4	6	27	6	16	8	1	–
1.51 or more	68	3	–	20	–	8	4	1	–
Mean	.56	.49	.46	.56	.50	.55	.47	.46	.46
Renter-occupied housing units	**1 753**	**96**	**135**	**463**	**143**	**510**	**458**	**124**	**105**
0.50 or less	846	53	82	245	73	266	274	62	62
0.51 to 0.75	335	15	17	67	33	96	69	27	21
0.76 to 1.00	374	16	27	94	30	101	76	25	14
1.01 to 1.50	110	6	2	22	4	26	16	6	4
1.51 or more	88	6	7	35	3	21	23	4	4
Mean	.64	.59	.53	.62	.62	.64	.56	.62	.53

TIPSII [UPF] GH129 CENSUS90 72583600 06/22/92 4:52 PM MACHINE: C DATA:CENSUS90*H1TIPSDA29. 06/18/92 13:30:56 TAPE: NONE FRAME: 261
TSF:CENSUS90*92. 06/18/92 13:31:35 UTF:CENSUS90*93. 06/18/92 13:31:35 META:CENSUS90*H1TABLES29. 06/18/92 13:47:14

Table 66. **Age of Householder and Financial Characteristics of Housing Units With a Householder of Hispanic Origin by Type: 1990**

[Householders of Hispanic origin may be of any race. Threshold is 400 persons. For definitions of terms and meanings of symbols, see text]

Place and [In Selected States] County Subdivision [10,000 or More Persons]	Blue Springs city	Columbia city	Fort Leonard Wood CDP		Gladstone city	Independence city	
	Mexican	Other Hispanic	Mexican	Puerto Rican	Mexican	Mexican	Other Hispanic
Occupied housing units	**114**	**139**	**91**	**84**	**148**	**494**	**127**
AGE OF HOUSEHOLDER							
Owner-occupied housing units	**81**	**30**	**–**	**–**	**82**	**279**	**60**
Under 25 years	2	–	–	–	2	10	2
25 to 34 years	25	7	–	–	9	63	18
35 to 44 years	30	11	–	–	23	85	11
45 to 54 years	20	4	–	–	30	58	11
55 to 64 years	3	3	–	–	9	46	12
65 to 74 years	–	3	–	–	7	14	5
75 years and over	1	2	–	–	2	3	1
Renter-occupied housing units	**33**	**109**	**91**	**84**	**66**	**215**	**67**
Under 25 years	5	20	16	12	16	37	9
25 to 34 years	17	45	46	51	24	95	19
35 to 44 years	9	26	29	21	15	44	22
45 to 54 years	–	7	–	–	1	16	8
55 to 64 years	–	4	–	–	7	8	5
65 to 74 years	2	3	–	–	1	10	2
75 years and over	–	4	–	–	2	5	2
HOUSEHOLDER 65 YEARS AND OVER							
Occupied housing units	**3**	**12**	**–**	**–**	**12**	**32**	**10**
1-person households	1	9	–	–	5	16	5
Mean number of persons per room	.36	.43	–	–	.31	.42	.43
Units in structure:							
1, detached or attached	1	5	–	–	10	18	5
2 or more	1	6	–	–	2	13	5
Mobile home, trailer, or other	1	1	–	–	–	1	–
Specified owner	1	4	–	–	8	15	5
Mean value (dollars)	95 000	50 600	–	–	84 700	49 200	51 500
Specified renter	2	7	–	–	3	15	4
Mean contract rent (dollars)	288	238	–	–	362	219	232
VALUE							
Specified owner-occupied housing units	**78**	**22**	**–**	**–**	**79**	**253**	**51**
Less than $20,000	–	–	–	–	1	–	3
$20,000 to $29,999	–	1	–	–	1	7	2
$30,000 to $39,999	–	4	–	–	–	44	7
$40,000 to $49,999	1	3	–	–	7	54	8
$50,000 to $59,999	15	2	–	–	14	52	7
$60,000 to $69,999	18	5	–	–	17	37	12
$70,000 to $79,999	9	–	–	–	12	28	7
$80,000 to $89,999	14	1	–	–	4	13	3
$90,000 to $99,999	7	1	–	–	10	6	1
$100,000 to $124,999	8	3	–	–	6	5	1
$125,000 to $149,999	4	1	–	–	3	5	–
$150,000 to $174,999	1	–	–	–	–	1	–
$175,000 to $199,999	1	–	–	–	1	1	–
$200,000 to $249,999	–	1	–	–	2	–	–
$250,000 to $299,999	–	–	–	–	1	–	–
$300,000 to $399,999	–	–	–	–	–	–	–
$400,000 to $499,999	–	–	–	–	–	–	–
$500,000 or more	–	–	–	–	–	–	–
Median (dollars)	74 200	62 500	–	–	69 800	53 700	58 100
Mean (dollars)	81 800	74 000	–	–	81 600	58 300	55 200
Owner-occupied mobile homes or trailers	**–**	**3**	**–**	**–**	**–**	**4**	**6**
Median (dollars)	–	17 500	–	–	–	10 000	15 000
Mean (dollars)	–	19 700	–	–	–	10 800	16 300
CONTRACT RENT							
Specified renter-occupied housing units	**33**	**109**	**85**	**81**	**66**	**211**	**66**
Less than $100	–	7	–	2	–	–	–
$100 to $149	1	7	–	–	–	6	1
$150 to $199	–	12	–	–	2	13	3
$200 to $249	–	17	–	–	2	23	8
$250 to $299	5	19	3	1	6	53	17
$300 to $349	2	20	9	5	22	43	11
$350 to $399	6	13	8	11	16	33	9
$400 to $449	8	3	12	11	11	21	7
$450 to $499	7	1	5	3	5	14	4
$500 to $549	2	2	–	–	–	1	3
$550 to $599	2	2	–	–	–	3	2
$600 to $649	–	2	–	–	1	–	–
$650 to $699	–	–	–	–	–	–	–
$700 to $749	–	1	–	–	–	1	–
$750 to $999	–	1	–	–	1	–	–
$1,000 or more	–	–	–	–	–	–	–
No cash rent	–	2	48	48	–	–	1
Median (dollars)	421	279	388	369	355	310	313
Mean (dollars)	406	286	381	364	367	319	333
MEALS INCLUDED IN RENT							
Specified renter-occupied housing units	**33**	**109**	**85**	**81**	**66**	**211**	**66**
With meals included in rent	–	–	–	–	–	–	–
No meals included in rent	33	107	37	33	66	211	65
No cash rent	–	2	48	48	–	–	1

TIPSII [UPF] GH129 CENSUS90 72583600 06/22/92 4:52 PM MACHINE: C DATA:CENSUS90*H1TIPSDA29. 06/18/92 13:30:56 TAPE: NONE FRAME: 262
TSF:CENSUS90*92. 06/18/92 13:31:35 UTF:CENSUS90*93. 06/18/92 13:31:35 META:CENSUS90*H1TABLES29. 06/18/92 13:47:14

Table 66. **Age of Householder and Financial Characteristics of Housing Units With a Householder of Hispanic Origin by Type: 1990**—Con.

[Householders of Hispanic origin may be of any race. Threshold is 400 persons. For definitions of terms and meanings of symbols, see text]

Place and [In Selected States] County Subdivision [10,000 or More Persons]	Kansas City city				St. Joseph city	St. Louis city		Springfield city	
	Mexican	Puerto Rican	Cuban	Other Hispanic	Mexican	Mexican	Other Hispanic	Mexican	Other Hispanic
Occupied housing units	**3 991**	**161**	**230**	**863**	**407**	**851**	**795**	**193**	**165**
AGE OF HOUSEHOLDER									
Owner-occupied housing units	**2 238**	**65**	**95**	**400**	**264**	**341**	**337**	**69**	**60**
Under 25 years	50	2	1	6	9	7	5	4	3
25 to 34 years	404	15	18	83	45	65	52	17	10
35 to 44 years	534	17	24	110	64	80	73	21	16
45 to 54 years	367	14	17	81	36	52	45	8	13
55 to 64 years	454	12	19	54	52	70	57	9	9
65 to 74 years	304	4	14	39	33	42	59	2	6
75 years and over	125	1	2	27	25	25	46	8	3
Renter-occupied housing units	**1 753**	**96**	**135**	**463**	**143**	**510**	**458**	**124**	**105**
Under 25 years	249	19	9	60	22	71	100	47	34
25 to 34 years	676	49	50	189	60	184	149	42	34
35 to 44 years	398	17	35	85	27	101	62	13	19
45 to 54 years	164	7	10	41	17	42	35	10	5
55 to 64 years	121	4	10	36	5	44	31	3	5
65 to 74 years	100	–	15	32	7	25	34	4	3
75 years and over	45	–	6	20	5	43	47	5	5
HOUSEHOLDER 65 YEARS AND OVER									
Occupied housing units	**574**	**5**	**37**	**118**	**70**	**135**	**186**	**19**	**17**
1-person households	188	3	15	58	28	73	106	13	8
Mean number of persons per room	.42	.23	.41	.40	.40	.38	.39	.34	.41
Units in structure:									
1, detached or attached	438	5	21	68	61	58	79	11	11
2 or more	130	–	15	47	7	75	104	7	6
Mobile home, trailer, or other	6	–	1	3	2	2	3	1	–
Specified owner	383	4	14	58	52	47	68	8	8
Mean value (dollars)	41 200	31 600	64 500	56 600	35 100	42 200	58 600	43 900	41 900
Specified renter	143	–	21	51	12	67	81	9	8
Mean contract rent (dollars)	197	–	272	297	186	226	213	221	253
VALUE									
Specified owner-occupied housing units	**2 017**	**59**	**87**	**355**	**247**	**260**	**236**	**58**	**47**
Less than $20,000	327	8	1	35	46	23	16	3	4
$20,000 to $29,999	304	4	7	37	46	26	10	4	6
$30,000 to $39,999	308	6	12	40	51	47	30	12	5
$40,000 to $49,999	270	4	11	43	35	52	32	9	9
$50,000 to $59,999	277	12	15	48	26	36	25	13	7
$60,000 to $69,999	215	8	10	43	13	31	41	11	7
$70,000 to $79,999	128	4	8	36	10	14	37	1	5
$80,000 to $89,999	64	3	4	24	6	13	14	2	3
$90,000 to $99,999	45	4	6	17	6	6	12	1	1
$100,000 to $124,999	39	2	4	17	4	2	8	–	–
$125,000 to $149,999	20	2	5	4	1	5	2	2	–
$150,000 to $174,999	10	2	1	4	1	4	3	–	–
$175,000 to $199,999	2	–	–	2	1	1	2	–	–
$200,000 to $249,999	3	–	–	4	1	–	1	–	–
$250,000 to $299,999	4	–	–	–	–	–	2	–	–
$300,000 to $399,999	–	–	3	1	–	–	–	–	–
$400,000 to $499,999	1	–	–	–	–	–	–	–	–
$500,000 or more	–	–	–	–	–	–	1	–	–
Median (dollars)	42 400	57 500	58 400	54 300	36 400	46 900	61 000	51 000	49 500
Mean (dollars)	46 900	60 100	74 300	60 000	41 800	51 600	65 600	51 800	50 400
Owner-occupied mobile homes or trailers	**12**	**–**	**1**	**4**	**–**	**–**	**1**	**3**	**4**
Median (dollars)	10 000–	–	10 000–	10 000	–	–	10 000–	10 000–	10 000
Mean (dollars)	12 100	–	9 000	13 300	–	–	9 000	10 200	10 800
CONTRACT RENT									
Specified renter-occupied housing units	**1 724**	**95**	**135**	**457**	**142**	**505**	**455**	**123**	**103**
Less than $100	108	1	7	19	12	19	26	2	2
$100 to $149	102	–	2	20	17	29	26	4	7
$150 to $199	174	3	26	33	26	66	35	21	6
$200 to $249	305	11	39	73	30	113	70	23	13
$250 to $299	272	18	19	72	21	113	61	28	27
$300 to $349	244	18	17	79	13	59	66	24	19
$350 to $399	201	16	6	42	9	34	49	12	14
$400 to $449	99	13	3	39	7	27	42	4	1
$450 to $499	74	5	5	26	–	13	28	4	6
$500 to $549	35	5	2	15	–	5	26	–	1
$550 to $599	23	1	3	12	–	3	8	1	2
$600 to $649	9	1	–	5	–	5	3	–	2
$650 to $699	7	–	–	2	–	1	3	–	–
$700 to $749	2	–	–	2	–	1	1	–	–
$750 to $999	4	2	1	5	1	1	1	–	1
$1,000 or more	2	–	1	2	–	2	–	–	–
No cash rent	63	1	4	11	6	14	10	–	2
Median (dollars)	273	340	239	304	225	257	303	266	291
Mean (dollars)	284	358	273	321	230	273	309	273	306
MEALS INCLUDED IN RENT									
Specified renter-occupied housing units	**1 724**	**95**	**135**	**457**	**142**	**505**	**455**	**123**	**103**
With meals included in rent	5	–	1	3	–	4	1	1	–
No meals included in rent	1 656	94	130	443	136	487	444	122	101
No cash rent	63	1	4	11	6	14	10	–	2

TIPSII [UPF] GH129 CENSUS90 72583600 06/22/92 4:52 PM MACHINE: C DATA:CENSUS90*H1TIPSDA29. 06/18/92 13:30:56 TAPE: NONE FRAME: 263
TSF:CENSUS90*92. 06/18/92 13:31:35 UTF:CENSUS90*93. 06/18/92 13:31:35 META:CENSUS90*H1TABLES29. 06/18/92 13:47:14

Table 67. Occupancy, Structural Characteristics, and Age of Householder: 1990

[For definitions of terms and meanings of symbols, see text]

Place and [In Selected States] County Subdivision [2,500 to 9,999 Persons]	Aurora city	Ava city	Barnhart CDP	Bel-Nor village	Bel-Ridge village	Bethany city	Black Jack city	Bolivar city	Bonne Terre city	Boonville city
All housing units	**2 975**	**1 383**	**1 545**	**1 134**	**1 300**	**1 447**	**2 076**	**2 812**	**1 587**	**2 771**
POPULATION										
Persons in occupied housing units	6 459	2 836	4 848	2 644	3 185	2 817	5 857	5 866	3 819	5 870
Per occupied housing unit	2.37	2.21	3.27	2.42	2.71	2.16	2.93	2.25	2.59	2.35
Owner-occupied housing units	4 433	1 817	4 410	2 144	2 069	2 022	4 776	3 532	2 626	4 134
Per owner-occupied housing unit	2.36	2.22	3.31	2.60	2.90	2.28	3.18	2.29	2.65	2.44
Renter-occupied housing units	2 026	1 019	438	500	1 116	795	1 081	2 334	1 193	1 736
Per renter-occupied housing unit	2.38	2.18	2.96	1.87	2.41	1.89	2.17	2.19	2.46	2.14
TENURE BY RACE AND HISPANIC ORIGIN OF HOUSEHOLDER										
Occupied housing units	**2 728**	**1 285**	**1 481**	**1 092**	**1 176**	**1 307**	**2 000**	**2 607**	**1 474**	**2 503**
Owner-occupied housing units	1 877	818	1 333	824	713	887	1 501	1 539	990	1 693
Percent of occupied housing units	68.8	63.7	90.0	75.5	60.6	67.9	75.1	59.0	67.2	67.6
White	1 860	813	1 316	582	415	881	853	1 534	981	1 571
Black	1	–	7	234	292	–	641	–	5	113
American Indian, Eskimo, or Aleut	13	2	2	2	1	5	–	4	2	4
Asian or Pacific Islander	2	3	5	4	3	1	5	1	2	4
Other race	1	–	3	2	2	–	2	–	–	1
Hispanic origin (of any race)	9	2	13	5	3	1	9	2	2	8
White, not of Hispanic origin	1 852	811	1 307	579	414	881	847	1 532	979	1 564
Renter-occupied housing units	851	467	148	268	463	420	499	1 068	484	810
White	834	459	145	88	136	415	332	1 037	480	679
Black	1	–	–	176	326	–	164	8	3	125
American Indian, Eskimo, or Aleut	10	7	2	–	1	4	1	7	1	3
Asian or Pacific Islander	3	–	–	2	–	1	2	14	–	1
Other race	3	1	1	2	–	–	–	2	–	2
Hispanic origin (of any race)	11	1	2	2	2	1	4	12	–	8
White, not of Hispanic origin	826	459	144	87	136	415	329	1 028	480	673
VACANCY STATUS										
Vacant housing units	**247**	**98**	**64**	**42**	**124**	**140**	**76**	**205**	**113**	**268**
For sale only	68	21	27	11	23	36	29	46	24	58
For rent	92	21	8	12	81	21	29	69	47	117
Rented or sold, not occupied	40	12	13	9	3	7	6	34	6	48
For seasonal, recreational, or occasional use	2	14	1	4	1	7	1	11	5	11
For migrant workers	–	–	–	–	–	–	–	–	–	–
Other vacant	45	30	15	6	16	69	11	45	31	34
Boarded up	1	–	–	–	5	1	–	–	3	2
DURATION OF VACANCY										
Vacant-for-sale-only housing units	**68**	**21**	**27**	**11**	**23**	**36**	**29**	**46**	**24**	**58**
Less than 2 months	9	3	4	–	–	3	6	9	–	2
2 up to 6 months	20	4	12	3	8	15	7	15	9	15
6 or more months	39	14	11	8	15	18	16	22	15	41
Vacant-for-rent housing units	**92**	**21**	**8**	**12**	**81**	**21**	**29**	**69**	**47**	**117**
Less than 2 months	35	8	5	–	14	10	20	19	5	12
2 up to 6 months	40	8	3	9	61	7	–	34	26	52
6 or more months	17	5	–	3	6	4	9	16	16	53
UNITS IN STRUCTURE										
1, detached	2 429	1 037	1 422	902	894	1 092	1 602	2 056	1 252	2 056
1, attached	39	23	21	6	16	9	22	21	4	30
2	105	45	12	8	60	85	4	101	43	270
3 or 4	113	65	8	6	34	91	11	201	126	182
5 to 9	57	29	7	1	134	25	91	140	78	93
10 to 19	32	76	20	–	152	12	292	149	14	55
20 to 49	30	–	–	5	–	–	45	–	–	–
50 or more	–	–	–	199	–	–	–	–	–	–
Mobile home or trailer	147	101	50	1	–	121	1	127	58	59
Other	23	7	5	6	10	12	8	17	12	26
Occupied housing units	**2 728**	**1 285**	**1 481**	**1 092**	**1 176**	**1 307**	**2 000**	**2 607**	**1 474**	**2 503**
AGE OF HOUSEHOLDER										
Under 25 years	175	99	31	16	75	69	69	383	55	124
25 to 34 years	499	206	436	180	342	184	401	449	275	437
35 to 44 years	405	166	577	291	278	192	553	336	276	451
45 to 54 years	379	134	227	178	157	146	409	246	215	337
55 to 64 years	311	147	104	159	147	180	289	248	189	318
65 to 74 years	439	215	71	147	93	236	175	401	230	407
75 years and over	520	318	35	121	84	300	104	544	234	429
HOUSEHOLDER 65 YEARS AND OVER										
Occupied housing units	**959**	**533**	**106**	**268**	**177**	**536**	**279**	**945**	**464**	**836**
1-person households	541	319	41	129	81	302	121	492	264	454
Mean number of persons per room	.31	.30	.34	.29	.36	.29	.31	.30	.31	.29
Units in structure:										
1, detached or attached	797	429	94	216	168	384	181	785	340	633
2 or more	131	85	3	50	8	113	97	148	107	190
Mobile home, trailer, or other	31	19	9	2	1	39	1	12	17	13
Specified owner	657	360	76	205	151	329	171	671	291	544
Mean value (dollars)	39 300	35 100	56 800	77 700	41 600	34 600	84 100	44 800	35 600	45 900
Specified renter	202	121	7	53	17	143	98	203	133	214
Mean contract rent (dollars)	148	128	221	108	240	119	184	183	158	153
With meals included in rent	–	–	–	–	–	–	–	1	–	–
Mean contract rent (dollars)	–	–	–	–	–	–	–	237	–	–
No meals included in rent	174	110	6	52	13	131	98	191	129	201
No cash rent	28	11	1	1	4	12	–	11	4	13

TIPSII [UPF] GH129 CENSUS90 72583600 06/22/92 4:52 PM MACHINE: C DATA:CENSUS90*H1TIPSDA29. 06/18/92 13:30:56 TAPE: NONE FRAME: 264
TSF:CENSUS90*92. 06/18/92 13:31:35 UTF:CENSUS90*93. 06/18/92 13:31:35 META:CENSUS90*H1TABLES29. 06/18/92 13:47:14

Table 67. **Occupancy, Structural Characteristics, and Age of Householder: 1990**—Con.

[For definitions of terms and meanings of symbols, see text]

Place and [In Selected States] County Subdivision [2,500 to 9,999 Persons]	Bowling Green city	Branson city	Breckenridge Hills village	Brentwood city	Brookfield city	Buckner city	Butler city	California city	Camdenton city	Cameron city
All housing units	**1 328**	**1 915**	**2 243**	**4 183**	**2 469**	**1 069**	**1 916**	**1 562**	**1 224**	**2 142**
POPULATION										
Persons in occupied housing units	2 822	3 603	5 404	8 149	4 711	2 873	3 913	3 333	2 544	4 632
Per occupied housing unit	2.37	2.15	2.58	2.02	2.21	2.85	2.28	2.27	2.30	2.33
Owner-occupied housing units	1 888	2 398	3 434	6 432	3 518	2 173	2 513	2 483	1 582	3 152
Per owner-occupied housing unit	2.43	2.28	2.72	2.05	2.23	3.00	2.26	2.32	2.39	2.42
Renter-occupied housing units	934	1 205	1 970	1 717	1 193	700	1 400	850	962	1 480
Per renter-occupied housing unit	2.26	1.92	2.37	1.95	2.15	2.47	2.32	2.11	2.17	2.15
TENURE BY RACE AND HISPANIC ORIGIN OF HOUSEHOLDER										
Occupied housing units	**1 191**	**1 678**	**2 091**	**4 025**	**2 133**	**1 007**	**1 717**	**1 471**	**1 105**	**1 989**
Owner-occupied housing units	777	1 051	1 261	3 144	1 577	724	1 113	1 069	662	1 300
Percent of occupied housing units	65.2	62.6	60.3	78.1	73.9	71.9	64.8	72.7	59.9	65.4
White	715	1 039	1 046	2 998	1 549	718	1 084	1 058	657	1 293
Black	59	1	198	105	26	–	27	7	1	5
American Indian, Eskimo, or Aleut	1	3	5	3	1	3	1	2	3	2
Asian or Pacific Islander	–	5	5	31	1	2	1	2	1	–
Other race	2	3	7	7	–	1	–	–	–	–
Hispanic origin (of any race)	5	6	16	39	5	2	–	–	1	–
White, not of Hispanic origin	712	1 036	1 041	2 967	1 546	717	1 084	1 058	656	1 293
Renter-occupied housing units	414	627	830	881	556	283	604	402	443	689
White	355	622	646	777	538	275	585	395	441	684
Black	57	–	166	52	13	–	15	3	–	4
American Indian, Eskimo, or Aleut	1	3	4	4	1	8	3	3	1	1
Asian or Pacific Islander	1	–	8	44	3	–	–	1	1	–
Other race	–	2	6	4	1	–	1	–	–	–
Hispanic origin (of any race)	4	7	8	21	6	–	2	1	6	4
White, not of Hispanic origin	352	617	644	760	534	275	584	395	435	680
VACANCY STATUS										
Vacant housing units	**137**	**237**	**152**	**158**	**336**	**62**	**199**	**91**	**119**	**153**
For sale only	26	30	31	50	44	12	34	14	24	19
For rent	60	49	73	47	78	23	85	17	38	74
Rented or sold, not occupied	20	5	15	28	22	3	23	10	14	24
For seasonal, recreational, or occasional use	3	131	–	7	13	1	5	5	10	6
For migrant workers	–	–	–	–	–	1	–	–	–	–
Other vacant	28	22	33	26	179	22	52	45	33	30
Boarded up	–	–	5	–	2	–	1	1	–	1
DURATION OF VACANCY										
Vacant-for-sale-only housing units	**26**	**30**	**31**	**50**	**44**	**12**	**34**	**14**	**24**	**19**
Less than 2 months	8	3	2	3	1	4	3	–	2	1
2 up to 6 months	7	9	15	26	13	4	13	4	7	8
6 or more months	11	18	14	21	30	4	18	10	15	10
Vacant-for-rent housing units	**60**	**49**	**73**	**47**	**78**	**23**	**85**	**17**	**38**	**74**
Less than 2 months	26	14	38	19	15	14	24	9	16	16
2 up to 6 months	17	28	19	25	39	5	36	3	12	46
6 or more months	17	7	16	3	24	4	25	5	10	12
UNITS IN STRUCTURE										
1, detached	936	1 088	1 575	2 506	1 981	808	1 536	1 223	835	1 554
1, attached	7	87	41	563	21	13	12	17	10	23
2	66	89	112	55	121	30	86	78	51	170
3 or 4	56	38	215	352	76	109	146	113	115	201
5 to 9	23	148	156	483	54	7	30	12	41	57
10 to 19	13	134	40	131	27	6	14	39	34	17
20 to 49	73	60	87	21	–	33	–	–	–	–
50 or more	–	75	–	–	–	–	–	–	–	–
Mobile home or trailer	135	154	3	–	171	60	85	65	118	104
Other	19	42	14	72	18	3	7	15	20	16
Occupied housing units	**1 191**	**1 678**	**2 091**	**4 025**	**2 133**	**1 007**	**1 717**	**1 471**	**1 105**	**1 989**
AGE OF HOUSEHOLDER										
Under 25 years	71	75	120	152	86	53	74	75	73	102
25 to 34 years	218	222	558	1 276	338	238	268	258	212	383
35 to 44 years	211	248	441	753	327	245	272	222	205	325
45 to 54 years	141	203	273	428	217	161	194	190	144	267
55 to 64 years	169	262	265	446	326	110	203	167	120	258
65 to 74 years	190	319	279	474	420	98	316	235	152	298
75 years and over	191	349	155	496	419	102	390	324	199	356
HOUSEHOLDER 65 YEARS AND OVER										
Occupied housing units	**381**	**668**	**434**	**970**	**839**	**200**	**706**	**559**	**351**	**654**
1-person households	231	342	202	484	483	107	360	323	201	375
Mean number of persons per room	.31	.32	.38	.29	.28	.37	.30	.29	.32	.30
Units in structure:										
1, detached or attached	281	405	360	866	703	118	576	445	243	475
2 or more	86	209	73	97	89	72	113	96	79	158
Mobile home, trailer, or other	14	54	1	7	47	10	17	18	29	21
Specified owner	236	349	315	781	595	100	465	403	198	399
Mean value (dollars)	34 400	67 800	42 300	92 600	27 100	49 900	40 400	39 800	49 200	44 100
Specified renter	107	195	91	84	142	81	175	107	105	185
Mean contract rent (dollars)	137	203	257	382	131	153	181	164	188	164
With meals included in rent	–	–	–	–	–	–	–	–	–	1
Mean contract rent (dollars)	–	–	–	–	–	–	–	–	–	675
No meals included in rent	100	187	84	68	129	77	166	100	96	181
No cash rent	7	8	7	16	13	4	9	7	9	3

TIPSII [UPF] GH129 CENSUS90 72583600 06/22/92 4:52 PM MACHINE: C DATA:CENSUS90*H1TIPSDA29. 06/18/92 13:30:56 TAPE: NONE FRAME: 265
TSF:CENSUS90*92. 06/18/92 13:31:35 UTF:CENSUS90*93. 06/18/92 13:31:35 META:CENSUS90*H1TABLES29. 06/18/92 13:47:14

Table 67. **Occupancy, Structural Characteristics, and Age of Householder: 1990**—Con.

[For definitions of terms and meanings of symbols, see text]

Place and [In Selected States] County Subdivision [2,500 to 9,999 Persons]	Canton city	Carl Junction city	Carrollton city	Caruthersville city	Castle Point CDP	Centralia city	Chaffee city	Charleston city	Chillicothe city	Clarkson Valley city
All housing units	**973**	**1 495**	**2 054**	**2 944**	**1 602**	**1 501**	**1 363**	**1 939**	**3 878**	**792**
POPULATION										
Persons in occupied housing units	1 969	4 123	4 228	7 193	4 975	3 341	3 000	4 967	8 110	2 508
Per occupied housing unit	2.26	2.93	2.30	2.59	3.38	2.45	2.35	2.70	2.30	3.30
Owner-occupied housing units	1 396	3 519	2 854	3 794	4 089	2 452	2 011	2 941	5 603	2 481
Per owner-occupied housing unit	2.43	2.96	2.36	2.56	3.35	2.50	2.41	2.60	2.42	3.31
Renter-occupied housing units	573	604	1 374	3 399	886	889	989	2 026	2 507	27
Per renter-occupied housing unit	1.94	2.73	2.20	2.62	3.54	2.32	2.23	2.85	2.07	3.00
TENURE BY RACE AND HISPANIC ORIGIN OF HOUSEHOLDER										
Occupied housing units	**870**	**1 408**	**1 835**	**2 780**	**1 472**	**1 364**	**1 277**	**1 840**	**3 531**	**759**
Owner-occupied housing units	575	1 187	1 211	1 482	1 222	980	833	1 130	2 317	750
Percent of occupied housing units	66.1	84.3	66.0	53.3	83.0	71.8	65.2	61.4	65.6	98.8
White	564	1 170	1 179	1 270	440	959	830	899	2 272	722
Black	10	2	26	207	775	21	1	231	37	9
American Indian, Eskimo, or Aleut	1	12	4	–	1	–	1	–	4	1
Asian or Pacific Islander	–	–	1	4	5	–	1	–	3	18
Other race	–	3	1	1	1	–	–	–	1	–
Hispanic origin (of any race)	2	3	2	5	5	3	–	3	7	6
White, not of Hispanic origin	562	1 170	1 178	1 268	436	956	830	896	2 267	716
Renter-occupied housing units	295	221	624	1 298	250	384	444	710	1 214	9
White	279	215	588	848	74	373	444	333	1 176	9
Black	14	2	32	446	175	6	–	375	30	–
American Indian, Eskimo, or Aleut	–	4	2	3	–	5	–	–	2	–
Asian or Pacific Islander	2	–	1	1	–	–	–	1	3	–
Other race	–	–	1	–	1	–	–	1	3	–
Hispanic origin (of any race)	2	–	1	8	2	5	1	4	3	–
White, not of Hispanic origin	277	215	588	844	74	368	443	332	1 176	9
VACANCY STATUS										
Vacant housing units	**103**	**87**	**219**	**164**	**130**	**137**	**86**	**99**	**347**	**33**
For sale only	20	21	36	16	64	32	19	24	58	23
For rent	36	26	87	101	21	32	25	35	129	–
Rented or sold, not occupied	2	16	26	15	25	25	19	10	30	6
For seasonal, recreational, or occasional use	1	5	5	2	–	5	3	3	22	2
For migrant workers	–	–	–	–	–	11	–	–	–	–
Other vacant	44	19	65	30	20	32	20	27	108	2
Boarded up	–	–	1	2	7	–	–	4	2	–
DURATION OF VACANCY										
Vacant-for-sale-only housing units	**20**	**21**	**36**	**16**	**64**	**32**	**19**	**24**	**58**	**23**
Less than 2 months	3	8	2	3	2	19	1	–	10	6
2 up to 6 months	5	4	9	5	18	7	4	20	14	5
6 or more months	12	9	25	8	44	6	14	4	34	12
Vacant-for-rent housing units	**36**	**26**	**87**	**101**	**21**	**32**	**25**	**35**	**129**	**–**
Less than 2 months	4	14	13	47	1	15	9	3	44	–
2 up to 6 months	9	5	18	35	4	12	8	28	44	–
6 or more months	23	7	56	19	16	5	8	4	41	–
UNITS IN STRUCTURE										
1, detached	676	1 345	1 533	2 133	1 579	1 213	1 021	1 457	2 776	786
1, attached	7	14	21	64	8	15	33	57	68	4
2	43	19	116	236	1	48	136	218	267	–
3 or 4	106	27	109	149	1	101	46	151	272	–
5 to 9	24	12	62	81	–	18	34	9	87	–
10 to 19	1	–	39	93	2	3	15	3	90	–
20 to 49	–	–	39	23	–	–	–	–	60	–
50 or more	–	–	–	–	–	–	–	–	–	–
Mobile home or trailer	106	75	123	134	5	88	65	30	224	1
Other	10	3	12	31	6	15	13	14	34	1
Occupied housing units	**870**	**1 408**	**1 835**	**2 780**	**1 472**	**1 364**	**1 277**	**1 840**	**3 531**	**759**
AGE OF HOUSEHOLDER										
Under 25 years	71	55	87	187	31	64	55	78	209	–
25 to 34 years	135	321	285	472	282	274	222	343	592	30
35 to 44 years	135	368	297	511	424	239	229	310	576	275
45 to 54 years	113	259	234	346	340	188	142	246	459	283
55 to 64 years	109	170	229	381	202	182	187	271	487	120
65 to 74 years	142	141	304	469	135	219	225	307	582	41
75 years and over	165	94	399	414	58	198	217	285	626	10
HOUSEHOLDER 65 YEARS AND OVER										
Occupied housing units	**307**	**235**	**703**	**883**	**193**	**417**	**442**	**592**	**1 208**	**51**
1-person households	178	99	418	510	66	235	288	300	687	4
Mean number of persons per room	.30	.33	.29	.32	.40	.30	.30	.33	.29	.27
Units in structure:										
1, detached or attached	206	200	534	667	189	314	330	472	905	51
2 or more	81	21	144	182	1	84	94	106	255	–
Mobile home, trailer, or other	20	14	25	34	3	19	18	14	48	–
Specified owner	182	180	458	492	169	256	274	392	796	45
Mean value (dollars)	36 400	46 500	36 300	36 000	41 200	36 300	33 300	43 800	40 000	271 400
Specified renter	91	31	176	322	12	111	129	148	308	–
Mean contract rent (dollars)	142	166	155	99	296	168	143	120	309	–
With meals included in rent	–	–	–	–	–	–	–	–	37	–
Mean contract rent (dollars)	–	–	–	–	–	–	–	–	1 149	–
No meals included in rent	87	29	167	300	11	106	117	139	258	–
No cash rent	4	2	9	22	1	5	12	9	13	–

TIPSII [UPF] GH129 CENSUS90 72583600 06/22/92 4:52 PM MACHINE: C DATA:CENSUS90*H1TIPSDA29. 06/18/92 13:30:56 TAPE: NONE FRAME: 266
TSF:CENSUS90*92. 06/18/92 13:31:35 UTF:CENSUS90*93. 06/18/92 13:31:35 META:CENSUS90*H1TABLES29. 06/18/92 13:47:14

Table 67. **Occupancy, Structural Characteristics, and Age of Householder: 1990**—Con.

[For definitions of terms and meanings of symbols, see text]

Place and [In Selected States] County Subdivision [2,500 to 9,999 Persons]	Clinton city	Cottleville town	Crystal City city	Cuba city	Dellwood city	Desloge city	De Soto city	Des Peres city	Dexter city	East Prairie city
All housing units	**3 925**	**928**	**1 742**	**1 133**	**2 009**	**1 692**	**2 614**	**2 812**	**3 433**	**1 420**
POPULATION										
Persons in occupied housing units	8 441	2 936	4 048	2 473	5 245	4 045	5 967	8 293	7 437	3 347
Per occupied housing unit	2.31	3.28	2.48	2.40	2.67	2.54	2.48	3.00	2.29	2.52
Owner-occupied housing units	5 783	2 750	2 815	1 624	4 904	3 067	3 957	8 021	4 296	2 021
Per owner-occupied housing unit	2.43	3.28	2.46	2.45	2.65	2.59	2.61	3.02	2.25	2.43
Renter-occupied housing units	2 658	186	1 233	849	341	978	2 010	272	3 141	1 326
Per renter-occupied housing unit	2.09	3.21	2.52	2.31	2.91	2.39	2.25	2.54	2.35	2.68
TENURE BY RACE AND HISPANIC ORIGIN OF HOUSEHOLDER										
Occupied housing units	**3 650**	**896**	**1 633**	**1 031**	**1 967**	**1 591**	**2 410**	**2 763**	**3 246**	**1 326**
Owner-occupied housing units	2 379	838	1 144	663	1 850	1 182	1 518	2 656	1 912	832
Percent of occupied housing units	65.2	93.5	70.1	64.3	94.1	74.3	63.0	96.1	58.9	62.7
White	2 337	819	1 082	662	1 716	1 180	1 490	2 597	1 909	827
Black	34	12	55	–	121	–	25	23	–	–
American Indian, Eskimo, or Aleut	5	3	1	1	3	1	2	–	1	4
Asian or Pacific Islander	1	4	6	–	7	1	–	35	1	1
Other race	2	–	–	–	3	–	1	1	1	–
Hispanic origin (of any race)	8	5	6	4	8	2	3	13	5	–
White, not of Hispanic origin	2 332	814	1 079	658	1 711	1 178	1 488	2 587	1 906	827
Renter-occupied housing units	1 271	58	489	368	117	409	892	107	1 334	494
White	1 222	57	420	365	92	406	879	105	1 323	487
Black	37	1	69	–	25	2	10	–	–	7
American Indian, Eskimo, or Aleut	8	–	–	2	–	1	3	1	5	–
Asian or Pacific Islander	3	–	–	–	–	–	–	–	1	–
Other race	1	–	–	1	–	–	–	1	5	–
Hispanic origin (of any race)	8	1	5	5	–	2	5	3	8	2
White, not of Hispanic origin	1 215	56	418	361	92	404	874	103	1 320	485
VACANCY STATUS										
Vacant housing units	**275**	**32**	**109**	**102**	**42**	**101**	**204**	**49**	**187**	**94**
For sale only	46	20	15	23	24	38	40	30	33	15
For rent	91	2	59	43	3	20	95	5	90	41
Rented or sold, not occupied	58	4	3	8	5	13	2	5	35	18
For seasonal, recreational, or occasional use	19	2	5	3	–	7	5	1	5	–
For migrant workers	–	–	1	–	–	–	–	–	–	–
Other vacant	61	4	26	25	10	23	62	8	24	20
Boarded up	1	–	–	3	2	1	6	–	1	2
DURATION OF VACANCY										
Vacant-for-sale-only housing units	**46**	**20**	**15**	**23**	**24**	**38**	**40**	**30**	**33**	**15**
Less than 2 months	5	1	4	4	4	7	3	8	8	1
2 up to 6 months	19	9	3	1	10	16	16	8	8	6
6 or more months	22	10	8	18	10	15	21	14	17	8
Vacant-for-rent housing units	**91**	**2**	**59**	**43**	**3**	**20**	**95**	**5**	**90**	**41**
Less than 2 months	35	1	23	31	3	8	51	2	51	8
2 up to 6 months	24	1	28	10	–	10	20	2	21	24
6 or more months	32	–	8	2	–	2	24	1	18	9
UNITS IN STRUCTURE										
1, detached	2 876	904	1 387	845	1 975	1 302	1 983	2 800	2 539	1 094
1, attached	90	2	9	11	8	33	17	6	36	27
2	254	5	53	13	5	35	123	–	187	126
3 or 4	177	–	46	62	1	73	127	–	248	47
5 to 9	90	–	65	35	15	75	192	1	73	9
10 to 19	147	–	19	66	–	36	58	–	33	2
20 to 49	48	–	40	–	3	–	41	–	44	–
50 or more	–	–	59	–	–	–	–	–	–	–
Mobile home or trailer	211	16	51	89	–	127	47	–	246	104
Other	32	1	13	12	2	11	26	5	27	11
Occupied housing units	**3 650**	**896**	**1 633**	**1 031**	**1 967**	**1 591**	**2 410**	**2 763**	**3 246**	**1 326**
AGE OF HOUSEHOLDER										
Under 25 years	200	15	69	60	38	99	137	10	217	71
25 to 34 years	609	248	329	214	429	350	461	258	575	242
35 to 44 years	626	311	289	173	345	278	429	772	554	229
45 to 54 years	446	177	234	105	289	199	289	621	411	191
55 to 64 years	461	80	245	140	379	248	367	537	424	177
65 to 74 years	593	48	245	155	289	253	376	396	512	232
75 years and over	715	17	222	184	198	164	351	169	553	184
HOUSEHOLDER 65 YEARS AND OVER										
Occupied housing units	**1 308**	**65**	**467**	**339**	**487**	**417**	**727**	**565**	**1 065**	**416**
1-person households	734	16	215	193	170	193	405	144	603	218
Mean number of persons per room	.30	.32	.32	.33	.35	.33	.33	.27	.31	.35
Units in structure:										
1, detached or attached	965	65	429	248	485	339	547	564	870	343
2 or more	306	–	28	73	2	50	166	–	161	48
Mobile home, trailer, or other	37	–	10	18	–	28	14	1	34	25
Specified owner	810	51	375	201	454	298	449	528	694	259
Mean value (dollars)	45 700	94 100	56 100	36 100	55 000	41 500	42 700	148 700	35 500	25 600
Specified renter	382	1	55	102	11	65	219	10	281	108
Mean contract rent (dollars)	160	–	206	175	331	207	187	352	132	113
With meals included in rent	2	–	–	1	–	–	–	–	1	1
Mean contract rent (dollars)	556	–	–	187	–	–	–	–	363	163
No meals included in rent	367	–	49	96	8	59	210	7	251	91
No cash rent	13	1	6	5	3	6	9	3	29	16

TIPSII [UPF] GH129 CENSUS90 72583600 06/22/92 4:52 PM MACHINE: C DATA:CENSUS90*H1TIPSDA29. 06/18/92 13:30:56 TAPE: NONE FRAME: 267
TSF:CENSUS90*92. 06/18/92 13:31:35 UTF:CENSUS90*93. 06/18/92 13:31:35 META:CENSUS90*H1TABLES29. 06/18/92 13:47:14

Table 67. **Occupancy, Structural Characteristics, and Age of Householder: 1990**—Con.

[For definitions of terms and meanings of symbols, see text]

Place and [In Selected States] County Subdivision [2,500 to 9,999 Persons]	Eldon city	El Dorado Springs city	Ellisville city	Eureka city	Fayette city	Fenton city	Festus city	Flat River city	Fredericktown city	Frontenac city
All housing units	**2 119**	**1 890**	**2 780**	**1 601**	**1 140**	**1 143**	**3 292**	**2 086**	**1 782**	**1 283**
POPULATION										
Persons in occupied housing units	4 341	3 672	7 176	4 358	2 272	3 290	7 794	4 749	3 789	3 266
Per occupied housing unit	2.23	2.21	2.75	2.97	2.24	2.98	2.50	2.52	2.32	2.66
Owner-occupied housing units	2 841	2 589	6 142	3 633	1 584	3 074	5 321	2 888	2 638	3 148
Per owner-occupied housing unit	2.30	2.20	2.94	3.07	2.31	3.03	2.63	2.58	2.29	2.67
Renter-occupied housing units	1 500	1 083	1 034	725	688	216	2 473	1 861	1 151	118
Per renter-occupied housing unit	2.10	2.23	2.00	2.56	2.08	2.43	2.26	2.43	2.40	2.51
TENURE BY RACE AND HISPANIC ORIGIN OF HOUSEHOLDER										
Occupied housing units	**1 948**	**1 661**	**2 607**	**1 465**	**1 015**	**1 103**	**3 120**	**1 884**	**1 633**	**1 226**
Owner-occupied housing units	1 234	1 176	2 090	1 182	685	1 014	2 024	1 118	1 154	1 179
Percent of occupied housing units	63.3	70.8	80.2	80.7	67.5	91.9	64.9	59.3	70.7	96.2
White	1 229	1 172	2 059	1 175	580	1 000	1 948	1 112	1 142	1 146
Black	–	–	10	3	104	2	66	–	1	8
American Indian, Eskimo, or Aleut	3	3	3	–	–	3	4	2	5	2
Asian or Pacific Islander	2	1	17	3	1	8	3	3	6	22
Other race	–	–	1	1	–	1	3	1	–	1
Hispanic origin (of any race)	5	5	13	10	2	8	12	1	4	11
White, not of Hispanic origin	1 225	1 167	2 048	1 166	578	993	1 939	1 112	1 138	1 136
Renter-occupied housing units	714	485	517	283	330	89	1 096	766	479	47
White	713	477	506	280	243	89	1 031	758	474	44
Black	–	–	7	–	84	–	56	2	1	2
American Indian, Eskimo, or Aleut	1	5	–	2	1	–	4	4	2	–
Asian or Pacific Islander	–	2	4	–	1	–	3	1	1	1
Other race	–	1	–	1	1	–	2	1	1	–
Hispanic origin (of any race)	4	4	5	3	1	–	7	4	3	–
White, not of Hispanic origin	710	474	501	278	242	89	1 026	755	472	44
VACANCY STATUS										
Vacant housing units	**171**	**229**	**173**	**136**	**125**	**40**	**172**	**202**	**149**	**57**
For sale only	52	29	50	20	17	16	25	22	21	32
For rent	50	85	87	66	51	7	67	51	56	–
Rented or sold, not occupied	3	27	24	17	35	1	22	32	19	14
For seasonal, recreational, or occasional use	8	11	3	11	6	2	10	7	3	5
For migrant workers	–	–	–	–	–	–	–	–	–	–
Other vacant	58	77	9	22	16	14	48	90	50	6
Boarded up	1	–	–	3	1	1	3	8	–	–
DURATION OF VACANCY										
Vacant-for-sale-only housing units	**52**	**29**	**50**	**20**	**17**	**16**	**25**	**22**	**21**	**32**
Less than 2 months	6	1	14	1	–	4	5	8	–	10
2 up to 6 months	17	7	29	13	4	2	6	8	9	6
6 or more months	29	21	7	6	13	10	14	6	12	16
Vacant-for-rent housing units	**50**	**85**	**87**	**66**	**51**	**7**	**67**	**51**	**56**	**–**
Less than 2 months	21	21	11	7	6	1	47	16	18	–
2 up to 6 months	20	35	55	28	15	3	10	21	18	–
6 or more months	9	29	21	31	30	3	10	14	20	–
UNITS IN STRUCTURE										
1, detached	1 566	1 487	2 055	1 273	838	1 084	2 433	1 561	1 421	1 250
1, attached	18	13	242	46	10	30	31	21	17	5
2	81	27	13	58	120	16	126	113	66	–
3 or 4	133	138	191	52	56	8	275	144	108	–
5 to 9	64	30	22	34	28	–	108	51	31	–
10 to 19	59	11	42	1	6	–	202	143	4	1
20 to 49	–	21	58	–	–	–	–	–	–	–
50 or more	–	–	148	–	–	–	–	–	–	–
Mobile home or trailer	184	144	2	127	69	–	91	30	104	24
Other	14	19	7	10	13	5	26	23	31	3
Occupied housing units	**1 948**	**1 661**	**2 607**	**1 465**	**1 015**	**1 103**	**3 120**	**1 884**	**1 633**	**1 226**
AGE OF HOUSEHOLDER										
Under 25 years	117	94	43	44	61	11	144	139	78	6
25 to 34 years	316	254	410	390	189	177	671	408	254	98
35 to 44 years	325	210	655	414	139	358	574	335	234	219
45 to 54 years	203	165	500	262	116	215	440	228	209	240
55 to 64 years	235	241	421	149	127	177	442	254	225	288
65 to 74 years	327	296	304	133	159	122	457	267	289	237
75 years and over	425	401	274	73	224	43	392	253	344	138
HOUSEHOLDER 65 YEARS AND OVER										
Occupied housing units	**752**	**697**	**578**	**206**	**383**	**165**	**849**	**520**	**633**	**375**
1-person households	429	412	309	93	219	47	409	298	347	85
Mean number of persons per room	.30	.30	.32	.34	.28	.33	.34	.33	.30	.26
Units in structure:										
1, detached or attached	570	571	352	173	311	161	674	386	525	367
2 or more	137	90	225	27	60	3	156	126	75	1
Mobile home, trailer, or other	45	36	1	6	12	1	19	8	33	7
Specified owner	469	478	318	148	265	140	576	316	438	336
Mean value (dollars)	41 900	30 200	89 000	62 600	33 900	100 300	53 400	32 000	35 200	284 100
Specified renter	196	138	222	40	79	8	201	159	127	4
Mean contract rent (dollars)	147	153	262	265	145	236	218	137	165	763
With meals included in rent	–	1	1	–	–	–	1	–	1	–
Mean contract rent (dollars)	–	537	875	–	–	–	50	–	187	–
No meals included in rent	182	125	214	38	73	7	187	153	116	4
No cash rent	14	12	7	2	6	1	13	6	10	–

TIPSII [UPF] GH129 CENSUS90 72583600 06/22/92 4:52 PM MACHINE: C DATA:CENSUS90*H1TIPSDA29. 06/18/92 13:30:56 TAPE: NONE FRAME: 268
TSF:CENSUS90*92. 06/18/92 13:31:35 UTF:CENSUS90*93. 06/18/92 13:31:35 META:CENSUS90*H1TABLES29. 06/18/92 13:47:14

Table 67. **Occupancy, Structural Characteristics, and Age of Householder: 1990**—Con.

[For definitions of terms and meanings of symbols, see text]

Place and [In Selected States] County Subdivision [2,500 to 9,999 Persons]	Glasgow Village CDP	Glendale city	Gray Summit CDP	Harrisonville city	Hayti city	Hermann city	Higginsville city	High Ridge CDP	Hollister city	Imperial CDP
All housing units	**2 000**	**2 326**	**939**	**3 100**	**1 415**	**1 243**	**1 985**	**1 571**	**1 304**	**1 564**
POPULATION										
Persons in occupied housing units	5 199	5 945	2 505	7 320	3 213	2 599	4 323	4 406	2 471	4 156
Per occupied housing unit	2.71	2.62	2.88	2.51	2.42	2.28	2.33	2.92	2.27	2.81
Owner-occupied housing units	4 465	5 687	1 928	4 972	1 759	1 995	3 034	3 823	1 489	3 465
Per owner-occupied housing unit	2.77	2.62	2.84	2.63	2.45	2.41	2.51	3.00	2.27	2.87
Renter-occupied housing units	734	258	577	2 348	1 454	604	1 289	583	982	691
Per renter-occupied housing unit	2.42	2.50	3.04	2.28	2.40	1.93	2.00	2.47	2.28	2.57
TENURE BY RACE AND HISPANIC ORIGIN OF HOUSEHOLDER										
Occupied housing units	**1 915**	**2 273**	**870**	**2 920**	**1 326**	**1 142**	**1 852**	**1 509**	**1 088**	**1 478**
Owner-occupied housing units	1 612	2 170	680	1 890	719	829	1 207	1 273	657	1 209
Percent of occupied housing units	84.2	95.5	78.2	64.7	54.2	72.6	65.2	84.4	60.4	81.8
White	1 598	2 149	673	1 867	556	824	1 150	1 257	652	1 202
Black	5	11	4	10	161	1	50	4	1	–
American Indian, Eskimo, or Aleut	4	3	2	6	–	3	1	3	2	4
Asian or Pacific Islander	3	5	1	5	2	–	4	8	1	3
Other race	2	2	–	2	–	1	2	1	1	–
Hispanic origin (of any race)	8	8	4	6	1	6	3	11	3	4
White, not of Hispanic origin	1 592	2 142	669	1 863	556	821	1 148	1 247	650	1 198
Renter-occupied housing units	303	103	190	1 030	607	313	645	236	431	269
White	215	102	188	1 019	380	310	581	233	427	268
Black	86	1	–	4	226	–	61	1	1	–
American Indian, Eskimo, or Aleut	–	–	1	4	–	1	2	–	1	1
Asian or Pacific Islander	–	–	–	1	1	–	1	2	2	–
Other race	2	–	1	2	–	2	–	–	–	–
Hispanic origin (of any race)	1	–	1	7	2	2	2	–	1	2
White, not of Hispanic origin	215	102	188	1 014	379	310	579	233	426	266
VACANCY STATUS										
Vacant housing units	**85**	**53**	**69**	**180**	**89**	**101**	**133**	**62**	**216**	**86**
For sale only	16	20	13	36	5	10	30	16	35	15
For rent	51	6	28	93	34	32	31	28	55	33
Rented or sold, not occupied	6	13	3	16	16	18	16	8	12	5
For seasonal, recreational, or occasional use	–	5	6	7	5	7	2	–	86	1
For migrant workers	–	–	–	–	1	–	–	–	–	–
Other vacant	12	9	19	28	28	34	54	10	28	32
Boarded up	–	–	1	–	1	–	1	–	–	3
DURATION OF VACANCY										
Vacant-for-sale-only housing units	**16**	**20**	**13**	**36**	**5**	**10**	**30**	**16**	**35**	**15**
Less than 2 months	4	2	3	5	1	–	1	2	8	2
2 up to 6 months	9	11	4	16	–	3	5	5	17	10
6 or more months	3	7	6	15	4	7	24	9	10	3
Vacant-for-rent housing units	**51**	**6**	**28**	**93**	**34**	**32**	**31**	**28**	**55**	**33**
Less than 2 months	17	–	10	39	6	14	7	4	23	6
2 up to 6 months	23	4	12	38	8	12	12	14	16	17
6 or more months	11	2	6	16	20	6	12	10	16	10
UNITS IN STRUCTURE										
1, detached	1 748	2 235	557	2 097	1 007	846	1 402	1 273	600	1 092
1, attached	6	19	8	74	32	11	12	7	6	9
2	1	9	10	214	68	82	72	9	49	27
3 or 4	208	33	10	245	87	96	101	25	22	59
5 to 9	15	22	13	170	37	63	51	35	36	11
10 to 19	10	2	–	61	8	7	42	43	176	11
20 to 49	–	–	–	66	–	–	7	–	–	–
50 or more	–	–	–	–	–	–	166	–	–	–
Mobile home or trailer	–	–	334	151	152	106	104	172	386	346
Other	12	6	7	22	24	32	28	7	29	9
Occupied housing units	**1 915**	**2 273**	**870**	**2 920**	**1 326**	**1 142**	**1 852**	**1 509**	**1 088**	**1 478**
AGE OF HOUSEHOLDER										
Under 25 years	54	14	45	212	82	41	100	76	120	84
25 to 34 years	420	371	257	651	204	210	322	472	222	455
35 to 44 years	322	596	185	544	202	175	302	380	166	313
45 to 54 years	211	337	131	434	174	123	219	240	124	233
55 to 64 years	411	285	120	338	209	136	225	171	150	186
65 to 74 years	372	346	87	370	238	219	280	109	188	130
75 years and over	125	324	45	371	217	238	404	61	118	77
HOUSEHOLDER 65 YEARS AND OVER										
Occupied housing units	**497**	**670**	**132**	**741**	**455**	**457**	**684**	**170**	**306**	**207**
1-person households	182	273	48	397	254	222	423	55	120	72
Mean number of persons per room	.35	.26	.38	.31	.35	.31	.33	.38	.37	.37
Units in structure:										
1, detached or attached	427	630	95	476	347	325	402	148	176	156
2 or more	67	35	5	223	79	103	246	3	45	7
Mobile home, trailer, or other	3	5	32	42	29	29	36	19	85	44
Specified owner	398	575	74	424	248	272	344	124	153	121
Mean value (dollars)	48 400	129 400	54 100	56 000	27 600	46 100	40 600	54 300	45 400	67 600
Specified renter	78	10	13	242	170	107	241	12	38	20
Mean contract rent (dollars)	285	461	250	246	92	175	324	232	267	288
With meals included in rent	–	–	–	5	2	–	1	–	–	–
Mean contract rent (dollars)	–	–	–	650	82	–	437	–	–	–
No meals included in rent	73	6	10	234	154	100	230	7	33	11
No cash rent	5	4	3	3	14	7	10	5	5	9

TIPSII [UPF] GH129 CENSUS90 72583600 06/22/92 4:52 PM MACHINE: C DATA:CENSUS90*H1TIPSDA29. 06/18/92 13:30:56 TAPE: NONE FRAME: 269
TSF:CENSUS90*92. 06/18/92 13:31:35 UTF:CENSUS90*93. 06/18/92 13:31:35 META:CENSUS90*H1TABLES29. 06/18/92 13:47:14

Table 67. **Occupancy, Structural Characteristics, and Age of Householder: 1990**—Con.

[For definitions of terms and meanings of symbols, see text]

Place and [In Selected States] County Subdivision [2,500 to 9,999 Persons]	Jackson city	Kinloch city	Ladue city	Lake St. Louis city	Lamar city	Lebanon city	Lexington city	Louisiana city	Macon city	Malden city
All housing units	**3 711**	**990**	**3 384**	**2 910**	**1 887**	**4 784**	**2 100**	**1 808**	**2 609**	**2 159**
POPULATION										
Persons in occupied housing units	9 040	2 702	8 818	7 400	4 006	9 760	4 590	3 822	5 379	4 940
Per occupied housing unit	2.54	3.08	2.67	2.77	2.29	2.25	2.42	2.35	2.27	2.52
Owner-occupied housing units	6 952	1 098	8 570	5 975	2 800	5 974	3 050	2 639	4 038	2 970
Per owner-occupied housing unit	2.69	2.90	2.67	2.95	2.30	2.29	2.46	2.38	2.41	2.44
Renter-occupied housing units	2 088	1 604	248	1 425	1 206	3 786	1 540	1 183	1 341	1 970
Per renter-occupied housing unit	2.15	3.22	2.61	2.21	2.27	2.19	2.35	2.28	1.94	2.67
TENURE BY RACE AND HISPANIC ORIGIN OF HOUSEHOLDER										
Occupied housing units	**3 557**	**876**	**3 304**	**2 672**	**1 749**	**4 338**	**1 894**	**1 626**	**2 370**	**1 958**
Owner-occupied housing units	2 587	378	3 209	2 028	1 218	2 611	1 240	1 108	1 679	1 219
Percent of occupied housing units	72.7	43.2	97.1	75.9	69.6	60.2	65.5	68.1	70.8	62.3
White	2 561	1	3 153	1 983	1 215	2 571	1 174	1 041	1 600	1 052
Black	22	377	12	27	–	25	64	63	76	162
American Indian, Eskimo, or Aleut	–	–	3	2	2	8	1	–	2	3
Asian or Pacific Islander	2	–	41	13	1	5	1	3	1	–
Other race	2	–	–	3	–	2	–	1	–	2
Hispanic origin (of any race)	8	3	14	16	1	12	7	6	3	5
White, not of Hispanic origin	2 554	1	3 139	1 970	1 214	2 563	1 167	1 036	1 597	1 049
Renter-occupied housing units	970	498	95	644	531	1 727	654	518	691	739
White	952	4	92	603	521	1 701	591	468	640	538
Black	13	494	–	33	–	16	57	46	47	198
American Indian, Eskimo, or Aleut	4	–	–	1	4	6	5	3	2	2
Asian or Pacific Islander	–	–	3	3	3	2	–	1	1	–
Other race	1	–	–	4	3	2	1	–	1	1
Hispanic origin (of any race)	1	1	2	11	3	8	1	3	2	6
White, not of Hispanic origin	952	4	90	596	521	1 695	591	465	639	533
VACANCY STATUS										
Vacant housing units	**154**	**114**	**80**	**238**	**138**	**446**	**206**	**182**	**239**	**201**
For sale only	38	3	36	94	42	66	43	15	39	33
For rent	70	34	5	94	38	229	75	38	100	86
Rented or sold, not occupied	16	25	12	13	10	38	20	57	21	7
For seasonal, recreational, or occasional use	2	3	14	25	3	18	12	6	6	6
For migrant workers	–	–	–	–	–	–	–	–	–	–
Other vacant	28	49	13	12	45	95	56	66	73	69
Boarded up	1	14	1	–	2	–	2	7	1	4
DURATION OF VACANCY										
Vacant-for-sale-only housing units	**38**	**3**	**36**	**94**	**42**	**66**	**43**	**15**	**39**	**33**
Less than 2 months	8	1	2	12	–	3	4	–	2	2
2 up to 6 months	12	–	21	61	16	37	19	2	8	14
6 or more months	18	2	13	21	26	26	20	13	29	17
Vacant-for-rent housing units	**70**	**34**	**5**	**94**	**38**	**229**	**75**	**38**	**100**	**86**
Less than 2 months	22	6	2	70	13	103	14	10	17	14
2 up to 6 months	36	13	1	16	18	90	29	19	40	48
6 or more months	12	15	2	8	7	36	32	9	43	24
UNITS IN STRUCTURE										
1, detached	2 871	514	3 370	1 910	1 497	3 360	1 544	1 313	1 961	1 747
1, attached	25	36	6	384	13	47	26	17	29	26
2	99	86	–	6	52	117	122	87	77	115
3 or 4	403	112	–	70	143	330	119	67	186	74
5 to 9	126	135	–	199	28	123	55	57	46	50
10 to 19	64	99	1	172	11	164	14	62	59	6
20 to 49	–	–	–	151	–	271	89	–	58	–
50 or more	–	–	–	–	–	–	–	–	–	–
Mobile home or trailer	104	1	–	5	126	351	111	184	165	115
Other	19	7	7	13	17	21	20	21	28	26
Occupied housing units	**3 557**	**876**	**3 304**	**2 672**	**1 749**	**4 338**	**1 894**	**1 626**	**2 370**	**1 958**
AGE OF HOUSEHOLDER										
Under 25 years	198	39	6	90	88	317	127	77	98	110
25 to 34 years	717	181	175	516	325	835	313	281	407	324
35 to 44 years	827	136	622	762	272	651	335	256	374	328
45 to 54 years	446	138	789	674	173	506	248	204	319	291
55 to 64 years	420	118	660	373	232	542	273	261	284	293
65 to 74 years	489	138	628	192	301	712	294	281	416	326
75 years and over	460	126	424	65	358	775	304	266	472	286
HOUSEHOLDER 65 YEARS AND OVER										
Occupied housing units	**949**	**264**	**1 052**	**257**	**659**	**1 487**	**598**	**547**	**888**	**612**
1-person households	484	128	310	58	360	856	312	301	484	336
Mean number of persons per room	.31	.46	.23	.30	.30	.31	.31	.30	.30	.33
Units in structure:										
1, detached or attached	753	182	1 049	213	529	1 107	459	407	658	503
2 or more	181	80	–	40	98	337	118	113	192	81
Mobile home, trailer, or other	15	2	3	4	32	43	21	27	38	28
Specified owner	660	155	946	187	457	896	381	349	573	391
Mean value (dollars)	54 900	43 400	333 100	135 500	40 600	43 100	43 200	34 200	41 500	27 900
Specified renter	209	95	13	33	133	454	148	137	225	151
Mean contract rent (dollars)	203	104	740	470	118	173	172	164	229	96
With meals included in rent	–	–	–	–	–	–	1	–	21	–
Mean contract rent (dollars)	–	–	–	–	–	–	50	–	911	–
No meals included in rent	202	88	5	32	119	427	137	132	193	132
No cash rent	7	7	8	1	14	27	10	5	11	19

TIPSII [UPF] GH129 CENSUS90 72583600 06/22/92 4:52 PM MACHINE: C DATA:CENSUS90*H1TIPSDA29. 06/18/92 13:30:56 TAPE: NONE FRAME: 270
TSF:CENSUS90*92. 06/18/92 13:31:35 UTF:CENSUS90*93. 06/18/92 13:31:35 META:CENSUS90*H1TABLES29. 06/18/92 13:47:14

Table 67. **Occupancy, Structural Characteristics, and Age of Householder: 1990**—Con.

[For definitions of terms and meanings of symbols, see text]

Place and [In Selected States] County Subdivision [2,500 to 9,999 Persons]	Manchester city	Maplewood city	Marceline city	Marshfield city	Moline Acres city	Monett city	Monroe City city	Mountain Grove city	Mount Vernon city	Murphy CDP
All housing units	**2 329**	**5 432**	**1 262**	**1 856**	**1 042**	**2 926**	**1 138**	**1 990**	**1 617**	**3 586**
POPULATION										
Persons in occupied housing units	6 542	9 962	2 482	4 198	2 710	6 330	2 611	4 155	3 410	9 342
Per occupied housing unit	2.98	2.04	2.28	2.38	2.78	2.35	2.49	2.23	2.26	2.72
Owner-occupied housing units	5 361	5 263	1 933	2 845	2 221	4 249	2 028	2 532	2 238	8 642
Per owner-occupied housing unit	3.07	2.50	2.38	2.48	2.86	2.37	2.61	2.20	2.30	2.77
Renter-occupied housing units	1 181	4 699	549	1 353	489	2 081	583	1 623	1 172	700
Per renter-occupied housing unit	2.62	1.69	1.97	2.21	2.45	2.31	2.14	2.28	2.20	2.27
TENURE BY RACE AND HISPANIC ORIGIN OF HOUSEHOLDER										
Occupied housing units	**2 195**	**4 884**	**1 089**	**1 762**	**976**	**2 695**	**1 050**	**1 863**	**1 506**	**3 431**
Owner-occupied housing units	1 744	2 107	811	1 149	776	1 796	778	1 151	974	3 123
Percent of occupied housing units	79.5	43.1	74.5	65.2	79.5	66.6	74.1	61.8	64.7	91.0
White	1 669	2 024	807	1 142	329	1 787	705	1 141	966	3 104
Black	29	70	2	–	441	–	69	–	–	3
American Indian, Eskimo, or Aleut	–	3	–	6	2	4	2	9	6	11
Asian or Pacific Islander	43	6	–	–	3	2	1	1	–	4
Other race	3	4	2	1	1	3	1	–	2	1
Hispanic origin (of any race)	13	32	7	3	5	4	5	5	6	21
White, not of Hispanic origin	1 659	1 996	802	1 141	326	1 785	701	1 137	963	3 085
Renter-occupied housing units	451	2 777	278	613	200	899	272	712	532	308
White	394	1 989	274	605	54	881	257	699	516	304
Black	40	667	2	–	143	–	13	–	2	–
American Indian, Eskimo, or Aleut	2	7	2	7	–	15	–	12	10	1
Asian or Pacific Islander	14	103	–	–	3	3	2	–	2	2
Other race	1	11	–	1	–	–	–	1	2	1
Hispanic origin (of any race)	5	29	6	2	–	2	3	2	12	2
White, not of Hispanic origin	390	1 976	268	604	54	880	255	698	507	303
VACANCY STATUS										
Vacant housing units	**134**	**548**	**173**	**94**	**66**	**231**	**88**	**127**	**111**	**155**
For sale only	20	38	28	25	27	48	13	32	18	60
For rent	96	360	60	33	18	63	41	56	42	55
Rented or sold, not occupied	8	34	15	6	12	33	8	9	9	10
For seasonal, recreational, or occasional use	3	12	10	4	–	14	2	3	3	9
For migrant workers	–	–	–	–	–	–	–	–	–	–
Other vacant	7	104	60	26	9	73	24	27	39	21
Boarded up	–	4	2	1	–	1	1	–	3	–
DURATION OF VACANCY										
Vacant-for-sale-only housing units	**20**	**38**	**28**	**25**	**27**	**48**	**13**	**32**	**18**	**60**
Less than 2 months	6	6	1	7	6	8	1	2	4	5
2 up to 6 months	10	18	6	7	11	14	2	15	3	23
6 or more months	4	14	21	11	10	26	10	15	11	32
Vacant-for-rent housing units	**96**	**360**	**60**	**33**	**18**	**63**	**41**	**56**	**42**	**55**
Less than 2 months	22	145	6	26	2	34	10	18	19	9
2 up to 6 months	56	138	26	3	16	16	13	26	15	36
6 or more months	18	77	28	4	–	13	18	12	8	10
UNITS IN STRUCTURE										
1, detached	1 842	2 425	993	1 495	848	2 301	813	1 481	1 214	2 041
1, attached	35	29	15	30	10	17	7	21	21	25
2	2	321	82	76	77	142	50	84	64	25
3 or 4	30	392	30	99	26	151	52	148	118	71
5 to 9	198	249	33	35	6	114	48	12	45	31
10 to 19	213	1 039	14	61	12	58	2	51	88	16
20 to 49	–	888	–	43	3	–	–	63	–	–
50 or more	–	54	–	–	53	–	–	–	–	–
Mobile home or trailer	1	3	75	4	–	118	162	105	53	1 369
Other	8	32	20	13	7	25	4	25	14	8
Occupied housing units	**2 195**	**4 884**	**1 089**	**1 762**	**976**	**2 695**	**1 050**	**1 863**	**1 506**	**3 431**
AGE OF HOUSEHOLDER										
Under 25 years	66	445	43	129	18	166	45	102	105	168
25 to 34 years	418	1 598	196	307	150	537	204	342	244	1 021
35 to 44 years	601	941	165	303	304	450	211	269	252	788
45 to 54 years	491	534	115	241	173	329	138	214	180	547
55 to 64 years	332	465	151	190	124	347	127	231	174	424
65 to 74 years	199	448	198	286	118	405	142	310	274	327
75 years and over	88	453	221	306	89	461	183	395	277	156
HOUSEHOLDER 65 YEARS AND OVER										
Occupied housing units	**287**	**901**	**419**	**592**	**207**	**866**	**325**	**705**	**551**	**483**
1-person households	84	516	249	324	88	476	188	416	310	183
Mean number of persons per room	.31	.33	.29	.31	.34	.29	.30	.30	.30	.36
Units in structure:										
1, detached or attached	267	607	340	482	175	732	241	549	448	301
2 or more	18	286	62	104	28	112	53	125	86	13
Mobile home, trailer, or other	2	8	17	6	4	22	31	31	17	169
Specified owner	246	528	288	386	156	613	208	461	390	271
Mean value (dollars)	94 400	48 300	28 300	46 600	54 400	42 800	42 700	33 400	39 400	64 500
Specified renter	24	298	95	155	24	154	61	171	113	25
Mean contract rent (dollars)	455	248	143	147	318	204	148	135	154	270
With meals included in rent	–	2	–	–	–	2	–	1	–	–
Mean contract rent (dollars)	–	213	–	–	–	707	–	1 250	–	–
No meals included in rent	23	284	82	143	23	134	55	155	100	21
No cash rent	1	12	13	12	1	18	6	15	13	4

TIPSII [UPF] GH129 CENSUS90 72583600 06/22/92 4:52 PM MACHINE: C DATA:CENSUS90*H1TIPSDA29. 06/18/92 13:30:56 TAPE: NONE FRAME: 271
TSF:CENSUS90*92. 06/18/92 13:31:35 UTF:CENSUS90*93. 06/18/92 13:31:35 META:CENSUS90*H1TABLES29. 06/18/92 13:47:14

Table 67. **Occupancy, Structural Characteristics, and Age of Householder: 1990**—Con.

[For definitions of terms and meanings of symbols, see text]

Place and [In Selected States] County Subdivision [2,500 to 9,999 Persons]	Neosho city	Nevada city	New Madrid city	Nixa city	Normandy city	North Kansas City city	Northwoods city	Oak Grove city	Odessa city	Olivette city
All housing units	**4 159**	**3 742**	**1 325**	**1 899**	**1 932**	**2 616**	**1 830**	**1 620**	**1 556**	**3 187**
POPULATION										
Persons in occupied housing units	8 965	7 551	3 240	4 698	4 300	4 114	4 983	4 481	3 635	7 573
Per occupied housing unit	2.38	2.26	2.65	2.61	2.40	1.72	2.83	2.90	2.48	2.48
Owner-occupied housing units	6 031	4 694	1 940	3 656	2 751	1 201	4 646	3 474	2 694	6 320
Per owner-occupied housing unit	2.43	2.31	2.69	2.68	2.72	1.95	2.84	3.06	2.60	2.59
Renter-occupied housing units	2 934	2 857	1 300	1 042	1 549	2 913	337	1 007	941	1 253
Per renter-occupied housing unit	2.28	2.18	2.58	2.37	1.99	1.64	2.67	2.46	2.19	2.03
TENURE BY RACE AND HISPANIC ORIGIN OF HOUSEHOLDER										
Occupied housing units	**3 772**	**3 340**	**1 224**	**1 801**	**1 791**	**2 396**	**1 763**	**1 546**	**1 466**	**3 059**
Owner-occupied housing units	2 484	2 030	720	1 362	1 012	615	1 637	1 137	1 037	2 442
Percent of occupied housing units	65.9	60.8	58.8	75.6	56.5	25.7	92.9	73.5	70.7	79.8
White	2 424	2 020	634	1 352	622	615	219	1 121	1 020	1 988
Black	26	–	83	–	380	–	1 415	3	14	416
American Indian, Eskimo, or Aleut	29	6	–	4	1	–	2	4	1	1
Asian or Pacific Islander	4	3	3	4	5	–	–	3	1	35
Other race	1	1	–	2	4	–	1	6	1	2
Hispanic origin (of any race)	7	10	–	9	9	11	8	11	5	14
White, not of Hispanic origin	2 418	2 011	634	1 345	618	604	216	1 116	1 016	1 976
Renter-occupied housing units	1 288	1 310	504	439	779	1 781	126	409	429	617
White	1 204	1 290	300	434	227	1 695	11	401	418	481
Black	14	3	203	–	502	32	114	1	8	118
American Indian, Eskimo, or Aleut	41	12	–	3	1	14	–	1	1	2
Asian or Pacific Islander	25	4	–	1	46	21	1	5	–	14
Other race	4	1	1	1	3	19	–	1	2	2
Hispanic origin (of any race)	16	15	1	1	4	42	1	3	2	8
White, not of Hispanic origin	1 194	1 277	300	434	226	1 671	11	400	418	477
VACANCY STATUS										
Vacant housing units	**387**	**402**	**101**	**98**	**141**	**220**	**67**	**74**	**90**	**128**
For sale only	108	72	6	31	31	10	34	21	20	28
For rent	147	197	39	37	93	170	6	33	18	68
Rented or sold, not occupied	27	19	–	12	9	10	9	7	11	11
For seasonal, recreational, or occasional use	14	10	15	3	1	9	1	1	3	6
For migrant workers	–	1	–	–	–	–	–	–	–	–
Other vacant	91	103	41	15	7	21	17	12	38	15
Boarded up	3	1	1	–	–	–	2	2	2	1
DURATION OF VACANCY										
Vacant-for-sale-only housing units	**108**	**72**	**6**	**31**	**31**	**10**	**34**	**21**	**20**	**28**
Less than 2 months	19	7	–	8	5	2	4	7	2	4
2 up to 6 months	46	21	3	17	12	4	7	5	7	12
6 or more months	43	44	3	6	14	4	23	9	11	12
Vacant-for-rent housing units	**147**	**197**	**39**	**37**	**93**	**170**	**6**	**33**	**18**	**68**
Less than 2 months	79	74	15	17	38	94	2	16	7	43
2 up to 6 months	46	53	21	15	36	61	2	11	7	17
6 or more months	22	70	3	5	19	15	2	6	4	8
UNITS IN STRUCTURE										
1, detached	3 366	2 887	903	1 500	1 099	829	1 790	1 331	1 051	2 511
1, attached	56	84	8	21	33	142	9	27	9	61
2	152	228	119	51	55	214	10	77	58	7
3 or 4	124	255	83	136	99	280	–	61	182	127
5 to 9	77	66	26	79	325	660	10	39	21	256
10 to 19	201	118	29	19	212	441	–	30	6	174
20 to 49	94	–	–	–	96	21	–	40	–	33
50 or more	–	–	–	–	–	–	–	–	–	–
Mobile home or trailer	57	75	140	84	1	–	3	7	215	–
Other	32	29	17	9	12	29	8	8	14	18
Occupied housing units	**3 772**	**3 340**	**1 224**	**1 801**	**1 791**	**2 396**	**1 763**	**1 546**	**1 466**	**3 059**
AGE OF HOUSEHOLDER										
Under 25 years	249	218	75	119	122	154	16	90	84	40
25 to 34 years	698	571	252	514	479	534	153	427	328	399
35 to 44 years	665	581	249	423	418	373	460	383	240	704
45 to 54 years	436	397	170	195	269	294	440	264	202	583
55 to 64 years	485	451	151	173	200	294	355	132	173	504
65 to 74 years	587	551	197	208	171	366	210	119	208	497
75 years and over	652	571	130	169	132	381	129	131	231	332
HOUSEHOLDER 65 YEARS AND OVER										
Occupied housing units	**1 239**	**1 122**	**327**	**377**	**303**	**747**	**339**	**250**	**439**	**829**
1-person households	702	664	195	166	141	469	121	139	244	290
Mean number of persons per room	.29	.30	.32	.33	.33	.32	.39	.32	.32	.30
Units in structure:										
1, detached or attached	1 016	878	243	309	252	335	331	168	274	698
2 or more	205	226	59	63	51	402	7	79	119	127
Mobile home, trailer, or other	18	18	25	5	–	10	1	3	46	4
Specified owner	859	726	189	273	230	255	296	142	245	633
Mean value (dollars)	42 400	36 100	40 300	55 000	51 800	55 700	49 000	48 600	50 700	117 100
Specified renter	286	306	99	75	55	455	14	88	127	127
Mean contract rent (dollars)	179	147	132	199	300	304	264	226	190	428
With meals included in rent	–	1	–	–	–	–	1	–	–	1
Mean contract rent (dollars)	–	263	–	–	–	–	163	–	–	313
No meals included in rent	267	287	88	73	49	449	11	82	120	116
No cash rent	19	18	11	2	6	6	2	6	7	10

TIPSII [UPF] GH129 CENSUS90 72583600 06/22/92 4:52 PM MACHINE: C DATA:CENSUS90*H1TIPSDA29. 06/18/92 13:30:56 TAPE: NONE FRAME: 272
TSF:CENSUS90*92. 06/18/92 13:31:35 UTF:CENSUS90*93. 06/18/92 13:31:35 META:CENSUS90*H1TABLES29. 06/18/92 13:47:14

Table 67. **Occupancy, Structural Characteristics, and Age of Householder: 1990**—Con.

[For definitions of terms and meanings of symbols, see text]

Place and [In Selected States] County Subdivision [2,500 to 9,999 Persons]	Osage Beach city	Ozark city	Pacific city	Pagedale city	Palmyra city	Perryville city	Pevely city	Pine Lawn city	Platte City city	Pleasant Hill city
All housing units	**2 975**	**1 649**	**1 811**	**1 456**	**1 465**	**2 879**	**1 084**	**1 837**	**1 277**	**1 544**
POPULATION										
Persons in occupied housing units	2 453	4 053	4 350	3 730	3 214	6 591	2 831	5 092	2 799	3 751
Per occupied housing unit	2.25	2.62	2.63	2.94	2.45	2.42	2.74	3.09	2.42	2.64
Owner-occupied housing units	1 710	2 888	2 603	2 697	2 361	5 084	2 101	3 634	1 710	2 759
Per owner-occupied housing unit	2.26	2.68	2.80	2.90	2.59	2.50	2.95	3.16	2.69	2.71
Renter-occupied housing units	743	1 165	1 747	1 033	853	1 507	730	1 458	1 089	992
Per renter-occupied housing unit	2.20	2.48	2.41	3.05	2.13	2.17	2.28	2.92	2.09	2.47
TENURE BY RACE AND HISPANIC ORIGIN OF HOUSEHOLDER										
Occupied housing units	**1 092**	**1 547**	**1 657**	**1 269**	**1 312**	**2 723**	**1 033**	**1 649**	**1 156**	**1 420**
Owner-occupied housing units	755	1 078	931	930	912	2 030	713	1 149	636	1 018
Percent of occupied housing units	69.1	69.7	56.2	73.3	69.5	74.6	69.0	69.7	55.0	71.7
White	746	1 068	906	185	891	2 020	711	117	626	1 004
Black	5	1	21	740	18	–	2	1 030	4	5
American Indian, Eskimo, or Aleut	3	4	1	5	1	4	–	2	4	5
Asian or Pacific Islander	1	2	–	–	2	6	–	–	1	2
Other race	–	3	3	–	–	–	–	–	1	2
Hispanic origin (of any race)	–	8	8	8	3	3	–	3	4	6
White, not of Hispanic origin	746	1 063	900	180	888	2 017	711	115	624	1 000
Renter-occupied housing units	337	469	726	339	400	693	320	500	520	402
White	333	459	693	43	384	681	318	51	495	398
Black	1	2	28	293	13	–	2	445	21	2
American Indian, Eskimo, or Aleut	1	5	–	–	2	3	–	1	–	2
Asian or Pacific Islander	2	1	2	3	1	7	–	1	1	–
Other race	–	2	3	–	–	2	–	2	3	–
Hispanic origin (of any race)	1	5	7	4	–	5	–	7	6	2
White, not of Hispanic origin	332	456	688	42	384	678	318	47	492	396
VACANCY STATUS										
Vacant housing units	**1 883**	**102**	**154**	**187**	**153**	**156**	**51**	**188**	**121**	**124**
For sale only	76	24	12	29	20	22	10	49	8	28
For rent	387	40	103	82	68	68	25	43	96	47
Rented or sold, not occupied	175	9	7	13	15	21	6	27	7	14
For seasonal, recreational, or occasional use	1 210	6	4	2	8	13	1	2	6	5
For migrant workers	3	–	–	–	–	–	–	2	–	–
Other vacant	32	23	28	61	42	32	9	65	4	30
Boarded up	2	–	1	15	1	–	1	24	–	–
DURATION OF VACANCY										
Vacant-for-sale-only housing units	**76**	**24**	**12**	**29**	**20**	**22**	**10**	**49**	**8**	**28**
Less than 2 months	10	2	1	4	3	5	–	2	1	15
2 up to 6 months	9	11	4	3	6	3	4	14	2	8
6 or more months	57	11	7	22	11	14	6	33	5	5
Vacant-for-rent housing units	**387**	**40**	**103**	**82**	**68**	**68**	**25**	**43**	**96**	**47**
Less than 2 months	73	17	38	7	13	21	14	7	38	22
2 up to 6 months	42	16	47	11	33	26	9	14	39	15
6 or more months	272	7	18	64	22	21	2	22	19	10
UNITS IN STRUCTURE										
1, detached	1 252	1 310	1 061	1 263	994	2 209	532	1 506	721	1 177
1, attached	187	31	18	31	8	16	14	63	34	33
2	54	64	74	49	79	127	56	76	40	81
3 or 4	140	48	101	4	121	129	78	81	159	116
5 to 9	275	22	78	9	42	67	5	87	182	23
10 to 19	579	67	209	20	61	13	127	6	113	22
20 to 49	144	–	42	–	–	33	–	–	20	–
50 or more	–	–	–	–	–	–	–	–	–	–
Mobile home or trailer	269	100	212	60	139	257	268	2	2	80
Other	75	7	16	20	21	28	4	16	6	12
Occupied housing units	**1 092**	**1 547**	**1 657**	**1 269**	**1 312**	**2 723**	**1 033**	**1 649**	**1 156**	**1 420**
AGE OF HOUSEHOLDER										
Under 25 years	57	88	110	44	67	133	72	73	77	90
25 to 34 years	206	345	406	181	248	481	270	317	260	299
35 to 44 years	202	355	338	275	257	458	224	317	273	293
45 to 54 years	179	237	270	241	147	319	182	315	190	210
55 to 64 years	189	162	170	233	162	360	112	332	114	155
65 to 74 years	175	185	203	181	188	442	106	199	131	185
75 years and over	84	175	160	114	243	530	67	96	111	188
HOUSEHOLDER 65 YEARS AND OVER										
Occupied housing units	**259**	**360**	**363**	**295**	**431**	**972**	**173**	**295**	**242**	**373**
1-person households	93	190	199	117	241	536	114	98	124	195
Mean number of persons per room	.33	.30	.35	.42	.31	.30	.35	.46	.29	.32
Units in structure:										
1, detached or attached	189	287	211	270	308	776	73	277	186	277
2 or more	38	63	99	10	97	135	74	17	53	82
Mobile home, trailer, or other	32	10	53	15	26	61	26	1	3	14
Specified owner	162	240	164	229	263	683	66	223	164	237
Mean value (dollars)	102 300	47 600	53 200	30 800	45 000	40 700	48 500	34 700	71 500	46 600
Specified renter	30	87	128	35	116	171	80	47	67	94
Mean contract rent (dollars)	231	167	225	193	146	159	95	193	236	168
With meals included in rent	–	–	1	–	–	2	–	–	–	2
Mean contract rent (dollars)	–	–	313	–	–	94	–	–	–	363
No meals included in rent	20	78	123	29	106	150	79	42	63	89
No cash rent	10	9	4	6	10	19	1	5	4	3

TIPSII [UPF] GH129 CENSUS90 72583600 06/22/92 4:52 PM MACHINE: C DATA:CENSUS90*H1TIPSDA29. 06/18/92 13:30:56 TAPE: NONE FRAME: 273
TSF:CENSUS90*92. 06/18/92 13:31:35 UTF:CENSUS90*93. 06/18/92 13:31:35 META:CENSUS90*H1TABLES29. 06/18/92 13:47:14

Table 67. **Occupancy, Structural Characteristics, and Age of Householder: 1990**—Con.

[For definitions of terms and meanings of symbols, see text]

Place and [In Selected States] County Subdivision [2,500 to 9,999 Persons]	Pleasant Valley city	Portageville city	Potosi city	Raymore city	Republic city	Richmond city	Riverside city	Riverview village	Rock Hill city
All housing units	**1 083**	**1 386**	**1 189**	**2 101**	**2 431**	**2 487**	**1 385**	**1 502**	**2 126**
POPULATION									
Persons in occupied housing units	2 660	3 401	2 658	5 480	6 213	5 573	2 822	3 234	5 217
Per occupied housing unit	2.62	2.60	2.41	2.69	2.67	2.41	2.27	2.31	2.52
Owner-occupied housing units	1 769	1 900	1 488	4 348	4 864	3 910	868	2 252	4 518
Per owner-occupied housing unit	2.68	2.56	2.35	2.84	2.73	2.49	2.63	2.50	2.60
Renter-occupied housing units	891	1 501	1 170	1 132	1 349	1 663	1 954	982	699
Per renter-occupied housing unit	2.50	2.64	2.48	2.23	2.45	2.24	2.14	1.97	2.14
TENURE BY RACE AND HISPANIC ORIGIN OF HOUSEHOLDER									
Occupied housing units	**1 017**	**1 310**	**1 103**	**2 037**	**2 331**	**2 314**	**1 245**	**1 399**	**2 068**
Owner-occupied housing units	660	742	632	1 530	1 781	1 572	330	900	1 741
Percent of occupied housing units	64.9	56.6	57.3	75.1	76.4	67.9	26.5	64.3	84.2
White	648	676	617	1 504	1 760	1 499	323	877	1 251
Black	5	64	14	14	1	63	3	22	471
American Indian, Eskimo, or Aleut	3	1	1	7	14	7	1	–	3
Asian or Pacific Islander	3	1	–	2	4	–	3	1	12
Other race	1	–	–	3	2	3	–	–	4
Hispanic origin (of any race)	9	3	–	12	10	6	5	2	18
White, not of Hispanic origin	641	673	617	1 495	1 752	1 497	321	875	1 236
Renter-occupied housing units	357	568	471	507	550	742	915	499	327
White	345	413	457	488	545	705	822	410	232
Black	6	149	12	6	–	33	54	87	88
American Indian, Eskimo, or Aleut	3	2	2	7	3	3	9	1	–
Asian or Pacific Islander	1	2	–	2	1	–	17	–	7
Other race	2	2	–	4	1	1	13	1	–
Hispanic origin (of any race)	9	8	2	5	4	4	24	1	5
White, not of Hispanic origin	339	408	455	487	542	702	813	409	229
VACANCY STATUS									
Vacant housing units	**66**	**76**	**86**	**64**	**100**	**173**	**140**	**103**	**58**
For sale only	12	6	12	26	34	42	2	20	14
For rent	42	26	32	21	33	77	108	43	4
Rented or sold, not occupied	4	2	7	2	17	11	8	14	8
For seasonal, recreational, or occasional use	4	4	6	3	1	5	2	2	5
For migrant workers	–	–	–	–	–	–	–	–	–
Other vacant	4	38	29	12	15	38	20	24	27
Boarded up	–	3	2	–	–	–	–	1	–
DURATION OF VACANCY									
Vacant-for-sale-only housing units	**12**	**6**	**12**	**26**	**34**	**42**	**2**	**20**	**14**
Less than 2 months	2	–	2	7	2	8	–	4	2
2 up to 6 months	8	2	2	3	25	15	2	7	4
6 or more months	2	4	8	16	7	19	–	9	8
Vacant-for-rent housing units	**42**	**26**	**32**	**21**	**33**	**77**	**108**	**43**	**4**
Less than 2 months	25	12	12	7	19	48	30	11	1
2 up to 6 months	14	8	15	13	9	15	51	23	2
6 or more months	3	6	5	1	5	14	27	9	1
UNITS IN STRUCTURE									
1, detached	679	982	870	1 354	2 066	2 022	346	1 023	1 958
1, attached	68	21	26	292	46	24	70	24	10
2	58	100	65	56	117	105	35	33	3
3 or 4	40	97	123	241	77	229	174	109	41
5 to 9	105	15	45	–	80	48	276	102	21
10 to 19	27	19	10	1	32	14	329	116	38
20 to 49	–	–	–	2	–	–	114	17	47
50 or more	–	–	–	138	–	–	–	63	–
Mobile home or trailer	102	139	41	4	2	31	38	–	1
Other	4	13	9	13	11	14	3	15	7
Occupied housing units	**1 017**	**1 310**	**1 103**	**2 037**	**2 331**	**2 314**	**1 245**	**1 399**	**2 068**
AGE OF HOUSEHOLDER									
Under 25 years	66	93	51	40	126	120	148	72	36
25 to 34 years	333	271	199	392	558	451	362	345	448
35 to 44 years	231	211	182	484	584	367	303	232	459
45 to 54 years	161	183	135	386	310	318	178	145	308
55 to 64 years	123	173	150	194	259	328	138	189	281
65 to 74 years	67	193	203	179	263	372	81	229	306
75 years and over	36	186	183	362	231	358	35	187	230
HOUSEHOLDER 65 YEARS AND OVER									
Occupied housing units	**103**	**379**	**386**	**541**	**494**	**730**	**116**	**416**	**536**
1-person households	38	204	222	308	224	416	43	219	242
Mean number of persons per room	.33	.32	.31	.33	.32	.30	.35	.35	.33
Units in structure:									
1, detached or attached	90	303	292	334	408	576	64	301	516
2 or more	6	50	80	199	81	145	43	109	18
Mobile home, trailer, or other	7	26	14	8	5	9	9	6	2
Specified owner	83	222	224	278	357	470	51	268	472
Mean value (dollars)	59 400	36 900	41 200	84 800	49 600	40 800	68 800	48 900	65 200
Specified renter	8	109	125	182	97	197	46	117	37
Mean contract rent (dollars)	354	83	149	546	179	185	274	244	400
With meals included in rent	–	1	1	121	1	–	–	–	–
Mean contract rent (dollars)	–	237	137	672	163	–	–	–	–
No meals included in rent	6	101	116	59	91	177	44	111	29
No cash rent	2	7	8	2	5	20	2	6	8

TIPSII [UPF] GH129 CENSUS90 72583600 06/22/92 4:52 PM MACHINE: C DATA:CENSUS90*H1TIPSDA29. 06/18/92 13:30:56 TAPE: NONE FRAME: 274
TSF:CENSUS90*92. 06/18/92 13:31:35 UTF:CENSUS90*93. 06/18/92 13:31:35 META:CENSUS90*H1TABLES29. 06/18/92 13:47:14

Table 67. **Occupancy, Structural Characteristics, and Age of Householder: 1990**—Con.

[For definitions of terms and meanings of symbols, see text]

Place and [In Selected States] County Subdivision [2,500 to 9,999 Persons]	St. Clair city	Ste. Genevieve city	St. James city	St. John city	Salem city	Savannah city	Scott City city	Shrewsbury city	Smithville city
All housing units	**1 604**	**1 892**	**1 415**	**3 071**	**2 125**	**1 833**	**1 769**	**3 184**	**1 016**
POPULATION									
Persons in occupied housing units	3 857	4 364	3 043	7 430	4 382	4 146	4 276	6 077	2 449
Per occupied housing unit	2.56	2.43	2.28	2.51	2.26	2.39	2.58	2.00	2.55
Owner-occupied housing units	2 691	3 287	1 951	5 999	2 631	3 108	3 225	4 166	1 804
Per owner-occupied housing unit	2.69	2.57	2.35	2.54	2.29	2.56	2.62	2.26	2.70
Renter-occupied housing units	1 166	1 077	1 092	1 431	1 751	1 038	1 051	1 911	645
Per renter-occupied housing unit	2.29	2.10	2.18	2.41	2.21	2.01	2.47	1.59	2.21
TENURE BY RACE AND HISPANIC ORIGIN OF HOUSEHOLDER									
Occupied housing units	**1 508**	**1 793**	**1 332**	**2 959**	**1 943**	**1 732**	**1 657**	**3 042**	**961**
Owner-occupied housing units	999	1 279	831	2 364	1 149	1 216	1 231	1 843	669
Percent of occupied housing units	66.2	71.3	62.4	79.9	59.1	70.2	74.3	60.6	69.6
White	991	1 276	826	2 297	1 140	1 210	1 231	1 819	663
Black	2	1	–	40	–	–	–	5	1
American Indian, Eskimo, or Aleut	3	1	3	8	3	4	–	–	2
Asian or Pacific Islander	2	1	2	16	5	1	–	17	3
Other race	1	–	–	3	1	1	–	2	–
Hispanic origin (of any race)	5	5	2	22	5	7	–	11	2
White, not of Hispanic origin	988	1 271	825	2 278	1 137	1 204	1 231	1 810	662
Renter-occupied housing units	509	514	501	595	794	516	426	1 199	292
White	502	506	496	488	787	512	422	1 147	289
Black	3	5	–	97	–	1	3	27	1
American Indian, Eskimo, or Aleut	1	1	2	3	6	1	1	1	2
Asian or Pacific Islander	–	1	1	5	–	1	–	20	–
Other race	3	1	2	2	1	1	–	4	–
Hispanic origin (of any race)	4	3	4	4	5	4	1	14	–
White, not of Hispanic origin	501	504	495	486	783	509	421	1 138	289
VACANCY STATUS									
Vacant housing units	**96**	**99**	**83**	**112**	**182**	**101**	**112**	**142**	**55**
For sale only	30	21	23	40	32	15	25	56	13
For rent	31	35	35	28	66	29	54	55	21
Rented or sold, not occupied	14	19	2	9	24	26	9	10	8
For seasonal, recreational, or occasional use	5	3	8	3	12	4	2	2	9
For migrant workers	–	–	–	–	2	–	–	–	–
Other vacant	16	21	15	32	46	27	22	19	4
Boarded up	1	1	–	2	5	1	3	–	1
DURATION OF VACANCY									
Vacant-for-sale-only housing units	**30**	**21**	**23**	**40**	**32**	**15**	**25**	**56**	**13**
Less than 2 months	3	6	5	5	10	2	7	8	3
2 up to 6 months	10	7	9	13	11	5	6	37	4
6 or more months	17	8	9	22	11	8	12	11	6
Vacant-for-rent housing units	**31**	**35**	**35**	**28**	**66**	**29**	**54**	**55**	**21**
Less than 2 months	15	16	20	6	16	10	13	36	5
2 up to 6 months	9	10	3	11	24	10	34	17	15
6 or more months	7	9	12	11	26	9	7	2	1
UNITS IN STRUCTURE									
1, detached	1 024	1 415	1 072	2 715	1 581	1 336	1 328	1 461	731
1, attached	23	10	36	64	27	13	12	234	45
2	41	89	102	112	104	59	30	31	46
3 or 4	117	101	91	152	148	123	92	106	137
5 to 9	52	39	24	10	14	79	20	317	29
10 to 19	53	11	5	7	40	38	6	361	21
20 to 49	25	49	–	–	–	34	–	320	–
50 or more	–	–	–	–	–	–	–	305	–
Mobile home or trailer	262	158	70	2	201	135	264	–	1
Other	7	20	15	9	10	16	17	49	6
Occupied housing units	**1 508**	**1 793**	**1 332**	**2 959**	**1 943**	**1 732**	**1 657**	**3 042**	**961**
AGE OF HOUSEHOLDER									
Under 25 years	121	83	43	111	112	97	60	179	33
25 to 34 years	346	330	248	727	297	323	330	733	191
35 to 44 years	288	331	202	559	265	320	329	504	194
45 to 54 years	163	202	145	357	239	197	287	291	150
55 to 64 years	203	279	189	396	259	211	216	317	135
65 to 74 years	201	279	255	454	337	258	208	459	134
75 years and over	186	289	250	355	434	326	227	559	124
HOUSEHOLDER 65 YEARS AND OVER									
Occupied housing units	**387**	**568**	**505**	**809**	**771**	**584**	**435**	**1 018**	**258**
1-person households	221	308	277	348	444	327	226	593	151
Mean number of persons per room	.34	.30	.31	.34	.31	.31	.33	.34	.30
Units in structure:									
1, detached or attached	254	428	370	763	597	389	331	541	167
2 or more	97	118	112	44	140	161	69	459	87
Mobile home, trailer, or other	36	22	23	2	34	34	35	18	4
Specified owner	212	385	301	679	462	339	286	495	145
Mean value (dollars)	42 000	47 800	42 200	50 400	34 500	44 100	38 600	80 500	62 300
Specified renter	122	134	151	75	241	179	99	332	92
Mean contract rent (dollars)	166	156	146	268	140	186	120	412	156
With meals included in rent	–	–	–	–	–	–	1	117	–
Mean contract rent (dollars)	–	–	–	–	–	–	287	540	–
No meals included in rent	116	129	140	63	223	174	92	208	91
No cash rent	6	5	11	12	18	5	6	7	1

TIPSII [UPF] GH129 CENSUS90 72583600 06/22/92 4:52 PM MACHINE: C DATA:CENSUS90*H1TIPSDA29. 06/18/92 13:30:56 TAPE: NONE FRAME: 275
TSF:CENSUS90*92. 06/18/92 13:31:35 UTF:CENSUS90*93. 06/18/92 13:31:35 META:CENSUS90*H1TABLES29. 06/18/92 13:47:14

Table 67. **Occupancy, Structural Characteristics, and Age of Householder: 1990**—Con.

[For definitions of terms and meanings of symbols, see text]

Place and [In Selected States] County Subdivision [2,500 to 9,999 Persons]	Sugar Creek city	Sullivan city	Sunset Hills city	Town and Country city	Trenton city	Troy city	Union city	Valley Park city	Vandalia city
All housing units	**1 748**	**2 415**	**2 033**	**3 101**	**2 957**	**1 630**	**2 306**	**1 845**	**1 321**
POPULATION									
Persons in occupied housing units	3 977	5 527	4 783	8 580	5 870	3 692	5 670	4 048	2 675
Per occupied housing unit	2.45	2.44	2.46	2.89	2.23	2.45	2.64	2.40	2.23
Owner-occupied housing units	2 759	3 944	4 093	7 912	4 159	2 496	4 067	2 263	2 101
Per owner-occupied housing unit	2.48	2.53	2.72	3.11	2.33	2.59	2.73	2.74	2.25
Renter-occupied housing units	1 218	1 583	690	668	1 711	1 196	1 603	1 785	574
Per renter-occupied housing unit	2.39	2.25	1.57	1.57	2.02	2.21	2.45	2.07	2.17
TENURE BY RACE AND HISPANIC ORIGIN OF HOUSEHOLDER									
Occupied housing units	**1 624**	**2 264**	**1 944**	**2 966**	**2 634**	**1 505**	**2 146**	**1 687**	**1 197**
Owner-occupied housing units	1 114	1 559	1 505	2 540	1 788	965	1 491	826	932
Percent of occupied housing units	68.6	68.9	77.4	85.6	67.9	64.1	69.5	49.0	77.9
White	1 093	1 556	1 470	2 359	1 774	932	1 477	810	847
Black	1	–	12	27	2	29	9	7	84
American Indian, Eskimo, or Aleut	5	1	2	3	6	2	4	3	–
Asian or Pacific Islander	5	2	19	149	5	1	1	4	1
Other race	10	–	2	2	1	1	–	2	–
Hispanic origin (of any race)	22	5	8	23	4	11	3	6	1
White, not of Hispanic origin	1 082	1 551	1 465	2 340	1 771	923	1 474	806	846
Renter-occupied housing units	510	705	439	426	846	540	655	861	265
White	495	703	430	416	836	503	645	797	232
Black	1	–	6	1	2	30	8	50	32
American Indian, Eskimo, or Aleut	6	1	–	–	4	1	–	5	–
Asian or Pacific Islander	4	1	3	8	–	2	1	8	1
Other race	4	–	–	1	4	4	1	1	–
Hispanic origin (of any race)	6	3	6	2	8	9	3	13	2
White, not of Hispanic origin	493	700	424	415	832	497	643	787	230
VACANCY STATUS									
Vacant housing units	**124**	**151**	**89**	**135**	**323**	**125**	**160**	**158**	**124**
For sale only	22	25	24	50	56	27	30	25	15
For rent	48	51	40	33	81	59	89	103	31
Rented or sold, not occupied	15	34	10	25	29	14	14	8	9
For seasonal, recreational, or occasional use	4	4	2	12	15	3	5	–	3
For migrant workers	–	–	–	–	–	–	–	–	–
Other vacant	35	37	13	15	142	22	22	22	66
Boarded up	1	3	–	1	4	1	–	–	6
DURATION OF VACANCY									
Vacant-for-sale-only housing units	**22**	**25**	**24**	**50**	**56**	**27**	**30**	**25**	**15**
Less than 2 months	3	4	8	4	2	3	6	10	–
2 up to 6 months	10	16	6	24	16	8	13	5	3
6 or more months	9	5	10	22	38	16	11	10	12
Vacant-for-rent housing units	**48**	**51**	**40**	**33**	**81**	**59**	**89**	**103**	**31**
Less than 2 months	17	27	6	12	19	10	42	61	1
2 up to 6 months	20	19	32	20	27	21	30	19	22
6 or more months	11	5	2	1	35	28	17	23	8
UNITS IN STRUCTURE									
1, detached	1 376	1 921	1 529	2 493	2 329	1 076	1 626	837	1 111
1, attached	69	32	31	191	30	22	20	143	18
2	164	73	18	4	88	61	105	76	72
3 or 4	78	152	1	46	235	154	161	153	49
5 to 9	10	57	7	42	47	112	84	149	–
10 to 19	13	69	3	110	60	94	94	369	3
20 to 49	–	–	1	61	–	–	–	101	–
50 or more	–	–	299	143	–	–	–	9	–
Mobile home or trailer	27	96	83	–	129	94	192	–	57
Other	11	15	61	11	39	17	24	8	11
Occupied housing units	**1 624**	**2 264**	**1 944**	**2 966**	**2 634**	**1 505**	**2 146**	**1 687**	**1 197**
AGE OF HOUSEHOLDER									
Under 25 years	88	118	23	29	139	90	150	132	45
25 to 34 years	375	440	193	221	425	360	443	613	180
35 to 44 years	299	379	382	706	379	280	399	339	180
45 to 54 years	248	307	313	829	341	176	305	183	133
55 to 64 years	235	323	314	523	367	159	281	188	158
65 to 74 years	219	374	251	344	455	187	273	153	246
75 years and over	160	323	468	314	528	253	295	79	255
HOUSEHOLDER 65 YEARS AND OVER									
Occupied housing units	**379**	**697**	**719**	**658**	**983**	**440**	**568**	**232**	**501**
1-person households	182	350	385	261	567	260	311	111	274
Mean number of persons per room	.32	.33	.34	.27	.30	.32	.31	.36	.30
Units in structure:									
1, detached or attached	352	538	358	488	722	306	404	163	440
2 or more	20	133	291	167	221	107	128	67	44
Mobile home, trailer, or other	7	26	70	3	40	27	36	2	17
Specified owner	292	443	318	429	609	261	349	143	381
Mean value (dollars)	48 200	43 700	140 100	273 800	31 000	52 600	53 800	55 000	26 500
Specified renter	43	175	308	176	266	126	144	76	72
Mean contract rent (dollars)	241	184	837	1 123	149	211	213	337	114
With meals included in rent	–	–	274	79	–	1	–	–	–
Mean contract rent (dollars)	–	–	856	1 199	–	313	–	–	–
No meals included in rent	38	166	26	89	252	119	136	72	57
No cash rent	5	9	8	8	14	6	8	4	15

TIPSII [UPF] GH129 CENSUS90 72583600 06/22/92 4:52 PM MACHINE: C DATA:CENSUS90*H1TIPSDA29. 06/18/92 13:30:56 TAPE: NONE FRAME: 276
TSF:CENSUS90*92. 06/18/92 13:31:35 UTF:CENSUS90*93. 06/18/92 13:31:35 META:CENSUS90*H1TABLES29. 06/18/92 13:47:14

Table 67. **Occupancy, Structural Characteristics, and Age of Householder: 1990**—Con.

[For definitions of terms and meanings of symbols, see text]

Place and [In Selected States] County Subdivision [2,500 to 9,999 Persons]	Warrenton city	Waynesville city	Webb City city	Wellston city	Wentzville city	West Plains city	Whiteman AFB CDP	Windsor city	Woodson Terrace city
All housing units	**1 455**	**1 425**	**3 257**	**1 299**	**1 914**	**4 030**	**977**	**1 403**	**1 812**
POPULATION									
Persons in occupied housing units	3 413	3 109	7 365	3 612	4 877	8 529	3 590	2 962	4 362
Per occupied housing unit	2.54	2.43	2.43	3.39	2.80	2.25	3.70	2.34	2.52
Owner-occupied housing units	2 454	1 920	4 958	1 689	2 756	5 347	16	2 332	3 552
Per owner-occupied housing unit	2.64	2.46	2.48	3.35	2.86	2.29	3.20	2.36	2.58
Renter-occupied housing units	959	1 189	2 407	1 923	2 121	3 182	3 574	630	810
Per renter-occupied housing unit	2.32	2.38	2.35	3.42	2.72	2.19	3.71	2.27	2.31
TENURE BY RACE AND HISPANIC ORIGIN OF HOUSEHOLDER									
Occupied housing units	**1 343**	**1 281**	**3 027**	**1 066**	**1 743**	**3 788**	**969**	**1 266**	**1 728**
Owner-occupied housing units	929	782	2 003	504	964	2 333	5	989	1 377
Percent of occupied housing units	69.2	61.0	66.2	47.3	55.3	61.6	.5	78.1	79.7
White	922	710	1 973	81	918	2 303	4	984	1 362
Black	1	38	–	419	37	13	1	3	5
American Indian, Eskimo, or Aleut	1	5	25	4	1	9	–	2	4
Asian or Pacific Islander	2	20	3	–	2	8	–	–	6
Other race	3	9	2	–	6	–	–	–	–
Hispanic origin (of any race)	5	17	6	2	8	9	–	6	7
White, not of Hispanic origin	919	702	1 969	80	915	2 294	4	978	1 355
Renter-occupied housing units	414	499	1 024	562	779	1 455	964	277	351
White	405	406	1 003	27	590	1 433	800	274	298
Black	8	72	1	534	181	5	128	1	41
American Indian, Eskimo, or Aleut	–	4	14	1	3	12	4	2	3
Asian or Pacific Islander	1	10	4	–	2	3	13	–	5
Other race	–	7	2	–	3	2	19	–	4
Hispanic origin (of any race)	2	25	11	1	12	13	37	2	7
White, not of Hispanic origin	403	389	995	27	583	1 422	784	272	295
VACANCY STATUS									
Vacant housing units	**112**	**144**	**230**	**233**	**171**	**242**	**8**	**137**	**84**
For sale only	21	29	45	25	24	42	–	27	16
For rent	54	61	70	72	91	108	4	30	49
Rented or sold, not occupied	10	21	34	26	7	16	–	16	8
For seasonal, recreational, or occasional use	5	7	4	–	7	13	–	6	1
For migrant workers	–	–	–	10	–	3	–	1	–
Other vacant	22	26	77	100	42	60	4	57	10
Boarded up	1	1	2	43	–	–	–	2	1
DURATION OF VACANCY									
Vacant-for-sale-only housing units	**21**	**29**	**45**	**25**	**24**	**42**	**–**	**27**	**16**
Less than 2 months	6	–	3	1	5	11	–	2	2
2 up to 6 months	6	6	18	3	13	14	–	15	10
6 or more months	9	23	24	21	6	17	–	10	4
Vacant-for-rent housing units	**54**	**61**	**70**	**72**	**91**	**108**	**4**	**30**	**49**
Less than 2 months	29	8	32	19	45	69	3	6	10
2 up to 6 months	15	21	19	20	24	20	–	17	34
6 or more months	10	32	19	33	22	19	1	7	5
UNITS IN STRUCTURE									
1, detached	1 079	966	2 599	848	1 227	3 142	135	1 166	1 541
1, attached	6	16	33	88	24	28	782	5	13
2	82	64	79	103	68	126	50	43	51
3 or 4	60	85	131	108	363	173	–	58	132
5 to 9	81	76	143	32	108	126	–	6	10
10 to 19	48	52	9	66	34	42	1	5	12
20 to 49	–	22	3	44	–	62	–	–	–
50 or more	–	–	56	–	–	165	–	–	–
Mobile home or trailer	93	129	174	1	78	117	–	107	41
Other	6	15	30	9	12	49	9	13	12
Occupied housing units	**1 343**	**1 281**	**3 027**	**1 066**	**1 743**	**3 788**	**969**	**1 266**	**1 728**
AGE OF HOUSEHOLDER									
Under 25 years	60	102	195	50	118	258	140	55	66
25 to 34 years	305	260	525	188	458	657	596	212	400
35 to 44 years	235	301	595	237	359	565	214	187	304
45 to 54 years	172	199	393	164	232	484	18	138	237
55 to 64 years	182	189	385	181	226	489	–	166	287
65 to 74 years	173	148	478	150	187	631	1	220	316
75 years and over	216	82	456	96	163	704	–	288	118
HOUSEHOLDER 65 YEARS AND OVER									
Occupied housing units	**389**	**230**	**934**	**246**	**350**	**1 335**	**1**	**508**	**434**
1-person households	203	124	563	128	183	777	–	266	168
Mean number of persons per room	.32	.30	.32	.42	.36	.30	.40	.32	.36
Units in structure:									
1, detached or attached	299	173	714	182	225	1 019	1	431	412
2 or more	66	27	184	60	116	273	–	49	18
Mobile home, trailer, or other	24	30	36	4	9	43	–	28	4
Specified owner	258	147	603	139	175	839	–	374	371
Mean value (dollars)	51 500	49 500	34 500	21 600	61 700	41 900	–	32 400	52 500
Specified renter	90	43	259	82	132	393	1	74	31
Mean contract rent (dollars)	171	174	140	156	170	223	–	146	299
With meals included in rent	–	–	4	2	1	34	–	–	–
Mean contract rent (dollars)	–	–	278	188	1 250	811	–	–	–
No meals included in rent	79	42	240	73	125	331	–	71	27
No cash rent	11	1	15	7	6	28	1	3	4

TIPSII [UPF] GH129 CENSUS90 72583600 06/22/92 4:52 PM MACHINE: C DATA:CENSUS90*H1TIPSDA29. 06/18/92 13:30:56 TAPE: NONE FRAME: 277
TSF:CENSUS90*92. 06/18/92 13:31:35 UTF:CENSUS90*93. 06/18/92 13:31:35 META:CENSUS90*H1TABLES29. 06/18/92 13:47:14

Table 68. Utilization and Financial Characteristics: 1990

[For definitions of terms and meanings of symbols, see text]

Place and [In Selected States] County Subdivision [2,500 to 9,999 Persons]	Aurora city	Ava city	Barnhart CDP	Bel-Nor village	Bel-Ridge village	Bethany city	Black Jack city	Bolivar city	Bonne Terre city	Boonville city
All housing units	**2 975**	**1 383**	**1 545**	**1 134**	**1 300**	**1 447**	**2 076**	**2 812**	**1 587**	**2 771**
ROOMS										
1 room	13	21	1	2	2	4	5	21	1	9
2 rooms	47	33	8	32	86	37	25	121	18	35
3 rooms	205	136	34	117	173	145	117	277	157	227
4 rooms	699	354	114	105	278	286	174	640	352	532
5 rooms	946	402	422	203	432	380	306	745	425	678
6 rooms	600	254	497	254	200	276	301	554	325	582
7 rooms	265	98	295	226	82	167	511	238	169	324
8 rooms	114	49	113	136	25	84	416	119	86	192
9 or more rooms	86	36	61	59	22	68	221	97	54	192
Median, all housing units	5.1	4.9	5.9	5.9	4.8	5.2	6.7	5.0	5.1	5.4
Median, occupied housing units	5.1	4.9	5.9	6.0	4.8	5.2	6.7	5.0	5.1	5.4
Median, owner-occupied housing units	5.4	5.3	6.0	6.4	5.2	5.7	7.2	5.6	5.6	5.9
Median, renter-occupied housing units	4.3	4.1	4.7	3.5	3.9	4.1	4.3	4.0	4.0	4.3
Occupied housing units	**2 728**	**1 285**	**1 481**	**1 092**	**1 176**	**1 307**	**2 000**	**2 607**	**1 474**	**2 503**
PERSONS IN UNIT										
1 person	856	481	134	328	313	474	339	816	405	782
2 persons	897	410	352	345	323	465	582	958	445	818
3 persons	404	173	320	187	206	169	414	388	228	424
4 persons	362	136	412	137	168	115	391	304	216	301
5 persons	139	56	199	63	100	66	158	107	129	116
6 persons	49	18	45	24	43	14	77	22	34	48
7 or more persons	21	11	19	8	23	4	39	12	17	14
Median, occupied housing units	2.07	1.89	3.30	2.13	2.35	1.89	2.69	2.01	2.25	2.07
Median, owner-occupied housing units	2.08	1.94	3.35	2.30	2.47	2.03	3.02	2.05	2.31	2.17
Median, renter-occupied housing units	2.02	1.77	2.82	1.50–	2.12	1.50–	1.84	1.92	2.05	1.70
PERSONS PER ROOM										
0.50 or less	1 927	936	742	834	658	1 028	1 390	1 873	945	1 897
0.51 to 0.75	461	172	446	168	233	187	438	422	295	372
0.76 to 1.00	272	139	270	76	219	78	150	265	193	199
1.01 to 1.50	59	30	20	11	51	14	17	40	31	29
1.51 or more	9	8	3	3	15	–	5	7	10	6
Mean	.45	.44	.54	.41	.56	.40	.45	.44	.49	.41
VALUE										
Specified owner-occupied housing units	**1 623**	**707**	**1 210**	**786**	**661**	**733**	**1 427**	**1 403**	**883**	**1 479**
Less than $20,000	242	138	8	6	15	239	3	103	149	155
$20,000 to $29,999	304	155	13	9	36	116	3	194	171	218
$30,000 to $39,999	376	181	33	31	205	109	4	296	221	300
$40,000 to $49,999	229	105	68	59	254	67	9	278	140	240
$50,000 to $59,999	138	52	209	79	92	79	20	159	80	172
$60,000 to $69,999	126	34	348	98	39	61	112	124	59	168
$70,000 to $79,999	81	20	284	111	7	27	398	110	22	88
$80,000 to $89,999	52	8	140	140	4	15	384	51	18	55
$90,000 to $99,999	26	5	45	118	1	10	221	28	9	31
$100,000 to $124,999	28	5	38	111	7	6	206	24	7	30
$125,000 to $149,999	9	3	14	19	1	2	44	16	4	14
$150,000 to $174,999	6	–	8	3	–	1	17	11	2	4
$175,000 to $199,999	3	–	1	–	–	–	1	4	–	3
$200,000 to $249,999	1	–	1	1	–	–	3	2	1	1
$250,000 to $299,999	2	–	–	1	–	1	2	1	–	–
$300,000 to $399,999	–	–	–	–	–	–	–	1	–	–
$400,000 to $499,999	–	1	–	–	–	–	–	–	–	–
$500,000 or more	–	–	–	–	–	–	–	1	–	–
Median (dollars)	37 200	32 900	67 900	80 000	42 700	31 000	84 300	43 700	35 100	42 400
Mean (dollars)	43 000	36 800	69 500	79 400	44 100	36 300	88 400	50 100	39 000	47 300
Owner-occupied mobile homes or trailers	**95**	**51**	**33**	**1**	**–**	**75**	**1**	**16**	**26**	**29**
Median (dollars)	13 200	10 000–	20 500	10 000–	–	10 000–	75 000+	15 000	15 000	10 000–
Mean (dollars)	16 500	13 800	23 200	9 000	–	14 800	85 000	20 600	18 600	13 600
CONTRACT RENT										
Specified renter-occupied housing units	**830**	**451**	**143**	**264**	**459**	**407**	**493**	**1 049**	**479**	**794**
Less than $100	83	48	2	146	12	118	54	55	34	130
$100 to $149	75	117	8	26	16	105	21	164	52	85
$150 to $199	263	149	8	16	4	66	27	299	119	181
$200 to $249	202	86	18	8	22	51	19	209	107	138
$250 to $299	100	16	10	7	65	18	15	141	88	103
$300 to $349	32	2	21	7	144	10	31	77	41	55
$350 to $399	20	1	22	6	109	5	109	40	12	30
$400 to $449	5	–	12	11	30	2	121	12	1	14
$450 to $499	1	1	12	5	19	–	2	5	–	5
$500 to $549	2	–	11	6	10	–	6	7	–	4
$550 to $599	–	–	6	–	1	–	14	–	–	1
$600 to $649	–	–	5	2	3	–	26	–	–	1
$650 to $699	–	–	4	1	–	–	27	1	–	–
$700 to $749	–	–	–	2	1	–	8	–	–	–
$750 to $999	–	–	1	1	–	–	5	1	–	–
$1,000 or more	–	–	–	–	–	–	–	–	–	–
No cash rent	47	31	3	20	23	32	8	38	25	47
Median (dollars)	194	164	354	80–	324	135	383	198	208	194
Mean (dollars)	196	163	361	149	328	143	365	211	210	199
MEALS INCLUDED IN RENT										
Specified renter-occupied housing units	**830**	**451**	**143**	**264**	**459**	**407**	**493**	**1 049**	**479**	**794**
With meals included in rent	–	1	–	–	–	–	–	1	1	1
Mean (dollars)	–	213	–	–	–	–	–	237	313	50
No meals included in rent	783	419	140	244	436	375	485	1 010	453	746
No cash rent	47	31	3	20	23	32	8	38	25	47

TIPSII [UPF] GH129 CENSUS90 72583600 06/22/92 4:52 PM MACHINE: C DATA:CENSUS90*H1TIPSDA29. 06/18/92 13:30:56 TAPE: NONE FRAME: 278
TSF:CENSUS90*92. 06/18/92 13:31:35 UTF:CENSUS90*93. 06/18/92 13:31:35 META:CENSUS90*H1TABLES29. 06/18/92 13:47:14

Table 68. **Utilization and Financial Characteristics: 1990** —Con.

[For definitions of terms and meanings of symbols, see text]

Place and [In Selected States] County Subdivision [2,500 to 9,999 Persons]	Bowling Green city	Branson city	Breckenridge Hills village	Brentwood city	Brookfield city	Buckner city	Butler city	California city	Camdenton city	Cameron city
All housing units	**1 328**	**1 915**	**2 243**	**4 183**	**2 469**	**1 069**	**1 916**	**1 562**	**1 224**	**2 142**
ROOMS										
1 room	5	25	7	3	6	9	2	7	3	19
2 rooms	52	62	35	40	26	16	34	37	44	52
3 rooms	130	271	278	223	190	89	154	137	137	220
4 rooms	302	486	752	903	454	191	424	351	314	406
5 rooms	394	418	693	1 520	756	268	511	427	322	532
6 rooms	224	333	293	720	488	282	386	269	221	381
7 rooms	107	168	120	457	274	129	221	176	92	259
8 rooms	65	80	42	191	173	60	94	96	44	159
9 or more rooms	49	72	23	126	102	25	90	62	47	114
Median, all housing units	4.9	4.8	4.6	5.1	5.2	5.4	5.2	5.1	4.9	5.2
Median, occupied housing units	5.0	4.9	4.6	5.1	5.3	5.4	5.2	5.1	4.9	5.3
Median, owner-occupied housing units	5.4	5.6	5.0	5.3	5.6	5.8	5.7	5.4	5.4	5.8
Median, renter-occupied housing units	4.1	3.8	4.0	4.3	4.4	4.1	4.4	4.0	4.2	4.1
Occupied housing units	**1 191**	**1 678**	**2 091**	**4 025**	**2 133**	**1 007**	**1 717**	**1 471**	**1 105**	**1 989**
PERSONS IN UNIT										
1 person	405	556	523	1 657	771	208	545	516	352	647
2 persons	359	659	649	1 370	716	263	634	459	364	663
3 persons	163	229	417	486	276	200	212	218	182	266
4 persons	155	155	302	341	228	201	206	179	135	267
5 persons	77	61	120	114	102	96	89	78	60	102
6 persons	26	11	49	43	29	26	26	14	7	31
7 or more persons	6	7	31	14	11	13	5	7	5	13
Median, occupied housing units	2.03	1.93	2.31	1.76	1.91	2.66	1.99	1.98	2.05	2.02
Median, owner-occupied housing units	2.10	2.06	2.41	1.78	1.96	2.84	2.00	2.05	2.15	2.13
Median, renter-occupied housing units	1.82	1.60	2.12	1.70	1.68	2.21	1.97	1.61	1.83	1.69
PERSONS PER ROOM										
0.50 or less	841	1 296	1 218	3 299	1 659	580	1 294	1 085	791	1 467
0.51 to 0.75	185	237	460	514	279	238	252	237	187	308
0.76 to 1.00	141	115	333	190	161	165	150	131	107	191
1.01 to 1.50	22	20	72	20	29	21	20	13	16	17
1.51 or more	2	10	8	2	5	3	1	5	4	6
Mean	.46	.42	.54	.38	.40	.53	.42	.42	.45	.42
VALUE										
Specified owner-occupied housing units	**641**	**800**	**1 176**	**2 437**	**1 351**	**651**	**974**	**936**	**521**	**1 104**
Less than $20,000	142	11	47	15	600	13	190	134	32	144
$20,000 to $29,999	147	30	91	16	262	35	186	165	45	143
$30,000 to $39,999	133	86	290	41	169	89	195	189	106	192
$40,000 to $49,999	92	137	406	89	127	194	134	165	107	184
$50,000 to $59,999	57	114	233	208	79	201	84	96	77	121
$60,000 to $69,999	27	121	81	551	56	61	60	80	52	127
$70,000 to $79,999	14	90	17	430	24	27	43	46	50	85
$80,000 to $89,999	5	62	6	282	15	17	31	15	20	48
$90,000 to $99,999	5	47	3	190	4	6	17	18	10	25
$100,000 to $124,999	9	49	2	181	11	2	15	17	13	19
$125,000 to $149,999	6	19	–	114	–	3	9	8	6	8
$150,000 to $174,999	2	19	–	115	1	2	7	1	2	6
$175,000 to $199,999	–	8	–	68	3	1	1	–	1	1
$200,000 to $249,999	2	4	–	55	–	–	–	1	–	1
$250,000 to $299,999	–	2	–	35	–	–	–	–	–	–
$300,000 to $399,999	–	1	–	37	–	–	1	–	–	–
$400,000 to $499,999	–	–	–	7	–	–	–	–	–	–
$500,000 or more	–	–	–	3	–	–	1	1	–	–
Median (dollars)	32 200	61 700	44 000	76 800	22 900	49 800	35 500	39 000	46 700	43 800
Mean (dollars)	36 900	69 000	44 000	96 500	28 600	50 800	42 100	43 700	51 500	47 900
Owner-occupied mobile homes or trailers	**71**	**88**	**2**	**–**	**96**	**32**	**43**	**42**	**69**	**75**
Median (dollars)	10 000–	11 600	45 000	–	10 000–	10 000–	10 300	10 000–	11 800	11 300
Mean (dollars)	13 600	16 200	45 000	–	13 300	13 200	15 400	14 500	16 800	16 200
CONTRACT RENT										
Specified renter-occupied housing units	**407**	**613**	**822**	**869**	**547**	**279**	**591**	**393**	**433**	**682**
Less than $100	57	69	42	2	104	40	40	27	64	83
$100 to $149	91	46	20	6	127	39	76	75	32	74
$150 to $199	118	89	24	12	120	35	203	130	87	121
$200 to $249	67	123	55	12	92	19	147	61	68	148
$250 to $299	32	81	100	23	31	60	44	47	59	119
$300 to $349	9	59	201	88	10	28	28	22	45	69
$350 to $399	2	54	249	71	3	29	17	3	35	34
$400 to $449	3	29	62	100	–	10	–	2	8	7
$450 to $499	–	9	26	98	–	1	1	2	5	3
$500 to $549	1	3	9	45	–	2	–	–	3	1
$550 to $599	–	1	3	153	–	–	–	–	–	–
$600 to $649	–	–	4	144	–	–	–	–	–	–
$650 to $699	–	1	2	31	–	1	–	–	–	1
$700 to $749	–	–	–	13	–	–	–	–	–	–
$750 to $999	–	–	–	8	2	–	–	–	–	–
$1,000 or more	1	–	1	3	–	–	1	–	–	–
No cash rent	26	49	24	60	58	15	34	24	27	22
Median (dollars)	164	227	338	494	154	247	189	184	212	217
Mean (dollars)	172	238	322	493	158	229	195	190	219	214
MEALS INCLUDED IN RENT										
Specified renter-occupied housing units	**407**	**613**	**822**	**869**	**547**	**279**	**591**	**393**	**433**	**682**
With meals included in rent	1	–	2	3	1	–	1	1	–	3
Mean (dollars)	237	–	207	517	50	–	313	187	–	400
No meals included in rent	380	564	796	806	488	264	556	368	406	657
No cash rent	26	49	24	60	58	15	34	24	27	22

TIPSII [UPF] GH129 CENSUS90 72583600 06/22/92 4:52 PM MACHINE: C DATA:CENSUS90*H1TIPSDA29. 06/18/92 13:30:56 TAPE: NONE FRAME: 279
TSF:CENSUS90*92. 06/18/92 13:31:35 UTF:CENSUS90*93. 06/18/92 13:31:35 META:CENSUS90*H1TABLES29. 06/18/92 13:47:14

Table 68. **Utilization and Financial Characteristics: 1990** —Con.

[For definitions of terms and meanings of symbols, see text]

Place and [In Selected States] County Subdivision [2,500 to 9,999 Persons]	Canton city	Carl Junction city	Carrollton city	Caruthersville city	Castle Point CDP	Centralia city	Chaffee city	Charleston city	Chillicothe city	Clarkson Valley city
All housing units	**973**	**1 495**	**2 054**	**2 944**	**1 602**	**1 501**	**1 363**	**1 939**	**3 878**	**792**
ROOMS										
1 room	9	1	18	16	2	11	2	3	43	1
2 rooms	37	11	50	66	8	20	15	35	75	1
3 rooms	101	42	227	315	39	96	171	153	381	–
4 rooms	207	170	391	713	257	256	362	402	679	2
5 rooms	239	466	569	783	542	475	380	529	1 015	5
6 rooms	173	470	396	558	500	345	261	407	818	20
7 rooms	92	204	206	272	170	171	96	208	407	58
8 rooms	58	76	104	116	49	72	49	103	229	223
9 or more rooms	57	55	93	105	35	55	27	99	231	482
Median, all housing units	5.1	5.6	5.1	5.0	5.4	5.3	4.8	5.2	5.2	8.5+
Median, occupied housing units	5.1	5.7	5.2	5.0	5.5	5.3	4.9	5.2	5.3	8.5+
Median, owner-occupied housing units	5.6	5.8	5.6	5.6	5.5	5.6	5.3	5.8	5.8	8.5+
Median, renter-occupied housing units	3.9	4.8	4.2	4.2	5.1	4.4	4.0	4.4	4.2	8.0
Occupied housing units	**870**	**1 408**	**1 835**	**2 780**	**1 472**	**1 364**	**1 277**	**1 840**	**3 531**	**759**
PERSONS IN UNIT										
1 person	304	211	624	855	202	391	422	482	1 197	29
2 persons	290	403	589	761	330	454	377	549	1 133	216
3 persons	113	318	249	444	308	192	209	319	505	179
4 persons	104	291	243	398	290	214	183	248	447	206
5 persons	36	139	92	173	191	75	62	118	187	98
6 persons	16	34	28	75	74	32	15	65	38	24
7 or more persons	7	12	10	74	77	6	9	59	24	7
Median, occupied housing units	1.95	2.78	2.00	2.20	3.16	2.14	2.07	2.30	2.00	3.25
Median, owner-occupied housing units	2.12	2.81	2.06	2.23	3.13	2.20	2.16	2.23	2.13	3.25
Median, renter-occupied housing units	1.50–	2.62	1.79	2.16	3.28	1.88	1.84	2.46	1.58	3.00
PERSONS PER ROOM										
0.50 or less	655	838	1 332	1 774	693	956	884	1 184	2 640	684
0.51 to 0.75	134	329	282	496	355	227	217	295	545	71
0.76 to 1.00	64	213	183	358	309	165	150	255	304	4
1.01 to 1.50	12	27	34	122	87	11	24	88	36	–
1.51 or more	5	1	4	30	28	5	2	18	6	–
Mean	.42	.51	.43	.50	.61	.45	.47	.50	.42	.37
VALUE										
Specified owner-occupied housing units	**478**	**1 091**	**1 058**	**1 314**	**1 160**	**832**	**729**	**1 017**	**2 029**	**683**
Less than $20,000	120	65	295	315	27	134	163	176	444	–
$20,000 to $29,999	94	123	177	256	93	172	151	209	328	–
$30,000 to $39,999	85	400	186	275	308	209	146	193	332	1
$40,000 to $49,999	76	190	166	174	347	124	103	132	282	–
$50,000 to $59,999	38	80	87	92	231	77	67	100	197	–
$60,000 to $69,999	21	60	54	66	124	43	49	73	137	–
$70,000 to $79,999	19	39	32	43	17	34	24	44	105	–
$80,000 to $89,999	8	43	15	25	10	16	13	33	59	1
$90,000 to $99,999	6	39	17	19	–	11	2	16	40	–
$100,000 to $124,999	9	31	15	23	1	6	7	20	60	21
$125,000 to $149,999	–	11	11	13	2	4	2	8	21	30
$150,000 to $174,999	–	3	2	8	–	–	1	5	14	29
$175,000 to $199,999	–	4	1	–	–	–	1	1	6	16
$200,000 to $249,999	1	1	–	3	–	2	–	3	3	53
$250,000 to $299,999	–	–	–	1	–	–	–	3	1	107
$300,000 to $399,999	1	2	–	1	–	–	–	1	–	254
$400,000 to $499,999	–	–	–	–	–	–	–	–	–	114
$500,000 or more	–	–	–	–	–	–	–	–	–	57
Median (dollars)	32 700	38 900	33 200	33 000	43 700	34 800	33 500	36 300	37 200	332 900
Mean (dollars)	37 600	47 900	37 200	38 900	45 100	39 200	37 000	43 700	43 500	336 800
Owner-occupied mobile homes or trailers	**46**	**36**	**44**	**55**	**4**	**61**	**41**	**22**	**117**	**1**
Median (dollars)	10 000–	16 700	10 000–	10 000–	47 500	10 000–	11 600	12 500	10 800	75 000+
Mean (dollars)	14 300	24 900	20 300	14 200	55 000	12 100	16 000	14 800	16 200	275 000
CONTRACT RENT										
Specified renter-occupied housing units	**290**	**215**	**612**	**1 264**	**236**	**376**	**434**	**686**	**1 199**	**7**
Less than $100	27	17	91	476	16	32	99	269	153	–
$100 to $149	73	17	171	221	8	49	83	112	154	–
$150 to $199	120	41	162	241	12	93	92	111	322	–
$200 to $249	35	42	94	114	13	72	82	75	188	–
$250 to $299	9	34	34	58	22	53	33	46	179	1
$300 to $349	7	23	21	9	26	18	8	9	58	1
$350 to $399	1	15	2	3	49	17	3	11	25	–
$400 to $449	2	11	1	2	28	9	2	2	11	–
$450 to $499	–	1	1	1	25	1	–	1	7	–
$500 to $549	–	1	–	–	8	1	–	–	4	–
$550 to $599	–	–	–	–	13	–	–	–	–	–
$600 to $649	–	4	1	–	1	1	1	–	–	–
$650 to $699	–	1	–	–	1	–	–	–	–	–
$700 to $749	–	–	–	1	–	–	–	–	–	–
$750 to $999	–	1	–	–	–	–	–	–	11	2
$1,000 or more	–	–	–	–	–	–	–	–	28	2
No cash rent	16	7	34	138	14	30	31	50	59	1
Median (dollars)	167	231	158	123	360	199	161	124	191	875
Mean (dollars)	167	248	162	128	341	209	163	134	227	804
MEALS INCLUDED IN RENT										
Specified renter-occupied housing units	**290**	**215**	**612**	**1 264**	**236**	**376**	**434**	**686**	**1 199**	**7**
With meals included in rent	–	–	1	–	–	–	–	2	40	–
Mean (dollars)	–	–	163	–	–	–	–	82	1 120	–
No meals included in rent	274	208	577	1 126	222	346	403	634	1 100	6
No cash rent	16	7	34	138	14	30	31	50	59	1

TIPSII [UPF] GH129 CENSUS90 72583600 06/22/92 4:52 PM MACHINE: C DATA:CENSUS90*H1TIPSDA29. 06/18/92 13:30:56 TAPE: NONE FRAME: 280
TSF:CENSUS90*92. 06/18/92 13:31:35 UTF:CENSUS90*93. 06/18/92 13:31:35 META:CENSUS90*H1TABLES29. 06/18/92 13:47:14

Table 68. **Utilization and Financial Characteristics: 1990** —Con.

[For definitions of terms and meanings of symbols, see text]

Place and [In Selected States] County Subdivision [2,500 to 9,999 Persons]	Clinton city	Cottleville town	Crystal City city	Cuba city	Dellwood city	Desloge city	De Soto city	Des Peres city	Dexter city	East Prairie city
All housing units	**3 925**	**928**	**1 742**	**1 133**	**2 009**	**1 692**	**2 614**	**2 812**	**3 433**	**1 420**
ROOMS										
1 room	6	–	4	8	1	–	11	–	17	7
2 rooms	58	1	26	32	5	24	73	2	70	30
3 rooms	364	10	153	147	23	112	319	5	310	90
4 rooms	947	29	361	300	155	443	692	56	1 009	444
5 rooms	995	133	516	334	1 114	515	701	185	996	442
6 rooms	769	208	371	188	505	332	438	349	584	254
7 rooms	419	173	184	76	150	162	214	558	251	89
8 rooms	180	221	81	31	35	64	102	779	121	39
9 or more rooms	187	153	46	17	21	40	64	878	75	25
Median, all housing units	5.1	7.0	5.1	4.7	5.2	5.0	4.8	7.8	4.8	4.8
Median, occupied housing units	5.1	7.0	5.2	4.8	5.2	5.0	4.9	7.8	4.8	4.9
Median, owner-occupied housing units	5.7	7.2	5.6	5.1	5.2	5.3	5.3	7.9	5.3	5.2
Median, renter-occupied housing units	4.1	5.4	4.1	4.0	5.0	4.1	3.9	5.7	4.1	4.3
Occupied housing units	**3 650**	**896**	**1 633**	**1 031**	**1 967**	**1 591**	**2 410**	**2 763**	**3 246**	**1 326**
PERSONS IN UNIT										
1 person	1 191	61	411	333	393	367	691	294	1 012	351
2 persons	1 210	249	566	304	687	551	735	957	1 127	416
3 persons	536	191	300	161	367	304	435	540	493	249
4 persons	466	244	224	141	306	238	349	570	439	185
5 persons	175	104	98	72	149	93	136	276	131	87
6 persons	45	30	22	16	52	26	42	95	29	26
7 or more persons	27	17	12	4	13	12	22	31	15	12
Median, occupied housing units	2.02	3.22	2.22	2.10	2.36	2.28	2.20	2.74	2.04	2.25
Median, owner-occupied housing units	2.13	3.23	2.20	2.16	2.35	2.32	2.31	2.76	2.03	2.17
Median, renter-occupied housing units	1.73	3.14	2.26	1.91	2.73	2.11	1.93	2.32	2.07	2.45
PERSONS PER ROOM										
0.50 or less	2 681	626	1 103	657	1 215	1 038	1 541	2 335	2 283	848
0.51 to 0.75	603	189	308	201	394	343	512	361	522	259
0.76 to 1.00	304	73	186	146	322	177	289	57	375	165
1.01 to 1.50	54	7	32	24	33	33	57	8	50	47
1.51 or more	8	1	4	3	3	–	11	2	16	7
Mean	.43	.46	.47	.49	.49	.49	.49	.38	.46	.51
VALUE										
Specified owner-occupied housing units	**2 051**	**779**	**1 039**	**553**	**1 770**	**990**	**1 386**	**2 527**	**1 687**	**715**
Less than $20,000	242	1	27	73	6	117	113	1	342	247
$20,000 to $29,999	329	2	53	137	8	167	221	2	344	166
$30,000 to $39,999	348	6	115	127	33	174	295	4	404	172
$40,000 to $49,999	322	11	170	101	261	184	287	10	232	56
$50,000 to $59,999	240	27	172	51	850	105	174	21	142	29
$60,000 to $69,999	193	40	184	24	490	106	132	61	83	25
$70,000 to $79,999	153	69	114	14	87	70	75	67	55	9
$80,000 to $89,999	75	59	75	15	24	35	28	85	36	5
$90,000 to $99,999	54	63	39	4	5	13	28	72	22	1
$100,000 to $124,999	45	211	48	6	5	10	17	248	15	3
$125,000 to $149,999	23	203	23	1	1	6	10	366	7	2
$150,000 to $174,999	13	44	7	–	–	2	4	354	4	–
$175,000 to $199,999	3	18	1	–	–	1	1	271	–	–
$200,000 to $249,999	10	13	9	–	–	–	1	526	–	–
$250,000 to $299,999	1	6	1	–	–	–	–	219	–	–
$300,000 to $399,999	–	2	1	–	–	–	–	173	–	–
$400,000 to $499,999	–	–	–	–	–	–	–	36	1	–
$500,000 or more	–	4	–	–	–	–	–	11	–	–
Median (dollars)	42 900	113 200	58 600	34 200	57 100	41 800	41 900	173 100	34 100	26 700
Mean (dollars)	48 900	116 700	63 400	38 300	57 400	45 000	45 800	187 300	38 100	29 100
Owner-occupied mobile homes or trailers	**129**	**6**	**27**	**63**	**–**	**102**	**21**	**–**	**80**	**52**
Median (dollars)	10 000–	32 500	10 000–	10 000–	–	14 800	10 000–	–	10 000–	10 000–
Mean (dollars)	14 700	79 000	16 600	12 600	–	15 900	16 900	–	14 200	12 800
CONTRACT RENT										
Specified renter-occupied housing units	**1 249**	**55**	**485**	**357**	**117**	**405**	**876**	**101**	**1 303**	**481**
Less than $100	263	1	65	12	1	9	99	–	262	124
$100 to $149	136	5	32	56	1	40	82	–	231	101
$150 to $199	258	4	53	96	4	50	122	2	360	106
$200 to $249	203	3	49	77	5	76	169	3	159	56
$250 to $299	182	3	74	64	5	97	160	4	138	44
$300 to $349	99	7	66	21	23	77	128	11	48	11
$350 to $399	38	1	54	4	11	20	50	4	27	1
$400 to $449	11	3	22	–	17	1	19	12	6	1
$450 to $499	10	3	12	1	16	–	4	9	1	–
$500 to $549	–	1	10	1	12	1	1	15	1	–
$550 to $599	–	1	2	–	8	1	–	6	–	–
$600 to $649	2	1	2	–	1	1	–	7	–	–
$650 to $699	–	4	–	–	2	–	1	5	–	–
$700 to $749	–	2	–	–	–	–	–	4	–	–
$750 to $999	1	9	2	–	–	1	–	6	2	–
$1,000 or more	–	3	2	–	–	–	–	2	–	–
No cash rent	46	4	40	25	11	31	41	11	68	37
Median (dollars)	190	413	265	201	405	256	232	500	164	149
Mean (dollars)	191	502	262	203	397	250	226	513	171	152
MEALS INCLUDED IN RENT										
Specified renter-occupied housing units	**1 249**	**55**	**485**	**357**	**117**	**405**	**876**	**101**	**1 303**	**481**
With meals included in rent	3	–	–	1	–	–	–	–	1	2
Mean (dollars)	433	–	–	187	–	–	–	–	363	188
No meals included in rent	1 200	51	445	331	106	374	835	90	1 234	442
No cash rent	46	4	40	25	11	31	41	11	68	37

TIPSII [UPF] GH129 CENSUS90 72583600 06/22/92 4:52 PM MACHINE: C DATA:CENSUS90*H1TIPSDA29. 06/18/92 13:30:56 TAPE: NONE FRAME: 281
TSF:CENSUS90*92. 06/18/92 13:31:35 UTF:CENSUS90*93. 06/18/92 13:31:35 META:CENSUS90*H1TABLES29. 06/18/92 13:47:14

Table 68. **Utilization and Financial Characteristics: 1990** —Con.

[For definitions of terms and meanings of symbols, see text]

Place and [In Selected States] County Subdivision [2,500 to 9,999 Persons]	Eldon city	El Dorado Springs city	Ellisville city	Eureka city	Fayette city	Fenton city	Festus city	Flat River city	Fredericktown city	Frontenac city
All housing units	**2 119**	**1 890**	**2 780**	**1 601**	**1 140**	**1 143**	**3 292**	**2 086**	**1 782**	**1 283**
ROOMS										
1 room	15	11	3	3	10	6	5	13	4	3
2 rooms	40	43	74	16	25	3	62	40	52	2
3 rooms	227	199	129	67	132	21	311	301	141	8
4 rooms	501	497	207	238	196	74	899	488	441	45
5 rooms	574	539	446	516	274	248	899	578	519	69
6 rooms	417	333	544	352	205	219	611	383	334	107
7 rooms	199	156	513	207	129	303	298	166	157	266
8 rooms	88	70	535	122	90	179	139	74	77	260
9 or more rooms	58	42	329	80	79	90	68	43	57	523
Median, all housing units	5.0	4.9	6.5	5.4	5.3	6.5	4.9	4.8	5.0	8.0
Median, occupied housing units	5.0	5.0	6.5	5.5	5.4	6.5	5.0	4.9	5.0	8.0
Median, owner-occupied housing units	5.5	5.2	7.0	5.8	5.9	6.6	5.5	5.4	5.3	8.1
Median, renter-occupied housing units	4.0	4.2	4.0	4.3	4.2	4.8	4.0	3.9	4.1	5.2
Occupied housing units	**1 948**	**1 661**	**2 607**	**1 465**	**1 015**	**1 103**	**3 120**	**1 884**	**1 633**	**1 226**
PERSONS IN UNIT										
1 person	711	609	514	232	344	128	811	531	533	176
2 persons	623	558	811	374	353	351	1 048	558	523	518
3 persons	273	205	528	327	145	225	547	334	256	226
4 persons	198	175	447	341	110	245	441	283	198	202
5 persons	100	75	209	136	38	126	184	120	95	76
6 persons	35	22	74	37	22	22	67	45	21	16
7 or more persons	8	17	24	18	3	6	22	13	7	12
Median, occupied housing units	1.92	1.90	2.47	2.89	1.96	2.82	2.21	2.24	2.04	2.34
Median, owner-occupied housing units	2.02	1.93	2.70	3.01	2.04	2.89	2.32	2.31	2.01	2.35
Median, renter-occupied housing units	1.64	1.76	1.50–	2.33	1.76	2.07	1.96	2.08	2.16	2.27
PERSONS PER ROOM										
0.50 or less	1 442	1 239	2 005	840	783	738	2 072	1 150	1 162	1 102
0.51 to 0.75	283	219	450	369	146	263	608	399	268	100
0.76 to 1.00	177	170	131	225	66	92	376	270	170	20
1.01 to 1.50	38	28	21	30	15	9	55	52	29	2
1.51 or more	8	5	–	1	5	1	9	13	4	2
Mean	.43	.43	.42	.52	.40	.46	.49	.51	.45	.33
VALUE										
Specified owner-occupied housing units	**1 060**	**1 006**	**1 931**	**1 046**	**575**	**954**	**1 809**	**1 003**	**1 023**	**1 090**
Less than $20,000	125	312	5	11	145	1	54	172	185	–
$20,000 to $29,999	160	202	–	8	105	6	112	258	246	3
$30,000 to $39,999	235	210	1	24	128	7	247	244	252	–
$40,000 to $49,999	244	131	22	94	82	17	351	148	150	6
$50,000 to $59,999	99	64	92	133	40	35	302	77	80	4
$60,000 to $69,999	84	36	209	154	34	96	293	39	46	14
$70,000 to $79,999	37	28	224	232	20	102	184	30	27	10
$80,000 to $89,999	22	5	247	178	10	59	101	11	24	14
$90,000 to $99,999	17	6	177	98	3	75	79	12	6	10
$100,000 to $124,999	23	5	337	81	2	181	48	9	3	37
$125,000 to $149,999	5	5	295	23	3	189	28	3	3	36
$150,000 to $174,999	7	–	203	5	2	134	6	–	–	36
$175,000 to $199,999	1	1	60	1	–	39	2	–	–	48
$200,000 to $249,999	1	–	36	2	–	9	2	–	1	169
$250,000 to $299,999	–	–	17	–	–	4	–	–	–	170
$300,000 to $399,999	–	–	5	1	–	–	–	–	–	233
$400,000 to $499,999	–	1	–	1	1	–	–	–	–	118
$500,000 or more	–	–	1	–	–	–	–	–	–	182
Median (dollars)	40 300	29 400	99 400	75 000	32 600	110 900	53 700	32 800	33 100	296 500
Mean (dollars)	44 100	32 800	110 000	75 800	36 700	112 900	57 700	36 300	36 400	327 500
Owner-occupied mobile homes or trailers	**76**	**77**	**1**	**46**	**50**	**–**	**72**	**16**	**46**	**16**
Median (dollars)	10 000–	10 000–	75 000+	11 100	10 000–	–	10 000	11 300	10 000–	10 000–
Mean (dollars)	14 500	12 300	112 500	16 800	13 800	–	14 500	15 000	26 300	10 600
CONTRACT RENT										
Specified renter-occupied housing units	**695**	**474**	**510**	**271**	**324**	**88**	**1 081**	**756**	**467**	**43**
Less than $100	104	48	17	6	37	1	89	121	43	–
$100 to $149	72	137	39	5	62	3	39	67	67	4
$150 to $199	184	149	35	31	92	3	80	171	130	–
$200 to $249	153	67	37	20	62	10	128	122	88	1
$250 to $299	88	29	25	36	24	6	198	150	63	2
$300 to $349	31	8	27	28	14	9	220	61	31	2
$350 to $399	21	3	54	68	4	11	168	15	11	2
$400 to $449	2	–	80	23	–	11	90	11	–	2
$450 to $499	–	1	29	11	–	6	20	2	1	3
$500 to $549	1	1	22	13	2	16	4	1	–	5
$550 to $599	–	–	26	2	–	2	–	–	–	4
$600 to $649	1	–	36	4	–	3	1	–	–	1
$650 to $699	–	–	27	5	–	2	–	–	–	1
$700 to $749	–	–	10	1	–	–	–	–	–	3
$750 to $999	–	–	23	4	–	–	–	–	–	3
$1,000 or more	–	–	3	–	–	–	–	–	–	6
No cash rent	38	31	20	14	27	5	44	35	33	4
Median (dollars)	192	160	404	351	170	392	297	201	191	522
Mean (dollars)	190	166	413	342	177	385	281	201	197	600
MEALS INCLUDED IN RENT										
Specified renter-occupied housing units	**695**	**474**	**510**	**271**	**324**	**88**	**1 081**	**756**	**467**	**43**
With meals included in rent	–	2	1	–	–	–	2	1	2	–
Mean (dollars)	–	350	875	–	–	–	219	113	175	–
No meals included in rent	657	441	489	257	297	83	1 035	720	432	39
No cash rent	38	31	20	14	27	5	44	35	33	4

TIPSII [UPF] GH129 CENSUS90 72583600 06/22/92 4:52 PM MACHINE: C DATA:CENSUS90*H1TIPSDA29. 06/18/92 13:30:56 TAPE: NONE FRAME: 282
TSF:CENSUS90*92. 06/18/92 13:31:35 UTF:CENSUS90*93. 06/18/92 13:31:35 META:CENSUS90*H1TABLES29. 06/18/92 13:47:14

Table 68. **Utilization and Financial Characteristics: 1990** —Con.

[For definitions of terms and meanings of symbols, see text]

Place and [In Selected States] County Subdivision [2,500 to 9,999 Persons]	Glasgow Village CDP	Glendale city	Gray Summit CDP	Harrisonville city	Hayti city	Hermann city	Higginsville city	High Ridge CDP	Hollister city	Imperial CDP
All housing units	**2 000**	**2 326**	**939**	**3 100**	**1 415**	**1 243**	**1 985**	**1 571**	**1 304**	**1 564**
ROOMS										
1 room	–	1	6	12	10	5	78	5	25	7
2 rooms	3	1	18	42	32	25	89	9	59	12
3 rooms	29	9	47	265	207	131	198	85	136	63
4 rooms	253	73	257	618	448	258	388	295	468	385
5 rooms	723	420	306	845	342	297	493	489	361	459
6 rooms	755	570	189	688	214	253	361	341	158	353
7 rooms	171	566	73	326	91	131	192	250	56	161
8 rooms	42	382	30	173	43	68	107	67	27	80
9 or more rooms	24	304	13	131	28	75	79	30	14	44
Median, all housing units	5.5	6.7	5.0	5.2	4.5	5.2	5.0	5.3	4.4	5.2
Median, occupied housing units	5.5	6.7	5.0	5.3	4.6	5.2	5.0	5.3	4.5	5.2
Median, owner-occupied housing units	5.6	6.7	5.2	5.8	5.2	5.7	5.6	5.5	4.9	5.4
Median, renter-occupied housing units	4.3	5.5	4.3	4.2	4.0	3.9	3.7	4.2	4.0	4.3
Occupied housing units	**1 915**	**2 273**	**870**	**2 920**	**1 326**	**1 142**	**1 852**	**1 509**	**1 088**	**1 478**
PERSONS IN UNIT										
1 person	372	477	138	789	457	350	637	223	304	257
2 persons	656	856	258	923	390	426	560	455	463	446
3 persons	362	355	196	491	195	164	276	324	135	324
4 persons	305	353	177	472	147	131	229	320	126	285
5 persons	145	152	69	174	75	50	104	128	38	119
6 persons	53	55	20	54	41	16	33	40	16	37
7 or more persons	22	25	12	17	21	5	13	19	6	10
Median, occupied housing units	2.39	2.27	2.70	2.23	2.03	2.02	2.02	2.74	2.02	2.61
Median, owner-occupied housing units	2.43	2.27	2.63	2.33	2.08	2.13	2.21	2.83	2.03	2.67
Median, renter-occupied housing units	2.10	2.23	2.94	1.96	1.95	1.56	1.50–	2.23	2.00	2.36
PERSONS PER ROOM										
0.50 or less	1 221	1 826	450	2 020	879	860	1 257	843	752	845
0.51 to 0.75	381	344	203	538	206	176	303	382	165	356
0.76 to 1.00	282	98	174	308	164	98	256	249	140	244
1.01 to 1.50	27	5	40	44	52	8	21	31	21	26
1.51 or more	4	–	3	10	25	–	15	4	10	7
Mean	.49	.38	.56	.46	.50	.42	.46	.53	.49	.52
VALUE										
Specified owner-occupied housing units	**1 534**	**2 007**	**401**	**1 648**	**594**	**632**	**1 019**	**1 053**	**384**	**869**
Less than $20,000	6	1	14	48	238	40	118	10	26	8
$20,000 to $29,999	13	–	12	88	116	65	112	13	39	14
$30,000 to $39,999	69	7	40	145	98	112	218	57	76	45
$40,000 to $49,999	593	8	94	359	48	118	202	119	99	59
$50,000 to $59,999	790	24	70	356	31	97	119	296	70	127
$60,000 to $69,999	53	62	48	232	30	90	98	308	47	228
$70,000 to $79,999	5	101	50	167	8	44	65	129	13	164
$80,000 to $89,999	4	168	18	92	8	25	41	48	6	91
$90,000 to $99,999	–	202	16	59	6	17	23	24	3	37
$100,000 to $124,999	1	381	18	50	7	18	14	25	3	55
$125,000 to $149,999	–	331	9	33	1	3	6	16	1	19
$150,000 to $174,999	–	243	5	10	–	1	2	4	1	8
$175,000 to $199,999	–	164	3	6	2	–	–	3	–	6
$200,000 to $249,999	–	189	2	2	–	1	1	1	–	4
$250,000 to $299,999	–	90	1	–	1	–	–	–	–	1
$300,000 to $399,999	–	32	–	1	–	–	–	–	–	2
$400,000 to $499,999	–	2	–	–	–	1	–	–	–	–
$500,000 or more	–	2	1	–	–	–	–	–	–	1
Median (dollars)	50 800	128 700	53 800	53 900	25 100	48 200	43 000	60 800	44 200	68 200
Mean (dollars)	50 200	142 600	64 200	59 800	31 100	51 800	46 500	63 000	46 100	73 500
Owner-occupied mobile homes or trailers	**–**	**–**	**225**	**110**	**76**	**87**	**58**	**137**	**177**	**263**
Median (dollars)	–	–	10 700	13 500	10 000–	10 000–	10 000–	12 700	13 200	15 200
Mean (dollars)	–	–	15 700	16 100	14 000	13 500	13 500	21 800	19 300	17 800
CONTRACT RENT										
Specified renter-occupied housing units	**298**	**101**	**167**	**1 011**	**600**	**308**	**636**	**231**	**424**	**257**
Less than $100	5	–	3	89	235	11	49	4	17	4
$100 to $149	–	2	8	45	161	72	65	6	20	4
$150 to $199	4	1	19	98	104	71	103	5	92	10
$200 to $249	8	3	48	150	51	54	108	14	92	28
$250 to $299	59	4	42	171	10	54	73	48	80	48
$300 to $349	49	4	11	124	3	21	87	49	55	71
$350 to $399	87	3	5	165	–	4	25	32	31	40
$400 to $449	20	5	4	72	1	4	51	14	10	11
$450 to $499	34	10	1	30	–	1	16	12	4	10
$500 to $549	15	12	–	21	–	–	7	17	1	7
$550 to $599	3	5	–	4	–	–	11	12	–	5
$600 to $649	–	12	1	3	–	–	5	2	–	3
$650 to $699	–	7	–	8	–	–	–	–	–	1
$700 to $749	–	9	–	1	–	–	2	–	1	–
$750 to $999	–	12	1	–	–	–	–	–	–	–
$1,000 or more	2	–	–	1	–	–	–	–	–	–
No cash rent	12	12	24	29	35	16	34	16	21	15
Median (dollars)	356	555	238	285	114	194	238	330	238	319
Mean (dollars)	360	560	249	284	120	202	258	348	246	323
MEALS INCLUDED IN RENT										
Specified renter-occupied housing units	**298**	**101**	**167**	**1 011**	**600**	**308**	**636**	**231**	**424**	**257**
With meals included in rent	–	–	1	6	5	1	1	–	2	–
Mean (dollars)	–	–	313	590	135	313	437	–	212	–
No meals included in rent	286	89	142	976	560	291	601	215	401	242
No cash rent	12	12	24	29	35	16	34	16	21	15

TIPSII [UPF] GH129 CENSUS90 72583600 06/22/92 4:52 PM MACHINE: C DATA:CENSUS90*H1TIPSDA29. 06/18/92 13:30:56 TAPE: NONE FRAME: 283
TSF:CENSUS90*92. 06/18/92 13:31:35 UTF:CENSUS90*93. 06/18/92 13:31:35 META:CENSUS90*H1TABLES29. 06/18/92 13:47:14

Table 68. **Utilization and Financial Characteristics: 1990** —Con.

[For definitions of terms and meanings of symbols, see text]

Place and [In Selected States] County Subdivision [2,500 to 9,999 Persons]	Jackson city	Kinloch city	Ladue city	Lake St. Louis city	Lamar city	Lebanon city	Lexington city	Louisiana city	Macon city	Malden city
All housing units	**3 711**	**990**	**3 384**	**2 910**	**1 887**	**4 784**	**2 100**	**1 808**	**2 609**	**2 159**
ROOMS										
1 room	12	4	–	3	2	25	7	4	19	7
2 rooms	48	33	1	12	40	165	34	40	99	33
3 rooms	279	103	11	85	189	509	178	220	237	191
4 rooms	828	246	29	338	398	1 323	497	437	493	513
5 rooms	883	366	128	479	540	1 196	532	430	645	687
6 rooms	673	154	317	379	350	832	414	289	539	450
7 rooms	464	52	671	509	201	404	229	174	285	165
8 rooms	273	20	665	522	90	178	108	118	160	71
9 or more rooms	251	12	1 562	583	77	152	101	96	132	42
Median, all housing units	5.3	4.8	8.3	6.8	5.1	4.8	5.1	5.0	5.2	5.0
Median, occupied housing units	5.3	4.8	8.3	6.9	5.2	4.9	5.2	5.0	5.3	5.1
Median, owner-occupied housing units	5.9	5.2	8.3	7.5	5.5	5.5	5.7	5.4	5.8	5.4
Median, renter-occupied housing units	4.0	4.5	6.6	4.7	4.1	4.0	4.2	4.0	3.9	4.3
Occupied housing units	**3 557**	**876**	**3 304**	**2 672**	**1 749**	**4 338**	**1 894**	**1 626**	**2 370**	**1 958**
PERSONS IN UNIT										
1 person	851	236	548	409	570	1 472	564	518	775	558
2 persons	1 185	196	1 338	927	610	1 438	621	563	833	600
3 persons	642	130	552	573	228	654	297	230	334	363
4 persons	601	124	522	486	212	527	257	167	283	245
5 persons	206	81	246	203	102	174	99	95	97	113
6 persons	50	46	73	60	21	54	37	35	30	46
7 or more persons	22	63	25	14	6	19	19	18	18	33
Median, occupied housing units	2.28	2.55	2.33	2.50	2.00	1.98	2.12	2.02	1.99	2.20
Median, owner-occupied housing units	2.42	2.29	2.33	2.75	2.02	2.05	2.15	2.09	2.12	2.15
Median, renter-occupied housing units	1.86	2.84	2.21	1.98	1.92	1.83	2.00	1.81	1.50–	2.34
PERSONS PER ROOM										
0.50 or less	2 477	460	3 027	2 109	1 279	3 128	1 353	1 167	1 805	1 292
0.51 to 0.75	669	125	243	437	271	697	319	258	349	330
0.76 to 1.00	356	193	29	119	178	424	180	147	186	245
1.01 to 1.50	47	71	4	4	17	79	34	43	28	63
1.51 or more	8	27	1	3	4	10	8	11	2	28
Mean	.45	.63	.32	.40	.43	.44	.45	.44	.42	.49
VALUE										
Specified owner-occupied housing units	**2 340**	**349**	**2 985**	**1 827**	**1 048**	**2 206**	**1 055**	**913**	**1 460**	**1 073**
Less than $20,000	61	20	–	1	159	335	171	251	238	380
$20,000 to $29,999	123	57	–	2	206	345	156	171	239	233
$30,000 to $39,999	332	86	1	7	209	425	196	166	247	188
$40,000 to $49,999	531	91	–	27	153	338	173	124	252	104
$50,000 to $59,999	374	50	3	46	93	227	133	69	194	83
$60,000 to $69,999	266	21	5	46	97	190	86	54	125	40
$70,000 to $79,999	208	13	10	70	42	119	62	31	81	22
$80,000 to $89,999	141	8	13	124	30	60	31	13	32	10
$90,000 to $99,999	111	1	25	205	19	41	18	9	14	5
$100,000 to $124,999	99	2	68	432	21	62	15	13	25	5
$125,000 to $149,999	50	–	156	290	7	30	8	8	6	1
$150,000 to $174,999	17	–	155	152	6	18	4	2	6	1
$175,000 to $199,999	9	–	158	115	–	7	2	1	–	–
$200,000 to $249,999	11	–	303	155	3	7	–	1	–	1
$250,000 to $299,999	2	–	291	78	1	1	–	–	–	–
$300,000 to $399,999	5	–	545	55	1	1	–	–	–	–
$400,000 to $499,999	–	–	342	14	–	–	–	–	–	–
$500,000 or more	–	–	910	8	1	–	–	–	1	–
Median (dollars)	52 800	41 100	355 900	122 300	37 500	40 000	40 200	32 000	40 200	26 800
Mean (dollars)	60 900	42 400	377 700	144 400	44 300	46 900	44 100	37 000	43 300	30 700
Owner-occupied mobile homes or trailers	**55**	**1**	**–**	**3**	**71**	**187**	**52**	**103**	**85**	**46**
Median (dollars)	10 000–	10 000–	–	10 000–	10 000–	10 000–	10 000–	10 000–	10 400	10 000–
Mean (dollars)	15 100	9 000	–	10 200	14 500	15 000	18 400	13 600	15 200	14 100
CONTRACT RENT										
Specified renter-occupied housing units	**953**	**487**	**86**	**636**	**519**	**1 685**	**639**	**506**	**673**	**717**
Less than $100	53	260	2	1	98	148	113	61	104	192
$100 to $149	58	80	1	–	61	228	81	109	105	217
$150 to $199	179	50	–	1	139	448	116	150	168	169
$200 to $249	187	33	–	–	107	365	137	77	129	51
$250 to $299	244	18	1	4	46	192	87	42	71	20
$300 to $349	116	11	–	34	15	159	28	17	23	10
$350 to $399	45	4	1	162	11	36	22	10	8	3
$400 to $449	14	3	1	181	5	11	11	–	2	–
$450 to $499	17	4	3	78	3	3	1	1	–	1
$500 to $549	–	1	4	41	1	4	1	1	2	–
$550 to $599	4	–	3	36	–	–	–	–	–	–
$600 to $649	2	–	5	14	–	–	–	–	–	–
$650 to $699	–	–	4	21	–	–	–	–	–	–
$700 to $749	–	–	2	11	–	–	–	–	–	–
$750 to $999	1	–	10	36	–	–	–	1	19	–
$1,000 or more	–	–	21	7	–	2	–	–	2	–
No cash rent	33	23	28	9	33	89	42	37	40	54
Median (dollars)	246	89	800	430	174	197	195	168	182	136
Mean (dollars)	244	117	840	478	176	204	191	176	201	136
MEALS INCLUDED IN RENT										
Specified renter-occupied housing units	**953**	**487**	**86**	**636**	**519**	**1 685**	**639**	**506**	**673**	**717**
With meals included in rent	–	–	–	–	2	1	6	–	22	1
Mean (dollars)	–	–	–	–	188	363	86	–	884	50
No meals included in rent	920	464	58	627	484	1 595	591	469	611	662
No cash rent	33	23	28	9	33	89	42	37	40	54

TIPSII [UPF] GH129 CENSUS90 72583600 06/22/92 4:52 PM MACHINE: C DATA:CENSUS90*H1TIPSDA29. 06/18/92 13:30:56 TAPE: NONE FRAME: 284
TSF:CENSUS90*92. 06/18/92 13:31:35 UTF:CENSUS90*93. 06/18/92 13:31:35 META:CENSUS90*H1TABLES29. 06/18/92 13:47:14

Table 68. **Utilization and Financial Characteristics: 1990** —Con.

[For definitions of terms and meanings of symbols, see text]

Place and [In Selected States] County Subdivision [2,500 to 9,999 Persons]	Manchester city	Maplewood city	Marceline city	Marshfield city	Moline Acres city	Monett city	Monroe City city	Mountain Grove city	Mount Vernon city	Murphy CDP
All housing units	**2 329**	**5 432**	**1 262**	**1 856**	**1 042**	**2 926**	**1 138**	**1 990**	**1 617**	**3 586**
ROOMS										
1 room	–	115	1	5	–	14	5	23	34	2
2 rooms	17	333	16	28	9	64	30	68	48	45
3 rooms	24	1 504	121	196	74	225	96	191	160	130
4 rooms	130	1 164	249	365	105	633	208	492	329	929
5 rooms	383	1 020	371	571	451	786	322	539	429	1 183
6 rooms	513	637	236	386	269	604	243	386	342	666
7 rooms	483	382	135	176	93	322	114	184	155	379
8 rooms	383	170	69	75	25	159	59	55	63	158
9 or more rooms	396	107	64	54	16	119	61	52	57	94
Median, all housing units	6.7	4.2	5.2	5.1	5.2	5.2	5.2	4.9	5.1	5.1
Median, occupied housing units	6.8	4.3	5.3	5.1	5.3	5.2	5.3	5.0	5.1	5.1
Median, owner-occupied housing units	7.2	5.5	5.5	5.5	5.4	5.7	5.6	5.4	5.5	5.2
Median, renter-occupied housing units	5.1	3.3	4.3	4.0	4.3	4.2	4.3	4.2	4.0	4.2
Occupied housing units	**2 195**	**4 884**	**1 089**	**1 762**	**976**	**2 695**	**1 050**	**1 863**	**1 506**	**3 431**
PERSONS IN UNIT										
1 person	259	2 189	389	512	220	824	348	667	523	673
2 persons	717	1 384	345	605	267	904	280	613	488	1 069
3 persons	461	637	137	287	196	425	167	236	221	720
4 persons	447	412	132	233	162	364	132	225	164	620
5 persons	222	174	58	80	84	132	83	87	81	249
6 persons	64	55	24	34	34	27	28	28	19	67
7 or more persons	25	33	4	11	13	19	12	7	10	33
Median, occupied housing units	2.76	1.68	1.95	2.11	2.51	2.08	2.13	1.93	1.97	2.48
Median, owner-occupied housing units	2.89	2.19	2.07	2.20	2.63	2.10	2.25	1.95	2.03	2.53
Median, renter-occupied housing units	2.39	1.50–	1.50–	1.86	2.12	2.02	1.56	1.89	1.80	1.97
PERSONS PER ROOM										
0.50 or less	1 634	3 490	821	1 238	566	1 966	735	1 340	1 092	2 068
0.51 to 0.75	394	813	167	303	212	436	171	273	243	779
0.76 to 1.00	144	486	92	183	171	244	123	214	143	517
1.01 to 1.50	20	70	9	36	22	42	18	26	22	57
1.51 or more	3	25	–	2	5	7	3	10	6	10
Mean	.43	.45	.41	.46	.52	.44	.45	.44	.44	.51
VALUE										
Specified owner-occupied housing units	**1 664**	**1 896**	**684**	**1 045**	**701**	**1 567**	**597**	**990**	**865**	**1 801**
Less than $20,000	2	34	252	76	2	156	89	253	88	16
$20,000 to $29,999	–	74	155	132	7	253	94	197	158	14
$30,000 to $39,999	3	295	119	264	35	361	100	208	223	56
$40,000 to $49,999	6	453	57	200	175	253	103	124	160	144
$50,000 to $59,999	24	443	45	116	285	170	53	96	93	316
$60,000 to $69,999	76	326	15	97	122	143	63	55	53	398
$70,000 to $79,999	183	180	19	67	46	72	35	30	44	388
$80,000 to $89,999	254	54	10	31	20	56	18	10	13	201
$90,000 to $99,999	261	25	2	25	2	27	11	2	17	119
$100,000 to $124,999	365	9	10	22	5	41	18	8	8	96
$125,000 to $149,999	263	2	–	7	1	15	7	1	5	30
$150,000 to $174,999	121	1	–	5	–	15	4	3	2	18
$175,000 to $199,999	38	–	–	–	1	3	1	–	1	1
$200,000 to $249,999	44	–	–	1	–	2	–	3	–	1
$250,000 to $299,999	20	–	–	–	–	–	1	–	–	2
$300,000 to $399,999	4	–	–	2	–	–	–	–	–	–
$400,000 to $499,999	–	–	–	–	–	–	–	–	–	–
$500,000 or more	–	–	–	–	–	–	–	–	–	1
Median (dollars)	101 600	51 900	25 500	42 100	53 700	40 500	41 300	32 000	38 300	68 800
Mean (dollars)	112 800	53 000	30 300	48 300	55 500	47 200	46 800	35 800	42 500	71 700
Owner-occupied mobile homes or trailers	**1**	**1**	**46**	**3**	**–**	**48**	**109**	**65**	**27**	**1 226**
Median (dollars)	75 000+	67 500	12 500	16 300	–	10 000–	10 000–	10 000–	10 000–	12 600
Mean (dollars)	85 000	67 500	15 200	15 800	–	15 900	14 200	11 000	15 100	15 800
CONTRACT RENT										
Specified renter-occupied housing units	**450**	**2 768**	**274**	**597**	**197**	**887**	**266**	**689**	**525**	**303**
Less than $100	–	86	30	71	3	39	21	138	63	1
$100 to $149	1	59	72	63	4	117	44	145	67	6
$150 to $199	1	136	75	116	6	278	73	165	148	19
$200 to $249	6	392	38	171	5	165	59	111	92	20
$250 to $299	6	1 131	17	82	44	124	28	51	68	64
$300 to $349	10	459	7	27	14	42	10	18	33	60
$350 to $399	30	251	–	15	83	44	8	2	18	51
$400 to $449	154	100	1	21	7	22	1	4	3	14
$450 to $499	50	52	–	1	7	6	–	–	2	17
$500 to $549	64	24	–	–	12	4	–	–	1	13
$550 to $599	38	11	–	1	7	1	–	–	–	12
$600 to $649	22	4	–	–	1	1	–	–	–	9
$650 to $699	23	–	–	–	–	–	–	–	–	–
$700 to $749	8	–	–	–	–	–	–	–	–	1
$750 to $999	21	2	–	1	–	–	–	–	–	1
$1,000 or more	5	–	–	–	–	1	–	1	–	–
No cash rent	11	61	34	28	4	43	22	54	30	15
Median (dollars)	469	281	164	210	363	197	181	159	189	318
Mean (dollars)	507	284	165	208	353	216	190	162	196	344
MEALS INCLUDED IN RENT										
Specified renter-occupied housing units	**450**	**2 768**	**274**	**597**	**197**	**887**	**266**	**689**	**525**	**303**
With meals included in rent	–	6	–	–	–	3	–	3	–	–
Mean (dollars)	–	229	–	–	–	525	–	525	–	–
No meals included in rent	439	2 701	240	569	193	841	244	632	495	288
No cash rent	11	61	34	28	4	43	22	54	30	15

TIPSII [UPF] GH129 CENSUS90 72583600 06/22/92 4:52 PM MACHINE: C DATA:CENSUS90*H1TIPSDA29. 06/18/92 13:30:56 TAPE: NONE FRAME: 285
TSF:CENSUS90*92. 06/18/92 13:31:35 UTF:CENSUS90*93. 06/18/92 13:31:35 META:CENSUS90*H1TABLES29. 06/18/92 13:47:14

Table 68. **Utilization and Financial Characteristics: 1990** —Con.

[For definitions of terms and meanings of symbols, see text]

Place and [In Selected States] County Subdivision [2,500 to 9,999 Persons]	Neosho city	Nevada city	New Madrid city	Nixa city	Normandy city	North Kansas City city	Northwoods city	Oak Grove city	Odessa city	Olivette city
All housing units	**4 159**	**3 742**	**1 325**	**1 899**	**1 932**	**2 616**	**1 830**	**1 620**	**1 556**	**3 187**
ROOMS										
1 room	57	53	13	5	13	73	5	13	14	2
2 rooms	142	86	20	26	49	158	62	23	22	31
3 rooms	371	482	126	104	302	425	62	108	140	101
4 rooms	750	801	334	298	466	1 002	229	202	350	348
5 rooms	1 138	970	327	705	515	561	703	535	404	522
6 rooms	843	702	270	458	329	225	435	414	319	715
7 rooms	453	360	122	181	150	91	222	196	165	777
8 rooms	204	147	60	65	69	53	70	77	81	422
9 or more rooms	201	141	53	57	39	28	42	52	61	269
Median, all housing units	5.2	5.0	5.0	5.2	4.8	4.2	5.3	5.4	5.1	6.3
Median, occupied housing units	5.2	5.0	5.1	5.3	4.8	4.2	5.3	5.4	5.2	6.4
Median, owner-occupied housing units	5.7	5.5	5.8	5.5	5.5	5.4	5.3	5.7	5.6	6.7
Median, renter-occupied housing units	4.1	4.1	4.2	4.2	3.8	3.9	4.8	4.2	4.0	4.4
Occupied housing units	**3 772**	**3 340**	**1 224**	**1 801**	**1 791**	**2 396**	**1 763**	**1 546**	**1 466**	**3 059**
PERSONS IN UNIT										
1 person	1 169	1 199	354	374	583	1 281	339	290	417	702
2 persons	1 209	1 090	312	613	529	722	517	387	465	1 153
3 persons	594	411	207	358	306	235	396	338	240	529
4 persons	511	382	205	301	214	122	289	323	220	467
5 persons	208	179	88	119	105	24	132	154	82	163
6 persons	58	56	36	29	36	9	50	39	25	29
7 or more persons	23	23	22	7	18	3	40	15	17	16
Median, occupied housing units	2.09	1.93	2.33	2.36	2.09	1.50–	2.56	2.78	2.18	2.22
Median, owner-occupied housing units	2.16	2.00	2.37	2.42	2.38	1.78	2.58	2.96	2.29	2.31
Median, renter-occupied housing units	1.91	1.75	2.23	2.12	1.66	1.50–	2.42	2.27	1.80	1.79
PERSONS PER ROOM										
0.50 or less	2 668	2 456	772	1 154	1 190	1 939	1 034	862	996	2 441
0.51 to 0.75	624	482	220	381	334	256	367	379	264	441
0.76 to 1.00	411	335	173	236	216	175	271	266	177	153
1.01 to 1.50	57	49	39	27	41	13	64	34	22	15
1.51 or more	12	18	20	3	10	13	27	5	7	9
Mean	.44	.44	.50	.48	.49	.40	.52	.53	.47	.39
VALUE										
Specified owner-occupied housing units	**2 278**	**1 813**	**591**	**1 235**	**932**	**555**	**1 504**	**1 061**	**818**	**2 228**
Less than $20,000	258	454	72	12	7	6	18	19	42	5
$20,000 to $29,999	372	347	63	42	24	20	45	31	78	3
$30,000 to $39,999	582	365	147	140	156	62	229	70	89	8
$40,000 to $49,999	362	250	91	404	308	153	553	256	179	42
$50,000 to $59,999	205	133	56	138	157	121	344	372	166	117
$60,000 to $69,999	176	107	60	191	110	75	196	164	99	219
$70,000 to $79,999	130	62	33	139	88	59	71	77	79	256
$80,000 to $89,999	65	31	29	69	44	33	31	33	40	176
$90,000 to $99,999	38	24	9	48	15	13	5	19	20	184
$100,000 to $124,999	43	22	17	36	8	10	7	10	18	330
$125,000 to $149,999	25	11	6	12	8	1	4	7	3	306
$150,000 to $174,999	15	4	3	3	3	2	1	2	3	193
$175,000 to $199,999	3	2	2	–	2	–	–	–	–	125
$200,000 to $249,999	3	–	–	–	–	–	–	1	–	143
$250,000 to $299,999	1	–	1	–	–	–	–	–	–	64
$300,000 to $399,999	–	1	2	–	–	–	–	–	2	28
$400,000 to $499,999	–	–	–	1	2	–	–	–	–	20
$500,000 or more	–	–	–	–	–	–	–	–	–	9
Median (dollars)	38 700	32 800	41 400	51 400	49 000	52 500	48 500	53 400	51 200	107 900
Mean (dollars)	45 400	37 500	49 100	58 100	55 000	56 100	50 500	55 700	54 000	126 900
Owner-occupied mobile homes or trailers	**31**	**43**	**62**	**60**	**1**	**–**	**2**	**4**	**135**	**–**
Median (dollars)	10 000–	10 000–	11 600	10 000–	37 500	–	50 000	25 000	10 000–	–
Mean (dollars)	41 500	26 700	14 400	12 000	37 500	–	50 000	26 600	13 900	–
CONTRACT RENT										
Specified renter-occupied housing units	**1 254**	**1 286**	**494**	**434**	**776**	**1 772**	**120**	**397**	**424**	**611**
Less than $100	90	254	151	23	3	7	1	17	17	5
$100 to $149	210	165	61	25	3	14	5	9	52	3
$150 to $199	337	296	84	54	5	59	7	33	70	1
$200 to $249	254	240	66	54	18	109	6	46	88	1
$250 to $299	154	165	40	87	130	719	18	61	62	17
$300 to $349	58	47	15	72	245	318	18	79	79	42
$350 to $399	52	37	18	47	223	221	16	70	20	82
$400 to $449	17	11	4	23	106	168	17	33	9	87
$450 to $499	7	2	13	10	13	99	11	17	2	54
$500 to $549	3	3	1	9	8	7	7	10	–	67
$550 to $599	1	–	1	8	3	3	3	1	–	71
$600 to $649	–	1	–	2	–	23	–	1	1	26
$650 to $699	–	–	–	1	1	3	–	1	–	75
$700 to $749	1	–	–	–	2	3	–	1	–	37
$750 to $999	–	–	–	–	–	1	–	–	–	14
$1,000 or more	–	1	–	–	1	–	–	–	–	2
No cash rent	70	64	40	19	15	18	11	18	24	27
Median (dollars)	193	181	157	282	346	299	349	313	224	500
Mean (dollars)	203	183	168	281	348	326	347	307	237	508
MEALS INCLUDED IN RENT										
Specified renter-occupied housing units	**1 254**	**1 286**	**494**	**434**	**776**	**1 772**	**120**	**397**	**424**	**611**
With meals included in rent	1	2	–	–	–	–	1	–	1	4
Mean (dollars)	413	213	–	–	–	–	163	–	625	425
No meals included in rent	1 183	1 220	454	415	761	1 754	108	379	399	580
No cash rent	70	64	40	19	15	18	11	18	24	27

TIPSII [UPF] GH129 CENSUS90 72583600 06/22/92 4:52 PM MACHINE: C DATA:CENSUS90*H1TIPSDA29. 06/18/92 13:30:56 TAPE: NONE FRAME: 286
TSF:CENSUS90*92. 06/18/92 13:31:35 UTF:CENSUS90*93. 06/18/92 13:31:35 META:CENSUS90*H1TABLES29. 06/18/92 13:47:14

Table 68. **Utilization and Financial Characteristics: 1990** —Con.

[For definitions of terms and meanings of symbols, see text]

Place and [In Selected States] County Subdivision [2,500 to 9,999 Persons]	Osage Beach city	Ozark city	Pacific city	Pagedale city	Palmyra city	Perryville city	Pevely city	Pine Lawn city	Platte City city	Pleasant Hill city
All housing units	**2 975**	**1 649**	**1 811**	**1 456**	**1 465**	**2 879**	**1 084**	**1 837**	**1 277**	**1 544**
ROOMS										
1 room	65	3	6	12	8	13	4	9	9	1
2 rooms	212	15	46	6	26	74	11	41	27	15
3 rooms	573	114	219	90	186	210	141	164	176	121
4 rooms	897	344	519	327	315	653	321	440	316	309
5 rooms	511	512	524	555	422	735	343	637	198	413
6 rooms	387	337	293	266	239	575	138	325	211	354
7 rooms	147	167	116	126	131	310	93	132	166	165
8 rooms	92	95	47	46	80	198	16	59	102	104
9 or more rooms	91	62	41	28	58	111	17	30	72	62
Median, all housing units	4.2	5.2	4.7	5.0	5.0	5.2	4.7	4.9	5.1	5.3
Median, occupied housing units	5.1	5.2	4.8	5.1	5.1	5.2	4.7	4.9	5.3	5.3
Median, owner-occupied housing units	5.7	5.5	5.3	5.2	5.4	5.5	5.1	5.1	6.4	5.7
Median, renter-occupied housing units	4.1	4.2	4.0	4.8	3.9	4.0	3.8	4.4	4.0	4.2
Occupied housing units	**1 092**	**1 547**	**1 657**	**1 269**	**1 312**	**2 723**	**1 033**	**1 649**	**1 156**	**1 420**
PERSONS IN UNIT										
1 person	286	363	436	285	409	852	232	347	357	326
2 persons	480	470	489	342	395	850	272	411	343	446
3 persons	167	304	287	244	191	408	229	285	193	263
4 persons	106	264	244	170	195	357	181	272	172	242
5 persons	39	105	132	112	85	181	88	164	66	103
6 persons	11	32	47	61	28	55	20	90	21	26
7 or more persons	3	9	22	55	9	20	11	80	4	14
Median, occupied housing units	2.04	2.37	2.30	2.53	2.13	2.10	2.55	2.73	2.14	2.36
Median, owner-occupied housing units	2.07	2.40	2.45	2.45	2.28	2.18	2.80	2.76	2.42	2.39
Median, renter-occupied housing units	1.94	2.30	2.08	2.79	1.63	1.74	2.01	2.69	1.70	2.25
PERSONS PER ROOM										
0.50 or less	824	987	978	700	891	1 907	546	794	828	922
0.51 to 0.75	163	334	333	251	238	490	253	356	220	291
0.76 to 1.00	82	200	275	222	159	289	198	360	91	178
1.01 to 1.50	15	24	64	79	21	34	32	109	14	24
1.51 or more	8	2	7	17	3	3	4	30	3	5
Mean	.42	.48	.53	.57	.46	.45	.57	.61	.44	.48
VALUE										
Specified owner-occupied housing units	**536**	**955**	**733**	**827**	**755**	**1 738**	**428**	**1 028**	**586**	**892**
Less than $20,000	7	31	15	110	76	134	6	104	12	63
$20,000 to $29,999	9	80	33	146	106	277	20	228	10	74
$30,000 to $39,999	22	123	116	304	147	400	47	378	20	138
$40,000 to $49,999	35	263	223	190	153	333	100	214	48	220
$50,000 to $59,999	48	155	127	49	107	228	136	56	72	146
$60,000 to $69,999	64	140	120	16	85	162	71	31	96	95
$70,000 to $79,999	69	89	53	7	28	82	27	11	112	76
$80,000 to $89,999	53	39	13	3	20	51	9	2	88	31
$90,000 to $99,999	43	12	13	1	7	27	8	1	58	18
$100,000 to $124,999	59	18	13	1	19	28	3	–	47	22
$125,000 to $149,999	53	3	1	–	4	11	–	–	12	3
$150,000 to $174,999	29	1	3	–	1	1	1	1	4	4
$175,000 to $199,999	16	1	1	–	–	2	–	–	4	–
$200,000 to $249,999	11	–	1	–	1	–	–	1	3	2
$250,000 to $299,999	4	–	1	–	–	1	–	–	–	–
$300,000 to $399,999	8	–	–	–	–	1	–	–	–	–
$400,000 to $499,999	2	–	–	–	1	–	–	–	–	–
$500,000 or more	4	–	–	–	–	–	–	1	–	–
Median (dollars)	82 600	49 200	49 200	35 400	42 700	41 500	52 800	34 900	73 500	48 000
Mean (dollars)	101 900	52 400	53 300	35 200	46 300	45 900	53 500	36 100	75 000	51 200
Owner-occupied mobile homes or trailers	**73**	**46**	**101**	**29**	**87**	**147**	**239**	**2**	**–**	**45**
Median (dollars)	18 100	15 000	11 300	10 000–	10 000–	10 000–	11 800	22 500	–	10 000–
Mean (dollars)	25 300	16 800	20 600	9 800	15 100	14 500	15 800	22 500	–	15 400
CONTRACT RENT										
Specified renter-occupied housing units	**330**	**460**	**715**	**324**	**391**	**681**	**318**	**480**	**517**	**393**
Less than $100	7	28	10	31	37	60	118	35	15	51
$100 to $149	11	39	17	30	87	90	40	38	15	38
$150 to $199	35	113	88	28	107	206	15	51	28	41
$200 to $249	38	92	107	41	86	131	23	70	46	75
$250 to $299	54	58	208	69	38	96	31	85	87	51
$300 to $349	61	25	138	55	9	39	58	55	79	43
$350 to $399	30	36	65	37	4	14	17	40	85	18
$400 to $449	25	16	39	14	1	1	4	22	47	34
$450 to $499	11	11	21	5	–	–	6	11	36	21
$500 to $549	9	4	3	2	–	1	2	3	35	4
$550 to $599	4	2	2	–	–	1	1	3	18	–
$600 to $649	7	2	–	–	–	–	–	1	12	–
$650 to $699	2	3	–	–	–	–	–	–	2	–
$700 to $749	–	1	–	–	–	–	–	–	–	–
$750 to $999	–	–	–	–	–	2	–	1	–	–
$1,000 or more	1	–	–	–	–	1	–	–	1	–
No cash rent	35	30	17	12	22	39	3	65	11	17
Median (dollars)	301	216	279	266	178	191	149	257	342	239
Mean (dollars)	310	241	281	252	180	200	188	256	347	244
MEALS INCLUDED IN RENT										
Specified renter-occupied housing units	**330**	**460**	**715**	**324**	**391**	**681**	**318**	**480**	**517**	**393**
With meals included in rent	1	–	3	–	1	3	–	2	–	2
Mean (dollars)	287	–	313	–	187	125	–	350	–	363
No meals included in rent	294	430	695	312	368	639	315	413	506	374
No cash rent	35	30	17	12	22	39	3	65	11	17

TIPSII [UPF] GH129 CENSUS90 72583600 06/22/92 4:52 PM MACHINE: C DATA:CENSUS90*H1TIPSDA29. 06/18/92 13:30:56 TAPE: NONE FRAME: 287
TSF:CENSUS90*92. 06/18/92 13:31:35 UTF:CENSUS90*93. 06/18/92 13:31:35 META:CENSUS90*H1TABLES29. 06/18/92 13:47:14

Table 68. **Utilization and Financial Characteristics: 1990** —Con.

[For definitions of terms and meanings of symbols, see text]

Place and [In Selected States] County Subdivision [2,500 to 9,999 Persons]	Pleasant Valley city	Portageville city	Potosi city	Raymore city	Republic city	Richmond city	Riverside city	Riverview village	Rock Hill city
All housing units	**1 083**	**1 386**	**1 189**	**2 101**	**2 431**	**2 487**	**1 385**	**1 502**	**2 126**
ROOMS									
1 room	3	2	11	28	2	11	23	14	9
2 rooms	11	29	31	72	24	29	59	82	22
3 rooms	56	132	147	89	111	210	215	228	58
4 rooms	230	383	313	261	331	570	560	378	304
5 rooms	335	394	325	399	943	670	240	394	684
6 rooms	249	233	192	485	614	530	129	247	565
7 rooms	121	119	74	328	245	253	76	100	313
8 rooms	56	60	58	255	87	119	52	40	105
9 or more rooms	22	34	38	184	74	95	31	19	66
Median, all housing units	5.2	4.9	4.8	5.9	5.3	5.1	4.2	4.6	5.5
Median, occupied housing units	5.3	4.9	4.8	5.9	5.3	5.2	4.2	4.7	5.5
Median, owner-occupied housing units	5.7	5.4	5.4	6.4	5.5	5.6	6.1	5.2	5.7
Median, renter-occupied housing units	4.5	4.2	4.1	4.1	4.3	4.1	4.0	3.5	4.6
Occupied housing units	**1 017**	**1 310**	**1 103**	**2 037**	**2 331**	**2 314**	**1 245**	**1 399**	**2 068**
PERSONS IN UNIT									
1 person	180	344	361	412	450	692	435	486	593
2 persons	376	409	316	643	756	746	375	418	633
3 persons	202	227	191	381	488	382	218	228	360
4 persons	188	192	143	415	457	311	140	161	275
5 persons	60	83	60	147	139	127	54	66	131
6 persons	9	35	15	32	29	38	17	27	41
7 or more persons	2	20	17	7	12	18	6	13	35
Median, occupied housing units	2.37	2.26	2.10	2.44	2.45	2.12	2.00	2.01	2.20
Median, owner-occupied housing units	2.39	2.22	2.11	2.61	2.50	2.20	2.35	2.20	2.26
Median, renter-occupied housing units	2.33	2.34	2.08	1.89	2.24	1.89	1.83	1.50–	1.82
PERSONS PER ROOM									
0.50 or less	657	825	741	1 439	1 468	1 638	813	926	1 448
0.51 to 0.75	231	244	189	395	497	404	230	266	364
0.76 to 1.00	111	176	139	181	331	247	154	167	216
1.01 to 1.50	14	51	25	19	32	23	35	28	31
1.51 or more	4	14	9	3	3	2	13	12	9
Mean	.48	.51	.48	.45	.49	.45	.50	.49	.45
VALUE									
Specified owner-occupied housing units	**563**	**624**	**549**	**1 360**	**1 667**	**1 444**	**262**	**838**	**1 660**
Less than $20,000	3	104	75	2	32	205	11	23	13
$20,000 to $29,999	16	97	98	9	67	223	6	43	14
$30,000 to $39,999	35	119	129	12	292	255	14	145	63
$40,000 to $49,999	39	126	95	26	542	272	26	233	122
$50,000 to $59,999	80	66	49	38	287	171	37	199	245
$60,000 to $69,999	99	47	29	132	199	107	36	95	408
$70,000 to $79,999	138	28	33	276	113	74	34	55	396
$80,000 to $89,999	83	6	25	300	55	45	33	26	186
$90,000 to $99,999	46	11	5	214	31	29	25	11	107
$100,000 to $124,999	19	4	8	213	35	27	23	6	60
$125,000 to $149,999	2	7	2	83	8	18	11	2	19
$150,000 to $174,999	–	7	1	22	2	11	4	–	21
$175,000 to $199,999	1	–	–	16	1	1	1	–	4
$200,000 to $249,999	2	2	–	12	2	2	–	–	1
$250,000 to $299,999	–	–	–	3	–	–	1	–	–
$300,000 to $399,999	–	–	–	–	1	4	–	–	–
$400,000 to $499,999	–	–	–	1	–	–	–	–	–
$500,000 or more	–	–	–	1	–	–	–	–	1
Median (dollars)	70 700	39 200	37 600	86 200	46 900	41 400	70 300	49 000	69 200
Mean (dollars)	69 500	43 000	42 400	92 400	52 600	46 600	73 700	50 600	71 300
Owner-occupied mobile homes or trailers	**62**	**59**	**21**	**3**	**–**	**14**	**29**	**–**	**1**
Median (dollars)	10 000–	10 000–	10 000–	52 500	–	10 000	10 000–	–	47 500
Mean (dollars)	13 400	13 900	29 000	59 200	–	18 600	10 500	–	47 500
CONTRACT RENT									
Specified renter-occupied housing units	**354**	**558**	**458**	**496**	**536**	**722**	**911**	**495**	**326**
Less than $100	1	175	62	23	37	109	7	19	2
$100 to $149	4	122	93	5	39	61	4	24	8
$150 to $199	2	106	90	3	73	92	45	26	4
$200 to $249	12	69	99	7	103	165	118	23	4
$250 to $299	39	33	58	8	103	155	312	140	20
$300 to $349	50	3	24	4	44	43	277	167	13
$350 to $399	100	1	6	132	81	26	69	27	54
$400 to $449	28	2	3	43	20	5	26	26	109
$450 to $499	43	–	1	36	9	2	30	9	28
$500 to $549	46	1	1	71	2	3	12	3	29
$550 to $599	20	–	–	34	3	4	–	1	16
$600 to $649	1	–	–	45	–	1	–	–	13
$650 to $699	–	–	–	31	1	–	–	1	4
$700 to $749	–	–	–	20	–	1	–	–	1
$750 to $999	–	1	–	17	–	–	1	–	2
$1,000 or more	1	–	–	7	–	–	–	–	1
No cash rent	7	45	21	10	21	55	10	29	18
Median (dollars)	384	134	186	483	253	227	295	300	432
Mean (dollars)	397	138	184	489	256	211	300	289	427
MEALS INCLUDED IN RENT									
Specified renter-occupied housing units	**354**	**558**	**458**	**496**	**536**	**722**	**911**	**495**	**326**
With meals included in rent	1	1	2	122	2	–	–	–	1
Mean (dollars)	50	237	162	671	300	–	–	–	575
No meals included in rent	346	512	435	364	513	667	901	466	307
No cash rent	7	45	21	10	21	55	10	29	18

TIPSII [UPF] GH129 CENSUS90 72583600 06/22/92 4:52 PM MACHINE: C DATA:CENSUS90*H1TIPSDA29. 06/18/92 13:30:56 TAPE: NONE FRAME: 288
TSF:CENSUS90*92. 06/18/92 13:31:35 UTF:CENSUS90*93. 06/18/92 13:31:35 META:CENSUS90*H1TABLES29. 06/18/92 13:47:14

Table 68. **Utilization and Financial Characteristics: 1990** —Con.

[For definitions of terms and meanings of symbols, see text]

Place and [In Selected States] County Subdivision [2,500 to 9,999 Persons]	St. Clair city	Ste. Genevieve city	St. James city	St. John city	Salem city	Savannah city	Scott City city	Shrewsbury city	Smithville city
All housing units	**1 604**	**1 892**	**1 415**	**3 071**	**2 125**	**1 833**	**1 769**	**3 184**	**1 016**
ROOMS									
1 room	8	–	9	5	5	7	4	15	2
2 rooms	34	24	28	17	49	32	14	120	8
3 rooms	183	184	138	104	261	177	128	372	107
4 rooms	519	430	351	737	589	321	449	974	159
5 rooms	441	488	408	1 154	541	464	519	782	232
6 rooms	252	366	256	613	382	418	319	445	250
7 rooms	100	216	126	278	172	218	167	241	126
8 rooms	38	104	58	114	72	118	114	139	78
9 or more rooms	29	80	41	49	54	78	55	96	54
Median, all housing units	4.6	5.1	4.9	5.1	4.8	5.3	5.1	4.6	5.5
Median, occupied housing units	4.7	5.2	5.0	5.1	4.8	5.4	5.1	4.6	5.5
Median, owner-occupied housing units	5.1	5.6	5.4	5.2	5.3	5.8	5.4	5.3	6.0
Median, renter-occupied housing units	3.9	4.0	4.1	4.3	4.1	4.0	4.2	3.8	3.9
Occupied housing units	**1 508**	**1 793**	**1 332**	**2 959**	**1 943**	**1 732**	**1 657**	**3 042**	**961**
PERSONS IN UNIT									
1 person	426	536	435	725	668	510	405	1 272	245
2 persons	437	585	455	1 016	642	575	514	1 079	310
3 persons	267	262	204	574	297	257	299	325	174
4 persons	215	244	149	406	202	279	299	226	137
5 persons	105	120	57	155	95	78	104	92	70
6 persons	47	31	22	55	26	26	27	33	15
7 or more persons	11	15	10	28	13	7	9	15	10
Median, occupied housing units	2.25	2.12	2.01	2.24	1.97	2.12	2.32	1.73	2.26
Median, owner-occupied housing units	2.38	2.24	2.08	2.26	2.03	2.26	2.36	1.96	2.39
Median, renter-occupied housing units	1.87	1.66	1.81	2.18	1.84	1.57	2.18	1.50–	1.77
PERSONS PER ROOM									
0.50 or less	906	1 258	962	1 959	1 415	1 266	1 079	2 488	681
0.51 to 0.75	312	314	227	586	286	283	330	390	178
0.76 to 1.00	231	192	112	356	200	171	214	151	85
1.01 to 1.50	52	26	27	50	34	11	33	10	13
1.51 or more	7	3	4	8	8	1	1	3	4
Mean	.53	.45	.44	.48	.45	.44	.48	.41	.45
VALUE									
Specified owner-occupied housing units	**752**	**1 100**	**730**	**2 214**	**977**	**1 027**	**1 035**	**1 447**	**605**
Less than $20,000	55	57	77	21	214	61	122	2	4
$20,000 to $29,999	102	133	125	58	224	131	181	5	16
$30,000 to $39,999	151	173	181	248	197	246	228	12	46
$40,000 to $49,999	194	192	113	648	128	253	179	39	66
$50,000 to $59,999	112	166	88	688	73	137	121	99	107
$60,000 to $69,999	69	149	73	359	55	81	95	330	114
$70,000 to $79,999	33	103	36	132	36	44	50	315	87
$80,000 to $89,999	15	53	14	44	13	34	33	168	62
$90,000 to $99,999	11	31	13	8	13	16	7	99	27
$100,000 to $124,999	5	25	5	5	14	18	13	107	36
$125,000 to $149,999	3	13	2	2	3	2	5	77	14
$150,000 to $174,999	1	5	2	1	2	2	1	32	14
$175,000 to $199,999	–	–	–	–	–	–	–	60	5
$200,000 to $249,999	–	–	1	–	3	2	–	95	4
$250,000 to $299,999	1	–	–	–	–	–	–	7	2
$300,000 to $399,999	–	–	–	–	1	–	–	–	1
$400,000 to $499,999	–	–	–	–	–	–	–	–	–
$500,000 or more	–	–	–	–	1	–	–	–	–
Median (dollars)	43 400	49 700	39 000	51 600	32 500	42 800	39 500	77 000	64 700
Mean (dollars)	45 500	52 800	43 400	52 400	38 600	46 400	43 100	96 100	72 100
Owner-occupied mobile homes or trailers	**178**	**81**	**34**	**2**	**80**	**85**	**120**	**–**	**1**
Median (dollars)	10 600	10 000–	10 000–	40 000	10 000–	11 500	12 900	–	75 000+
Mean (dollars)	17 900	13 200	15 100	40 000	13 300	15 100	18 000	–	85 000
CONTRACT RENT									
Specified renter-occupied housing units	**499**	**507**	**486**	**591**	**778**	**507**	**422**	**1 197**	**288**
Less than $100	39	73	72	23	77	82	62	7	50
$100 to $149	51	77	59	15	236	49	48	18	34
$150 to $199	73	110	130	17	235	97	115	34	30
$200 to $249	71	120	82	46	124	79	91	30	27
$250 to $299	96	84	71	62	55	83	60	78	31
$300 to $349	82	14	28	108	7	65	17	82	34
$350 to $399	38	5	8	114	7	21	3	103	44
$400 to $449	9	–	3	100	2	3	1	157	13
$450 to $499	5	–	–	47	–	2	3	294	5
$500 to $549	2	–	–	19	–	1	–	259	6
$550 to $599	–	–	–	9	–	–	–	43	1
$600 to $649	1	–	–	5	–	1	–	26	–
$650 to $699	–	–	–	–	–	–	–	16	–
$700 to $749	–	–	–	1	–	–	–	13	1
$750 to $999	–	–	–	–	–	–	1	10	2
$1,000 or more	–	–	–	–	–	–	–	3	–
No cash rent	32	24	33	25	35	24	21	24	10
Median (dollars)	249	191	188	355	160	208	189	467	247
Mean (dollars)	239	183	191	343	166	208	189	443	248
MEALS INCLUDED IN RENT									
Specified renter-occupied housing units	**499**	**507**	**486**	**591**	**778**	**507**	**422**	**1 197**	**288**
With meals included in rent	–	–	3	–	1	1	3	124	–
Mean (dollars)	–	–	204	–	287	513	287	534	–
No meals included in rent	467	483	450	566	742	482	398	1 049	278
No cash rent	32	24	33	25	35	24	21	24	10

TIPSII [UPF] GH129 CENSUS90 72583600 06/22/92 4:52 PM MACHINE: C DATA:CENSUS90*H1TIPSDA29. 06/18/92 13:30:56 TAPE: NONE FRAME: 289
TSF:CENSUS90*92. 06/18/92 13:31:35 UTF:CENSUS90*93. 06/18/92 13:31:35 META:CENSUS90*H1TABLES29. 06/18/92 13:47:14

Table 68. **Utilization and Financial Characteristics: 1990** —Con.

[For definitions of terms and meanings of symbols, see text]

Place and [In Selected States] County Subdivision [2,500 to 9,999 Persons]	Sugar Creek city	Sullivan city	Sunset Hills city	Town and Country city	Trenton city	Troy city	Union city	Valley Park city	Vandalia city
All housing units	**1 748**	**2 415**	**2 033**	**3 101**	**2 957**	**1 630**	**2 306**	**1 845**	**1 321**
ROOMS									
1 room	2	25	62	15	4	8	10	35	2
2 rooms	26	27	146	72	59	41	25	65	8
3 rooms	133	216	124	175	276	125	233	221	88
4 rooms	427	612	268	129	581	475	558	546	325
5 rooms	491	747	220	116	831	525	613	478	408
6 rooms	365	410	267	170	584	246	440	273	278
7 rooms	179	206	324	373	315	114	217	138	109
8 rooms	64	89	269	652	160	50	129	53	55
9 or more rooms	61	83	353	1 399	147	46	81	36	48
Median, all housing units	5.1	4.9	6.2	8.3	5.2	4.8	5.0	4.6	5.1
Median, occupied housing units	5.1	5.0	6.3	8.3	5.2	4.9	5.1	4.7	5.1
Median, owner-occupied housing units	5.5	5.3	7.0	8.5+	5.6	5.2	5.5	5.5	5.3
Median, renter-occupied housing units	4.3	4.0	3.2	3.4	4.2	4.1	4.0	4.0	4.4
Occupied housing units	**1 624**	**2 264**	**1 944**	**2 966**	**2 634**	**1 505**	**2 146**	**1 687**	**1 197**
PERSONS IN UNIT									
1 person	439	633	539	495	907	466	529	514	409
2 persons	546	759	682	980	907	444	667	556	398
3 persons	292	372	266	513	347	234	385	274	191
4 persons	221	326	275	530	331	224	328	196	124
5 persons	87	111	126	299	93	96	147	94	52
6 persons	28	45	44	96	31	31	54	34	20
7 or more persons	11	18	12	53	18	10	36	19	3
Median, occupied housing units	2.18	2.16	2.13	2.52	1.95	2.15	2.32	2.09	1.98
Median, owner-occupied housing units	2.20	2.23	2.36	2.86	2.07	2.27	2.40	2.39	2.01
Median, renter-occupied housing units	2.14	1.87	1.50–	1.50–	1.58	1.85	2.07	1.84	1.77
PERSONS PER ROOM									
0.50 or less	1 109	1 527	1 522	2 602	2 030	983	1 368	1 095	890
0.51 to 0.75	311	393	247	288	385	288	435	330	188
0.76 to 1.00	159	294	155	68	189	201	265	210	107
1.01 to 1.50	36	50	17	8	25	26	57	45	11
1.51 or more	9	–	3	–	5	7	21	7	1
Mean	.46	.47	.40	.36	.41	.49	.50	.50	.42
VALUE									
Specified owner-occupied housing units	**984**	**1 356**	**1 313**	**2 335**	**1 545**	**825**	**1 286**	**745**	**812**
Less than $20,000	53	115	5	–	589	24	19	30	311
$20,000 to $29,999	112	190	1	1	281	40	54	58	186
$30,000 to $39,999	198	275	20	–	243	78	175	73	129
$40,000 to $49,999	181	250	54	1	135	206	249	84	76
$50,000 to $59,999	162	207	105	2	114	170	285	103	53
$60,000 to $69,999	109	147	78	5	75	99	240	152	33
$70,000 to $79,999	55	80	37	7	46	59	114	127	11
$80,000 to $89,999	36	25	38	7	22	61	60	45	8
$90,000 to $99,999	30	23	80	11	10	37	32	38	3
$100,000 to $124,999	24	19	156	56	21	30	30	25	1
$125,000 to $149,999	13	12	90	55	3	14	9	4	1
$150,000 to $174,999	6	4	79	69	2	6	9	4	–
$175,000 to $199,999	1	3	85	123	–	1	4	2	–
$200,000 to $249,999	1	1	115	344	3	–	3	–	–
$250,000 to $299,999	2	3	141	393	–	–	2	–	–
$300,000 to $399,999	1	1	132	488	–	–	–	–	–
$400,000 to $499,999	–	–	61	308	–	–	–	–	–
$500,000 or more	–	1	36	465	1	–	1	–	–
Median (dollars)	46 700	44 000	147 900	319 200	26 500	53 400	54 700	61 600	24 900
Mean (dollars)	52 100	48 200	187 500	353 200	32 600	59 100	58 800	60 500	29 000
Owner-occupied mobile homes or trailers	**22**	**49**	**37**	**–**	**81**	**65**	**104**	**–**	**36**
Median (dollars)	10 000–	12 000	10 000–	–	10 000–	10 000–	10 000–	–	10 700
Mean (dollars)	14 300	14 800	12 100	–	13 400	18 000	15 600	–	15 200
CONTRACT RENT									
Specified renter-occupied housing units	**497**	**695**	**429**	**417**	**826**	**531**	**644**	**852**	**256**
Less than $100	4	30	1	2	152	20	22	38	76
$100 to $149	14	54	–	2	167	25	32	24	84
$150 to $199	61	195	4	11	177	85	113	30	32
$200 to $249	72	137	24	4	144	89	102	55	22
$250 to $299	110	124	22	1	67	74	130	103	9
$300 to $349	120	63	12	1	48	117	72	76	–
$350 to $399	58	47	13	7	13	71	95	48	1
$400 to $449	23	5	11	6	2	21	35	170	–
$450 to $499	5	3	7	89	1	6	12	128	–
$500 to $549	4	1	15	28	1	3	1	81	–
$550 to $599	3	–	27	37	–	–	3	67	–
$600 to $649	–	1	15	22	–	–	–	1	–
$650 to $699	–	–	68	15	–	–	–	1	–
$700 to $749	–	1	16	5	–	–	1	1	–
$750 to $999	–	–	112	11	–	–	–	–	–
$1,000 or more	–	–	66	148	–	–	–	1	–
No cash rent	23	34	16	28	54	20	26	28	32
Median (dollars)	290	215	691	615	166	277	264	422	117
Mean (dollars)	286	227	725	796	172	268	268	377	125
MEALS INCLUDED IN RENT									
Specified renter-occupied housing units	**497**	**695**	**429**	**417**	**826**	**531**	**644**	**852**	**256**
With meals included in rent	–	1	278	79	1	2	–	–	–
Mean (dollars)	–	213	855	1 199	237	338	–	–	–
No meals included in rent	474	660	135	310	771	509	618	824	224
No cash rent	23	34	16	28	54	20	26	28	32

TIPSII [UPF] GH129 CENSUS90 72583600 06/22/92 4:52 PM MACHINE: C DATA:CENSUS90*H1TIPSDA29. 06/18/92 13:30:56 TAPE: NONE FRAME: 290
TSF:CENSUS90*92. 06/18/92 13:31:35 UTF:CENSUS90*93. 06/18/92 13:31:35 META:CENSUS90*H1TABLES29. 06/18/92 13:47:14

Table 68. **Utilization and Financial Characteristics: 1990** —Con.

[For definitions of terms and meanings of symbols, see text]

Place and [In Selected States] County Subdivision [2,500 to 9,999 Persons]	Warrenton city	Waynesville city	Webb City city	Wellston city	Wentzville city	West Plains city	Whiteman AFB CDP	Windsor city	Woodson Terrace city
All housing units	**1 455**	**1 425**	**3 257**	**1 299**	**1 914**	**4 030**	**977**	**1 403**	**1 812**
ROOMS									
1 room	4	5	11	18	35	51	–	7	17
2 rooms	28	73	83	24	59	113	7	16	7
3 rooms	133	173	367	157	163	394	42	97	89
4 rooms	315	281	721	313	470	855	147	413	413
5 rooms	442	317	842	354	606	1 063	474	420	708
6 rooms	279	229	626	235	321	713	243	232	405
7 rooms	142	142	316	121	136	409	49	116	115
8 rooms	66	91	160	46	71	224	9	64	45
9 or more rooms	46	114	131	31	53	208	6	38	13
Median, all housing units	5.1	5.1	5.0	4.9	4.9	5.1	5.1	4.9	5.0
Median, occupied housing units	5.1	5.2	5.1	4.9	5.0	5.1	5.1	5.0	5.1
Median, owner-occupied housing units	5.4	6.0	5.5	5.3	5.5	5.7	4.0	5.2	5.2
Median, renter-occupied housing units	4.1	4.0	4.1	4.6	4.2	4.1	5.1	4.2	4.2
Occupied housing units	**1 343**	**1 281**	**3 027**	**1 066**	**1 743**	**3 788**	**969**	**1 266**	**1 728**
PERSONS IN UNIT									
1 person	362	330	912	255	392	1 281	12	391	418
2 persons	435	453	940	189	473	1 267	134	446	609
3 persons	192	222	485	171	337	591	231	177	308
4 persons	220	194	444	150	297	413	400	146	242
5 persons	95	64	170	133	160	160	144	83	105
6 persons	32	15	52	82	59	55	41	17	26
7 or more persons	7	3	24	86	25	21	7	6	20
Median, occupied housing units	2.21	2.19	2.14	3.02	2.52	1.98	3.77	2.04	2.23
Median, owner-occupied housing units	2.29	2.21	2.19	2.84	2.62	2.05	3.25	2.08	2.29
Median, renter-occupied housing units	1.92	2.14	1.99	3.15	2.40	1.79	3.77	1.88	2.00
PERSONS PER ROOM									
0.50 or less	895	896	2 081	472	962	2 802	182	915	1 122
0.51 to 0.75	229	229	561	213	382	577	327	197	328
0.76 to 1.00	190	120	324	245	323	352	413	130	244
1.01 to 1.50	22	27	54	103	64	43	39	19	29
1.51 or more	7	9	7	33	12	14	8	5	5
Mean	.48	.44	.46	.67	.55	.42	.72	.45	.49
VALUE									
Specified owner-occupied housing units	**800**	**654**	**1 714**	**444**	**802**	**2 111**	**5**	**844**	**1 299**
Less than $20,000	15	45	351	243	6	268	–	199	6
$20,000 to $29,999	29	46	342	94	23	364	–	194	9
$30,000 to $39,999	90	70	323	67	90	469	3	191	81
$40,000 to $49,999	173	85	244	17	117	348	1	133	346
$50,000 to $59,999	223	76	150	11	127	221	–	59	547
$60,000 to $69,999	116	98	113	8	106	158	1	35	263
$70,000 to $79,999	62	72	74	–	98	105	–	21	38
$80,000 to $89,999	42	47	51	3	81	44	–	2	8
$90,000 to $99,999	19	27	33	–	49	33	–	4	1
$100,000 to $124,999	25	40	22	1	48	46	–	2	–
$125,000 to $149,999	2	34	6	–	35	30	–	2	–
$150,000 to $174,999	3	13	4	–	13	7	–	2	–
$175,000 to $199,999	1	1	1	–	5	7	–	–	–
$200,000 to $249,999	–	–	–	–	2	4	–	–	–
$250,000 to $299,999	–	–	–	–	1	5	–	–	–
$300,000 to $399,999	–	–	–	–	1	1	–	–	–
$400,000 to $499,999	–	–	–	–	–	1	–	–	–
$500,000 or more	–	–	–	–	–	–	–	–	–
Median (dollars)	53 800	60 600	34 700	18 500	63 000	38 900	34 200	31 400	53 300
Mean (dollars)	57 000	64 200	39 800	22 400	69 900	45 800	40 500	34 000	53 500
Owner-occupied mobile homes or trailers	**58**	**68**	**121**	**–**	**57**	**48**	**–**	**67**	**5**
Median (dollars)	12 300	12 400	13 300	–	10 000–	10 000–	–	10 000–	17 500
Mean (dollars)	14 600	17 400	17 600	–	22 200	15 300	–	16 800	132 600
CONTRACT RENT									
Specified renter-occupied housing units	**402**	**495**	**1 010**	**544**	**751**	**1 423**	**934**	**270**	**348**
Less than $100	18	20	177	118	132	210	1	22	3
$100 to $149	39	35	115	96	79	278	1	60	4
$150 to $199	33	97	193	81	65	303	–	91	6
$200 to $249	71	85	211	94	51	283	–	50	15
$250 to $299	104	109	141	67	42	186	7	27	38
$300 to $349	56	47	49	37	116	39	61	4	105
$350 to $399	32	42	27	14	87	16	104	1	63
$400 to $449	12	10	8	8	57	7	46	–	38
$450 to $499	5	12	4	4	40	1	29	–	35
$500 to $549	4	11	6	–	14	–	11	–	20
$550 to $599	1	2	2	–	7	–	5	–	4
$600 to $649	1	3	1	–	10	–	6	–	2
$650 to $699	1	1	1	–	–	–	5	–	–
$700 to $749	–	2	–	1	3	2	3	–	–
$750 to $999	–	1	1	–	–	28	3	–	–
$1,000 or more	–	–	–	–	1	2	–	–	–
No cash rent	25	18	74	24	47	68	652	15	15
Median (dollars)	264	251	196	177	276	177	381	171	348
Mean (dollars)	260	259	194	182	264	195	405	175	363
MEALS INCLUDED IN RENT									
Specified renter-occupied housing units	**402**	**495**	**1 010**	**544**	**751**	**1 423**	**934**	**270**	**348**
With meals included in rent	–	–	6	4	3	36	–	–	–
Mean (dollars)	–	–	221	194	618	780	–	–	–
No meals included in rent	377	477	930	516	701	1 319	282	255	333
No cash rent	25	18	74	24	47	68	652	15	15

TIPSII [UPF] GH129 CENSUS90 72583600 06/22/92 4:52 PM MACHINE: C DATA:CENSUS90*H1TIPSDA29. 06/18/92 13:30:56 TAPE: NONE FRAME: 291
TSF:CENSUS90*92. 06/18/92 13:31:35 UTF:CENSUS90*93. 06/18/92 13:31:35 META:CENSUS90*H1TABLES29. 06/18/92 13:47:14

Table 69. **Occupancy, Structural, and Financial Characteristics of Housing Units by Race and Hispanic Origin of Householder: 1990**

[Threshold and complementary threshold are 250 persons. For definitions of terms and meanings of symbols, see text]

Place and [In Selected States] County Subdivision [2,500 to 9,999 Persons]	Bel-Nor village		Bel-Ridge village		Black Jack city		Boonville city		Bowling Green city	
	White	Black	White	Black	White	Black	White	Black	White	Black
Occupied housing units	**670**	**410**	**551**	**618**	**1 185**	**805**	**2 250**	**238**	**1 070**	**116**
POPULATION										
Persons in occupied housing units	1 557	1 059	1 299	1 861	3 138	2 680	5 226	603	2 504	300
Per occupied housing unit	2.32	2.58	2.36	3.01	2.65	3.33	2.32	2.53	2.34	2.59
Owner-occupied housing units	1 398	728	1 000	1 048	2 468	2 279	3 810	297	1 722	154
Per owner-occupied housing unit	2.40	3.11	2.41	3.59	2.89	3.56	2.43	2.63	2.41	2.61
Renter-occupied housing units	159	331	299	813	670	401	1 416	306	782	146
Per renter-occupied housing unit	1.81	1.88	2.20	2.49	2.02	2.45	2.09	2.45	2.20	2.56
UNITS IN STRUCTURE										
1, detached	598	270	476	364	879	671	1 711	173	780	76
1, attached	2	3	3	11	13	8	28	1	6	1
2	5	2	26	29	2	1	191	40	38	11
3 or 4	4	1	17	14	6	5	137	17	41	8
5 to 9	1	–	9	93	48	30	71	1	12	1
10 to 19	–	–	14	103	189	84	38	3	5	3
20 to 49	1	4	–	–	42	3	–	–	69	3
50 or more	54	129	–	–	–	–	–	–	–	–
Mobile home or trailer	1	–	–	–	1	–	52	2	105	11
Other	4	1	6	4	5	3	22	1	14	2
ROOMS										
1 room	2	–	2	–	4	1	5	1	3	1
2 rooms	12	16	17	38	19	5	26	7	40	4
3 rooms	29	83	26	112	76	30	157	28	90	11
4 rooms	38	57	140	114	106	51	399	52	223	41
5 rooms	116	78	214	190	175	115	544	62	316	38
6 rooms	186	59	99	95	188	102	491	51	195	17
7 rooms	152	64	33	44	293	203	281	22	97	3
8 rooms	100	32	10	14	216	190	170	8	58	1
9 or more rooms	35	21	10	11	108	108	177	7	48	–
Median	6.2	5.1	4.9	4.7	6.6	7.0	5.5	5.0	5.1	4.5
PERSONS IN UNIT										
1 person	205	119	166	147	246	93	714	64	367	38
2 persons	244	97	197	125	416	165	745	67	336	22
3 persons	94	92	81	123	218	195	369	55	139	23
4 persons	73	62	57	108	186	199	269	31	133	20
5 persons	37	25	36	63	77	79	102	11	67	9
6 persons	14	10	11	32	28	49	38	9	22	4
7 or more persons	3	5	3	20	14	25	13	1	6	–
Median	2.03	2.39	2.06	2.80	2.33	3.24	2.05	2.32	2.00	2.41
PERSONS PER ROOM										
0.50 or less	551	273	380	277	882	503	1 742	146	775	64
0.51 to 0.75	84	83	88	142	224	212	321	50	162	22
0.76 to 1.00	33	42	68	148	70	79	164	32	113	26
1.01 to 1.50	1	10	13	38	8	7	19	8	18	4
1.51 or more	1	2	2	13	1	4	4	2	2	–
Mean	.37	.49	.47	.64	.42	.49	.41	.50	.45	.57
HOUSEHOLDER 65 YEARS AND OVER										
Occupied housing units	**216**	**51**	**146**	**31**	**265**	**13**	**768**	**64**	**357**	**24**
1-person households	92	37	67	14	116	5	418	33	214	17
Mean number of persons per room	.29	.34	.33	.51	.30	.43	.29	.34	.30	.39
1, detached or attached	199	16	143	25	173	7	583	48	264	17
Specified owner	191	13	130	21	163	7	507	35	224	12
Mean value (dollars)	78 000	74 000	41 400	42 700	84 200	82 100	47 200	26 400	35 100	20 300
Specified renter	17	36	8	9	92	6	189	23	99	8
Mean contract rent (dollars)	121	103	201	257	191	71	160	100	139	121
VALUE										
Specified owner-occupied housing units	**556**	**223**	**389**	**269**	**808**	**612**	**1 370**	**101**	**593**	**46**
Less than $20,000	1	5	11	4	2	1	114	40	117	25
$20,000 to $39,999	18	22	167	72	6	1	473	42	262	16
$40,000 to $59,999	86	52	180	165	22	7	400	9	145	4
$60,000 to $79,999	144	61	23	23	282	226	248	7	40	1
$80,000 to $99,999	204	52	4	1	312	288	83	3	10	–
$100,000 to $149,999	100	29	4	4	163	87	44	–	15	–
$150,000 to $199,999	1	2	–	–	16	2	7	–	2	–
$200,000 to $249,999	1	–	–	–	3	–	1	–	2	–
$250,000 to $299,999	1	–	–	–	2	–	–	–	–	–
$300,000 to $399,999	–	–	–	–	–	–	–	–	–	–
$400,000 to $499,999	–	–	–	–	–	–	–	–	–	–
$500,000 or more	–	–	–	–	–	–	–	–	–	–
Median (dollars)	82 700	68 600	41 100	44 900	84 900	83 700	43 700	24 800	33 100	18 000
Mean (dollars)	82 600	71 500	42 600	46 200	89 800	86 800	48 700	29 100	38 000	23 100
Owner-occupied mobile homes or trailers	**1**	**–**	**–**	**–**	**1**	**–**	**28**	**1**	**61**	**9**
Median (dollars)	10 000–	–	–	–	75 000+	–	10 000–	10 000–	10 000–	10 000–
Mean (dollars)	9 000	–	–	–	85 000	–	13 800	9 000	14 000	10 300
CONTRACT RENT										
Specified renter-occupied housing units	**87**	**173**	**135**	**323**	**329**	**161**	**665**	**123**	**350**	**55**
Less than $200	56	131	12	20	89	13	317	75	224	41
$200 to $299	4	10	40	47	25	8	212	28	89	9
$300 to $399	4	9	56	197	86	53	77	8	9	2
$400 to $499	4	12	11	37	78	44	15	3	3	–
$500 to $599	3	3	1	10	13	7	4	1	1	–
$600 to $749	3	2	–	4	28	33	1	–	–	–
$750 to $999	–	–	–	–	2	3	–	–	–	–
$1,000 or more	–	–	–	–	–	–	–	–	–	1
No cash rent	13	6	15	8	8	–	39	8	24	2
Median (dollars)	80–	80–	311	329	367	404	199	155	165	144
Mean (dollars)	158	140	302	337	332	431	205	167	173	161

TIPSII [UPF] GH129 CENSUS90 72583600 06/22/92 4:52 PM MACHINE: C DATA:CENSUS90*H1TIPSDA29. 06/18/92 13:30:56 TAPE: NONE FRAME: 292
TSF:CENSUS90*92. 06/18/92 13:31:35 UTF:CENSUS90*93. 06/18/92 13:31:35 META:CENSUS90*H1TABLES29. 06/18/92 13:47:14

Table 69. **Occupancy, Structural, and Financial Characteristics of Housing Units by Race and Hispanic Origin of Householder: 1990**—Con.

[Threshold and complementary threshold are 250 persons. For definitions of terms and meanings of symbols, see text]

Place and [In Selected States] County Subdivision [2,500 to 9,999 Persons]	Breckenridge Hills village		Brentwood city		Caruthersville city		Castle Point CDP		Charleston city	
	White	Black	White	Black	White	Black	White	Black	White	Black
Occupied housing units	**1 692**	**364**	**3 775**	**157**	**2 118**	**653**	**514**	**950**	**1 232**	**606**
POPULATION										
Persons in occupied housing units	4 302	996	7 582	338	5 103	2 057	1 307	3 643	2 951	2 008
Per occupied housing unit	2.54	2.74	2.01	2.15	2.41	3.15	2.54	3.83	2.40	3.31
Owner-occupied housing units	2 816	558	6 139	203	3 110	661	1 117	2 950	2 123	818
Per owner-occupied housing unit	2.69	2.82	2.05	1.93	2.45	3.19	2.54	3.81	2.36	3.54
Renter-occupied housing units	1 486	438	1 443	135	1 993	1 396	190	693	828	1 190
Per renter-occupied housing unit	2.30	2.64	1.86	2.60	2.35	3.13	2.57	3.96	2.49	3.17
UNITS IN STRUCTURE										
1, detached	1 237	237	2 305	109	1 660	371	504	939	1 075	318
1, attached	26	9	467	15	35	25	4	3	14	43
2	85	14	46	4	87	128	–	1	65	131
3 or 4	159	44	311	10	105	37	–	1	51	92
5 to 9	87	37	443	13	45	26	–	–	–	8
10 to 19	26	10	117	2	55	31	1	1	1	2
20 to 49	60	9	18	2	11	12	–	–	–	–
50 or more	–	–	–	–	–	–	–	–	–	–
Mobile home or trailer	2	1	–	–	101	13	3	1	21	5
Other	10	3	68	2	19	10	2	4	5	7
ROOMS										
1 room	4	2	1	–	10	5	1	1	–	2
2 rooms	22	5	22	2	42	19	5	3	8	25
3 rooms	201	31	186	18	172	108	13	22	54	87
4 rooms	585	103	781	49	479	164	157	73	223	144
5 rooms	523	125	1 368	53	562	191	181	295	319	182
6 rooms	211	63	668	25	432	104	115	347	282	112
7 rooms	95	23	443	3	223	43	33	136	161	41
8 rooms	31	9	185	3	100	13	7	41	92	8
9 or more rooms	20	3	121	4	98	6	2	32	93	5
Median	4.6	4.8	5.2	4.7	5.1	4.7	4.9	5.7	5.5	4.7
PERSONS IN UNIT										
1 person	447	69	1 564	59	680	174	117	84	350	132
2 persons	516	125	1 297	49	632	127	189	139	424	124
3 persons	327	81	445	29	338	106	94	212	210	109
4 persons	246	51	317	12	298	98	70	218	153	95
5 persons	101	17	103	6	107	62	24	167	70	48
6 persons	37	9	39	–	38	37	13	60	16	48
7 or more persons	18	12	10	2	25	49	7	70	9	50
Median	2.27	2.40	1.75	1.90	2.10	2.74	2.24	3.68	2.13	2.93
PERSONS PER ROOM										
0.50 or less	996	207	3 131	110	1 472	299	331	358	919	264
0.51 to 0.75	376	74	470	29	372	121	97	256	177	118
0.76 to 1.00	266	63	162	16	214	142	61	247	120	135
1.01 to 1.50	51	18	12	2	49	72	23	63	15	73
1.51 or more	3	2	–	–	11	19	2	26	1	16
Mean	.54	.56	.37	.45	.45	.67	.51	.66	.41	.70
HOUSEHOLDER 65 YEARS AND OVER										
Occupied housing units	**354**	**79**	**913**	**51**	**711**	**171**	**152**	**41**	**425**	**166**
1-person households	179	23	455	29	412	97	57	9	227	73
Mean number of persons per room	.38	.41	.28	.33	.29	.42	.37	.52	.28	.49
1, detached or attached	283	76	816	47	557	110	149	40	361	111
Specified owner	248	66	735	43	428	64	136	33	309	83
Mean value (dollars)	41 100	47 100	95 500	47 500	38 500	19 200	39 100	49 700	48 200	27 400
Specified renter	84	7	81	2	224	97	8	4	79	68
Mean contract rent (dollars)	256	267	383	350	110	72	222	425	147	90
VALUE										
Specified owner-occupied housing units	**976**	**185**	**2 324**	**90**	**1 127**	**183**	**421**	**732**	**810**	**207**
Less than $20,000	40	7	10	4	220	95	24	3	122	54
$20,000 to $39,999	332	46	28	29	465	65	239	158	284	118
$40,000 to $59,999	534	96	259	34	246	20	134	442	204	28
$60,000 to $79,999	66	29	953	16	107	2	23	117	111	6
$80,000 to $99,999	3	6	464	4	40	1	1	9	48	1
$100,000 to $149,999	1	1	292	3	36	–	–	3	28	–
$150,000 to $199,999	–	–	182	–	8	–	–	–	6	–
$200,000 to $249,999	–	–	55	–	3	–	–	–	3	–
$250,000 to $299,999	–	–	35	–	1	–	–	–	3	–
$300,000 to $399,999	–	–	37	–	1	–	–	–	1	–
$400,000 to $499,999	–	–	6	–	–	–	–	–	–	–
$500,000 or more	–	–	3	–	–	–	–	–	–	–
Median (dollars)	43 500	47 000	77 800	43 500	35 000	19 300	36 800	47 700	39 900	26 900
Mean (dollars)	43 200	48 200	98 400	48 800	41 500	22 500	38 200	49 100	47 300	29 200
Owner-occupied mobile homes or trailers	**1**	**1**	**–**	**–**	**49**	**6**	**3**	**1**	**19**	**3**
Median (dollars)	42 500	47 500	–	–	10 000–	10 000	27 500	67 500	13 200	10 000–
Mean (dollars)	42 500	47 500	–	–	13 800	17 400	50 800	67 500	15 500	10 200
CONTRACT RENT										
Specified renter-occupied housing units	**638**	**166**	**769**	**50**	**829**	**431**	**69**	**166**	**326**	**358**
Less than $200	54	32	18	2	579	356	14	22	177	314
$200 to $299	130	25	27	5	159	12	18	17	97	24
$300 to $399	349	87	138	17	12	–	27	48	18	1
$400 to $499	70	16	174	13	3	–	3	49	2	1
$500 to $599	8	3	181	4	–	–	2	19	–	–
$600 to $749	5	1	163	7	1	–	–	2	–	–
$750 to $999	–	–	8	–	–	–	–	–	–	–
$1,000 or more	1	–	3	–	–	–	–	–	–	–
No cash rent	21	2	57	2	75	63	5	9	32	18
Median (dollars)	334	343	499	400	149	80–	300	382	171	80–
Mean (dollars)	327	300	496	415	147	88	284	364	177	96

TIPSII [UPF] GH129 CENSUS90 72583600 06/22/92 4:52 PM MACHINE: C DATA:CENSUS90*H1TIPSDA29. 06/18/92 13:30:56 TAPE: NONE FRAME: 293
TSF:CENSUS90*92. 06/18/92 13:31:35 UTF:CENSUS90*93. 06/18/92 13:31:35 META:CENSUS90*H1TABLES29. 06/18/92 13:47:14

Table 69. **Occupancy, Structural, and Financial Characteristics of Housing Units by Race and Hispanic Origin of Householder: 1990**—Con.

[Threshold and complementary threshold are 250 persons. For definitions of terms and meanings of symbols, see text]

Place and [In Selected States] County Subdivision [2,500 to 9,999 Persons]	Chillicothe city		Crystal City city		Dellwood city		Des Peres city	Fayette city	
	White	Black	White	Black	White	Black	White	White	Black
Occupied housing units	**3 448**	**67**	**1 502**	**124**	**1 808**	**146**	**2 702**	**823**	**188**
POPULATION									
Persons in occupied housing units	7 903	156	3 676	351	4 741	465	8 065	1 833	429
Per occupied housing unit	2.29	2.33	2.45	2.83	2.62	3.18	2.98	2.23	2.28
Owner-occupied housing units	5 487	86	2 647	147	4 467	398	7 798	1 341	241
Per owner-occupied housing unit	2.42	2.32	2.45	2.67	2.60	3.29	3.00	2.31	2.32
Renter-occupied housing units	2 416	70	1 029	204	274	67	267	492	188
Per renter-occupied housing unit	2.05	2.33	2.45	2.96	2.98	2.68	2.54	2.02	2.24
UNITS IN STRUCTURE									
1, detached	2 527	48	1 235	89	1 797	127	2 691	632	137
1, attached	58	–	3	3	3	3	6	6	3
2	219	8	40	2	4	–	–	73	27
3 or 4	222	3	34	8	–	1	–	28	7
5 to 9	63	4	50	7	1	13	–	16	1
10 to 19	72	3	17	2	–	–	–	6	–
20 to 49	60	–	37	2	1	2	–	–	–
50 or more	–	–	31	9	–	–	–	–	–
Mobile home or trailer	200	1	43	2	–	–	–	53	10
Other	27	–	12	–	2	–	5	9	3
ROOMS									
1 room	39	1	3	–	–	1	–	5	4
2 rooms	63	1	24	1	5	–	2	11	3
3 rooms	299	6	118	12	12	7	5	76	32
4 rooms	570	17	279	44	130	16	55	122	43
5 rooms	907	16	451	37	1 028	62	173	181	64
6 rooms	762	17	344	16	456	33	338	162	27
7 rooms	374	5	170	9	131	18	540	107	10
8 rooms	216	1	75	3	29	6	751	82	4
9 or more rooms	218	3	38	2	17	3	838	77	1
Median	5.3	5.0	5.2	4.6	5.2	5.3	7.8	5.6	4.7
PERSONS IN UNIT									
1 person	1 167	28	383	28	367	24	290	276	67
2 persons	1 119	12	532	31	661	24	951	295	57
3 persons	491	8	269	29	322	40	526	112	32
4 persons	429	15	206	17	272	32	547	89	20
5 persons	180	4	85	12	132	15	267	34	4
6 persons	38	–	19	3	45	7	93	15	7
7 or more persons	24	–	8	4	9	4	28	2	1
Median	2.00	1.96	2.19	2.60	2.31	3.13	2.71	1.96	1.97
PERSONS PER ROOM									
0.50 or less	2 589	43	1 031	67	1 143	65	2 286	659	122
0.51 to 0.75	527	13	285	21	349	41	350	106	38
0.76 to 1.00	291	10	163	23	289	32	56	44	22
1.01 to 1.50	35	1	19	13	26	7	8	11	4
1.51 or more	6	–	4	–	1	1	2	3	2
Mean	.42	.45	.46	.58	.49	.58	.38	.38	.49
HOUSEHOLDER 65 YEARS AND OVER									
Occupied housing units	**1 184**	**23**	**443**	**24**	**479**	**7**	**565**	**323**	**59**
1-person households	672	14	203	12	168	2	144	182	37
Mean number of persons per room	.29	.33	.31	.36	.35	.40	.27	.27	.35
1, detached or attached	883	22	408	21	478	6	564	260	50
Specified owner	779	17	361	14	447	6	528	224	40
Mean value (dollars)	40 500	17 600	56 800	37 200	54 900	56 700	148 700	36 800	15 200
Specified renter	304	3	47	8	10	1	10	63	16
Mean contract rent (dollars)	311	127	223	118	334	313	352	153	114
VALUE									
Specified owner-occupied housing units	**1 989**	**33**	**981**	**51**	**1 642**	**115**	**2 470**	**484**	**90**
Less than $20,000	425	17	19	8	6	–	1	94	51
$20,000 to $39,999	646	12	143	25	41	–	6	198	35
$40,000 to $59,999	475	3	330	11	1 046	59	31	118	4
$60,000 to $79,999	240	1	293	4	520	51	127	54	–
$80,000 to $99,999	99	–	111	2	23	5	156	13	–
$100,000 to $149,999	81	–	69	–	6	–	597	4	–
$150,000 to $199,999	19	–	8	–	–	–	606	2	–
$200,000 to $249,999	3	–	6	1	–	–	510	–	–
$250,000 to $299,999	1	–	1	–	–	–	219	–	–
$300,000 to $399,999	–	–	1	–	–	–	170	–	–
$400,000 to $499,999	–	–	–	–	–	–	36	1	–
$500,000 or more	–	–	–	–	–	–	11	–	–
Median (dollars)	37 600	19 600	59 900	33 400	56 900	59 700	173 000	35 400	17 000
Mean (dollars)	43 800	23 100	64 200	40 000	57 100	60 000	187 400	39 600	20 000
Owner-occupied mobile homes or trailers	**116**	**1**	**26**	**1**	**–**	**–**	**–**	**44**	**6**
Median (dollars)	10 800	12 500	10 000–	10 000–	–	–	–	10 000–	17 500
Mean (dollars)	16 200	12 500	16 900	9 000	–	–	–	13 000	19 700
CONTRACT RENT									
Specified renter-occupied housing units	**1 161**	**30**	**416**	**69**	**92**	**25**	**99**	**237**	**84**
Less than $200	600	23	124	26	6	–	2	131	59
$200 to $299	361	4	106	17	9	1	7	71	15
$300 to $399	82	1	101	19	18	16	15	13	3
$400 to $499	18	–	33	1	32	1	21	–	–
$500 to $599	4	–	11	1	14	6	21	2	–
$600 to $749	–	–	2	–	2	1	16	–	–
$750 to $999	11	–	1	1	–	–	6	–	–
$1,000 or more	28	–	2	–	–	–	1	–	–
No cash rent	57	2	36	4	11	–	10	20	7
Median (dollars)	193	150	266	253	413	338	497	180	148
Mean (dollars)	230	145	266	233	398	394	505	187	146

TIPSII [UPF] GH129 CENSUS90 72583600 06/22/92 4:52 PM MACHINE: C DATA:CENSUS90*H1TIPSDA29. 06/18/92 13:30:56 TAPE: NONE FRAME: 294
TSF:CENSUS90*92. 06/18/92 13:31:35 UTF:CENSUS90*93. 06/18/92 13:31:35 META:CENSUS90*H1TABLES29. 06/18/92 13:47:14

Table 69. **Occupancy, Structural, and Financial Characteristics of Housing Units by Race and Hispanic Origin of Householder: 1990**—Con.

[Threshold and complementary threshold are 250 persons. For definitions of terms and meanings of symbols, see text]

Place and [In Selected States] County Subdivision [2,500 to 9,999 Persons]	Festus city		Glasgow Village CDP	Hayti city		Higginsville city		Kinloch city	Lake St. Louis city
	White	Black	White	White	Black	White	Black	Black	White
Occupied housing units	**2 979**	**122**	**1 813**	**936**	**387**	**1 731**	**111**	**871**	**2 586**
POPULATION									
Persons in occupied housing units	7 386	350	4 921	2 068	1 135	3 980	312	2 682	7 137
Per occupied housing unit	2.48	2.87	2.71	2.21	2.93	2.30	2.81	3.08	2.76
Owner-occupied housing units	5 094	195	4 415	1 248	503	2 870	137	1 093	5 822
Per owner-occupied housing unit	2.61	2.95	2.76	2.24	3.12	2.50	2.74	2.90	2.94
Renter-occupied housing units	2 292	155	506	820	632	1 110	175	1 589	1 315
Per renter-occupied housing unit	2.22	2.77	2.35	2.16	2.80	1.91	2.87	3.22	2.18
UNITS IN STRUCTURE									
1, detached	2 231	93	1 690	679	276	1 232	67	465	1 789
1, attached	25	2	5	15	16	11	–	25	290
2	108	1	–	26	36	62	5	74	6
3 or 4	240	10	93	49	31	89	8	95	63
5 to 9	90	7	7	27	6	43	5	113	182
10 to 19	180	4	7	6	2	38	1	92	133
20 to 49	–	–	–	–	–	7	–	–	106
50 or more	–	–	–	–	–	157	–	–	–
Mobile home or trailer	86	1	–	119	14	71	21	1	5
Other	19	4	11	15	6	21	4	6	12
ROOMS									
1 room	4	–	–	4	6	76	–	3	2
2 rooms	41	5	3	13	15	79	3	27	9
3 rooms	272	8	18	112	71	158	13	92	70
4 rooms	807	27	139	302	108	307	37	203	269
5 rooms	820	33	690	227	99	430	25	321	382
6 rooms	566	27	734	152	58	325	17	144	344
7 rooms	276	15	166	66	19	180	8	51	470
8 rooms	132	4	41	36	7	99	7	20	495
9 or more rooms	61	3	22	24	4	77	1	10	545
Median	4.9	5.1	5.6	4.7	4.4	5.1	4.6	4.8	7.0
PERSONS IN UNIT									
1 person	782	27	346	340	117	600	35	235	396
2 persons	1 014	29	634	297	92	531	27	196	902
3 persons	510	32	334	144	50	254	19	128	556
4 persons	420	17	290	96	51	220	8	124	469
5 persons	172	9	139	40	34	93	11	80	198
6 persons	64	3	49	15	26	24	7	46	53
7 or more persons	17	5	21	4	17	9	4	62	12
Median	2.20	2.66	2.38	1.93	2.33	2.00	2.26	2.54	2.49
PERSONS PER ROOM									
0.50 or less	1 993	70	1 166	674	204	1 183	68	459	2 059
0.51 to 0.75	581	24	358	147	59	286	15	123	413
0.76 to 1.00	350	22	264	91	72	235	21	191	108
1.01 to 1.50	48	5	22	20	31	15	4	71	4
1.51 or more	7	1	3	4	21	12	3	27	2
Mean	.49	.55	.48	.45	.65	.45	.58	.63	.40
HOUSEHOLDER 65 YEARS AND OVER									
Occupied housing units	**814**	**33**	**495**	**332**	**123**	**657**	**26**	**264**	**253**
1-person households	399	9	181	193	61	407	15	128	57
Mean number of persons per room	.33	.41	.35	.31	.48	.33	.39	.46	.30
1, detached or attached	645	28	427	258	89	384	17	182	209
Specified owner	550	25	398	189	59	330	14	155	183
Mean value (dollars)	54 300	32 900	48 400	30 400	18 400	41 300	25 400	43 400	135 500
Specified renter	195	5	76	113	57	231	9	95	33
Mean contract rent (dollars)	221	145	283	91	94	331	86	104	470
VALUE									
Specified owner-occupied housing units	**1 741**	**59**	**1 521**	**454**	**140**	**979**	**35**	**348**	**1 789**
Less than $20,000	42	12	6	152	86	106	12	20	1
$20,000 to $39,999	340	17	81	177	37	316	14	143	9
$40,000 to $59,999	633	18	1 373	68	11	312	6	140	71
$60,000 to $79,999	470	7	56	32	6	160	2	34	114
$80,000 to $99,999	172	4	4	14	–	63	1	9	324
$100,000 to $149,999	75	1	1	8	–	19	–	2	702
$150,000 to $199,999	8	–	–	2	–	2	–	–	265
$200,000 to $249,999	1	–	–	–	–	1	–	–	151
$250,000 to $299,999	–	–	–	1	–	–	–	–	77
$300,000 to $399,999	–	–	–	–	–	–	–	–	54
$400,000 to $499,999	–	–	–	–	–	–	–	–	13
$500,000 or more	–	–	–	–	–	–	–	–	8
Median (dollars)	54 100	40 400	50 700	28 100	15 800	43 400	27 900	41 100	122 100
Mean (dollars)	58 100	42 800	50 200	34 100	21 400	46 900	31 200	42 400	144 300
Owner-occupied mobile homes or trailers	**70**	**1**	**–**	**68**	**8**	**45**	**13**	**1**	**3**
Median (dollars)	10 000	27 500	–	10 000–	10 000–	10 000–	10 000–	10 000–	10 000–
Mean (dollars)	14 400	27 500	–	14 300	11 100	13 800	12 400	9 000	10 200
CONTRACT RENT									
Specified renter-occupied housing units	**1 017**	**55**	**210**	**377**	**222**	**572**	**61**	**483**	**595**
Less than $200	188	19	8	303	196	178	38	388	2
$200 to $299	310	14	63	46	15	171	8	51	3
$300 to $399	373	11	59	3	–	104	8	15	185
$400 to $499	99	9	50	–	1	66	1	7	240
$500 to $599	4	–	16	–	–	18	–	1	71
$600 to $749	1	–	–	–	–	7	–	–	42
$750 to $999	–	–	–	–	–	–	–	–	36
$1,000 or more	–	–	2	–	–	–	–	–	7
No cash rent	42	2	12	25	10	28	6	21	9
Median (dollars)	298	271	325	126	97	244	161	89	431
Mean (dollars)	282	252	360	128	105	266	180	117	480

TIPSII [UPF] GH129 CENSUS90 72583600 06/22/92 4:52 PM MACHINE: C DATA:CENSUS90*H1TIPSDA29. 06/18/92 13:30:56 TAPE: NONE FRAME: 295
TSF:CENSUS90*92. 06/18/92 13:31:35 UTF:CENSUS90*93. 06/18/92 13:31:35 META:CENSUS90*H1TABLES29. 06/18/92 13:47:14

Table 69. **Occupancy, Structural, and Financial Characteristics of Housing Units by Race and Hispanic Origin of Householder: 1990**—Con.

[Threshold and complementary threshold are 250 persons. For definitions of terms and meanings of symbols, see text]

Place and [In Selected States] County Subdivision [2,500 to 9,999 Persons]	Lexington city		Louisiana city		Macon city		Malden city		Manchester city
	White	Black	White	Black	White	Black	White	Black	White
Occupied housing units	**1 765**	**121**	**1 509**	**109**	**2 240**	**123**	**1 590**	**360**	**2 063**
POPULATION									
Persons in occupied housing units	4 262	308	3 518	280	5 029	336	3 698	1 216	6 104
Per occupied housing unit	2.41	2.55	2.33	2.57	2.25	2.73	2.33	3.38	2.96
Owner-occupied housing units	2 887	160	2 467	157	3 817	214	2 411	544	5 088
Per owner-occupied housing unit	2.46	2.50	2.37	2.49	2.39	2.82	2.29	3.36	3.05
Renter-occupied housing units	1 375	148	1 051	123	1 212	122	1 287	672	1 016
Per renter-occupied housing unit	2.33	2.60	2.25	2.67	1.89	2.60	2.39	3.39	2.58
UNITS IN STRUCTURE									
1, detached	1 339	92	1 110	76	1 738	82	1 300	300	1 733
1, attached	22	1	14	2	22	2	18	4	32
2	91	3	68	4	49	4	92	12	–
3 or 4	96	5	54	1	163	6	50	15	28
5 to 9	39	3	49	4	40	2	32	5	132
10 to 19	12	1	53	6	48	3	5	1	129
20 to 49	70	6	–	–	46	–	–	–	–
50 or more	–	–	–	–	–	–	–	–	–
Mobile home or trailer	83	8	145	13	111	24	76	15	1
Other	13	2	16	3	23	–	17	8	8
ROOMS									
1 room	4	–	3	–	12	–	6	1	–
2 rooms	18	3	25	6	84	2	13	14	12
3 rooms	136	8	158	18	183	22	130	31	17
4 rooms	388	33	350	37	382	32	327	111	111
5 rooms	452	44	380	23	552	31	494	125	286
6 rooms	368	20	256	13	490	21	372	62	459
7 rooms	213	9	151	8	261	9	147	10	461
8 rooms	97	3	102	2	152	2	63	6	359
9 or more rooms	89	1	84	2	124	4	38	–	358
Median	5.2	4.9	5.1	4.3	5.3	4.7	5.1	4.7	6.8
PERSONS IN UNIT									
1 person	516	45	473	44	737	34	477	81	250
2 persons	590	28	535	26	798	34	539	57	688
3 persons	280	17	216	12	312	22	294	67	423
4 persons	238	18	155	10	269	12	179	66	414
5 persons	96	3	89	5	89	8	72	41	208
6 persons	31	6	31	4	19	11	21	23	56
7 or more persons	14	4	10	8	16	2	8	25	24
Median	2.12	2.05	2.03	1.90	1.98	2.31	2.09	3.13	2.72
PERSONS PER ROOM									
0.50 or less	1 268	79	1 097	66	1 730	70	1 147	142	1 555
0.51 to 0.75	300	19	238	18	326	22	257	70	370
0.76 to 1.00	163	16	131	16	166	19	151	93	121
1.01 to 1.50	29	5	34	8	16	12	26	36	16
1.51 or more	5	2	9	1	2	–	9	19	1
Mean	.44	.51	.44	.56	.41	.56	.44	.72	.42
HOUSEHOLDER 65 YEARS AND OVER									
Occupied housing units	**566**	**32**	**511**	**35**	**859**	**27**	**536**	**75**	**283**
1-person households	291	21	277	24	470	12	300	36	83
Mean number of persons per room	.30	.41	.30	.37	.30	.38	.31	.49	.31
1, detached or attached	433	26	379	28	636	21	440	62	264
Specified owner	362	19	328	21	554	19	350	40	243
Mean value (dollars)	44 400	19 800	35 200	18 100	42 100	23 700	29 400	15 100	94 200
Specified renter	137	11	124	12	218	5	124	27	23
Mean contract rent (dollars)	172	170	168	124	234	75	93	106	458
VALUE									
Specified owner-occupied housing units	**996**	**58**	**862**	**49**	**1 396**	**61**	**924**	**145**	**1 590**
Less than $20,000	142	29	217	34	213	25	267	110	2
$20,000 to $39,999	334	17	324	13	464	21	390	31	3
$40,000 to $59,999	296	10	189	2	432	14	183	3	29
$60,000 to $79,999	146	2	85	–	203	1	61	1	257
$80,000 to $99,999	49	–	22	–	46	–	15	–	497
$100,000 to $149,999	23	–	21	–	31	–	6	–	603
$150,000 to $199,999	6	–	3	–	6	–	1	–	139
$200,000 to $249,999	–	–	1	–	–	–	1	–	39
$250,000 to $299,999	–	–	–	–	–	–	–	–	17
$300,000 to $399,999	–	–	–	–	–	–	–	–	4
$400,000 to $499,999	–	–	–	–	–	–	–	–	–
$500,000 or more	–	–	–	–	1	–	–	–	–
Median (dollars)	41 100	20 000	33 100	13 900	40 800	23 400	29 300	13 300	100 500
Mean (dollars)	45 200	25 300	38 000	17 600	44 000	26 800	33 000	16 600	111 600
Owner-occupied mobile homes or trailers	**50**	**2**	**93**	**9**	**71**	**14**	**40**	**5**	**1**
Median (dollars)	10 000–	12 500	10 000–	10 000–	10 200	11 700	10 000–	12 500	75 000+
Mean (dollars)	18 600	13 300	13 700	11 400	15 100	15 600	13 800	15 100	85 000
CONTRACT RENT									
Specified renter-occupied housing units	**576**	**57**	**456**	**46**	**626**	**43**	**522**	**192**	**393**
Less than $200	276	32	282	37	339	34	401	175	2
$200 to $299	205	17	112	4	194	6	62	9	11
$300 to $399	46	4	25	2	31	–	13	–	35
$400 to $499	11	1	1	–	2	–	1	–	178
$500 to $599	1	–	1	–	2	–	–	–	81
$600 to $749	–	–	–	–	–	–	–	–	50
$750 to $999	–	–	1	–	19	–	–	–	21
$1,000 or more	–	–	–	–	2	–	–	–	5
No cash rent	37	3	34	3	37	3	45	8	10
Median (dollars)	197	171	170	134	185	156	138	134	470
Mean (dollars)	192	186	180	141	205	145	139	127	510

TIPSII [UPF] GH129 CENSUS90 72583600 06/22/92 4:52 PM MACHINE: C DATA:CENSUS90*H1TIPSDA29. 06/18/92 13:30:56 TAPE: NONE FRAME: 296
TSF:CENSUS90*92. 06/18/92 13:31:35 UTF:CENSUS90*93. 06/18/92 13:31:35 META:CENSUS90*H1TABLES29. 06/18/92 13:47:14

Table 69. **Occupancy, Structural, and Financial Characteristics of Housing Units by Race and Hispanic Origin of Householder: 1990**—Con.

[Threshold and complementary threshold are 250 persons. For definitions of terms and meanings of symbols, see text]

Place and [In Selected States] County Subdivision [2,500 to 9,999 Persons]	Maplewood city		Moline Acres city		Monroe City city		Neosho city	New Madrid city	
	White	Black	White	Black	White	Black	White	White	Black
Occupied housing units	**4 013**	**737**	**383**	**584**	**962**	**82**	**3 628**	**934**	**286**
POPULATION									
Persons in occupied housing units	8 265	1 408	820	1 856	2 350	235	8 528	2 364	855
Per occupied housing unit	2.06	1.91	2.14	3.18	2.44	2.87	2.35	2.53	2.99
Owner-occupied housing units	5 022	194	723	1 479	1 813	200	5 852	1 685	240
Per owner-occupied housing unit	2.48	2.77	2.20	3.35	2.57	2.90	2.41	2.66	2.89
Renter-occupied housing units	3 243	1 214	97	377	537	35	2 676	679	615
Per renter-occupied housing unit	1.63	1.82	1.80	2.64	2.09	2.69	2.22	2.26	3.03
UNITS IN STRUCTURE									
1, detached	2 203	97	323	480	722	41	2 986	685	162
1, attached	23	3	1	7	7	–	46	6	2
2	255	21	12	58	36	1	133	52	54
3 or 4	292	47	3	23	46	1	106	56	20
5 to 9	158	51	2	4	37	2	54	22	1
10 to 19	560	268	3	8	1	1	142	13	3
20 to 49	472	239	3	–	–	–	91	–	–
50 or more	22	8	30	3	–	–	–	–	–
Mobile home or trailer	2	–	–	–	109	36	45	90	38
Other	26	3	6	1	4	–	25	10	6
ROOMS									
1 room	57	31	–	–	–	1	35	4	8
2 rooms	225	58	4	2	23	3	99	6	7
3 rooms	807	363	29	27	65	6	304	72	39
4 rooms	852	159	37	61	168	21	619	196	105
5 rooms	887	68	181	248	267	31	989	222	78
6 rooms	582	32	88	157	217	15	770	216	38
7 rooms	352	13	31	61	110	–	425	110	10
8 rooms	157	7	9	16	55	3	195	57	–
9 or more rooms	94	6	4	12	57	2	192	51	1
Median	4.6	3.3	5.2	5.3	5.3	4.8	5.3	5.4	4.3
PERSONS IN UNIT									
1 person	1 762	377	136	84	327	19	1 139	266	88
2 persons	1 161	183	136	129	259	21	1 175	264	48
3 persons	513	98	59	135	147	19	571	161	46
4 persons	355	43	32	127	121	10	483	162	41
5 persons	149	24	15	68	77	6	192	59	29
6 persons	46	8	3	31	25	3	45	15	20
7 or more persons	27	4	2	10	6	4	23	7	14
Median	1.71	1.50–	1.91	3.09	2.09	2.55	2.07	2.26	2.65
PERSONS PER ROOM									
0.50 or less	2 971	459	289	274	689	43	2 605	639	132
0.51 to 0.75	628	155	66	145	153	17	594	170	49
0.76 to 1.00	366	90	26	143	107	16	374	115	58
1.01 to 1.50	41	22	2	20	13	4	46	8	30
1.51 or more	7	11	–	2	–	2	9	2	17
Mean	.44	.54	.41	.58	.44	.59	.43	.46	.68
HOUSEHOLDER 65 YEARS AND OVER									
Occupied housing units	**852**	**46**	**185**	**21**	**306**	**19**	**1 211**	**259**	**68**
1-person households	485	31	84	4	181	7	686	145	50
Mean number of persons per room	.32	.40	.33	.44	.30	.41	.29	.31	.39
1, detached or attached	590	15	159	16	232	9	991	196	47
Specified owner	515	12	142	14	201	7	843	160	29
Mean value (dollars)	48 400	43 800	54 600	52 100	43 000	32 200	42 700	45 100	13 700
Specified renter	263	34	16	7	61	–	276	65	34
Mean contract rent (dollars)	249	242	319	305	148	–	180	144	109
VALUE									
Specified owner-occupied housing units	**1 825**	**62**	**283**	**413**	**561**	**34**	**2 223**	**525**	**65**
Less than $20,000	30	3	2	–	69	20	244	34	38
$20,000 to $39,999	351	16	23	18	186	7	929	188	22
$40,000 to $59,999	863	29	161	296	150	6	555	142	5
$60,000 to $79,999	491	13	83	84	98	–	302	93	–
$80,000 to $99,999	78	1	12	10	28	–	103	37	–
$100,000 to $149,999	11	–	2	4	24	1	68	23	–
$150,000 to $199,999	1	–	–	1	5	–	18	5	–
$200,000 to $249,999	–	–	–	–	–	–	3	–	–
$250,000 to $299,999	–	–	–	–	1	–	1	1	–
$300,000 to $399,999	–	–	–	–	–	–	–	2	–
$400,000 to $499,999	–	–	–	–	–	–	–	–	–
$500,000 or more	–	–	–	–	–	–	–	–	–
Median (dollars)	52 100	48 100	53 300	53 900	42 200	17 500	38 900	44 400	16 900
Mean (dollars)	53 200	48 300	55 500	55 600	48 100	25 500	45 700	52 600	21 000
Owner-occupied mobile homes or trailers	**1**	**–**	**–**	**–**	**77**	**31**	**30**	**52**	**10**
Median (dollars)	67 500	–	–	–	10 000–	10 000–	10 000–	11 000	12 900
Mean (dollars)	67 500	–	–	–	14 200	14 300	41 100	14 000	16 200
CONTRACT RENT									
Specified renter-occupied housing units	**1 980**	**667**	**53**	**141**	**251**	**13**	**1 173**	**297**	**196**
Less than $200	181	94	7	6	131	6	595	145	151
$200 to $299	1 064	392	15	34	82	4	379	84	22
$300 to $399	528	139	24	70	18	–	106	30	3
$400 to $499	119	29	3	11	1	–	24	12	4
$500 to $599	33	2	1	18	–	–	4	2	–
$600 to $749	1	2	–	1	–	–	1	–	–
$750 to $999	1	1	–	–	–	–	–	–	–
$1,000 or more	–	–	–	–	–	–	–	–	–
No cash rent	53	8	3	1	19	3	64	24	16
Median (dollars)	284	273	325	365	182	150	193	192	94
Mean (dollars)	289	270	314	367	192	148	204	199	120

TIPSII [UPF] GH129 CENSUS90 72583600 06/22/92 4:52 PM MACHINE: C DATA:CENSUS90*H1TIPSDA29. 06/18/92 13:30:56 TAPE: NONE FRAME: 297
TSF:CENSUS90*92. 06/18/92 13:31:35 UTF:CENSUS90*93. 06/18/92 13:31:35 META:CENSUS90*H1TABLES29. 06/18/92 13:47:14

Table 69. **Occupancy, Structural, and Financial Characteristics of Housing Units by Race and Hispanic Origin of Householder: 1990**—Con.

[Threshold and complementary threshold are 250 persons. For definitions of terms and meanings of symbols, see text]

Place and [In Selected States] County Subdivision [2,500 to 9,999 Persons]	Normandy city		Northwoods city		Olivette city		Pagedale city	
	White	Black	White	Black	White	Black	White	Black
Occupied housing units	**849**	**882**	**230**	**1 529**	**2 469**	**534**	**228**	**1 033**
POPULATION								
Persons in occupied housing units	1 934	2 195	433	4 542	5 870	1 521	461	3 254
Per occupied housing unit	2.28	2.49	1.88	2.97	2.38	2.85	2.02	3.15
Owner-occupied housing units	1 496	1 224	411	4 228	4 949	1 237	361	2 329
Per owner-occupied housing unit	2.41	3.22	1.88	2.99	2.49	2.97	1.95	3.15
Renter-occupied housing units	438	971	22	314	921	284	100	925
Per renter-occupied housing unit	1.93	1.93	2.00	2.75	1.91	2.41	2.33	3.16
UNITS IN STRUCTURE								
1, detached	646	396	227	1 494	1 982	436	183	951
1, attached	15	15	–	9	44	10	3	22
2	19	21	2	8	3	4	1	42
3 or 4	35	54	–	–	98	22	–	2
5 to 9	54	213	1	7	193	36	3	4
10 to 19	27	137	–	–	107	19	–	2
20 to 49	46	41	–	–	28	3	–	–
50 or more	–	–	–	–	–	–	–	–
Mobile home or trailer	1	–	–	3	–	–	33	2
Other	6	5	–	8	14	4	5	8
ROOMS								
1 room	4	6	–	4	1	1	5	3
2 rooms	11	26	8	49	25	3	3	3
3 rooms	63	179	3	56	68	21	24	47
4 rooms	171	235	43	176	237	57	65	207
5 rooms	314	164	100	572	394	85	66	418
6 rooms	170	145	46	376	548	135	33	207
7 rooms	71	70	23	193	594	158	18	98
8 rooms	31	34	4	65	369	43	8	32
9 or more rooms	14	23	3	38	233	31	6	18
Median	5.1	4.5	5.1	5.3	6.4	6.2	4.8	5.1
PERSONS IN UNIT								
1 person	283	288	99	239	593	101	102	179
2 persons	288	226	91	424	992	151	78	263
3 persons	127	167	20	375	401	114	20	221
4 persons	84	116	9	280	356	99	10	160
5 persons	49	50	10	122	105	47	10	102
6 persons	14	22	1	49	14	15	4	57
7 or more persons	4	13	–	40	8	7	4	51
Median	1.99	2.18	1.68	2.77	2.15	2.63	1.65	2.84
PERSONS PER ROOM								
0.50 or less	613	557	197	834	2 062	352	181	513
0.51 to 0.75	135	182	18	349	309	117	21	229
0.76 to 1.00	86	116	13	257	88	56	17	205
1.01 to 1.50	13	21	1	63	6	7	5	74
1.51 or more	2	6	1	26	4	2	4	12
Mean	.44	.52	.36	.54	.37	.46	.41	.60
HOUSEHOLDER 65 YEARS AND OVER								
Occupied housing units	**261**	**41**	**159**	**179**	**770**	**56**	**116**	**177**
1-person households	122	19	78	43	272	17	63	52
Mean number of persons per room	.32	.44	.32	.45	.29	.39	.32	.48
1, detached or attached	225	26	156	174	650	45	101	167
Specified owner	207	22	143	152	595	36	93	135
Mean value (dollars)	50 800	60 500	46 900	50 900	117 800	102 600	28 100	32 400
Specified renter	38	17	2	12	116	10	8	27
Mean contract rent (dollars)	303	294	163	273	429	433	168	199
VALUE								
Specified owner-occupied housing units	**579**	**344**	**202**	**1 299**	**1 821**	**372**	**148**	**675**
Less than $20,000	6	1	1	17	3	–	45	64
$20,000 to $39,999	143	36	66	208	5	6	68	380
$40,000 to $59,999	306	155	99	795	128	30	31	208
$60,000 to $79,999	87	108	35	232	311	155	4	18
$80,000 to $99,999	23	35	1	35	271	81	–	4
$100,000 to $149,999	9	7	–	11	549	75	–	1
$150,000 to $199,999	4	1	–	1	296	20	–	–
$200,000 to $249,999	–	–	–	–	139	4	–	–
$250,000 to $299,999	–	–	–	–	62	1	–	–
$300,000 to $399,999	–	–	–	–	28	–	–	–
$400,000 to $499,999	1	1	–	–	20	–	–	–
$500,000 or more	–	–	–	–	9	–	–	–
Median (dollars)	45 700	57 200	45 200	48 800	117 200	79 400	28 500	36 400
Mean (dollars)	51 300	61 000	47 000	51 100	134 700	90 900	29 200	36 400
Owner-occupied mobile homes or trailers	**1**	**–**	**–**	**2**	**–**	**–**	**28**	**1**
Median (dollars)	37 500	–	–	50 000	–	–	10 000–	27 500
Mean (dollars)	37 500	–	–	50 000	–	–	9 100	27 500
CONTRACT RENT								
Specified renter-occupied housing units	**227**	**499**	**10**	**109**	**478**	**115**	**43**	**278**
Less than $200	5	6	1	12	6	3	14	74
$200 to $299	47	92	–	23	13	5	8	102
$300 to $399	137	304	2	32	92	27	15	76
$400 to $499	21	85	–	28	108	31	1	18
$500 to $599	3	7	–	10	119	13	–	2
$600 to $749	–	3	–	–	107	26	–	–
$750 to $999	–	–	–	–	9	5	–	–
$1,000 or more	1	–	–	–	2	–	–	–
No cash rent	13	2	7	4	22	5	5	6
Median (dollars)	329	353	313	355	508	456	267	266
Mean (dollars)	337	352	271	350	513	485	249	252

TIPSII [UPF] GH129 CENSUS90 72583600 06/22/92 4:52 PM MACHINE: C DATA:CENSUS90*H1TIPSDA29. 06/18/92 13:30:56 TAPE: NONE FRAME: 298
TSF:CENSUS90*92. 06/18/92 13:31:35 UTF:CENSUS90*93. 06/18/92 13:31:35 META:CENSUS90*H1TABLES29. 06/18/92 13:47:14

Table 69. **Occupancy, Structural, and Financial Characteristics of Housing Units by Race and Hispanic Origin of Householder: 1990**—Con.

[Threshold and complementary threshold are 250 persons. For definitions of terms and meanings of symbols, see text]

Place and [In Selected States] County Subdivision [2,500 to 9,999 Persons]	Pine Lawn city		Portageville city		Richmond city	Riverside city	Riverview village	
	White	Black	White	Black	White	White	White	Black
Occupied housing units	**168**	**1 475**	**1 089**	**213**	**2 204**	**1 145**	**1 287**	**109**
POPULATION								
Persons in occupied housing units	340	4 732	2 705	677	5 288	2 561	2 975	251
Per occupied housing unit	2.02	3.21	2.48	3.18	2.40	2.24	2.31	2.30
Owner-occupied housing units	223	3 404	1 687	209	3 723	848	2 200	50
Per owner-occupied housing unit	1.91	3.30	2.50	3.27	2.48	2.63	2.51	2.27
Renter-occupied housing units	117	1 328	1 018	468	1 565	1 713	775	201
Per renter-occupied housing unit	2.29	2.98	2.46	3.14	2.22	2.08	1.89	2.31
UNITS IN STRUCTURE								
1, detached	139	1 235	824	102	1 816	317	946	23
1, attached	5	50	11	10	20	55	17	6
2	2	57	62	30	94	27	26	4
3 or 4	1	67	71	21	189	152	76	21
5 to 9	17	46	11	2	41	222	87	6
10 to 19	3	3	18	1	12	249	95	18
20 to 49	–	–	–	–	–	86	8	8
50 or more	–	–	–	–	–	–	19	22
Mobile home or trailer	–	2	80	46	22	34	–	–
Other	1	15	12	1	10	3	13	1
ROOMS								
1 room	–	9	1	–	7	21	10	2
2 rooms	4	20	14	5	25	44	37	17
3 rooms	16	126	85	30	182	162	189	24
4 rooms	57	332	284	79	474	458	308	43
5 rooms	53	526	307	68	596	200	361	12
6 rooms	17	278	204	20	485	111	233	6
7 rooms	9	111	105	9	234	68	94	3
8 rooms	5	51	55	2	112	51	36	2
9 or more rooms	7	22	34	–	89	30	19	–
Median	4.6	5.0	5.0	4.4	5.2	4.3	4.8	3.8
PERSONS IN UNIT								
1 person	64	283	290	50	661	407	443	43
2 persons	63	345	365	44	715	345	391	25
3 persons	22	262	187	38	363	202	206	22
4 persons	13	259	154	37	295	127	152	8
5 persons	4	159	63	19	119	48	59	7
6 persons	2	87	24	11	34	11	24	3
7 or more persons	–	80	6	14	17	5	12	1
Median	1.82	2.92	2.20	2.83	2.12	1.98	2.01	1.96
PERSONS PER ROOM								
0.50 or less	126	666	724	97	1 568	763	869	55
0.51 to 0.75	25	329	206	37	384	211	241	25
0.76 to 1.00	16	342	134	42	228	140	148	18
1.01 to 1.50	1	108	21	27	22	25	19	9
1.51 or more	–	30	4	10	2	6	10	2
Mean	.41	.63	.48	.71	.45	.49	.48	.61
HOUSEHOLDER 65 YEARS AND OVER								
Occupied housing units	**83**	**210**	**329**	**49**	**703**	**114**	**404**	**11**
1-person households	44	54	180	23	403	43	215	4
Mean number of persons per room	.33	.50	.31	.41	.30	.35	.34	.51
1, detached or attached	78	197	270	32	550	64	297	4
Specified owner	63	158	203	18	447	51	265	3
Mean value (dollars)	30 800	36 100	39 100	12 800	41 300	68 800	48 800	55 000
Specified renter	16	31	86	23	194	45	109	7
Mean contract rent (dollars)	179	200	88	66	186	272	243	239
VALUE								
Specified owner-occupied housing units	**111**	**915**	**577**	**45**	**1 375**	**256**	**816**	**21**
Less than $20,000	34	70	67	37	189	7	19	4
$20,000 to $39,999	63	543	208	6	449	20	184	4
$40,000 to $59,999	8	260	191	1	427	63	429	3
$60,000 to $79,999	4	38	74	1	177	70	144	6
$80,000 to $99,999	1	2	17	–	73	56	32	4
$100,000 to $149,999	–	–	11	–	44	34	8	–
$150,000 to $199,999	–	1	7	–	11	5	–	–
$200,000 to $249,999	1	–	2	–	1	–	–	–
$250,000 to $299,999	–	–	–	–	–	1	–	–
$300,000 to $399,999	–	–	–	–	4	–	–	–
$400,000 to $499,999	–	–	–	–	–	–	–	–
$500,000 or more	–	1	–	–	–	–	–	–
Median (dollars)	25 400	35 700	41 100	11 100	41 800	70 600	48 900	59 200
Mean (dollars)	29 000	37 000	45 200	16 100	47 000	74 600	50 500	53 100
Owner-occupied mobile homes or trailers	**–**	**2**	**45**	**14**	**13**	**29**	**–**	**–**
Median (dollars)	–	22 500	10 000–	10 000–	10 000–	10 000–	–	–
Mean (dollars)	–	22 500	13 600	15 000	18 700	10 500	–	–
CONTRACT RENT								
Specified renter-occupied housing units	**51**	**426**	**404**	**148**	**687**	**818**	**406**	**87**
Less than $200	15	109	280	118	252	55	61	8
$200 to $299	4	151	86	15	303	398	146	17
$300 to $399	7	88	3	1	66	291	140	52
$400 to $499	3	30	2	–	7	51	26	9
$500 to $599	3	3	1	–	7	12	4	–
$600 to $749	–	–	–	–	2	–	1	–
$750 to $999	–	1	1	–	–	1	–	–
$1,000 or more	–	–	–	–	–	–	–	–
No cash rent	19	44	31	14	50	10	28	1
Median (dollars)	208	258	143	109	227	292	296	319
Mean (dollars)	249	256	146	114	211	299	284	309

TIPSII [UPF] GH129 CENSUS90 72583600 06/22/92 4:52 PM MACHINE: C DATA:CENSUS90*H1TIPSDA29. 06/18/92 13:30:56 TAPE: NONE FRAME: 299
TSF:CENSUS90*92. 06/18/92 13:31:35 UTF:CENSUS90*93. 06/18/92 13:31:35 META:CENSUS90*H1TABLES29. 06/18/92 13:47:14

Table 69. **Occupancy, Structural, and Financial Characteristics of Housing Units by Race and Hispanic Origin of Householder: 1990**—Con.

[Threshold and complementary threshold are 250 persons. For definitions of terms and meanings of symbols, see text]

Place and [In Selected States] County Subdivision [2,500 to 9,999 Persons]	Rock Hill city		St. John city		Town and Country city		Vandalia city	
	White	Black	White	Black	White	Asian or Pacific Islander	White	Black
Occupied housing units	**1 483**	**559**	**2 785**	**137**	**2 775**	**157**	**1 079**	**116**
POPULATION								
Persons in occupied housing units	3 445	1 708	6 920	389	7 833	641	2 345	323
Per occupied housing unit	2.32	3.06	2.48	2.84	2.82	4.08	2.17	2.78
Owner-occupied housing units	3 007	1 458	5 756	148	7 187	622	1 862	233
Per owner-occupied housing unit	2.40	3.10	2.51	3.70	3.05	4.17	2.20	2.77
Renter-occupied housing units	438	250	1 164	241	646	19	483	90
Per renter-occupied housing unit	1.89	2.84	2.39	2.48	1.55	2.38	2.08	2.81
UNITS IN STRUCTURE								
1, detached	1 365	522	2 544	53	2 249	145	929	88
1, attached	4	5	49	6	158	4	12	5
2	2	–	99	5	4	–	48	10
3 or 4	25	15	77	63	30	–	36	6
5 to 9	12	3	6	4	37	–	–	–
10 to 19	34	3	1	5	99	5	1	–
20 to 49	37	8	–	–	58	2	–	–
50 or more	–	–	–	–	130	–	–	–
Mobile home or trailer	1	–	1	–	–	–	45	4
Other	3	3	8	1	10	1	8	3
ROOMS								
1 room	8	–	3	2	15	–	2	–
2 rooms	12	8	12	2	67	1	3	3
3 rooms	34	17	74	20	142	3	67	6
4 rooms	217	65	629	57	109	6	237	36
5 rooms	490	164	1 085	27	105	5	333	44
6 rooms	380	169	570	10	157	6	249	17
7 rooms	229	80	265	8	345	9	93	7
8 rooms	66	39	101	9	588	30	51	2
9 or more rooms	47	17	46	2	1 247	97	44	1
Median	5.5	5.7	5.1	4.3	8.3	8.5+	5.2	4.8
PERSONS IN UNIT								
1 person	481	106	701	20	486	7	372	36
2 persons	482	141	960	47	950	22	376	22
3 persons	236	119	533	33	475	24	171	20
4 persons	181	91	381	17	481	43	107	17
5 persons	70	60	136	13	257	40	38	14
6 persons	20	20	48	6	84	10	15	4
7 or more persons	13	22	26	1	42	11	–	3
Median	2.04	2.77	2.22	2.55	2.45	4.09	1.95	2.50
PERSONS PER ROOM								
0.50 or less	1 111	320	1 883	63	2 456	115	828	61
0.51 to 0.75	243	118	530	45	257	28	166	21
0.76 to 1.00	117	94	323	24	58	10	78	29
1.01 to 1.50	9	21	44	4	4	4	7	4
1.51 or more	3	6	5	1	–	–	–	1
Mean	.41	.53	.47	.61	.35	.47	.40	.57
HOUSEHOLDER 65 YEARS AND OVER								
Occupied housing units	**418**	**113**	**797**	**8**	**654**	**2**	**474**	**26**
1-person households	206	36	344	3	260	1	256	17
Mean number of persons per room	.31	.41	.34	.61	.27	.20	.29	.33
1, detached or attached	401	110	754	5	484	2	416	23
Specified owner	365	102	672	3	425	2	362	19
Mean value (dollars)	68 500	53 300	50 300	59 200	273 500	312 500	27 100	15 200
Specified renter	29	8	72	3	176	–	68	3
Mean contract rent (dollars)	441	270	277	84	1 123	–	116	50
VALUE								
Specified owner-occupied housing units	**1 197**	**445**	**2 152**	**37**	**2 166**	**139**	**739**	**72**
Less than $20,000	4	8	20	–	–	–	262	49
$20,000 to $39,999	31	45	301	2	1	–	297	18
$40,000 to $59,999	242	123	1 305	16	2	1	124	5
$60,000 to $79,999	593	199	470	16	12	–	43	–
$80,000 to $99,999	237	55	48	3	17	1	11	–
$100,000 to $149,999	68	11	7	–	107	2	2	–
$150,000 to $199,999	21	3	1	–	183	9	–	–
$200,000 to $249,999	1	–	–	–	338	4	–	–
$250,000 to $299,999	–	–	–	–	375	13	–	–
$300,000 to $399,999	–	–	–	–	449	30	–	–
$400,000 to $499,999	–	–	–	–	275	28	–	–
$500,000 or more	–	1	–	–	407	51	–	–
Median (dollars)	70 800	64 600	51 500	60 800	310 700	433 900	25 900	14 500
Mean (dollars)	73 700	64 800	52 200	60 300	347 500	433 300	30 000	18 300
Owner-occupied mobile homes or trailers	**1**	**–**	**1**	**–**	**–**	**–**	**32**	**4**
Median (dollars)	47 500	–	47 500	–	–	–	11 700	10 000–
Mean (dollars)	47 500	–	47 500	–	–	–	15 800	9 900
CONTRACT RENT								
Specified renter-occupied housing units	**231**	**88**	**484**	**97**	**407**	**8**	**226**	**29**
Less than $200	4	10	34	19	15	–	166	25
$200 to $299	17	6	102	6	5	–	28	3
$300 to $399	45	20	183	37	8	–	1	–
$400 to $499	100	36	116	28	89	5	–	–
$500 to $599	35	9	23	2	63	1	–	–
$600 to $749	13	5	5	1	41	1	–	–
$750 to $999	2	–	–	–	11	–	–	–
$1,000 or more	–	1	–	–	147	1	–	–
No cash rent	15	1	21	4	28	–	31	1
Median (dollars)	434	426	348	376	623	475	119	80–
Mean (dollars)	438	402	346	323	801	595	129	94

TIPSII [UPF] GH129 CENSUS90 72583600 06/22/92 4:52 PM MACHINE: C DATA:CENSUS90*H1TIPSDA29. 06/18/92 13:30:56 TAPE: NONE FRAME: 300
TSF:CENSUS90*92. 06/18/92 13:31:35 UTF:CENSUS90*93. 06/18/92 13:31:35 META:CENSUS90*H1TABLES29. 06/18/92 13:47:14

Table 69. **Occupancy, Structural, and Financial Characteristics of Housing Units by Race and Hispanic Origin of Householder: 1990**—Con.

[Threshold and complementary threshold are 250 persons. For definitions of terms and meanings of symbols, see text]

Place and [In Selected States] County Subdivision [2,500 to 9,999 Persons]	Waynesville city		Wellston city		Wentzville city		Whiteman AFB CDP	
	White	Black	White	Black	White	Black	White	Black
Occupied housing units	**1 116**	**110**	**108**	**953**	**1 508**	**218**	**804**	**129**
POPULATION								
Persons in occupied housing units	2 672	293	260	3 329	4 122	707	2 981	480
Per occupied housing unit	2.39	2.66	2.41	3.49	2.73	3.24	3.71	3.72
Owner-occupied housing units	1 721	108	190	1 485	2 623	111	14	2
Per owner-occupied housing unit	2.42	2.84	2.35	3.54	2.86	3.00	3.50	2.00
Renter-occupied housing units	951	185	70	1 844	1 499	596	2 967	478
Per renter-occupied housing unit	2.34	2.57	2.59	3.45	2.54	3.29	3.71	3.73
UNITS IN STRUCTURE								
1, detached	804	50	104	599	1 079	51	114	16
1, attached	11	2	–	74	14	8	638	107
2	39	6	1	76	52	5	44	4
3 or 4	64	5	2	66	200	132	–	–
5 to 9	45	23	–	30	68	16	–	–
10 to 19	31	13	–	58	19	–	1	–
20 to 49	15	5	1	40	–	–	–	–
50 or more	–	–	–	–	–	–	–	–
Mobile home or trailer	94	5	–	1	65	6	–	–
Other	13	1	–	9	11	–	7	2
ROOMS								
1 room	5	–	1	14	15	3	–	–
2 rooms	38	9	1	21	41	8	5	1
3 rooms	112	24	16	110	129	15	30	10
4 rooms	204	25	36	204	323	72	115	22
5 rooms	261	16	30	256	475	87	402	51
6 rooms	197	12	12	191	281	25	201	36
7 rooms	132	4	7	97	128	4	38	8
8 rooms	78	8	3	38	68	1	7	1
9 or more rooms	89	12	2	22	48	3	6	–
Median	5.3	4.4	4.5	5.0	5.0	4.6	5.1	5.1
PERSONS IN UNIT								
1 person	297	26	39	214	355	34	10	2
2 persons	396	33	31	158	415	51	108	18
3 persons	191	20	15	156	295	41	193	30
4 persons	165	20	10	140	252	41	333	55
5 persons	54	6	7	126	125	35	122	15
6 persons	11	4	4	76	49	8	33	7
7 or more persons	2	1	2	83	17	8	5	2
Median	2.16	2.38	1.98	3.17	2.46	3.09	3.77	3.76
PERSONS PER ROOM								
0.50 or less	798	64	68	402	872	80	153	21
0.51 to 0.75	202	16	21	191	336	44	265	51
0.76 to 1.00	92	20	11	232	245	75	353	47
1.01 to 1.50	16	9	4	99	46	17	28	7
1.51 or more	8	1	4	29	9	2	5	3
Mean	.43	.53	.51	.69	.53	.70	.72	.73
HOUSEHOLDER 65 YEARS AND OVER								
Occupied housing units	**230**	**–**	**41**	**203**	**332**	**17**	**1**	**–**
1-person households	124	–	22	104	174	9	–	–
Mean number of persons per room	.30	–	.36	.44	.36	.36	.40	–
1, detached or attached	173	–	40	140	216	9	1	–
Specified owner	147	–	31	106	167	8	–	–
Mean value (dollars)	49 500	–	19 500	22 200	62 200	50 600	–	–
Specified renter	43	–	5	77	124	8	1	–
Mean contract rent (dollars)	174	–	107	157	168	196	–	–
VALUE								
Specified owner-occupied housing units	**595**	**32**	**74**	**366**	**765**	**29**	**4**	**1**
Less than $20,000	43	–	57	185	5	1	–	–
$20,000 to $39,999	104	2	14	145	107	5	3	–
$40,000 to $59,999	147	7	1	26	227	14	1	–
$60,000 to $79,999	153	13	2	6	199	4	–	1
$80,000 to $99,999	68	4	–	3	128	1	–	–
$100,000 to $149,999	67	6	–	1	80	3	–	–
$150,000 to $199,999	13	–	–	–	15	1	–	–
$200,000 to $249,999	–	–	–	–	2	–	–	–
$250,000 to $299,999	–	–	–	–	1	–	–	–
$300,000 to $399,999	–	–	–	–	1	–	–	–
$400,000 to $499,999	–	–	–	–	–	–	–	–
$500,000 or more	–	–	–	–	–	–	–	–
Median (dollars)	60 500	70 000	13 100	19 800	63 600	48 200	33 300	62 500
Mean (dollars)	64 100	75 500	16 700	23 400	70 100	61 000	35 000	62 500
Owner-occupied mobile homes or trailers	**63**	**1**	**–**	**–**	**53**	**4**	**–**	**–**
Median (dollars)	12 300	12 500	–	–	10 000–	37 500	–	–
Mean (dollars)	17 500	12 500	–	–	21 000	38 800	–	–
CONTRACT RENT								
Specified renter-occupied housing units	**402**	**72**	**25**	**518**	**566**	**177**	**776**	**122**
Less than $200	134	14	12	282	174	101	2	–
$200 to $299	149	35	7	154	81	11	6	1
$300 to $399	67	18	–	51	168	31	142	19
$400 to $499	20	1	–	12	84	12	67	8
$500 to $599	12	1	–	–	18	2	15	1
$600 to $749	4	2	–	1	6	7	14	–
$750 to $999	1	–	–	–	–	–	3	–
$1,000 or more	–	–	–	–	1	–	–	–
No cash rent	15	1	6	18	34	13	527	93
Median (dollars)	244	255	159	179	307	145	381	385
Mean (dollars)	256	270	177	182	283	200	408	385

TIPSII [UPF] GH129 CENSUS90 72583600 06/22/92 4:52 PM MACHINE: C DATA:CENSUS90*H1TIPSDA29. 06/18/92 13:30:56 TAPE: NONE FRAME: 301
TSF:CENSUS90*92. 06/18/92 13:31:35 UTF:CENSUS90*93. 06/18/92 13:31:35 META:CENSUS90*H1TABLES29. 06/18/92 13:47:14

Table 70. **Occupancy, Structural, and Financial Characteristics of Housing Units With a Householder of Selected Racial Groups: 1990**

[Threshold is 250 persons. For definitions of terms and meanings of symbols, see text]

Place and [In Selected States] County Subdivision [2,500 to 9,999 Persons]	Town and Country city
	All Asian
Occupied housing units	**157**
POPULATION	
Persons in occupied housing units	641
Per occupied housing unit	4.08
Owner-occupied housing units	622
Per owner-occupied housing unit	4.17
Renter-occupied housing units	19
Per renter-occupied housing unit	2.38
UNITS IN STRUCTURE	
1, detached	145
1, attached	4
2	–
3 or 4	–
5 to 9	–
10 to 19	5
20 to 49	2
50 or more	–
Mobile home or trailer	–
Other	1
ROOMS	
1 room	–
2 rooms	1
3 rooms	3
4 rooms	6
5 rooms	5
6 rooms	6
7 rooms	9
8 rooms	30
9 or more rooms	97
Median	8.5+
PERSONS IN UNIT	
1 person	7
2 persons	22
3 persons	24
4 persons	43
5 persons	40
6 persons	10
7 or more persons	11
Median	4.09
PERSONS PER ROOM	
0.50 or less	115
0.51 to 0.75	28
0.76 to 1.00	10
1.01 to 1.50	4
1.51 or more	–
Mean	.47
HOUSEHOLDER 65 YEARS AND OVER	
Occupied housing units	**2**
1-person households	1
Mean number of persons per room	.20
1, detached or attached	2
Specified owner	2
Mean value (dollars)	312 500
Specified renter	–
Mean contract rent (dollars)	–
VALUE	
Specified owner-occupied housing units	**139**
Less than $20,000	–
$20,000 to $39,999	–
$40,000 to $59,999	1
$60,000 to $79,999	–
$80,000 to $99,999	1
$100,000 to $149,999	2
$150,000 to $199,999	9
$200,000 to $249,999	4
$250,000 to $299,999	13
$300,000 to $399,999	30
$400,000 to $499,999	28
$500,000 or more	51
Median (dollars)	433 900
Mean (dollars)	433 300
Owner-occupied mobile homes or trailers	**–**
Median (dollars)	–
Mean (dollars)	–
CONTRACT RENT	
Specified renter-occupied housing units	**8**
Less than $200	–
$200 to $299	–
$300 to $399	–
$400 to $499	1
$500 to $599	1
$600 to $749	–
$750 to $999	1
$1,000 or more	–
No cash rent	475
Median (dollars)	595
Mean (dollars)	385

TIPSII [UPF] GH129 CENSUS90 72583600 06/22/92 4:52 PM MACHINE: C DATA:CENSUS90*H1TIPSDA29. 06/18/92 13:30:56 TAPE: NONE FRAME: 302
TSF:CENSUS90*92. 06/18/92 13:31:35 UTF:CENSUS90*93. 06/18/92 13:31:35 META:CENSUS90*H1TABLES29. 06/18/92 13:47:14

Table 71. **Occupancy, Structural, and Financial Characteristics of Housing Units With a Householder of Hispanic Origin by Type: 1990**

[The above table was omitted because there were no qualifying areas]

TIPSII [UPF] GH129 CENSUS90 72583600 06/22/92 4:52 PM MACHINE: C DATA:CENSUS90*H1TIPSDA29. 06/18/92 13:30:56 TAPE: NONE FRAME: 303
TSF:CENSUS90*92. 06/18/92 13:31:35 UTF:CENSUS90*93. 06/18/92 13:31:35 META:CENSUS90*H1TABLES29. 06/18/92 13:47:14

Table 72. Selected Housing Characteristics: 1990

[For definitions of terms and meanings of symbols, see text]

Place and [In Selected States] County Subdivision [1,000 to 2,499 Persons]	All persons	All housing units	Occupied housing units: Total	Occupied housing units: Persons in occupied housing units	Owner: Total	Owner: Median rooms	Owner: Value, specified owner: Less than $50,000	Owner: Value, specified owner: $50,000 to $99,999	Owner: Value, specified owner: $100,000 to $149,999	Owner: Value, specified owner: $150,000 or more	Renter: Total	Renter: Median rooms	Renter: Contract rent, specified renter: Less than $250	Renter: Contract rent, specified renter: $250 to $499	Renter: Contract rent, specified renter: $500 to $749	Renter: Contract rent, specified renter: $750 or more
PLACE AND COUNTY SUBDIVISION																
Adrian city	1 582	672	628	1 519	448	5.5	315	74	4	–	180	4.2	139	19	–	–
Advance city	1 139	520	488	1 071	375	5.2	248	77	7	–	113	4.0	97	3	–	1
Albany city	1 958	935	837	1 891	606	5.9	432	89	5	–	231	4.2	185	24	–	–
Anderson city	1 432	645	570	1 278	374	5.3	266	54	3	1	196	3.5	159	15	–	–
Appleton City city	1 280	625	562	1 212	385	5.7	275	42	2	–	177	4.1	158	6	–	–
Ash Grove city	1 128	532	479	1 128	322	5.4	195	79	2	2	157	4.0	105	41	–	–
Ashland city	1 252	576	540	1 252	354	5.2	133	107	5	–	186	4.1	110	68	3	–
Battlefield town	1 526	549	535	1 526	437	5.6	118	279	8	1	98	4.2	61	28	3	–
Belle city	1 218	587	536	1 218	370	5.3	266	47	1	–	166	4.2	134	11	–	–
Bernie city	1 847	842	783	1 847	547	5.1	475	47	4	–	236	4.2	202	6	–	–
Bismarck city	1 579	655	604	1 557	439	5.1	312	38	–	1	165	4.3	125	14	–	–
Bloomfield city	1 800	808	744	1 709	531	5.2	384	65	1	1	213	4.2	180	11	–	–
Bourbon city	1 188	524	479	1 188	305	5.3	201	56	2	–	174	3.9	127	33	–	–
Brunswick city	1 074	565	480	1 023	310	5.5	236	27	1	1	170	4.0	151	–	–	–
Buffalo city	2 414	1 167	1 039	2 312	633	5.2	447	89	4	–	406	4.1	353	26	–	–
Byrnes Mill city	1 578	613	559	1 578	461	5.7	61	176	64	19	98	4.1	17	59	8	–
Cabool city	2 006	982	871	1 931	516	5.6	360	67	5	–	355	3.8	291	24	3	–
Calverton Park village	1 404	545	523	1 404	467	5.3	223	153	39	32	56	4.6	15	36	4	–
Campbell city	2 165	980	904	2 075	606	5.2	481	30	1	1	298	4.1	273	3	1	–
Carterville city	2 013	803	734	2 013	591	5.2	467	21	3	–	143	4.6	107	19	–	1
Cassville city	2 371	1 080	990	2 312	674	5.7	371	188	23	14	316	4.2	231	54	1	–
Cedar Hill CDP	1 966	644	616	1 848	533	5.2	81	238	19	1	83	4.2	21	44	8	1
Charlack city	1 388	631	591	1 382	329	5.6	120	190	1	–	262	3.9	15	236	5	–
Clarence city	1 026	513	433	970	332	5.5	246	24	–	–	101	3.8	82	–	–	–
Clarkton city	1 113	496	467	1 113	295	5.1	237	11	–	–	172	4.5	157	1	1	–
Claycomo village	1 668	791	722	1 668	496	5.1	107	205	5	2	226	4.0	23	183	7	–
Cole Camp city	1 054	513	461	995	338	5.4	242	56	1	–	123	3.9	91	16	–	–
Concordia city	2 160	931	878	1 977	599	5.8	334	197	12	–	279	4.2	191	56	–	–
Cool Valley city	1 407	874	475	1 261	415	5.4	166	231	1	–	60	4.8	7	43	6	–
Country Club village	1 755	651	636	1 755	480	6.4	126	276	30	18	156	4.8	18	127	4	–
Country Club Hills city	1 316	544	525	1 316	476	4.7	427	30	–	–	49	4.3	5	34	3	–
Crane city	1 218	549	508	1 195	336	5.3	249	36	3	–	172	4.0	134	14	1	–
Crocker city	1 077	513	457	1 077	320	5.4	208	58	3	2	137	4.0	108	17	–	–
Dardenne Prairie town	1 769	593	568	1 769	537	5.9	19	315	87	34	31	5.5	2	14	10	–
Dixon city	1 585	774	684	1 558	445	5.2	298	70	3	–	239	4.1	192	20	1	–
Doniphan city	1 713	905	805	1 674	478	5.4	328	91	11	3	327	4.1	262	31	–	–
Duquesne village	1 229	504	468	1 191	373	5.7	154	162	8	5	95	4.4	38	45	3	–
Edina city	1 283	680	576	1 244	417	5.7	264	59	3	1	159	4.2	129	13	–	–
Edmundson village	1 111	508	429	1 111	254	5.5	88	157	–	–	175	4.0	16	145	11	–
Elsberry city	1 898	876	780	1 898	544	5.2	339	98	8	4	236	4.1	163	47	1	–
Elvins city	1 391	566	511	1 391	398	5.1	324	19	–	–	113	4.4	76	27	1	–
Esther city	1 071	468	422	1 071	274	4.8	204	17	1	–	148	4.1	92	42	–	–
Forsyth city	1 175	669	574	1 153	378	5.4	168	134	15	3	196	3.6	136	41	–	–
Gallatin city	1 864	876	782	1 764	530	5.7	363	81	3	–	252	4.2	216	12	1	1
Garden City city	1 225	516	487	1 225	346	5.5	204	75	–	–	141	4.1	86	48	–	–
Gideon city	1 104	454	419	1 088	281	5.3	239	9	–	–	138	4.5	123	1	–	–
Glasgow city	1 295	556	502	1 246	378	5.8	277	43	1	–	124	4.2	110	4	–	–
Goodman town	1 094	484	429	1 094	334	5.2	241	19	1	–	95	4.2	72	9	–	–
Gower city	1 249	455	435	1 168	348	6.0	185	121	4	4	87	4.5	55	27	–	–
Grain Valley city	1 898	727	653	1 898	460	5.6	137	236	5	1	193	4.5	13	165	8	–
Granby city	1 945	871	783	1 945	619	5.1	438	25	–	–	164	4.6	122	17	–	–
Greenfield city	1 416	715	608	1 289	417	5.5	290	51	3	–	191	4.0	169	9	–	–
Greenwood city	1 505	539	521	1 496	436	5.9	64	262	32	5	85	4.9	11	49	12	1
Hamilton city	1 737	763	695	1 637	487	5.8	329	79	2	1	208	4.1	161	22	–	–
Hanley Hills village	2 325	919	871	2 325	762	5.1	652	70	–	–	109	4.9	12	79	7	–
Herculaneum city	2 263	960	834	2 255	676	5.4	231	314	33	7	158	4.2	46	98	2	–
Hillsboro city	1 625	577	532	1 504	309	5.8	118	135	29	4	223	4.0	44	167	5	–
Hillsdale village	1 948	747	620	1 948	429	4.9	394	11	–	1	191	4.4	97	78	–	–
Holden city	2 389	1 045	951	2 350	663	5.4	436	133	8	–	288	4.1	186	73	–	1
Holts Summit city	2 292	882	812	2 292	651	5.3	123	227	8	–	161	4.6	67	81	–	–
Horine CDP	1 043	341	326	1 043	287	5.1	138	63	1	1	39	5.0	8	26	2	–
Houston city	2 118	1 040	941	2 052	551	5.9	339	125	13	3	390	4.0	337	22	–	–
Humansville city	1 084	475	428	939	290	5.1	203	14	–	1	138	4.0	119	–	1	–
Huntsville city	1 567	676	576	1 530	453	5.3	280	49	–	–	123	4.3	82	18	–	–
Ironton city	1 539	685	618	1 459	440	5.6	267	97	5	2	178	4.0	131	26	–	–
Kahoka city	2 195	982	872	2 098	596	5.5	402	71	4	–	276	4.1	224	18	6	–
Kearney city	1 790	738	692	1 790	355	5.9	48	235	28	19	337	4.3	77	233	15	–
Kimberling City city	1 590	863	744	1 590	599	5.8	48	343	72	22	145	4.4	28	95	11	–
Knob Noster city	2 261	1 091	887	2 261	411	5.9	169	194	7	–	476	4.0	242	210	2	–
La Grange city	1 102	518	452	1 102	320	5.5	206	28	1	–	132	3.8	112	8	–	–
Lake Lotawana city	2 141	1 123	891	2 141	780	6.0	100	357	148	135	111	4.4	7	72	15	2
Lakeshire city	1 467	795	752	1 467	239	6.2	2	64	113	24	513	4.0	1	491	15	–
Lake Waukomis city	1 027	434	425	1 027	396	6.6	12	239	106	28	29	6.7	–	7	12	5
La Plata city	1 401	704	631	1 350	442	5.5	288	50	1	1	189	4.0	154	21	–	–
Lathrop city	1 794	675	625	1 719	475	5.9	249	171	6	–	150	3.9	81	55	–	–
Lawson city	1 876	692	660	1 817	480	5.7	256	191	8	1	180	3.9	98	68	1	–
Leadwood city	1 247	506	448	1 247	363	5.1	292	12	1	–	85	4.8	51	16	–	–
Licking city	1 328	630	583	1 270	358	5.3	235	46	2	1	225	3.9	199	7	2	–
Lilbourn city	1 378	557	502	1 378	350	5.1	251	35	1	–	152	4.4	100	27	–	–
Linn city	1 148	532	491	1 145	284	5.5	185	71	1	–	207	3.8	142	44	4	–
Lockwood city	1 041	457	416	957	314	5.7	240	31	5	1	102	4.4	82	4	–	–
Mansfield city	1 429	634	587	1 428	358	5.4	262	43	5	3	229	4.0	190	21	–	–
Marble Hill city	1 447	654	609	1 426	384	5.2	291	34	5	–	225	4.2	181	14	–	–
Marionville city	1 920	798	733	1 814	500	5.3	334	75	3	2	233	4.6	169	25	–	–
Marlborough village	1 949	1 350	1 232	1 949	159	5.3	10	131	6	–	1 073	3.2	20	947	99	1
Maysville city	1 176	480	438	1 082	304	5.7	234	29	4	–	134	4.1	103	13	–	–
Memphis city	2 094	1 057	944	1 968	640	5.5	453	68	2	–	304	4.0	261	15	1	–
Milan city	1 767	834	739	1 638	512	5.6	388	36	3	–	227	4.1	195	4	–	1
Miner city	1 218	483	438	1 148	291	5.2	126	56	1	1	147	4.1	81	41	8	6
Montgomery City city	2 281	1 021	931	2 238	691	5.6	434	166	19	2	240	4.1	190	26	–	–

TIPSII [UPF] GH129 CENSUS90 72583600 06/22/92 4:52 PM MACHINE: C DATA:CENSUS90*H1TIPSDA29. 06/18/92 13:30:56 TAPE: NONE FRAME: 304
TSF:CENSUS90*92. 06/18/92 13:31:35 UTF:CENSUS90*93. 06/18/92 13:31:35 META:CENSUS90*H1TABLES29. 06/18/92 13:47:14

Table 72. **Selected Housing Characteristics: 1990**—Con.

[For definitions of terms and meanings of symbols, see text]

Place and [In Selected States] County Subdivision [1,000 to 2,499 Persons]	All persons	All housing units	Occupied housing units: Total	Persons in occupied housing units	Owner: Total	Owner: Median rooms	Owner: Value, specified owner: Less than $50,000	$50,000 to $99,999	$100,000 to $149,999	$150,000 or more	Renter: Total	Renter: Median rooms	Renter: Contract rent, specified renter: Less than $250	$250 to $499	$500 to $749	$750 or more
PLACE AND COUNTY SUBDIVISION— Con.																
Morehouse city	1 068	515	446	1 068	337	5.1	278	12	–	–	109	4.4	82	6	–	–
Mound City city	1 273	628	556	1 214	387	5.8	235	71	7	3	169	3.7	146	3	–	–
Mountain View city	2 036	966	878	1 989	537	5.3	335	70	2	–	341	3.9	290	22	–	1
New Franklin city	1 107	502	462	1 082	337	5.4	230	44	3	–	125	3.9	91	20	–	–
New Haven city	1 757	712	672	1 698	472	5.7	222	157	6	5	200	4.2	115	56	–	–
Noel city	1 169	571	465	1 163	251	5.3	173	45	3	1	214	4.1	170	28	–	–
Oakland city	1 593	453	441	1 141	405	6.7	8	185	104	94	36	4.8	3	13	13	3
Oran city	1 164	499	459	1 164	350	5.3	270	40	2	–	109	4.3	77	6	–	–
Owensville city	2 325	1 129	1 043	2 325	721	5.4	455	164	7	2	322	4.0	257	38	–	–
Paris city	1 486	704	607	1 349	460	5.7	322	65	1	–	147	3.9	122	13	–	–
Parkville city	2 402	1 000	880	2 183	454	7.2	40	179	90	103	426	4.1	28	365	24	2
Pasadena Hills city	1 165	484	464	1 165	337	7.3	4	115	153	42	127	4.4	11	101	13	–
Peculiar city	1 777	673	642	1 777	443	6.0	93	293	17	–	199	4.0	74	115	3	–
Piedmont city	2 166	1 019	894	2 082	569	5.1	391	58	5	2	325	4.3	277	18	–	–
Pierce City city	1 382	606	552	1 382	361	5.5	256	46	–	1	191	4.3	149	19	1	–
Plattsburg city	2 248	922	864	2 153	627	5.9	309	205	26	7	237	4.2	162	53	5	–
Princeton city	1 021	596	507	1 019	355	5.5	296	22	–	–	152	3.5	135	5	–	–
Rich Hill city	1 317	751	579	1 317	430	5.2	315	20	–	–	149	4.3	116	4	–	–
Richland city	2 029	921	836	1 953	553	5.5	343	102	5	–	283	4.0	248	17	–	–
Rock Port city	1 438	707	655	1 426	434	5.7	289	107	7	1	221	3.9	185	16	–	–
St. George city	1 270	702	674	1 270	599	4.9	27	312	2	–	75	4.3	8	50	9	–
St. Paul village	1 192	368	362	1 192	334	5.9	22	153	77	36	28	4.0	9	11	1	–
St. Robert city	1 730	858	691	1 697	319	5.2	36	114	6	–	372	4.0	173	179	4	–
Salisbury city	1 881	886	786	1 881	582	5.7	391	110	10	2	204	4.3	170	11	–	–
Sarcoxie city	1 330	593	551	1 305	396	5.4	289	50	2	1	155	4.3	137	3	–	1
Senath city	1 622	746	686	1 506	451	5.3	314	67	1	1	235	4.1	201	5	–	–
Seneca city	1 885	831	766	1 885	594	5.3	432	99	4	–	172	4.4	131	21	–	–
Seymour city	1 636	745	672	1 636	493	5.2	379	36	–	–	179	4.2	141	7	–	–
Shelbina city	2 172	990	906	2 046	660	5.6	432	100	1	–	246	4.0	193	23	–	–
Slater city	2 186	1 099	920	2 117	669	5.5	544	61	3	1	251	4.3	205	16	–	–
Stanberry city	1 310	600	535	1 224	420	5.5	323	34	1	4	115	4.4	96	–	–	–
Steele city	2 395	999	936	2 395	485	5.4	352	82	1	–	451	4.2	395	14	–	–
Steelville city	1 465	673	589	1 361	379	5.5	253	50	4	–	210	4.1	177	14	1	1
Stockton city	1 579	820	718	1 477	540	5.3	302	119	13	2	178	3.8	138	20	1	–
Strafford city	1 166	459	425	1 166	276	5.5	112	86	3	1	149	4.1	95	48	–	–
Sweet Springs city	1 595	697	625	1 496	442	5.5	316	67	1	1	183	4.3	149	14	–	2
Tarkio city	2 243	909	816	1 827	506	5.9	362	86	4	–	310	4.4	221	41	12	–
Thayer city	1 996	1 031	890	1 888	608	5.3	442	73	4	1	282	4.2	243	6	–	–
Tipton city	2 026	907	830	1 969	611	5.8	354	166	11	–	219	4.1	186	22	–	–
Unionville city	1 989	1 048	933	1 904	644	5.5	497	67	1	1	289	3.9	250	10	1	–
Velda Village city	1 597	639	591	1 597	444	5.1	344	68	1	1	147	3.9	23	113	2	–
Velda Village Hills village	1 315	477	458	1 315	426	5.2	331	59	–	–	32	5.2	13	17	1	–
Versailles city	2 365	1 107	995	2 230	668	5.4	445	96	5	4	327	4.1	252	47	–	1
Villa Ridge CDP	1 865	712	640	1 865	583	5.5	46	196	74	17	57	4.8	14	31	3	–
Vinita Park city	2 001	875	808	2 001	476	5.5	288	154	2	–	332	4.2	31	284	4	–
Warsaw city	1 696	883	774	1 664	503	5.5	283	147	11	4	271	3.7	198	47	–	–
Warson Woods city	2 049	783	773	2 049	763	7.4	2	14	163	558	10	6.5	–	2	2	4
Weatherby Lake city	1 613	577	563	1 600	533	7.9	2	79	187	242	30	6.4	–	9	10	5
Weldon Spring town	1 470	550	506	1 426	462	6.4	18	100	157	110	44	5.5	5	7	9	4
Wellsville city	1 430	597	537	1 339	395	5.5	278	30	–	1	142	4.1	117	9	–	–
Weston city	1 528	676	620	1 528	411	6.0	117	212	26	9	209	4.4	91	91	5	–
Willard city	2 177	848	804	2 177	584	5.6	239	264	13	2	220	4.2	129	81	5	–
Willow Springs city	2 038	956	847	1 916	557	5.4	381	87	6	2	290	3.9	248	13	1	–
Winchester city	1 678	608	589	1 678	487	5.5	27	451	–	–	102	5.1	2	61	36	–
Winona city	1 081	457	425	1 081	316	5.1	218	20	1	1	109	4.3	92	–	–	–
Wright City city	1 250	580	508	1 250	313	5.2	140	76	8	–	195	3.7	104	70	–	–

TIPSII [UPF] GH129 CENSUS90 72583600 06/22/92 4:52 PM MACHINE: C DATA:CENSUS90*H1TIPSDA29. 06/18/92 13:30:56 TAPE: NONE FRAME: 305
TSF:CENSUS90*92. 06/18/92 13:31:35 UTF:CENSUS90*93. 06/18/92 13:31:35 META:CENSUS90*H1TABLES29. 06/18/92 13:47:14

Table 73. **Summary of General Housing Characteristics: 1990**

[For definitions of terms and meanings of symbols, see text]

County County Subdivision	All persons	All housing units: Total	All housing units: Median rooms	All housing units: Percent: 1 unit, detached or attached	All housing units: Percent: In buildings with 10 or more units	Occupied housing units: Total	Occupied housing units: Median persons in unit	Occupied housing units: Mean number of persons per room	Occupied housing units: Percent: Owner	Occupied housing units: Percent: With 1.01 or more persons per room	Occupied housing units: Percent: With householder 65 years and over	Occupied housing units: Percent: 1-person households	Occupied housing units: Specified owner, median value (dollars)	Occupied housing units: Specified renter: Median contract rent (dollars)	Occupied housing units: Specified renter: Percent with meals included in rent	Vacancy rate: Homeowner	Vacancy rate: Rental
Adair County	24 577	10 097	4.9	63.9	4.1	9 060	2.08	.45	59.4	1.7	24.0	30.2	41 900	215	.2	4.0	8.2
Benton township	19 325	7 758	4.8	58.1	5.4	7 070	2.00	.45	53.4	1.4	22.9	33.2	44 400	219	.2	4.5	7.9
Clay township	576	249	5.4	88.4	–	223	2.30	.46	82.1	1.8	32.3	18.8	37 500	167	9.1	.5	11.1
Liberty township	332	161	5.2	80.1	–	129	2.29	.47	84.5	3.9	24.8	14.0	14 600	125	–	.9	4.8
Morrow township	353	156	5.3	82.7	–	139	2.32	.47	82.7	2.9	36.0	18.0	18 100	80–	–	–	4.0
Nineveh township	1 288	574	4.9	78.4	–	490	2.37	.50	77.8	4.3	29.8	24.5	16 500	159	–	7.1	16.2
Pettis township	624	331	5.1	85.2	–	246	2.32	.44	87.0	2.0	22.0	19.1	46 300	188	–	3.6	15.8
Polk township	519	214	5.3	80.8	–	194	2.39	.48	85.1	3.6	23.2	22.2	37 700	163	–	2.4	6.5
Salt River township	984	382	5.4	86.9	.3	353	2.46	.49	78.8	1.4	29.5	15.3	28 400	163	–	.7	5.1
Walnut township	187	104	5.0	89.4	–	77	2.09	.44	71.4	–	32.5	28.6	10 000	163	–	–	8.3
Wilson township	389	168	5.4	84.5	–	139	2.37	.49	77.7	2.2	19.4	14.4	24 500	138	–	1.8	11.4
Andrew County	14 632	5 841	5.5	80.4	1.3	5 429	2.35	.45	78.6	1.3	25.7	20.6	45 900	218	.1	1.1	4.8
Benton township	1 007	401	5.5	84.5	.2	370	2.40	.47	82.2	2.2	24.6	21.4	15 100	146	–	.3	2.9
Clay township	272	98	5.9	91.8	–	92	2.50	.47	70.7	2.2	21.7	13.0	42 500	125	–	–	3.6
Empire township	345	137	5.9	90.5	–	131	2.34	.44	84.7	3.8	24.4	20.6	38 800	163	–	–	9.1
Jackson township	549	226	5.5	89.4	–	205	2.37	.46	82.9	1.0	27.3	19.0	18 100	128	–	.6	7.9
Jefferson township	3 859	1 449	5.8	81.4	–	1 392	2.48	.45	80.4	1.2	18.3	14.6	64 300	304	–	1.3	3.5
Lincoln township	864	448	4.6	71.7	.2	333	2.32	.48	81.1	2.4	25.5	20.4	26 800	125	–	2.2	11.3
Monroe township	727	275	5.7	86.2	–	260	2.42	.47	81.9	1.2	22.7	15.8	40 700	165	–	.9	–
Nodaway township	5 446	2 224	5.4	76.0	3.2	2 103	2.21	.44	73.6	.8	31.1	26.6	43 800	209	.2	1.3	5.3
Platte township	496	199	5.6	85.9	–	183	2.31	.46	81.4	2.2	29.5	15.3	17 000	116	–	.7	2.9
Rochester township	1 067	384	5.8	89.3	–	360	2.47	.45	89.2	.8	25.0	18.1	39 400	196	–	.6	2.5
Atchison County	7 457	3 298	5.6	83.1	1.6	2 961	2.08	.41	65.9	.9	34.0	28.0	28 800	153	1.5	1.8	9.7
Benton township	50	25	6.1	96.0	–	22	2.07	.36	68.2	–	40.9	31.8	32 500	102	–	–	12.5
Buchanan township	140	60	6.1	90.0	–	54	2.23	.41	59.3	1.9	35.2	20.4	20 000	138	–	–	4.3
Clark township	1 103	528	5.4	88.4	.4	473	2.05	.42	67.9	1.1	37.8	30.2	21 800	106	1.1	.9	12.6
Clay township	2 033	935	5.3	80.4	2.6	864	2.01	.41	70.9	.5	39.8	29.6	35 200	153	–	2.2	9.1
Colfax township	108	53	6.2	96.2	–	45	2.16	.38	46.7	–	26.7	22.2	47 500	117	–	4.5	4.0
Dale township	310	133	6.4	97.0	–	118	2.32	.39	62.7	.8	20.3	15.3	32 500	106	–	1.3	4.3
Lincoln township	572	253	6.0	90.9	–	222	2.24	.42	73.0	1.4	28.8	22.5	10 000–	116	–	.6	3.2
Nishnabotna township	215	102	5.6	80.4	–	83	2.21	.45	72.3	4.8	26.5	21.7	13 500	104	–	–	14.8
Polk township	355	147	6.4	91.8	–	130	2.31	.41	53.8	–	25.4	13.8	51 300	121	–	2.8	4.8
Tarkio township	2 445	998	5.4	78.2	2.6	896	2.00	.39	61.3	.8	32.1	31.7	30 200	171	3.2	2.3	12.2
Templeton township	126	64	5.1	59.4	–	54	2.05	.44	61.1	1.9	22.2	27.8	10 000	166	–	–	–
Audrain County	23 599	10 039	5.3	80.8	1.2	9 205	2.19	.45	74.2	1.9	31.4	25.5	36 000	174	.3	1.3	8.8
Cuivre township	3 987	1 828	5.2	85.1	.2	1 662	2.09	.43	78.6	1.2	37.8	29.5	25 700	120	–	1.4	9.7
Linn township	646	265	5.7	86.0	–	246	2.26	.44	79.3	.4	25.2	17.1	24 000	156	–	2.0	1.9
Loutre township	887	368	5.6	83.2	–	332	2.33	.46	77.4	2.7	30.4	21.1	29 800	160	–	1.5	14.8
Prairie township	1 025	438	5.4	91.8	–	400	2.20	.44	73.5	1.0	27.0	22.0	22 800	157	–	2.3	1.9
Saling township	1 039	279	6.0	90.3	–	257	3.31	.64	77.8	12.8	23.0	8.6	50 000	188	–	1.5	–
Salt River township	10 413	4 459	5.3	78.7	1.9	4 139	2.17	.44	74.1	1.8	31.1	26.0	40 900	197	.2	1.1	8.0
South Fork township	4 372	1 934	5.2	76.0	1.6	1 734	2.11	.43	65.9	1.3	30.7	28.4	37 300	175	.8	1.7	11.5
Wilson township	1 230	468	5.7	82.9	–	435	2.49	.48	84.8	3.0	26.0	15.9	41 600	138	–	.3	7.0
Barry County	27 547	12 908	5.1	76.3	.8	10 858	2.19	.46	77.2	2.9	30.8	23.5	42 300	194	.5	2.8	7.0
Ash township	668	275	4.9	72.7	–	244	2.40	.54	86.1	5.3	23.4	20.1	34 000	108	–	4.5	8.1
Butterfield township	684	288	5.3	75.3	–	260	2.34	.48	79.2	2.7	27.7	21.5	37 200	183	–	1.9	8.5
Capps Creek township	477	186	5.7	88.7	–	170	2.39	.46	84.7	1.8	33.5	18.2	52 500	200	–	2.0	7.1
Corsicana township	277	113	5.7	87.6	–	102	2.59	.46	89.2	2.9	30.4	19.6	28 800	–	–	–	8.3
Crane Creek township	723	270	4.9	68.1	.4	253	2.49	.55	74.7	6.3	18.2	16.6	30 800	180	–	1.0	1.5
Exeter township	1 301	566	5.2	80.9	.2	513	2.29	.47	78.9	3.3	25.1	23.2	33 600	186	1.4	2.4	4.4
Flat Creek township	4 643	2 025	5.2	76.8	2.0	1 860	2.11	.44	72.7	2.7	33.3	27.7	46 300	202	.7	1.7	9.8
Jenkins township	382	161	5.4	80.1	–	141	2.36	.48	85.1	5.7	22.0	16.3	32 500	163	–	–	4.5
Kings Prairie township	760	300	5.4	71.3	–	280	2.41	.48	80.0	3.2	20.7	16.4	47 500	222	–	1.8	5.1
Liberty township	963	381	5.2	80.6	–	354	2.36	.51	84.2	3.1	25.4	16.9	30 700	166	–	1.0	1.8
McDonald township	734	278	5.3	82.0	.4	250	2.59	.52	84.4	4.4	23.2	13.6	34 400	183	–	1.4	–
McDowell township	241	102	5.7	90.2	–	93	2.20	.45	83.9	3.2	31.2	18.3	22 500	188	–	2.5	–
Mineral township	773	302	5.2	78.5	–	265	2.42	.52	86.4	6.4	28.7	15.1	30 800	163	–	1.7	5.3
Monett township	5 064	2 280	5.1	76.0	2.0	2 091	2.05	.44	63.1	1.9	32.2	32.1	39 100	196	.3	2.8	5.5
Mountain township	199	95	4.8	72.6	–	79	2.34	.49	87.3	2.5	26.6	20.3	32 500	163	–	–	16.7
Ozark township	686	258	5.3	77.5	–	239	2.64	.52	79.5	5.0	18.4	13.8	42 500	267	–	–	–
Pioneer township	202	73	5.4	89.0	–	64	2.46	.56	79.7	9.4	21.9	15.6	28 800	163	–	3.8	13.3
Pleasant Ridge township	311	125	5.5	83.2	–	114	2.33	.47	81.6	.9	16.7	16.7	35 000	225	–	1.1	4.5
Purdy township	1 693	718	5.4	77.9	.3	673	2.21	.45	76.7	1.8	30.9	25.6	35 700	185	.8	2.3	7.1
Roaring River township	1 062	810	4.6	72.1	.4	458	2.06	.44	87.6	3.1	40.6	19.4	54 100	192	–	3.4	5.0
Shell Knob township	821	677	4.9	78.0	.1	380	1.97	.40	86.1	1.8	41.1	23.4	57 100	210	5.6	6.0	14.5
Sugar Creek township	1 332	551	4.8	65.9	–	491	2.38	.54	81.9	6.9	20.4	18.9	31 700	168	–	2.4	11.0
Washburn township	918	360	5.3	82.8	–	331	2.46	.49	85.5	2.1	25.7	18.1	33 100	188	–	.7	9.4
Wheaton township	970	421	5.4	79.8	.5	376	2.24	.46	71.0	1.6	31.6	25.8	35 000	171	–	5.0	9.2
White River township	1 663	1 293	4.8	71.3	–	777	2.01	.40	91.2	1.3	46.2	19.4	62 800	238	–	8.2	9.3
Barton County	11 312	5 014	5.2	80.8	.3	4 524	2.14	.45	73.8	2.1	33.4	27.7	31 800	164	.2	2.2	6.0
Barton City township	253	98	5.5	80.6	–	89	2.45	.50	83.1	3.4	25.8	18.0	35 000	169	–	–	–
Central township	509	214	5.7	87.4	–	192	2.33	.44	80.2	2.6	26.0	19.8	23 800	175	–	.6	–
City township	4 168	1 887	5.1	80.0	.6	1 749	2.00	.43	69.6	1.2	37.7	32.6	37 500	174	.4	3.3	6.7
Doylesport township	270	102	5.6	91.2	–	89	2.84	.52	68.5	1.1	16.9	11.2	32 500	156	–	1.6	–
Golden City township	1 127	582	5.2	81.3	.3	502	1.90	.42	73.1	.6	41.0	36.5	20 800	136	–	1.9	8.8
Lamar township	1 185	489	5.5	71.0	–	452	2.31	.46	78.3	2.7	20.6	20.4	50 700	174	–	1.7	4.9
Leroy township	226	107	4.9	76.6	.9	97	1.94	.45	66.0	1.0	42.3	36.1	22 500	113	–	3.0	2.9
Milford township	254	134	4.9	77.6	–	104	2.09	.45	78.8	2.9	30.8	26.9	18 000	150	–	–	8.3
Nashville township	346	142	5.7	87.3	–	129	2.27	.45	76.7	1.6	37.2	23.3	21 700	154	–	–	3.2
Newport township	286	111	5.1	73.9	–	95	2.49	.54	83.2	5.3	20.0	11.6	26 300	163	–	–	5.9
Northfork township	266	101	5.8	86.1	–	94	2.40	.47	77.7	2.1	21.3	11.7	17 500	138	–	1.4	–
Ozark township	969	436	5.1	85.1	.2	390	2.10	.46	76.7	4.4	40.0	31.3	19 100	135	–	2.3	9.9
Richland township	571	221	5.5	86.4	–	203	2.48	.49	78.3	3.9	26.6	15.3	35 800	159	–	1.2	2.2
South West township	544	244	5.1	83.2	.4	211	2.30	.49	73.5	2.4	29.9	25.1	15 900	156	–	2.5	1.8
Union township	338	146	5.5	81.5	–	128	2.27	.46	79.7	3.9	26.6	18.0	28 800	169	–	2.9	7.1

TIPSII [UPF] GH129 CENSUS90 72583600 06/22/92 4:52 PM MACHINE: C DATA:CENSUS90*H1TIPSDA29. 06/18/92 13:30:56 TAPE: NONE FRAME: 306
TSF:CENSUS90*92. 06/18/92 13:31:35 UTF:CENSUS90*93. 06/18/92 13:31:35 META:CENSUS90*H1TABLES29. 06/18/92 13:47:14

Table 73. **Summary of General Housing Characteristics: 1990**—Con.

[For definitions of terms and meanings of symbols, see text]

County County Subdivision	All persons	All housing units: Total	All housing units: Median rooms	All housing units: Percent: 1 unit, detached or attached	All housing units: Percent: In buildings with 10 or more units	Occupied housing units: Total	Occupied housing units: Median persons in unit	Occupied housing units: Mean number of persons per room	Occupied housing units: Percent: Owner	Occupied housing units: Percent: With 1.01 or more persons per room	Occupied housing units: Percent: With householder 65 years and over	Occupied housing units: Percent: 1-person households	Occupied housing units: Specified owner, median value (dollars)	Occupied housing units: Specified renter: Median contract rent (dollars)	Occupied housing units: Specified renter: Percent with meals included in rent	Vacancy rate: Homeowner	Vacancy rate: Rental
Bates County	15 025	6 782	5.3	81.6	.3	5 918	2.17	.45	74.6	1.8	32.9	25.4	31 400	172	.3	3.0	10.4
Charlotte township	277	125	5.6	76.8	–	109	2.29	.43	80.7	–	23.9	23.9	32 500	172	–	3.3	4.5
Deepwater township	249	104	5.8	80.8	–	93	2.24	.44	75.3	2.2	33.3	18.3	17 500	127	–	4.1	–
Deer Creek township	1 828	755	5.3	85.0	.3	699	2.25	.46	79.1	2.3	26.2	22.9	34 800	190	–	2.6	5.2
East Boone township	426	149	5.6	81.2	–	141	2.77	.52	83.0	5.0	9.9	11.3	41 300	181	–	1.7	4.0
Elkhart township	296	111	5.4	86.5	–	101	2.53	.51	77.2	5.0	19.8	15.8	42 500	147	–	2.5	–
Grand River township	173	80	5.7	90.0	–	71	2.19	.42	81.7	2.8	29.6	26.8	50 800	238	–	1.7	–
Homer township	409	189	5.3	82.5	–	163	2.20	.45	79.1	2.5	30.7	19.6	16 300	157	–	3.0	–
Howard township	479	229	5.3	81.7	–	188	2.15	.46	78.7	3.2	38.8	26.1	14 400	150	–	.7	21.6
Hudson township	237	99	5.8	86.9	–	82	2.47	.47	75.6	1.2	25.6	13.4	35 000	150	–	7.5	–
Lone Oak township	265	104	5.0	77.9	–	96	2.36	.51	84.4	–	32.3	18.8	32 500	150	–	1.2	6.3
Mingo township	189	81	5.7	70.4	–	69	2.31	.49	94.2	4.3	24.6	21.7	52 500	102	–	–	33.3
Mound township	645	285	5.4	73.0	1.1	254	2.21	.46	68.9	.8	34.6	26.8	44 400	126	–	4.4	9.2
Mount Pleasant township	4 848	2 195	5.3	81.6	.6	1 979	2.05	.42	67.5	1.3	39.0	29.5	37 100	190	.2	2.8	12.0
New Home township	198	99	5.3	81.8	–	85	2.10	.42	74.1	1.2	36.5	22.4	30 000	163	–	1.6	12.0
Osage township	1 630	885	5.0	80.7	–	693	2.05	.44	75.0	1.4	37.5	30.9	18 300	136	1.6	5.1	13.1
Pleasant Gap township	282	125	5.3	90.4	–	112	2.17	.44	83.0	1.8	26.8	19.6	46 300	138	–	1.1	5.0
Prairie township	154	73	5.5	76.7	–	52	2.45	.50	84.6	–	38.5	11.5	22 500	–	–	2.2	11.1
Rockville township	302	157	5.2	80.9	–	126	2.02	.43	77.0	3.2	39.7	31.7	11 300	138	–	3.0	12.1
Shawnee township	254	95	5.9	80.0	–	89	2.37	.48	86.5	1.1	21.3	16.9	38 300	213	–	2.5	–
Spruce township	258	128	5.5	85.9	–	112	2.04	.40	79.5	1.8	26.8	27.7	22 500	115	–	–	8.0
Summit township	278	107	5.9	89.7	–	99	2.65	.45	76.8	–	20.2	15.2	61 300	181	–	–	8.0
Walnut township	464	237	4.8	74.3	–	180	2.30	.49	74.4	4.4	33.9	27.8	16 400	131	–	4.3	16.4
West Boone township	407	165	5.4	86.1	–	143	2.45	.50	76.9	3.5	23.1	17.5	38 800	194	–	1.8	13.2
West Point township	477	205	5.3	81.5	–	182	2.34	.47	83.0	.5	25.3	19.2	26 700	152	–	4.4	6.1
Benton County	13 859	10 280	4.4	73.2	.2	5 764	2.08	.45	81.4	2.4	35.6	24.7	38 300	183	–	4.2	8.3
Alexander township	360	375	4.0	51.7	–	137	2.27	.49	92.0	4.4	31.4	16.1	46 900	219	–	3.8	8.3
Cole township	1 510	1 835	4.0	67.4	–	653	2.05	.47	89.9	3.4	37.1	21.7	33 800	190	–	6.4	5.7
Fristoe township	1 883	1 330	4.3	73.0	–	751	2.13	.48	80.7	4.8	32.0	21.4	34 900	193	–	2.4	7.1
Lindsey township	2 990	1 976	4.6	78.6	1.1	1 332	1.97	.43	74.4	1.6	40.2	30.4	42 600	190	–	3.6	10.3
Tom township	1 375	1 369	4.1	65.9	–	582	2.07	.47	88.3	3.8	33.8	22.5	47 500	193	–	8.5	10.5
Union township	1 082	1 318	4.0	73.4	–	461	2.09	.47	86.6	2.0	33.2	19.3	32 700	182	–	7.4	6.1
White township	1 975	889	5.3	82.1	.1	795	2.13	.44	80.6	1.4	35.3	24.7	35 100	167	–	1.2	8.9
Williams township	2 684	1 188	5.3	82.2	.3	1 053	2.17	.45	78.7	1.3	34.2	26.3	36 800	172	–	2.5	6.3
Bollinger County	10 619	4 542	5.1	79.3	.1	3 946	2.32	.50	81.7	3.7	30.4	20.6	29 400	156	.2	1.5	5.9
Crooked Creek township	1 042	464	5.0	75.9	–	383	2.37	.51	84.3	5.2	27.4	15.9	22 300	145	–	3.3	10.4
Fillmore township	444	204	4.9	79.4	–	164	2.39	.51	82.9	4.3	28.7	16.5	35 800	129	–	1.4	–
Liberty township	1 068	439	5.2	81.8	–	374	2.51	.52	84.5	3.5	30.5	17.4	37 200	160	–	1.6	9.4
Lorance township	3 915	1 633	5.0	80.7	.3	1 487	2.24	.48	75.1	3.9	30.9	25.0	28 600	164	–	1.5	7.0
Scopus township	1 111	443	5.2	79.0	–	397	2.43	.51	90.9	2.8	25.7	15.6	34 300	129	–	.3	2.7
Union township	918	431	5.0	80.3	–	353	2.25	.48	85.6	3.4	32.0	20.7	30 600	139	–	2.3	–
Wayne township	1 349	613	4.8	72.1	–	505	2.31	.52	85.0	4.0	33.9	20.8	22 700	138	3.3	.2	2.6
Whitewater township	772	315	5.5	86.7	–	283	2.37	.48	85.2	2.1	30.7	17.3	33 500	142	–	2.0	2.3
Boone County	112 379	44 695	5.1	56.0	9.6	41 937	2.16	.44	55.0	2.2	14.3	27.5	65 100	299	.7	1.9	6.1
Bourbon township	2 140	896	5.3	74.9	–	826	2.29	.46	80.9	1.3	26.8	24.5	34 200	182	–	1.8	5.4
Cedar township	9 233	3 654	5.6	74.7	.1	3 442	2.40	.45	76.5	1.4	15.1	19.7	61 800	283	–	1.2	5.0
Centralia township	4 143	1 759	5.4	81.9	.2	1 616	2.21	.45	74.9	1.1	28.5	26.5	36 400	201	–	2.6	7.5
Columbia township	38 240	13 733	4.5	35.2	18.2	12 935	1.97	.46	36.9	2.5	9.8	33.7	63 600	312	.2	2.3	5.1
Missouri township	49 428	21 072	5.3	61.6	8.4	19 792	2.19	.42	56.6	2.3	15.3	26.7	71 900	301	1.3	2.1	7.0
Perche township	3 475	1 343	5.4	64.2	–	1 254	2.50	.48	78.8	2.5	13.2	17.9	58 200	220	–	.7	4.0
Rocky Fork township	5 720	2 238	5.3	67.4	–	2 072	2.47	.48	77.5	2.3	14.8	17.3	48 200	247	.3	1.0	8.1
Buchanan County	83 083	35 652	5.2	73.1	6.4	32 486	2.19	.45	68.0	1.7	27.7	27.7	40 800	227	.4	2.0	9.8
Agency township	1 177	409	5.8	88.3	–	386	2.91	.50	88.3	1.8	16.1	10.9	61 100	311	2.5	.9	6.3
Bloomington township	584	239	5.4	84.9	–	221	2.26	.46	84.2	2.7	30.3	20.8	26 100	113	–	.5	–
Center township	2 859	1 039	5.3	84.7	–	997	2.63	.51	83.2	3.0	21.0	16.6	39 400	204	–	.7	6.2
Crawford township	954	360	5.4	80.0	.6	343	2.50	.48	83.1	1.5	21.9	18.4	50 300	225	–	.3	7.9
Jackson township	420	160	5.6	79.4	–	152	2.40	.47	85.5	1.3	21.1	14.5	62 100	187	–	2.3	–
Lake township	42	24	5.6	91.7	–	16	2.36	.48	43.8	–	31.3	12.5	47 500	158	–	12.5	–
Marion township	1 189	452	5.7	85.2	.4	430	2.39	.47	82.3	1.4	26.7	17.4	50 900	170	–	.3	1.3
Platte township	391	160	5.4	84.4	–	149	2.30	.46	80.5	1.3	22.1	19.5	47 500	260	–	–	6.5
Rush township	1 068	460	5.0	79.1	–	408	2.27	.49	83.1	3.7	30.4	23.0	32 200	185	–	.9	11.5
Tremont township	596	223	5.9	87.9	.4	214	2.45	.46	77.1	1.4	23.8	14.5	71 900	123	–	1.2	–
Washington township	73 152	31 870	5.2	71.8	7.1	28 931	2.15	.45	66.1	1.7	28.3	28.9	40 600	228	.4	2.2	10.1
Wayne township	651	256	5.2	77.3	–	239	2.46	.50	83.3	2.5	20.9	18.8	40 800	188	–	–	2.4
Butler County	38 765	17 046	4.9	74.7	2.5	15 334	2.20	.47	68.1	2.6	28.1	25.6	36 300	180	.3	2.3	8.6
Ash Hill township	3 680	1 592	5.0	78.8	.3	1 459	2.24	.48	73.9	2.2	31.0	24.2	26 300	142	–	.4	3.5
Beaver Dam township	3 297	1 332	5.2	76.0	.8	1 222	2.40	.49	82.5	2.4	23.4	16.3	39 500	168	–	1.4	9.3
Black River township	1 110	417	5.2	76.7	–	369	2.45	.48	87.0	3.3	19.2	16.8	47 200	208	–	2.4	17.2
Cane Creek township	378	166	4.9	71.1	–	138	2.46	.52	84.1	2.9	22.5	14.5	31 300	163	–	.9	8.3
Coon Island township	221	100	5.1	82.0	–	83	2.57	.49	83.1	2.4	25.3	19.3	20 000	131	–	1.4	17.6
Epps township	1 944	752	5.3	73.9	–	704	2.53	.49	83.7	2.4	16.5	16.8	49 700	242	–	2.0	11.5
Gillis Bluff township	712	301	5.0	87.0	–	279	2.27	.49	77.1	2.9	29.4	19.0	19 600	133	–	1.4	3.0
Neely township	1 212	535	4.9	76.1	–	472	2.29	.50	72.7	3.2	32.8	24.2	19 700	119	–	2.6	11.6
Poplar Bluff township	24 836	11 032	4.9	74.4	3.8	10 026	2.14	.47	62.0	2.6	29.3	28.3	37 000	185	.3	2.9	8.6
St. Francois township	1 375	819	4.4	61.2	–	582	2.08	.47	83.5	2.9	25.8	26.1	35 400	167	–	1.8	15.0
Caldwell County	8 380	3 649	5.5	81.8	.3	3 222	2.20	.45	76.2	1.7	33.6	24.8	25 600	166	.6	1.7	9.5
Breckenridge township	608	326	5.3	80.1	.3	257	2.07	.43	75.5	1.2	41.6	28.8	10 000–	119	–	2.5	20.3
Davis township	1 277	585	5.3	82.6	.3	509	2.06	.42	76.0	1.0	37.9	29.7	22 300	154	2.2	2.3	9.6
Fairview township	185	80	5.6	87.5	–	62	2.43	.49	67.7	8.1	27.4	9.7	37 500	80–	–	2.3	9.1
Gomer township	274	122	6.0	91.8	–	103	2.32	.42	73.8	1.0	36.9	20.4	25 000	113	–	3.8	6.9
Grant township	1 048	455	5.6	82.6	–	402	2.31	.46	78.9	1.5	32.1	26.1	28 600	177	–	2.5	14.1
Hamilton township	2 191	943	5.4	78.7	.3	866	2.11	.43	72.9	.9	33.8	27.9	31 000	180	–	1.4	7.5
Kidder township	708	283	5.7	79.9	.4	264	2.40	.45	80.7	1.1	26.9	18.2	24 700	150	–	.9	7.3
Kingston township	539	221	5.4	81.0	1.4	201	2.25	.47	79.6	3.0	32.3	25.4	24 800	166	3.7	.6	8.9
Lincoln township	532	229	5.7	82.5	–	199	2.25	.46	75.4	1.5	37.7	23.1	16 400	164	–	1.3	7.5
Mirabile township	329	117	5.5	88.9	–	111	2.37	.51	79.3	8.1	27.9	16.2	22 500	150	–	–	–
New York township	241	113	5.8	86.7	–	95	2.22	.42	75.8	2.1	27.4	12.6	19 400	238	–	1.4	8.0
Rockford township	448	175	5.5	82.3	–	153	2.47	.50	82.4	2.6	24.2	16.3	55 000	175	–	.8	–

TIPSII [UPF] GH129 CENSUS90 72583600 06/22/92 4:52 PM MACHINE: C DATA:CENSUS90*H1TIPSDA29. 06/18/92 13:30:56 TAPE: NONE FRAME: 307
TSF:CENSUS90*92. 06/18/92 13:31:35 UTF:CENSUS90*93. 06/18/92 13:31:35 META:CENSUS90*H1TABLES29. 06/18/92 13:47:14

Table 73. **Summary of General Housing Characteristics: 1990**—Con.

[For definitions of terms and meanings of symbols, see text]

County County Subdivision	All persons	All housing units: Total	All housing units: Median rooms	All housing units: Percent: 1 unit, detached or attached	All housing units: Percent: In buildings with 10 or more units	Occupied housing units: Total	Occupied housing units: Median persons in unit	Occupied housing units: Mean number of persons per room	Occupied housing units: Percent: Owner	Occupied housing units: Percent: With 1.01 or more persons per room	Occupied housing units: Percent: With householder 65 years and over	Occupied housing units: Percent: 1-person households	Occupied housing units: Specified owner, median value (dollars)	Occupied housing units: Specified renter: Median contract rent (dollars)	Occupied housing units: Specified renter: Percent with meals included in rent	Vacancy rate: Homeowner	Vacancy rate: Rental
Callaway County	32 809	13 003	5.2	70.0	1.6	11 552	2.34	.47	76.9	2.4	22.7	21.8	48 900	207	.2	2.2	10.5
Auxvasse township	863	508	4.6	65.6	–	319	2.32	.52	84.0	5.0	21.9	20.1	28 600	213	–	3.6	27.1
Bourbon township	1 420	588	5.3	69.2	–	538	2.35	.46	85.7	2.0	18.0	19.1	55 700	210	–	1.1	8.3
Caldwell township	339	125	5.4	75.2	.8	116	2.45	.53	91.4	6.0	18.1	16.4	44 500	238	–	.9	–
Calwood township	794	349	5.0	64.2	–	292	2.44	.51	91.4	1.7	22.9	17.1	42 200	163	–	2.9	3.8
Cedar township	1 875	745	5.6	78.0	–	687	2.42	.47	80.1	1.9	18.8	18.9	51 700	222	–	.2	3.5
Cleveland township	497	208	5.2	66.8	–	188	2.31	.48	79.8	3.2	19.1	19.7	45 000	213	–	1.3	–
Cote Sans Dessein township	904	367	5.6	79.6	–	326	2.49	.47	87.4	2.8	19.0	15.0	53 900	169	–	.7	2.4
East Fulton township	5 954	2 303	5.1	72.1	4.2	2 109	2.08	.43	64.1	1.8	29.4	30.1	48 100	199	.1	2.3	9.2
Guthrie township	438	164	5.4	71.3	–	147	2.85	.51	92.5	2.7	17.0	13.6	38 800	113	–	–	8.3
Jackson township	1 637	727	5.3	70.2	.1	653	2.24	.46	77.9	1.5	31.9	26.8	36 900	161	–	2.5	12.2
Liberty township	582	212	5.5	77.4	–	194	2.68	.52	84.0	2.1	23.2	8.2	58 800	163	–	.6	6.1
McCredie township	550	215	5.6	80.0	–	198	2.50	.47	73.2	2.0	27.3	16.7	49 100	170	–	.7	10.2
Nine Mile Prairie township	634	399	4.6	57.6	–	243	2.32	.49	84.8	3.3	28.4	23.5	37 500	169	14.3	3.3	7.5
Round Prairie township	561	218	5.6	83.5	–	199	2.56	.48	86.9	1.0	15.6	10.6	50 300	200	–	1.1	16.1
St. Aubert township	1 491	564	5.3	73.9	–	517	2.47	.50	89.4	2.3	22.2	17.6	35 200	213	3.4	.9	9.8
Shamrock township	332	186	5.0	64.5	–	122	2.38	.50	90.2	1.6	23.0	15.6	37 500	112	–	5.2	–
Summit township	6 231	2 254	5.3	64.5	2.9	2 085	2.68	.51	82.0	2.9	12.7	16.3	55 200	238	–	2.3	10.7
West Fulton township	7 707	2 871	5.1	70.0	1.4	2 619	2.22	.46	69.8	2.5	26.0	25.5	46 600	211	.3	3.5	12.9
Camden County	27 495	25 662	4.7	74.1	5.4	11 305	2.14	.44	80.7	2.5	28.3	20.6	71 600	253	.2	6.6	23.3
Adair township	2 059	2 833	4.4	86.8	–	914	2.04	.44	89.4	3.5	38.5	20.0	55 700	201	–	5.8	6.7
Auglaize township	2 022	847	5.2	78.2	–	752	2.42	.49	82.6	2.7	23.8	16.1	34 500	135	–	1.7	5.8
Jackson township	536	333	4.2	52.3	–	194	2.39	.53	78.9	5.7	23.2	18.0	37 500	150	–	1.9	2.4
Jasper township	3 635	5 005	4.5	77.2	2.6	1 633	2.03	.41	91.1	1.4	36.8	19.4	75 200	233	–	8.8	18.4
Kiheka township	3 090	1 385	4.9	67.9	.3	1 198	2.34	.48	72.0	3.0	24.0	22.5	59 600	222	–	1.8	11.6
Niangua township	2 922	1 856	4.8	73.0	2.5	1 214	2.13	.45	70.0	3.0	28.9	23.1	65 900	206	–	5.3	12.7
Osage township	3 204	4 153	4.5	61.4	17.2	1 359	2.11	.42	76.2	2.6	24.6	22.3	91 300	311	1.0	8.2	45.0
Osceola township	2 411	2 070	4.9	80.3	–	990	2.12	.43	83.1	1.8	28.1	19.1	75 800	261	–	8.2	18.5
Pawhuska township	3 801	5 247	4.7	74.7	9.3	1 601	2.07	.40	77.0	1.4	22.9	22.1	100 100	315	–	10.5	32.5
Russell township	2 035	1 066	4.7	75.3	–	775	2.22	.49	84.3	4.6	28.4	20.4	41 500	166	–	2.7	18.1
Warren township	1 780	867	4.7	70.9	–	675	2.28	.50	87.1	2.4	27.9	18.1	55 100	211	–	6.8	11.2
Cape Girardeau County	61 633	25 315	5.2	69.7	6.1	23 390	2.22	.45	67.7	1.5	23.3	25.4	56 100	251	1.7	1.8	9.2
Apple Creek township	1 617	609	5.8	82.9	–	563	2.47	.48	87.7	2.5	28.1	14.9	38 100	156	–	.8	–
Byrd township	12 184	4 746	5.4	79.6	1.3	4 560	2.36	.46	77.1	1.5	24.7	21.3	54 600	245	–	1.2	6.4
Cape Girardeau township	37 092	15 671	5.1	63.6	9.5	14 426	2.09	.43	58.7	1.5	23.1	29.7	58 400	254	2.1	2.2	9.9
Hubble township	1 522	614	5.6	85.5	–	543	2.50	.47	88.8	1.5	25.2	13.3	51 600	150	–	.6	3.2
Kinder township	819	400	5.3	71.3	–	292	2.53	.50	86.6	2.4	22.6	18.5	45 800	175	–	.4	4.9
Liberty township	356	163	5.3	85.9	–	129	2.41	.50	86.8	3.1	32.6	14.7	46 700	156	–	.9	15.0
Randol township	3 080	1 159	5.5	73.3	–	1 089	2.46	.46	86.9	1.2	14.6	16.0	65 700	218	–	1.4	10.1
Shawnee township	2 485	971	5.8	84.2	–	882	2.54	.47	90.1	1.1	21.7	14.1	55 900	173	–	1.6	6.5
Welch township	1 418	562	5.3	78.3	.5	521	2.38	.49	81.8	2.3	27.4	19.4	29 800	159	–	1.6	11.2
Whitewater township	1 060	420	5.4	82.4	–	385	2.53	.49	88.6	.5	21.8	13.5	48 700	213	–	1.4	2.2
Carroll County	10 748	5 001	5.3	82.8	1.7	4 332	2.12	.43	73.4	1.9	36.4	28.5	26 900	152	.1	2.1	10.5
Carrollton township	4 520	2 087	5.2	77.2	3.7	1 870	2.02	.42	68.1	1.8	38.0	32.7	36 200	159	.2	2.8	11.7
Cherry Valley township	65	27	6.1	96.3	–	26	2.50	.40	65.4	–	15.4	30.8	47 500	80–	–	–	–
Combs township	254	110	5.5	86.4	–	96	2.33	.45	78.1	1.0	28.1	24.0	36 300	113	–	–	19.2
De Witt township	309	157	5.1	89.8	–	121	2.16	.45	81.8	3.3	33.9	24.0	13 400	116	–	1.0	4.3
Egypt township	1 072	504	5.5	89.9	.6	450	2.03	.41	76.0	2.0	39.3	31.6	23 200	147	–	2.0	9.2
Eugene township	283	144	5.1	84.7	–	109	2.22	.46	79.8	2.8	31.2	25.7	10 900	138	–	–	8.3
Fairfield township	192	75	5.6	89.3	–	70	2.31	.46	78.6	1.4	38.6	20.0	10 000–	169	–	–	11.8
Hill township	204	88	5.1	75.0	–	78	2.35	.48	76.9	2.6	38.5	21.8	40 000	127	–	–	–
Hurricane township	771	367	5.2	82.3	1.4	305	2.13	.45	79.7	.7	40.7	28.2	15 900	125	–	1.6	11.4
Leslie township	159	80	5.6	90.0	–	64	2.23	.42	81.3	1.6	45.3	20.3	10 000–	113	–	–	14.3
Moss Creek township	131	58	5.9	98.3	–	50	2.22	.43	54.0	–	32.0	24.0	25 000	80	–	3.6	4.2
Prairie township	185	92	5.7	89.1	–	81	2.10	.38	71.6	1.2	33.3	23.5	27 500	106	–	–	8.0
Ridge township	496	263	5.1	83.7	–	208	2.10	.43	87.0	1.0	36.5	24.5	11 700	106	–	3.7	12.9
Rockford township	87	42	5.6	85.7	–	32	2.64	.46	75.0	–	37.5	21.9	65 000	363	–	4.0	11.1
Stokes Mound township	399	177	5.4	89.8	–	158	2.17	.45	86.7	1.9	32.9	20.3	15 900	90	–	1.4	–
Sugartree township	40	21	6.0	95.2	–	16	2.07	.39	43.8	–	31.3	25.0	162 500	163	–	–	–
Trotter township	268	110	5.7	88.2	–	96	2.36	.48	81.3	1.0	28.1	16.7	40 000	163	–	2.5	18.2
Van Horn township	468	233	5.3	88.8	–	183	2.27	.45	81.4	2.7	31.7	21.9	13 600	140	–	2.6	10.5
Wakenda township	636	277	5.2	81.2	–	246	2.26	.46	67.5	4.1	32.9	28.9	19 800	135	–	1.2	10.1
Washington township	209	89	5.5	93.3	–	73	2.67	.48	64.4	2.7	27.4	13.7	15 000	113	–	2.1	3.7
Carter County	5 515	2 693	4.8	75.0	.3	2 128	2.23	.50	73.8	4.2	29.0	26.5	29 900	147	.5	2.7	9.6
Carter township	2 098	1 092	4.8	78.5	.5	829	2.17	.48	69.5	3.4	28.5	27.3	36 300	159	–	3.7	9.3
Jackson township	575	258	4.8	72.1	–	201	2.47	.56	74.1	6.5	25.4	23.4	19 000	118	10.0	4.5	8.8
Johnson township	2 201	996	4.8	70.7	.2	845	2.23	.52	76.1	4.5	30.1	27.3	23 100	134	–	1.5	12.2
Kelly township	216	146	4.1	74.0	–	85	2.22	.55	80.0	5.9	27.1	24.7	23 800	113	–	1.4	–
Pike township	425	201	4.8	82.6	–	168	2.35	.50	79.8	3.6	32.1	23.2	26 300	154	–	2.2	–
Cass County	63 808	24 337	5.5	76.1	2.1	22 892	2.46	.48	76.4	2.3	19.1	19.1	64 700	306	3.1	1.8	8.8
Austin township	1 531	631	5.4	82.1	–	585	2.29	.47	75.0	2.4	27.5	22.4	43 800	196	–	2.2	7.0
Big Creek township	2 246	819	7.0	96.3	–	791	2.51	.40	92.0	.9	17.6	10.4	132 100	369	–	1.4	6.0
Camp Branch township	2 002	723	5.7	81.3	–	689	2.57	.50	81.0	2.8	19.6	14.5	47 400	189	–	1.1	5.1
Coldwater township	1 181	493	5.3	79.5	.2	462	2.26	.46	74.9	2.6	33.1	27.5	42 500	191	–	.6	.9
Dayton township	599	239	5.5	87.4	–	224	2.35	.48	82.6	2.2	21.0	16.1	42 300	221	–	2.6	–
Dolan township	1 509	603	5.6	92.0	–	529	2.63	.48	88.8	4.0	19.8	16.4	44 000	252	–	2.9	7.8
Everett township	381	152	5.6	85.5	–	140	2.33	.47	86.4	2.9	22.9	17.9	55 800	163	–	1.6	5.0
Grand River township	9 196	3 649	5.4	75.1	3.5	3 441	2.32	.46	70.0	2.0	23.5	23.6	58 300	287	.6	1.8	7.8
Index township	1 238	498	5.4	79.3	–	464	2.32	.48	79.7	4.3	22.2	23.1	37 200	232	–	.5	14.5
Mount Pleasant township	16 674	6 345	5.3	67.4	3.4	5 891	2.50	.51	68.6	3.0	13.2	19.6	58 500	336	.7	2.1	12.3
Peculiar township	2 031	724	5.6	84.3	–	676	2.58	.49	84.0	2.4	16.7	14.8	54 700	238	–	2.1	15.0
Pleasant Hill township	4 598	1 843	5.3	80.4	1.2	1 695	2.38	.48	74.6	2.0	24.8	21.9	48 200	240	.5	2.6	10.0
Polk township	1 459	559	5.6	84.8	–	521	2.46	.48	88.9	2.7	20.2	15.7	54 300	225	–	.9	4.9
Raymore township	11 646	4 335	5.7	70.5	3.3	4 198	2.48	.47	80.1	1.6	20.4	18.9	81 300	403	15.8	1.7	4.5
Sherman township	711	304	5.2	80.3	.7	272	2.30	.48	80.9	1.8	26.8	23.9	32 200	150	–	1.8	1.9
Union township	1 788	646	6.1	94.0	–	620	2.59	.46	90.6	1.3	15.0	12.6	78 600	223	–	.5	4.9
West Dolan township	798	269	5.9	86.6	–	254	2.88	.51	89.4	3.5	14.6	10.2	83 200	181	–	1.7	3.6
West Peculiar township	4 220	1 505	5.9	81.5	–	1 440	2.75	.49	79.9	1.5	14.2	14.0	74 500	273	–	1.3	4.9

TIPSII [UPF] GH129 CENSUS90 72583600 06/22/92 4:52 PM MACHINE: C DATA:CENSUS90*H1TIPSDA29. 06/18/92 13:30:56 TAPE: NONE FRAME: 308
TSF:CENSUS90*92. 06/18/92 13:31:35 UTF:CENSUS90*93. 06/18/92 13:31:35 META:CENSUS90*H1TABLES29. 06/18/92 13:47:14

Table 73. **Summary of General Housing Characteristics: 1990**—Con.

[For definitions of terms and meanings of symbols, see text]

County County Subdivision	All persons	All housing units: Total	All housing units: Median rooms	All housing units: Percent: 1 unit, detached or attached	All housing units: Percent: In buildings with 10 or more units	Occupied housing units: Total	Occupied housing units: Median persons in unit	Occupied housing units: Mean number of persons per room	Occupied housing units: Percent: Owner	Occupied housing units: Percent: With 1.01 or more persons per room	Occupied housing units: Percent: With householder 65 years and over	Occupied housing units: Percent: 1-person households	Occupied housing units: Specified owner, median value (dollars)	Occupied housing units: Specified renter: Median contract rent (dollars)	Occupied housing units: Specified renter: Percent with meals included in rent	Vacancy rate: Homeowner	Vacancy rate: Rental
Cedar County	12 093	6 035	5.0	77.0	1.0	5 003	2.07	.44	79.6	2.3	37.5	27.4	34 200	159	.4	2.1	13.6
Benton township	933	451	5.2	77.8	–	374	2.15	.46	86.9	4.0	35.8	25.1	20 400	150	–	3.8	10.9
Box township	5 903	2 746	5.0	80.0	1.2	2 431	2.05	.44	75.4	2.1	36.2	30.7	31 800	162	.4	2.0	15.3
Cedar township	510	242	5.1	78.5	–	194	2.26	.48	87.1	5.2	32.5	19.6	25 000	154	–	1.2	10.7
Jefferson township	569	274	5.2	76.6	–	223	2.21	.46	86.5	2.7	34.5	15.2	37 500	119	–	.5	3.2
Linn township	2 883	1 607	5.0	73.0	1.8	1 265	1.98	.41	80.2	1.2	44.2	29.3	41 600	154	–	2.3	13.1
Madison township	622	363	5.0	70.5	–	251	2.16	.45	86.5	2.0	31.9	13.5	43 800	169	–	2.3	8.1
Washington township	673	352	5.1	76.1	–	265	2.20	.47	88.3	4.5	30.9	20.0	35 800	119	10.0	1.7	3.1
Chariton County	9 202	4 479	5.3	80.5	.4	3 661	2.14	.44	77.9	1.9	36.7	27.6	26 100	138	.2	2.5	12.8
Bee Branch township	416	177	5.5	81.9	–	154	2.27	.48	86.4	1.9	35.1	21.4	19 200	113	–	.7	19.2
Bowling Green township	210	141	5.2	80.9	–	91	2.03	.38	79.1	–	40.7	30.8	10 000–	117	–	2.7	5.0
Brunswick township	1 610	807	5.2	80.0	.5	691	1.98	.41	70.3	1.7	40.5	33.3	20 900	123	.6	3.8	12.4
Chariton township	416	183	5.4	80.9	–	160	2.18	.45	85.6	1.3	37.5	25.0	34 000	106	–	2.1	4.2
Clark township	375	152	5.4	78.9	–	123	2.74	.51	87.8	4.1	21.1	17.9	47 500	150	–	2.7	40.0
Cockrell township	188	79	5.4	87.3	–	69	2.39	.48	79.7	1.4	30.4	20.3	30 000	90	–	–	–
Cunningham township	307	199	5.1	73.4	–	131	2.04	.40	85.5	–	37.4	26.7	12 700	106	–	–	9.5
Keytesville township	985	529	5.2	76.9	.9	444	1.93	.41	71.6	1.8	41.7	34.2	23 600	132	–	2.2	4.5
Mendon township	351	211	5.5	87.2	–	150	2.06	.39	83.3	.7	37.3	26.7	17 000	125	–	4.6	10.7
Musselfork township	369	251	4.9	60.6	–	141	2.21	.48	85.8	3.5	39.7	14.2	46 300	104	–	3.2	28.6
Salisbury township	2 896	1 240	5.4	82.7	.9	1 110	2.20	.44	77.6	2.2	34.4	27.6	33 900	164	–	2.3	13.5
Salt Creek township	217	93	5.4	82.8	–	79	2.35	.48	84.8	3.8	35.4	16.5	31 300	113	–	–	14.3
Triplett township	192	147	5.3	93.2	–	91	1.88	.36	84.6	–	40.7	33.0	11 100	90	–	6.1	–
Wayland township	230	94	5.3	86.2	–	80	2.78	.50	75.0	–	33.8	22.5	20 000	80–	–	–	35.5
Yellow Creek township	440	176	5.5	86.4	–	147	2.47	.52	81.0	4.8	29.9	19.0	17 800	106	–	1.7	6.7
Christian County	32 644	12 812	5.3	76.7	.9	11 937	2.42	.48	79.6	2.1	19.4	17.8	58 400	249	.4	2.5	8.0
Bruner township	603	213	5.2	78.9	–	198	2.94	.55	85.4	3.5	18.7	15.2	37 500	162	8.3	1.2	6.5
Cassidy township	2 069	836	5.3	60.4	1.8	765	2.41	.46	71.8	2.0	13.6	14.8	82 200	307	–	4.0	13.6
Chadwick township	326	141	4.9	67.4	–	128	2.27	.51	88.3	3.9	24.2	21.1	25 000	115	–	3.4	6.3
East Benton township	305	121	4.9	63.6	–	112	2.42	.54	75.9	3.6	17.9	17.9	47 500	169	–	2.3	6.9
East Finley township	3 389	1 301	5.5	89.2	1.8	1 223	2.51	.48	79.5	1.2	18.6	18.2	57 200	268	–	2.0	10.7
East Polk township	1 531	622	5.4	76.5	.8	581	2.37	.46	76.9	2.2	26.2	20.3	43 900	193	–	2.6	5.6
Garden Grove township	765	336	4.9	70.8	3.6	320	2.14	.46	60.3	1.9	32.5	30.3	50 000	207	–	1.5	3.1
Garrison township	267	106	5.2	79.2	–	92	2.69	.54	87.0	5.4	17.4	19.6	36 500	288	–	2.4	29.4
Lead Hill township	134	54	4.8	74.1	–	51	2.35	.54	92.2	3.9	25.5	9.8	18 800	–	–	–	–
Lincoln township	1 728	700	5.4	86.9	.3	655	2.32	.46	77.6	2.1	22.6	19.4	45 100	201	–	1.4	4.5
Linden township	1 067	453	5.2	76.8	–	397	2.44	.47	83.6	1.5	16.4	17.4	64 300	207	–	2.1	8.5
McCracken township	1 076	405	5.2	68.1	–	378	2.55	.51	84.7	3.2	13.5	14.6	63 600	246	–	2.7	13.4
North Galloway township	2 219	835	5.1	67.5	–	780	2.59	.52	85.6	4.0	15.6	13.2	57 500	214	–	1.5	4.3
North Linn township	470	181	5.2	76.8	–	164	2.56	.51	87.8	2.4	14.0	13.4	66 700	200	–	4.6	13.0
North View township	2 755	1 003	5.3	87.8	.4	957	2.61	.50	87.7	1.8	13.6	16.6	45 900	347	6.2	3.5	1.7
Oldfield township	409	162	5.0	72.8	–	158	2.33	.51	84.2	1.3	21.5	15.8	38 800	175	–	–	3.8
Riverside township	1 325	441	5.9	95.9	–	415	2.48	.44	92.3	.7	18.3	14.7	68 000	313	–	4.0	8.6
Rosedale township	2 102	822	5.2	64.1	.7	764	2.47	.48	74.7	2.2	14.5	17.3	71 500	255	–	2.4	11.5
Seneca township	95	36	4.9	83.3	–	34	2.50	.56	88.2	5.9	20.6	14.7	37 500	–	–	3.2	–
South Galloway township	968	378	5.3	75.9	–	354	2.33	.49	87.3	3.1	23.4	16.1	53 000	175	–	1.6	19.6
South Linn township	188	65	4.5	76.9	–	56	2.30	.57	87.5	8.9	19.6	21.4	37 500	–	–	2.0	–
Sparta township	1 411	614	4.9	75.9	.2	556	2.28	.49	74.3	3.2	28.2	22.8	37 900	194	–	2.1	5.9
Union Chapel township	4 094	1 603	5.5	76.1	.1	1 526	2.40	.46	81.3	.9	19.6	15.3	71 300	305	–	2.3	5.6
West Benton township	281	114	5.3	81.6	–	100	2.40	.51	83.0	7.0	20.0	14.0	55 000	163	–	2.4	5.6
West Finley township	2 190	897	5.1	73.5	4.9	833	2.35	.49	63.5	2.3	22.8	23.9	50 800	205	–	5.0	5.9
West Polk township	877	373	5.5	79.1	–	340	2.23	.45	86.2	.6	25.3	22.1	53 400	225	–	.3	14.5
Clark County	7 547	3 398	5.1	75.3	.1	2 859	2.25	.47	75.9	2.2	29.6	24.5	26 300	150	1.4	2.4	7.6
Clay township	367	234	4.6	60.3	–	138	2.37	.46	76.8	.7	29.7	25.4	34 200	150	–	2.8	3.0
Des Moines township	842	384	4.9	69.0	.3	341	2.10	.47	74.5	3.2	31.1	30.5	25 100	144	1.5	1.9	5.4
Folker township	266	114	5.4	80.7	–	91	2.58	.49	71.4	3.3	17.6	12.1	17 500	138	–	3.0	3.7
Grant township	167	67	5.8	89.6	–	62	2.35	.44	77.4	–	35.5	14.5	58 800	113	–	–	–
Jackson township	455	194	5.3	77.8	–	165	2.30	.48	78.8	4.2	27.3	18.2	30 000	138	–	.8	2.8
Jefferson township	200	81	5.5	82.7	–	70	2.50	.49	82.9	5.7	22.9	15.7	23 300	115	–	1.7	–
Lincoln township	2 703	1 194	5.1	74.0	.1	1 062	2.15	.46	71.6	1.5	33.6	29.0	30 300	169	1.9	2.6	9.0
Madison township	552	186	5.6	87.6	–	170	2.84	.53	84.1	3.5	17.6	10.6	45 800	150	–	1.4	–
Sweet Home township	411	171	5.4	87.7	–	136	2.44	.50	78.7	3.7	21.3	17.6	12 700	108	–	2.7	–
Union township	300	142	5.4	82.4	–	107	2.38	.50	83.2	1.9	19.6	17.8	37 500	102	–	4.3	21.7
Vernon township	385	188	4.6	61.7	–	156	2.15	.49	84.0	3.2	25.6	26.9	16 400	152	–	1.5	3.8
Washington township	256	119	5.3	79.8	–	98	2.26	.46	83.7	1.0	31.6	18.4	12 500	80–	–	2.4	5.9
Wyaconda township	643	324	5.0	79.9	–	263	2.15	.46	74.9	1.1	35.0	27.4	12 200	113	–	3.9	15.4
Clay County	153 411	63 000	5.5	72.2	11.3	58 915	2.28	.45	67.5	1.7	17.1	23.5	67 800	355	.5	1.8	11.6
Chouteau township	34 755	13 282	5.7	83.9	6.8	12 571	2.48	.47	74.2	1.7	12.9	17.8	64 400	374	.1	2.3	9.8
Fishing River township	10 538	4 399	5.2	70.0	10.7	3 992	2.24	.47	65.1	2.7	24.0	27.2	48 000	247	.1	2.0	10.2
Gallatin township	64 251	29 313	5.2	64.7	15.5	27 157	2.10	.43	60.6	1.6	18.8	28.6	67 300	362	.4	1.5	13.1
Kearney township	5 951	2 124	6.0	87.9	3.3	2 037	2.72	.47	78.2	1.3	14.8	14.1	83 400	363	–	1.5	4.5
Liberty township	26 606	9 924	5.6	71.3	11.0	9 350	2.42	.46	70.4	1.6	16.0	20.4	76 200	355	1.5	1.8	10.4
Platte township	7 196	2 628	5.7	80.7	.8	2 522	2.48	.47	81.5	1.7	16.2	17.4	74 300	278	.2	1.4	6.4
Washington township	4 114	1 330	6.0	95.2	.2	1 286	2.75	.47	87.9	1.6	13.6	9.0	71 800	322	.8	1.5	4.9
Clinton County	16 595	6 559	5.6	81.7	.8	6 112	2.34	.46	77.6	1.7	25.3	21.7	47 900	218	.2	1.9	8.4
Atchison township	1 724	640	5.7	81.6	–	597	2.45	.47	78.9	1.0	26.1	20.9	45 400	200	–	3.7	4.5
Clinton township	545	187	6.0	88.2	–	179	2.74	.49	86.6	3.4	18.4	8.9	75 000	203	–	3.1	4.0
Concord township	2 843	1 136	5.5	78.8	3.1	1 066	2.22	.44	74.0	2.0	28.1	27.2	45 700	183	–	2.4	7.4
Hardin township	944	378	5.6	82.5	.5	361	2.26	.46	77.8	1.9	28.5	18.8	59 700	238	–	–	2.4
Jackson township	2 144	813	5.7	75.8	.1	760	2.54	.48	89.2	1.8	14.5	14.1	67 100	228	–	.7	12.8
Lafayette township	698	258	5.7	84.9	–	234	2.65	.51	86.8	2.1	22.6	12.0	46 300	158	–	1.9	–
Lathrop township	2 636	1 000	5.5	82.6	.3	928	2.45	.48	78.0	1.9	25.5	20.0	46 700	221	–	1.9	8.9
Platte township	398	155	5.8	91.0	–	143	2.54	.46	76.2	2.8	26.6	13.3	22 500	175	–	3.5	–
Shoal township	4 663	1 992	5.5	83.3	.6	1 844	2.19	.43	72.3	1.1	27.9	26.4	42 100	241	.4	1.7	11.0
Cole County	63 579	24 939	5.6	67.4	7.0	22 976	2.23	.43	67.6	1.3	21.0	27.4	60 200	255	.3	1.7	9.8
Clark township	3 329	1 328	5.3	67.8	–	1 129	2.74	.52	86.0	3.8	19.0	16.1	51 400	178	–	1.8	13.7
Jefferson township	48 050	19 633	5.6	64.2	8.9	18 169	2.13	.41	62.9	1.0	21.2	30.2	61 400	258	.4	1.9	9.9
Liberty township	4 157	1 063	5.8	82.2	.2	964	3.07	.53	87.4	2.1	15.4	15.1	57 200	183	–	1.7	4.0
Marion township	2 932	1 099	5.6	80.3	.3	1 033	2.66	.49	80.8	2.8	20.3	18.2	52 800	219	–	.8	7.9
Moreau township	2 523	939	5.5	83.9	.4	873	2.38	.45	84.1	1.0	26.8	19.7	47 400	199	–	.9	7.9
Osage township	2 588	877	6.0	87.9	1.1	808	2.99	.51	89.0	2.4	21.4	12.9	62 100	206	–	.4	8.2

TIPSII [UPF] GH129 CENSUS90 72583600 06/22/92 4:52 PM MACHINE: C DATA:CENSUS90*H1TIPSDA29. 06/18/92 13:30:56 TAPE: NONE FRAME: 309
TSF:CENSUS90*92. 06/18/92 13:31:35 UTF:CENSUS90*93. 06/18/92 13:31:35 META:CENSUS90*H1TABLES29. 06/18/92 13:47:14

Table 73. **Summary of General Housing Characteristics: 1990**—Con.

[For definitions of terms and meanings of symbols, see text]

County County Subdivision	All persons	All housing units: Total	All housing units: Median rooms	All housing units: Percent: 1 unit, detached or attached	All housing units: Percent: In buildings with 10 or more units	Occupied housing units: Total	Occupied housing units: Median persons in unit	Occupied housing units: Mean number of persons per room	Occupied housing units: Percent: Owner	Occupied housing units: Percent: With 1.01 or more persons per room	Occupied housing units: Percent: With householder 65 years and over	Occupied housing units: Percent: 1-person households	Occupied housing units: Specified owner, median value (dollars)	Occupied housing units: Specified renter: Median contract rent (dollars)	Occupied housing units: Specified renter: Percent with meals included in rent	Vacancy rate: Homeowner	Vacancy rate: Rental
Cooper County	14 835	6 002	5.4	79.0	1.0	5 359	2.23	.44	75.0	1.8	31.8	25.0	39 600	183	.2	2.4	11.8
Blackwater township	430	199	5.2	82.9	–	163	2.26	.47	81.6	1.8	34.4	20.2	18 900	140	–	3.6	28.6
Boonville township	8 393	3 260	5.4	75.2	1.7	2 957	2.15	.42	70.4	1.5	31.3	28.4	44 500	196	.1	2.9	12.1
Clark Fork township	556	214	5.9	88.3	–	190	2.58	.48	80.0	3.2	27.4	18.4	45 800	163	–	.7	11.6
Clear Creek township	434	178	5.9	91.0	–	153	2.45	.47	82.4	2.0	27.5	15.7	33 800	121	–	.8	10.0
Kelly township	686	329	5.3	83.0	–	269	2.20	.45	77.7	2.2	33.1	26.4	23 400	127	–	5.0	16.7
Lamine township	283	118	5.6	87.3	–	105	2.26	.44	86.7	1.9	30.5	16.2	32 000	80–	–	–	6.7
Lebanon township	301	122	5.6	83.6	–	108	2.40	.49	80.6	2.8	38.0	17.6	35 000	163	–	2.2	4.5
North Moniteau township	154	72	5.2	81.9	–	61	2.22	.46	93.4	1.6	36.1	26.2	22 500	–	–	–	–
Otterville township	853	341	5.4	84.5	.9	314	2.34	.49	78.0	3.5	31.2	20.4	32 100	153	–	1.2	5.5
Palestine township	375	168	5.7	88.7	–	146	2.33	.43	81.5	.7	31.5	16.4	35 000	122	–	1.7	10.0
Pilot Grove township	1 065	469	5.3	77.4	.2	410	2.22	.46	76.1	1.7	34.9	23.7	32 500	161	1.4	1.6	8.4
Prairie Home township	533	218	5.3	83.9	.9	199	2.25	.47	82.9	3.0	41.2	23.6	26 800	160	–	–	5.6
Saline township	570	236	5.4	79.7	–	215	2.34	.45	86.5	1.4	24.2	18.6	43 300	208	–	3.1	17.1
South Moniteau township	202	78	5.3	87.2	–	69	2.48	.53	78.3	2.9	31.9	14.5	28 800	138	–	1.8	6.3
Crawford County	19 173	9 030	4.9	77.9	.9	7 299	2.27	.49	78.4	3.1	29.3	23.0	37 900	185	.3	2.3	9.7
Benton township	4 783	2 188	4.8	75.5	3.4	1 894	2.19	.50	71.6	3.0	31.0	26.7	35 700	196	.2	3.7	9.1
Boone township	4 530	1 817	5.1	78.6	.2	1 670	2.35	.50	79.0	3.5	27.2	22.5	41 800	195	–	1.0	10.2
Courtois township	1 177	625	4.7	74.6	–	456	2.29	.50	80.7	2.9	28.7	20.2	28 700	152	–	2.9	6.4
Knobview township	1 241	796	5.0	91.8	–	484	2.18	.46	88.8	2.9	31.0	17.4	60 500	265	–	2.9	12.9
Liberty township	1 061	545	4.8	78.0	–	393	2.38	.50	82.2	3.8	24.2	21.6	29 600	172	–	1.5	4.1
Meramec township	3 146	1 437	5.0	75.9	.3	1 196	2.23	.48	74.2	2.9	32.4	25.7	33 200	166	.8	2.2	12.7
Oak Hill township	1 281	545	5.2	77.1	–	466	2.37	.50	89.7	2.8	26.0	17.4	41 000	203	5.3	2.3	2.0
Osage township	1 147	587	4.9	79.2	–	438	2.32	.50	82.9	1.6	26.7	20.3	25 500	136	–	1.6	11.8
Union township	807	490	4.9	73.1	–	302	2.31	.50	85.4	4.0	30.8	18.9	32 500	171	–	1.1	6.4
Dade County	7 449	3 543	5.2	81.1	.3	2 976	2.12	.44	77.3	2.1	35.0	27.7	30 900	151	1.0	2.5	6.4
Cedar township	346	136	5.1	82.4	–	122	2.33	.53	77.0	4.9	24.6	18.9	22 500	113	–	1.1	3.4
Center township	2 041	998	5.1	78.4	.4	860	1.95	.41	73.0	1.0	39.7	33.6	35 200	150	.5	3.1	6.8
Ernest township	113	52	5.0	88.5	–	41	2.25	.54	70.7	7.3	29.3	17.1	22 500	113	–	–	–
Grant township	247	103	6.1	86.4	–	88	2.35	.44	69.3	1.1	17.0	18.2	40 000	156	–	–	3.6
Lockwood township	1 344	584	5.5	88.4	.3	530	2.02	.42	75.5	2.3	42.1	31.5	29 300	154	2.1	2.4	5.1
Marion township	210	79	5.5	89.9	–	76	2.31	.47	77.6	5.3	28.9	22.4	27 500	163	–	–	–
North township	301	179	5.1	65.9	.6	127	2.13	.44	76.4	1.6	29.9	23.6	31 000	128	–	2.0	9.1
North Morgan township	172	123	4.7	63.4	–	75	2.00	.42	85.3	1.3	42.7	30.7	33 500	144	–	5.9	15.4
Pilgrim township	128	62	5.4	77.4	–	53	2.09	.43	84.9	1.9	30.2	24.5	50 000	–	–	4.3	–
Polk township	489	197	5.4	87.3	–	173	2.44	.50	78.0	5.8	26.6	17.9	37 500	150	–	2.9	2.6
Rock Prairie township	816	389	5.0	79.9	.5	327	2.22	.46	78.9	.9	29.1	24.8	21 800	155	–	3.0	10.4
Sac township	278	209	4.3	69.4	–	122	2.06	.41	91.8	2.5	44.3	21.3	37 500	80–	100.0	3.4	16.7
Smith township	192	76	5.4	86.8	–	66	2.83	.52	71.2	3.0	22.7	22.7	32 500	200	–	2.1	5.0
South township	157	83	5.4	83.1	–	73	1.88	.37	89.0	1.4	30.1	34.2	42 500	163	–	–	11.1
South Morgan township	367	155	5.3	91.6	–	139	2.38	.47	87.1	1.4	36.7	20.1	28 000	163	–	1.6	10.0
Washington township	248	118	5.2	92.4	–	104	2.23	.44	82.7	1.9	28.8	31.7	15 000	113	–	–	–
Dallas County	12 646	5 484	5.1	77.9	.6	4 899	2.22	.48	78.8	3.1	31.5	23.6	33 000	163	.3	2.2	6.4
Grant township	986	464	5.0	76.5	–	395	2.17	.47	82.5	3.0	34.9	22.8	31 800	159	–	3.0	13.8
Jackson township	1 454	592	5.1	79.6	–	545	2.35	.50	85.7	3.1	28.3	18.0	31 600	171	–	1.5	2.5
Jasper township	769	377	4.9	72.9	.8	300	2.21	.49	79.7	3.3	29.7	22.0	28 300	141	–	2.0	4.7
Lincoln township	755	371	5.0	74.9	.3	314	2.02	.44	72.6	1.6	39.2	32.8	24 300	147	–	5.8	7.5
Miller township	428	145	5.1	75.2	–	133	2.58	.60	86.5	9.8	18.0	14.3	36 300	163	–	–	–
North Benton township	3 544	1 690	4.9	79.2	.5	1 507	2.05	.45	68.2	2.3	36.8	31.2	31 100	158	.5	2.8	7.7
Sheridan township	917	342	5.3	80.1	–	332	2.44	.49	87.3	3.0	19.3	15.1	52 500	210	–	1.0	2.3
Sherman township	399	164	5.1	78.7	–	149	2.31	.50	90.6	3.4	32.2	17.4	25 000	138	–	1.5	6.7
South Benton township	1 805	686	5.3	79.0	2.9	636	2.26	.48	81.9	4.1	31.0	23.3	40 300	185	–	1.3	4.2
Washington township	638	269	5.3	77.0	–	240	2.32	.48	85.4	2.9	23.3	14.6	39 000	166	–	1.4	2.8
Wilson township	951	384	5.1	76.3	–	348	2.38	.51	88.2	2.9	28.2	15.2	28 800	181	–	1.3	–
Daviess County	7 865	3 613	5.4	82.2	1.2	3 040	2.18	.45	75.3	2.5	35.1	25.5	24 600	152	.4	2.4	6.8
Benton township	635	328	5.1	87.2	–	289	1.94	.40	71.6	.7	40.1	34.3	13 600	105	–	3.3	2.4
Colfax township	567	231	5.8	80.1	–	205	2.38	.45	80.0	1.5	25.4	16.6	19 600	250	–	1.2	2.4
Grand River township	401	184	5.4	75.5	–	151	2.21	.47	78.8	4.6	37.7	23.8	21 300	95	–	–	11.1
Harrison township	92	40	5.8	80.0	–	28	3.00	.54	75.0	7.1	32.1	10.7	62 500	–	–	–	–
Jackson township	576	205	5.7	89.3	–	174	2.46	.56	83.3	11.5	28.7	21.3	25 600	80–	–	6.5	3.3
Jamesport township	1 049	448	5.2	84.4	.4	387	2.25	.50	74.4	4.9	34.6	25.1	17 500	114	–	4.0	16.1
Jefferson township	331	142	5.8	83.1	–	120	2.36	.46	86.7	–	29.2	14.2	28 800	102	–	1.9	–
Liberty township	811	481	5.6	80.9	–	325	2.21	.43	85.2	1.2	35.1	20.6	55 300	188	–	2.5	5.9
Lincoln township	139	58	5.9	93.1	–	52	2.28	.44	76.9	–	28.8	9.6	18 800	175	–	–	7.7
Marion township	220	89	5.8	91.0	–	76	2.43	.48	72.4	–	30.3	15.8	19 200	113	–	3.5	4.5
Monroe township	127	64	5.6	93.8	–	52	2.20	.41	80.8	–	32.7	13.5	27 500	–	–	–	–
Salem township	359	170	5.4	84.1	–	139	2.27	.45	74.8	2.9	33.8	24.5	10 000–	98	–	5.5	10.3
Sheridan township	276	113	5.8	86.7	–	98	2.35	.48	76.5	3.1	24.5	14.3	35 000	113	–	2.6	8.0
Union township	2 156	991	5.2	77.3	4.0	892	1.98	.42	67.9	1.3	40.2	34.2	29 400	161	.4	1.1	5.3
Washington township	126	69	5.7	85.5	–	52	2.15	.39	78.8	–	28.8	17.3	30 000	80–	100.0	–	8.3
DeKalb County	9 967	3 358	5.3	77.2	.4	3 054	2.21	.46	73.1	1.8	33.2	25.0	33 200	160	.7	.8	4.9
Adams township	540	243	5.5	82.3	–	206	2.26	.45	87.4	1.0	26.7	18.4	20 000	213	–	.6	3.7
Camden township	1 586	663	5.4	82.4	.3	603	2.13	.44	73.6	1.5	38.3	28.5	27 600	163	1.6	.2	.6
Colfax township	671	282	5.7	84.0	.7	261	2.24	.44	73.6	1.5	31.8	24.1	31 700	155	–	1.5	5.5
Dallas township	223	102	5.4	93.1	–	79	2.59	.47	81.0	1.3	32.9	13.9	19 200	80–	–	1.5	–
Grand River township	3 587	695	4.8	54.5	.7	661	1.92	.44	59.0	2.3	38.3	36.3	60 700	153	.4	.5	3.9
Grant township	302	131	5.6	87.0	–	114	2.28	.46	80.7	1.8	25.4	16.7	22 500	117	–	–	–
Polk township	793	332	5.4	87.3	–	298	2.34	.47	72.8	1.0	31.9	22.8	23 600	145	–	1.4	2.4
Sherman township	484	200	5.3	81.0	–	185	2.29	.47	80.0	2.2	22.7	15.1	32 500	175	–	1.3	5.1
Washington township	1 781	710	5.3	80.4	.4	647	2.41	.49	78.2	2.5	30.8	19.2	32 800	177	1.0	1.2	13.0
Dent County	13 702	6 115	5.0	77.2	.7	5 327	2.23	.48	73.9	2.7	31.7	23.8	34 800	160	.2	2.6	7.7
Current township	408	254	4.5	65.0	–	157	2.24	.51	84.1	2.5	33.1	21.7	30 800	137	–	.8	16.7
Franklin township	839	359	5.3	81.9	–	310	2.34	.48	84.8	2.9	32.9	13.5	33 800	181	–	1.9	7.8
Gladden township	374	167	5.1	74.9	–	128	2.44	.55	82.0	6.3	27.3	15.6	31 300	138	–	1.9	4.2
Linn township	137	60	5.0	80.0	–	51	2.35	.52	74.5	2.0	19.6	9.8	15 000	138	–	7.3	–
Meramec township	223	93	5.5	86.0	–	77	2.45	.49	93.5	6.5	26.0	15.6	40 000	–	–	2.7	16.7
Norman township	632	275	5.0	70.2	–	232	2.35	.50	81.0	3.0	28.0	20.7	32 500	148	4.0	1.6	10.2
Osage township	457	189	5.1	78.3	–	161	2.57	.53	85.7	3.7	28.0	17.4	30 000	157	–	4.2	–
Short Bend township	429	205	4.7	66.8	–	162	2.34	.52	69.1	6.8	21.6	20.4	25 000	125	–	5.1	10.7
Sinking township	315	139	4.8	77.7	–	120	2.32	.52	77.5	4.2	23.3	24.2	19 000	145	–	2.1	–
Spring Creek township	7 998	3 530	5.0	78.5	1.2	3 235	2.14	.46	68.4	2.0	34.4	27.9	36 300	163	.1	2.5	7.4
Texas township	663	276	5.2	73.9	–	238	2.36	.51	86.1	3.4	27.7	17.6	31 300	152	–	2.8	2.9
Watkins township	1 227	568	5.2	79.0	–	456	2.36	.48	82.7	3.1	25.9	16.0	29 000	171	–	2.8	12.2

TIPSII [UPF] GH129 CENSUS90 72583600 06/22/92 4:52 PM MACHINE: C DATA:CENSUS90*H1TIPSDA29. 06/18/92 13:30:56 TAPE: NONE FRAME: 310
TSF:CENSUS90*92. 06/18/92 13:31:35 UTF:CENSUS90*93. 06/18/92 13:31:35 META:CENSUS90*H1TABLES29. 06/18/92 13:47:14

Table 73. **Summary of General Housing Characteristics: 1990**—Con.

[For definitions of terms and meanings of symbols, see text]

County County Subdivision	All persons	All housing units: Total	All housing units: Median rooms	All housing units: Percent: 1 unit, detached or attached	All housing units: Percent: In buildings with 10 or more units	Occupied housing units: Total	Occupied housing units: Median persons in unit	Occupied housing units: Mean number of persons per room	Occupied housing units: Percent: Owner	Occupied housing units: Percent: With 1.01 or more persons per room	Occupied housing units: Percent: With householder 65 years and over	Occupied housing units: Percent: 1-person households	Occupied housing units: Specified owner, median value (dollars)	Occupied housing units: Specified renter: Median contract rent (dollars)	Occupied housing units: Specified renter: Percent with meals included in rent	Vacancy rate: Homeowner	Vacancy rate: Rental
Douglas County	11 876	5 105	5.1	78.8	1.5	4 587	2.23	.48	77.6	3.8	30.2	23.3	34 000	162	.7	2.3	5.2
Benton township	4 094	1 861	5.0	80.0	4.1	1 728	2.01	.44	70.0	2.7	38.0	32.8	35 200	166	.2	2.7	4.1
Boone township	542	212	5.1	78.3	–	197	2.38	.50	83.2	2.5	27.9	15.7	30 000	175	–	1.8	5.7
Brown township	236	93	4.7	72.0	–	83	2.30	.56	80.7	9.6	28.9	19.3	30 000	262	50.0	1.5	–
Brush Creek township	314	136	5.2	80.9	–	124	2.30	.47	82.3	2.4	27.4	18.5	18 300	90	–	–	–
Bryan township	277	124	5.3	89.5	–	104	2.31	.47	85.6	–	29.8	16.3	32 500	175	–	1.1	–
Buchanan township	220	93	5.3	84.9	–	80	2.36	.51	83.8	5.0	17.5	20.0	36 300	119	–	2.9	23.5
Campbell township	377	160	5.1	86.3	–	140	2.27	.49	84.3	5.0	32.1	21.4	28 800	112	–	.8	12.0
Cass township	258	117	5.1	74.4	–	92	2.43	.51	89.1	8.7	31.5	21.7	20 000	80–	–	–	23.1
Champion township	229	104	5.1	75.0	–	89	2.25	.50	76.4	4.5	21.3	18.0	20 000	113	–	1.4	8.7
Clay township	223	90	5.2	82.2	–	75	2.48	.53	86.7	8.0	14.7	13.3	37 500	187	–	5.8	–
Clinton township	221	103	5.1	85.4	–	90	2.21	.45	77.8	1.1	24.4	25.6	28 800	119	–	4.1	9.1
Findley township	588	232	5.4	81.5	–	212	2.43	.49	79.7	.9	24.1	17.0	36 300	155	5.3	.6	4.4
Jackson township	248	111	4.9	81.1	.9	94	2.21	.51	78.7	5.3	31.9	12.8	25 000	113	–	7.5	4.8
Lincoln township	351	144	5.2	82.6	–	130	2.36	.49	77.7	5.4	20.8	16.9	35 000	156	–	2.9	–
McKinley township	182	75	4.7	84.0	–	70	2.19	.52	87.1	5.7	24.3	21.4	10 000–	119	–	–	–
McMurtrey township	326	136	4.9	76.5	–	116	2.36	.54	80.2	7.8	24.1	19.0	25 000	156	–	1.1	4.2
Miller township	537	235	4.7	66.8	.9	206	2.30	.52	75.2	7.3	21.4	20.9	25 000	189	–	2.5	3.8
Richland township	289	110	5.1	84.5	–	99	2.66	.54	89.9	4.0	21.2	14.1	22 500	113	–	2.2	23.1
Spencer township	262	109	5.0	71.6	–	92	2.50	.55	77.2	6.5	27.2	13.0	22 500	150	–	2.7	–
Spring Creek township	624	261	5.1	73.2	–	226	2.34	.50	88.5	4.9	26.5	18.1	41 300	150	–	3.4	16.1
Walls township	536	219	5.1	76.7	–	196	2.40	.52	86.2	5.6	28.6	17.9	20 000	144	–	2.9	–
Washington township	574	246	5.0	77.6	–	218	2.31	.49	79.8	3.2	27.1	16.5	25 000	106	–	2.8	8.3
Wood township	368	134	5.4	71.6	–	126	2.46	.50	81.0	2.4	21.4	10.3	38 800	156	–	–	–
Dunklin County	33 112	14 102	5.0	80.9	.5	13 128	2.19	.47	66.8	3.3	30.9	27.2	30 000	139	.1	1.7	7.7
Buffalo township	1 552	672	5.0	82.3	.3	620	2.21	.49	70.2	3.4	35.8	25.8	21 900	126	.7	.7	8.4
Clay township	1 685	752	5.1	79.5	.4	696	2.11	.45	76.9	3.0	32.8	26.9	24 700	116	–	1.5	9.6
Cotton Hill township	6 735	2 803	5.1	81.4	.2	2 563	2.25	.49	65.5	4.0	29.2	26.1	28 300	140	.1	2.7	9.9
Freeborn township	1 672	714	5.1	81.2	–	678	2.27	.47	68.9	1.6	29.4	26.4	22 600	139	–	1.3	5.0
Holcomb township	1 103	528	5.0	81.8	–	483	2.05	.44	74.3	2.3	36.0	30.6	25 900	117	–	.6	16.2
Independence township	12 882	5 451	5.0	80.4	.7	5 136	2.19	.47	62.5	3.6	28.5	27.8	36 900	151	.2	1.6	6.7
Salem township	3 125	1 376	5.0	83.6	.2	1 275	2.10	.46	69.5	1.9	37.3	29.1	24 300	114	–	1.2	5.6
Union township	4 358	1 806	5.1	78.8	1.0	1 677	2.23	.48	71.4	3.5	32.0	25.1	27 900	130	–	2.2	7.3
Franklin County	80 603	32 451	5.1	72.2	2.2	28 856	2.44	.51	78.0	3.1	21.9	20.0	58 100	258	.2	1.9	9.9
Boeuf township	1 980	763	5.8	85.7	.1	699	2.46	.48	84.1	2.3	23.5	16.9	55 200	175	–	1.7	7.5
Boles township	14 215	5 659	5.0	63.0	4.7	5 057	2.52	.53	74.4	3.7	17.7	18.4	62 300	268	.4	1.9	14.8
Boone township	4 616	2 000	5.1	77.3	.1	1 673	2.39	.51	85.2	3.1	25.5	19.2	45 100	190	–	2.0	5.3
Calvey township	4 588	1 853	5.1	77.4	–	1 559	2.67	.54	88.3	4.2	16.9	14.6	57 200	250	–	2.4	14.5
Central township	11 755	5 009	4.8	70.2	1.8	4 209	2.42	.54	78.5	4.1	21.5	20.2	48 800	245	.1	2.7	9.1
Lyon township	3 423	1 484	5.4	78.2	–	1 195	2.52	.50	90.3	2.3	22.4	14.9	62 700	192	1.8	1.6	5.7
Meramec township	7 335	3 139	4.9	76.1	2.3	2 847	2.24	.49	72.8	2.8	28.0	25.3	44 000	212	.1	2.0	6.9
New Haven township	1 751	712	5.2	72.2	1.7	671	2.26	.46	70.3	2.2	30.4	29.4	47 200	189	1.2	2.1	3.9
Prairie township	3 172	1 251	5.1	74.9	–	1 068	2.69	.55	86.1	3.3	17.9	13.8	48 600	244	–	1.4	6.9
St. Johns township	5 108	1 731	5.8	80.1	.4	1 664	2.84	.50	84.9	1.9	16.5	14.3	86 100	280	.5	1.2	4.9
Union township	12 331	4 626	5.2	73.7	2.0	4 222	2.57	.52	79.6	3.6	21.1	18.2	62 200	260	–	1.5	12.3
Washington township	10 329	4 224	5.2	69.3	4.0	3 992	2.22	.47	68.6	1.7	26.1	27.2	62 600	287	.1	1.5	7.9
Gasconade County	14 006	7 158	5.0	75.1	.2	5 543	2.19	.45	80.3	1.6	33.7	25.8	41 800	179	.4	1.6	8.1
Boeuf township	899	454	5.1	78.4	–	325	2.41	.50	87.7	2.2	27.1	18.8	40 900	150	–	2.4	4.8
Boulware township	528	581	4.1	76.4	–	223	2.11	.44	89.2	2.2	42.2	22.4	32 300	150	–	5.7	4.0
Bourbois township	361	213	4.8	75.1	–	133	2.38	.48	87.2	4.5	32.3	15.8	36 300	167	–	4.9	5.6
Brush Creek township	678	339	5.2	80.8	–	246	2.36	.46	83.7	1.6	28.5	19.5	48 800	156	–	.5	7.0
Canaan township	4 821	2 148	5.1	73.4	.4	1 917	2.17	.46	78.2	1.6	32.8	28.1	41 400	182	–	1.4	9.3
Clay township	1 512	677	5.0	78.7	.1	599	2.30	.47	80.8	2.0	28.0	25.2	29 000	149	1.2	.6	9.4
Richland township	855	727	4.3	67.5	–	357	2.06	.44	83.8	2.0	35.6	29.7	22 900	114	–	.7	–
Roark township	3 868	1 762	5.3	74.2	.4	1 557	2.11	.43	76.6	.9	38.1	26.7	50 300	195	.6	1.7	8.3
Third Creek township	484	257	5.5	91.1	–	186	2.25	.43	91.9	1.1	31.2	21.0	57 000	263	–	.6	6.3
Gentry County	6 848	3 232	5.4	82.5	2.1	2 756	2.09	.42	74.5	1.6	39.6	29.3	23 000	151	.2	3.5	10.5
Athens township	2 387	1 122	5.6	79.6	2.6	1 004	2.04	.40	73.8	.9	40.3	32.5	28 300	161	–	3.1	12.6
Bogle township	256	120	5.6	85.0	–	93	2.31	.45	74.2	–	23.7	16.1	15 000	80–	–	11.5	–
Cooper township	1 869	835	5.4	84.7	1.6	729	2.07	.44	78.6	2.2	41.6	29.8	19 300	128	.9	2.4	10.9
Howard township	98	66	5.1	87.9	–	40	2.10	.42	87.5	5.0	35.0	20.0	37 500	–	–	7.9	–
Huggins township	115	60	5.6	93.3	–	51	2.07	.39	76.5	–	35.3	27.5	10 000	80–	–	2.5	–
Jackson township	1 382	656	5.2	80.2	4.1	545	2.09	.44	69.2	2.4	42.2	30.1	24 100	155	–	3.8	9.7
Miller township	547	281	5.4	85.8	–	218	2.14	.43	78.4	.5	38.5	23.9	12 100	104	–	3.4	7.8
Wilson township	194	92	5.7	91.3	–	76	2.24	.43	64.5	2.6	19.7	15.8	15 000	125	–	3.9	10.0
Greene County	207 949	87 910	5.2	74.2	10.3	81 463	2.16	.45	63.4	1.9	22.2	26.6	57 900	281	1.3	2.3	9.4
Boone No. 1 township	1 063	438	5.1	82.0	.9	403	2.21	.47	73.0	1.7	35.2	24.1	41 500	194	–	3.0	11.4
Boone No. 2 township	846	367	5.2	85.0	1.6	335	2.18	.46	71.3	3.3	39.1	26.3	38 600	177	–	3.2	13.5
Brookline township	1 623	652	5.1	61.3	–	602	2.45	.49	83.7	2.8	15.6	17.4	59 300	248	–	1.2	20.3
Campbell No. 1 township	2 569	907	7.9	95.9	–	868	2.74	.37	93.2	.2	14.6	9.6	152 700	367	–	2.1	11.9
Campbell No. 2 township	5 261	2 046	5.4	80.9	.2	1 906	2.54	.49	74.6	2.0	11.1	14.6	65 400	389	.4	4.4	8.0
Cass township	975	361	5.7	88.9	–	336	2.74	.49	85.1	2.4	18.5	14.0	56 400	213	–	–	5.7
Center No. 1 township	1 856	695	5.9	89.4	–	660	2.48	.45	87.3	1.8	17.3	13.5	69 400	302	–	2.4	5.6
Center No. 2 township	230	94	5.3	84.0	–	87	2.35	.47	77.0	3.4	20.7	14.9	56 300	208	–	4.3	9.1
Center No. 3 township	1 281	493	5.5	86.0	.6	464	2.41	.48	80.2	2.6	21.1	15.7	50 900	214	–	1.3	5.2
Clay township	6 799	2 415	7.3	96.0	–	2 337	2.73	.39	89.3	.3	13.4	9.9	102 700	396	–	2.1	5.0
East Republic township	5 093	1 954	5.4	86.0	1.3	1 871	2.47	.48	82.5	1.5	19.7	17.9	46 900	241	.7	1.8	7.3
Franklin No. 1 township	1 241	473	5.5	80.5	–	454	2.44	.47	87.7	2.4	17.6	14.8	66 900	222	–	1.2	3.4
Franklin No. 2 township	2 449	929	6.0	94.3	–	870	2.56	.45	89.0	.9	18.6	13.0	68 800	256	–	2.5	9.4
Jackson No. 1 township	2 079	812	5.3	75.9	.4	762	2.46	.50	81.6	2.1	16.9	16.3	47 200	198	–	2.2	7.3
Jackson No. 2 township	2 819	1 101	5.3	77.7	.5	1 021	2.48	.49	76.7	2.2	17.8	16.0	52 700	218	–	.8	8.8
Murray township	3 198	1 237	5.5	83.6	3.6	1 165	2.43	.48	78.5	1.5	20.3	18.8	54 700	223	.4	2.0	4.6
North Campbell No. 1 township	2 941	1 053	6.0	93.9	.1	1 009	2.54	.45	82.7	.9	15.8	14.5	75 200	414	11.6	2.2	1.1
North Campbell No. 2 township	1 557	691	5.1	62.5	.1	647	2.19	.44	85.2	1.7	23.0	21.2	61 600	224	–	1.1	9.4
North Campbell No. 3 township	1 035	385	5.8	88.8	–	356	2.75	.48	79.8	1.1	15.7	13.2	69 700	261	–	1.4	21.7
Pond Creek township	1 073	389	5.7	85.6	–	376	2.53	.47	88.3	2.1	18.4	10.9	57 500	258	–	–	12.0
Robberson No. 1 township	1 598	624	5.1	67.9	.2	579	2.47	.52	86.0	2.8	18.3	16.8	46 800	210	–	2.9	6.9
Robberson No. 2 township	2 215	803	5.8	88.9	–	774	2.62	.47	84.8	1.2	17.4	12.3	67 600	215	–	1.8	4.1
Springfield township	140 494	62 472	4.9	69.7	14.3	57 353	2.02	.44	55.5	2.1	24.5	31.5	53 500	280	1.4	2.4	9.7
Taylor township	1 960	758	5.7	81.5	–	720	2.40	.44	84.9	1.8	17.9	14.0	76 400	256	–	1.5	6.0
Walnut Grove township	1 237	483	5.4	87.0	.4	457	2.44	.48	79.4	2.0	28.7	23.0	36 400	174	–	.5	4.1
Washington township	2 113	795	5.8	85.7	–	773	2.44	.45	88.1	1.4	17.3	13.5	69 800	302	–	1.4	3.2
West Republic township	2 414	944	5.3	84.7	.6	901	2.39	.49	67.7	2.0	23.0	21.3	50 300	263	.4	1.8	4.3

TIPSII [UPF] GH129 CENSUS90 72583600 06/22/92 4:52 PM MACHINE: C DATA:CENSUS90*H1TIPSDA29. 06/18/92 13:30:56 TAPE: NONE FRAME: 311
TSF:CENSUS90*92. 06/18/92 13:31:35 UTF:CENSUS90*93. 06/18/92 13:31:35 META:CENSUS90*H1TABLES29. 06/18/92 13:47:14

Table 73. **Summary of General Housing Characteristics: 1990**—Con.

[For definitions of terms and meanings of symbols, see text]

County County Subdivision	All persons	All housing units: Total	All housing units: Median rooms	All housing units: Percent: 1 unit, detached or attached	All housing units: Percent: In buildings with 10 or more units	Occupied housing units: Total	Occupied housing units: Median persons in unit	Occupied housing units: Mean number of persons per room	Occupied housing units: Percent: Owner	Occupied housing units: Percent: With 1.01 or more persons per room	Occupied housing units: Percent: With householder 65 years and over	Occupied housing units: Percent: 1-person households	Occupied housing units: Specified owner, median value (dollars)	Occupied housing units: Specified renter: Median contract rent (dollars)	Occupied housing units: Specified renter: Percent with meals included in rent	Vacancy rate: Homeowner	Vacancy rate: Rental
Greene County—Con.																	
Wilson township	9 930	3 539	6.0	88.1	–	3 377	2.79	.46	79.0	1.1	8.4	10.4	70 800	388	–	1.8	10.3
Grundy County	10 536	5 113	5.2	82.6	1.2	4 346	2.07	.42	72.5	1.3	35.2	29.1	24 200	160	.1	2.6	8.4
Franklin township	497	271	5.2	85.2	1.1	217	2.02	.43	74.2	1.4	35.5	31.3	10 000–	99	–	1.8	1.8
Harrison township	123	59	5.9	93.2	–	48	2.38	.40	77.1	–	25.0	20.8	32 500	163	–	–	–
Jackson township	143	63	5.4	95.2	–	53	2.30	.46	75.5	3.8	28.3	15.1	27 500	163	–	2.4	23.5
Jefferson township	410	137	5.6	93.4	–	127	2.44	.55	76.4	8.7	23.6	18.9	32 500	90	–	1.0	–
Liberty township	506	241	5.2	81.3	–	199	2.15	.47	72.9	1.0	37.2	25.1	13 000	116	–	4.6	8.5
Lincoln township	398	189	5.7	90.5	–	153	2.32	.43	81.0	.7	28.1	16.3	30 500	80–	–	3.9	6.5
Madison township	561	378	4.6	76.2	–	216	2.28	.46	86.6	1.9	28.7	16.7	25 000	159	–	3.6	12.1
Marion township	281	115	6.1	88.7	–	103	2.36	.44	79.6	–	27.2	11.7	20 000	113	–	–	4.5
Myers township	162	75	5.5	97.3	–	59	2.34	.46	86.4	1.7	32.2	8.5	23 800	80–	–	–	–
Taylor township	147	80	5.3	91.3	–	63	2.12	.41	85.7	–	36.5	20.6	11 700	100	–	–	–
Trenton township	6 749	3 223	5.3	80.9	1.9	2 882	1.98	.41	69.2	1.1	36.8	33.1	27 700	167	.1	2.8	8.8
Washington township	74	42	5.5	88.1	–	28	2.35	.44	78.6	–	25.0	10.7	17 500	113	–	–	–
Wilson township	485	240	5.1	85.0	–	198	2.17	.45	79.8	1.5	39.9	28.8	10 000–	138	–	1.3	14.9
Harrison County	8 469	4 245	5.3	83.4	.3	3 574	2.04	.41	73.9	1.2	37.9	29.7	20 200	124	.2	2.7	5.9
Adams township	187	77	5.6	96.1	–	67	2.44	.46	65.7	3.0	40.3	16.4	25 800	90	–	4.3	4.2
Bethany township	3 295	1 573	5.2	77.6	.8	1 415	1.93	.40	69.3	1.0	40.4	34.4	31 100	135	–	3.6	4.6
Butler township	125	72	5.3	91.7	–	54	2.10	.41	83.3	–	40.7	27.8	37 500	90	–	–	–
Clay township	103	60	5.7	85.0	–	45	2.00	.40	64.4	2.2	33.3	26.7	15 000	90	–	–	15.8
Colfax township	482	227	5.5	85.5	–	196	2.07	.43	78.1	2.0	38.8	31.1	13 500	106	–	3.2	4.4
Cypress township	122	59	5.7	93.2	–	47	2.33	.43	70.2	–	36.2	12.8	27 500	165	–	–	–
Dallas township	173	99	5.6	93.9	–	73	2.06	.39	74.0	–	34.2	26.0	10 000–	95	–	5.3	–
Fox Creek township	98	58	5.8	81.0	–	45	2.05	.35	71.1	–	35.6	26.7	22 500	125	–	–	7.1
Grant township	455	253	5.2	83.8	–	194	2.12	.43	77.3	1.0	34.0	28.9	16 000	113	–	3.2	13.7
Hamilton township	124	56	5.9	87.5	–	47	2.24	.42	83.0	2.1	23.4	17.0	48 800	–	–	2.5	–
Jefferson township	181	92	5.4	79.3	–	76	2.16	.41	77.6	–	25.0	22.4	21 700	200	–	–	15.0
Lincoln township	141	72	5.5	87.5	–	54	2.27	.46	70.4	–	33.3	18.5	10 000–	137	–	7.3	5.9
Madison township	589	324	5.2	84.9	–	260	1.98	.41	79.2	1.9	42.7	31.5	10 000–	114	–	1.0	6.9
Marion township	418	232	5.4	81.0	.9	198	1.92	.37	76.8	–	42.4	33.3	20 500	103	–	3.2	4.2
Sherman township	181	70	6.2	91.4	–	64	2.42	.44	56.3	4.7	18.8	14.1	32 500	144	–	2.7	3.4
Sugar Creek township	533	273	5.3	89.7	–	226	2.04	.43	84.1	1.3	35.4	31.0	13 500	90	–	1.0	10.0
Trail Creek township	247	137	5.2	85.4	–	106	2.05	.41	77.4	–	40.6	28.3	12 300	113	–	2.4	11.1
Union township	376	177	5.3	87.6	–	153	2.17	.43	82.4	2.0	33.3	20.9	22 500	115	–	.8	3.6
Washington township	98	70	5.6	94.3	–	41	2.11	.39	90.2	2.4	39.0	17.1	13 300	–	–	–	33.3
White Oak township	541	264	5.5	88.3	–	213	2.21	.44	72.3	1.4	33.8	23.5	12 600	113	2.9	3.1	4.8
Henry County	20 044	9 317	5.1	77.3	2.2	8 189	2.12	.44	73.4	1.8	33.9	28.0	36 500	176	.3	2.1	7.4
Bear Creek township	206	91	5.3	84.6	–	81	2.23	.45	77.8	–	32.1	22.2	30 000	138	–	–	5.3
Bethlehem township	538	226	5.5	78.8	–	205	2.29	.45	87.8	1.0	23.9	15.6	68 000	80–	–	2.2	–
Big Creek township	259	117	5.6	78.6	–	93	2.46	.45	71.0	1.1	22.6	14.0	27 500	175	–	–	3.6
Bogard township	544	235	5.6	80.0	–	214	2.26	.44	82.7	1.9	30.8	20.6	12 200	120	–	1.7	7.5
Clinton township	8 089	3 669	5.2	79.1	3.2	3 414	2.03	.43	67.6	1.6	36.2	32.3	42 500	200	.3	1.9	6.4
Davis township	208	102	5.5	88.2	–	86	2.19	.42	74.4	3.5	37.2	24.4	18 800	163	–	3.0	–
Deepwater township	643	322	5.4	81.4	.6	274	2.03	.42	75.2	1.5	40.9	32.5	22 000	151	–	2.4	16.0
Deer Creek township	275	116	5.5	87.1	.9	105	2.40	.46	79.0	2.9	26.7	21.0	41 700	204	9.1	–	–
Fairview township	750	371	5.0	77.1	.3	305	2.14	.46	80.7	3.0	33.8	26.9	22 000	164	–	1.2	9.2
Fields Creek township	1 306	537	4.7	58.1	14.7	493	2.19	.47	59.6	2.0	25.6	25.4	57 900	141	–	1.0	7.4
Honey Creek township	221	98	5.1	67.3	–	79	2.45	.50	64.6	5.1	17.7	11.4	49 200	121	–	–	3.4
Leesville township	768	419	4.8	62.5	–	305	2.22	.48	84.6	1.6	25.2	18.7	45 300	164	–	2.6	4.1
Osage township	483	376	4.3	58.2	–	209	2.07	.46	87.6	3.3	26.8	23.4	34 600	154	–	6.6	18.8
Shawnee township	384	161	5.9	88.2	–	144	2.37	.44	81.3	1.4	23.6	18.8	53 100	213	–	1.7	–
Springfield township	259	119	4.9	81.5	–	97	2.43	.52	81.4	4.1	24.7	15.5	52 500	200	25.0	1.3	5.3
Tebo township	795	354	5.1	75.4	–	308	2.32	.49	75.6	1.0	29.2	23.7	24 400	145	–	2.5	9.6
Walker township	226	105	5.5	87.6	–	86	2.29	.45	77.9	3.5	33.7	19.8	34 200	90	–	1.5	9.5
White Oak township	728	357	5.4	82.6	–	307	2.10	.42	81.4	1.0	35.2	28.3	23 800	149	–	2.0	9.5
Windsor township	3 362	1 542	4.9	82.7	.3	1 384	2.07	.45	78.5	2.1	39.2	29.4	31 200	170	–	2.5	10.0
Hickory County	7 335	5 482	4.7	59.4	.2	3 183	2.03	.43	84.2	1.9	42.0	24.4	37 500	155	–	5.4	14.7
Center township	1 595	1 091	4.6	52.0	.4	664	2.01	.42	82.7	1.5	41.6	25.0	45 900	167	–	6.6	11.5
Cross Timbers township	405	257	4.9	75.1	.4	189	1.96	.41	79.4	2.6	48.1	31.2	23 300	160	–	1.3	17.0
Green township	1 590	1 703	4.5	53.4	.1	743	1.98	.42	91.8	1.5	45.2	23.0	43 400	192	–	5.5	4.7
Jordan township	207	112	4.9	73.2	.9	76	2.29	.49	84.2	2.6	35.5	19.7	19 400	175	–	5.9	14.3
Montgomery township	240	154	4.9	78.6	–	101	2.10	.45	90.1	2.0	37.6	19.8	38 800	188	–	2.2	9.1
Stark township	753	367	5.1	77.1	–	296	2.18	.46	80.4	3.7	33.4	22.3	30 000	139	–	3.3	23.7
Tyler township	928	846	4.5	50.9	–	409	2.07	.43	91.0	2.0	42.8	18.1	42 500	144	–	8.1	9.8
Weaubleau township	814	422	5.1	78.4	.2	347	2.05	.44	78.1	1.7	40.6	28.2	25 900	123	–	4.6	21.6
Wheatland township	803	530	4.7	63.4	.4	358	1.98	.44	73.2	1.7	43.3	29.9	24 700	151	–	4.0	13.5
Holt County	6 034	3 190	5.2	79.4	.9	2 440	2.10	.42	73.6	1.6	37.5	28.8	22 600	139	.3	2.8	6.0
Benton township	1 655	800	5.3	74.4	2.0	699	2.00	.41	70.5	1.6	42.3	33.0	32 900	135	.6	2.2	7.2
Bigelow township	271	355	4.1	67.3	–	118	1.98	.43	72.9	1.7	26.3	28.0	23 600	155	–	10.4	–
Clay township	582	284	5.4	82.4	.4	240	2.07	.42	69.6	1.7	37.9	32.5	16 800	155	–	1.8	–
Forbes township	224	89	5.9	87.6	–	80	2.41	.47	82.5	1.3	31.3	12.5	22 500	80–	–	–	–
Forest township	450	219	5.0	84.0	–	183	2.15	.47	77.6	3.3	36.6	26.8	16 500	125	–	4.1	8.9
Hickory township	272	122	6.3	96.7	–	105	2.28	.40	67.6	1.0	28.6	21.9	15 800	119	–	1.4	2.9
Lewis township	1 202	500	5.6	84.2	1.6	443	2.16	.43	77.7	1.8	37.7	30.0	28 000	159	–	2.3	11.6
Liberty township	239	119	6.1	88.2	–	99	2.13	.38	72.7	1.0	34.3	18.2	22 500	90	–	1.4	3.6
Lincoln township	178	74	5.4	81.1	–	67	2.30	.46	76.1	3.0	28.4	22.4	10 000–	90	–	–	5.9
Minton township	206	278	4.1	70.9	–	98	1.92	.41	82.7	–	38.8	30.6	19 400	156	–	8.0	5.6
Nodaway township	175	78	6.3	93.6	–	67	2.26	.41	70.1	–	29.9	14.9	18 300	113	–	–	4.8
Union township	580	272	5.4	84.2	1.1	241	2.11	.43	72.6	1.7	40.7	29.9	10 400	113	–	2.8	4.3
Howard County	9 631	4 025	5.3	76.6	.9	3 571	2.17	.44	75.0	2.2	33.0	26.9	31 400	169	–	2.6	11.0
Bonne Femme township	353	159	4.9	69.8	–	116	2.54	.52	89.7	4.3	27.6	19.8	30 800	137	–	6.3	7.7
Boons Lick township	440	195	5.0	64.6	–	164	2.36	.50	80.5	3.0	28.0	23.2	19 500	150	–	.8	15.8
Burton township	162	72	5.5	77.8	–	56	2.35	.51	85.7	8.9	26.8	19.6	22 500	213	–	2.0	33.3
Chariton township	1 761	730	5.5	79.3	3.7	656	2.23	.45	75.9	1.4	31.7	28.5	30 700	165	–	2.2	8.7
Franklin township	1 835	814	5.2	73.3	.2	742	2.18	.44	74.7	1.6	34.8	27.0	29 000	181	–	4.0	7.4
Moniteau township	644	256	5.4	84.4	–	234	2.34	.46	82.1	3.0	24.4	13.7	58 800	213	–	2.0	12.5
Prairie township	773	336	5.5	85.7	–	286	2.24	.46	80.4	3.1	33.2	22.0	15 600	151	–	2.1	13.8
Richmond township	3 663	1 463	5.4	75.9	.4	1 317	2.04	.41	70.0	1.9	35.4	30.8	34 500	170	–	2.1	12.0

TIPSII [UPF] GH129 CENSUS90 72583600 06/22/92 4:52 PM MACHINE: C DATA:CENSUS90*H1TIPSDA29. 06/18/92 13:30:56 TAPE: NONE FRAME: 312
TSF:CENSUS90*92. 06/18/92 13:31:35 UTF:CENSUS90*93. 06/18/92 13:31:35 META:CENSUS90*H1TABLES29. 06/18/92 13:47:14

Table 73. **Summary of General Housing Characteristics: 1990**—Con.

[For definitions of terms and meanings of symbols, see text]

County County Subdivision	All persons	All housing units: Total	All housing units: Median rooms	All housing units: Percent: 1 unit, detached or attached	All housing units: Percent: In buildings with 10 or more units	Occupied housing units: Total	Occupied housing units: Median persons in unit	Occupied housing units: Mean number of persons per room	Occupied housing units: Percent: Owner	Occupied housing units: Percent: With 1.01 or more persons per room	Occupied housing units: Percent: With householder 65 years and over	Occupied housing units: Percent: 1-person households	Occupied housing units: Specified owner, median value (dollars)	Occupied housing units: Specified renter: Median contract rent (dollars)	Occupied housing units: Specified renter: Percent with meals included in rent	Vacancy rate: Homeowner	Vacancy rate: Rental
Howell County	31 447	13 326	5.2	76.5	2.4	12 283	2.22	.46	73.8	2.6	29.0	24.4	36 800	160	1.7	1.4	7.7
Benton township	1 739	716	5.3	79.3	–	639	2.36	.50	85.0	4.2	28.6	17.8	26 100	151	–	1.1	10.3
Chapel township	518	201	5.4	75.6	–	178	2.42	.51	75.8	4.5	21.9	15.7	24 200	154	–	.7	17.3
Dry Creek township	1 309	535	5.2	74.6	–	490	2.40	.48	85.1	2.2	21.6	17.8	35 300	167	–	1.9	13.1
Goldsberry township	3 324	1 508	5.0	71.1	2.5	1 362	2.11	.47	68.0	2.7	31.0	28.6	32 800	130	.3	1.5	7.4
Howell township	15 125	6 502	5.2	76.8	4.1	6 113	2.15	.44	69.6	1.7	29.9	27.4	40 000	174	2.3	1.3	7.4
Hutton Valley township	822	327	5.2	82.0	–	298	2.37	.51	81.5	6.7	25.2	18.1	35 000	144	–	1.6	–
Myatt township	529	215	5.3	79.1	–	197	2.41	.49	88.3	2.5	28.9	18.3	36 300	138	–	2.2	8.0
Siloam Springs township	498	187	4.9	74.3	–	167	2.74	.58	82.6	6.6	22.2	16.2	17 500	163	–	.7	–
Sisson township	1 074	422	5.1	83.6	–	382	2.41	.51	86.4	3.9	25.9	14.1	21 800	131	–	.9	–
South Fork township	729	277	5.7	80.1	.4	261	2.45	.49	86.2	3.4	26.1	15.3	39 400	156	–	.4	–
Spring Creek township	1 387	533	5.1	79.7	–	496	2.47	.52	85.1	3.8	22.2	15.5	34 500	133	–	1.4	–
Willow Springs township	4 393	1 903	5.0	75.4	.6	1 700	2.20	.47	73.6	3.1	31.4	24.9	29 500	140	1.2	1.7	10.2
Iron County	10 726	4 700	5.0	75.8	.5	3 995	2.26	.49	75.9	3.9	30.0	23.5	34 900	165	2.4	2.1	9.8
Arcadia township	5 603	2 474	4.9	74.8	.6	2 105	2.19	.48	72.7	4.1	31.1	26.3	37 500	175	.2	1.7	11.6
Dent township	1 317	528	5.4	78.2	.9	488	2.41	.48	79.1	1.4	22.5	16.6	37 400	137	–	1.5	7.3
Iron township	1 223	510	5.1	79.0	.2	441	2.46	.52	79.1	4.5	28.6	19.7	26 400	151	–	2.0	6.1
Kaolin township	508	192	4.8	66.1	–	146	2.42	.52	79.5	6.2	33.6	19.9	20 000	132	–	2.5	11.8
Liberty township	445	209	5.0	75.6	–	165	2.33	.52	88.5	3.6	33.3	13.3	33 100	156	–	2.7	5.0
Union township	1 630	787	4.9	77.5	.4	650	2.18	.49	77.8	4.3	31.4	25.4	24 000	148	18.6	3.4	7.1
Jackson County	633 232	280 729	5.3	68.3	14.5	252 582	2.15	.45	61.3	2.7	21.6	29.6	58 200	320	.8	2.4	13.1
Blue township	164 071	70 313	5.2	75.0	8.8	65 186	2.20	.46	65.6	2.6	23.2	26.3	51 400	303	.2	1.9	9.9
Brooking township	78 461	32 430	5.5	81.6	8.3	29 945	2.26	.46	70.4	3.3	21.5	24.7	55 000	328	.2	2.2	12.0
Fort Osage township	5 985	2 134	5.7	82.9	1.8	2 016	2.77	.51	79.3	2.2	18.0	15.9	52 200	242	–	1.2	6.5
Kaw township	199 499	102 669	5.0	54.8	23.5	87 084	1.82	.42	49.4	3.4	25.8	40.8	52 300	292	1.4	3.3	15.8
Prairie township	50 137	20 068	5.8	74.1	11.4	18 899	2.37	.45	67.1	1.4	18.6	22.7	84 200	414	.5	2.2	9.7
Sni-A-Bar township	53 714	19 380	5.9	79.0	4.2	18 350	2.75	.48	73.9	1.5	11.9	15.7	73 500	388	.1	2.3	9.1
Van Buren township	6 012	2 551	5.7	92.7	.1	2 229	2.37	.45	86.8	1.4	18.3	16.2	81 000	338	–	2.2	8.7
Washington township	75 353	31 184	5.5	70.9	14.3	28 873	2.29	.46	63.1	2.2	14.3	23.6	58 800	367	.1	2.1	13.2
Jasper County	90 465	39 554	5.1	78.7	3.8	36 134	2.16	.46	69.3	2.0	26.6	27.4	38 300	224	.9	2.3	9.4
Duval township	653	252	5.4	75.4	–	233	2.47	.50	88.8	3.0	22.3	13.7	38 900	163	–	1.9	18.8
Galena township	22 074	10 184	5.0	76.6	4.3	9 084	2.10	.45	63.8	2.3	25.0	30.2	35 400	221	.2	2.9	11.0
Jackson township	3 464	1 444	5.2	65.1	.1	1 357	2.14	.45	74.1	1.3	27.2	26.6	51 800	195	–	1.4	5.4
Jasper township	603	261	5.2	87.7	–	212	2.55	.51	82.1	2.4	24.1	15.6	24 600	213	–	1.1	25.5
Joplin township	34 574	15 503	5.0	77.9	6.2	14 280	2.09	.45	65.1	1.8	27.6	29.7	42 000	251	1.7	2.5	8.3
Lincoln township	274	110	5.9	91.8	–	102	2.26	.44	80.4	1.0	36.3	15.7	20 600	138	–	–	13.0
McDonald township	678	263	5.6	85.6	–	245	2.42	.48	80.0	3.7	30.2	19.2	27 500	131	–	.5	5.8
Madison township	1 858	708	5.5	85.2	.1	661	2.49	.47	87.6	2.9	23.3	13.0	58 100	206	–	1.7	6.8
Marion township	12 617	5 434	5.3	83.3	1.6	4 950	2.16	.44	73.7	2.1	30.3	27.9	36 000	208	.1	2.2	10.8
Mineral township	3 618	1 387	5.2	79.5	.2	1 285	2.47	.51	84.9	1.9	19.1	17.2	31 100	188	–	2.4	8.5
Preston township	1 424	623	5.1	79.8	.2	579	2.10	.46	70.5	1.7	33.9	28.2	28 600	165	–	1.7	7.1
Sarcoxie township	2 506	1 044	5.3	82.0	.1	977	2.21	.46	77.2	1.5	30.9	25.9	29 900	177	.6	1.3	7.5
Sheridan township	387	146	5.9	95.2	–	135	2.63	.47	73.3	2.2	22.2	11.9	34 200	188	–	2.0	–
Twin Groves township	4 158	1 592	5.5	85.6	–	1 465	2.62	.50	83.5	2.7	19.9	15.7	41 100	214	–	1.7	12.6
Union township	1 577	603	5.5	76.9	–	569	2.37	.48	85.4	2.8	18.1	14.4	48 600	201	–	.6	4.6
Jefferson County	171 380	63 423	5.2	71.1	2.7	59 199	2.65	.53	81.2	2.7	14.5	16.7	64 800	315	.1	1.7	10.1
Arnold township	18 828	6 986	5.2	71.8	6.3	6 664	2.55	.53	78.5	2.3	14.6	17.1	64 900	367	.1	1.9	7.6
Big River township	5 195	2 100	5.1	79.8	–	1 750	2.69	.55	87.7	4.1	16.1	14.1	57 900	251	–	2.4	6.1
Central township	10 314	3 856	5.2	75.3	.8	3 423	2.73	.54	81.4	3.3	15.0	15.5	66 800	287	–	2.5	9.0
High Ridge township	15 741	5 665	5.2	71.8	2.3	5 377	2.74	.54	84.1	2.8	11.9	15.5	63 700	315	–	1.3	11.8
Imperial township	14 856	5 022	5.5	79.8	1.3	4 744	3.02	.54	86.4	2.2	10.2	11.8	71 200	319	.4	1.6	13.1
Joachim township	13 116	4 775	5.1	70.1	4.6	4 466	2.77	.54	81.0	3.2	14.4	15.5	60 100	265	.3	1.2	15.1
Meramec township	14 816	5 380	5.2	75.4	–	4 846	2.83	.54	87.9	3.1	12.2	13.0	67 300	296	–	2.0	11.7
Plattin township	8 654	2 965	5.2	65.9	–	2 800	2.89	.55	87.0	3.3	13.6	13.1	62 300	242	–	1.9	7.9
River View township	13 568	5 460	5.0	76.7	5.9	5 167	2.24	.48	68.4	2.1	27.1	24.7	55 900	290	.1	1.2	7.2
Rock township	25 362	9 685	4.9	50.7	3.5	9 156	2.54	.53	82.2	2.6	9.9	19.0	68 600	340	–	2.2	11.7
Valle township	13 333	5 342	5.0	80.5	1.9	4 875	2.43	.52	76.8	2.9	24.2	20.9	47 800	237	.1	2.1	9.4
Windsor township	17 597	6 187	5.4	75.8	.7	5 931	2.84	.53	80.7	2.3	10.2	13.8	70 500	366	–	1.1	9.9
Johnson County	42 514	16 010	5.1	65.2	4.0	14 579	2.31	.48	58.6	2.5	17.6	21.6	54 900	272	.8	2.1	9.5
Centerview township	1 203	478	5.4	71.5	–	436	2.40	.48	81.0	3.7	18.8	21.1	47 100	204	–	1.9	5.7
Chilhowee township	927	411	5.3	82.5	–	367	2.19	.45	74.7	1.6	32.2	22.6	22 500	160	–	1.4	5.1
Columbus township	711	282	5.4	69.5	–	256	2.47	.48	91.0	3.5	17.2	13.3	51 900	263	–	–	–
Grover township	377	158	5.7	91.1	–	142	2.25	.44	80.3	1.4	29.6	16.2	45 000	250	–	.9	12.5
Hazel Hill township	1 217	445	5.8	79.6	–	427	2.58	.47	87.4	1.4	14.3	10.3	63 900	215	2.9	.8	5.3
Jackson township	2 282	905	5.4	70.1	–	818	2.45	.49	88.4	2.9	15.8	14.2	54 800	225	–	1.5	12.8
Jefferson township	453	200	5.5	83.0	–	169	2.19	.47	85.8	4.7	27.8	21.9	45 000	125	–	3.3	4.0
Kingsville township	1 165	459	5.3	74.5	–	426	2.39	.49	85.4	4.5	22.8	16.9	43 100	209	–	1.9	1.6
Madison township	3 088	1 300	5.1	79.2	.5	1 192	2.22	.48	73.0	4.1	30.5	26.8	36 200	210	.4	3.5	8.8
Montserrat township	1 071	400	5.6	80.0	–	369	2.63	.48	78.9	2.7	12.5	17.1	55 700	323	–	2.3	4.9
Post Oak township	1 723	690	5.3	78.8	.9	648	2.35	.48	80.7	1.2	25.6	18.5	30 900	160	–	1.7	9.4
Rose Hill township	745	334	5.3	83.5	–	282	2.28	.47	85.8	1.1	28.4	13.8	34 400	156	–	2.0	7.0
Simpson township	489	194	5.7	83.0	–	176	2.47	.46	83.0	1.7	17.0	13.1	42 500	213	–	–	16.7
Warrensburg township	18 839	6 932	4.9	54.3	9.1	6 357	2.10	.45	48.1	1.6	16.9	27.6	64 300	284	1.0	2.3	8.7
Washington township	8 224	2 822	4.9	64.3	.2	2 514	2.95	.59	33.4	4.1	7.3	13.2	55 700	304	.1	2.2	12.0
Knox County	4 482	2 254	5.3	83.4	.7	1 819	2.09	.43	75.0	1.3	35.5	28.1	20 500	141	–	2.9	11.8
Bee Ridge township	134	56	6.0	92.9	–	47	2.57	.47	63.8	–	25.5	19.1	10 000–	138	–	–	–
Benton township	192	69	5.8	85.5	–	60	2.67	.52	76.7	1.7	18.3	5.0	47 500	80–	–	2.1	6.7
Bourbon township	149	82	5.7	95.1	–	70	1.95	.37	78.6	1.4	44.3	30.0	10 000–	113	–	–	6.3
Center township	1 283	680	5.2	77.2	1.6	576	1.90	.40	72.4	.5	41.3	36.3	30 100	154	–	5.0	18.0
Colony township	175	75	5.6	93.3	–	60	2.29	.49	76.7	5.0	36.7	18.3	23 800	90	–	–	–
Fabius township	195	127	5.1	81.9	–	92	1.94	.38	78.3	–	34.8	30.4	13 800	121	–	8.9	13.0
Greensburg township	440	253	4.9	88.5	–	176	2.09	.46	70.5	–	26.7	29.5	11 700	100	–	.8	7.1
Jeddo township	102	43	6.1	83.7	–	37	2.39	.44	75.7	–	35.1	16.2	27 500	113	–	–	–
Liberty township	317	121	5.3	74.4	–	94	2.25	.43	64.9	–	28.7	21.3	41 700	188	–	–	13.2
Lyon township	508	230	5.4	86.5	–	193	2.29	.46	86.0	4.1	28.0	17.1	16 100	138	–	1.8	–
Myrtle township	445	236	5.1	80.5	1.7	196	1.94	.42	76.0	2.0	40.3	34.7	11 800	105	–	2.6	13.0
Salt River township	322	172	5.6	93.6	–	130	2.14	.42	80.0	1.5	35.4	23.1	13 600	80–	–	2.8	3.7
Shelton township	220	110	5.6	83.6	–	88	2.22	.42	75.0	1.1	37.5	23.9	22 500	138	–	–	15.4

TIPSII [UPF] GH129 CENSUS90 72583600 06/22/92 4:52 PM MACHINE: C DATA:CENSUS90*H1TIPSDA29. 06/18/92 13:30:56 TAPE: NONE FRAME: 313
TSF:CENSUS90*92. 06/18/92 13:31:35 UTF:CENSUS90*93. 06/18/92 13:31:35 META:CENSUS90*H1TABLES29. 06/18/92 13:47:14

Table 73. **Summary of General Housing Characteristics: 1990**—Con.

[For definitions of terms and meanings of symbols, see text]

County County Subdivision	All persons	All housing units: Total	All housing units: Median rooms	All housing units: Percent: 1 unit, detached or attached	All housing units: Percent: In buildings with 10 or more units	Occupied housing units: Total	Occupied housing units: Median persons in unit	Occupied housing units: Mean number of persons per room	Occupied housing units: Percent: Owner	Occupied housing units: Percent: With 1.01 or more persons per room	Occupied housing units: Percent: With householder 65 years and over	Occupied housing units: Percent: 1-person households	Occupied housing units: Specified owner, median value (dollars)	Occupied housing units: Specified renter: Median contract rent (dollars)	Occupied housing units: Specified renter: Percent with meals included in rent	Vacancy rate: Homeowner	Vacancy rate: Rental
Laclede County	27 158	11 564	5.1	71.8	3.8	10 420	2.27	.47	73.5	2.6	26.9	23.2	42 100	193	.3	2.0	11.5
Auglaize township	1 483	559	5.3	70.8	–	508	2.56	.52	85.2	3.7	21.7	16.1	44 000	174	–	2.0	12.8
Eldridge township	636	278	4.9	66.9	–	236	2.30	.52	82.2	5.1	26.7	14.0	22 900	175	6.7	4.0	14.3
Franklin township	692	293	5.4	79.5	–	254	2.32	.48	81.1	5.5	24.0	20.5	25 600	125	–	1.4	2.0
Gasconade township	847	377	5.3	73.7	–	317	2.39	.47	81.7	.6	24.0	19.2	29 500	147	–	.4	9.4
Hooker township	1 071	347	5.1	66.9	–	296	2.78	.55	86.8	4.4	16.9	7.4	42 100	179	–	3.0	13.3
Lebanon township	14 852	6 654	5.0	72.2	6.6	6 064	2.14	.45	66.9	2.0	30.2	27.9	43 500	199	.1	2.3	12.0
Mayfield township	415	159	5.0	73.0	–	143	2.41	.51	74.8	2.8	22.4	19.6	42 500	167	–	.9	16.3
Osage township	1 284	496	5.2	74.0	–	458	2.45	.52	86.5	3.9	20.3	15.7	42 300	206	–	.8	4.6
Phillipsburg township	1 106	456	5.2	70.6	–	408	2.43	.49	86.5	2.7	21.6	16.4	34 500	175	–	1.4	14.1
Smith township	602	250	5.0	71.2	–	220	2.34	.50	81.4	4.5	22.3	14.5	46 700	188	4.5	2.7	10.9
Spring Hollow township	1 332	557	5.0	55.3	–	482	2.40	.52	83.6	3.5	23.4	16.0	43 000	163	–	1.7	8.1
Union township	1 143	497	5.1	74.0	–	455	2.23	.47	72.7	1.5	26.4	28.8	26 700	150	–	1.8	10.8
Washington township	1 695	641	5.5	79.9	.3	579	2.71	.50	82.7	2.9	20.0	12.8	43 700	166	2.5	1.2	9.1
Lafayette County	31 107	12 820	5.3	74.1	2.7	11 732	2.25	.46	74.1	2.1	28.6	24.8	45 300	210	.4	2.4	6.7
Clay township	4 598	1 917	5.1	60.3	.3	1 764	2.30	.48	72.8	2.9	26.1	23.8	47 500	208	.3	2.3	8.4
Davis township	4 662	2 047	5.1	72.6	10.5	1 907	2.08	.46	66.4	1.9	34.9	32.1	42 900	241	.2	1.9	4.5
Dover township	2 447	946	5.6	83.3	.1	854	2.25	.44	78.1	1.5	31.1	23.2	40 300	185	–	2.1	6.0
Freedom township	3 289	1 361	5.6	80.6	1.5	1 272	2.13	.42	71.1	.9	34.5	27.8	43 400	197	–	2.1	4.2
Lexington township	6 294	2 665	5.3	78.2	3.9	2 415	2.18	.45	69.1	2.0	29.9	26.9	43 000	196	.9	3.1	9.6
Middleton township	1 754	781	5.5	81.2	.6	685	2.18	.43	74.6	1.8	31.5	28.6	38 400	163	.9	2.1	7.9
Sni-A-Bar township	5 708	2 169	5.5	72.8	.1	2 006	2.45	.49	85.3	2.4	20.0	17.8	55 800	244	.4	1.9	6.1
Washington township	2 355	934	5.5	72.9	–	829	2.47	.50	82.6	3.7	22.0	14.4	44 300	223	–	3.7	2.7
Lawrence County	30 236	12 788	5.2	80.9	1.3	11 724	2.22	.46	74.4	2.4	30.2	25.2	37 900	185	.1	2.3	8.8
Aurora township	7 994	3 540	5.1	82.1	1.8	3 253	2.11	.45	71.2	2.4	33.6	29.2	38 400	195	–	3.2	9.5
Buck Prairie township	3 186	1 325	5.2	79.7	–	1 230	2.24	.46	73.1	2.0	28.5	24.6	36 600	183	–	2.4	7.8
Freistatt township	515	219	5.8	83.1	–	198	2.23	.43	73.7	1.5	36.9	23.7	35 000	169	–	2.7	5.5
Green township	426	175	5.5	87.4	–	151	2.45	.49	78.8	.7	24.5	17.9	23 800	153	–	3.3	5.9
Hoberg township	375	166	5.5	82.5	–	149	2.19	.43	87.2	4.0	28.2	26.8	32 500	163	14.3	3.0	9.5
Lincoln township	1 560	706	5.1	79.5	–	625	2.16	.47	77.4	4.0	32.0	26.7	29 800	142	–	3.6	9.0
Mount Pleasant township	749	273	5.7	82.8	–	253	2.64	.50	81.0	4.0	22.5	13.8	32 500	194	–	2.4	11.1
Mount Vernon township	5 570	2 334	5.2	77.9	3.8	2 158	2.14	.45	69.7	1.9	32.1	27.3	39 800	191	.2	1.6	7.0
Ozark township	1 306	544	5.2	82.0	–	492	2.37	.48	80.1	3.0	25.4	20.3	33 300	180	–	1.7	3.9
Pierce township	5 042	2 048	5.4	81.9	.8	1 915	2.30	.46	77.9	2.5	29.4	22.3	40 800	181	.3	1.6	7.8
Red Oak township	338	161	5.4	85.7	.6	124	2.36	.47	75.0	.8	29.0	20.2	30 000	137	–	1.1	13.9
Spring River township	1 469	587	5.3	81.4	.3	545	2.31	.48	79.4	2.2	23.9	22.2	34 300	165	–	1.8	11.8
Turnback township	881	368	5.2	75.5	–	332	2.36	.48	82.2	1.5	22.0	19.0	39 400	207	–	1.4	11.9
Vineyard township	825	342	5.3	82.5	–	299	2.41	.49	78.3	2.7	21.7	18.7	20 000	138	–	1.3	21.7
Lewis County	10 233	4 244	5.2	74.3	1.5	3 745	2.17	.45	74.0	1.9	30.9	26.4	28 000	157	–	2.8	9.2
Canton township	3 484	1 283	5.2	71.7	2.5	1 148	2.04	.44	67.9	2.4	31.4	31.3	35 300	173	–	3.2	9.3
Dickerson township	515	196	5.8	82.1	–	178	2.27	.44	84.8	2.2	25.3	18.0	26 800	156	–	–	12.9
Highland township	1 411	583	5.3	73.2	.2	522	2.33	.50	80.3	1.5	26.8	19.0	26 800	152	–	1.6	9.6
La Belle township	1 717	786	5.1	74.0	1.8	677	2.06	.44	74.6	1.9	35.6	31.9	18 300	134	–	5.3	9.5
Lyon township	338	144	5.3	90.3	–	130	2.26	.47	78.5	3.1	30.8	21.5	37 500	163	–	–	3.4
Reddish township	343	176	5.0	79.0	.6	141	2.11	.47	68.1	–	39.7	29.8	21 300	115	–	3.0	6.3
Salem township	310	138	5.9	92.8	–	116	2.35	.44	77.6	–	25.9	14.7	20 800	104	–	–	10.3
Union township	2 115	938	5.2	70.9	1.6	833	2.24	.46	75.4	1.9	29.5	23.5	29 400	160	–	2.3	9.3
Lincoln County	28 892	12 284	5.0	68.9	.9	10 316	2.47	.52	80.0	3.3	21.2	20.7	54 400	230	.3	2.4	10.2
Bedford township	5 851	2 413	5.0	69.8	3.9	2 209	2.29	.50	69.8	2.2	25.4	25.8	57 300	274	.3	2.8	9.1
Burr Oak township	2 518	1 170	4.9	63.2	–	860	2.63	.56	85.5	5.5	17.8	18.7	60 800	215	1.2	2.5	12.6
Clark township	3 538	1 295	5.2	62.0	–	1 167	2.76	.55	87.0	5.7	12.5	15.3	73 000	220	1.9	1.4	5.0
Hawk Point township	1 550	664	5.0	70.8	–	572	2.43	.52	81.6	2.3	24.0	21.2	43 200	202	–	2.3	7.9
Hurricane township	3 739	1 972	4.7	74.0	.8	1 413	2.29	.49	76.2	3.5	29.2	24.7	39 400	201	–	3.4	12.5
Millwood township	665	278	5.3	76.3	–	231	2.51	.52	82.3	3.0	20.3	17.3	55 000	200	–	2.1	8.9
Monroe township	6 382	2 614	5.1	71.2	.2	2 232	2.64	.53	82.8	2.6	18.1	18.8	58 700	235	–	2.2	12.5
Nineveh township	351	162	5.2	80.9	–	140	2.24	.46	87.9	1.4	27.1	32.1	40 400	213	–	1.6	10.5
Prairie township	266	130	4.8	73.1	–	95	2.56	.53	81.1	4.2	22.1	17.9	27 500	231	–	4.9	10.0
Snow Hill township	1 851	685	5.1	57.5	–	608	2.84	.55	88.0	3.3	14.1	14.3	62 300	250	–	1.7	14.1
Union township	1 865	754	5.0	67.2	–	671	2.40	.51	82.9	2.8	24.0	19.2	46 500	212	–	2.1	7.3
Waverly township	316	147	5.2	76.2	–	118	2.40	.47	78.8	.8	22.9	17.8	43 800	113	–	3.1	3.8
Linn County	13 885	6 566	5.3	82.6	.7	5 704	2.06	.42	77.6	1.5	36.8	30.6	22 400	150	.3	2.4	13.1
Baker township	252	114	5.5	89.5	–	98	2.28	.44	81.6	2.0	26.5	14.3	10 000–	140	–	2.4	–
Benton township	650	332	5.3	89.5	.3	261	2.16	.45	83.1	1.1	33.0	26.8	10 000–	128	–	.9	13.7
Brookfield township	5 494	2 727	5.3	81.7	1.0	2 364	1.96	.40	75.3	1.6	38.5	34.4	23 800	154	.2	2.5	12.4
Bucklin township	899	430	5.3	79.1	.2	385	2.02	.42	82.6	1.8	40.5	33.5	18 900	137	–	2.8	5.6
Clay township	245	94	5.6	92.6	–	83	2.42	.50	79.5	7.2	26.5	14.5	14 200	80–	–	1.5	15.0
Enterprise township	108	50	5.8	98.0	–	38	2.44	.46	78.9	–	21.1	5.3	80 000	138	–	3.2	20.0
Grantsville township	202	94	5.8	90.4	–	79	2.31	.41	74.7	1.3	22.8	25.3	27 500	80–	–	1.7	9.1
Jackson township	222	83	6.0	90.4	–	79	2.43	.44	79.7	2.5	32.9	10.1	22 500	102	–	–	–
Jefferson township	793	346	5.4	81.2	.6	318	2.20	.44	76.1	2.2	37.7	27.0	15 000	110	–	1.2	13.6
Locust Creek township	642	277	5.6	84.8	.4	240	2.24	.46	82.9	1.7	35.4	25.0	12 800	113	–	2.0	12.8
Marceline township	3 113	1 433	5.2	79.8	1.0	1 249	2.02	.42	75.7	.9	35.9	33.7	26 400	163	–	3.1	16.9
North Salem township	142	73	5.9	91.8	–	56	2.22	.42	78.6	1.8	37.5	8.9	10 000–	80–	–	6.4	–
Parson Creek township	774	366	5.4	86.6	.3	320	2.13	.42	82.2	.9	41.9	24.1	25 900	155	5.1	1.5	12.3
Yellow Creek township	349	147	5.8	79.6	–	134	2.23	.44	89.6	3.0	27.6	20.1	31 900	138	–	1.6	22.2
Livingston County	14 592	6 294	5.4	77.5	2.4	5 645	2.14	.43	70.9	1.5	32.3	28.7	35 800	185	3.0	1.9	9.9
Blue Mound township	468	206	5.6	81.6	–	188	2.19	.44	68.6	–	34.6	26.1	18 600	157	–	–	1.7
Chillicothe township	9 833	4 205	5.3	75.3	3.5	3 846	2.05	.42	68.5	1.1	32.9	32.0	39 800	194	3.6	2.2	9.8
Cream Ridge township	551	244	5.4	87.7	–	207	2.30	.45	79.7	2.4	31.4	20.8	16 300	125	–	–	8.7
Fairview township	388	162	5.7	87.7	–	142	2.44	.45	82.4	2.1	28.2	16.9	24 400	175	–	.8	–
Grand River township	250	125	5.3	87.2	–	101	2.21	.43	83.2	1.0	33.7	21.8	20 000	162	–	1.2	–
Green township	361	148	5.5	82.4	–	130	2.53	.48	77.7	3.1	24.6	18.5	27 000	150	–	1.0	12.1
Jackson township	424	177	5.4	87.0	–	143	2.35	.51	87.4	6.3	32.9	20.3	42 500	206	–	2.3	21.7
Medicine township	134	58	5.5	89.7	–	52	2.17	.45	76.9	3.8	38.5	30.8	18 800	188	–	–	7.7
Monroe township	355	187	5.1	84.5	–	153	1.98	.44	73.2	1.3	41.2	32.0	11 700	122	–	.9	22.6
Mooresville township	320	135	5.6	88.9	–	122	2.22	.45	81.1	1.6	29.5	18.9	18 300	121	–	2.9	11.5
Rich Hill township	808	337	5.2	65.0	.3	299	2.43	.49	67.2	2.7	22.7	18.7	30 600	121	–	4.7	9.3
Sampsel township	219	108	5.8	88.0	–	83	2.16	.43	84.3	–	30.1	22.9	18 800	175	–	–	23.5
Wheeling township	481	202	5.4	78.7	–	179	2.38	.47	70.9	3.4	33.0	19.6	15 000	140	–	–	8.8

TIPSII [UPF] GH129 CENSUS90 72583600 06/22/92 4:52 PM MACHINE: C DATA:CENSUS90*H1TIPSDA29. 06/18/92 13:30:56 TAPE: NONE FRAME: 314
TSF:CENSUS90*92. 06/18/92 13:31:35 UTF:CENSUS90*93. 06/18/92 13:31:35 META:CENSUS90*H1TABLES29. 06/18/92 13:47:14

Table 73. **Summary of General Housing Characteristics: 1990**—Con.

[For definitions of terms and meanings of symbols, see text]

County County Subdivision	All persons	All housing units: Total	All housing units: Median rooms	All housing units: Percent: 1 unit, detached or attached	All housing units: Percent: In buildings with 10 or more units	Occupied housing units: Total	Occupied housing units: Median persons in unit	Occupied housing units: Mean number of persons per room	Occupied housing units: Percent: Owner	Occupied housing units: Percent: With 1.01 or more persons per room	Occupied housing units: Percent: With householder 65 years and over	Occupied housing units: Percent: 1-person households	Occupied housing units: Specified owner, median value (dollars)	Occupied housing units: Specified renter: Median contract rent (dollars)	Occupied housing units: Specified renter: Percent with meals included in rent	Vacancy rate: Homeowner	Vacancy rate: Rental
McDonald County	16 938	7 327	4.9	76.6	.8	6 386	2.29	.51	75.6	5.4	29.5	22.5	31 800	165	.1	2.3	14.1
Anderson East township	1 390	599	4.8	79.8	5.2	536	2.07	.46	69.6	4.5	29.5	29.3	35 800	184	–	1.3	13.8
Anderson West township	1 451	629	5.0	80.3	2.1	562	2.26	.49	75.6	4.3	29.4	24.2	31 900	164	–	1.6	18.9
Buffalo Hart township	311	122	5.1	73.0	–	111	2.49	.53	86.5	4.5	21.6	13.5	26 500	153	–	2.0	11.8
Buffalo May township	445	193	5.2	75.1	–	173	2.22	.48	83.8	5.2	21.4	19.1	38 100	169	–	2.0	3.4
Center township	575	230	4.8	73.0	–	196	2.46	.58	84.2	8.2	22.4	14.8	27 500	138	–	1.8	3.1
Elk Horn township	870	433	5.1	82.0	–	338	2.27	.47	83.1	3.3	32.0	19.5	33 800	163	–	2.4	12.3
Elk River East township	1 122	497	4.9	84.7	.2	437	2.25	.50	60.2	4.6	30.0	25.6	33 500	125	–	4.0	12.6
Elk River West township	1 117	553	4.8	77.9	.7	429	2.31	.52	69.9	8.4	20.0	25.2	34 900	203	–	1.3	28.7
Erie Goodman township	1 748	764	5.0	77.5	1.3	677	2.27	.50	79.5	4.0	27.3	23.0	30 800	176	–	4.1	17.3
Erie McNatt township	277	129	4.8	78.3	–	112	2.21	.50	81.3	3.6	25.0	19.6	30 000	200	–	3.2	4.5
McMillen Coy township	880	338	4.9	72.8	–	302	2.43	.54	82.8	6.3	24.2	14.6	31 900	170	–	.8	8.8
McMillen Tiff township	364	136	5.4	77.9	–	130	2.45	.51	83.8	3.1	20.0	19.2	22 500	163	–	–	4.5
Mountain township	693	248	5.0	70.2	–	237	2.56	.56	84.8	6.8	17.7	17.3	38 000	217	–	1.5	2.7
Pineville Lanagan township	755	341	4.4	72.7	.3	279	2.21	.52	67.4	6.5	28.3	28.7	21 000	157	–	2.6	15.0
Pineville North township	1 304	586	5.0	76.5	.3	510	2.19	.47	73.3	3.9	32.0	24.3	36 400	163	–	1.8	8.1
Pineville South township	766	323	4.7	69.7	–	271	2.40	.58	81.5	11.8	14.8	18.8	30 400	183	3.8	2.2	10.7
Prairie township	1 201	518	4.9	73.9	–	467	2.28	.49	69.0	3.4	28.5	25.1	28 600	149	–	1.2	13.2
Richwood township	543	254	5.3	85.8	–	213	2.19	.46	75.1	4.7	24.4	23.9	20 800	133	–	8.0	13.1
White Rock township	1 126	434	4.7	65.0	–	406	2.47	.56	79.8	7.6	20.2	16.5	37 100	179	–	1.2	9.9
Macon County	15 345	6 955	5.3	79.7	2.1	6 160	2.14	.44	76.5	1.8	34.5	27.0	32 700	166	2.1	2.3	10.0
Bevier township	1 130	530	5.2	83.8	.2	466	2.18	.44	85.4	2.8	35.2	24.7	19 700	145	–	2.0	11.7
Callao township	553	251	5.1	80.1	.4	226	2.17	.45	76.1	1.3	31.9	24.3	14 800	130	–	3.9	6.9
Chariton township	332	146	5.3	76.0	–	124	2.32	.47	91.1	2.4	27.4	20.2	30 600	–	–	2.6	–
Drake township	55	32	5.7	93.8	–	22	2.19	.38	81.8	–	31.8	9.1	12 500	80–	–	–	–
Eagle township	376	149	5.7	87.2	–	138	2.31	.45	87.7	1.4	26.8	16.7	44 400	163	–	2.4	–
Easley township	218	111	5.2	90.1	–	85	2.22	.44	77.6	4.7	34.1	17.6	10 000–	113	–	2.9	5.0
Hudson township	6 846	3 078	5.3	76.1	3.8	2 800	2.08	.43	72.9	1.2	34.4	30.1	41 000	182	3.2	2.0	12.4
Independence township	165	69	5.7	88.4	–	58	2.38	.46	86.2	3.4	32.8	13.8	27 500	115	50.0	2.0	11.1
Jackson township	107	61	5.3	85.2	–	47	2.06	.37	83.0	–	42.6	29.8	20 000	113	–	–	–
Johnston township	52	24	6.2	91.7	–	21	2.23	.39	71.4	–	23.8	4.8	37 500	–	–	–	–
La Plata township	1 673	825	5.2	74.9	3.0	737	1.94	.41	70.1	1.2	44.8	34.2	27 100	158	–	3.4	7.2
Liberty township	174	77	5.1	85.7	–	71	2.25	.46	74.6	2.8	25.4	22.5	31 700	115	–	–	–
Lingo township	583	264	5.4	78.0	1.5	236	2.13	.44	80.5	2.1	33.9	28.4	13 700	125	–	–	–
Lyda township	625	274	5.3	82.5	–	240	2.26	.46	81.3	2.9	32.9	22.9	17 700	155	–	3.5	18.2
Middle Fork township	220	93	5.2	82.8	–	83	2.35	.50	86.7	1.2	24.1	18.1	45 000	113	–	4.0	21.4
Morrow township	164	103	5.2	80.6	–	62	2.36	.45	85.5	1.6	25.8	11.3	58 800	200	–	5.4	10.0
Narrows township	332	137	5.3	91.2	–	119	2.42	.50	80.7	1.7	32.8	17.6	20 000	154	–	2.0	4.2
Richland township	292	103	5.2	88.3	–	91	2.40	.57	75.8	6.6	24.2	14.3	17 500	131	–	1.4	4.3
Round Grove township	309	126	5.3	81.0	–	114	2.42	.48	81.6	1.8	24.6	17.5	27 500	125	–	3.1	12.5
Russell township	173	80	5.7	93.8	–	70	2.21	.42	90.0	1.4	34.3	21.4	27 500	80–	–	–	–
Ten Mile township	352	115	5.9	93.0	–	107	2.60	.54	79.4	7.5	26.2	19.6	22 500	138	–	2.3	–
Valley township	162	71	5.4	85.9	–	60	2.35	.45	76.7	1.7	43.3	21.7	46 300	–	–	2.1	6.7
Walnut Creek township	257	129	5.2	92.2	–	102	2.22	.44	85.3	1.0	38.2	19.6	10 000–	80–	–	4.4	–
White township	195	107	5.2	90.7	–	81	1.96	.42	77.8	3.7	29.6	34.6	10 000–	90	–	4.5	–
Madison County	11 127	5 282	5.0	74.9	.1	4 344	2.24	.48	76.7	2.5	31.8	24.0	33 100	179	.4	1.2	9.6
Big Creek township	209	106	5.5	74.5	–	74	2.36	.48	79.7	4.1	31.1	17.6	30 000	167	–	1.7	–
Castor township	742	381	4.9	72.2	–	278	2.37	.50	84.5	3.2	22.7	14.0	30 800	164	–	1.7	4.4
Central township	508	235	4.9	73.2	–	182	2.44	.53	76.4	3.3	18.7	15.9	27 300	170	–	–	10.4
Liberty township	281	269	4.5	52.4	–	113	2.22	.51	85.8	3.5	31.9	18.6	22 500	163	–	–	–
Marquand township	745	424	5.1	80.9	–	300	2.21	.45	76.3	2.7	36.0	25.7	23 800	139	–	3.0	9.0
Mine La Motte township	620	279	5.0	58.1	–	234	2.35	.50	91.5	3.4	27.8	19.7	57 500	156	–	.9	16.7
Polk township	809	395	5.2	75.9	–	296	2.43	.49	81.4	1.0	25.3	16.2	32 700	170	–	.4	3.5
St. Francois township	249	112	5.2	87.5	–	94	2.39	.49	80.9	1.1	28.7	14.9	23 300	131	–	–	–
St. Michael township	6 698	2 909	5.0	78.1	.2	2 669	2.17	.47	73.5	2.3	34.7	27.6	33 500	187	.3	1.3	10.5
Twelvemile township	266	172	4.8	66.9	–	104	2.24	.47	78.8	5.8	24.0	16.3	35 000	163	10.0	1.2	15.4
Maries County	7 976	3 715	5.1	77.0	1.0	3 028	2.26	.48	82.2	2.5	29.1	23.5	35 000	158	.3	1.6	9.5
Boone township	672	288	5.1	84.4	–	236	2.44	.51	90.3	4.2	25.4	17.4	37 500	313	–	2.3	4.2
Dry Creek township	539	281	5.1	76.2	–	220	2.19	.45	86.8	.9	24.5	22.3	37 500	138	–	3.5	6.5
Jackson township	2 009	883	5.1	72.8	.1	730	2.27	.47	81.9	1.6	30.8	26.3	41 300	147	–	1.2	12.6
Jefferson township	2 399	1 177	5.1	76.9	3.1	982	2.16	.46	75.5	1.9	31.6	27.7	29 400	166	–	.8	9.4
Johnson township	1 128	506	5.3	78.5	–	419	2.30	.48	85.0	2.9	29.4	19.1	46 700	159	–	2.2	12.5
Miller township	946	412	5.3	77.2	–	331	2.44	.50	89.4	4.5	23.9	16.9	36 700	138	9.1	2.3	2.8
Spring Creek township	283	168	4.5	83.3	–	110	2.17	.51	84.5	5.5	27.3	19.1	36 700	225	–	–	–
Marion County	27 682	12 026	5.2	72.7	4.8	10 728	2.19	.46	69.1	2.4	29.8	28.4	36 000	187	.2	2.0	9.2
Fabius township	1 207	502	5.3	68.1	.2	453	2.35	.48	78.6	2.4	18.8	20.3	52 800	184	2.2	1.7	8.5
Liberty township	4 096	1 824	5.0	71.3	3.3	1 573	2.19	.47	70.8	2.0	31.1	28.1	42 600	174	.3	1.8	12.9
Mason township	18 385	8 066	5.2	71.5	5.9	7 251	2.13	.45	66.5	2.3	31.0	30.7	33 000	187	.2	2.1	9.2
Miller township	967	404	5.6	74.3	10.1	375	2.23	.45	69.3	1.6	23.2	23.7	54 200	302	–	1.9	.9
Round Grove township	780	299	5.4	79.6	–	259	2.46	.53	86.5	6.9	21.6	9.3	35 000	144	–	5.5	10.3
South River township	254	105	5.9	95.2	–	93	2.52	.44	72.0	–	24.7	21.5	52 500	187	–	–	3.7
Union township	675	287	5.2	85.4	–	250	2.36	.49	78.8	3.2	32.4	22.0	28 300	150	–	2.0	7.0
Warren township	1 318	539	5.5	83.9	–	474	2.43	.46	80.0	1.9	27.4	20.3	52 800	229	–	.5	3.1
Mercer County	3 723	2 225	5.0	78.6	2.7	1 577	2.03	.43	75.0	1.4	39.8	29.8	18 900	126	–	10.9	11.4
Harrison township	216	112	5.3	79.5	–	83	2.31	.45	74.7	2.4	27.7	15.7	25 000	138	–	6.1	12.5
Lindley township	213	114	5.3	92.1	–	85	2.20	.45	81.2	2.4	37.6	15.3	26 300	90	–	5.5	15.8
Madison township	179	105	5.2	88.6	–	73	2.29	.44	79.5	1.4	34.2	16.4	10 000–	140	–	9.4	16.7
Marion township	828	677	4.4	61.4	–	371	1.95	.43	79.8	1.1	41.0	33.2	14 600	123	–	20.9	10.7
Medicine township	156	91	5.6	92.3	–	62	2.18	.43	80.6	–	37.1	12.9	27 500	175	–	3.8	20.0
Morgan township	1 446	763	5.1	83.1	7.9	640	1.86	.40	72.0	1.3	45.8	37.5	21 500	133	–	7.6	11.8
Ravanna township	254	132	5.6	90.9	–	98	2.18	.44	72.4	2.0	31.6	26.5	10 000–	80–	–	6.6	12.9
Somerset township	147	79	5.6	89.9	–	58	2.23	.44	65.5	–	25.9	17.2	13 800	80–	–	7.3	4.8
Washington township	284	152	5.3	89.5	–	107	2.21	.48	72.0	2.8	30.8	23.4	20 000	90	–	4.9	3.2
Miller County	20 700	9 766	5.0	70.5	3.3	7 977	2.24	.48	76.2	3.1	26.7	25.1	43 700	195	.1	3.8	13.7
Equality township	1 183	463	5.2	76.7	–	410	2.31	.48	83.2	5.1	27.8	20.7	41 100	200	–	1.2	6.8
Franklin township	1 982	904	4.9	62.2	–	745	2.30	.49	80.0	3.6	21.3	20.9	43 500	180	–	5.1	15.8
Glaze township	5 065	2 902	4.8	61.9	8.8	1 948	2.29	.50	73.6	3.4	18.2	22.1	56 800	219	.2	4.3	24.0
Jim Henry township	1 187	478	5.4	80.5	.2	407	2.49	.50	86.7	2.9	30.2	20.1	43 200	174	–	.8	10.0
Osage township	911	313	5.2	77.6	–	275	2.66	.56	89.1	5.8	20.7	16.7	33 800	158	–	.8	6.3
Richwoods township	2 793	1 265	5.2	77.6	.8	1 097	2.25	.47	84.2	2.3	30.1	24.3	34 700	159	–	4.1	8.0
Saline township	7 579	3 441	5.1	74.4	1.7	3 095	2.12	.45	70.5	2.6	32.0	30.1	41 800	193	–	4.0	8.4

TIPSII [UPF] GH129 CENSUS90 72583600 06/22/92 4:52 PM MACHINE: C DATA:CENSUS90*H1TIPSDA29. 06/18/92 13:30:56 TAPE: NONE FRAME: 315
TSF:CENSUS90*92. 06/18/92 13:31:35 UTF:CENSUS90*93. 06/18/92 13:31:35 META:CENSUS90*H1TABLES29. 06/18/92 13:47:14

Table 73. **Summary of General Housing Characteristics: 1990**—Con.

[For definitions of terms and meanings of symbols, see text]

County County Subdivision	All persons	All housing units: Total	All housing units: Median rooms	All housing units: Percent: 1 unit, detached or attached	All housing units: Percent: In buildings with 10 or more units	Occupied housing units: Total	Occupied housing units: Median persons in unit	Occupied housing units: Mean number of persons per room	Occupied housing units: Percent: Owner	Occupied housing units: Percent: With 1.01 or more persons per room	Occupied housing units: Percent: With householder 65 years and over	Occupied housing units: Percent: 1-person households	Occupied housing units: Specified owner, median value (dollars)	Occupied housing units: Specified renter: Median contract rent (dollars)	Occupied housing units: Specified renter: Percent with meals included in rent	Vacancy rate: Homeowner	Vacancy rate: Rental
Mississippi County	14 442	5 757	5.1	78.3	.7	5 411	2.31	.49	64.9	4.1	29.5	24.7	32 300	137	.3	1.6	6.2
James Bayou township	158	58	5.2	87.9	–	54	2.50	.54	33.3	7.4	25.9	20.4	26 300	137	–	–	–
Long Prairie township	1 248	511	5.3	78.5	.4	475	2.32	.46	77.9	2.1	26.1	20.6	39 200	163	–	1.6	11.8
Mississippi township	91	35	5.6	91.4	–	28	2.50	.56	39.3	7.1	21.4	17.9	12 500	80–	–	8.3	–
Ohio township	895	396	4.9	91.2	–	358	2.18	.47	62.8	2.2	35.2	28.8	18 200	84	–	–	8.3
St. James township	5 830	2 379	4.9	76.5	1.6	2 246	2.31	.50	68.2	3.3	28.6	24.4	28 900	142	.3	1.5	7.2
Tywappity township	5 967	2 285	5.2	77.4	.1	2 164	2.32	.49	61.0	5.5	30.9	25.7	37 700	131	.3	1.9	4.7
Wolf Island township	253	93	5.1	81.7	–	86	2.65	.54	41.9	8.1	18.6	18.6	20 000	129	–	–	3.8
Moniteau County	12 298	5 043	5.4	82.0	1.0	4 583	2.26	.46	78.8	1.8	30.2	25.5	38 700	177	.1	1.8	5.0
Burris Fork township	533	230	5.7	84.8	–	192	2.47	.46	91.1	1.6	19.3	16.7	53 300	150	–	2.8	15.0
Harrison township	509	221	5.7	81.4	–	181	2.41	.46	83.4	2.2	23.8	19.9	51 300	194	–	1.9	6.3
Linn township	1 018	460	5.3	86.1	–	397	2.23	.45	80.6	2.3	30.2	25.4	33 300	171	–	1.8	3.8
Moreau township	784	300	5.2	85.3	–	268	2.65	.52	81.0	3.7	26.1	15.7	21 100	159	–	2.3	7.3
Pilot Grove township	937	313	5.6	85.9	–	283	2.84	.56	85.9	6.7	17.7	15.5	30 400	167	–	1.2	4.8
Walker township	5 691	2 376	5.3	81.7	1.6	2 234	2.21	.45	77.8	1.2	31.6	27.3	40 800	181	.2	1.4	3.9
Willow Fork township	2 826	1 143	5.4	78.7	.8	1 028	2.14	.44	74.5	1.3	34.6	29.7	37 500	173	–	2.7	6.1
Monroe County	9 104	4 114	5.2	76.2	.7	3 471	2.18	.46	77.5	2.6	32.2	26.9	31 800	163	–	2.5	9.8
Clay township	293	140	5.5	91.4	–	107	2.37	.45	80.4	.9	28.0	10.3	23 800	80–	–	2.3	12.5
Indian Creek township	190	64	6.1	85.9	–	59	2.67	.51	79.7	8.5	27.1	18.6	47 500	–	–	–	–
Jackson township	2 630	1 237	5.3	73.9	1.5	1 037	2.05	.43	76.9	1.5	37.4	30.6	30 900	155	–	2.8	8.0
Jefferson township	327	189	5.1	76.7	.5	123	2.27	.46	79.7	3.3	28.5	17.9	51 300	125	–	3.9	10.7
Marion township	1 264	615	5.1	81.5	1.0	520	2.14	.45	81.3	2.1	34.4	26.5	20 000	139	–	3.0	14.2
Monroe township	2 590	1 097	5.2	70.6	.2	990	2.19	.47	73.9	2.1	29.0	31.2	38 400	172	–	1.7	13.1
South Fork township	497	234	5.5	78.2	–	186	2.27	.44	76.3	1.6	26.3	21.0	21 400	150	–	2.1	–
Union township	732	255	5.2	81.6	–	224	2.46	.57	82.6	9.4	24.1	18.3	34 400	200	–	2.6	4.9
Washington township	291	143	5.2	79.0	–	114	2.25	.45	78.9	2.6	37.7	21.1	37 500	113	–	2.2	–
Woodlawn township	290	140	5.1	81.4	–	111	2.27	.47	80.2	5.4	32.4	20.7	17 500	113	–	3.3	4.3
Montgomery County	11 355	5 241	5.2	78.1	.6	4 341	2.23	.47	78.9	2.5	32.8	26.1	33 000	172	.3	1.8	10.7
Bear Creek township	2 358	1 102	5.1	73.3	.1	894	2.24	.48	77.1	3.0	30.0	25.7	32 300	204	.7	2.5	19.9
Danville township	1 745	808	5.2	70.8	.1	633	2.28	.48	83.4	2.2	29.2	24.2	32 100	203	–	1.7	11.0
Loutre township	1 340	631	5.4	82.7	–	507	2.28	.47	85.2	3.0	33.1	25.4	34 700	147	–	1.6	1.3
Montgomery township	3 160	1 406	5.2	82.1	2.0	1 253	2.18	.45	75.5	2.2	32.2	27.8	38 700	178	.4	2.0	6.4
Prairie township	853	478	5.2	83.5	–	341	2.20	.46	84.5	2.3	36.7	25.5	23 600	158	–	2.4	14.5
Upper Loutre township	1 899	816	5.3	78.1	.2	713	2.23	.47	76.2	2.7	38.7	26.1	25 300	138	–	.4	8.1
Morgan County	15 574	12 642	4.7	73.4	.4	6 269	2.13	.46	80.7	2.8	32.5	23.6	45 300	181	.6	5.0	13.3
Buffalo township	1 246	1 891	4.1	60.1	–	543	2.06	.48	86.9	3.3	29.7	23.2	40 300	178	2.3	7.6	6.6
Haw Creek township	3 228	1 419	5.1	77.6	1.1	1 240	2.17	.45	75.1	2.0	33.5	24.1	35 700	167	1.0	2.1	5.8
Mill Creek township	904	392	5.2	83.9	–	337	2.32	.48	85.2	2.4	24.0	18.7	27 100	133	–	1.7	9.1
Moreau township	4 785	1 994	5.2	79.2	.4	1 793	2.24	.48	77.6	3.6	31.2	25.8	33 000	184	.3	2.3	5.0
Osage township	4 564	6 581	4.5	73.3	.4	2 043	2.01	.42	84.1	2.4	36.6	23.0	67 400	206	.4	8.4	28.9
Richland township	847	365	5.5	83.6	–	313	2.37	.48	82.4	2.9	23.0	18.5	42 500	122	–	3.7	6.8
New Madrid County	20 928	8 557	5.0	76.1	.7	7 795	2.35	.50	64.0	4.1	27.6	24.3	32 800	142	.3	1.4	6.7
Anderson township	1 599	645	5.1	85.6	.2	589	2.37	.50	64.9	2.9	33.6	23.9	22 700	123	–	.8	6.3
Big Prairie township	2 626	1 036	5.1	68.9	–	951	2.36	.48	64.4	2.5	21.1	20.7	48 100	259	.4	1.8	7.4
Como township	2 308	968	5.1	84.7	.1	846	2.40	.51	65.6	4.7	28.0	20.0	26 300	118	.6	3.6	10.2
Hough township	49	14	5.1	85.7	–	14	3.75	.65	35.7	–	14.3	14.3	47 500	80–	–	–	–
La Font township	1 160	494	5.1	72.9	.6	449	2.31	.49	69.7	2.0	26.3	24.9	27 700	133	–	1.3	4.9
Le Sieur township	623	227	5.2	72.2	–	215	2.59	.53	79.5	4.2	22.3	18.6	31 100	165	–	1.2	–
Lewis township	2 258	938	4.9	76.3	.7	827	2.42	.54	64.9	5.9	28.8	24.3	28 400	121	1.3	1.3	6.8
New Madrid township	4 212	1 661	5.1	71.6	1.7	1 539	2.36	.50	60.0	4.5	26.7	27.6	39 900	156	–	.8	6.4
Portage township	4 160	1 691	5.0	74.5	1.1	1 581	2.29	.51	58.5	5.0	28.0	25.2	39 500	132	.2	.8	5.3
St. John township	77	37	5.2	75.7	–	31	2.13	.46	61.3	3.2	35.5	25.8	27 500	–	–	–	–
West township	1 856	846	4.8	82.5	–	753	2.24	.48	72.8	2.4	32.1	27.1	17 900	128	–	1.3	8.5
Newton County	44 445	18 384	5.2	78.4	2.5	16 886	2.30	.47	76.9	2.5	25.1	22.1	42 900	209	.2	2.4	8.7
Benton township	426	180	5.3	82.8	–	161	2.29	.47	80.1	2.5	24.8	16.8	50 800	171	–	1.5	3.0
Berwick township	272	113	5.7	87.6	–	104	2.21	.43	80.8	1.9	32.7	22.1	37 500	213	–	–	4.8
Buffalo township	1 555	619	5.2	77.7	–	572	2.42	.50	86.2	2.8	19.6	16.4	36 300	170	–	.4	4.8
Dayton township	1 161	433	5.1	79.0	–	405	2.50	.54	82.2	5.2	18.8	14.8	36 100	184	2.4	1.5	6.5
Five Mile township	2 801	1 096	5.1	67.3	–	1 013	2.44	.51	85.9	2.9	18.6	15.9	51 400	221	1.2	2.0	7.7
Franklin township	1 426	595	5.4	85.9	–	531	2.29	.47	79.8	2.8	28.6	20.3	25 000	164	2.1	3.4	11.6
Granby township	3 571	1 500	5.1	79.9	–	1 374	2.27	.49	81.6	3.2	26.9	22.7	28 500	171	–	1.9	11.5
Marion township	2 736	1 078	5.4	80.6	.1	997	2.49	.49	81.8	2.4	21.7	16.3	39 000	200	–	1.1	6.7
Neosho township	14 351	6 171	5.3	81.1	4.8	5 674	2.21	.45	71.5	2.3	29.0	26.1	41 100	201	.1	3.3	9.2
Newtonia township	695	275	5.4	89.5	–	260	2.37	.47	81.5	1.9	31.2	19.6	28 600	156	–	3.2	–
Seneca township	2 703	1 140	5.1	86.9	.2	1 051	2.24	.48	79.1	3.2	29.2	26.5	33 400	169	1.1	1.0	9.1
Shoal Creek township	10 025	4 146	5.4	73.8	3.8	3 828	2.29	.44	77.2	1.7	21.3	21.3	63 600	264	–	2.3	8.3
Van Buren township	1 211	517	5.3	86.5	.2	445	2.36	.49	84.5	3.4	29.7	18.4	23 800	147	–	2.6	2.8
West Benton township	1 512	521	4.7	53.4	–	471	2.49	.55	60.3	5.3	13.0	17.6	36 100	185	–	1.7	10.5
Nodaway County	21 709	8 349	5.4	73.8	5.4	7 620	2.16	.44	65.4	1.5	28.2	27.1	37 100	212	.9	1.6	6.9
Atchison township	524	238	5.4	85.3	–	206	2.18	.44	77.7	1.0	37.9	24.3	14 600	155	–	.6	9.8
Grant township	561	264	5.7	83.0	–	229	2.18	.41	77.3	1.3	37.6	24.9	17 100	121	–	2.2	25.7
Green township	302	140	5.6	87.1	–	120	2.11	.44	73.3	1.7	29.2	24.2	10 000–	117	–	1.1	5.9
Hopkins township	869	381	5.4	88.7	–	335	2.27	.45	80.6	1.5	39.1	23.0	14 000	123	–	2.2	7.1
Hughes township	543	241	5.5	86.3	.8	218	2.21	.43	68.3	3.2	29.4	23.9	14 100	131	–	–	8.0
Independence township	456	216	5.7	81.9	.9	197	2.06	.40	75.1	2.0	36.0	28.4	10 000–	107	–	1.3	12.5
Jackson township	977	370	5.5	73.5	.3	350	2.44	.49	78.6	1.7	30.6	20.9	29 400	167	–	.4	5.1
Jefferson township	836	251	5.9	86.9	–	223	2.37	.47	80.7	3.1	33.6	24.7	13 900	109	4.0	1.1	8.5
Lincoln township	481	231	5.4	87.4	.4	194	2.12	.44	66.5	2.6	41.2	22.7	12 700	104	–	3.0	1.5
Monroe township	638	289	5.7	85.1	–	254	2.17	.42	73.2	.4	31.9	26.4	10 000	125	–	3.1	5.6
Nodaway township	922	416	5.5	86.8	.5	379	2.06	.42	77.8	1.3	38.3	31.7	18 300	139	–	1.7	5.6
Polk township	13 175	4 722	5.2	65.1	9.4	4 402	2.10	.43	57.5	1.3	24.0	29.5	50 500	238	1.0	1.7	6.2
Union township	525	218	5.8	89.4	–	195	2.31	.44	76.9	1.0	25.6	18.5	16 800	142	–	1.3	6.3
Washington township	388	156	5.6	91.0	–	130	2.79	.50	78.5	3.1	27.7	16.9	10 000–	117	–	1.9	6.7
White Cloud township	512	216	5.9	86.6	–	188	2.34	.45	78.2	1.1	27.7	16.0	30 600	146	–	–	12.8
Oregon County	9 470	4 484	5.0	80.8	.4	3 851	2.17	.46	79.0	2.1	32.9	25.2	26 000	131	.2	1.8	8.6
Big Apple township	727	315	5.1	78.7	–	280	2.30	.48	82.5	2.5	31.8	20.4	15 000	125	–	1.7	–
Billmore township	109	45	5.3	84.4	–	41	2.46	.48	80.5	2.4	29.3	19.5	37 500	80–	–	5.7	–
Black Pond township	169	77	4.8	81.8	–	63	2.29	.53	87.3	4.8	25.4	17.5	15 000	138	–	–	27.3
Cedar Bluff township	84	55	4.9	87.3	–	36	2.19	.43	88.9	–	44.4	25.0	25 000	–	–	3.0	50.0
Couch township	398	196	5.1	81.6	.5	159	2.22	.46	89.3	3.8	32.1	20.1	17 500	150	–	4.1	10.5
Falling Spring township	59	26	5.0	84.6	–	21	2.42	.53	90.5	–	19.0	23.8	45 000	213	–	5.0	–
Goebel township	210	95	5.0	73.7	–	81	2.29	.50	82.7	4.9	24.7	19.8	25 000	90	–	–	–

TIPSII [UPF] GH129 CENSUS90 72583600 06/22/92 4:52 PM MACHINE: C DATA:CENSUS90*H1TIPSDA29. 06/18/92 13:30:56 TAPE: NONE FRAME: 316
TSF:CENSUS90*92. 06/18/92 13:31:35 UTF:CENSUS90*93. 06/18/92 13:31:35 META:CENSUS90*H1TABLES29. 06/18/92 13:47:14

Table 73. **Summary of General Housing Characteristics: 1990**—Con.

[For definitions of terms and meanings of symbols, see text]

County County Subdivision	All persons	All housing units: Total	All housing units: Median rooms	All housing units: Percent: 1 unit, detached or attached	All housing units: Percent: In buildings with 10 or more units	Occupied housing units: Total	Occupied housing units: Median persons in unit	Occupied housing units: Mean number of persons per room	Occupied housing units: Percent: Owner	Occupied housing units: Percent: With 1.01 or more persons per room	Occupied housing units: Percent: With householder 65 years and over	Occupied housing units: Percent: 1-person households	Occupied housing units: Specified owner, median value (dollars)	Occupied housing units: Specified renter: Median contract rent (dollars)	Occupied housing units: Specified renter: Percent with meals included in rent	Vacancy rate: Homeowner	Vacancy rate: Rental
Oregon County—Con.																	
Highland township	370	166	5.2	78.9	–	147	2.25	.48	80.3	2.7	23.8	19.7	17 500	122	–	1.7	6.5
Jeff township	288	139	5.0	80.6	–	114	2.25	.47	80.7	2.6	23.7	18.4	23 800	104	–	1.1	–
Jobe township	116	65	5.2	83.1	–	51	2.04	.41	88.2	3.9	31.4	21.6	47 500	138	–	–	14.3
Johnson township	241	123	4.9	81.3	–	97	2.24	.47	80.4	–	30.9	22.7	10 000–	80–	–	–	5.0
King township	91	55	4.7	80.0	–	41	2.02	.45	92.7	–	36.6	24.4	15 800	–	–	2.6	–
Moore township	387	174	4.8	76.4	–	149	2.28	.50	77.2	3.4	27.5	19.5	22 000	138	–	2.5	2.9
Myrtle township	404	191	5.1	86.9	–	158	2.35	.47	84.2	1.3	31.0	18.4	19 200	113	–	3.6	10.7
Ozark township	91	48	4.4	45.8	–	32	2.60	.59	75.0	9.4	15.6	18.8	20 000	80–	–	4.0	–
Piney township	1 977	904	5.0	81.3	–	802	2.20	.47	78.6	2.2	32.2	26.9	24 200	122	–	.3	6.5
Thayer township	3 473	1 679	5.1	81.1	1.0	1 467	2.04	.43	75.1	1.4	37.4	29.7	29 900	139	.4	2.4	11.2
Woodside township	276	131	5.0	88.5	–	112	2.21	.47	78.6	.9	31.3	21.4	24 200	80–	–	1.1	4.0
Osage County	12 018	5 414	5.3	79.8	.1	4 262	2.41	.49	82.9	2.1	28.6	22.3	43 700	161	.4	1.8	9.1
Benton township	1 197	640	5.3	86.1	–	451	2.23	.46	84.0	1.8	37.7	24.8	24 300	123	–	3.6	8.9
Crawford township	3 452	1 558	5.1	76.3	.1	1 287	2.31	.48	74.7	1.9	28.8	23.6	45 000	173	.7	1.8	10.2
Jackson township	1 235	515	5.7	84.7	.4	412	2.53	.50	91.3	1.9	29.6	19.9	36 800	213	–	1.1	2.7
Jefferson township	1 034	660	4.8	80.8	–	400	2.31	.47	85.8	2.3	30.0	21.5	38 300	138	–	2.6	–
Linn township	2 122	855	5.5	76.6	.1	689	2.67	.50	87.4	2.2	24.5	20.9	48 400	167	–	1.8	13.0
Washington township	2 978	1 186	5.6	80.7	.1	1 023	2.56	.50	85.2	2.4	26.0	21.7	47 900	141	–	1.1	9.0
Ozark County	8 598	4 451	4.8	73.6	.1	3 486	2.14	.46	82.0	3.1	33.6	22.9	36 500	149	.6	2.7	8.1
Barren Fork township	455	203	5.1	82.3	–	175	2.23	.49	85.1	5.7	22.3	20.6	24 500	146	9.1	3.2	7.1
Bayou township	1 455	736	4.6	61.4	–	573	2.21	.51	84.3	4.7	35.8	21.3	27 800	135	–	2.6	7.2
Big Creek township	855	588	4.5	70.7	–	383	2.02	.44	83.8	2.3	40.7	24.0	43 100	183	–	3.0	7.5
Bridges township	1 918	884	5.0	75.0	.6	776	2.09	.44	72.8	2.1	33.8	28.4	35 900	146	–	1.4	6.2
Dawt township	263	157	4.8	73.9	–	117	2.05	.44	90.6	2.6	32.5	25.6	40 600	190	–	1.9	–
Jackson township	198	107	4.7	83.2	–	84	2.17	.46	83.3	1.2	33.3	21.4	40 000	138	–	1.4	22.2
Jasper township	571	325	4.9	76.3	–	234	2.14	.46	87.6	5.1	35.5	19.7	46 500	156	5.9	6.4	31.0
Lick Creek township	386	192	5.0	72.4	–	159	2.18	.47	86.2	2.5	23.9	22.0	49 200	163	–	–	8.3
Longrun township	99	54	4.3	81.5	–	44	2.04	.49	86.4	6.8	27.3	18.2	52 500	80–	–	–	14.3
Noble township	318	141	5.1	85.8	–	119	2.34	.50	84.0	3.4	24.4	21.8	20 000	90	–	2.0	5.0
Nottinghill township	142	67	5.2	89.6	–	59	2.09	.42	88.1	–	33.9	22.0	22 500	–	–	–	12.5
Pine Creek township	371	187	5.3	74.3	–	144	2.24	.47	84.7	2.8	36.1	18.8	29 500	163	–	3.9	15.4
Pontiac township	243	204	4.4	66.2	–	114	1.96	.42	88.6	1.8	45.6	24.6	48 800	156	–	6.5	–
Richland township	763	355	5.2	80.6	–	291	2.28	.47	79.0	2.7	29.9	19.2	30 500	133	–	3.8	1.6
Spring Creek township	86	44	4.9	90.9	–	37	2.13	.43	78.4	–	35.1	24.3	57 500	138	–	–	–
Thornfield township	475	207	5.2	77.8	–	177	2.25	.48	85.3	2.8	32.2	18.6	26 500	163	–	1.3	–
Pemiscot County	21 921	8 806	4.9	77.3	1.6	8 210	2.26	.51	56.9	5.5	31.1	27.6	28 800	121	.3	1.4	6.4
Braggadocio township	980	365	5.4	83.0	–	345	2.41	.49	67.8	5.2	30.1	19.7	24 400	120	–	1.3	6.7
Butler township	248	106	5.0	84.0	–	94	2.50	.51	58.5	1.1	24.5	18.1	30 700	138	–	–	15.2
Concord township	401	152	5.2	78.3	–	142	2.68	.52	78.2	2.1	24.6	12.0	33 300	169	–	.9	11.4
Cooter township	3 353	1 359	4.8	81.9	.7	1 272	2.25	.51	56.1	5.3	30.3	27.6	28 200	135	.2	2.3	5.3
Godair township	369	145	5.2	78.6	–	123	2.61	.56	51.2	5.7	21.1	16.3	32 500	117	–	4.5	–
Hayti township	4 672	1 893	4.6	72.7	.8	1 769	2.16	.54	52.6	7.1	32.2	31.4	22 900	108	.8	.6	5.7
Holland township	613	261	4.9	75.5	–	236	2.28	.50	61.9	3.8	34.3	26.3	23 400	145	–	2.7	11.8
Little Prairie township	8 376	3 311	5.0	75.6	3.5	3 124	2.25	.50	54.7	5.5	30.7	29.1	33 900	126	–	1.2	7.2
Little River township	1 095	475	5.0	78.9	.4	424	2.22	.50	60.8	5.9	36.3	30.2	16 000	84	1.1	.8	5.7
Pascola township	711	301	5.1	86.0	–	271	2.29	.49	64.6	3.3	33.2	24.4	22 900	111	–	3.8	2.0
Pemiscot township	459	179	5.3	82.7	–	167	2.46	.50	58.1	4.8	32.3	16.2	29 300	133	–	1.0	5.4
Virginia township	644	259	5.3	82.6	.4	243	2.36	.48	74.1	2.1	29.6	19.8	31 400	125	–	.6	6.0
Perry County	16 648	6 867	5.3	80.2	.8	6 111	2.32	.48	81.1	2.0	30.1	23.5	43 500	188	.3	.9	7.2
Bois Brule township	612	265	5.6	89.1	–	220	2.47	.48	78.2	1.8	24.1	21.4	44 200	167	–	.6	–
Brazeau township	1 129	483	5.8	86.5	–	431	2.31	.44	86.8	1.4	37.4	21.3	38 200	125	–	–	6.6
Central township	9 318	3 743	5.2	78.0	1.5	3 520	2.23	.46	76.8	1.6	31.8	27.5	43 700	194	.4	.9	8.6
Cinque Hommes township	1 137	435	5.4	80.5	–	390	2.53	.52	89.5	2.6	26.9	19.2	46 700	191	–	.3	4.7
St. Marys township	1 326	765	4.7	76.6	–	481	2.32	.53	89.4	4.0	21.6	17.9	42 500	167	–	3.4	1.9
Salem township	694	254	5.9	87.8	–	236	2.68	.49	84.3	.8	25.4	14.0	37 300	138	–	.5	2.6
Saline township	1 383	509	5.4	80.4	–	468	2.69	.53	87.0	3.0	26.5	16.5	48 400	152	–	.2	3.2
Union township	1 049	413	5.8	88.4	–	365	2.41	.49	88.5	2.7	31.2	16.7	41 700	137	–	.3	6.7
Pettis County	35 437	15 443	5.3	79.5	2.7	14 056	2.20	.45	74.5	1.8	27.9	25.9	40 100	220	.6	2.7	10.2
Blackwater township	353	140	5.6	87.1	–	122	2.55	.50	86.1	2.5	18.0	13.1	47 500	95	–	1.9	5.6
Bowling Green township	805	281	5.7	87.2	–	267	2.66	.49	87.3	3.4	18.4	13.1	54 200	163	–	.9	–
Cedar township	707	276	5.5	79.3	–	245	2.25	.42	80.4	.4	25.3	17.6	51 700	238	–	2.5	11.1
Dresden township	610	249	5.4	79.9	–	229	2.39	.46	80.8	2.6	22.3	17.5	40 600	196	4.8	2.1	15.4
Elk Fork township	332	138	5.4	82.6	–	126	2.38	.46	88.9	.8	15.9	15.9	45 000	313	–	1.8	6.7
Flat Creek township	1 418	541	5.9	82.6	–	502	2.52	.46	86.5	1.0	16.5	14.9	61 100	220	–	2.3	10.5
Green Ridge township	957	369	5.5	89.2	–	353	2.39	.48	79.9	2.0	28.3	21.0	32 500	169	–	1.4	5.3
Heaths Creek township	461	173	5.6	86.7	–	147	2.64	.54	83.7	6.8	30.6	12.9	46 900	156	–	.8	17.2
Houstonia township	534	204	5.4	82.8	–	189	2.38	.48	85.2	4.8	33.9	17.5	21 400	117	–	.6	6.7
Hughesville township	502	179	5.8	89.4	–	168	2.69	.49	78.0	3.0	20.8	12.5	38 300	213	–	2.2	–
Lake Creek township	408	156	5.9	85.9	–	141	2.52	.49	88.7	2.1	13.5	12.8	50 000	163	–	1.6	5.9
La Monte township	1 384	577	5.2	74.7	–	516	2.41	.50	70.7	2.5	23.6	21.9	36 400	186	–	3.2	13.7
Longwood township	414	156	5.5	85.9	–	138	2.48	.52	80.4	3.6	23.9	11.6	28 800	167	–	–	–
Prairie township	1 143	410	6.9	96.6	–	388	2.72	.41	90.5	.8	17.5	9.3	113 500	237	–	2.5	5.1
Sedalia township	22 297	10 356	5.1	77.0	3.7	9 380	2.07	.44	70.0	1.7	30.7	30.4	38 800	223	.6	3.0	10.6
Smithton township	2 474	997	5.5	86.3	2.9	927	2.39	.46	85.7	1.0	24.6	21.6	41 600	260	2.0	3.6	7.0
Washington township	638	241	5.5	79.7	–	218	2.53	.50	88.1	3.7	18.8	13.8	43 000	187	–	.5	7.1
Phelps County	35 248	14 715	5.0	68.9	5.0	13 277	2.19	.46	65.6	2.5	23.1	26.1	47 200	213	.2	2.5	11.3
Arlington township	2 385	1 049	4.9	75.5	–	925	2.28	.50	75.0	2.5	24.5	23.7	32 700	163	.6	2.5	15.1
Cold Spring township	1 787	704	5.4	68.3	–	645	2.53	.49	86.2	2.8	20.0	17.1	45 700	167	–	3.5	10.1
Dawson township	518	276	5.0	74.6	–	210	2.22	.48	90.5	2.9	29.0	21.9	38 300	163	–	1.0	9.1
Dillon township	6 453	2 509	5.7	78.0	.7	2 351	2.38	.44	79.3	1.7	18.3	18.4	60 900	326	–	2.1	7.6
Liberty township	293	142	4.8	66.9	–	123	2.17	.46	74.8	.8	26.0	26.0	30 000	142	–	1.1	6.1
Meramec township	671	309	5.1	77.7	–	251	2.28	.49	83.3	4.0	26.3	19.1	36 300	169	–	1.9	16.0
Miller township	2 428	1 101	4.8	58.9	–	950	2.30	.48	69.9	2.3	16.9	20.0	47 600	212	–	2.1	16.6
Rolla township	14 625	6 076	4.7	61.6	11.8	5 496	2.04	.46	50.9	2.8	21.7	31.8	47 400	217	.2	2.5	12.1
St. James township	4 416	1 830	5.1	78.5	.3	1 707	2.08	.45	66.3	2.4	35.8	29.5	41 200	186	.6	2.5	6.5
Spring Creek township	1 672	719	5.1	75.2	–	619	2.39	.50	83.8	2.7	24.7	20.5	30 500	156	–	4.4	9.1

TIPSII [UPF] GH129 CENSUS90 72583600 06/22/92 4:52 PM MACHINE: C DATA:CENSUS90*H1TIPSDA29. 06/18/92 13:30:56 TAPE: NONE FRAME: 317
TSF:CENSUS90*92. 06/18/92 13:31:35 UTF:CENSUS90*93. 06/18/92 13:31:35 META:CENSUS90*H1TABLES29. 06/18/92 13:47:14

Table 73. **Summary of General Housing Characteristics: 1990**—Con.

[For definitions of terms and meanings of symbols, see text]

County County Subdivision	All persons	All housing units: Total	All housing units: Median rooms	All housing units: Percent: 1 unit, detached or attached	All housing units: Percent: In buildings with 10 or more units	Occupied housing units: Total	Occupied housing units: Median persons in unit	Occupied housing units: Mean number of persons per room	Occupied housing units: Percent: Owner	Occupied housing units: Percent: With 1.01 or more persons per room	Occupied housing units: Percent: With householder 65 years and over	Occupied housing units: Percent: 1-person households	Occupied housing units: Specified owner, median value (dollars)	Occupied housing units: Specified renter: Median contract rent (dollars)	Occupied housing units: Specified renter: Percent with meals included in rent	Vacancy rate: Homeowner	Vacancy rate: Rental
Pike County	15 969	7 128	5.1	76.4	2.5	6 083	2.22	.47	74.7	2.9	29.4	25.7	32 600	165	.4	2.8	8.7
Ashley township	567	210	5.4	78.6	–	187	2.51	.53	81.3	5.3	29.4	20.9	40 800	156	–	1.3	14.6
Buffalo township	5 676	2 517	5.1	74.4	2.5	2 226	2.16	.46	72.7	3.4	30.1	27.2	33 600	169	–	1.8	6.6
Calumet township	1 418	853	4.8	80.1	3.8	589	2.14	.45	73.0	1.9	33.3	28.9	30 900	148	1.1	4.7	8.6
Cuivre township	4 694	1 985	5.1	74.6	4.3	1 771	2.20	.47	71.5	2.3	29.3	27.3	34 000	164	.5	2.7	11.4
Hartford township	489	221	5.2	81.0	–	186	2.24	.48	87.1	2.2	31.7	22.6	38 100	188	–	1.2	7.7
Indian township	619	224	5.3	82.6	–	189	2.67	.57	84.7	6.9	22.2	13.8	35 000	138	–	6.4	3.3
Peno township	836	393	5.0	74.3	.3	324	2.29	.48	80.2	2.8	28.1	24.4	19 300	150	2.9	4.1	12.3
Prairieville township	688	326	5.2	80.1	–	275	2.24	.45	83.3	.7	30.9	25.8	35 900	210	–	3.4	4.2
Salt River township	163	74	4.8	82.4	–	60	2.44	.53	70.0	–	21.7	25.0	10 000–	80–	20.0	8.7	10.0
Spencer township	819	325	5.2	83.4	–	276	2.57	.53	80.4	4.0	22.1	12.3	13 900	125	–	2.6	3.6
Platte County	57 867	24 362	5.6	67.8	13.0	22 142	2.32	.44	65.1	1.6	13.2	22.9	80 100	369	1.4	2.0	15.7
Carroll township	7 144	2 731	6.1	79.8	4.9	2 566	2.44	.43	74.7	1.2	16.4	19.1	89 800	347	–	1.2	13.2
Fair township	760	297	5.8	89.6	.7	282	2.40	.45	78.4	.4	16.7	17.7	66 800	289	–	1.3	–
Fox township	9 553	3 986	5.8	77.2	15.8	3 707	2.32	.43	71.9	1.2	14.3	23.0	74 400	405	1.8	2.1	14.5
Green township	1 937	787	5.8	85.9	.1	724	2.40	.45	82.3	.7	25.3	19.8	54 900	207	–	2.1	14.1
Kickapoo township	4 514	1 532	6.8	98.0	–	1 499	2.86	.43	90.9	.5	8.8	9.7	84 700	504	–	1.2	4.2
Lee township	563	217	5.7	94.0	–	202	2.50	.47	86.1	4.5	20.3	13.4	56 900	206	–	1.7	9.7
Marshall township	1 046	470	5.0	77.4	.2	391	2.36	.48	74.9	3.6	19.7	16.9	42 100	223	–	2.3	4.9
May township	11 221	5 772	4.9	45.7	22.4	4 892	2.02	.42	46.6	1.4	8.9	31.7	93 400	421	3.3	3.3	21.5
Pawnee township	5 679	2 299	5.9	68.9	22.8	2 113	2.41	.44	68.5	2.0	13.6	18.9	88 000	350	–	1.7	16.7
Pettis township	4 728	2 042	4.6	46.7	21.7	1 877	2.16	.48	46.4	2.8	10.0	30.0	65 700	297	–	1.2	10.3
Preston township	1 427	549	5.6	88.7	–	519	2.45	.48	80.5	1.9	21.6	18.7	50 700	209	–	1.9	–
Sioux township	6 617	2 599	5.8	64.8	5.5	2 365	2.45	.44	61.1	2.0	9.6	19.4	83 100	349	–	2.8	14.1
Waldron township	484	170	6.2	94.1	–	163	2.77	.45	82.8	1.2	14.1	13.5	74 600	288	–	.7	12.5
Weston township	2 194	911	5.7	81.4	1.0	842	2.31	.45	68.9	1.2	24.9	23.0	64 100	263	–	2.0	5.4
Polk County	21 826	8 979	5.1	73.8	1.8	8 031	2.24	.47	73.5	3.0	29.4	22.9	39 600	183	.1	2.1	6.6
Campbell township	369	152	4.9	72.4	–	132	2.35	.55	84.8	5.3	23.5	18.9	21 000	106	–	.9	4.8
Cliquot township	386	152	5.4	73.0	–	137	2.42	.50	87.6	5.8	19.0	11.7	40 000	163	–	.8	10.5
East Looney township	920	363	5.3	75.5	–	335	2.32	.49	79.7	3.9	19.4	17.6	39 200	192	–	1.8	4.2
East Madison township	474	183	5.1	82.5	–	164	2.45	.54	75.0	7.3	30.5	16.5	20 000	144	–	1.6	8.9
Flemington township	242	133	4.9	77.4	–	106	2.04	.43	82.1	.9	36.8	21.7	15 300	121	–	4.4	9.5
Jackson township	763	328	5.1	75.9	–	288	2.36	.49	81.6	2.8	24.0	18.1	35 000	154	–	.8	5.4
Jefferson township	400	304	4.5	62.5	–	164	2.15	.48	89.6	3.0	36.0	15.9	35 000	237	–	3.3	5.6
Johnson township	1 541	691	4.9	73.1	.9	615	1.99	.45	73.7	2.6	42.8	32.5	26 900	124	–	2.8	5.3
McKinley township	485	214	5.1	78.5	.5	180	2.39	.47	81.7	2.2	27.2	18.3	35 000	156	–	1.3	10.8
Mooney township	2 079	839	5.2	71.8	.4	764	2.41	.50	81.9	3.0	21.6	17.9	39 100	158	–	1.9	6.1
North Benton township	427	179	5.1	74.9	–	163	2.32	.48	77.3	3.7	29.4	19.6	30 600	175	–	2.3	5.1
Northeast Marion township	2 692	1 143	5.2	74.5	5.8	1 065	2.15	.44	68.1	1.5	35.0	28.5	44 100	167	–	2.0	4.2
North Green township	240	108	5.1	72.2	–	86	2.32	.50	87.2	5.8	29.1	18.6	25 000	117	–	1.3	15.4
Northwest Marion township	1 875	823	5.2	76.3	.1	766	2.07	.43	70.6	2.1	36.9	28.3	45 100	177	–	2.0	7.8
South Benton township	843	301	5.7	77.1	–	273	2.57	.52	83.9	8.1	20.1	16.5	29 300	194	–	1.7	4.3
Southeast Marion township	2 737	1 054	4.8	63.3	4.4	973	2.06	.47	52.5	3.2	29.8	29.5	41 100	205	.5	2.9	6.5
South Green township	379	147	5.5	79.6	–	131	2.44	.52	84.0	2.3	25.2	10.7	24 200	156	–	2.7	12.5
Southwest Marion township	2 972	1 007	5.4	80.8	3.6	941	2.37	.47	71.0	2.0	25.6	18.1	51 400	218	–	2.8	6.2
Union township	405	191	5.1	77.0	–	151	2.36	.47	89.4	4.0	23.8	12.6	37 500	188	–	1.5	5.9
West Looney township	689	274	5.3	71.9	1.5	246	2.49	.50	76.4	3.3	26.8	21.1	34 400	152	–	.5	19.4
West Madison township	513	239	4.9	77.8	–	211	2.06	.48	77.3	3.8	34.1	31.3	24 600	150	–	4.1	5.9
Wishart township	395	154	5.1	72.7	–	140	2.60	.51	83.6	3.6	16.4	12.9	22 900	175	–	.8	8.0
Pulaski County	41 307	13 838	5.1	63.9	1.9	12 397	2.63	.53	55.6	4.0	15.1	18.0	51 200	274	.2	2.9	8.7
Cullen township	27 761	8 175	5.1	57.5	2.7	7 358	2.83	.56	44.5	4.7	9.3	15.3	63 800	318	.2	3.1	9.2
Liberty township	4 413	1 887	5.1	70.0	.3	1 683	2.27	.48	75.0	3.7	25.2	24.2	38 800	144	.3	2.4	7.9
Piney township	1 660	503	5.2	65.8	–	470	3.68	.66	18.5	4.0	4.0	6.4	35 800	432	–	2.2	2.5
Roubidoux township	188	74	5.1	47.3	–	72	2.30	.47	83.3	4.2	18.1	22.2	62 500	175	–	–	7.7
Tavern township	2 954	1 316	5.1	75.2	1.2	1 169	2.23	.47	79.7	2.6	26.7	23.7	39 900	162	–	2.8	12.9
Union township	4 331	1 883	5.1	77.9	1.0	1 645	2.34	.48	77.4	2.1	25.3	23.2	42 700	166	.3	3.0	7.2
Putnam County	5 079	2 590	5.2	80.5	.2	2 166	2.02	.42	77.0	1.3	38.8	30.3	21 300	134	.9	2.3	7.8
Elm township	605	335	4.7	78.2	–	262	2.02	.45	79.8	1.9	34.7	27.9	10 700	117	–	4.1	3.6
Grant township	309	137	4.9	70.8	–	116	2.36	.51	89.7	2.6	29.3	23.3	10 000	80	–	2.8	–
Jackson township	176	69	5.9	87.0	–	64	2.23	.45	84.4	1.6	31.3	20.3	10 000	–	–	–	9.1
Liberty township	239	118	4.9	75.4	–	100	2.11	.46	84.0	1.0	26.0	27.0	17 500	131	–	1.2	5.9
Lincoln township	250	113	5.4	84.1	–	92	2.41	.46	88.0	1.1	28.3	17.4	22 500	80–	–	2.4	8.3
Medicine township	209	105	5.7	94.3	–	88	2.10	.40	75.0	2.3	42.0	26.1	10 400	80	–	1.5	4.3
Richland township	249	107	5.1	86.9	–	93	2.38	.48	88.2	2.2	20.4	16.1	30 000	108	–	3.5	–
Sherman township	99	51	5.5	84.3	–	37	2.45	.45	73.0	5.4	32.4	21.6	13 300	263	–	6.9	9.1
Union township	2 053	1 122	5.1	77.5	.5	956	1.81	.39	70.1	.4	47.8	38.6	24 900	139	1.2	1.8	9.8
Wilson township	606	288	5.4	86.1	–	254	2.13	.42	82.3	2.0	34.3	25.2	24 000	155	–	2.8	4.3
York township	284	145	5.9	90.3	–	104	2.44	.45	77.9	1.9	30.8	21.2	10 000–	80–	–	1.2	8.0
Ralls County	8 476	3 766	5.2	76.4	1.6	3 226	2.29	.47	80.3	2.0	29.2	21.5	37 900	170	.6	2.5	10.6
Center township	971	477	4.9	69.6	2.3	402	2.12	.46	75.9	1.7	33.6	25.6	33 700	147	3.2	1.9	5.8
Clay township	1 873	718	5.4	78.4	–	691	2.39	.48	84.4	2.2	22.9	17.1	46 000	221	–	1.0	1.8
Jasper township	592	258	5.5	82.2	–	217	2.39	.46	75.6	.9	26.3	16.1	31 300	120	–	1.8	7.0
Saline township	517	333	4.5	59.5	14.4	186	2.36	.47	77.4	3.2	25.3	22.6	41 300	188	–	14.3	40.0
Salt River township	1 213	609	5.1	84.2	.2	480	2.10	.45	76.0	2.1	39.4	27.1	32 000	147	–	3.9	12.2
Saverton township	1 654	631	5.4	81.9	–	588	2.45	.49	87.9	2.2	25.5	16.8	44 300	165	–	1.7	5.3
Spencer township	1 656	740	5.1	73.4	–	662	2.24	.47	77.5	1.5	31.3	24.9	34 000	175	–	.8	9.1
Randolph County	24 370	10 131	5.1	74.6	2.1	8 943	2.20	.46	73.0	2.0	29.5	26.9	33 200	182	–	2.9	13.3
Cairo township	1 089	523	5.0	77.6	–	402	2.37	.49	79.6	2.7	26.6	20.6	37 300	138	–	1.5	2.4
Chariton township	286	133	5.2	76.7	–	103	2.36	.48	75.7	2.9	26.2	17.5	47 500	213	–	2.5	7.4
Clifton township	236	114	5.4	87.7	–	99	2.14	.43	83.8	2.0	35.4	27.3	18 800	113	–	2.4	23.8
Jackson township	306	154	5.1	70.8	–	123	2.18	.45	89.4	1.6	34.1	22.8	28 400	175	–	2.7	13.3
Moniteau township	962	436	4.8	76.4	–	375	2.23	.52	80.3	3.2	34.9	26.1	13 400	155	–	4.1	15.9
North Sugar Creek township	6 947	3 311	4.8	69.4	4.8	2 893	1.99	.46	59.5	2.3	34.8	35.4	24 700	169	–	3.7	12.9
Prairie township	3 468	796	5.3	72.6	–	731	2.43	.49	85.4	2.2	22.7	17.8	37 900	213	–	2.2	8.5
Salt River township	221	107	5.2	73.8	–	85	2.33	.47	85.9	–	21.2	17.6	35 000	90	–	–	7.7
Salt Springs township	2 639	1 116	5.1	68.3	2.3	964	2.40	.50	81.6	2.5	26.5	21.4	33 100	174	–	3.0	30.6
Silver Creek township	279	124	5.4	75.8	–	108	2.29	.44	76.9	1.9	31.5	18.5	22 500	80–	–	3.5	10.7
South Sugar Creek township	7 135	2 997	5.5	83.8	1.1	2 759	2.22	.43	76.6	1.2	27.2	25.4	43 300	212	.2	2.6	10.4
Union township	802	320	5.1	59.1	–	301	2.33	.48	79.1	3.3	21.3	19.6	46 400	200	–	1.2	7.4

TIPSII [UPF] GH129 CENSUS90 72583600 06/22/92 4:52 PM MACHINE: C DATA:CENSUS90*H1TIPSDA29. 06/18/92 13:30:56 TAPE: NONE FRAME: 318
TSF:CENSUS90*92. 06/18/92 13:31:35 UTF:CENSUS90*93. 06/18/92 13:31:35 META:CENSUS90*H1TABLES29. 06/18/92 13:47:14

Table 73. **Summary of General Housing Characteristics: 1990**—Con.

[For definitions of terms and meanings of symbols, see text]

County County Subdivision	All persons	All housing units: Total	All housing units: Median rooms	All housing units: Percent: 1 unit, detached or attached	All housing units: Percent: In buildings with 10 or more units	Occupied housing units: Total	Occupied housing units: Median persons in unit	Occupied housing units: Mean number of persons per room	Occupied housing units: Percent: Owner	Occupied housing units: Percent: With 1.01 or more persons per room	Occupied housing units: Percent: With householder 65 years and over	Occupied housing units: Percent: 1-person households	Occupied housing units: Specified owner, median value (dollars)	Occupied housing units: Specified renter: Median contract rent (dollars)	Occupied housing units: Specified renter: Percent with meals included in rent	Vacancy rate: Homeowner	Vacancy rate: Rental
Ray County	21 971	8 611	5.4	83.1	.2	8 020	2.40	.48	79.0	2.0	23.9	20.4	46 400	226	.2	1.8	9.3
Camden township	618	257	5.3	87.2	–	243	2.20	.47	84.4	2.5	26.7	28.0	27 500	169	–	1.4	5.0
Crooked River township	1 092	483	5.5	90.9	–	433	2.22	.44	76.9	2.3	32.3	25.4	27 300	197	–	1.8	22.5
Fishing River township	4 872	1 711	5.8	78.8	–	1 627	2.75	.50	90.7	2.5	13.6	11.5	61 500	257	–	1.3	12.7
Grape Grove township	927	395	5.5	86.3	–	335	2.37	.47	79.7	1.5	26.3	14.6	34 600	138	7.1	.7	1.4
Knoxville township	571	262	5.5	88.2	–	219	2.30	.46	88.1	1.4	22.4	17.4	47 500	163	–	2.5	10.3
Orrick township	1 425	561	5.5	82.4	.5	529	2.39	.48	80.0	1.3	26.3	20.4	38 400	200	–	1.9	7.0
Polk township	3 792	1 324	5.5	85.3	.1	1 268	2.73	.51	80.6	2.1	19.6	15.9	51 100	218	.5	1.7	6.1
Richmond township	8 674	3 618	5.2	82.4	.4	3 366	2.23	.46	71.8	1.8	28.6	26.1	41 300	230	–	2.3	8.8
Reynolds County	6 661	3 537	4.9	76.6	.1	2 542	2.28	.49	76.5	3.1	28.5	21.0	29 300	148	.5	2.0	7.0
Black River township	648	285	5.2	83.9	–	227	2.36	.49	87.2	1.3	22.0	15.9	35 300	138	–	1.5	–
Carroll township	1 366	646	4.9	72.1	.3	524	2.33	.51	74.2	4.0	28.1	21.0	24 700	133	–	2.5	10.6
Jackson township	448	166	5.0	68.7	–	146	2.96	.59	76.0	6.2	17.8	15.1	17 500	154	–	3.5	–
Lesterville township	733	459	4.9	82.4	–	289	2.22	.46	81.3	2.1	30.1	20.1	30 000	170	–	2.9	18.2
Logan township	2 731	1 222	5.1	78.2	.2	1 059	2.23	.48	72.0	2.4	30.2	24.1	28 800	152	.5	1.2	4.2
Webb township	735	759	4.4	73.4	–	297	2.17	.48	84.2	4.7	31.6	17.8	35 200	150	4.2	2.3	7.8
Ripley County	12 303	5 597	5.0	75.1	.5	4 788	2.22	.49	75.7	3.2	31.8	24.7	29 200	143	.8	2.2	8.4
Current River township	156	82	5.0	75.6	–	64	2.13	.45	82.8	3.1	37.5	18.8	24 200	125	–	5.4	8.3
Doniphan township	4 874	2 244	5.0	77.0	1.2	1 968	2.12	.46	70.1	2.4	36.1	28.6	33 200	151	.4	2.6	10.6
Flatwoods township	469	180	5.3	72.2	–	163	2.38	.51	82.8	4.3	29.4	17.2	39 200	133	–	.7	6.7
Gatewood township	342	148	5.1	79.1	–	128	2.25	.51	83.6	3.1	26.6	19.5	32 500	113	–	.9	–
Harris township	663	282	5.0	72.7	–	240	2.40	.52	78.8	4.2	24.6	20.8	31 100	147	–	1.0	7.3
Johnson township	376	159	4.9	71.7	–	131	2.55	.55	85.5	3.1	23.7	11.5	26 700	169	–	.9	–
Jordan township	827	400	4.9	67.5	–	314	2.25	.51	82.5	5.1	26.1	22.9	20 900	141	6.9	–	–
Kelley township	57	51	4.6	80.4	–	23	2.21	.44	91.3	–	43.5	13.0	27 500	–	–	4.5	–
Pine township	216	129	4.3	69.8	–	93	2.12	.51	75.3	4.3	26.9	30.1	12 500	113	–	1.4	–
Poynor township	258	125	5.1	76.8	–	101	2.19	.48	81.2	5.9	28.7	19.8	19 200	163	–	3.5	20.8
Shirley township	617	263	4.7	70.3	–	211	2.62	.59	77.3	7.1	19.9	18.0	24 700	135	3.7	4.7	9.4
Thomas township	1 003	469	4.8	77.8	.2	428	2.08	.47	71.5	1.9	37.9	30.6	20 400	124	–	.6	3.9
Union township	375	142	5.1	78.9	–	126	2.44	.55	80.2	6.3	27.8	15.1	29 200	150	–	1.0	3.8
Varner township	596	269	5.0	79.9	–	237	2.21	.48	81.9	1.3	30.0	20.7	28 300	118	–	3.0	17.3
Washington township	829	331	5.1	74.0	–	312	2.28	.50	84.0	2.9	28.5	21.2	26 000	145	–	1.9	2.0
West Doniphan township	645	323	4.9	70.6	–	249	2.35	.51	75.9	3.2	28.5	26.1	24 100	154	2.4	5.5	6.3
St. Charles County	212 907	79 113	5.5	73.3	9.5	74 331	2.60	.49	76.4	1.7	11.9	18.0	82 400	396	.3	2.0	9.5
Blanchette township	11 368	4 432	5.6	74.2	10.2	4 237	2.33	.45	79.1	1.5	24.0	20.5	79 000	348	.5	.7	11.3
Boone township	14 752	5 195	6.1	87.6	3.4	4 882	2.85	.48	86.5	1.6	12.1	12.2	104 500	319	–	3.0	9.1
Cottleville township	25 290	8 328	5.9	81.1	.6	8 029	3.07	.51	90.4	1.7	6.9	10.9	84 000	442	.1	2.4	5.6
Dardenne township	18 198	6 779	5.6	72.8	9.3	6 346	2.67	.47	79.9	1.8	8.1	15.0	92 200	415	.2	3.2	10.0
Friedens township	17 131	7 471	4.9	45.8	31.7	7 012	2.17	.47	54.2	1.2	9.7	26.5	84 300	458	.9	1.7	8.8
Frontier township	10 693	5 071	4.4	51.6	15.4	4 522	1.95	.48	47.6	2.3	22.2	36.7	60 000	294	.3	2.4	14.5
Harvester township	16 991	6 014	6.1	84.4	9.4	5 707	2.79	.46	85.8	1.1	8.7	14.2	88 100	481	–	2.8	12.2
Lindenwood township	9 062	3 353	5.5	66.4	10.1	3 225	2.39	.46	76.4	1.1	16.5	19.1	80 600	318	.1	1.0	8.8
O'Fallon township	11 918	4 237	5.4	81.9	7.7	4 026	2.69	.51	75.1	1.9	15.5	15.5	69 300	372	.2	1.7	9.7
Rivers township	7 298	3 508	4.8	72.0	.2	2 689	2.39	.51	77.5	3.6	19.0	20.8	54 500	311	–	1.0	10.8
St. Peters township	24 217	8 097	6.0	82.0	5.7	7 850	3.01	.50	82.6	1.3	8.2	13.1	82 900	436	.1	1.5	6.1
Spencer Creek township	24 515	8 202	6.2	88.2	4.5	7 992	2.96	.48	86.0	.9	7.2	13.4	85 900	430	.2	1.8	3.7
Wentzville township	9 878	3 638	5.2	73.8	1.1	3 334	2.64	.53	71.0	3.8	17.8	18.4	77 800	272	.6	1.7	10.0
Zumbehl township	11 596	4 788	4.9	54.1	19.3	4 480	2.28	.49	61.0	1.6	10.7	27.2	70 900	402	.1	1.1	8.7
St. Clair County	8 457	4 645	4.8	73.8	.5	3 499	2.07	.45	75.2	2.1	36.9	28.2	28 400	139	–	3.7	9.5
Appleton township	1 584	743	5.3	78.2	2.0	666	1.95	.42	69.5	1.1	41.9	34.8	26 500	131	–	2.3	7.7
Butler township	1 345	730	4.7	71.4	.8	547	2.04	.45	73.7	1.5	40.8	30.5	26 300	167	–	4.7	7.7
Center township	203	102	4.9	78.4	–	77	2.44	.50	80.5	1.3	22.1	19.5	27 500	80–	–	–	6.3
Chalk Level township	150	73	5.4	76.7	–	58	2.24	.44	82.8	–	34.5	20.7	27 500	102	–	–	–
Collins township	604	291	5.0	82.8	–	236	2.19	.48	78.8	3.0	34.3	21.2	19 300	138	–	3.6	7.4
Dallas township	326	173	5.0	77.5	–	129	2.18	.47	78.3	4.7	27.9	19.4	20 000	138	–	1.9	3.4
Doyal township	496	243	5.0	77.0	–	203	2.11	.45	84.7	3.0	36.0	25.6	37 500	150	–	2.3	3.1
Jackson township	260	288	4.2	48.3	–	114	2.02	.43	83.3	.9	30.7	26.3	47 500	117	–	6.9	–
Monegaw township	285	132	5.4	86.4	–	106	2.35	.47	68.9	.9	25.5	17.9	52 500	163	–	2.7	13.2
Osage township	204	122	4.5	64.8	–	80	2.23	.49	80.0	3.8	30.0	20.0	18 300	138	–	3.0	11.1
Osceola township	1 429	874	4.7	69.3	.1	650	1.86	.41	69.1	1.8	41.8	36.6	32 600	127	–	5.3	14.8
Polk township	179	106	4.8	65.1	–	76	2.10	.45	85.5	1.3	25.0	22.4	62 500	144	–	4.4	8.3
Roscoe township	503	309	4.5	79.3	–	211	2.12	.48	82.0	5.2	35.1	22.3	25 700	120	–	7.0	7.3
Speedwell township	437	217	5.0	77.9	–	177	2.19	.47	80.2	2.8	32.8	19.8	36 300	119	–	2.1	18.6
Taber township	212	101	5.0	88.1	–	78	2.41	.50	73.1	5.1	32.1	24.4	20 000	106	–	–	4.5
Washington township	240	141	4.9	83.0	–	91	2.30	.49	85.7	2.2	31.9	13.2	38 800	80–	–	1.3	–
Ste. Genevieve County	16 037	6 766	5.2	77.0	1.0	5 707	2.42	.50	82.7	2.4	24.9	20.2	53 400	191	.1	1.2	6.4
Beauvais township	1 772	758	5.1	74.3	–	600	2.60	.52	90.2	2.7	25.3	19.8	43 200	122	–	.9	4.8
Jackson township	2 629	1 180	4.9	67.6	.3	936	2.45	.53	84.4	3.2	21.4	17.7	54 100	201	1.1	1.5	9.9
Ste. Genevieve township	8 707	3 360	5.4	80.6	1.8	3 154	2.36	.48	79.9	1.8	26.7	22.4	56 400	194	–	1.2	6.2
Saline township	887	447	4.9	78.1	.2	311	2.46	.51	83.6	3.5	25.4	17.4	43 300	138	–	.8	1.9
Union township	2 042	1 021	5.0	77.5	–	706	2.58	.53	86.1	3.5	21.0	15.2	44 600	200	–	1.1	5.8
St. Francois County	48 904	20 321	5.0	74.2	2.7	17 670	2.29	.49	74.0	2.9	27.6	23.1	40 200	220	.2	2.4	10.4
Big River township	1 435	821	4.3	63.5	–	550	2.31	.52	82.9	4.4	23.8	16.0	41 400	226	1.3	2.1	17.5
Iron township	2 921	1 404	4.9	79.6	.9	1 105	2.31	.52	76.8	4.0	31.4	22.8	27 400	182	–	2.2	9.2
Liberty township	1 482	647	5.1	75.4	–	546	2.45	.51	83.5	2.7	27.1	17.0	39 300	174	–	1.3	11.8
Marion township	1 495	776	4.8	70.6	–	537	2.41	.52	87.7	5.6	20.1	13.0	45 600	175	–	4.1	4.3
Pendleton township	2 338	945	5.2	76.3	–	823	2.43	.50	84.9	3.0	23.0	18.2	38 600	168	1.2	1.1	10.1
Perry township	7 610	3 393	5.3	78.1	.8	2 882	2.28	.47	78.0	2.3	30.6	21.5	47 800	213	.2	2.7	10.2
Randolph township	8 841	3 609	5.0	77.3	.7	3 297	2.39	.52	78.9	3.2	25.6	20.3	31 700	217	–	2.3	7.1
St. Francois township	22 782	8 726	5.0	71.5	5.6	7 930	2.21	.48	66.8	2.5	28.0	27.0	43 200	236	.2	2.4	11.2
St. Louis County	993 529	401 839	5.6	75.2	11.3	380 110	2.27	.44	73.9	1.5	21.5	24.6	82 200	397	1.7	1.8	9.4
Airport township	33 279	14 772	4.8	67.0	12.2	13 211	2.18	.51	60.8	3.5	22.2	28.8	51 300	337	.2	5.5	10.7
Bonhomme township	37 896	15 596	6.0	80.9	8.1	14 934	2.19	.41	78.4	1.1	28.7	26.6	105 700	471	9.2	1.3	8.3
Clayton township	34 887	14 331	7.0	79.7	9.2	13 708	2.17	.35	81.7	.7	29.8	24.8	216 900	488	.3	1.7	6.3
Concord township	58 311	24 727	5.5	74.8	12.2	23 606	2.17	.43	77.3	.8	26.6	25.4	88 200	382	3.4	1.1	10.4
Creve Coeur township	55 422	25 286	5.7	62.7	15.5	23 927	2.05	.39	66.0	1.0	27.3	30.4	100 700	435	.6	2.2	7.7
Ferguson township	43 991	18 018	5.1	76.7	7.4	16 911	2.27	.49	70.5	2.8	22.9	24.7	54 000	357	.3	2.1	9.7
Florissant township	33 816	14 076	5.6	73.4	16.0	13 524	2.17	.44	73.9	1.0	27.0	27.1	70 000	395	.1	1.1	8.2
Gravois township	49 605	21 545	5.6	77.7	12.7	20 745	2.08	.41	76.8	.8	30.3	28.2	88 300	408	5.7	1.1	7.8
Hadley township	38 769	16 997	5.0	49.2	20.3	15 601	1.96	.43	49.2	2.1	19.2	36.1	66 700	323	.2	1.8	9.5
Jefferson township	33 937	14 766	5.8	80.5	7.3	14 125	2.06	.39	80.9	.5	27.1	30.5	97 200	439	2.9	1.5	7.7

TIPSII [UPF] GH129 CENSUS90 72583600 06/22/92 4:52 PM MACHINE: C DATA:CENSUS90*H1TIPSDA29. 06/18/92 13:30:56 TAPE: NONE FRAME: 319
TSF:CENSUS90*92. 06/18/92 13:31:35 UTF:CENSUS90*93. 06/18/92 13:31:35 META:CENSUS90*H1TABLES29. 06/18/92 13:47:14

Table 73. **Summary of General Housing Characteristics: 1990**—Con.

[For definitions of terms and meanings of symbols, see text]

County County Subdivision	All persons	All housing units: Total	All housing units: Median rooms	All housing units: Percent: 1 unit, detached or attached	All housing units: Percent: In buildings with 10 or more units	Occupied housing units: Total	Occupied housing units: Median persons in unit	Occupied housing units: Mean number of persons per room	Occupied housing units: Percent: Owner	Occupied housing units: Percent: With 1.01 or more persons per room	Occupied housing units: Percent: With householder 65 years and over	Occupied housing units: Percent: 1-person households	Occupied housing units: Specified owner, median value (dollars)	Occupied housing units: Specified renter: Median contract rent (dollars)	Occupied housing units: Specified renter: Percent with meals included in rent	Vacancy rate: Homeowner	Vacancy rate: Rental
St. Louis County—Con.																	
Lemay township	79 806	31 007	5.4	76.7	12.0	29 651	2.37	.47	77.0	1.3	20.6	22.6	86 100	382	2.2	1.4	9.3
Lewis and Clark township	46 935	16 952	5.4	83.4	8.1	16 408	2.61	.50	79.5	1.6	13.1	17.5	69 500	452	.7	1.1	7.5
Meramec township	36 441	12 439	7.2	85.2	7.5	11 328	2.91	.42	85.0	1.0	10.6	13.5	168 100	456	.1	3.1	19.5
Midland township	39 601	16 819	5.0	78.9	7.0	15 938	2.19	.48	70.9	2.2	24.5	26.8	52 800	354	.1	1.8	7.7
Missouri River township	81 448	33 277	6.6	66.4	20.5	31 131	2.26	.38	68.8	.6	15.3	23.8	143 300	506	3.6	1.8	12.1
Normandy township	42 917	17 254	5.0	76.9	7.1	15 752	2.30	.52	67.1	5.0	20.1	27.8	43 100	323	.2	3.3	10.4
Northwest township	45 389	18 038	5.5	74.6	9.3	17 122	2.32	.46	75.1	1.4	16.0	22.9	75 700	424	–	1.3	11.2
Queeny township	92 030	33 176	6.7	83.4	8.0	31 871	2.67	.43	81.3	.8	10.9	15.7	108 600	449	.1	1.6	8.3
St. Ferdinand township	48 125	19 457	5.2	87.3	4.2	18 421	2.26	.49	80.3	3.1	28.3	25.5	50 700	308	.2	2.3	7.0
Spanish Lake township	60 924	23 306	5.9	75.5	13.0	22 196	2.42	.45	74.5	1.3	19.0	21.1	85 200	397	3.4	1.6	9.3
Saline County	23 523	10 033	5.3	81.7	2.8	8 903	2.15	.44	70.6	1.9	31.5	28.1	37 600	196	.1	2.8	11.2
Arrow Rock township	736	347	5.4	89.3	–	288	2.25	.44	85.4	1.7	31.3	22.2	23 300	114	–	4.3	19.2
Blackwater township	345	148	5.2	78.4	–	129	2.27	.49	83.7	3.9	34.1	20.2	43 800	121	–	1.8	8.7
Cambridge township	2 890	1 432	5.2	82.9	3.3	1 203	2.03	.43	74.7	2.1	41.9	32.1	25 300	138	–	4.3	18.3
Clay township	458	189	5.7	86.8	–	174	2.27	.44	81.6	2.3	31.6	18.4	37 500	106	–	1.4	–
Elmwood township	777	344	5.5	86.0	–	290	2.30	.45	74.5	3.8	34.5	20.3	28 400	177	–	2.3	5.1
Grand Pass township	622	294	6.0	90.8	.3	239	2.22	.42	69.9	2.5	30.5	23.4	22 400	200	–	2.3	4.0
Liberty township	479	216	5.6	84.3	–	187	2.27	.44	81.3	1.6	30.5	21.9	33 800	121	–	1.3	2.8
Marshall township	14 135	5 698	5.2	79.1	3.9	5 189	2.13	.44	67.0	1.8	28.5	29.5	42 900	212	.1	2.7	10.9
Miami township	569	267	5.7	85.8	–	225	2.25	.42	72.9	.4	32.4	22.7	20 600	125	–	2.4	10.3
Salt Fork township	289	131	5.3	86.3	–	110	2.34	.45	74.5	.9	27.3	12.7	56 300	250	–	–	12.5
Salt Pond township	2 223	967	5.4	84.9	.4	869	2.14	.44	72.6	2.0	33.7	27.6	29 500	179	.5	1.7	8.8
Schuyler County	4 236	1 986	5.2	79.0	.7	1 729	2.13	.44	75.4	1.5	37.9	27.0	20 400	133	.3	2.4	7.6
Chariton township	148	66	5.0	68.2	–	61	2.14	.45	82.0	4.9	34.4	19.7	15 000	102	–	2.0	–
Fabius township	684	358	5.0	83.8	–	296	2.04	.44	79.4	1.7	42.6	28.4	14 300	114	–	2.1	4.7
Glenwood township	333	168	5.2	75.6	.6	140	2.13	.42	82.1	.7	40.7	28.6	17 800	120	–	6.5	–
Independence township	263	119	5.3	84.0	–	94	2.40	.49	88.3	2.1	40.4	11.7	33 800	1 000+	–	4.6	–
Liberty township	1 066	498	5.3	79.3	2.2	455	2.05	.42	69.2	.9	37.6	30.1	28 400	151	–	1.3	6.0
Prairie township	1 186	507	5.2	79.5	–	449	2.24	.46	76.4	1.3	34.7	24.7	14 700	131	1.4	1.7	9.4
Salt River township	556	270	5.0	73.7	.4	234	2.06	.45	69.7	2.1	36.8	30.8	23 800	135	–	2.4	14.5
Scotland County	4 822	2 302	5.3	78.6	1.9	1 956	2.06	.43	73.6	2.0	36.8	30.0	24 300	140	.3	3.4	11.0
Harrison township	428	213	5.1	82.6	1.9	164	2.13	.47	79.9	4.9	40.9	28.7	10 000	115	–	5.8	17.5
Jefferson township	2 672	1 297	5.1	71.9	2.9	1 156	1.91	.41	69.6	1.1	40.9	35.2	29 700	142	.3	2.7	11.6
Johnson township	187	72	6.2	90.3	–	59	2.56	.48	88.1	3.4	20.3	11.9	12 500	113	–	1.9	–
Miller township	134	56	5.6	94.6	1.8	45	2.82	.49	75.6	4.4	17.8	15.6	38 300	237	–	–	8.3
Mount Pleasant township	133	58	5.4	86.2	–	46	2.36	.49	78.3	8.7	23.9	23.9	10 000–	113	–	7.7	9.1
Sand Hill township	284	138	5.3	93.5	–	104	2.33	.49	84.6	3.8	37.5	26.0	10 000–	80	–	7.4	11.1
Thomson township	377	186	5.3	83.3	–	145	2.24	.46	82.8	2.1	32.4	17.9	10 000–	131	–	4.8	7.4
Tobin township	115	52	5.9	82.7	–	42	2.33	.44	64.3	2.4	23.8	26.2	46 300	213	–	3.6	6.3
Union township	356	165	5.9	88.5	–	140	2.17	.41	75.7	.7	24.3	23.6	21 300	144	–	.9	–
Vest township	136	65	5.4	93.8	–	55	2.30	.43	74.5	3.6	34.5	18.2	41 300	102	–	4.7	22.2
Scott County	39 376	15 881	5.1	76.2	1.7	14 761	2.35	.49	69.1	2.8	25.9	23.6	41 700	201	.4	2.7	8.0
Commerce township	735	257	5.4	81.7	–	242	2.82	.53	89.7	2.9	23.6	8.7	41 700	163	–	.9	–
Kelso township	9 730	4 020	5.1	78.0	.5	3 780	2.28	.48	73.8	2.1	28.7	25.8	39 100	178	.3	1.8	8.3
Moreland township	2 511	936	5.3	74.0	.1	861	2.69	.52	83.9	3.1	22.6	16.0	43 700	181	–	.8	17.8
Morley township	1 657	685	5.1	78.4	–	629	2.28	.49	80.0	3.7	28.9	25.0	29 500	146	–	3.6	3.1
Richland township	20 783	8 425	5.1	74.5	2.8	7 808	2.32	.49	61.6	3.0	24.6	24.3	45 700	215	.4	3.7	8.0
Sandywoods township	1 423	534	5.4	70.4	–	496	2.64	.51	84.7	2.6	17.7	16.5	47 700	202	2.3	1.4	5.0
Sylvania township	2 131	859	5.2	85.6	.1	792	2.38	.50	78.9	2.8	31.8	22.7	32 900	154	–	2.2	6.7
Tywappity township	406	165	5.1	81.8	–	153	2.42	.51	75.8	2.6	30.7	24.8	31 100	122	–	.9	–
Shannon County	7 613	3 312	5.0	78.8	.5	2 917	2.27	.49	78.7	4.0	28.6	22.8	25 900	122	–	1.7	9.7
Bartlett township	401	156	5.1	75.0	–	146	2.42	.52	88.4	6.2	19.2	16.4	12 500	119	–	1.5	19.0
Birch Tree township	1 217	503	4.9	74.2	–	453	2.21	.50	71.1	4.2	30.7	25.8	24 700	128	–	1.5	6.4
Bowlan township	61	48	5.0	85.4	–	32	1.88	.37	90.6	–	34.4	31.3	37 500	–	–	–	–
Buckeye township	209	86	5.0	83.7	–	71	2.55	.58	83.1	7.0	21.1	11.3	13 100	112	–	–	14.3
Delaware township	103	41	5.0	68.3	–	40	2.30	.48	87.5	5.0	20.0	20.0	55 000	80–	–	–	–
Eminence township	1 614	787	5.1	81.1	2.0	679	2.07	.44	73.5	2.9	35.1	28.9	32 100	121	–	1.4	13.5
Jackson township	155	71	4.7	74.6	–	60	2.15	.53	80.0	6.7	36.7	28.3	12 500	90	–	–	–
Montier township	573	251	5.1	74.1	–	215	2.34	.50	86.0	2.3	28.4	14.4	23 000	138	–	2.6	14.3
Moore township	151	67	5.1	77.6	–	52	2.50	.52	90.4	–	28.8	11.5	32 500	–	–	–	16.7
Newton township	189	81	4.9	61.7	–	69	2.35	.56	82.6	8.7	26.1	20.3	12 500	106	–	–	–
Spring Creek township	309	119	5.5	89.9	–	107	2.70	.51	76.6	5.6	18.7	16.8	24 200	113	–	1.2	10.7
Spring Valley township	836	361	5.2	81.7	–	310	2.36	.49	87.1	4.2	25.5	20.6	26 900	125	–	1.5	9.1
Winona township	1 795	741	5.0	80.7	.3	683	2.33	.51	78.2	4.0	26.2	22.3	22 600	119	–	2.7	6.9
Shelby County	6 942	3 277	5.4	79.4	.5	2 809	2.09	.42	75.7	1.5	37.2	29.8	22 900	137	–	2.2	8.0
Bethel township	377	207	5.5	80.2	.5	160	2.10	.41	74.4	1.3	31.9	27.5	15 000	120	–	4.8	10.9
Black Creek township	929	452	5.6	79.6	–	383	2.11	.42	72.6	.8	36.6	27.7	21 100	137	–	1.4	7.9
Clay township	1 291	623	5.2	79.8	–	522	1.96	.42	76.6	1.9	41.8	35.6	18 100	119	–	2.2	14.7
Jackson township	578	270	5.1	78.9	–	217	2.36	.48	83.4	2.3	28.1	19.4	16 600	150	–	3.2	5.3
Jefferson township	309	132	5.9	96.2	–	120	2.31	.42	76.7	.8	28.3	18.3	22 500	106	–	–	–
Lentner township	198	89	5.8	91.0	–	83	2.12	.41	80.7	–	31.3	27.7	27 500	138	–	–	–
North River township	132	74	5.5	71.6	–	52	2.17	.43	96.2	1.9	30.8	19.2	22 000	80–	–	2.0	–
Salt River township	2 619	1 180	5.3	75.3	1.3	1 077	1.99	.42	73.4	1.6	40.1	33.8	28 800	151	–	1.6	5.3
Taylor township	312	145	5.9	94.5	–	120	2.40	.41	78.3	1.7	37.5	20.0	13 900	80–	–	1.1	16.1
Tiger Fork township	197	105	5.1	77.1	–	75	2.35	.46	72.0	–	30.7	22.7	26 300	144	–	11.5	4.5
Stoddard County	28 895	12 288	5.1	80.3	1.0	11 383	2.22	.46	71.9	2.1	29.7	24.6	34 100	157	.2	1.6	7.5
Castor township	4 390	1 840	5.1	81.0	.2	1 704	2.23	.46	79.1	1.2	31.2	22.3	31 500	147	–	1.5	7.3
Duck Creek township	3 274	1 376	5.0	78.3	.7	1 207	2.23	.47	74.6	2.5	31.6	25.2	31 300	143	–	2.0	10.8
Elk township	575	232	5.5	89.7	–	206	2.33	.48	57.8	4.9	29.6	18.9	33 800	110	–	1.7	5.4
Liberty township	14 435	6 220	5.1	79.8	1.6	5 840	2.19	.46	67.8	1.8	28.3	25.6	36 600	164	.2	1.8	7.7
New Lisbon township	809	357	5.1	82.4	–	312	2.32	.48	82.7	2.9	25.3	19.9	25 300	125	5.6	–	1.8
Pike township	3 615	1 549	5.0	80.1	.3	1 442	2.20	.47	78.0	2.6	32.9	26.5	32 300	135	.5	1.7	6.8
Richland township	1 797	714	5.2	83.5	–	672	2.34	.50	70.5	3.4	30.4	21.0	22 100	133	–	1.0	4.8
Stone County	19 078	11 294	4.9	70.5	2.0	7 885	2.12	.45	81.6	2.5	32.6	21.5	58 600	212	.1	4.5	13.4
Alpine township	440	459	4.7	70.4	–	222	1.92	.39	84.7	1.4	54.1	24.8	56 800	215	–	3.1	20.9
Cass township	445	187	5.3	77.0	–	158	2.47	.49	91.1	1.9	10.1	13.3	81 700	200	–	2.0	–
Flat Creek A township	954	694	4.5	65.9	–	410	2.11	.44	86.6	2.9	32.2	20.0	51 700	266	4.0	5.3	5.2
Flat Creek B township	389	525	4.3	79.0	–	185	1.97	.40	92.4	2.7	37.8	22.7	64 300	319	–	6.6	17.6
Grant township	445	193	5.6	87.6	–	175	2.22	.43	81.1	1.7	26.9	22.9	37 500	263	–	2.1	5.7
Hurley township	766	296	5.2	82.4	–	275	2.42	.52	80.0	3.6	26.9	16.4	29 800	150	–	1.3	5.2
Lincoln township	668	274	4.9	76.3	–	239	2.47	.53	81.2	3.8	22.2	20.1	30 000	138	–	2.5	22.4

TIPSII [UPF] GH129 CENSUS90 72583600 06/22/92 4:52 PM MACHINE: C DATA:CENSUS90*H1TIPSDA29. 06/18/92 13:30:56 TAPE: NONE FRAME: 320
TSF:CENSUS90*92. 06/18/92 13:31:35 UTF:CENSUS90*93. 06/18/92 13:31:35 META:CENSUS90*H1TABLES29. 06/18/92 13:47:14

Table 73. **Summary of General Housing Characteristics: 1990**—Con.

[For definitions of terms and meanings of symbols, see text]

County County Subdivision	All persons	All housing units: Total	All housing units: Median rooms	All housing units: Percent: 1 unit, detached or attached	All housing units: Percent: In buildings with 10 or more units	Occupied housing units: Total	Occupied housing units: Median persons in unit	Occupied housing units: Mean number of persons per room	Occupied housing units: Percent: Owner	Occupied housing units: Percent: With 1.01 or more persons per room	Occupied housing units: Percent: With householder 65 years and over	Occupied housing units: Percent: 1-person households	Occupied housing units: Specified owner, median value (dollars)	Occupied housing units: Specified renter: Median contract rent (dollars)	Occupied housing units: Specified renter: Percent with meals included in rent	Vacancy rate: Homeowner	Vacancy rate: Rental
Stone County—Con.																	
McKinley township	294	119	4.9	76.5	–	111	2.43	.51	76.6	2.7	24.3	18.9	31 500	138	–	1.2	3.7
Pierce township	1 726	711	5.0	78.3	.8	659	2.14	.47	70.9	3.6	33.5	30.7	30 300	156	–	1.7	6.8
Pine A township	1 294	768	5.1	64.7	–	569	2.05	.41	86.1	1.9	38.0	21.3	72 900	194	–	3.0	26.2
Pine B township	1 219	944	4.9	73.1	.3	532	2.08	.42	82.7	2.8	40.2	21.1	69 900	225	–	7.8	26.4
Ponce de Leon township	435	178	5.0	79.2	–	163	2.36	.50	79.8	3.1	23.9	21.5	32 900	150	–	–	2.9
Ruth A township	2 300	1 135	4.8	63.3	.1	905	2.26	.50	78.8	3.8	24.8	21.5	44 100	181	–	5.1	11.1
Ruth B township	1 590	863	5.4	74.2	7.3	744	2.00	.37	80.5	.3	50.0	20.7	74 800	325	–	4.5	10.5
Ruth B Rural township	1 618	1 092	4.9	68.8	.2	687	2.07	.42	81.5	1.3	30.3	19.5	72 000	303	–	5.2	13.6
Ruth C township	1 372	1 123	4.9	63.1	4.9	584	2.09	.43	84.1	1.7	28.9	18.7	70 200	269	–	7.0	13.1
Ruth C Rural township	754	529	4.9	55.6	18.9	336	2.05	.41	81.5	.6	29.8	20.8	74 100	258	–	8.4	18.4
Union township	302	126	5.4	81.7	–	118	2.26	.46	80.5	1.7	28.8	22.9	31 300	138	–	–	4.2
Washington township	1 345	662	4.7	71.6	.2	533	2.17	.50	81.2	3.4	27.0	25.0	31 500	166	–	3.8	16.7
Williams township	722	416	4.8	80.0	–	280	2.18	.47	86.8	5.0	31.8	17.9	51 000	213	–	4.7	11.9
Sullivan County	6 326	3 093	5.2	80.5	.8	2 615	2.06	.42	75.6	1.6	39.0	28.8	16 100	143	.5	2.6	10.9
Bowman township	382	212	5.0	83.5	–	170	2.01	.40	78.8	.6	31.8	26.5	10 000–	147	–	1.5	10.0
Buchanan township	171	81	5.3	82.7	–	68	2.15	.46	82.4	4.4	38.2	17.6	21 700	163	–	1.8	14.3
Clay township	440	247	5.3	78.9	1.2	195	1.95	.41	71.8	3.6	50.8	33.8	10 000–	107	–	6.7	15.4
Duncan township	368	190	5.1	83.2	.5	146	2.25	.45	75.3	1.4	32.9	25.3	11 400	113	–	1.8	20.0
Jackson township	529	259	5.3	85.7	–	213	2.20	.44	78.4	1.4	33.8	19.2	10 600	158	–	1.8	16.4
Liberty township	181	89	5.6	89.9	–	74	2.18	.41	81.1	–	40.5	18.9	13 300	127	–	4.8	12.5
Morris township	193	105	5.8	93.3	–	79	2.14	.39	84.8	2.5	36.7	24.1	12 500	80–	–	2.9	–
Penn township	1 186	604	5.2	80.5	.2	540	1.93	.41	76.7	.9	44.6	35.9	14 700	138	–	1.2	3.8
Pleasant Hill township	163	81	5.4	86.4	–	65	2.22	.43	92.3	3.1	29.2	16.9	22 500	113	–	–	28.6
Polk township	2 400	1 071	5.1	75.0	1.8	944	2.03	.43	71.7	1.9	37.9	31.6	21 500	155	.9	3.3	11.6
Taylor township	146	60	5.5	88.3	–	52	2.45	.47	67.3	–	26.9	15.4	10 000–	–	–	–	–
Union township	167	94	5.5	87.2	–	69	2.15	.40	81.2	–	44.9	13.0	22 500	119	–	1.8	–
Taney County	25 561	13 273	4.7	60.2	4.2	10 321	2.10	.46	74.7	2.7	33.5	24.2	54 800	220	.2	3.9	17.2
Beaver township	758	358	4.9	83.8	–	299	2.19	.49	85.3	2.7	37.5	23.7	30 600	80–	–	3.4	6.4
Big Creek township	375	283	4.2	73.5	–	164	2.09	.44	86.0	1.8	39.0	26.2	34 200	119	–	1.4	17.9
Branson township	7 658	3 955	4.8	55.7	8.0	3 209	2.09	.44	69.9	2.1	31.5	26.1	65 200	241	.2	3.0	18.3
Cedar Creek township	407	437	3.9	73.5	–	179	2.04	.46	91.1	2.8	36.3	22.9	33 300	169	–	6.3	11.1
Jasper township	2 076	1 272	4.3	49.7	.2	839	2.17	.49	84.0	3.8	33.8	19.4	44 200	213	1.0	3.6	24.3
Oliver township	6 324	2 869	4.6	56.9	6.3	2 298	2.09	.47	67.9	2.9	28.4	23.9	55 200	233	.3	5.5	15.2
Scott township	1 794	819	4.9	64.7	–	692	2.27	.49	76.2	3.5	26.3	19.5	57 700	204	–	3.3	21.1
Swan township	6 169	3 280	4.7	66.0	2.0	2 641	2.05	.45	80.2	2.7	41.1	24.8	49 100	187	–	3.9	15.4
Texas County	21 476	9 525	5.1	75.2	1.7	8 441	2.22	.47	75.3	3.0	28.9	24.7	33 700	149	.1	2.2	7.0
Boone township	223	114	4.8	78.9	–	80	2.56	.52	82.5	1.3	23.8	16.3	26 300	213	–	7.0	–
Burdine township	3 123	1 426	5.1	74.2	8.1	1 278	2.10	.45	67.8	2.3	32.6	30.0	31 700	141	–	2.4	7.6
Carroll township	950	456	4.9	73.9	.7	396	2.08	.47	71.0	2.5	34.8	31.1	27 200	128	–	2.8	8.7
Cass township	1 149	499	5.2	84.2	–	436	2.24	.48	85.6	3.9	27.3	18.1	27 500	169	–	1.6	8.7
Clinton township	1 264	505	5.2	74.5	–	467	2.37	.49	77.5	1.9	20.6	16.3	34 400	169	–	1.1	7.1
Current township	306	141	4.7	73.8	–	121	2.19	.52	89.3	6.6	28.1	23.1	12 000	112	–	.9	–
Date township	498	224	5.0	78.6	–	175	2.42	.53	82.9	4.0	25.1	14.9	35 000	154	–	2.0	9.1
Jackson township	1 145	503	5.1	70.6	.4	440	2.32	.48	83.0	3.6	28.9	23.9	29 600	145	–	3.9	6.3
Lynch township	1 078	484	5.1	74.8	–	396	2.44	.50	85.1	3.5	23.0	17.2	33 800	131	–	1.5	6.3
Morris township	752	299	5.4	85.6	–	272	2.38	.48	81.3	4.4	28.3	14.0	30 000	106	–	1.3	5.6
Ozark township	476	198	5.2	80.8	–	174	2.35	.50	78.7	5.7	27.6	20.7	30 600	157	–	2.1	2.6
Pierce township	480	210	5.0	83.8	–	174	2.37	.52	83.3	5.2	23.0	14.9	25 800	113	–	.7	3.3
Piney township	4 427	2 035	5.3	75.1	1.0	1 843	2.08	.43	68.9	2.2	31.1	29.1	38 400	159	–	2.0	8.5
Roubidoux township	1 321	559	5.3	70.1	–	498	2.38	.48	84.5	2.4	18.7	23.9	45 800	170	–	1.6	2.5
Sargent township	275	114	5.1	76.3	–	98	2.47	.53	82.7	6.1	16.3	21.4	27 500	206	–	–	10.5
Sherrill township	3 388	1 512	5.0	71.2	1.5	1 368	2.15	.47	73.0	2.9	32.3	27.0	31 700	135	.7	3.4	5.9
Upton township	621	246	5.2	84.6	–	225	2.53	.49	80.9	3.6	28.4	18.2	25 000	117	–	1.1	–
Vernon County	19 041	8 181	5.2	80.1	1.5	7 301	2.14	.45	72.5	2.3	30.1	28.0	32 100	174	.2	2.3	11.6
Bacon township	701	324	5.2	80.6	.3	278	2.18	.46	82.7	3.6	32.4	25.2	12 000	114	–	2.1	5.9
Badger township	389	154	5.2	71.4	–	135	2.43	.51	85.9	3.0	25.2	17.0	42 500	204	–	–	9.5
Blue Mound township	297	152	5.0	77.0	–	100	2.30	.56	74.0	10.0	32.0	26.0	22 500	208	–	2.6	18.8
Center township	9 159	4 073	5.1	79.5	2.9	3 669	2.01	.43	65.3	1.9	31.3	33.3	35 600	185	.2	3.0	13.0
Clear Creek township	563	234	5.3	76.5	–	214	2.23	.47	84.1	2.3	30.8	17.8	34 400	152	–	1.1	12.8
Coal township	285	114	5.4	79.8	–	102	2.50	.49	82.4	3.9	27.5	19.6	30 800	163	–	–	10.0
Deerfield township	683	281	5.3	78.6	–	256	2.34	.46	82.4	3.5	30.9	21.1	36 900	167	–	2.8	10.0
Dover township	360	161	5.2	72.0	–	137	2.30	.48	84.7	.7	19.0	19.7	15 800	163	–	2.5	12.5
Drywood township	1 127	496	5.2	78.6	.4	445	2.14	.45	77.1	1.6	32.4	29.2	24 000	160	–	2.3	2.9
Harrison township	216	93	5.2	93.5	–	83	2.26	.48	80.7	1.2	39.8	18.1	23 800	137	–	1.5	11.1
Henry township	249	105	5.6	86.7	–	95	2.26	.47	82.1	1.1	32.6	14.7	16 700	125	–	2.5	10.5
Lake township	144	67	5.5	82.1	–	58	2.22	.42	74.1	1.7	31.0	13.8	37 500	163	–	–	–
Metz township	289	135	5.5	87.4	–	121	2.09	.43	73.6	2.5	29.8	27.3	10 000–	80–	–	–	5.9
Montevallo township	233	119	5.1	76.5	–	96	2.15	.43	90.6	4.2	22.9	20.8	20 000	137	–	1.1	–
Moundville township	753	311	5.5	81.4	.6	293	2.28	.45	83.6	2.7	30.0	21.5	21 400	138	–	.8	11.1
Osage township	262	131	5.4	88.5	–	106	2.19	.43	82.1	2.8	41.5	20.8	25 000	90	–	5.4	–
Richland township	207	93	5.4	90.3	–	83	2.28	.45	80.7	1.2	27.7	26.5	10 000	137	–	–	5.9
Virgil township	354	152	5.3	77.6	–	136	2.28	.46	87.5	2.2	25.7	18.4	27 500	156	–	–	–
Walker township	544	228	5.3	81.1	.4	206	2.34	.49	72.8	1.9	24.3	24.3	22 300	171	–	2.0	9.7
Washington township	2 226	758	5.2	82.6	–	688	2.26	.47	74.0	2.9	24.6	23.4	36 500	163	.7	2.7	12.7
Warren County	19 534	8 841	5.0	69.4	1.5	7 070	2.38	.50	80.8	3.0	23.9	20.1	63 500	258	–	1.8	12.5
Bridgeport township	510	258	5.1	78.3	–	179	2.49	.50	89.9	3.4	23.5	12.8	58 300	190	–	1.8	21.7
Camp Branch township	870	349	5.2	78.8	–	297	2.47	.53	85.5	2.7	23.6	12.5	66 700	237	–	–	8.5
Charrette township	3 974	1 652	5.7	83.9	.1	1 328	2.59	.49	85.3	2.9	22.4	16.8	70 400	240	–	1.3	7.6
Hickory Grove township	4 872	2 693	4.6	66.6	2.9	1 817	2.37	.51	80.4	3.0	19.2	21.3	63 600	236	–	2.0	13.6
North Elkhorn township	4 730	1 930	4.9	60.5	2.3	1 698	2.36	.51	72.9	3.4	22.6	23.3	58 400	271	–	1.7	15.9
Pinckney township	672	308	5.2	76.9	.6	255	2.25	.48	86.7	3.1	27.8	22.7	62 500	206	–	.5	–
South Elkhorn township	3 906	1 651	5.2	65.2	.2	1 496	2.27	.48	83.4	2.3	32.0	20.1	61 500	269	–	2.5	9.5
Washington County	20 380	8 075	4.8	66.6	.1	6 982	2.53	.55	78.5	5.3	22.8	19.7	34 200	178	.4	1.4	8.5
Belgrade township	1 000	440	5.1	79.1	–	372	2.38	.50	85.2	4.3	32.0	20.2	30 200	160	–	.6	6.8
Belleview township	808	433	4.9	79.9	–	320	2.25	.47	86.3	3.1	35.9	26.3	27 500	166	–	1.4	10.2
Breton township	8 782	3 306	4.8	64.5	.3	2 991	2.44	.53	71.1	4.7	23.7	22.0	38 300	186	.3	1.5	8.6
Concord township	2 123	829	5.0	68.4	–	740	2.56	.54	82.8	3.4	20.8	17.3	31 600	177	–	1.3	5.9
Harmony township	389	167	4.9	76.0	–	134	2.43	.55	82.1	5.2	32.8	18.7	30 600	90	–	–	7.7
Johnson township	699	377	4.7	62.9	–	253	2.37	.53	87.7	4.7	17.0	18.2	43 000	171	–	2.6	6.1
Kingston township	889	365	4.5	53.2	–	295	2.86	.62	78.3	6.8	16.3	14.9	33 600	171	–	1.3	14.7
Liberty township	971	388	4.8	66.5	–	332	2.58	.57	83.4	5.7	20.8	17.8	29 100	169	3.6	.7	8.3
Richwoods township	1 079	477	4.5	68.1	–	379	2.44	.57	84.4	7.9	25.6	18.2	28 000	156	–	.9	4.8

TIPSII [UPF] GH129 CENSUS90 72583600 06/22/92 4:52 PM MACHINE: C DATA:CENSUS90*H1TIPSDA29. 06/18/92 13:30:56 TAPE: NONE FRAME: 321
TSF:CENSUS90*92. 06/18/92 13:31:35 UTF:CENSUS90*93. 06/18/92 13:31:35 META:CENSUS90*H1TABLES29. 06/18/92 13:47:14

Table 73. **Summary of General Housing Characteristics: 1990**—Con.

[For definitions of terms and meanings of symbols, see text]

County County Subdivision	All persons	All housing units: Total	All housing units: Median rooms	All housing units: Percent: 1 unit, detached or attached	All housing units: Percent: In buildings with 10 or more units	Occupied housing units: Total	Occupied housing units: Median persons in unit	Occupied housing units: Mean number of persons per room	Occupied housing units: Percent: Owner	Occupied housing units: Percent: With 1.01 or more persons per room	Occupied housing units: Percent: With householder 65 years and over	Occupied housing units: Percent: 1-person households	Occupied housing units: Specified owner, median value (dollars)	Occupied housing units: Specified renter: Median contract rent (dollars)	Occupied housing units: Specified renter: Percent with meals included in rent	Vacancy rate: Homeowner	Vacancy rate: Rental
Washington County—Con.																	
Union township	2 801	951	4.8	59.8	–	879	3.05	.63	85.8	8.3	16.8	16.2	30 300	161	1.5	1.2	6.0
Walton township	839	342	5.0	79.2	–	287	2.71	.55	81.2	5.2	17.1	15.3	33 500	150	–	2.5	15.6
Wayne County	11 543	6 406	4.7	68.4	.3	4 607	2.18	.48	76.5	2.9	32.5	23.2	29 000	155	–	2.7	9.4
Benton township	3 631	1 725	4.8	71.5	.8	1 455	2.15	.47	71.2	2.6	33.5	24.8	33 600	171	–	2.6	11.0
Black River township	486	417	4.3	67.4	–	193	2.13	.48	86.0	2.1	26.4	21.8	26 900	147	–	4.0	15.6
Cedar Creek township	406	267	4.9	77.5	–	167	2.20	.46	82.0	1.8	27.5	19.2	22 500	80–	–	4.2	21.1
Cowan township	538	267	5.0	80.9	–	198	2.30	.52	76.3	3.5	31.8	16.7	18 800	80–	–	1.3	6.0
Jefferson township	308	140	5.0	63.6	–	112	2.27	.51	79.5	3.6	31.3	22.3	35 000	125	–	–	–
Logan township	1 318	672	4.9	75.0	–	523	2.22	.47	82.0	1.7	31.7	21.2	33 800	157	–	2.5	7.8
Lost Creek township	1 395	1 124	4.4	52.0	.1	582	2.14	.48	82.0	2.7	30.2	21.1	41 000	159	–	3.0	7.1
Mill Spring township	820	509	4.6	66.2	–	329	2.13	.51	78.7	4.9	34.7	27.7	15 800	121	–	2.3	7.9
St. Francois township	1 769	892	4.6	70.7	–	725	2.16	.49	72.1	2.1	35.0	25.2	22 900	126	–	2.8	7.8
Williams township	872	393	4.9	75.6	1.0	323	2.30	.52	80.2	6.2	32.8	20.4	19 500	131	–	2.3	7.2
Webster County	23 753	9 067	5.2	77.5	1.5	8 391	2.39	.50	77.8	3.4	24.3	19.9	41 200	190	–	2.3	6.7
East Benton township	2 080	645	5.1	73.6	1.4	572	2.31	.50	76.4	3.3	28.3	24.8	36 000	172	–	4.6	8.8
East Dallas township	1 292	442	5.4	76.2	–	400	2.70	.56	88.5	6.8	17.5	12.5	43 100	163	–	1.7	9.8
Finley township	2 500	1 061	5.0	79.8	1.3	960	2.28	.49	77.4	2.9	30.8	23.3	29 100	145	–	4.5	8.1
Grant township	1 741	658	5.4	75.1	.5	613	2.57	.49	86.8	2.9	16.8	15.3	60 600	188	–	1.5	3.6
Hazelwood township	1 336	415	5.6	78.3	–	369	2.96	.62	84.6	9.8	17.1	12.2	41 000	146	–	4.0	8.1
High Prairie township	788	284	5.6	81.0	–	256	2.86	.53	79.3	6.3	20.3	10.5	44 000	144	–	1.9	1.9
Jackson township	1 136	438	5.3	77.2	–	407	2.47	.49	82.1	3.4	22.1	17.9	36 000	164	–	2.3	5.2
Niangua township	1 065	422	5.1	78.9	.2	380	2.41	.52	72.6	6.3	23.9	19.7	27 700	165	–	2.8	13.3
Ozark township	7 414	3 004	5.2	79.2	3.5	2 840	2.26	.47	73.0	2.1	28.4	23.0	45 400	212	–	1.7	5.9
Union township	669	254	5.2	76.8	–	228	2.44	.54	83.8	6.1	24.6	17.5	30 800	150	–	1.0	11.9
Washington township	869	321	5.3	74.5	–	310	2.47	.51	81.3	2.3	13.2	13.2	45 500	163	–	.8	1.7
West Benton township	2 010	786	5.2	73.4	.5	745	2.49	.50	75.6	1.9	20.7	20.5	44 800	200	–	1.7	6.2
West Dallas township	853	337	5.4	75.7	–	311	2.48	.48	82.3	2.9	18.3	15.4	49 600	175	–	1.5	3.5
Worth County	2 440	1 269	5.4	83.1	1.6	1 037	1.99	.40	75.9	1.4	40.4	32.4	14 100	114	–	1.7	9.1
Allen township	181	109	5.6	92.7	.9	77	2.13	.39	76.6	2.6	41.6	22.1	11 300	115	–	–	–
Fletchall township	1 218	600	5.3	79.2	3.0	525	1.86	.40	73.9	1.5	42.5	39.0	17 700	117	–	2.0	10.5
Greene township	144	69	5.9	84.1	–	50	2.39	.44	80.0	2.0	30.0	18.0	18 300	113	–	–	28.6
Middlefork township	229	111	5.3	90.1	–	89	2.20	.45	86.5	2.2	42.7	20.2	10 000–	80	–	1.3	25.0
Smith township	183	109	5.5	88.1	–	81	2.04	.38	76.5	–	32.1	27.2	10 000–	80–	–	1.6	–
Union township	485	271	5.5	83.0	.4	215	1.99	.40	74.9	.9	39.5	30.2	11 200	111	–	2.4	1.8
Wright County	16 758	7 214	5.1	77.0	1.9	6 510	2.21	.47	73.7	3.1	30.3	25.8	31 100	154	.3	2.6	7.5
Boone township	893	390	5.0	75.9	.3	321	2.36	.53	82.2	5.6	24.3	18.1	29 300	133	–	2.9	3.4
Brush Creek township	510	199	5.4	84.9	–	177	2.44	.51	87.6	4.5	25.4	18.1	24 000	137	–	1.3	4.3
Clark township	1 061	448	5.1	74.3	–	400	2.31	.51	74.5	3.3	28.3	21.5	22 300	127	–	2.6	10.5
Elk Creek township	382	180	5.2	85.6	–	155	2.19	.45	82.6	1.9	27.7	18.7	19 400	150	–	6.6	–
Gasconade township	1 051	425	5.3	75.1	–	381	2.47	.49	78.7	3.4	25.5	21.3	37 500	152	–	2.0	6.9
Hart township	1 068	518	5.0	77.4	.8	452	1.99	.45	72.6	3.8	38.1	34.1	25 600	137	1.1	3.2	7.5
Montgomery township	533	244	5.3	83.2	–	189	2.49	.49	82.0	3.2	26.5	18.0	16 500	138	–	4.9	2.9
Mountain Grove township	5 698	2 559	5.0	75.7	4.5	2 382	2.03	.45	66.5	2.5	34.9	32.2	32 600	161	.4	2.8	7.6
Pleasant Valley township	2 702	1 105	5.1	73.8	1.8	1 011	2.28	.49	70.0	3.4	29.6	25.5	32 000	152	–	1.3	8.5
Union township	1 045	428	5.1	77.8	–	393	2.36	.49	85.0	2.8	27.5	19.6	24 100	146	–	.9	4.8
Van Buren township	550	225	5.4	81.8	–	194	2.57	.48	85.6	4.6	21.6	19.1	36 900	119	–	6.2	3.4
Wood township	1 265	493	5.6	82.8	–	455	2.39	.47	84.0	2.9	20.4	14.5	35 000	173	–	2.1	9.9
St. Louis city	396 685	194 919	4.4	39.8	15.9	164 931	1.90	.50	45.1	5.3	28.2	39.2	50 600	251	.8	3.3	13.2

TIPSII [UPF] GH129 CENSUS90 72583600 06/22/92 4:52 PM MACHINE: C DATA:CENSUS90*H1TIPSDA29. 06/18/92 13:30:56 TAPE: NONE FRAME: 322
TSF:CENSUS90*92. 06/18/92 13:31:35 UTF:CENSUS90*93. 06/18/92 13:31:35 META:CENSUS90*H1TABLES29. 06/18/92 13:47:14

Table 74. **Occupancy, Structural, and Financial Characteristics for American Indian and Alaska Native Areas: 1990**

[The above table was omitted because there were no qualifying areas]

TIPSII [UPF] GH129 CENSUS90 72583600 06/22/92 4:52 PM MACHINE: C DATA:CENSUS90*H1TIPSDA29. 06/18/92 13:30:56 TAPE: NONE FRAME: 323
TSF:CENSUS90*92. 06/18/92 13:31:35 UTF:CENSUS90*93. 06/18/92 13:31:35 META:CENSUS90*H1TABLES29. 06/18/92 13:47:14

Table 75. Allocation and Substitution for Selected Housing Items: 1990

[For definitions of terms and meanings of symbols, see text]

State	All housing units			Percent distribution		
	Total	Not allocated or substituted	Allocated or substituted	Total	Not allocated or substituted	Allocated or substituted
ROOMS						
All housing units	**2 199 129**	**2 123 400**	**75 729**	**100.0**	**100.0**	**100.0**
1 room	23 946	22 493	1 453	1.1	1.1	1.9
2 rooms	56 746	53 879	2 867	2.6	2.5	3.8
3 rooms	200 476	191 065	9 411	9.1	9.0	12.4
4 rooms	437 287	419 899	17 388	19.9	19.8	23.0
5 rooms	549 224	530 536	18 688	25.0	25.0	24.7
6 rooms	417 901	405 544	12 357	19.0	19.1	16.3
7 rooms	246 941	240 388	6 553	11.2	11.3	8.7
8 rooms	143 986	140 491	3 495	6.5	6.6	4.6
9 or more rooms	122 622	119 105	3 517	5.6	5.6	4.6
UNITS IN STRUCTURE						
All housing units	**2 199 129**	**2 144 792**	**54 337**	**100.0**	**100.0**	**100.0**
1, detached	1 489 661	1 464 517	25 144	67.7	68.3	46.3
1, attached	57 345	56 483	862	2.6	2.6	1.6
2	93 902	92 101	1 801	4.3	4.3	3.3
3 or 4	118 581	116 285	2 296	5.4	5.4	4.2
5 to 9	85 323	83 990	1 333	3.9	3.9	2.5
10 to 19	85 995	75 237	10 758	3.9	3.5	19.8
20 to 49	43 924	36 260	7 664	2.0	1.7	14.1
50 or more	42 441	40 936	1 505	1.9	1.9	2.8
Mobile home or trailer	164 021	161 513	2 508	7.5	7.5	4.6
Other	17 936	17 470	466	.8	.8	.9
TENURE						
Occupied housing units	**1 961 206**	**1 906 816**	**54 390**	**100.0**	**100.0**	**100.0**
Owner-occupied housing units	1 348 746	1 315 546	33 200	68.8	69.0	61.0
Renter-occupied housing units	612 460	591 270	21 190	31.2	31.0	39.0
VACANCY STATUS						
Vacant housing units	**237 923**	**226 602**	**11 321**	**100.0**	**100.0**	**100.0**
For sale only	30 803	27 875	2 928	12.9	12.3	25.9
For rent	73 245	69 910	3 335	30.8	30.9	29.5
Rented or sold, not occupied	20 238	19 602	636	8.5	8.7	5.6
For seasonal, recreational, or occasional use	55 492	52 774	2 718	23.3	23.3	24.0
For migrant workers	355	348	7	.1	.2	.1
Other vacant	57 790	56 093	1 697	24.3	24.8	15.0
VALUE						
Specified owner-occupied housing units	**1 005 407**	**964 204**	**41 203**	**100.0**	**100.0**	**100.0**
Less than $20,000	81 288	75 793	5 495	8.1	7.9	.1
$20,000 to $29,999	77 238	72 530	4 708	7.7	7.5	11.4
$30,000 to $39,999	105 515	99 699	5 816	10.5	10.3	14.1
$40,000 to $49,999	121 010	115 429	5 581	12.0	12.0	13.5
$50,000 to $59,999	120 593	115 896	4 697	12.0	12.0	11.4
$60,000 to $69,999	119 108	114 874	4 234	11.8	11.9	10.3
$70,000 to $79,999	94 432	91 332	3 100	9.4	9.5	7.5
$80,000 to $89,999	68 322	66 250	2 072	6.8	6.9	5.0
$90,000 to $99,999	50 127	48 725	1 402	5.0	5.1	3.4
$100,000 to $124,999	64 183	62 536	1 647	6.4	6.5	4.0
$125,000 to $149,999	37 774	36 920	854	3.8	3.8	2.1
$150,000 to $174,999	21 306	20 822	484	2.1	2.2	1.2
$175,000 to $199,999	12 329	12 012	317	1.2	1.2	.8
$200,000 to $249,999	13 392	13 078	314	1.3	1.4	.8
$250,000 to $299,999	6 883	6 729	154	.7	.7	.4
$300,000 to $399,999	6 026	5 883	143	.6	.6	.3
$400,000 to $499,999	2 558	2 473	85	.3	.3	.2
$500,000 or more	3 323	3 223	100	.3	.3	.2
Specified vacant-for-sale-only housing units	**22 294**	**18 644**	**3 650**	**100.0**	**100.0**	**100.0**
Less than $20,000	3 844	3 355	489	17.2	18.0	13.4
$20,000 to $59,999	10 312	8 394	1 918	46.3	45.0	52.5
$60,000 to $99,999	5 038	4 247	791	22.6	22.8	21.7
$100,000 to $199,999	2 378	2 030	348	10.7	10.9	9.5
$200,000 or more	722	618	104	3.2	3.3	2.8
CONTRACT RENT						
Specified renter-occupied housing units	**579 671**	**556 642**	**23 029**	**100.0**	**100.0**	**100.0**
Less than $100	40 351	37 887	2 464	7.0	6.8	10.7
$100 to $149	44 892	42 600	2 292	7.7	7.7	10.0
$150 to $199	67 148	64 077	3 071	11.6	11.5	13.3
$200 to $249	71 511	68 317	3 194	12.3	12.3	13.9
$250 to $299	78 544	75 235	3 309	13.5	13.5	14.4
$300 to $349	66 578	64 070	2 508	11.5	11.5	10.9
$350 to $399	62 606	60 583	2 023	10.8	10.9	8.8
$400 to $449	40 317	39 125	1 192	7.0	7.0	5.2
$450 to $499	27 742	26 944	798	4.8	4.8	3.5
$500 to $549	16 962	16 446	516	2.9	3.0	2.2
$550 to $599	10 498	10 168	330	1.8	1.8	1.4
$600 to $649	6 544	6 337	207	1.1	1.1	.9
$650 to $699	4 190	4 054	136	.7	.7	.6
$700 to $749	2 637	2 546	91	.5	.5	.4
$750 to $999	5 290	5 087	203	.9	.9	.9
$1,000 or more	2 777	2 647	130	.5	.5	.6
No cash rent	31 084	30 519	565	5.4	5.5	2.5
Specified vacant-for-rent housing units	**71 620**	**48 433**	**23 187**	**100.0**	**100.0**	**100.0**
Less than $100	4 076	1 780	2 296	5.7	3.7	9.9
$100 to $299	36 575	23 144	13 431	51.1	47.8	57.9
$300 to $499	24 245	18 262	5 983	33.9	37.7	25.8
$500 to $749	5 285	4 121	1 164	7.4	8.5	5.0
$750 or more	1 439	1 126	313	2.0	2.3	1.3

TIPSII [UPF] GH129 CENSUS90 72583600 06/22/92 4:52 PM MACHINE: C DATA:CENSUS90*H1TIPSDA29. 06/18/92 13:30:56 TAPE: NONE FRAME: 324
TSF:CENSUS90*92. 06/18/92 13:31:35 UTF:CENSUS90*93. 06/18/92 13:31:35 META:CENSUS90*H1TABLES29. 06/18/92 13:47:14

Table 76. Percent of Housing Units Allocated or Substituted: 1990

[For definitions of terms and meanings of symbols, see text]

State Urban and Rural and Size of Place Inside and Outside Metropolitan Area County Place and [In Selected States] County Subdivision [1,000 or More Persons]	All housing units					Occupied housing units				Vacant housing units				
				Percent allocated or substituted			Percent allocated or substituted				Percent allocated or substituted			
	Total	1 or more items allocated	Substituted	Rooms	Units in structure	Total	Tenure	Value, specified owner	Contract rent, specified renter	Total	Vacancy status	Duration of vacancy	Value, specified vacant for sale only	Contract rent, specified vacant for rent
The State	**2 199 129**	**312 490**	**12 458**	**3.4**	**2.5**	**1 961 206**	**2.8**	**4.1**	**3.9**	**237 923**	**4.8**	**14.2**	**16.4**	**32.4**
URBAN AND RURAL AND SIZE OF PLACE														
Urban	1 499 258	204 700	8 407	3.2	2.8	1 371 148	2.8	3.8	4.0	128 110	6.0	14.8	16.8	30.2
Inside urbanized area	1 189 230	162 231	6 308	3.4	2.7	1 087 785	2.8	3.6	4.3	101 445	6.4	15.4	17.4	29.8
Central place	560 047	98 899	3 848	5.2	3.4	492 757	3.8	5.0	5.4	67 290	7.2	17.7	25.0	35.2
Urban fringe	629 183	63 332	2 460	1.8	2.1	595 028	2.0	2.8	2.7	34 155	5.0	11.0	11.4	19.1
Outside urbanized area	310 028	42 469	2 099	2.6	3.0	283 363	2.8	4.6	2.9	26 665	4.6	12.2	14.9	32.2
Place of 10,000 or more	129 191	17 592	866	2.9	2.9	118 262	2.8	4.2	2.7	10 929	5.0	13.9	14.0	30.1
Place of 2,500 to 9,999	180 837	24 877	1 233	2.4	3.0	165 101	2.8	4.9	3.1	15 736	4.3	11.1	15.6	34.1
Rural	699 871	107 790	4 051	3.9	1.8	590 058	2.7	5.0	3.1	109 813	3.3	13.6	15.4	44.5
Place of 1,000 to 2,499	87 710	12 796	458	2.5	2.2	78 888	2.4	4.8	3.0	8 822	3.5	11.7	15.4	39.1
Place of less than 1,000	85 362	12 921	466	2.8	1.9	72 849	2.7	5.4	3.1	12 513	4.0	11.3	11.7	47.6
Other rural	526 799	82 073	3 127	4.3	1.7	438 321	2.7	5.0	3.1	88 478	3.1	14.1	16.6	45.9
INSIDE AND OUTSIDE METROPOLITAN AREA														
Inside metropolitan area	1 424 611	191 650	7 565	3.3	2.6	1 304 553	2.7	3.7	4.2	120 058	6.2	14.8	16.8	30.0
In central city	560 620	98 994	3 852	5.2	3.4	493 287	3.8	5.0	5.4	67 333	7.2	17.7	25.0	35.2
Not in central city	863 991	92 656	3 713	2.0	2.0	811 266	2.1	3.2	2.9	52 725	5.1	11.2	12.0	21.8
Urban	691 998	71 206	2 846	1.8	2.2	653 352	2.0	2.9	2.8	38 646	5.0	11.0	11.8	19.9
Inside urbanized area	628 529	63 285	2 458	1.8	2.1	594 389	2.0	2.8	2.7	34 140	5.0	11.0	11.4	19.1
Outside urbanized area	63 469	7 921	388	2.3	2.7	58 963	2.6	4.3	3.3	4 506	5.2	10.3	15.2	26.5
Rural	171 993	21 450	867	2.7	1.4	157 914	2.3	4.3	3.4	14 079	5.2	11.7	12.9	38.9
Outside metropolitan area	774 518	120 840	4 893	3.8	2.3	656 653	2.8	5.1	2.9	117 865	3.2	13.6	15.6	39.7
Urban	247 213	34 595	1 713	2.7	3.1	225 039	2.9	4.7	2.8	22 174	4.5	12.6	14.8	33.5
Inside urbanized area	654	47	2	.9	1.1	639	.9	3.1	–	15	6.7	13.3	–	–
Outside urbanized area	246 559	34 548	1 711	2.7	3.1	224 400	2.9	4.7	2.8	22 159	4.5	12.6	14.8	33.5
Place of 10,000 or more	115 899	15 946	775	3.0	2.9	106 003	2.8	4.2	2.7	9 896	4.9	14.3	14.4	30.4
Place of 2,500 to 9,999	130 660	18 602	936	2.4	3.2	118 397	2.9	5.1	3.0	12 263	4.1	11.2	15.2	36.8
Rural	527 305	86 245	3 180	4.3	1.9	431 614	2.8	5.4	3.0	95 691	3.0	13.8	16.1	45.9
COUNTY														
Adair County	10 097	1 293	45	1.7	2.5	9 060	2.5	3.6	1.7	1 037	3.7	4.4	2.6	10.5
Andrew County	5 841	651	33	1.7	1.9	5 429	2.4	4.0	2.7	412	1.7	3.2	12.5	40.0
Atchison County	3 298	528	16	1.5	2.4	2 961	3.3	5.2	1.2	337	3.3	5.6	10.0	58.6
Audrain County	10 039	1 435	62	2.8	2.6	9 205	3.2	4.2	3.6	834	6.6	10.7	17.6	56.6
Barry County	12 908	2 033	41	4.1	1.3	10 858	2.0	4.7	2.7	2 050	4.7	13.5	17.8	41.6
Barton County	5 014	481	9	.9	1.4	4 524	1.6	4.1	1.4	490	1.0	3.7	6.7	15.3
Bates County	6 782	1 081	18	3.2	1.2	5 918	1.8	5.4	2.3	864	3.4	11.7	26.3	47.8
Benton County	10 280	994	77	2.6	1.9	5 764	3.5	6.2	2.5	4 516	1.5	2.7	1.4	47.7
Bollinger County	4 542	713	34	3.8	2.8	3 946	3.8	7.0	5.2	596	1.0	6.0	25.0	38.2
Boone County	44 695	5 092	236	2.7	2.1	41 937	2.2	2.9	2.6	2 758	7.9	14.5	16.6	26.3
Buchanan County	35 652	4 842	223	3.6	2.7	32 486	2.7	4.5	3.5	3 166	4.0	12.3	23.5	35.5
Butler County	17 046	2 658	135	2.6	3.3	15 334	3.5	5.9	3.0	1 712	2.6	13.7	7.8	30.1
Caldwell County	3 649	482	17	1.9	1.8	3 222	2.6	5.6	2.3	427	1.6	3.3	–	15.3
Callaway County	13 003	1 981	76	3.5	2.3	11 552	2.6	4.4	3.8	1 451	4.7	11.6	10.3	60.9
Camden County	25 662	4 976	86	3.3	1.2	11 305	2.6	4.5	2.7	14 357	1.3	17.4	2.3	56.5
Cape Girardeau County	25 315	3 650	151	3.1	2.3	23 390	2.7	4.9	3.1	1 925	4.1	15.5	33.0	29.3
Carroll County	5 001	671	31	1.7	2.6	4 332	2.9	5.0	3.5	669	1.8	3.9	–	47.5
Carter County	2 693	535	21	2.6	2.0	2 128	2.9	6.6	3.8	565	2.3	24.2	75.0	81.5
Cass County	24 337	2 893	154	2.4	2.0	22 892	2.7	3.7	3.2	1 445	5.4	10.7	12.4	30.8
Cedar County	6 035	1 073	28	4.8	1.6	5 003	2.1	5.6	2.9	1 032	2.3	24.5	14.5	35.8
Chariton County	4 479	704	25	2.8	2.2	3 661	3.1	6.1	3.0	818	1.3	3.1	1.8	66.7
Christian County	12 812	1 333	31	1.0	1.1	11 937	1.2	2.6	1.3	875	7.0	13.1	9.7	25.8
Clark County	3 398	371	22	1.6	2.1	2 859	3.0	4.4	3.1	539	2.8	2.2	3.2	22.6
Clay County	63 000	7 570	347	2.4	2.9	58 915	2.7	3.6	3.2	4 085	6.3	14.9	10.3	10.8
Clinton County	6 559	823	35	2.1	1.9	6 112	2.4	3.9	3.4	447	5.8	9.6	15.3	43.1
Cole County	24 939	3 064	167	3.6	2.1	22 976	2.3	3.5	3.3	1 963	7.8	17.4	16.5	43.9
Cooper County	6 002	912	51	2.0	2.6	5 359	3.0	5.2	3.4	643	3.1	6.7	21.9	59.9
Crawford County	9 030	1 698	89	6.2	2.7	7 299	3.8	7.7	4.1	1 731	4.3	17.6	38.7	56.9
Dade County	3 543	508	4	3.3	1.1	2 976	1.7	6.7	2.1	567	2.6	13.6	2.8	25.6
Dallas County	5 484	736	18	1.0	1.9	4 899	2.1	5.2	1.4	585	3.9	7.7	2.4	42.9
Daviess County	3 613	465	22	2.5	2.5	3 040	2.1	4.9	1.9	573	1.2	4.0	2.5	16.3
DeKalb County	3 358	471	25	2.9	2.4	3 054	3.2	5.4	3.9	304	1.0	3.0	–	43.2
Dent County	6 115	1 283	55	5.1	3.0	5 327	3.6	7.4	4.4	788	2.2	50.9	23.8	36.3
Douglas County	5 105	694	21	2.0	2.6	4 587	2.3	6.1	1.5	518	8.1	11.6	2.9	24.1
Dunklin County	14 102	1 871	137	2.3	3.4	13 128	3.3	4.7	2.6	974	4.3	12.6	3.6	26.9
Franklin County	32 451	4 146	241	2.6	2.1	28 856	2.6	4.6	2.8	3 595	3.9	10.0	9.0	28.0
Gasconade County	7 158	932	62	3.3	2.2	5 543	2.7	4.9	4.3	1 615	2.7	5.3	31.6	53.3
Gentry County	3 232	462	17	1.9	2.2	2 756	2.9	5.3	3.2	476	2.7	4.0	13.0	66.2
Greene County	87 910	10 125	271	2.2	2.1	81 463	1.6	3.1	1.9	6 447	5.6	15.2	13.3	22.7
Grundy County	5 113	684	28	1.9	2.5	4 346	2.6	5.2	2.7	767	2.0	4.2	4.3	48.5
Harrison County	4 245	602	28	3.4	2.5	3 574	3.7	5.5	2.2	671	3.0	5.5	8.1	32.6
Henry County	9 317	1 414	92	2.7	3.1	8 189	3.6	6.8	4.9	1 128	3.5	5.5	36.5	48.0
Hickory County	5 482	911	50	7.1	2.2	3 183	5.1	5.7	5.1	2 299	1.3	3.2	8.9	58.1
Holt County	3 190	387	13	1.7	1.8	2 440	2.8	4.0	2.2	750	1.3	3.6	–	36.8
Howard County	4 025	648	37	2.6	2.3	3 571	2.9	5.5	3.4	454	7.7	13.7	39.1	73.0
Howell County	13 326	2 281	123	4.9	3.3	12 283	3.8	7.0	4.5	1 043	2.6	12.5	25.8	41.5
Iron County	4 700	840	32	6.3	2.0	3 995	2.8	5.7	4.1	705	1.7	14.2	20.0	63.0
Jackson County	280 729	51 763	1 249	6.1	3.1	252 582	3.3	5.0	5.2	28 147	9.3	23.8	33.0	46.6
Jasper County	39 554	4 895	138	2.3	1.9	36 134	1.9	4.1	3.2	3 420	4.5	9.9	13.0	27.8
Jefferson County	63 423	7 223	341	1.7	1.5	59 199	2.2	3.8	3.0	4 224	3.5	5.7	8.0	18.0

TIPSII [UPF] GH129 CENSUS90 72583600 06/22/92 4:52 PM MACHINE: C DATA:CENSUS90*H1TIPSDA29. 06/18/92 13:30:56 TAPE: NONE FRAME: 325
TSF:CENSUS90*92. 06/18/92 13:31:35 UTF:CENSUS90*93. 06/18/92 13:31:35 META:CENSUS90*H1TABLES29. 06/18/92 13:47:14

Table 76. **Percent of Housing Units Allocated or Substituted: 1990**—Con.

[For definitions of terms and meanings of symbols, see text]

State Urban and Rural and Size of Place Inside and Outside Metropolitan Area County Place and [In Selected States] County Subdivision [1,000 or More Persons]	All housing units					Occupied housing units				Vacant housing units				
				Percent allocated or substituted			Percent allocated or substituted				Percent allocated or substituted			
	Total	1 or more items allocated	Substituted	Rooms	Units in structure	Total	Tenure	Value, specified owner	Contract rent, specified renter	Total	Vacancy status	Duration of vacancy	Value, specified vacant for sale only	Contract rent, specified vacant for rent
COUNTY—Con.														
Johnson County	16 010	2 223	70	2.1	2.3	14 579	2.5	3.3	1.7	1 431	4.4	9.6	22.7	32.0
Knox County	2 254	230	10	1.6	1.7	1 819	2.4	2.7	2.3	435	1.4	1.8	–	12.5
Laclede County	11 564	1 259	36	1.1	1.9	10 420	1.6	4.3	2.2	1 144	3.8	7.1	4.8	12.5
Lafayette County	12 820	1 764	100	2.2	2.7	11 732	3.0	4.9	3.0	1 088	6.3	11.1	32.8	45.3
Lawrence County	12 788	1 434	36	1.1	1.4	11 724	1.8	4.3	1.7	1 064	4.0	6.5	3.5	26.3
Lewis County	4 244	548	29	1.9	2.4	3 745	2.8	4.2	2.7	499	2.4	5.2	15.8	51.1
Lincoln County	12 284	2 446	105	4.6	2.1	10 316	3.0	5.2	3.1	1 968	4.4	48.0	25.4	61.5
Linn County	6 566	1 126	36	2.2	3.3	5 704	3.5	5.4	3.1	862	5.3	5.6	3.8	46.3
Livingston County	6 294	866	44	2.0	2.8	5 645	2.9	5.2	4.2	649	4.8	7.4	6.6	33.9
McDonald County	7 327	1 463	29	3.6	1.5	6 386	2.3	5.7	3.1	941	6.9	22.2	21.1	66.7
Macon County	6 955	1 146	45	2.8	3.9	6 160	3.1	4.7	3.8	795	4.0	7.4	8.3	65.1
Madison County	5 282	1 320	43	12.9	2.6	4 344	3.5	6.3	2.3	938	1.8	45.4	30.0	66.0
Maries County	3 715	804	40	8.3	3.0	3 028	4.0	8.3	3.9	687	5.7	24.3	66.7	98.0
Marion County	12 026	1 720	79	4.2	2.2	10 728	2.9	4.8	3.7	1 298	7.7	12.6	14.3	25.8
Mercer County	2 225	272	7	1.6	1.9	1 577	3.0	5.5	2.3	648	1.7	2.3	8.9	27.3
Miller County	9 766	1 622	75	5.0	2.2	7 977	3.0	5.3	3.2	1 789	3.0	4.2	26.2	31.1
Mississippi County	5 757	802	55	2.2	2.8	5 411	3.3	5.0	2.6	346	5.2	11.6	2.2	26.8
Moniteau County	5 043	535	36	1.8	2.3	4 583	2.5	3.7	1.9	460	7.8	8.5	2.3	43.2
Monroe County	4 114	609	22	1.7	2.1	3 471	3.2	4.7	3.2	643	3.3	18.8	2.4	29.9
Montgomery County	5 241	1 297	35	10.2	2.5	4 341	3.3	6.0	7.5	900	7.3	41.8	56.8	70.4
Morgan County	12 642	4 117	98	24.0	1.8	6 269	3.5	7.2	4.0	6 373	1.6	2.4	23.6	30.6
New Madrid County	8 557	1 074	77	2.2	2.8	7 795	3.1	5.3	2.8	762	1.6	6.0	19.0	11.9
Newton County	18 384	2 564	61	2.5	1.8	16 886	1.8	4.4	3.2	1 498	4.7	8.6	13.2	34.1
Nodaway County	8 349	1 143	40	1.7	2.8	7 620	2.5	4.7	2.4	729	3.2	6.2	20.7	45.3
Oregon County	4 484	755	44	2.8	3.1	3 851	3.7	5.7	3.2	633	.9	15.2	25.0	44.9
Osage County	5 414	946	57	3.4	2.8	4 262	3.3	5.7	3.6	1 152	4.1	9.7	47.5	60.0
Ozark County	4 451	886	24	6.9	1.5	3 486	3.2	7.8	2.3	965	2.2	13.3	29.7	48.7
Pemiscot County	8 806	1 230	90	3.2	4.0	8 210	3.8	5.4	3.7	596	3.2	10.4	16.4	24.5
Perry County	6 867	1 027	42	3.2	2.6	6 111	3.2	5.6	3.5	756	1.5	4.4	35.9	27.7
Pettis County	15 443	1 899	134	2.2	2.8	14 056	3.2	4.6	2.4	1 387	3.9	10.5	4.6	15.4
Phelps County	14 715	1 903	97	3.6	2.5	13 277	2.6	4.0	2.5	1 438	2.5	18.4	18.1	28.1
Pike County	7 128	1 075	48	2.0	3.2	6 083	2.9	5.1	2.8	1 045	8.0	11.3	6.9	66.4
Platte County	24 362	3 100	108	3.2	2.0	22 142	3.1	4.0	4.6	2 220	5.1	13.3	16.5	16.0
Polk County	8 979	1 159	43	1.6	1.9	8 031	2.2	5.6	2.8	948	4.6	8.3	14.8	44.2
Pulaski County	13 838	2 717	86	4.6	1.7	12 397	3.6	5.3	1.9	1 441	2.9	23.1	26.2	52.5
Putnam County	2 590	302	4	1.9	2.1	2 166	2.6	4.7	4.6	424	.7	1.4	–	11.8
Ralls County	3 766	517	17	1.8	1.6	3 226	3.0	5.3	3.9	540	3.7	8.5	6.3	32.4
Randolph County	10 131	1 205	55	2.3	2.1	8 943	2.7	4.5	2.7	1 188	4.0	4.9	8.0	23.4
Ray County	8 611	1 234	53	4.4	2.2	8 020	2.9	5.5	5.1	591	6.6	10.7	9.4	44.9
Reynolds County	3 537	723	26	10.6	2.3	2 542	3.3	7.6	1.1	995	1.3	12.3	13.3	66.7
Ripley County	5 597	1 269	43	9.2	2.7	4 788	3.8	7.2	2.8	809	2.7	39.9	28.0	61.3
St. Charles County	79 113	7 642	262	1.8	1.6	74 331	1.8	2.3	2.9	4 782	5.0	15.4	8.2	23.8
St. Clair County	4 645	713	24	3.1	1.5	3 499	2.1	7.5	2.2	1 146	2.5	8.5	5.5	42.1
Ste. Genevieve County	6 766	947	37	4.0	2.5	5 707	2.4	5.3	2.3	1 059	1.5	4.6	31.8	73.0
St. Francois County	20 321	3 742	128	7.6	2.3	17 670	2.8	5.4	3.2	2 651	2.5	43.6	53.5	64.2
St. Louis County	401 839	38 472	1 658	1.6	2.4	380 110	2.0	2.8	2.8	21 729	4.7	10.4	10.7	14.9
Saline County	10 033	1 287	56	1.6	3.0	8 903	2.7	4.6	2.6	1 130	4.0	5.7	12.3	33.3
Schuyler County	1 986	235	8	1.4	1.8	1 729	2.0	4.2	2.3	257	1.9	2.3	–	9.7
Scotland County	2 302	257	6	1.0	1.7	1 956	2.2	4.5	1.4	346	2.0	2.3	–	10.9
Scott County	15 881	1 896	112	2.0	2.8	14 761	2.9	4.4	2.6	1 120	3.1	7.6	6.0	22.2
Shannon County	3 312	690	26	8.2	2.6	2 917	3.0	8.4	3.4	395	3.5	50.4	52.4	40.4
Shelby County	3 277	443	21	3.0	2.3	2 809	2.9	4.1	3.9	468	1.7	3.6	3.4	57.4
Stoddard County	12 288	1 548	121	2.1	3.3	11 383	3.4	5.4	2.8	905	2.7	10.9	6.5	14.3
Stone County	11 294	3 068	36	9.6	1.1	7 885	2.6	5.1	2.2	3 409	6.0	32.3	31.0	72.1
Sullivan County	3 093	478	23	2.1	2.9	2 615	2.9	5.4	2.6	478	6.3	7.1	3.1	31.7
Taney County	13 273	2 578	44	2.3	1.7	10 321	2.6	4.5	2.4	2 952	8.1	20.9	13.0	37.3
Texas County	9 525	1 394	73	3.7	2.9	8 441	3.5	5.5	2.9	1 084	2.6	15.6	10.3	38.3
Vernon County	8 181	1 159	39	2.7	1.6	7 301	1.9	5.3	3.7	880	4.1	12.2	10.6	20.8
Warren County	8 841	1 276	58	4.5	1.7	7 070	2.4	5.2	2.6	1 771	3.5	6.1	17.0	32.1
Washington County	8 075	1 175	78	2.3	2.3	6 982	3.7	7.6	3.8	1 093	1.6	9.3	2.6	50.0
Wayne County	6 406	1 781	54	10.7	2.2	4 607	3.9	7.8	3.7	1 799	1.7	7.2	46.7	66.3
Webster County	9 067	1 213	29	1.8	1.4	8 391	1.9	4.3	1.6	676	6.7	14.9	13.8	36.7
Worth County	1 269	182	2	1.7	1.3	1 037	1.5	6.0	3.0	232	1.3	6.9	10.0	89.5
Wright County	7 214	1 113	28	1.2	2.1	6 510	1.8	4.4	1.7	704	5.1	10.1	1.6	45.6
St. Louis city	194 919	36 992	2 092	5.2	3.6	164 931	5.2	6.0	6.9	29 988	5.9	13.0	17.2	31.9
PLACE AND COUNTY SUBDIVISION														
Adrian city	672	90	3	1.8	1.2	628	.8	6.1	4.6	44	2.3	4.5	–	62.5
Advance city	520	47	1	.6	1.5	488	1.4	3.9	.9	32	–	6.3	28.6	16.7
Affton CDP	9 243	819	29	1.0	2.4	8 919	1.6	3.0	1.4	324	1.9	3.4	2.2	3.6
Albany city	935	139	6	1.7	3.4	837	3.8	4.6	3.5	98	3.1	5.1	5.9	39.4
Anderson city	645	143	6	3.4	2.6	570	2.8	6.5	2.7	75	4.0	36.0	50.0	72.7
Appleton City city	625	65	1	.6	1.8	562	1.4	4.7	1.1	63	1.6	4.8	33.3	21.4
Arnold city	6 986	774	50	2.3	1.8	6 664	2.4	4.1	4.1	322	6.2	8.1	5.7	16.9
Ash Grove city	532	121	2	6.0	2.3	479	4.6	8.3	6.5	53	20.8	34.0	10.0	28.0
Ashland city	576	77	5	3.1	3.1	540	4.3	4.9	3.2	36	8.3	13.9	–	53.3
Aurora city	2 975	329	8	1.0	2.0	2 728	1.9	3.7	1.3	247	4.0	6.5	3.1	23.9
Ava city	1 383	211	6	1.0	4.8	1 285	2.3	5.8	1.8	98	17.3	20.4	4.8	4.8
Ballwin city	8 158	600	17	.8	1.5	7 849	.9	1.8	1.3	309	4.9	12.3	11.6	8.5
Barnhart CDP	1 545	108	2	.7	.5	1 481	1.0	1.0	4.9	64	–	1.6	–	37.5
Battlefield town	549	40	–	1.5	.2	535	1.7	2.5	1.0	14	–	7.1	25.0	50.0
Belle city	587	109	4	7.0	3.4	536	4.7	6.4	4.8	51	–	7.8	100.0	100.0
Bellefontaine Neighbors city	4 562	342	34	1.4	2.2	4 454	2.2	3.0	1.3	108	2.8	13.0	–	21.4
Bel-Nor village	1 134	147	5	4.9	1.9	1 092	4.3	2.2	9.8	42	23.8	28.6	27.3	100.0
Bel-Ridge village	1 300	200	12	4.3	3.2	1 176	4.0	5.1	4.4	124	6.5	8.1	30.4	39.5
Belton city	6 854	829	36	1.8	1.8	6 393	2.7	2.3	2.6	461	6.3	11.5	7.5	28.2
Berkeley city	4 706	631	34	2.3	2.5	4 280	3.5	4.0	4.7	426	1.6	9.9	14.1	27.7

TIPSII [UPF] GH129 CENSUS90 72583600 06/22/92 4:52 PM MACHINE: C DATA:CENSUS90*H1TIPSDA29. 06/18/92 13:30:56 TAPE: NONE FRAME: 326
TSF:CENSUS90*92. 06/18/92 13:31:35 UTF:CENSUS90*93. 06/18/92 13:31:35 META:CENSUS90*H1TABLES29. 06/18/92 13:47:14

Table 76. **Percent of Housing Units Allocated or Substituted: 1990**—Con.

[For definitions of terms and meanings of symbols, see text]

State / Urban and Rural and Size of Place / Inside and Outside Metropolitan Area / County / Place and [In Selected States] County Subdivision [1,000 or More Persons]	All housing units					Occupied housing units				Vacant housing units				
				Percent allocated or substituted			Percent allocated or substituted				Percent allocated or substituted			
	Total	1 or more items allocated	Substituted	Rooms	Units in structure	Total	Tenure	Value, specified owner	Contract rent, specified renter	Total	Vacancy status	Duration of vacancy	Value, specified vacant for sale only	Contract rent, specified vacant for rent
PLACE AND COUNTY SUBDIVISION—Con.														
Bernie city	842	87	4	1.9	1.8	783	2.3	2.9	2.2	59	1.7	10.2	7.1	14.3
Bethany city	1 447	182	11	1.9	3.2	1 307	3.7	5.6	2.2	140	7.1	8.6	9.1	19.0
Bismarck city	655	126	7	9.0	1.7	604	3.1	4.8	4.9	51	9.8	74.5	62.5	66.7
Black Jack city	2 076	188	8	1.2	3.0	2 000	1.6	1.5	2.2	76	1.3	6.6	–	–
Bloomfield city	808	112	4	1.4	2.4	744	3.0	5.1	2.8	64	1.6	14.1	–	29.4
Blue Springs city	14 246	1 305	30	1.4	1.1	13 529	1.6	2.7	1.5	717	5.9	10.6	9.3	9.7
Bolivar city	2 812	337	9	1.2	3.1	2 607	1.7	4.8	1.9	205	5.4	13.2	15.9	34.8
Bonne Terre city	1 587	254	11	2.8	2.8	1 474	2.8	6.7	3.8	113	6.2	34.5	40.0	63.8
Boonville city	2 771	429	22	1.8	2.9	2 503	3.0	4.7	3.5	268	3.7	5.6	27.7	48.7
Bourbon city	524	98	4	4.0	2.9	479	3.1	11.2	5.8	45	8.9	22.2	20.0	37.5
Bowling Green city	1 328	199	9	1.9	5.2	1 191	2.4	4.4	1.7	137	5.1	5.1	9.1	88.1
Branson city	1 915	271	9	1.2	3.2	1 678	1.5	3.6	2.1	237	6.8	15.2	3.7	42.9
Breckenridge Hills village	2 243	259	8	2.5	1.7	2 091	2.0	2.9	1.3	152	3.9	7.2	3.3	42.5
Brentwood city	4 183	368	15	1.2	1.6	4 025	2.2	4.2	2.3	158	5.7	13.3	10.4	36.2
Bridgeton city	7 123	596	19	1.3	1.3	6 793	1.7	2.6	1.3	330	6.4	13.6	30.4	17.7
Brookfield city	2 469	414	16	2.1	3.5	2 133	3.4	5.3	2.9	336	4.5	7.4	6.7	48.7
Brunswick city	565	84	4	1.6	2.1	480	2.5	7.2	1.8	85	1.2	3.5	–	55.6
Buckner city	1 069	120	2	2.6	1.3	1 007	1.3	3.1	3.2	62	3.2	14.5	58.3	52.2
Buffalo city	1 167	161	2	.4	1.5	1 039	1.1	3.9	1.3	128	1.6	6.3	5.0	54.5
Butler city	1 916	297	4	3.8	1.6	1 717	2.2	4.5	1.5	199	2.5	19.6	45.2	32.5
Byrnes Mill city	613	72	4	1.6	1.5	559	2.7	5.0	3.3	54	1.9	3.7	–	14.3
Cabool city	982	164	9	5.5	4.5	871	2.6	5.6	2.6	111	3.6	35.1	50.0	50.0
California city	1 562	176	10	2.1	2.9	1 471	3.2	3.0	2.0	91	9.9	8.8	–	23.5
Calverton Park village	545	48	7	2.0	1.5	523	1.9	2.7	1.8	22	18.2	27.3	28.6	75.0
Camdenton city	1 224	127	1	.8	1.8	1 105	.8	5.8	1.2	119	2.5	4.2	–	18.4
Cameron city	2 142	281	19	1.9	2.3	1 989	3.6	4.2	4.1	153	3.3	2.0	15.8	41.1
Campbell city	980	148	5	1.8	2.3	904	2.0	3.3	1.7	76	9.2	15.8	–	42.9
Canton city	973	149	5	1.1	1.7	870	2.1	3.6	2.4	103	3.9	10.7	6.7	52.8
Cape Girardeau city	14 627	2 009	88	2.6	2.3	13 442	2.4	4.5	3.0	1 185	3.7	17.6	27.9	23.0
Carl Junction city	1 495	127	2	2.3	.5	1 408	.9	1.6	1.4	87	5.7	6.9	14.3	30.8
Carrollton city	2 054	277	16	2.1	3.8	1 835	3.5	5.4	3.9	219	1.8	1.8	–	42.5
Carterville city	803	77	–	.7	.9	734	2.0	3.1	1.5	69	4.3	2.9	–	15.4
Carthage city	4 725	626	14	2.1	1.9	4 306	1.8	5.0	2.2	419	6.2	13.8	21.7	36.0
Caruthersville city	2 944	413	31	2.9	4.3	2 780	3.6	5.4	4.2	164	.6	14.6	15.4	20.8
Cassville city	1 080	146	3	1.3	1.5	990	1.9	3.7	2.6	90	8.9	14.4	–	18.9
Castle Point CDP	1 602	183	9	1.4	1.7	1 472	3.5	3.8	5.1	130	.8	5.4	4.8	33.3
Cedar Hill CDP	644	57	2	1.6	1.2	616	2.1	3.2	–	28	3.6	–	–	16.7
Centralia city	1 501	294	14	8.9	2.9	1 364	4.0	5.3	5.3	137	5.1	35.0	73.3	71.0
Chaffee city	1 363	198	12	3.0	5.0	1 277	4.3	6.2	3.9	86	–	10.5	16.7	16.0
Charlack city	631	121	2	1.3	4.0	591	3.0	3.5	3.4	40	7.5	22.5	–	11.1
Charleston city	1 939	274	24	2.4	3.5	1 840	3.5	4.8	3.1	99	5.1	6.1	4.5	57.1
Chesterfield city	14 019	1 053	32	1.1	1.5	13 115	1.5	1.4	2.9	904	4.2	7.5	3.6	6.0
Chillicothe city	3 878	511	31	2.2	3.4	3 531	2.9	4.5	3.9	347	6.1	10.1	5.9	28.7
Clarence city	513	56	2	.8	1.4	433	2.3	4.8	3.1	80	–	–	–	100.0
Clarkson Valley city	792	40	1	1.4	.5	759	1.6	2.5	14.3	33	–	3.0	19.0	–
Clarkton city	496	97	7	2.4	3.0	467	3.9	5.2	4.1	29	13.8	41.4	–	50.0
Claycomo village	791	154	4	3.5	2.1	722	3.0	5.0	3.2	69	10.1	27.5	42.9	50.9
Clayton city	5 800	389	16	.9	1.4	5 384	1.2	2.4	1.2	416	3.8	6.7	8.8	3.0
Clinton city	3 925	592	42	2.7	3.6	3 650	3.5	6.6	5.1	275	5.5	6.9	33.3	36.3
Cole Camp city	513	64	5	2.9	3.3	461	2.8	4.3	4.2	52	5.8	3.8	–	55.6
Columbia city	27 551	3 172	133	2.3	2.4	25 841	2.2	2.6	2.5	1 710	8.0	12.5	10.1	23.6
Concord CDP	7 647	606	30	1.1	2.2	7 452	1.9	2.7	2.1	195	3.6	5.6	6.5	7.9
Concordia city	931	98	6	1.2	2.4	878	2.1	5.2	2.2	53	5.7	9.4	–	25.0
Cool Valley city	874	370	3	.6	.8	475	2.3	2.3	3.4	399	3.8	1.5	25.0	10.5
Cottleville town	928	74	1	.6	.3	896	.7	2.1	–	32	6.3	43.8	–	50.0
Country Club village	651	47	2	.9	1.1	636	.9	3.1	–	15	6.7	13.3	–	–
Country Club Hills city	544	88	3	4.6	2.4	525	4.8	6.6	11.6	19	21.1	26.3	62.5	100.0
Crane city	549	72	6	1.6	3.1	508	2.2	6.3	1.7	41	4.9	17.1	20.0	8.3
Crestwood city	4 591	308	16	1.2	1.7	4 508	1.4	2.3	2.4	83	3.6	10.8	10.7	9.1
Creve Coeur city	5 403	421	15	.9	2.3	5 106	1.9	2.0	1.0	297	4.7	13.8	–	1.7
Crocker city	513	74	2	2.7	2.1	457	2.8	5.9	1.5	56	–	7.1	33.3	50.0
Crystal City city	1 742	178	9	1.5	2.0	1 633	2.6	3.9	3.3	109	4.6	7.3	–	13.6
Cuba city	1 133	189	13	3.5	4.3	1 031	3.6	7.2	3.6	102	3.9	14.7	47.8	62.8
Dardenne Prairie town	593	58	2	1.0	1.0	568	1.6	2.6	6.9	25	8.0	20.0	–	50.0
Dellwood city	2 009	156	6	1.2	1.3	1 967	1.7	2.7	2.6	42	4.8	14.3	8.3	–
Desloge city	1 692	217	6	4.0	2.0	1 591	1.4	3.4	1.7	101	3.0	48.5	50.0	50.0
De Soto city	2 614	313	22	2.0	2.9	2 410	3.2	6.1	3.4	204	2.0	3.4	2.9	10.5
Des Peres city	2 812	133	11	.9	.8	2 763	1.2	1.9	4.0	49	–	4.1	–	75.0
Dexter city	3 433	465	33	2.2	4.0	3 246	4.0	5.9	2.8	187	2.1	9.1	9.7	8.9
Dixon city	774	144	3	7.8	2.6	684	1.6	4.6	1.7	90	–	50.0	43.8	82.4
Doniphan city	905	168	4	3.2	3.3	805	2.7	7.4	2.2	100	1.0	28.0	8.7	38.9
Duquesne village	504	57	2	2.0	.6	468	1.3	6.7	2.2	36	5.6	5.6	14.3	23.1
East Prairie city	1 420	212	12	2.1	2.3	1 326	2.6	5.5	2.1	94	1.1	9.6	–	17.1
Edina city	680	70	4	1.3	1.8	576	1.9	2.8	3.2	104	1.0	1.0	–	11.4
Edmundson village	508	50	–	2.2	.8	429	1.4	1.6	.6	79	1.3	3.8	–	42.9
Eldon city	2 119	289	21	2.5	2.9	1 948	3.2	4.1	4.0	171	3.5	5.3	20.0	34.0
El Dorado Springs city	1 890	248	7	2.4	1.9	1 661	1.6	5.6	2.1	229	3.1	10.9	18.5	23.5
Ellisville city	2 780	206	4	1.2	1.3	2 607	1.1	2.7	1.6	173	1.2	1.7	13.3	–
Elsberry city	876	146	12	6.2	2.6	780	3.3	5.6	3.9	96	2.1	38.5	55.6	80.6
Elvins city	566	121	3	10.1	1.1	511	2.7	5.8	4.4	55	3.6	45.5	88.9	100.0

TIPSII [UPF] GH129 CENSUS90 72583600 06/22/92 4:52 PM MACHINE: C DATA:CENSUS90*H1TIPSDA29. 06/18/92 13:30:56 TAPE: NONE FRAME: 327
TSF:CENSUS90*92. 06/18/92 13:31:35 UTF:CENSUS90*93. 06/18/92 13:31:35 META:CENSUS90*H1TABLES29. 06/18/92 13:47:14

Table 76. **Percent of Housing Units Allocated or Substituted: 1990**—Con.

[For definitions of terms and meanings of symbols, see text]

State Urban and Rural and Size of Place Inside and Outside Metropolitan Area County Place and [In Selected States] County Subdivision [1,000 or More Persons]	All housing units					Occupied housing units				Vacant housing units				
				Percent allocated or substituted			Percent allocated or substituted				Percent allocated or substituted			
	Total	1 or more items allocated	Substituted	Rooms	Units in structure	Total	Tenure	Value, specified owner	Contract rent, specified renter	Total	Vacancy status	Duration of vacancy	Value, specified vacant for sale only	Contract rent, specified vacant for rent
PLACE AND COUNTY SUBDIVISION—Con.														
Esther city	468	86	2	6.6	1.5	422	2.1	5.0	1.4	46	4.3	56.5	50.0	93.3
Eureka city	1 601	147	2	1.2	.9	1 465	1.4	1.3	1.8	136	2.2	3.7	–	18.2
Excelsior Springs city	4 229	623	43	4.2	5.3	3 854	3.7	4.5	5.1	375	5.6	5.6	3.8	31.7
Farmington city	4 128	687	34	7.0	3.0	3 749	2.7	5.2	3.6	379	2.4	48.5	57.9	54.8
Fayette city	1 140	181	11	2.9	2.5	1 015	3.7	5.0	3.1	125	8.8	16.8	12.5	60.8
Fenton city	1 143	63	–	–	.5	1 103	1.0	1.6	1.1	40	5.0	10.0	–	42.9
Ferguson city	9 346	1 023	43	1.3	3.0	8 750	2.1	3.1	2.4	596	3.0	12.2	25.0	33.6
Festus city	3 292	381	17	1.3	2.6	3 120	2.4	4.5	2.5	172	7.6	9.3	4.2	6.0
Flat River city	2 086	370	12	6.6	4.5	1 884	2.4	4.7	3.3	202	3.5	47.0	55.6	52.0
Florissant city	19 797	1 364	55	.9	1.6	19 177	1.6	2.2	1.8	620	4.0	8.2	3.6	6.2
Forsyth city	669	114	2	3.6	2.2	574	1.6	5.3	2.1	95	6.3	15.8	11.8	31.8
Fort Leonard Wood CDP	2 870	969	18	2.5	1.1	2 775	7.2	16.7	1.5	95	5.3	18.9	–	100.0
Fredericktown city	1 782	292	17	5.4	3.1	1 633	3.7	6.1	2.4	149	4.0	20.1	26.3	64.3
Frontenac city	1 283	84	5	.7	.8	1 226	1.8	2.6	7.0	57	12.3	10.5	3.6	–
Fulton city	3 750	616	24	2.9	3.7	3 419	2.9	5.1	3.4	331	7.6	8.8	7.9	67.7
Gallatin city	876	122	3	1.9	3.2	782	1.4	5.1	1.2	94	–	1.1	–	20.0
Garden City city	516	73	1	1.2	1.4	487	1.4	4.7	2.1	29	3.4	10.3	–	21.4
Gideon city	454	58	1	.9	1.5	419	1.2	5.6	3.7	35	2.9	2.9	–	–
Gladstone city	11 076	1 192	58	1.5	2.8	10 535	2.2	3.1	1.7	541	7.2	20.0	9.3	4.5
Glasgow city	556	85	4	1.3	2.3	502	2.2	5.0	4.8	54	3.7	7.4	50.0	83.3
Glasgow Village CDP	2 000	157	3	.9	1.1	1 915	1.6	2.5	1.7	85	1.2	9.4	–	2.0
Glendale city	2 326	120	7	.6	.9	2 273	1.1	1.7	3.0	53	3.8	9.4	–	50.0
Goodman town	484	72	2	3.3	1.2	429	1.2	3.8	1.1	55	–	14.5	7.7	55.6
Gower city	455	59	–	.9	1.1	435	2.1	1.6	4.7	20	–	5.0	11.1	25.0
Grain Valley city	727	133	3	6.7	1.0	653	5.4	7.1	4.2	74	18.9	18.9	–	21.9
Granby city	871	140	1	1.1	.6	783	1.7	6.0	1.3	88	4.5	4.5	7.1	52.0
Grandview city	10 315	1 663	26	4.4	3.3	9 271	2.3	2.7	3.3	1 044	6.8	10.9	15.9	40.3
Gray Summit CDP	939	91	10	2.3	2.6	870	3.0	2.7	2.4	69	–	–	–	32.1
Greenfield city	715	85	2	.4	1.0	608	1.6	7.6	1.6	107	1.9	2.8	–	8.3
Greenwood city	539	51	1	.7	.6	521	2.1	1.9	5.2	18	5.6	11.1	–	50.0
Hamilton city	763	82	2	.9	1.7	695	2.0	4.6	2.0	68	1.5	5.9	–	16.7
Hanley Hills village	919	98	5	2.3	1.4	871	2.2	2.4	7.8	48	10.4	18.8	42.3	40.0
Hannibal city	7 896	1 151	62	5.0	2.3	7 094	3.2	4.7	3.9	802	9.9	15.1	18.3	26.6
Harrisonville city	3 100	399	18	2.2	2.5	2 920	3.0	4.7	5.0	180	3.3	8.3	20.0	28.3
Hayti city	1 415	188	21	3.9	5.1	1 326	5.0	6.4	3.3	89	1.1	3.4	40.0	8.8
Hazelwood city	6 765	607	30	1.3	3.0	6 355	1.8	2.2	1.4	410	7.8	12.2	2.3	5.3
Herculaneum city	960	95	6	1.1	1.7	834	2.4	2.4	3.9	126	–	–	–	4.4
Hermann city	1 243	162	16	3.9	2.9	1 142	3.5	3.8	4.2	101	6.9	10.9	44.4	34.4
Higginsville city	1 985	316	19	2.5	4.5	1 852	4.2	4.3	3.3	133	5.3	9.0	51.9	58.1
High Ridge CDP	1 571	169	5	1.1	2.2	1 509	2.0	2.5	2.6	62	–	1.6	23.1	50.0
Hillsboro city	577	77	–	.2	1.9	532	.9	5.2	3.7	45	4.4	4.4	20.0	9.1
Hillsdale village	747	200	6	6.2	3.6	620	6.1	6.9	10.2	127	26.8	20.5	20.0	90.6
Holden city	1 045	179	7	3.9	2.2	951	2.6	3.8	3.2	94	3.2	3.2	54.2	48.4
Hollister city	1 304	312	2	1.9	2.8	1 088	2.9	7.3	3.3	216	9.7	22.2	6.7	27.3
Holts Summit city	882	138	3	2.4	.9	812	1.8	2.0	4.5	70	4.3	5.7	–	25.0
Horine CDP	341	56	3	1.5	1.8	326	2.5	5.4	5.1	15	6.7	6.7	–	–
Houston city	1 040	142	6	1.4	3.3	941	2.1	4.0	2.4	99	2.0	10.1	10.0	25.0
Humansville city	475	99	3	4.8	2.3	428	2.8	6.0	6.7	47	4.3	10.6	25.0	75.0
Huntsville city	676	100	1	1.9	2.1	576	3.5	5.5	4.3	100	5.0	3.0	5.9	42.9
Imperial CDP	1 564	158	16	2.6	1.6	1 478	2.5	3.9	3.5	86	1.2	3.5	–	12.1
Independence city	48 262	6 015	136	2.6	1.7	45 322	1.9	4.2	3.1	2 940	3.8	8.8	19.2	26.8
Ironton city	685	105	4	1.8	1.6	618	2.3	4.6	3.5	67	1.5	6.0	14.3	68.0
Jackson city	3 711	479	24	3.3	2.9	3 557	3.2	5.0	4.0	154	2.6	7.1	33.3	49.3
Jefferson City city	15 437	2 016	117	4.4	2.6	14 162	2.4	3.5	3.6	1 275	9.3	23.5	20.2	46.3
Jennings city	6 914	1 070	81	4.1	3.1	6 388	4.0	6.2	6.2	526	11.6	16.7	30.7	34.5
Joplin city	19 367	2 295	63	2.3	2.5	17 474	1.7	3.5	3.2	1 893	3.2	8.5	14.0	19.8
Kahoka city	982	100	8	1.6	1.9	872	2.5	5.0	4.1	110	1.8	1.8	10.0	21.4
Kansas City city	201 789	42 031	1 088	7.5	3.8	177 607	4.1	5.7	6.1	24 182	9.8	26.0	36.8	44.1
Kearney city	738	107	5	3.5	1.8	692	2.2	3.6	6.3	46	15.2	17.4	33.3	25.0
Kennett city	4 679	599	44	2.3	3.9	4 408	3.2	4.7	3.0	271	4.8	9.2	–	23.1
Kimberling City city	863	109	2	2.0	.7	744	1.5	3.3	2.8	119	3.4	20.2	5.3	41.2
Kinloch city	990	199	5	1.9	3.7	876	3.1	7.4	5.3	114	5.3	31.6	33.3	76.5
Kirksville city	6 927	937	38	1.8	3.1	6 286	2.7	3.7	1.6	641	4.8	6.2	2.8	8.1
Kirkwood city	11 699	894	39	1.1	2.2	11 212	1.5	2.1	1.9	487	2.5	4.1	2.2	6.5
Knob Noster city	1 091	141	1	.3	.5	887	1.2	1.1	1.1	204	1.5	1.5	46.2	33.1
Ladue city	3 384	213	13	1.0	.9	3 304	1.5	2.9	4.7	80	12.5	17.5	5.6	75.0
La Grange city	518	80	4	2.7	2.7	452	3.1	5.1	3.8	66	3.0	1.5	54.5	72.2
Lake Lotawana city	1 123	266	2	5.9	1.8	891	2.8	7.3	5.6	232	11.2	45.3	23.5	70.6
Lakeshire city	795	53	3	1.9	.6	752	2.0	3.4	1.0	43	–	2.3	–	31.4
Lake St. Louis city	2 910	276	9	.8	1.3	2 672	1.4	2.0	2.7	238	4.2	9.2	2.1	8.5
Lake Waukomis city	434	42	3	2.8	1.6	425	2.6	4.4	3.7	9	–	–	–	100.0
Lamar city	1 887	163	1	.4	1.3	1 749	1.0	3.4	1.7	138	2.2	3.6	4.9	15.8
La Plata city	704	85	3	1.8	2.4	631	1.6	2.6	4.8	73	5.5	1.4	–	50.0
Lathrop city	675	84	3	1.3	1.6	625	2.1	3.5	3.4	50	4.0	4.0	23.1	46.7
Lawson city	692	77	3	1.4	.9	660	1.5	5.3	3.4	32	12.5	12.5	10.0	9.1
Leadwood city	506	100	4	8.9	2.6	448	2.7	5.6	–	58	3.4	50.0	–	66.7
Lebanon city	4 784	540	15	.8	3.1	4 338	1.5	4.8	1.9	446	4.5	6.1	4.5	10.5
Lee's Summit city	18 755	2 100	42	1.6	1.6	17 632	1.7	2.0	2.3	1 123	4.7	12.5	16.5	42.8
Lemay CDP	7 774	813	45	1.8	2.9	7 405	2.5	4.0	2.3	369	2.7	5.1	7.5	17.4
Lexington city	2 100	323	17	2.4	3.1	1 894	3.2	5.2	3.3	206	5.8	10.2	53.6	50.0

TIPSII [UPF] GH129 CENSUS90 72583600 06/22/92 4:52 PM MACHINE: C DATA:CENSUS90*H1TIPSDA29. 06/18/92 13:30:56 TAPE: NONE FRAME: 328
TSF:CENSUS90*92. 06/18/92 13:31:35 UTF:CENSUS90*93. 06/18/92 13:31:35 META:CENSUS90*H1TABLES29. 06/18/92 13:47:14

Table 76. **Percent of Housing Units Allocated or Substituted: 1990**—Con.

[For definitions of terms and meanings of symbols, see text]

State Urban and Rural and Size of Place Inside and Outside Metropolitan Area County Place and [In Selected States] County Subdivision [1,000 or More Persons]	All housing units					Occupied housing units				Vacant housing units				
				Percent allocated or substituted			Percent allocated or substituted				Percent allocated or substituted			
	Total	1 or more items allocated	Substituted	Rooms	Units in structure	Total	Tenure	Value, specified owner	Contract rent, specified renter	Total	Vacancy status	Duration of vacancy	Value, specified vacant for sale only	Contract rent, specified vacant for rent
PLACE AND COUNTY SUBDIVISION—Con.														
Liberty city	7 645	873	38	1.6	2.9	7 175	2.1	2.9	3.4	470	5.7	10.6	8.4	12.0
Licking city	630	97	6	2.2	4.0	583	3.4	6.7	1.8	47	–	14.9	–	36.4
Lilbourn city	557	53	8	1.8	2.5	502	3.0	2.8	6.0	55	1.8	1.8	–	–
Linn city	532	96	8	3.6	3.6	491	3.7	5.1	4.9	41	2.4	4.9	33.3	36.8
Lockwood city	457	60	–	.4	1.1	416	1.0	8.3	1.0	41	7.3	14.6	–	14.3
Louisiana city	1 808	275	10	1.5	3.8	1 626	2.3	4.5	3.0	182	8.8	12.1	16.7	36.8
Macon city	2 609	473	25	4.1	6.0	2 370	3.6	4.6	3.6	239	5.0	8.8	21.2	67.3
Malden city	2 159	337	28	3.4	3.9	1 958	4.5	5.2	3.5	201	3.5	10.9	12.9	16.3
Manchester city	2 329	131	6	.9	.7	2 195	.9	2.2	1.1	134	3.7	5.2	15.0	1.0
Mansfield city	634	70	2	.6	1.3	587	1.7	3.5	1.3	47	2.1	4.3	–	15.8
Maplewood city	5 432	791	27	2.0	6.8	4 884	2.7	4.2	2.8	548	4.0	4.6	11.8	9.5
Marble Hill city	654	70	5	1.2	2.6	609	2.1	3.6	3.2	45	–	–	25.0	16.7
Marceline city	1 262	242	10	2.7	4.0	1 089	3.9	5.4	3.3	173	4.6	4.0	3.8	45.0
Marionville city	798	84	1	.5	.3	733	1.9	3.6	.9	65	1.5	–	–	14.3
Marlborough village	1 350	239	1	.1	13.8	1 232	1.2	1.4	.3	118	2.5	5.9	–	1.0
Marshall city	5 162	682	20	1.5	3.3	4 712	2.3	3.7	2.6	450	4.0	7.3	18.4	32.9
Marshfield city	1 856	162	3	.9	1.9	1 762	.9	3.1	.5	94	5.3	9.6	8.3	12.1
Maryland Heights city	11 469	1 175	39	1.7	2.9	10 667	1.6	2.1	2.7	802	6.1	25.6	24.1	10.9
Maryville city	3 790	498	22	1.7	4.2	3 545	2.4	4.3	2.1	245	4.5	9.4	24.2	30.5
Maysville city	480	56	4	3.3	2.9	438	2.5	4.9	5.4	42	–	–	–	–
Mehlville CDP	12 078	1 147	43	.9	3.5	11 307	1.7	3.0	1.5	771	2.5	5.1	–	1.8
Memphis city	1 057	103	4	1.2	1.5	944	2.2	4.6	.7	113	2.7	4.4	–	4.4
Mexico city	5 020	657	31	2.4	2.7	4 589	3.2	3.4	3.2	431	5.1	7.7	26.3	51.6
Milan city	834	113	4	1.7	2.2	739	2.3	4.9	.9	95	2.1	5.3	–	38.7
Miner city	483	75	3	2.1	6.0	438	2.5	3.3	4.1	45	2.2	4.4	–	15.2
Moberly city	5 834	661	37	2.2	2.5	5 216	2.7	4.6	2.5	618	2.8	5.7	5.5	16.7
Moline Acres city	1 042	94	5	1.2	3.4	976	1.2	2.6	1.5	66	–	4.5	8.3	–
Monett city	2 926	410	5	2.6	1.4	2 695	1.7	4.5	2.6	231	11.3	15.2	14.3	41.9
Monroe City city	1 138	150	10	1.7	2.5	1 050	3.0	5.7	2.6	88	5.7	5.7	8.3	41.5
Montgomery City city	1 021	166	1	1.0	2.5	931	1.8	3.7	6.7	90	1.1	7.8	46.2	27.8
Morehouse city	515	82	8	3.9	2.9	446	3.8	7.2	1.9	69	4.3	1.4	20.0	60.0
Mound City city	628	80	3	2.1	3.2	556	3.1	5.1	1.8	72	1.4	6.9	–	13.3
Mountain Grove city	1 990	289	3	1.2	3.2	1 863	1.2	4.1	1.9	127	3.9	7.1	3.3	42.9
Mountain View city	966	201	7	7.2	5.4	878	2.3	6.9	2.4	88	2.3	13.6	30.0	75.9
Mount Vernon city	1 617	189	6	.9	2.2	1 506	1.3	4.6	1.9	111	5.4	4.5	6.3	23.8
Murphy CDP	3 586	384	15	2.0	.8	3 431	2.6	3.3	2.6	155	3.2	6.5	3.3	25.5
Neosho city	4 159	516	18	1.3	3.2	3 772	1.7	3.8	2.7	387	2.6	5.9	6.5	22.4
Nevada city	3 742	465	18	1.7	1.8	3 340	1.6	4.6	3.1	402	5.2	13.4	7.4	14.2
New Franklin city	502	85	2	2.8	2.4	462	2.4	4.7	1.6	40	12.5	17.5	71.4	100.0
New Haven city	712	105	7	2.4	2.1	672	4.9	3.8	3.6	40	5.0	17.5	30.0	37.5
New Madrid city	1 325	162	19	2.8	3.1	1 224	3.3	4.9	3.6	101	4.0	10.9	–	17.9
Nixa city	1 899	147	2	.9	1.1	1 801	.8	1.9	.7	98	7.1	11.2	9.7	29.7
Noel city	571	141	–	4.9	1.2	465	2.2	2.7	2.4	106	5.7	32.1	–	75.4
Normandy city	1 932	285	9	2.2	4.8	1 791	3.6	3.1	2.8	141	6.4	9.9	16.1	19.4
North Kansas City city	2 616	311	22	1.7	4.5	2 396	2.5	3.4	2.5	220	5.0	6.8	30.0	3.0
Northwoods city	1 830	293	21	4.0	4.2	1 763	4.9	6.7	14.2	67	14.9	11.9	5.9	16.7
Oak Grove city	1 620	185	5	2.9	1.8	1 546	2.7	4.8	3.3	74	5.4	12.2	5.6	30.3
Oakland city	453	40	2	1.3	.9	441	1.8	1.5	5.9	12	–	8.3	–	–
Oakville CDP	10 938	666	25	.7	1.4	10 547	1.2	1.9	1.3	391	3.1	5.9	6.7	5.8
Odessa city	1 556	178	14	1.8	2.6	1 466	3.3	3.9	3.5	90	3.3	6.7	18.8	55.6
O'Fallon city	6 714	601	22	1.0	2.2	6 382	1.9	1.8	1.5	332	7.8	12.3	7.8	16.1
Olivette city	3 187	248	9	.7	2.0	3 059	1.9	2.4	1.5	128	3.9	10.2	4.0	8.8
Oran city	499	72	3	1.8	3.0	459	2.6	4.8	2.8	40	2.5	12.5	–	50.0
Osage Beach city	2 975	662	7	3.2	2.2	1 092	3.7	4.5	3.3	1 883	1.4	9.0	4.4	64.9
Overland city	7 517	799	37	1.7	2.2	7 169	2.0	3.8	3.4	348	7.8	10.3	13.7	24.8
Owensville city	1 129	166	12	2.4	2.7	1 043	2.2	4.8	4.4	86	4.7	11.6	33.3	59.4
Ozark city	1 649	169	3	1.0	1.9	1 547	1.0	2.8	.9	102	8.8	7.8	–	12.5
Pacific city	1 811	274	14	2.2	3.2	1 657	2.4	5.0	2.5	154	4.5	7.8	–	25.2
Pagedale city	1 456	320	23	9.3	4.2	1 269	6.1	8.5	10.8	187	8.0	25.1	19.2	26.8
Palmyra city	1 465	193	6	1.8	3.0	1 312	2.5	5.2	2.0	153	3.3	5.9	–	16.2
Paris city	704	88	–	1.1	1.8	607	2.6	4.1	5.5	97	–	1.0	–	16.7
Parkville city	1 000	117	4	1.6	1.0	880	1.7	4.9	3.8	120	8.3	16.7	10.0	11.8
Pasadena Hills city	484	77	1	1.9	1.4	464	2.4	4.8	11.0	20	5.0	25.0	80.0	30.8
Peculiar city	673	81	2	1.3	1.5	642	1.6	3.0	4.1	31	6.5	6.5	14.3	78.6
Perryville city	2 879	439	18	2.5	3.5	2 723	3.6	5.6	4.0	156	1.3	4.5	35.0	23.5
Pevely city	1 084	136	9	1.7	2.6	1 033	4.6	2.3	4.7	51	–	3.9	–	12.0
Piedmont city	1 019	202	6	2.4	2.7	894	3.5	5.9	3.5	125	1.6	8.0	53.3	70.7
Pierce City city	606	66	5	1.3	2.0	552	2.9	5.3	2.7	54	–	3.7	–	23.1
Pine Lawn city	1 837	443	24	7.2	2.9	1 649	9.1	8.6	13.3	188	13.8	16.5	17.8	30.2
Platte City city	1 277	187	3	3.3	2.0	1 156	2.7	7.7	2.3	121	5.8	9.9	28.6	17.7
Plattsburg city	922	120	2	2.4	2.6	864	2.0	3.5	4.3	58	1.7	8.6	5.9	65.0
Pleasant Hill city	1 544	238	9	4.9	2.8	1 420	4.2	5.5	3.1	124	9.7	16.9	28.6	34.1
Pleasant Valley city	1 083	128	4	1.7	2.1	1 017	2.2	3.0	2.0	66	6.1	7.6	–	11.9
Poplar Bluff city	7 810	1 073	65	2.9	3.9	7 077	3.7	4.9	2.8	733	2.3	9.4	4.7	22.3
Portageville city	1 386	188	19	3.6	4.6	1 310	4.3	7.2	2.7	76	–	7.9	–	–
Potosi city	1 189	190	17	2.9	3.4	1 103	4.5	7.3	4.4	86	3.5	17.4	14.3	41.9
Princeton city	596	95	1	1.3	2.2	507	2.6	4.1	1.3	89	1.1	2.2	11.5	35.0
Raymore city	2 101	160	8	1.4	1.4	2 037	1.6	2.2	1.2	64	1.6	4.7	–	5.0
Raytown city	13 216	1 442	54	3.0	2.2	12 697	1.9	3.4	2.9	519	9.4	25.6	34.5	38.5
Republic city	2 431	216	4	1.5	1.1	2 331	1.4	3.0	.9	100	14.0	24.0	15.6	24.2

TIPSII [UPF] GH129 CENSUS90 72583600 06/22/92 4:52 PM MACHINE: C DATA:CENSUS90*H1TIPSDA29. 06/18/92 13:30:56 TAPE: NONE FRAME: 329
TSF:CENSUS90*92. 06/18/92 13:31:35 UTF:CENSUS90*93. 06/18/92 13:31:35 META:CENSUS90*H1TABLES29. 06/18/92 13:47:14

Table 76. **Percent of Housing Units Allocated or Substituted: 1990**—Con.

[For definitions of terms and meanings of symbols, see text]

State Urban and Rural and Size of Place Inside and Outside Metropolitan Area County Place and [In Selected States] County Subdivision [1,000 or More Persons]	All housing units					Occupied housing units				Vacant housing units				
				Percent allocated or substituted			Percent allocated or substituted				Percent allocated or substituted			
	Total	1 or more items allocated	Substituted	Rooms	Units in structure	Total	Tenure	Value, specified owner	Contract rent, specified renter	Total	Vacancy status	Duration of vacancy	Value, specified vacant for sale only	Contract rent, specified vacant for rent
PLACE AND COUNTY SUBDIVISION—Con.														
Rich Hill city	751	112	2	1.9	.5	579	2.1	4.2	4.2	172	–	1.7	7.7	78.3
Richland city	921	142	6	2.1	2.4	836	3.0	8.9	3.6	85	1.2	24.7	10.5	8.3
Richmond city	2 487	344	21	3.2	3.1	2 314	3.2	5.5	6.4	173	6.9	8.7	7.7	32.9
Richmond Heights city	4 988	560	22	2.5	2.6	4 728	2.0	4.5	2.8	260	3.1	8.8	11.1	23.9
Riverside city	1 385	263	7	5.5	4.7	1 245	3.2	6.5	5.5	140	8.6	9.3	–	21.5
Riverview village	1 502	182	7	1.3	4.1	1 399	2.5	3.6	1.4	103	1.0	4.9	–	7.0
Rock Hill city	2 126	174	11	.9	1.8	2 068	2.2	3.6	1.5	58	6.9	6.9	–	50.0
Rock Port city	707	85	4	1.1	2.3	655	1.8	4.2	.9	52	3.8	9.6	10.0	52.4
Rolla city	5 866	657	30	3.3	2.9	5 318	2.0	3.2	2.4	548	2.9	17.3	31.1	25.5
St. Ann city	6 784	922	27	3.4	3.2	6 319	1.9	3.3	2.0	465	9.0	15.5	7.7	59.1
St. Charles city	23 246	2 608	91	1.8	2.3	21 670	1.9	2.6	2.7	1 576	6.9	14.0	16.9	21.0
St. Clair city	1 604	225	19	2.8	3.7	1 508	2.9	5.2	4.6	96	9.4	9.4	–	43.3
Ste. Genevieve city	1 892	270	13	2.7	5.2	1 793	2.8	5.7	3.0	99	3.0	6.1	36.8	71.4
St. George city	702	67	1	.9	2.6	674	1.0	2.3	1.4	28	3.6	3.6	–	100.0
St. James city	1 415	155	14	3.0	3.5	1 332	3.2	4.9	3.1	83	6.0	13.3	8.7	32.4
St. John city	3 071	349	22	1.9	2.2	2 959	3.5	4.4	3.6	112	11.6	19.6	12.8	32.1
St. Joseph city	31 276	4 365	203	3.8	2.9	28 411	2.8	4.5	3.5	2 865	4.1	12.8	24.6	35.0
St. Louis city	194 919	36 992	2 092	5.2	3.6	164 931	5.2	6.0	6.9	29 988	5.9	13.0	17.2	31.9
St. Paul village	368	18	–	–	.5	362	1.7	1.0	4.2	6	–	16.7	–	100.0
St. Peters city	15 773	1 007	43	.9	1.4	15 223	1.2	1.2	1.8	550	3.3	16.5	8.9	10.8
St. Robert city	858	151	4	7.3	1.4	691	2.7	1.9	1.6	167	1.8	13.2	20.0	40.0
Salem city	2 125	392	25	4.3	4.2	1 943	4.2	7.8	4.1	182	2.7	51.6	21.4	27.3
Salisbury city	886	142	4	1.4	2.0	786	2.8	5.8	3.5	100	–	–	6.7	41.2
Sappington CDP	4 555	410	26	1.6	3.1	4 374	2.3	2.9	2.3	181	1.7	3.3	–	20.2
Sarcoxie city	593	95	2	.8	.7	551	2.2	7.9	–	42	4.8	–	–	9.1
Savannah city	1 833	195	12	2.3	2.5	1 732	2.3	4.0	3.6	101	3.0	3.0	16.7	27.6
Scott City city	1 769	264	15	1.9	2.8	1 657	3.6	5.2	1.9	112	3.6	10.7	10.0	35.2
Sedalia city	9 314	1 197	73	2.2	3.1	8 416	3.3	4.9	2.3	898	2.9	11.9	4.9	14.5
Senath city	746	105	9	2.7	4.8	686	3.5	4.7	2.6	60	6.7	16.7	–	42.9
Seneca city	831	132	1	1.6	1.2	766	1.3	6.0	2.4	65	6.2	3.1	–	25.0
Seymour city	745	148	–	2.7	1.6	672	2.7	7.5	3.4	73	4.1	6.8	8.0	64.7
Shelbina city	990	121	5	1.3	2.8	906	2.4	3.2	3.3	84	2.4	1.2	–	50.0
Shrewsbury city	3 184	419	15	1.3	7.4	3 042	2.8	2.5	1.5	142	2.1	3.5	5.3	9.1
Sikeston city	7 329	759	50	1.9	2.6	6 793	2.5	3.4	2.3	536	3.4	8.0	6.7	14.9
Slater city	1 099	160	7	2.0	3.4	920	4.0	6.2	2.5	179	3.4	1.1	3.1	32.2
Smithville city	1 016	167	2	3.0	3.6	961	2.4	3.6	1.4	55	1.8	25.5	30.0	85.7
Spanish Lake CDP	8 652	979	27	1.1	4.0	8 071	1.8	2.7	1.6	581	2.2	16.2	7.0	14.4
Springfield city	62 472	7 531	182	2.1	2.5	57 353	1.6	3.1	1.9	5 119	5.1	15.1	13.0	21.7
Stanberry city	600	99	1	2.0	1.3	535	1.5	7.5	3.5	65	3.1	1.5	30.0	93.3
Steele city	999	124	5	1.7	2.5	936	2.9	4.4	3.7	63	4.8	7.9	11.1	13.3
Steelville city	673	112	5	2.4	2.7	589	3.9	6.8	4.4	84	2.4	6.0	–	25.7
Stockton city	820	143	1	3.9	2.0	718	2.1	5.3	2.8	102	2.0	16.7	16.7	30.0
Strafford city	459	52	4	4.4	1.3	425	1.6	2.5	.7	34	5.9	2.9	–	21.4
Sugar Creek city	1 748	235	9	3.4	1.5	1 624	2.3	7.6	2.0	124	4.0	10.5	26.3	31.3
Sullivan city	2 415	287	20	1.9	3.4	2 264	2.7	4.8	2.7	151	5.3	16.6	17.4	11.8
Sunset Hills city	2 033	198	7	1.4	2.0	1 944	2.9	2.8	5.1	89	1.1	3.4	4.8	7.5
Sweet Springs city	697	71	8	2.3	4.3	625	3.7	6.5	2.2	72	4.2	5.6	–	20.0
Tarkio city	909	164	4	.8	2.6	816	3.7	5.1	1.6	93	1.1	3.2	14.3	55.3
Thayer city	1 031	186	6	2.9	3.1	890	3.1	4.6	3.3	141	.7	20.6	37.5	48.4
Tipton city	907	97	3	1.2	1.7	830	2.4	3.4	1.4	77	3.9	7.8	–	37.5
Town and Country city	3 101	192	10	.9	1.3	2 966	1.3	1.8	2.6	135	4.4	9.6	4.0	18.2
Trenton city	2 957	424	21	1.6	3.2	2 634	2.8	5.3	2.4	323	3.1	4.3	3.8	48.1
Troy city	1 630	253	19	2.9	3.1	1 505	3.0	6.2	4.0	125	5.6	20.0	26.1	29.8
Union city	2 306	237	18	1.5	2.3	2 146	2.0	3.6	2.8	160	3.8	8.8	12.0	20.2
Unionville city	1 048	135	3	2.1	3.2	933	2.7	3.9	4.9	115	–	1.7	–	14.3
University City city	17 706	2 326	116	3.4	2.8	16 556	4.1	4.4	5.4	1 150	5.0	14.1	7.2	21.2
Valley Park city	1 845	155	12	1.1	2.1	1 687	2.7	3.4	1.1	158	.6	1.9	–	11.7
Vandalia city	1 321	214	10	3.0	3.6	1 197	4.3	6.0	5.1	124	4.8	8.9	7.7	80.6
Velda Village city	639	143	4	5.5	3.9	591	4.9	10.6	10.4	48	12.5	39.6	40.0	40.9
Velda Village Hills village	477	110	7	7.3	2.7	458	10.0	13.8	21.9	19	10.5	31.6	41.7	–
Versailles city	1 107	151	10	2.2	3.4	995	2.7	6.5	4.0	112	4.5	5.4	5.0	18.2
Villa Ridge CDP	712	95	4	2.0	1.1	640	2.8	3.6	3.6	72	5.6	12.5	20.0	46.2
Vinita Park city	875	103	7	1.1	1.5	808	2.7	3.6	2.4	67	4.5	13.4	–	14.8
Warrensburg city	5 460	778	22	2.4	3.9	5 002	1.9	3.1	1.6	458	3.7	12.0	6.1	25.3
Warrenton city	1 455	186	6	1.4	2.5	1 343	2.3	5.1	1.2	112	6.3	7.1	11.1	20.4
Warsaw city	883	85	7	1.9	3.3	774	2.7	3.6	1.1	109	3.7	2.8	–	10.7
Warson Woods city	783	68	2	.6	1.1	773	1.7	2.4	–	10	40.0	40.0	–	–
Washington city	4 338	397	34	1.5	2.1	4 099	2.4	4.5	1.9	239	5.0	8.8	–	9.3
Waynesville city	1 425	173	14	3.8	2.4	1 281	3.0	3.8	2.2	144	4.2	9.7	4.2	54.1
Weatherby Lake city	577	48	4	1.7	1.0	563	1.8	2.4	–	14	14.3	42.9	14.3	–
Webb City city	3 257	380	13	2.5	1.8	3 027	1.8	3.6	3.4	230	7.0	17.4	8.3	37.1
Webster Groves city	9 394	736	28	1.3	1.6	8 949	1.6	2.1	2.6	445	2.2	5.6	6.6	7.5
Weldon Spring town	550	40	1	1.1	1.1	506	1.0	1.8	3.3	44	2.3	20.5	7.7	100.0
Wellston city	1 299	285	21	7.4	5.5	1 066	5.4	7.2	2.9	233	15.0	15.9	8.7	47.2
Wellsville city	597	116	6	2.7	3.9	537	3.5	6.1	3.6	60	10.0	21.7	50.0	86.7
Wentzville city	1 914	270	8	1.6	3.0	1 743	2.4	4.0	5.9	171	5.8	11.7	–	17.6
Weston city	676	94	3	2.2	1.5	620	1.9	3.3	3.9	56	3.6	7.1	33.3	23.1
West Plains city	4 030	627	51	3.7	4.5	3 788	4.6	7.0	5.6	242	1.7	10.7	12.5	23.1
Whiteman AFB CDP	977	139	2	.3	.5	969	6.7	60.0	.6	8	–	–	–	100.0
Willard city	848	119	2	3.2	2.5	804	1.2	2.9	4.6	44	2.3	4.5	44.4	70.0
Willow Springs city	956	206	7	5.2	2.7	847	2.1	5.7	3.9	109	.9	2.8	70.0	28.9
Winchester city	608	39	–	–	.5	589	.3	1.5	–	19	–	–	–	–
Windsor city	1 403	204	21	2.9	4.3	1 266	4.3	6.3	3.3	137	7.3	8.8	52.0	53.3
Winona city	457	79	3	4.2	2.0	425	2.1	8.3	1.9	32	12.5	46.9	55.6	55.6
Woodson Terrace city	1 812	211	8	2.3	1.9	1 728	2.1	3.7	1.7	84	6.0	9.5	20.0	14.3
Wright City city	580	76	3	1.4	1.0	508	2.6	6.3	2.6	72	4.2	6.9	–	13.5

TIPSII [UPF] GH129 CENSUS90 72583600 06/22/92 4:52 PM MACHINE: C DATA:CENSUS90*H1TIPSDA29. 06/18/92 13:30:56 TAPE: NONE FRAME: 330
TSF:CENSUS90*92. 06/18/92 13:31:35 UTF:CENSUS90*93. 06/18/92 13:31:35 META:CENSUS90*H1TABLES29. 06/18/92 13:47:14

APPENDIX A.
Area Classifications

CONTENTS

Alaska Native Regional Corporation (ANRC) *(See American Indian and Alaska Native Area)*
Alaska Native Village (ANV) *(See American Indian and Alaska Native Area)*
Alaska Native Village Statistical Area *(See American Indian and Alaska Native Area)*
American Indian and Alaska Native Area ---- A–1
American Indian Reservation *(See American Indian and Alaska Native Area, see County Subdivision)*
American Indian Reservation and Trust Land *(See American Indian and Alaska Native Area)*
American Samoa *(See Outlying Areas of the United States, see State)*
Area Measurement ---- A–3
Assessment District *(See County Subdivision)*
Block ---- A–3
Block Group (BG) ---- A–4
Block Numbering Area (BNA) *(See Census Tract and Block Numbering Area)*
Borough *(See County Subdivision, see Place)*
Borough and Census Area (Alaska) *(See County)*
Boundary Changes ---- A–4
Census Area (Alaska) *(See County)*
Census Block *(See Block)*
Census Code *(See Geographic Code)*
Census County Division (CCD) *(See County Subdivision)*
Census Designated Place (CDP) *(See Place)*
Census Division *(See Census Region and Census Division)*
Census Geographic Code *(See Geographic Code)*
Census Region and Census Division ---- A–4
Census Subarea (Alaska) *(See County Subdivision)*
Census Tract and Block Numbering Area ---- A–5
Central City *(See Metropolitan Area)*
Central Place *(See Urbanized Area)*
City *(See Place)*
Congressional District (CD) ---- A–6
Consolidated City *(See Place)*
Consolidated Metropolitan Statistical Area (CMSA) *(See Metropolitan Area)*
County ---- A–6
County Subdivision ---- A–6
Crews of Vessels *(See Area Measurement, see Block, see Census Tract and Block Numbering Area)*
Division *(See Census Region and Division, see County Subdivision)*
Election District *(See County Subdivision, see Voting District)*
Extended City *(See Urban and Rural)*
Farm *(See Urban and Rural)*
Federal Information Processing Standards (FIPS) Code *(See Geographic Code)*
Geographic Block Group *(See Block Group)*
Geographic Code ---- A–7
Geographic Presentation ---- A–7
Gore *(See County Subdivision)*
Grant *(See County Subdivision)*
Guam *(See Outlying Areas of the United States, see State)*
Hierarchical Presentation *(See Geographic Presentation)*
Historic Areas of Oklahoma *(See American Indian and Alaska Native Area, Tribal Jurisdiction Statistical Area)*
Historical Counts ---- A–8
Incorporated Place *(See Place)*
Independent City *(See County)*
Internal Point ---- A–8
Inventory Presentation *(See Geographic Presentation)*
Land Area *(See Area Measurement)*
Latitude *(See Internal Point)*
Longitude *(See Internal Point)*
Magisterial District *(See County Subdivision)*
Metropolitan Area (MA) ---- A–8
Metropolitan Statistical Area (MSA) *(See Metropolitan Area)*
Minor Civil Division (MCD) *(See County Subdivision)*
Northern Mariana Islands *(See Outlying Areas of the United States, see State)*
Outlying Areas of the United States ---- A–9
Palau *(See Outlying Areas of the United States, see State)*
Parish (Louisiana) *(See County)*
Parish Governing Authority District *(See County Subdivision)*
Place ---- A–9
Plantation *(See County Subdivision)*
Population or Housing Unit Density ---- A–10
Precinct *(See County Subdivision, see Voting District)*
Primary Metropolitan Statistical Area (PMSA) *(See Metropolitan Area)*
Puerto Rico *(See Outlying Areas of the United States, see State)*
Purchase *(See County Subdivision)*
Region *(See Census Region and Census Division)*
Rural *(See Urban and Rural)*
Selected States *(See County Subdivision, see State)*
State ---- A–11
Supervisors' District *(See County Subdivision)*
Tabulation Block Group *(See Block Group)*
TIGER ---- A–11
Town *(See County Subdivision, see Place)*
Township *(See County Subdivision)*
Tract *(See Census Tract and Block Numbering Area)*
Tribal Designated Statistical Area (TDSA) *(See American Indian and Alaska Native Area)*
Tribal Jurisdiction Statistical Area (TJSA) *(See American Indian and Alaska Native Area)*
Trust Land *(See American Indian and Alaska Native Area)*
United States ---- A–11
Unorganized Territory (unorg.) *(See County Subdivision)*
Urban and Rural ---- A–11
Urbanized Area (UA) ---- A–12
Village *(See Place)*
Virgin Islands *(See Outlying Areas of the United States, see State)*
Voting District (VTD) ---- A–12
Water Area *(See Area Measurement)*
ZIP Code® ---- A–13

These definitions are for all geographic entities and concepts that the Census Bureau will include in its standard 1990 census data products. Not all entities and concepts are shown in any one 1990 census data product. For a description of geographic areas included in each data product, see appendix F.

AMERICAN INDIAN AND ALASKA NATIVE AREA

Alaska Native Regional Corporation (ANRC)

Alaska Native Regional Corporations (ANRC's) are corporate entities established under the Alaska Native Claims Settlement Act of 1972, Public Law 92-203, as amended by Public Law 94-204, to conduct both business and nonprofit affairs of Alaska Natives. Alaska is divided into

12 ANRC's that cover the entire State, except for the Annette Islands Reserve. The boundaries of the 12 ANRC's were established by the Department of the Interior, in cooperation with Alaska Natives. Each ANRC was designed to include, as far as practicable, Alaska Natives with a common heritage and common interests. The ANRC boundaries for the 1990 census were identified by the Bureau of Land Management. A 13th region was established for Alaska Natives who are not permanent residents and who chose not to enroll in one of the 12 ANRC's; no census products are prepared for the 13th region. ANRC's were first identified for the 1980 census.

Each ANRC is assigned a two-digit census code ranging from 07 through 84. These census codes are assigned in alphabetical order of the ANRC's.

Alaska Native Village (ANV) Statistical Area

Alaska Native villages (ANV's) constitute tribes, bands, clans, groups, villages, communities, or associations in Alaska that are recognized pursuant to the Alaska Native Claims Settlement Act of 1972, Public Law 92-203. Because ANV's do not have legally designated boundaries, the Census Bureau has established Alaska Native village statistical areas (ANVSA's) for statistical purposes. For the 1990 census, the Census Bureau cooperated with officials of the nonprofit corporation within each participating Alaska Native Regional Corporation (ANRC), as well as other knowledgeable officials, to delineate boundaries that encompass the settled area associated with each ANV. ANVSA's are located within ANRC's and do not cross ANRC boundaries. ANVSA's for the 1990 census replace the ANV's that the Census Bureau recognized for the 1980 census.

Each ANVSA is assigned a four-digit census code ranging from 6001 through 8989. Each ANVSA also is assigned a five-digit FIPS code. Both the census and FIPS codes are assigned in alphabetical order of ANVSA's.

American Indian Reservation and Trust Land

American Indian Reservation—Federal American Indian reservations are areas with boundaries established by treaty, statute, and/ or executive or court order, and recognized by the Federal Government as territory in which American Indian tribes have jurisdiction. State reservations are lands held in trust by State governments for the use and benefit of a given tribe. The reservations and their boundaries were identified for the 1990 census by the Bureau of Indian Affairs (BIA), Department of Interior (for Federal reservations), and State governments (for State reservations). The names of American Indian reservations recognized by State governments, but not by the Federal Government, are followed by ''(State).'' Areas composed of reservation lands that are administered jointly and/ or are claimed by two reservations, as identified by the BIA, are called ''joint areas,'' and are treated as separate American Indian reservations for census purposes.

Federal reservations may cross State boundaries, and Federal and State reservations may cross county, county subdivision, and place boundaries. For reservations that cross State boundaries, only the portion of the reservations in a given State are shown in the data products for that State; the entire reservations are shown in data products for the United States.

Each American Indian reservation is assigned a four-digit census code ranging from 0001 through 4989. These census codes are assigned in alphabetical order of American Indian reservations nationwide, except that joint areas appear at the end of the code range. Each American Indian reservation also is assigned a five-digit FIPS code; because the FIPS codes are assigned in alphabetical sequence of American Indian reservations within each State, the FIPS code is different in each State for reservations in more than one State.

Trust Land—Trust lands are property associated with a particular American Indian reservation or tribe, held in trust by the Federal Government. Trust lands may be held in trust either for a tribe (tribal trust land) or for an individual member of a tribe (individual trust land). Trust lands recognized for the 1990 census comprise all tribal trust lands and inhabited individual trust lands located outside of a reservation boundary. As with other American Indian areas, trust lands may be located in more than one State. Only the trust lands in a given State are shown in the data products for that State; all trust lands associated with a reservation or tribe are shown in data products for the United States. The Census Bureau first reported data for tribal trust lands for the 1980 census.

Trust lands are assigned a four-digit census code and a five-digit FIPS code, the same as that for the reservation with which they are associated. Trust lands not associated with a reservation are presented by tribal name, interspersed alphabetically among the reservations.

Tribal Designated Statistical Area (TDSA)

Tribal designated statistical areas (TDSA's) are areas, delineated outside Oklahoma by federally- and State-recognized tribes without a land base or associated trust lands, to provide statistical areas for which the Census Bureau tabulates data. TDSA's represent areas generally containing the American Indian population over which federally-recognized tribes have jurisdiction and areas in which State tribes provide benefits and services to their members. The names of TDSA's delineated by State-recognized tribes are followed by ''(State).'' The Census Bureau did not recognize TDSA's before the 1990 census.

Each TDSA is assigned a four-digit census code ranging from 9001 through 9589. The census codes are assigned in alphabetical order of TDSA's nationwide. Each TDSA also is assigned a five-digit FIPS code in alphabetical order within State.

Tribal Jurisdiction Statistical Area (TJSA)

Tribal jurisdiction statistical areas (TJSA's) are areas, delineated by federally-recognized tribes in Oklahoma without a reservation, for which the Census Bureau tabulates data. TJSA's represent areas generally containing the American Indian population over which one or more tribal governments have jurisdiction; if tribal officials delineated adjacent TJSA's so that they include some duplicate territory, the overlap area is called a ''joint use area,'' which is treated as a separate TJSA for census purposes.

TJSA's replace the ''Historic Areas of Oklahoma (excluding urbanized areas)'' shown in 1980 census data products. The Historic Areas of Oklahoma comprised the territory located within reservations that had legally established boundaries from 1900 to 1907; these reservations were dissolved during the 2- to 3-year period preceding the statehood of Oklahoma in 1907. The Historic Areas of Oklahoma (excluding urbanized areas) were identified only for the 1980 census.

Each TJSA is assigned a four-digit census code ranging from 5001 through 5989. The census codes are assigned in alphabetical order of TJSA's, except that joint areas appear at the end of the code range. Each TJSA also is assigned a five-digit FIPS code in alphabetical order within Oklahoma.

AREA MEASUREMENT

Area measurements provide the size, in square kilometers (also in square miles in printed reports), recorded for each geographic entity for which the Census Bureau tabulates data in general-purpose data products (except crews-of-vessels entities and ZIP Codes). (Square kilometers may be divided by 2.59 to convert an area measurement to square miles.) Area was calculated from the specific set of boundaries recorded for the entity in the Census Bureau's geographic data base (see ''TIGER''). On machine-readable files, area measurements are shown to three decimal places; the decimal point is implied. In printed reports and listings, area measurements are shown to one decimal.

The Census Bureau provides measurements for both land area and total water area for the 1990 census; the water figure includes inland, coastal, Great Lakes, and territorial water. (For the 1980 census, the Census Bureau provided area measurements for land and inland water.) The Census Bureau will provide measurements for the component types of water for the affected entities in a separate file. ''Inland water'' consists of any lake, reservoir, pond, or similar body of water that is recorded in the Census Bureau's geographic data base. It also includes any river, creek, canal, stream, or similar feature that is recorded in that data base as a two-dimensional feature (rather than as a single line). The portions of the oceans and related large embayments (such as the Chesapeake Bay and Puget Sound), the Gulf of Mexico, and the Caribbean Sea that belong to the United States and its territories are considered to be ''coastal'' and ''territorial'' waters; the Great Lakes are treated as a separate water entity. Rivers and bays that empty into these bodies of water are treated as ''inland water'' from the point beyond which they are narrower than one nautical mile across. Identification of land and inland, coastal, and territorial waters is for statistical purposes, and does not necessarily reflect legal definitions thereof.

By definition, census blocks do not include water within their boundaries; therefore, the water area of a block is always zero. Land area measurements may disagree with the information displayed on census maps and in the TIGER file because, for area measurement purposes, features identified as ''intermittent water'' and ''glacier'' are reported as land area. For this reason, it may not be possible to derive the land area for an entity by summing the land area of its component census blocks. In addition, the water area measurement reported for some geographic entities includes water that is not included in any lower-level geographic entity. Therefore, because water is contained only in a higher-level geographic entity, summing the water measurements for all the component lower-level geographic entities will not yield the water area of that higher-level entity. This occurs, for example, where water is associated with a county but is not within the legal boundary of any minor civil division, or the water is associated with a State but is not within the legal boundary of any county. Crews-of-vessels entities (see ''Census Tract and Block Numbering Area'' and ''Block'') do not encompass territory and therefore have no area measurements. ZIP Codes do not have specific boundaries, and therefore, also do not have area measurements.

The accuracy of any area measurement figure is limited by the inaccuracy inherent in (1) the location and shape of the various boundary features in the data base, and (2) rounding affecting the last digit in all operations that compute and/ or sum the area measurements.

BLOCK

Census blocks are small areas bounded on all sides by visible features such as streets, roads, streams, and railroad tracks, and by invisible boundaries such as city, town, township, and county limits, property lines, and short, imaginary extensions of streets and roads.

Tabulation blocks, used in census data products, are in most cases the same as collection blocks, used in the census enumeration. In some cases, collection blocks have been ''split'' into two or more parts required for data tabulations. Tabulation blocks do not cross the boundaries of counties, county subdivisions, places, census tracts or block numbering areas, American Indian and Alaska Native areas, congressional districts, voting districts, urban or rural areas, or urbanized areas. The 1990 census is the first for which the entire United States and its possessions are block-numbered.

Blocks are numbered uniquely within each census tract or BNA. A block is identified by a three-digit number, sometimes with a single alphabetical suffix. Block numbers

with suffixes generally represent collection blocks that were ''split'' in order to identify separate geographic entities that divide the original block. For example, when a city limit runs through data collection block 101, the data for the portion inside the city is tabulated in block 101A and the portion outside, in block 101B. A block number with the suffix ''Z'' represents a ''crews-of-vessels'' entity for which the Census Bureau tabulates data, but that does not represent a true geographic area; such a block is shown on census maps associated with an anchor symbol and a census tract or block numbering area with a .99 suffix.

BLOCK GROUP (BG)

Geographic Block Group

A geographic block group (BG) is a cluster of blocks having the same first digit of their three-digit identifying numbers within a census tract or block numbering area (BNA). For example, BG 3 within a census tract or BNA includes all blocks numbered between 301 and 397. In most cases, the numbering involves substantially fewer than 97 blocks. Geographic BG's never cross census tract or BNA boundaries, but may cross the boundaries of county subdivisions, places, American Indian and Alaska Native areas, urbanized areas, voting districts, and congressional districts. BG's generally contain between 250 and 550 housing units, with the ideal size being 400 housing units.

Tabulation Block Group

In the data tabulations, a geographic BG may be split to present data for every unique combination of county subdivision, place, American Indian and Alaska Native area, urbanized area, voting district, urban/ rural and congressional district shown in the data product; for example, if BG 3 is partly in a city and partly outside the city, there will be separate tabulated records for each portion of BG 3. BG's are used in tabulating decennial census data nationwide in the 1990 census, in all block-numbered areas in the 1980 census, and in Tape Address Register (TAR) areas in the 1970 census. For purposes of data presentation, BG's are a substitute for the enumeration districts (ED's) used for reporting data in many parts of the United States for the 1970 and 1980 censuses, and in all areas for pre-1970 censuses.

BOUNDARY CHANGES

The boundaries of some counties, county subdivisions, American Indian and Alaska Native areas, and many incorporated places, changed between those reported for the 1980 census and January 1, 1990. Boundary changes to legal entities result from:

1. Annexations to or detachments from legally established governmental units.
2. Mergers or consolidations of two or more governmental units.
3. Establishment of new governmental units.
4. Disincorporations or disorganizations of existing governmental units.
5. Changes in treaties and Executive Orders.

The historical counts shown for counties, county subdivisions, and places are not updated for such changes, and thus reflect the population and housing units in the area as delineated at each census. Information on boundary changes reported between the 1980 and 1990 censuses for counties, county subdivisions, and incorporated places is presented in the ''User Notes'' section of the technical documentation of Summary Tape Files 1 and 3, and in the 1990 CPH-2, *Population and Housing Unit Counts* printed reports. For information on boundary changes for such areas in the decade preceding other decennial censuses, see the *Number of Inhabitants* reports for each census. Boundary changes are not reported for some areas, such as census designated places and block groups.

CENSUS REGION AND CENSUS DIVISION

Census Division

Census divisions are groupings of States that are subdivisions of the four census regions. There are nine divisions, which the Census Bureau adopted in 1910 for the presentation of data. The regions, divisions, and their constituent States are:

Northeast Region

New England Division:

Maine, New Hampshire, Vermont, Massachusetts, Rhode Island, Connecticut

Middle Atlantic Division:

New York, New Jersey, Pennsylvania

Midwest Region

East North Central Division:

Ohio, Indiana, Illinois, Michigan, Wisconsin

West North Central Division:

Minnesota, Iowa, Missouri, North Dakota, South Dakota, Nebraska, Kansas

South Region

South Atlantic Division:

Delaware, Maryland, District of Columbia, Virginia, West Virginia, North Carolina, South Carolina, Georgia, Florida

East South Central Division:

Kentucky, Tennessee, Alabama, Mississippi

West South Central Division:

Arkansas, Louisiana, Oklahoma, Texas

West Region

Mountain Division:

Montana, Idaho, Wyoming, Colorado, New Mexico, Arizona, Utah, Nevada

Pacific Division:

Washington, Oregon, California, Alaska, Hawaii

Census Region

Census regions are groupings of States that subdivide the United States for the presentation of data. There are four regions—Northeast, Midwest, South, and West. Each of the four census regions is divided into two or more census divisions. Prior to 1984, the Midwest region was named the North Central region. From 1910, when census regions were established, through the 1940's, there were three regions—North, South, and West.

CENSUS TRACT AND BLOCK NUMBERING AREA

Block Numbering Area (BNA)

Block numbering areas (BNA's) are small statistical subdivisions of a county for grouping and numbering blocks in nonmetropolitan counties where local census statistical areas committees have not established census tracts. State agencies and the Census Bureau delineated BNA's for the 1990 census, using guidelines similar to those for the delineation of census tracts. BNA's do not cross county boundaries.

BNA's are identified by a four-digit basic number and may have a two-digit suffix; for example, 9901.07. The decimal point separating the four-digit basic BNA number from the two-digit suffix is shown in printed reports, in microfiche, and on census maps; in machine-readable files, the decimal point is implied. Many BNA's do not have a suffix; in such cases, the suffix field is left blank in all data products. BNA numbers range from 9501 through 9989.99, and are unique within a county (numbers in the range of 0001 through 9499.99 denote a census tract). The suffix .99 identifies a BNA that was populated entirely by persons aboard one or more civilian or military ships. A ''crews-of-vessels'' BNA appears on census maps only as an anchor symbol with its BNA number (and block numbers on maps showing block numbers); the BNA relates to the ships associated with the onshore BNA's having the same four-digit basic number. Suffixes in the range .80 through .98 usually identify BNA's that either were revised or were created during the 1990 census data collection activities. Some of these revisions produced BNA's that have extremely small land area and may have little or no population or housing. For data analysis, such a BNA can be summarized with an adjacent BNA.

Census Tract

Census tracts are small, relatively permanent statistical subdivisions of a county. Census tracts are delineated for all metropolitan areas (MA's) and other densely populated counties by local census statistical areas committees following Census Bureau guidelines (more than 3,000 census tracts have been established in 221 counties outside MA's). Six States (California, Connecticut, Delaware, Hawaii, New Jersey, and Rhode Island) and the District of Columbia are covered entirely by census tracts. Census tracts usually have between 2,500 and 8,000 persons and, when first delineated, are designed to be homogeneous with respect to population characteristics, economic status, and living conditions. Census tracts do not cross county boundaries. The spatial size of census tracts varies widely depending on the density of settlement. Census tract boundaries are delineated with the intention of being maintained over a long time so that statistical comparisons can be made from census to census. However, physical changes in street patterns caused by highway construction, new development, etc., may require occasional revisions; census tracts occasionally are split due to large population growth, or combined as a result of substantial population decline. Census tracts are referred to as ''tracts'' in all 1990 data products.

Census tracts are identified by a four-digit basic number and may have a two-digit suffix; for example, 6059.02. The decimal point separating the four-digit basic tract number from the two-digit suffix is shown in printed reports, in microfiche, and on census maps; in machine-readable files, the decimal point is implied. Many census tracts do not have a suffix; in such cases, the suffix field is left blank in all data products. Leading zeros in a census tract number (for example, 002502) are shown only on machine-readable files.

Census tract numbers range from 0001 through 9499.99 and are unique within a county (numbers in the range of 9501 through 9989.99 denote a block numbering area). The suffix .99 identifies a census tract that was populated entirely by persons aboard one or more civilian or military ships. A ''crews-of-vessels'' census tract appears on census maps only as an anchor symbol with its census tract number (and block numbers on maps showing block numbers). These census tracts relate to the ships associated with the onshore census tract having the same four-digit basic number. Suffixes in the range .80 through .98 usually identify census tracts that either were revised or were created during the 1990 census data collection activities. Some of these revisions may have resulted in census tracts that have extremely small land area and may have little or no population or housing. For data analysis, such a census tract can be summarized with an adjacent census tract.

CONGRESSIONAL DISTRICT (CD)

Congressional districts (CD's) are the 435 areas from which persons are elected to the U.S. House of Representatives. After the apportionment of congressional seats among the States, based on census population counts, each State is responsible for establishing CD's for the purpose of electing representatives. Each CD is to be as equal in population to all other CD's in the State as practicable, based on the decennial census counts.

The CD's that were in effect on January 1, 1990 were those of the 101st Congress. Data on the 101st Congress appear in an early 1990 census data product (Summary Tape File 1A). The CD's of the 101st Congress are the same as those in effect for the 102nd Congress. CD's of the 103rd Congress, reflecting redistricting based on the 1990 census, are summarized in later 1990 data products (STF's 1D and 3D, and 1990 CPH-4, *Population and Housing Characteristics for Congressional Districts of the 103rd Congress* printed reports).

COUNTY

The primary political divisions of most States are termed ''counties.'' In Louisiana, these divisions are known as ''parishes.'' In Alaska, which has no counties, the county equivalents are the organized ''boroughs'' and the ''census areas'' that are delineated for statistical purposes by the State of Alaska and the Census Bureau. In four States (Maryland, Missouri, Nevada, and Virginia), there are one or more cities that are independent of any county organization and thus constitute primary divisions of their States. These cities are known as ''independent cities'' and are treated as equivalent to counties for statistical purposes. That part of Yellowstone National Park in Montana is treated as a county equivalent. The District of Columbia has no primary divisions, and the entire area is considered equivalent to a county for statistical purposes.

Each county and county equivalent is assigned a three-digit FIPS code that is unique within State. These codes are assigned in alphabetical order of county or county equivalent within State, except for the independent cities, which follow the listing of counties.

COUNTY SUBDIVISION

County subdivisions are the primary subdivisions of counties and their equivalents for the reporting of decennial census data. They include census county divisions, census subareas, minor civil divisions, and unorganized territories.

Each county subdivision is assigned a three-digit census code in alphabetical order within county and a five-digit FIPS code in alphabetical order within State.

Census County Division (CCD)

Census county divisions (CCD's) are subdivisions of a county that were delineated by the Census Bureau, in cooperation with State officials and local census statistical areas committees, for statistical purposes. CCD's were established in 21 States where there are no legally established minor civil divisions (MCD's), where the MCD's do not have governmental or administrative purposes, where the boundaries of the MCD's change frequently, and/ or where the MCD's are not generally known to the public. CCD's have no legal functions, and are not governmental units.

The boundaries of CCD's usually are delineated to follow visible features, and in most cases coincide with census tract or block numbering area boundaries. The name of each CCD is based on a place, county, or well-known local name that identifies its location. CCD's have been established in the following 21 States: Alabama, Arizona, California, Colorado, Delaware, Florida, Georgia, Hawaii, Idaho, Kentucky, Montana, Nevada, New Mexico, Oklahoma, Oregon, South Carolina, Tennessee, Texas, Utah, Washington, and Wyoming. For the 1980 census, the county subdivisions recognized for Nevada were MCD's.

Census Subarea (Alaska)

Census subareas are statistical subdivisions of boroughs and census areas (county equivalents) in Alaska. Census subareas were delineated cooperatively by the State of Alaska and the Census Bureau. The census subareas, identified first in 1980, replaced the various types of subdivisions used in the 1970 census.

Minor Civil Division (MCD)

Minor civil divisions (MCD's) are the primary political or administrative divisions of a county. MCD's represent many different kinds of legal entities with a wide variety of governmental and/ or administrative functions. MCD's are variously designated as American Indian reservations, assessment districts, boroughs, election districts, gores, grants, magisterial districts, parish governing authority districts, plantations, precincts, purchases, supervisors' districts, towns, and townships. In some States, all or some incorporated places are not located in any MCD and thus serve as MCD's in their own right. In other States, incorporated places are subordinate to (part of) the MCD's in which they are located, or the pattern is mixed—some incorporated places are independent of MCD's and others are subordinate to one or more MCD's.

The Census Bureau recognizes MCD's in the following 28 States: Arkansas, Connecticut, Illinois, Indiana, Iowa, Kansas, Louisiana, Maine, Maryland, Massachusetts, Michigan, Minnesota, Mississippi, Missouri, Nebraska, New Hampshire, New Jersey, New York, North Carolina, North Dakota, Ohio, Pennsylvania, Rhode Island, South Dakota, Vermont, Virginia, West Virginia, and Wisconsin. The District of Columbia has no primary divisions, and the entire area is considered equivalent to an MCD for statistical purposes.

The MCD's in 12 selected States (Connecticut, Maine, Massachusetts, Michigan, Minnesota, New Hampshire, New Jersey, New York, Pennsylvania, Rhode Island, Vermont, and Wisconsin) also serve as general-purpose local governments. The Census Bureau presents data for these MCD's in all data products in which it provides data for places.

Unorganized Territory (unorg.)

In nine States (Arkansas, Iowa, Kansas, Louisiana, Maine, Minnesota, North Carolina, North Dakota, and South Dakota), some counties contain territory that is not included in an MCD recognized by the Census Bureau. Each separate area of unorganized territory in these States is recognized as one or more separate county subdivisions for census purposes. Each unorganized territory is given a descriptive name, followed by the designation ''unorg.''

GEOGRAPHIC CODE

Geographic codes are shown primarily on machine-readable data products, such as computer tape and compact disc-read only memory (CD-ROM), but also appear on other products such as microfiche; they also are shown on some census maps. Codes are identified as ''census codes'' only if there is also a Federal Information Processing Standards (FIPS) code for the same geographic entity. A code that is not identified as either ''census'' or ''FIPS'' is usually a census code for which there is no FIPS equivalent, or for which the Census Bureau does not use the FIPS code. The exceptions, which use only the FIPS code in census products, are county, congressional district, and metropolitan area (that is, metropolitan statistical area, consolidated metropolitan statistical area, and primary metropolitan statistical area).

Census Code

Census codes are assigned for a variety of geographic entities, including American Indian and Alaska Native area, census division, census region, county subdivision, place, State, urbanized area, and voting district. The structure, format, and meaning of census codes appear in the 1990 census *Geographic Identification Code Scheme;* in the data dictionary portion of the technical documentation for summary tape files, CD-ROM's, and microfiche.

Federal Information Processing Standards (FIPS) Code

Federal Information Processing Standards (FIPS) codes are assigned for a variety of geographic entities, including American Indian and Alaska Native area, congressional district, county, county subdivision, metropolitan area, place, and State. The structure, format, and meaning of FIPS codes used in the census are shown in the 1990 census *Geographic Identification Code Scheme;* in the data dictionary portion of the technical documentation for summary tape files, CD-ROM's, and microfiche.

The objective of the FIPS codes is to improve the use of data resources of the Federal Government and avoid unnecessary duplication and incompatibilities in the collection, processing, and dissemination of data. More information about FIPS and FIPS code documentation is available from the National Technical Information Service, Springfield, VA 22161.

United States Postal Service (USPS) Code

United States Postal Service (USPS) codes for States are used in all 1990 data products. The codes are two-character alphabetic abbreviations. These codes are the same as the FIPS two-character alphabetic abbreviations.

GEOGRAPHIC PRESENTATION

Hierarchical Presentation

A hierarchical geographic presentation shows the geographic entities in a superior/subordinate structure in census products. This structure is derived from the legal, administrative, or areal relationships of the entities. The hierarchical structure is depicted in report tables by means of indentation, and is explained for machine-readable media in the discussion of file structure in the geographic coverage portion of the abstract in the technical documentation. An example of hierarchical presentation is the ''standard census geographic hierarchy'': block, within block group, within census tract or block numbering area, within place, within county subdivision, within county, within State, within division, within region, within the United States. Graphically, this is shown as:

```
United States
  Region
    Division
      State
        County
          County subdivision
            Place (or part)
              Census tract/ block numbering area
               (or part)
                Block group (or part)
                  Block
```

Inventory Presentation

An inventory presentation of geographic entities is one in which all entities of the same type are shown in alphabetical or code sequence, without reference to their hierarchical relationships. Generally, an inventory presentation shows totals for entities that may be split in a hierarchical presentation, such as place, census tract/

block numbering area, or block group. An example of a series of inventory presentations is: State, followed by all the counties in that State, followed by all the places in that State. Graphically, this is shown as:

State

County ''A''
County ''B''
County ''C''

Place ''X''
Place ''Y''
Place ''Z''

HISTORICAL COUNTS

Historical counts for total population and total housing units are shown in the 1990 CPH-2, *Population and Housing Unit Counts* report series. As in past censuses, the general rule for presenting historical data for States, counties, county subdivisions, and places is to show historical counts only for single, continually existing entities. Stated another way, if an entity existed for both the current and preceding censuses, the tables show counts for the preceding censuses. Included in this category are entities of the same type (county, county subdivision, place) even if they had changed their names. Also included are entities that merged, but only if the new entity retained the name of one of the merged entities. The historical counts shown are for each entity as it was bounded at each census.

In cases where an entity was formed since a preceding census, such as a newly incorporated place or a newly organized township, the symbol three dots ''...'' is shown for earlier censuses. The three-dot symbol also is shown for those parts of a place that have extended into an additional county or county subdivision through annexation or other revision of boundaries since the preceding census.

In a few cases, changes in the boundaries of county subdivisions caused a place to be split into two or more parts, or to be split differently than in the preceding census. If historical counts for the parts of the place as currently split did not appear in a preceding census, ''(NA)'' is shown for the place in each county subdivision; however, the historical population and housing unit counts of the place appear in tables that show the entire place. For counties, county subdivisions, and places formed since January 1, 1980, 1980 census population and housing unit counts in the 1990 territory are reported in the geographic change notes included in the ''User Notes'' text section of 1990 CPH-2, *Population and Housing Unit Counts*, and in the technical documentation of Summary Tape Files 1 and 3.

In some cases, population and housing unit counts for individual areas were revised since publication of the 1980 reports (indicated by the prefix ''r''). In a number of tables of 1990 CPH-2, *Population and Housing Unit Counts*, 1980 counts are shown for aggregations of individual areas, such as the number, population, and housing unit counts of places in size groups, or urban and rural distributions. Revisions of population and housing unit counts for individual areas were not applied to the various aggregations. Therefore, it may not be possible to determine the individual areas in a given aggregation using the historical counts; conversely, the sum of the counts shown for individual areas may not agree with the aggregation.

INTERNAL POINT

An internal point is a set of geographic coordinates (latitude and longitude) that is located within a specified geographic entity. A single point is identified for each entity; for many entities, this point represents the approximate geographic center of that entity. If the shape of the entity caused this point to be located outside the boundaries of the entity, it is relocated from the center so that it is within the entity. If the internal point for a block falls in a water area, it is relocated to a land area within the block. On machine-readable products, internal points are shown to six decimal places; the decimal point is implied.

METROPOLITAN AREA (MA)

The general concept of a metropolitan area (MA) is one of a large population nucleus, together with adjacent communities that have a high degree of economic and social integration with that nucleus. Some MA's are defined around two or more nuclei.

The MA classification is a statistical standard, developed for use by Federal agencies in the production, analysis, and publication of data on MA's. The MA's are designated and defined by the Federal Office of Management and Budget, following a set of official published standards. These standards were developed by the interagency Federal Executive Committee on Metropolitan Areas, with the aim of producing definitions that are as consistent as possible for all MA's nationwide.

Each MA must contain either a place with a minimum population of 50,000 or a Census Bureau-defined urbanized area and a total MA population of at least 100,000 (75,000 in New England). An MA comprises one or more central counties. An MA also may include one or more outlying counties that have close economic and social relationships with the central county. An outlying county must have a specified level of commuting to the central counties and also must meet certain standards regarding metropolitan character, such as population density, urban population, and population growth. In New England, MA's are composed of cities and towns rather than whole counties.

The territory, population, and housing units in MA's are referred to as ''metropolitan.'' The metropolitan category is subdivided into ''inside central city'' and ''outside central city.'' The territory, population, and housing units located outside MA's are referred to as ''nonmetropolitan.'' The

metropolitan and nonmetropolitan classification cuts across the other hierarchies; for example, there is generally both urban and rural territory within both metropolitan and nonmetropolitan areas.

To meet the needs of various users, the standards provide for a flexible structure of metropolitan definitions that classify an MA either as a metropolitan statistical area (MSA) or as a consolidated metropolitan statistical area (CMSA) that is divided into primary metropolitan statistical areas (PMSA's). Documentation of the MA standards and how they are applied is available from the Secretary, Federal Executive Committee on Metropolitan Areas, Population Division, U.S. Bureau of the Census, Washington, DC 20233.

Central City

In each MSA and CMSA, the largest place and, in some cases, additional places are designated as ''central cities'' under the official standards. A few PMSA's do not have central cities. The largest central city and, in some cases, up to two additional central cities are included in the title of the MA; there also are central cities that are not included in an MA title. An MA central city does not include any part of that city that extends outside the MA boundary.

Consolidated and Primary Metropolitan Statistical Area (CMSA and PMSA)

If an area that qualifies as an MA has more than one million persons, primary metropolitan statistical areas (PMSA's) may be defined within it. PMSA's consist of a large urbanized county or cluster of counties that demonstrates very strong internal economic and social links, in addition to close ties to other portions of the larger area. When PMSA's are established, the larger area of which they are component parts is designated a consolidated metropolitan statistical area (CMSA).

Metropolitan Statistical Area (MSA)

Metropolitan statistical areas (MSA's) are relatively free-standing MA's and are not closely associated with other MA's. These areas typically are surrounded by nonmetropolitan counties.

Metropolitan Area Title and Code

The title of an MSA contains the name of its largest central city and up to two additional city names, provided that the additional places meet specified levels of population, employment, and commuting. Generally, a city with a population of 250,000 or more is in the title, regardless of other criteria.

The title of a PMSA may contain up to three place names, as determined above, or up to three county names, sequenced in order of population. A CMSA title also may include up to three names, the first of which generally is the most populous central city in the area. The second name may be the first city or county name in the most populous remaining PMSA; the third name may be the first city or county name in the next most populous PMSA. A regional designation may be substituted for the second and/ or third names in a CMSA title if such a designation is supported by local opinion and is deemed to be unambiguous and suitable by the Office of Management and Budget.

The titles for all MA's also contain the name of each State in which the area is located. Each metropolitan area is assigned a four-digit FIPS code, in alphabetical order nationwide. If the fourth digit of the code is a ''2,'' it identifies a CMSA. Additionally, there is a separate set of two-digit codes for CMSA's, also assigned alphabetically.

OUTLYING AREAS OF THE UNITED STATES

The Census Bureau treats the outlying areas as the statistical equivalents of States for the 1990 census. The outlying areas are American Samoa, Guam, the Commonwealth of the Northern Mariana Islands (Northern Mariana Islands), Republic of Palau (Palau), Puerto Rico, and the Virgin Islands of the United States (Virgin Islands). Geographic definitions specific to each outlying area are shown in appendix A of the text in the data products for each area.

PLACE

Places, for the reporting of decennial census data, include census designated places and incorporated places. Each place is assigned a four-digit census code that is unique within State. Each place is also assigned a five-digit FIPS code that is unique within State. Both the census and FIPS codes are assigned based on alphabetical order within State. Consolidated cities (see below) are assigned a one-character alphabetical census code that is unique nationwide and a five-digit FIPS code that is unique within State.

Census Designated Place (CDP)

Census designated places (CDP's) are delineated for the decennial census as the statistical counterparts of incorporated places. CDP's comprise densely settled concentrations of population that are identifiable by name, but are not legally incorporated places. Their boundaries, which usually coincide with visible features or the boundary of an adjacent incorporated place, have no legal status, nor do these places have officials elected to serve traditional municipal functions. CDP boundaries may change with changes in the settlement pattern; a CDP with the same name as in previous censuses does not necessarily have the same boundaries.

Beginning with the 1950 census, the Census Bureau, in cooperation with State agencies and local census statistical areas committees, has identified and delineated boundaries for CDP's. In the 1990 census, the name of each such place is followed by ''CDP.'' In the 1980 census, ''(CDP)'' was used; in 1970, 1960, and 1950 censuses, these places were identified by ''(U),'' meaning ''unincorporated place.''

To qualify as a CDP for the 1990 census, an unincorporated community must have met the following criteria:

1. In all States except Alaska and Hawaii, the Census Bureau uses three population size criteria to designate a CDP. These criteria are:

   a. 1,000 or more persons if outside the boundaries of an urbanized area (UA) delineated for the 1980 census or a subsequent special census.

   b. 2,500 or more persons if inside the boundaries of a UA delineated for the 1980 census or a subsequent special census.

   c. 250 or more persons if outside the boundaries of a UA delineated for the 1980 census or a subsequent special census, and within the official boundaries of an American Indian reservation recognized for the 1990 census.

2. In Alaska, 25 or more persons if outside a UA, and 2,500 or more persons if inside a UA delineated for the 1980 census or a subsequent special census.

3. In Hawaii, 300 or more persons, regardless of whether the community is inside or outside a UA.

For the 1990 census, CDP's qualified on the basis of the population counts prepared for the 1990 Postcensus Local Review Program. Because these counts were subject to change, a few CDP's may have final population counts lower than the minimums shown above.

Hawaii is the only State with no incorporated places recognized by the Bureau of the Census. All places shown for Hawaii in the data products are CDP's. By agreement with the State of Hawaii, the Census Bureau does not show data separately for the city of Honolulu, which is coextensive with Honolulu County.

Consolidated City

A consolidated government is a unit of local government for which the functions of an incorporated place and its county or minor civil division (MCD) have merged. The legal aspects of this action may result in both the primary incorporated place and the county or MCD continuing to exist as legal entities, even though the county or MCD performs few or no governmental functions and has few or no elected officials. Where this occurs, and where one or more other incorporated places in the county or MCD continue to function as separate governments, even though they have been included in the consolidated government, the primary incorporated place is referred to as a ''consolidated city.''

The data presentation for consolidated cities varies depending upon the geographic presentation. In hierarchical presentations, consolidated cities are not shown. These presentations include the semi-independent places and the ''consolidated city (remainder).'' Where the consolidated city is coextensive with a county or county subdivision, the data shown for those areas in hierarchical presentations are equivalent to those for the consolidated government.

For inventory geographic presentations, the consolidated city appears at the end of the listing of places. The data for the consolidated city include places that are part of the consolidated city. The ''consolidated city (remainder)'' is the portion of the consolidated government minus the semi-independent places, and is shown in alphabetical sequence with other places.

In summary presentations by size of place, the consolidated city is not included. The places semi-independent of consolidated cities are categorized by their size, as is the ''consolidated city (remainder).''

Each consolidated city is assigned a one-character alphabetic census code. Each consolidated city also is assigned a five-digit FIPS code that is unique within State. The semi-independent places and the ''consolidated city (remainder)'' are assigned a four-digit census code and a five-digit FIPS place code that are unique within State. Both the census and FIPS codes are assigned based on alphabetical order within State.

Incorporated Place

Incorporated places recognized in 1990 census data products are those reported to the Census Bureau as legally in existence on January 1, 1990 under the laws of their respective States as cities, boroughs, towns, and villages, with the following exceptions: the towns in the New England States, New York, and Wisconsin, and the boroughs in New York are recognized as minor civil divisions for census purposes; the boroughs in Alaska are county equivalents.

POPULATION OR HOUSING UNIT DENSITY

Population or housing unit density is computed by dividing the total population or housing units of a geographic unit (for example, United States, State, county, place) by its land area measured in square kilometers or square miles. Density is expressed as both ''persons (or housing units) per square kilometer'' and ''persons (or housing units) per square mile'' of land area in 1990 census printed reports.

STATE

States are the primary governmental divisions of the United States. The District of Columbia is treated as a statistical equivalent of a State for census purposes. The four census regions, nine census divisions, and their component States are shown under ''CENSUS REGION AND CENSUS DIVISION'' in this appendix.

The Census Bureau treats the outlying areas as State equivalents for the 1990 census. The outlying areas are American Samoa, Guam, the Northern Mariana Islands, Palau, Puerto Rico, and the Virgin Islands of the United States. Geographic definitions specific to each outlying area are shown in appendix A in the data products for each area.

Each State and equivalent is assigned a two-digit numeric Federal Information Processing Standards (FIPS) code in alphabetical order by State name, followed by the outlying area names. Each State and equivalent area also is assigned a two-digit census code. This code is assigned on the basis of the geographic sequence of each State within each census division; the first digit of the code is the code for the respective division. Puerto Rico, the Virgin Islands, and the outlying areas of the Pacific are assigned ''0'' as the division code. Each State and equivalent area also is assigned the two-letter FIPS/ United States Postal Service (USPS) code.

In 12 selected States (Connecticut, Maine, Massachusetts, Michigan, Minnesota, New Hampshire, New Jersey, New York, Pennsylvania, Rhode Island, Vermont, and Wisconsin), the minor civil divisions also serve as general-purpose local governments. The Census Bureau presents data for these minor civil divisions in all data products in which it provides data for places.

TIGER

TIGER is an acronym for the new digital (computer-readable) geographic data base that automates the mapping and related geographic activities required to support the Census Bureau's census and survey programs. The Census Bureau developed the Topologically Integrated Geographic Encoding and Referencing (TIGER) System to automate the geographic support processes needed to meet the major geographic needs of the 1990 census: producing the cartographic products to support data collection and map publication, providing the geographic structure for tabulation and publication of the collected data, assigning residential and employer addresses to their geographic location and relating those locations to the Census Bureau's geographic units, and so forth. The content of the TIGER data base is made available to the public through a variety of ''TIGER Extract'' files that may be obtained from the Data User Services Division, U.S. Bureau of the Census, Washington, DC 20233.

UNITED STATES

The United States comprises the 50 States and the District of Columbia. In addition, the Census Bureau treats the outlying areas as statistical equivalents of States for the 1990 census. The outlying areas include American Samoa, Guam, the Northern Mariana Islands, Palau, Puerto Rico, and the Virgin Islands.

URBAN AND RURAL

The Census Bureau defines ''urban'' for the 1990 census as comprising all territory, population, and housing units in urbanized areas and in places of 2,500 or more persons outside urbanized areas. More specifically, ''urban'' consists of territory, persons, and housing units in:

1. Places of 2,500 or more persons incorporated as cities, villages, boroughs (except in Alaska and New York), and towns (except in the six New England States, New York, and Wisconsin), but excluding the rural portions of ''extended cities.''
2. Census designated places of 2,500 or more persons.
3. Other territory, incorporated or unincorporated, included in urbanized areas.

Territory, population, and housing units not classified as urban constitute ''rural.'' In the 100-percent data products, ''rural'' is divided into ''places of less than 2,500'' and ''not in places.'' The ''not in places'' category comprises ''rural'' outside incorporated and census designated places and the rural portions of extended cities. In many data products, the term ''other rural'' is used; ''other rural'' is a residual category specific to the classification of the rural in each data product.

In the sample data products, rural population and housing units are subdivided into ''rural farm'' and ''rural nonfarm.'' ''Rural farm'' comprises all rural households and housing units on farms (places from which $1,000 or more of agricultural products were sold in 1989); ''rural nonfarm'' comprises the remaining rural.

The urban and rural classification cuts across the other hierarchies; for example, there is generally both urban and rural territory within both metropolitan and nonmetropolitan areas.

In censuses prior to 1950, ''urban'' comprised all territory, persons, and housing units in incorporated places of 2,500 or more persons, and in areas (usually minor civil divisions) classified as urban under special rules relating to population size and density. The definition of urban that restricted itself to incorporated places having 2,500 or more persons excluded many large, densely settled areas merely because they were not incorporated. Prior to the 1950 census, the Census Bureau attempted to avoid some of the more obvious omissions by classifying selected areas as ''urban under special rules.'' Even with these rules, however, many large, closely built-up areas were excluded from the urban category.

To improve its measure of urban territory, population, and housing units, the Census Bureau adopted the concept of the urbanized area and delineated boundaries for

unincorporated places (now, census designated places) for the 1950 census. Urban was defined as territory, persons, and housing units in urbanized areas and, outside urbanized areas, in all places, incorporated or unincorporated, that had 2,500 or more persons. With the following three exceptions, the 1950 census definition of urban has continued substantially unchanged. First, in the 1960 census (but not in the 1970, 1980, or 1990 censuses), certain towns in the New England States, townships in New Jersey and Pennsylvania, and Arlington County, Virginia, were designated as urban. However, most of these ''special rule'' areas would have been classified as urban anyway because they were included in an urbanized area or in an unincorporated place of 2,500 or more persons. Second, ''extended cities'' were identified for the 1970, 1980, and 1990 censuses. Extended cities primarily affect the figures for urban and rural territory (area), but have very little effect on the urban and rural population and housing units at the national and State levels— although for some individual counties and urbanized areas, the effects have been more evident. Third, changes since the 1970 census in the criteria for defining urbanized areas have permitted these areas to be defined around smaller centers.

Documentation of the urbanized area and extended city criteria is available from the Chief, Geography Division, U.S. Bureau of the Census, Washington, DC 20233.

Extended City

Since the 1960 census, there has been a trend in some States toward the extension of city boundaries to include territory that is essentially rural in character. The classification of all the population and living quarters of such places as urban would include in the urban designation territory, persons, and housing units whose environment is primarily rural. For the 1970, 1980, and 1990 censuses, the Census Bureau identified as rural such territory and its population and housing units for each extended city whose closely settled area was located in an urbanized area. For the 1990 census, this classification also has been applied to certain places outside urbanized areas.

In summary presentations by size of place, the urban portion of an extended city is classified by the population of the entire place; the rural portion is included in ''other rural.''

URBANIZED AREA (UA)

The Census Bureau delineates urbanized areas (UA's) to provide a better separation of urban and rural territory, population, and housing in the vicinity of large places. A UA comprises one or more places (''central place'') and the adjacent densely settled surrounding territory (''urban fringe'') that together have a minimum of 50,000 persons. The urban fringe generally consists of contiguous territory having a density of least 1,000 persons per square mile. The urban fringe also includes outlying territory of such density if it was connected to the core of the contiguous area by road and is within 1 1/ 2 road miles of that core, or within 5 road miles of the core but separated by water or other undevelopable territory. Other territory with a population density of fewer than 1,000 people per square mile is included in the urban fringe if it eliminates an enclave or closes an indentation in the boundary of the urbanized area. The population density is determined by (1) outside of a place, one or more contiguous census blocks with a population density of at least 1,000 persons per square mile or (2) inclusion of a place containing census blocks that have at least 50 percent of the population of the place and a density of at least 1,000 persons per square mile. The complete criteria are available from the Chief, Geography Division, U.S. Bureau of the Census, Washington, DC 20233.

Urbanized Area Central Place

One or more central places function as the dominant centers of each UA. The identification of a UA central place permits the comparison of this dominant center with the remaining territory in the UA. There is no limit on the number of central places, and not all central places are necessarily included in the UA title. UA central places include:

1. Each place entirely (or partially, if the place is an extended city) within the UA that is a central city of a metropolitan area (MA).
2. If the UA does not contain an MA central city or is located outside of an MA, the central place(s) is determined by population size.

Urbanized Area Title and Code

The title of a UA identifies those places that are most important within the UA; it links the UA to the encompassing MA, where appropriate. If a single MA includes most of the UA, the title and code of the UA generally are the same as the title and code of the MA. If the UA is not mostly included in a single MA, if it does not include any place that is a central city of the encompassing MA, or if it is not located in an MA, the Census Bureau uses the population size of the included places, with a preference for incorporated places, to determine the UA title. The name of each State in which the UA is located also is in each UA title.

The numeric code used to identify each UA is the same as the code for the mostly encompassing MA (including CMSA and PMSA). If MA title cities represent multiple UA's, or the UA title city does not correspond to the first name of an MA title, the Census Bureau assigns a code based on the alphabetical sequence of the UA title in relationship to the other UA and MA titles.

VOTING DISTRICT (VTD)

A voting district (VTD) is any of a variety of types of areas (for example, election districts, precincts, wards, legislative districts) established by State and local governments for purposes of elections. For census purposes,

each State participating in Phase 2 of the 1990 Census Redistricting Data Program outlined the boundaries of VTD's around groups of whole census blocks on census maps. The entities identified as VTD's are not necessarily those legally or currently established. Also, to meet the ''whole block'' criterion, a State may have had to adjust VTD boundaries to nearby block boundaries. Therefore, the VTD's shown on the 1990 census tapes, listings, and maps may not represent the actual VTD's in effect at the time of the census. In the 1980 census, VTD's were referred to as ''election precincts.''

Each VTD is assigned a four-character alphanumeric code that is unique within each county. The code ''ZZZZ'' is assigned to nonparticipating areas; the Census Bureau reports data for areas coded ''ZZZZ.''

ZIP CODE®

ZIP Codes are administrative units established by the United States Postal Service (USPS) for the distribution of mail. ZIP Codes serve addresses for the most efficient delivery of mail, and therefore generally do not respect political or census statistical area boundaries. ZIP Codes usually do not have clearly identifiable boundaries, often serve a continually changing area, are changed periodically to meet postal requirements, and do not cover all the land area of the United States. ZIP Codes are identified by five-digit codes assigned by the USPS. The first three digits identify a major city or sectional distribution center, and the last two digits generally signify a specific post office's delivery area or point. For the 1990 census, ZIP Code data are tabulated for the five-digit codes in STF 3B.

APPENDIX B.
Definitions of Subject Characteristics

CONTENTS

SUBJECT CHARACTERISTICS B–1

Acreage B–2
Age B–2
American Indian Tribe *(See Race)*
Boarded-Up Status B–3
Business on Property B–3
Congregate Housing *(See Meals Included in Rent)*
Contract Rent B–3
Duration of Vacancy B–4
Families *(See Household Type and Relationship)*
Family Size *(See Household Type and Relationship)*

Family Type *(See Household Type and Relationship)*
Group Quarters B–4
Hispanic Origin B–5
Homeowner Vacancy Rate *(See Vacancy Status)*
Household *(See Household Type and Relationship)*
Household Size *(See Household Type and Relationship)*
Household Type and Relationship B–6
Householder *(See Household Type and Relationship)*
Housing Units *(See Living Quarters)*
Institutionalized Persons *(See Group Quarters)*

Living Quarters B–1
Marital Status B–7
Married Couples *(See Household Type and Relationship)*
Meals Included in Rent B–7
Months Vacant *(See Duration of Vacancy)*
Noninstitutional Group Quarters *(See Group Quarters)*
Occupied Housing Units *(See Living Quarters)*
Own Children *(See Household Type and Relationship)*
Owner-Occupied Housing Units *(See Tenure)*
Persons *(See Persons in Unit)*

Persons in Unit B–7
Persons Per Family *(See Household Type and Relationship)*
Persons Per Household *(See Household Type and Relationship)*
Persons Per Room B–8
Race B–8
Related Children *(See Household Type and Relationship)*
Rental Vacancy Rate *(See Vacancy Status)*
Renter-Occupied Housing Units *(See Tenure)*
Rooms B–10
Sex B–10

Spanish Origin *(See Hispanic Origin)*
Tenure B–10
Type of Structure *(See Units in Structure)*
Units in Structure B–11
Usual Home Elsewhere B–11
Vacancy Status B–12
Vacant Housing Units *(See Living Quarters)*
Value B–12

DERIVED MEASURES B–13

Interpolation B–13
Mean B–13
Median B–13
Percentages, Rates, and Ratios B–13
Quartile B–13

SUBJECT CHARACTERISTICS

LIVING QUARTERS

Living quarters are classified as either housing units or group quarters. (For more information, see the discussion under ''Group Quarters.'') Usually, living quarters are in structures intended for residential use (for example, a one-family home, apartment house, hotel or motel, boarding house, or mobile home). Living quarters also may be in structures intended for nonresidential use (for example, the rooms in a warehouse where a guard lives), as well as in places such as tents, vans, shelters for the homeless, dormitories, barracks, and old railroad cars.

Housing Units—A housing unit is a house, an apartment, a mobile home or trailer, a group of rooms or a single room occupied as separate living quarters or, if vacant, intended for occupancy as separate living quarters. Separate living quarters are those in which the occupants live and eat separately from any other persons in the building and which have direct access from outside the building or through a common hall.

The occupants may be a single family, one person living alone, two or more families living together, or any other group of related or unrelated persons who share living arrangements. For vacant units, the criteria of separateness and direct access are applied to the intended occupants whenever possible. If that information cannot be obtained, the criteria are applied to the previous occupants.

Both occupied and vacant housing units are included in the housing unit inventory, except that recreational vehicles, boats, vans, tents, railroad cars, and the like are included only if they are occupied as someone's usual place of residence. Vacant mobile homes are included provided they are intended for occupancy on the site where they stand. Vacant mobile homes on dealers' sales lots, at the factory, or in storage yards are excluded from the housing inventory.

If the living quarters contain 9 or more persons unrelated to the householder or person in charge (a total of 10 unrelated persons), they are classified as group quarters. If the living quarters contain eight or fewer persons unrelated to the householder or person in charge, they are classified as housing units.

Occupied Housing Units—A housing unit is classified as occupied if it is the usual place of residence of the person or group of persons living in it at the time of enumeration,

or if the occupants are only temporarily absent; that is, away on vacation. If all the persons staying in the unit at the time of the census have their usual place of residence elsewhere, the unit is classified as vacant. A household includes all the persons who occupy a housing unit as their usual place of residence. By definition, the count of occupied housing units for 100-percent tabulations is the same as the count of households or householders.

Vacant Housing Units—A housing unit is vacant if no one is living in it at the time of enumeration, unless its occupants are only temporarily absent. Units temporarily occupied at the time of enumeration entirely by persons who have a usual residence elsewhere are also classified as vacant. (For more information, see discussion under ''Usual Home Elsewhere.'')

New units not yet occupied are classified as vacant housing units if construction has reached a point where all exterior windows and doors are installed and final usable floors are in place. Vacant units are excluded if they are open to the elements; that is, the roof, walls, windows, and/ or doors no longer protect the interior from the elements, or if there is positive evidence (such as a sign on the house or in the block) that the unit is condemned or is to be demolished. Also excluded are quarters being used entirely for nonresidential purposes, such as a store or an office, or quarters used for the storage of business supplies or inventory, machinery, or agricultural products.

Hotels, Motels, Rooming Houses, Etc.—Occupied rooms or suites of rooms in hotels, motels, and similar places are classified as housing units only when occupied by permanent residents; that is, persons who consider the hotel as their usual place of residence or have no usual place of residence elsewhere. Vacant rooms or suites of rooms are classified as housing units only in those hotels, motels, and similar places in which 75 percent or more of the accommodations are occupied by permanent residents.

If any of the occupants in a rooming or boarding house live and eat separately from others in the building and have direct access, their quarters are classified as separate housing units.

Staff Living Quarters—The living quarters occupied by staff personnel within any group quarters are separate housing units if they satisfy the housing unit criteria of separateness and direct access; otherwise, they are considered group quarters.

Comparability—The first Census of Housing in 1940 established the ''dwelling unit'' concept. Although the term became ''housing unit'' and the definition has been modified slightly in succeeding censuses, the 1990 definition is essentially comparable to previous censuses. There was no change in the housing unit definition between 1980 and 1990.

ACREAGE

The data on acreage were obtained from questionnaire item H5a, which was asked at all occupied and vacant one-family houses and mobile homes. The land may consist of more than one tract or plot. These tracts or plots are usually adjoining; however, they may be separated by a road or creek, or another piece of land. This question is used to exclude owner-occupied and renter-occupied one-family houses on 10 or more acres from certain statistics on financial characteristics.

Comparability—The question on acreage was similar in 1970 and 1980 and was asked for the first time of mobile home occupants in the 1990 census.

AGE

The data on age were derived from answers to questionnaire item 5, which was asked of all persons. The age classification is based on the age of the person in completed years as of April 1, 1990. The age response in question 5a was normally used to represent a person's age. However, when the age response was unacceptable or unavailable, a person's age was derived from an acceptable year of birth response in question 5b.

Data on age are used to determine the applicability of other questions for a person and to classify other characteristics in census tabulations. Age data are needed to interpret most social and economic characteristics used to plan and examine many programs and policies. Therefore, age is tabulated by single years of age and by many different groupings, such as 5-year age groups.

Some tabulations are shown by the age of the householder. These data were derived from the age responses for each householder. (For more information on householder, see the discussion under ''Household Type and Relationship.'')

Median Age—This measure divides the age distribution into two equal parts: one-half of the cases falling below the median value and one-half above the value. Generally, median age is computed on the basis of more detailed age intervals than are shown in some census publications; thus, a median based on a less detailed distribution may differ slightly from a corresponding median for the same population based on a more detailed distribution. (For more information on medians, see the discussion under ''Derived Measures.'')

Limitation of the Data—Counts in 1970 and 1980 for persons 100 years old and over were substantially overstated. Improvements were made in the questionnaire design, in the allocation procedures, and to the respondent instruction guide to attempt to minimize this problem in 1990.

Review of detailed 1990 information indicated that respondents tended to provide their age as of the date of completion of the questionnaire, not their age as of April 1, 1990. In addition, there may have been a tendency for

respondents to round their age up if they were close to having a birthday. It is likely that approximately 10 percent of persons in most age groups are actually 1 year younger.

For most single years of age, the misstatements are largely offsetting. The problem is most pronounced at age 0 because persons lost to age 1 may not have been fully offset by the inclusion of babies born after April 1, 1990 and because there may have been more rounding up to age 1 to avoid reporting age as 0 years. (Age in completed months was not collected for infants under age 1.)

The reporting of age 1 year older than age on April 1, 1990 is likely to have been greater in areas where the census data were collected later in 1990. The magnitude of this problem was much less in the three previous censuses where age was typically derived from respondent data on year of birth and quarter of birth. (For more information on the design of the age question, see the section below that discusses ''Comparability.'')

Comparability—Age data have been collected in every census. For the first time since 1950, the 1990 data are not available by quarter year of age. This change was made so that coded information could be obtained for both age and year of birth. In each census since 1940, the age of a person was assigned when it was not reported. In censuses before 1940, with the exception of 1880, persons of unknown age were shown as a separate category. Since 1960, assignment of unknown age has been performed by a general procedure described as ''imputation.'' The specific procedures for imputing age have been different in each census. (For more information on imputation, see Appendix C, Accuracy of the Data.)

BOARDED-UP STATUS

Boarded-up status was obtained from questionnaire item C2 and was determined for all vacant units. Boarded-up units have windows and doors covered by wood, metal, or masonry to protect the interior and to prevent entry into the building. A single-unit structure, a unit in a multi-unit structure, or an entire multi-unit structure may be boarded-up in this way. For certain census data products, boarded-up units are shown only for units in the ''Other vacant'' category. A unit classified as ''Usual home elsewhere'' can never be boarded up. (For more information, see the discussion under ''Usual Home Elsewhere.'')

Comparability—This item was first asked in the 1980 census and was shown only for year-round vacant housing units. In 1990, data are shown for all vacant housing units.

BUSINESS ON PROPERTY

The data for business on property were obtained from questionnaire item H5b, which was asked at all occupied and vacant one-family houses and mobile homes. This question is used to exclude owner-occupied one-family houses with business or medical offices on the property from certain statistics on financial characteristics.

A business must be easily recognizable from the outside. It will usually have a separate outside entrance and have the appearance of a business, such as a grocery store, restaurant, or barbershop. It may be either attached to the house or mobile home or be located elsewhere on the property. Those housing units in which a room is used for business or professional purposes and have no recognizable alterations to the outside are *not* considered as having a business. Medical offices are considered businesses for tabulation purposes.

Comparability—Data on business on property have been collected since 1940.

CONTRACT RENT

The data on contract rent (also referred to as ''rent asked'' for vacant units) were obtained from questionnaire item H7a, which was asked at all occupied housing units that were rented for cash rent and all vacant housing units that were for rent at the time of enumeration.

Housing units that are renter occupied without payment of cash rent are shown separately as ''No cash rent'' in census data products. The unit may be owned by friends or relatives who live elsewhere and who allow occupancy without charge. Rent-free houses or apartments may be provided to compensate caretakers, ministers, tenant farmers, sharecroppers, or others.

Contract rent is the monthly rent agreed to or contracted for, regardless of any furnishings, utilities, fees, meals, or services that may be included. For vacant units, it is the monthly rent asked for the rental unit at the time of enumeration.

If the contract rent includes rent for a business unit or for living quarters occupied by another household, the respondent was instructed to report that part of the rent estimated to be for his or her unit only. Respondents were asked to report rent only for the housing unit enumerated and to exclude any rent paid for additional units or for business premises.

If a renter pays rent to the owner of a condominium or cooperative, and the condominium fee or cooperative carrying charge is also paid by the renter to the owner, the respondent was instructed to include the fee or carrying charge.

If a renter receives payments from lodgers or roomers who are listed as members of the household, the respondent was instructed to report the rent without deduction for any payments received from the lodgers or roomers. The respondent was instructed to report the rent agreed to or contracted for even if paid by someone else such as friends or relatives living elsewhere, or a church or welfare agency.

In some tabulations, contract rent is presented for all renter-occupied housing units, as well as specified renter-occupied and specified vacant-for-rent units. Specified renter-occupied and specified vacant-for-rent units exclude one-family houses on 10 or more acres. (For more information on rent, see the discussion under ''Gross Rent'' in census products containing sample data.)

Median and Quartile Contract Rent—The median divides the rent distribution into two equal parts. Quartiles divide the rent distribution into four equal parts. In computing median and quartile contract rent, units reported as ''No cash rent'' are excluded. Median and quartile rent calculations are rounded to the nearest whole dollar. (For more information on medians and quartiles, see the discussion under ''Derived Measures.'')

Aggregate Contract Rent—To calculate aggregate contract rent, the amount assigned for the category ''less than $80'' is $50. The amount assigned to the category ''$1,000 or more'' is $1,250. Mean contract rent is rounded to the nearest whole dollar. (For more information on aggregates and means, see the discussion under ''Derived Measures.'')

Comparability—Data on this item have been collected since 1930. For 1990, quartiles were added because the range of rents and values in the United States has increased in recent years. Upper and lower quartiles can be used to note large rent and value differences among various geographic areas.

DURATION OF VACANCY

The data for duration of vacancy (also referred to as ''months vacant'') were obtained from questionnaire item D, which was completed by census enumerators. The statistics on duration of vacancy refer to the length of time (in months and years) between the date the last occupants moved from the unit and the time of enumeration. The data, therefore, do not provide a direct measure of the total length of time units remain vacant.

For newly constructed units which have never been occupied, the duration of vacancy is counted from the date construction was completed. For recently converted or merged units, the time is reported from the date conversion or merger was completed. Units occupied by an entire household with a usual home elsewhere are assigned to the ''Less than 1 month'' interval.

Comparability—Similar data have been collected since 1960. In 1970 and 1980, these data were shown only for year-round housing units. In 1990, these data are shown for all housing units.

GROUP QUARTERS

All persons not living in households are classified by the Census Bureau as living in group quarters. Two general categories of persons in group quarters are recognized: (1) institutionalized persons and (2) other persons in group quarters (also referred to as ''noninstitutional group quarters''). Information on the housing characteristics of group quarters was not collected in the census.

Institutionalized Persons—Includes persons under formally authorized, supervised care or custody in institutions at the time of enumeration. Such persons are classified as ''patients or inmates'' of an institution regardless of the availability of nursing or medical care, the length of stay, or the number of persons in the institution. Generally, institutionalized persons are restricted to the institutional buildings and grounds (or must have passes or escorts to leave) and thus have limited interaction with the surrounding community. Also, they are generally under the care of trained staff who have responsibility for their safekeeping and supervision.

Institutions include schools, hospitals, or wards for the physically or mentally handicapped; hospitals or wards for mental, tubercular, or chronic disease patients; wards in general and military hospitals for patients who have no usual home elsewhere; hospital wards for drug/ alcohol abuse; rooms for long-term care patients in wards or buildings on the grounds of hospitals, nursing homes, convalescent homes, and rest homes for the aged and dependent; juvenile institutions, including homes, schools, hospitals, orphanages, or residential-care facilities for neglected, abused, and dependent children; and correctional institutions, including halfway houses operated for correctional purposes. ''Staff residents''; that is, staff personnel who live at the institution are classified with the ''Noninstitutional group quarters'' population.

Other Persons in Group Quarters (also referred to as ''noninstitutional group quarters'')—Includes all persons who live in group quarters other than institutions. Persons who live in the following living quarters are classified as ''other persons in group quarters'' when there are 10 or more unrelated persons living in the unit; otherwise, these living quarters are classified as housing units.

- Rooming Houses
- Group Homes
- Religious Group Quarters
- College Quarters Off Campus

Persons residing in certain other types of living arrangements are classified as living in ''noninstitutional group quarters'' regardless of the number of people sharing the unit. These include persons residing in the following types of group quarters:

- College Dormitories
- Military Quarters
- Agriculture Workers' Dormitories

- Other Workers' Dormitories
- Emergency Shelters for Homeless Persons (with sleeping facilities)
- Visible in Street Locations
- Dormitories for Nurses and Interns in General and Military Hospitals
- Crews of Maritime Vessels
- Staff Residents of Institutions
- Other Nonhousehold Living Situations
- Living Quarters for Victims of Natural Disasters

Comparability—For the 1990 census, the definition of institutionalized persons was revised so that the definition of ''care'' only includes persons under organized medical or formally-authorized, supervised care or custody. As a result of this change to the institutional definition, maternity homes are classified as noninstitutional rather than institutional group quarters as in previous censuses. The following types of other group quarters are classified as institutional rather than noninstitutional group quarters: ''halfway houses (operated for correctional purposes)'' and ''wards in general and military hospitals for patients who have no usual home elsewhere,'' which includes maternity, neonatal, pediatric, military, and surgical wards of hospitals, other-purpose wards of hospitals, and wards for persons with infectious diseases. These changes should not significantly affect the comparability of data with earlier censuses because of the relatively small number of persons involved.

As in 1980, 10 or more unrelated persons living together were classified as living in noninstitutional group quarters. In 1970, the criteria was six or more unrelated persons.

In 1990 census data products, the phrase ''inmates of institutions'' was changed to ''institutionalized persons.'' Also, persons living in noninstitutional group quarters were referred to as ''other persons in group quarters,'' and the phrase ''staff residents'' was used for staff living in institutions. (For more information on ''Group Quarters,'' see 1990 CP-1, *General Population Characteristics.)*

HISPANIC ORIGIN

The data on Spanish/ Hispanic origin were derived from answers to questionnaire item 7, which was asked of all persons. Persons of Hispanic origin are those who classified themselves in one of the specific Hispanic origin categories listed on the questionnaire—''Mexican,'' ''Puerto Rican,'' or ''Cuban''—as well as those who indicated that they were of ''other Spanish/ Hispanic'' origin. Persons of ''Other Spanish/ Hispanic'' origin are those whose origins are from Spain, the Spanish-speaking countries of Central or South America, or the Dominican Republic, or they are persons of Hispanic origin identifying themselves generally as Spanish, Spanish-American, Hispanic, Hispano, Latino, and so on. Write-in responses to the ''other Spanish/ Hispanic'' category were coded only for sample data.

Origin can be viewed as the ancestry, nationality group, lineage, or country of birth of the person or the person's parents or ancestors before their arrival in the United States. Persons of Hispanic origin may be of any race.

Some tabulations are shown by the Hispanic origin of the householder. In all cases where households, families, or occupied housing units are classified by Hispanic origin, the Hispanic origin of the householder is used. (See the discussion of householder under ''Household Type and Relationship.'')

During direct interviews conducted by enumerators, if a person could not provide a single origin response, he or she was asked to select, based on self-identification, the group which best described his or her origin or descent. If a person could not provide a single group, the origin of the person's mother was used. If a single group could not be provided for the person's mother, the first origin reported by the person was used.

If any household member failed to respond to the Spanish/ Hispanic origin question, a response was assigned by the computer according to the reported entries of other household members by using specific rules of precedence of household relationship. In the processing of sample questionnaires, responses to other questions on the questionnaire, such as ancestry and place of birth, were used to assign an origin before any reference was made to the origin reported by other household members. If an origin was not entered for any household member, an origin was assigned from another household according to the race of the householder. This procedure is a variation of the general imputation process described in Appendix C, Accuracy of the Data.

Comparability—There may be differences between the data on Hispanic origin of the householder based on 100-percent tabulations and sample tabulations. Such differences are the result of sampling variability, nonsampling error, and more extensive edit procedures for the Spanish/ Hispanic origin item on the sample questionnaires. (For more information on sampling variability and nonsampling error, see Appendix C, Accuracy of the Data.)

The 1990 data on Hispanic origin of the householder are generally comparable with those for the 1980 census. However, there are some differences in the format of the Hispanic origin question between the two censuses. For 1990, the word ''descent'' was deleted from the 1980 wording. In addition, the term ''Mexican-Amer.'' used in 1980 was shortened further to ''Mexican-Am.'' to reduce misreporting (of ''American'') in this category detected in the 1980 census. Also, the 1990 question allowed those who reported as ''other Spanish/ Hispanic'' to write in their specific Hispanic origin group. Misreporting in the ''Mexican-Amer.'' category of the 1980 census item on Spanish/ Hispanic origin may affect the comparability of 1980 and 1990

census data for persons of Hispanic origin for certain areas of the country. (For more information on ''Hispanic Origin,'' see 1990 CP-1, *General Population Characteristics.*)

HOUSEHOLD TYPE AND RELATIONSHIP

Household

A household includes all the persons who occupy a housing unit. A housing unit is a house, an apartment, a mobile home, a group of rooms, or a single room that is occupied (or if vacant, is intended for occupancy) as separate living quarters. Separate living quarters are those in which the occupants live and eat separately from any other persons in the building and which have direct access from the outside of the building or through a common hall. The occupants may be a single family, one person living alone, two or more families living together, or any other group of related or unrelated persons who share living arrangements.

In 100-percent tabulations, the count of households or householders always equals the count of occupied housing units. In sample tabulations, the numbers may differ as a result of the weighting process.

Persons Per Household—A measure obtained by dividing the number of persons in households by the number of households (or householders). In cases where persons in households are cross-classified by race or Hispanic origin, persons in the household are classified by the race or Hispanic origin of the householder rather than the race or Hispanic origin of each individual.

Relationship to Householder

Householder—The data on relationship to householder were derived from answers to questionnaire item 2, which was asked of all persons in housing units. One person in each household is designated as the householder. In most cases, this is the person, or one of the persons, in whose name the home is owned, being bought, or rented and who is listed in column 1 of the census questionnaire. If there is no such person in the household, any adult household member 15 years old and over could be designated as the householder.

Households are classified by type according to the sex of the householder and the presence of relatives. Two types of householders are distinguished: a family householder and a nonfamily householder. A family householder is a householder living with one or more persons related to him or her by birth, marriage, or adoption. The householder and all persons in the household related to him or her are family members. A nonfamily householder is a householder living alone or with nonrelatives only.

Spouse—Includes a person married to and living with a householder. This category includes persons in formal marriages, as well as persons in common-law marriages.

The number of spouses is equal to the number of ''married-couple families'' or ''married-couple households'' in 100-percent tabulations. The number of spouses, however, is generally less than half of the number of ''married persons with spouse present'' in sample tabulations, since more than one married couple can live in a household, but only spouses of householders are specifically identified as ''spouse.'' For sample tabulations, the number of ''married persons with spouse present'' includes married-couple subfamilies and married-couple families.

Child—Includes a son or daughter by birth, a stepchild, or adopted child of the householder, regardless of the child's age or marital status. The category excludes sons-in-law, daughters-in-law, and foster children.

Own Child—A never-married child under 18 years who is a son or daughter by birth, a stepchild, or an adopted child of the householder. In certain tabulations, own children are further classified as living with two parents or with one parent only. Own children of the householder living with two parents are by definition found only in married-couple families.

''Related children'' in a family include own children and all other persons under 18 years of age in the household, regardless of marital status, who are related to the householder, except the spouse of the householder. Foster children are not included since they are not related to the householder.

Other Relatives—In tabulations, includes any household member related to the householder by birth, marriage, or adoption, but not included specifically in another relationship category.

Nonrelatives—Includes any household member, including foster children not related to the householder by birth, marriage, or adoption.

When relationship is not reported for an individual, it is imputed according to the responses for age, sex, and marital status for that person while maintaining consistency with responses for other individuals in the household. (For more information on imputation, see Appendix C, Accuracy of the Data.)

Unrelated Individual

An unrelated individual is: (1) a householder living alone or with nonrelatives only, (2) a household member who is not related to the householder, or (3) a person living in group quarters who is not an inmate of an institution.

Family Type

A family consists of a householder and one or more other persons living in the same household who are related to the householder by birth, marriage, or adoption.

All persons in a household who are related to the householder are regarded as members of his or her family. A household can contain only one family for purposes of census tabulations. Not all households contain families since a household may comprise a group of unrelated persons or one person living alone.

Families are classified by type as either a ''married-couple family'' or ''other family'' according to the sex of the householder and the presence of relatives. The data on family type are based on answers to questions on sex and relationship which were asked on a 100-percent basis.

Married-Couple Family—A family in which the householder and his or her spouse are enumerated as members of the same household.

Other Family:

Male Householder, No Wife Present—A family with a male householder and no spouse of householder present.

Female Householder, No Husband Present—A family with a female householder and no spouse of householder present.

Persons Per Family—A measure obtained by dividing the number of persons in families by the total number of families (or family householders). In cases where the measure, ''persons in family'' or ''persons per family'' are cross-tabulated by race or Hispanic origin, the race or Hispanic origin refers to the householder rather than the race or Hispanic origin of each individual.

Comparability—The 1990 definition of a household is the same as that used in 1980. The 1980 relationship category ''Son/ daughter'' has been replaced by two categories, ''Natural-born or adopted son/ daughter'' and ''Stepson/ stepdaughter.'' ''Grandchild'' has been added as a separate category. The 1980 nonrelative categories: ''Roomer, boarder'' and ''Partner, roommate'' have been replaced by the categories ''Roomer, boarder, or foster child,'' ''Housemate, roommate,'' and ''Unmarried partner.'' The 1980 nonrelative category ''Paid employee'' has been dropped.

MARITAL STATUS

The data on marital status were derived from answers to questionnaire item 6, which was asked of all persons. The marital status classification refers to the status at the time of enumeration. Data on marital status are tabulated only for persons 15 years old and over.

All persons were asked whether they were ''now married,'' ''widowed,'' ''divorced,'' ''separated,'' or ''never married.'' Couples who live together (unmarried persons, persons in common-law marriages) were allowed to report the marital status they considered the most appropriate.

When marital status was not reported, it was imputed according to the relationship to the householder and sex and age of the person. (For more information on imputation, see Appendix C, Accuracy of the Data.)

Comparability—The 1990 marital status definitions are the same as those used in 1980 with the exception of the term ''never married'' which replaces the term ''single'' in tabulations. A general marital status question has been asked in every census since 1880.

MEALS INCLUDED IN RENT

The data on meals included in the rent were obtained from questionnaire item H7b, which was asked of all occupied housing units that were rented for cash and all vacant housing units that were for rent at the time of enumeration.

The statistics on meals included in rent are presented for specified renter-occupied and specified vacant-for-rent units. Specified renter-occupied and specified vacant-for-rent units exclude one-family houses on 10 or more acres. (For more information, see the discussion under ''Contract Rent.'')

Comparability—This is a new item in 1990. It is intended to measure ''congregate'' housing which is generally considered to be housing units where the rent includes meals and other services, such as transportation to shopping and recreation.

PERSONS IN UNIT

This item is based on the 100-percent count of persons in occupied housing units. All persons occupying the housing unit are counted, including the householder, occupants related to the householder, and lodgers, roomers, boarders, and so forth.

The data on ''persons in unit'' show the number of housing units occupied by the specified number of persons. The phrase ''persons in unit'' is used for housing tabulations, ''persons in households'' for population items. Figures for ''persons in unit'' match those for ''persons in household'' for 100-percent data products. In sample products, they may differ because of the weighting process.

Median Persons in Unit—In computing median persons in unit, a whole number is used as the midpoint of an interval; thus, a unit with 4 persons is treated as an interval ranging from 3.5 to 4.5 persons. Median persons is rounded to the nearest hundredth. (For more information on medians, see the discussion under ''Derived Measures.'')

Persons in Occupied Housing Units—This is the total population minus those persons living in group quarters. ''Persons per occupied housing unit'' is computed by dividing the population living in housing units by the number of occupied housing units.

PERSONS PER ROOM

''Persons per room'' is obtained by dividing the number of persons in each occupied housing unit by the number of rooms in the unit. Persons per room is rounded to the nearest hundredth. The figures shown refer, therefore, to the number of occupied housing units having the specified ratio of persons per room.

Mean Persons Per Room—This is computed by dividing persons in housing units by the aggregate number of rooms. This is intended to provide a measure of utilization. A higher mean may indicate a greater degree of utilization or crowding; a low mean may indicate under-utilization. (For more information on means, see the discussion under ''Derived Measures.'')

RACE

The data on race were derived from answers to questionnaire item 4, which was asked of all persons. The concept of race as used by the Census Bureau reflects self-identification; it does not denote any clear-cut scientific definition of biological stock. The data for race represent self-classification by people according to the race with which they most closely identify. Furthermore, it is recognized that the categories of the race item include both racial and national origin or socio-cultural groups.

During direct interviews conducted by enumerators, if a person could not provide a single response to the race question, he or she was asked to select, based on self-identification, the group which best described his or her racial identity. If a person could not provide a single race response, the race of the mother was used. If a single race response could not be provided for the person's mother, the first race reported by the person was used. In all cases where occupied housing units, households, or families are classified by race, the race of the householder was used.

The racial classification used by the Census Bureau generally adheres to the guidelines in Federal Statistical Directive No. 15, issued by the Office of Management and Budget, which provides standards on ethnic and racial categories for statistical reporting to be used by all Federal agencies. In this report, data are presented for housing units classified by the race of the householder. The racial categories used in the 1990 census data products are provided below.

White—Includes persons who indicated their race as ''White'' or reported entries such as Canadian, German, Italian, Lebanese, Near Easterner, Arab, or Polish.

Black—Includes persons who indicated their race as ''Black or Negro'' or reported entries such as African American, Afro-American, Black Puerto Rican, Jamaican, Nigerian, West Indian, or Haitian.

American Indian, Eskimo, or Aleut—Includes persons who classified themselves as such in one of the specific race categories identified below.

American Indian—Includes persons who indicated their race as ''American Indian,'' entered the name of an Indian tribe, or reported such entries as Canadian Indian, French-American Indian, or Spanish-American Indian.

Eskimo—Includes persons who indicated their race as ''Eskimo'' or reported entries such as Arctic Slope, Inupiat, and Yupik.

Aleut—Includes persons who indicated their race as ''Aleut'' or reported entries such as Alutiiq, Egegik, and Pribilovian.

Asian or Pacific Islander—Includes persons who reported in one of the Asian or Pacific Islander groups listed on the questionnaire or who provided write-in responses such as Thai, Nepali, or Tongan. A more detailed listing of the groups comprising the Asian or Pacific Islander population is presented in table A below. In some data products, information is presented separately for the Asian population and the Pacific Islander population.

Asian—Includes ''Chinese,'' ''Filipino,'' ''Japanese,'' ''Asian Indian,'' ''Korean,'' ''Vietnamese,'' and ''Other Asian.'' In some tables, ''Other Asian'' may not be shown separately, but is included in the total Asian population.

Chinese—Includes persons who indicated their race as ''Chinese'' or who identified themselves as Cantonese, Tibetan, or Chinese American. In standard census reports, persons who reported as ''Taiwanese'' or ''Formosan'' are included here with Chinese. In special reports on the Asian or Pacific Islander population, information on persons who identified themselves as Taiwanese are shown separately.

Filipino—Includes persons who indicated their race as ''Filipino'' or reported entries such as Philipino, Philipine, or Filipino American.

Japanese—Includes persons who indicated their race as ''Japanese'' and persons who identified themselves as Nipponese or Japanese American.

Asian Indian—Includes persons who indicated their race as ''Asian Indian'' and persons who identified themselves as Bengalese, Bharat, Dravidian, East Indian, or Goanese.

Korean—Includes persons who indicated their race as ''Korean'' and persons who identified themselves as Korean American.

Vietnamese—Includes persons who indicated their race as ''Vietnamese'' and persons who identified themselves as Vietnamese American.

Cambodian—Includes persons who provided a write-in response such as Cambodian or Cambodia.

Hmong—Includes persons who provided a write-in response such as Hmong, Laohmong, or Mong.

Laotian—Includes persons who provided a write-in response such as Laotian, Laos, or Lao.

Thai—Includes persons who provided a write-in response such as Thai, Thailand, or Siamese.

Other Asian—Includes persons who provided a write-in response of Bangladeshi, Burmese, Indonesian, Pakistani, Sri Lankan, Amerasian, or Eurasian. See table A for other groups comprising ''Other Asian.''

Pacific Islander—Includes persons who indicated their race as ''Pacific Islander'' by classifying themselves into one of the following race categories or identifying themselves as one of the Pacific Islander cultural groups of Polynesian, Micronesian, or Melanesian.

Hawaiian—Includes persons who indicated their race as ''Hawaiian'' as well as persons who identified themselves as Part Hawaiian or Native Hawaiian.

Samoan—Includes persons who indicated their race as ''Samoan'' or persons who identified themselves as American Samoan or Western Samoan.

Guamanian—Includes persons who indicated their race as ''Guamanian'' or persons who identified themselves as Chamorro or Guam.

Other Pacific Islander—Includes persons who provided a write-in response of a Pacific Islander group such as Tahitian, Northern Mariana Islander, Palauan, Fijian, or a cultural group such as Polynesian, Micronesian, or Melanesian. See table A for other groups comprising ''Other Pacific Islander.''

Other Race—Includes all other persons not included in the ''White,'' ''Black,'' ''American Indian, Eskimo, or Aleut,'' and the ''Asian or Pacific Islander'' race categories described above. Persons reporting in the ''Other race'' category and providing write-in entries such as multiracial, multiethnic, mixed, interracial, Wesort, or a Spanish/ Hispanic origin group (such as Mexican, Cuban, or Puerto Rican) are included here.

Written entries to three categories on the race item—''Indian (Amer.),'' ''Other Asian or Pacific Islander (API),'' and ''Other race''—were reviewed, edited, and coded by subject matter specialists. (For more information on the coding operation, see the section below that discusses ''Comparability.'')

If the race entry for a member of a household was missing on the questionnaire, race was assigned based upon the reported entries of race by other household members using specific rules of precedence of household relationship. For example, if race was missing for the daughter of the householder, then the race of her mother (as female householder or female spouse) would be assigned. If there was no female householder or spouse in the household, the daughter would be assigned her father's (male householder) race. If race was not reported for anyone in the household, the race of a householder in a previously processed household was assigned. This procedure is a variation of the general imputation procedures described in Appendix C, Accuracy of the Data.

Limitation of the Data—In the 1990 census, respondents sometimes did not fill in a circle or filled the ''Other race'' circle and wrote in a response, such as Arab, Polish, or African American in the shared write-in box for ''Other race'' and ''Other API'' responses. During the automated coding process, these responses were edited and assigned to the appropriate racial designation. Also, some Hispanic origin persons did not fill in a circle, but provided entries such as Mexican or Puerto Rican. These persons were classified in the ''Other race'' category during the coding and editing process. Since sample processing included additional editing, there may be some minor differences between sample data and 100-percent data.

Comparability—Differences between the 1990 census and earlier censuses affect the comparability of data for certain racial groups. The 1990 census was the first census to undertake, on a 100-percent basis, an automated review, edit, and coding operation for written responses to the race item. The automated coding system used in the 1990 census greatly reduced the potential for error associated with a clerical review. Specialists with a thorough knowledge of the race subject matter reviewed, edited, coded, and resolved inconsistent or incomplete responses. In the 1980 census, there was only a limited clerical review of the race responses on the 100-percent forms with a full clerical review conducted only on the sample questionnaires.

Another major difference between the 1990 and preceding censuses is the handling of the write-in responses for the Asian or Pacific Islander populations. In addition to the nine Asian or Pacific Islander categories shown on the questionnaire under the spanner ''Asian or Pacific Islander (API),'' the 1990 census race item provided a new residual category, ''Other API,'' for Asian or Pacific Islander persons who did not report in one of the listed Asian or Pacific Islander groups. During the coding operation, write-in responses for ''Other API'' were reviewed, coded, and assigned to the appropriate classification. For example, in 1990, a write-in entry of Laotian, Thai, or Javanese is classified as ''Other Asian,'' while a write-in entry of Tongan or Fijian is classified as ''Other Pacific Islander.''

Table A. **Asian or Pacific Islander Groups Reported in the 1990 Census**

Asian	Pacific Islander
Chinese	Hawaiian
Filipino	Samoan
Japanese	Guamanian
Asian Indian	Other Pacific Islander[1]
Korean	Carolinian
Vietnamese	Fijian
Cambodian	Kosraean
Hmong	Melanesian[3]
Laotian	Micronesian[3]
Thai	Northern Mariana Islander
Other Asian[1]	Palauan
Bangladeshi	Papua New Guinean
Bhutanese	Ponapean (Pohnpeian)
Borneo	Polynesian[3]
Burmese	Solomon Islander
Celebesian	Tahitian
Ceram	Tarawa Islander
Indochinese	Tokelauan
Indonesian	Tongan
Iwo-Jiman	Trukese (Chuukese)
Javanese	Yapese
Malayan	Pacific Islander, not specified
Maldivian	
Nepali	
Okinawan	
Pakistani	
Sikkim	
Singaporean	
Sri Lankan	
Sumatran	
Asian, not specified[2]	

[1]In some data products, specific groups listed under ''Other Asian'' or ''Other Pacific Islander'' are shown separately. Groups not shown are tabulated as ''All other Asian'' or ''All other Pacific Islander,'' respectively.

[2]Includes entries such as Asian American, Asian, Asiatic, Amerasian, and Eurasian.

[3]Polynesian, Micronesian, and Melanesian are Pacific Islander cultural groups.

In the 1980 census, the nine Asian or Pacific Islander groups were also listed separately. However, persons not belonging to these nine groups wrote in their specific racial group under the ''Other'' race category. Persons with a written entry such as Laotian, Thai, or Tongan, were tabulated and published as ''Other race'' in the 100-percent processing operation in 1980, but were reclassified as ''Other Asian and Pacific Islander'' in 1980 sample tabulations. In 1980 special reports on the Asian or Pacific Islander populations, data were shown separately for ''Other Asian'' and ''Other Pacific Islander.''

Another difference between the 1990 and preceding censuses is the approach taken when persons of Spanish/ Hispanic origin did not report in a specific race category but reported as ''Other race'' or ''Other.'' These persons commonly provided a write-in entry such as Mexican, Venezuelan, or Latino. In the 1990 and 1980 censuses, these entries remained in the ''Other race'' or ''Other'' category, respectively. In the 1970 census, most of these persons were included in the ''White'' category. (For more information on ''Race,'' see 1990 CP-1, *General Population Characteristics*.)

ROOMS

The data on rooms were obtained from questionnaire item H3, which was asked at both occupied and vacant housing units. The statistics on rooms are in terms of the number of housing units with a specified number of rooms. The intent of this question is to count the number of whole rooms used for living purposes.

For each unit, rooms include living rooms, dining rooms, kitchens, bedrooms, finished recreation rooms, enclosed porches suitable for year-round use, and lodger's rooms. Excluded are strip or pullman kitchens, bathrooms, open porches, balconies, halls or foyers, half-rooms, utility rooms, unfinished attics or basements, or other unfinished space used for storage. A partially divided room is a separate room only if there is a partition from floor to ceiling, but not if the partition consists solely of shelves or cabinets.

Median Rooms—This measure divides the room distribution into two equal parts, one-half of the cases falling below the median number of rooms and one-half above the median. In computing median rooms, the whole number is used as the midpoint of the interval; thus, the category ''3 rooms'' is treated as an interval ranging from 2.5 to 3.5 rooms. Median rooms is rounded to the nearest tenth. (For more information on medians, see the discussion under ''Derived Measures.'')

Aggregate Rooms—To calculate aggregate rooms, an arbitrary value of ''10'' is assigned to rooms for units falling within the terminal category, ''9 or more.'' (For more information on aggregates and means, see the discussion under ''Derived Measures.'')

Comparability—Data on rooms have been collected since 1940. In 1970 and 1980, these data were shown only for year-round housing units. In 1990, these data are shown for all housing units.

SEX

The data on sex were derived from answers to questionnaire item 3, which was asked of all persons. For most cases in which sex was not reported, it was determined by the appropriate entry from the person's given name and household relationship. Otherwise, sex was imputed according to the relationship to the householder and the age and marital status of the person. (For more information on imputation, see Appendix C, Accuracy of the Data.)

Comparability—A question on the sex of individuals has been asked of the total population in every census.

TENURE

The data for tenure were obtained from questionnaire item H4, which was asked at all occupied housing units. All occupied housing units are classified as either owner occupied or renter occupied.

Owner Occupied—A housing unit is owner occupied if the owner or co-owner lives in the unit even if it is mortgaged or not fully paid for. The owner or co-owner must live in the unit and usually is the person listed in column 1 of the questionnaire. The unit is ''Owned by you or someone in this household with a mortgage or loan'' if it is being purchased with a mortgage or some other debt arrangement such as a deed of trust, trust deed, contract to purchase, land contract, or purchase agreement. The unit is also considered owned with a mortgage if it is built on leased land and there is a mortgage on the unit.

A housing unit is ''Owned by you or someone in this household free and clear (without a mortgage)'' if there is no mortgage or other similar debt on the house, apartment, or mobile home including units built on leased land if the unit is owned outright without a mortgage. Although owner-occupied housing units are divided between mortgaged and owned free and clear on the questionnaire, census data products containing 100-percent data show only total owner-occupied counts. More extensive mortgage information was collected on the long-form questionnaire and are shown in census products containing sample data.

Renter Occupied—All occupied housing units which are not owner occupied, whether they are rented for cash rent or occupied without payment of cash rent, are classified as renter occupied. ''No cash rent'' units are separately identified in the rent tabulations. Such units are generally provided free by friends or relatives or in exchange for services such as a resident manager, caretaker, minister, or tenant farmer. Housing units on military bases also are classified in the ''No cash rent'' category.

''Rented for cash rent'' includes units in continuing care, sometimes called life care arrangements. These arrangements usually involve a contract between one or more individuals and a health services provider guaranteeing the individual shelter, usually a house or apartment, and services, such as meals or transportation to shopping or recreation.

Comparability—Data on tenure have been collected since 1890. In 1970, the question on tenure also included a category for condominium and cooperative ownership. In 1980, condominium units and cooperatives were dropped from the tenure item, and since 1980, only condominium units are identified in a separate question.

For 1990, the response categories were expanded to allow the respondent to report whether the unit was owned with a mortgage or free and clear (without a mortgage). The distinction between units owned with a mortgage and units owned free and clear was added in 1990 to improve the count of owner-occupied units. Research after the 1980 census indicated some respondents did not consider their units owned if they had a mortgage.

UNITS IN STRUCTURE

The data on units in structure (also referred to as ''type of structure'') were obtained from questionnaire item H2, which was asked at all housing units. A structure is a separate building that either has open spaces on all sides or is separated from other structures by dividing walls that extend from ground to roof. In determining the number of units in a structure, all housing units, both occupied and vacant, are counted. Stores or office space are excluded.

The statistics are presented for the number of housing units in structures of specified type and size, not for the number of residential buildings.

1-Unit, Detached—This is a 1-unit structure detached from any other structure; that is, with open space on all four sides. Such structures are considered detached even if they have an adjoining shed or garage. A one-family house which contains a business is considered detached as long as the building has open space on all four sides. Mobile homes or trailers to which one or more permanent rooms have been added or built are also included.

1-Unit, Attached—This is a 1-unit structure which has one or more walls extending from ground to roof separating it from adjoining structures. In row houses (sometimes called townhouses), double houses, or houses attached to non-residential structures, each house is a separate, attached structure if the dividing or common wall goes from ground to roof.

2 or More Units—These are units in structures containing 2 or more housing units, further categorized as units in structures with 2, 3 or 4, 5 to 9, 10 to 19, 20 to 49, and 50 or more units.

Mobile Home or Trailer—Both occupied and vacant mobile homes to which no permanent rooms have been added are counted in this category. Mobile homes or trailers used only for business purposes or for extra sleeping space and mobile homes or trailers for sale on a dealer's lot, at the factory, or in storage are not counted in the housing inventory.

Other—This category is for any living quarters occupied as a housing unit that does not fit the previous categories. Examples that fit this category are houseboats, railroad cars, campers, and vans.

Comparability—Data on units in structure have been collected since 1940 and on mobile homes and trailers since 1950. In 1970 and 1980, these data were shown only for year-round housing units. In 1990, these data are shown for all housing units. In 1980, the data were collected on a sample basis. The category, ''Boat, tent, van, etc.'' was replaced in 1990 by the category, ''Other.'' In some areas, the proportion of units classified as ''Other'' is far larger than the number of units that were classified as ''Boat, tent, van, etc.'' in 1980.

USUAL HOME ELSEWHERE

The data for usual home elsewhere were obtained from questionnaire item B, which was completed by census employees. A housing unit temporarily occupied at the

time of enumeration entirely by persons with a usual residence elsewhere is classified as vacant. The occupants are classified as having a ''Usual home elsewhere'' and are counted at the address of their usual place of residence. Typical examples are people in a vacation home, persons renting living quarters temporarily for work, and migrant workers.

Limitation of the Data—Evidence from previous censuses suggests that in some areas enumerators marked units as ''vacant—usual home elsewhere'' when they should have marked ''vacant—regular.''

Comparability—Data for usual home elsewhere were tabulated for the first time in 1980.

VACANCY STATUS

The data on vacancy status were obtained from questionnaire item C1, which was completed by census enumerators. Vacancy status and other characteristics of vacant units were determined by enumerators obtaining information from landlords, owners, neighbors, rental agents, and others. Vacant units are subdivided according to their housing market classification as follows:

For Rent—These are vacant units offered ''for rent'' and vacant units offered either ''for rent or for sale.''

For Sale Only—These are vacant units being offered ''for sale only,'' including units in cooperatives and condominium projects if the individual units are offered ''for sale only.''

Rented or Sold, Not Occupied—If any money rent has been paid or agreed upon but the new renter has not moved in as of the date of enumeration, or if the unit has recently been sold but the new owner has not yet moved in, the vacant unit is classified as ''rented or sold, not occupied.''

For Seasonal, Recreational, or Occasional Use—These are vacant units used or intended for use only in certain seasons or for weekend or other occasional use throughout the year. Seasonal units include those used for summer or winter sports or recreation, such as beach cottages and hunting cabins. Seasonal units may also include quarters for such workers as herders and loggers. Interval ownership units, sometimes called shared ownership or time-sharing condominiums, also are included here.

For Migrant Workers—These include vacant units intended for occupancy by migratory workers employed in farm work during the crop season. (Work in a cannery, a freezer plant, or a food processing plant is not farm work.)

Other Vacant—If a vacant unit does not fall into any of the classifications specified above, it is classified as ''other vacant.'' For example, this category includes units held for occupancy by a caretaker or janitor, and units held for personal reasons of the owner.

Homeowner Vacancy Rate—This is the percentage relationship between the number of vacant units for sale and the total homeowner inventory. It is computed by dividing the number of vacant units for sale only by the sum of the owner-occupied units and the number of vacant units that are for sale only.

Rental Vacancy Rate—This is the percentage relationship of the number of vacant units for rent to the total rental inventory. It is computed by dividing the number of vacant units for rent by the sum of the renter-occupied units and the number of vacant units for rent.

Comparability—Data on vacancy status have been collected since 1940. For 1990, the category, ''seasonal/ recreational/ occasional use'' combined vacant units classified in 1980 as ''seasonal or migratory'' and ''held for occasional use.'' Also, in 1970 and 1980, housing characteristics were generally presented only for year-round units. In 1990, housing characteristics are shown for all housing units.

VALUE

The data on value (also referred to as ''price asked'' for vacant units) were obtained from questionnaire item H6, which was asked at housing units that were owned, being bought, or vacant for sale at the time of enumeration. Value is the respondent's estimate of how much the property (house and lot, mobile home and lot, or condominium unit) would sell for if it were for sale. If the house or mobile home is owned or being bought, but the land on which it sits is not, the respondent was asked to estimate the combined value of the house or mobile home and the land. For vacant units, value is the price asked for the property.

Value is tabulated separately for all owner-occupied and vacant-for-sale-only housing units, owner-occupied and vacant-for-sale mobile homes or trailers, and specified owner-occupied and specified vacant-for-sale-only housing units. Specified owner-occupied and specified vacant-for-sale-only housing units include only one-family houses on less than 10 acres without a business or medical office on the property. The data for ''specified'' units exclude mobile homes, houses with a business or medical office, houses on 10 or more acres, and housing units in multi-unit buildings.

Median and Quartile Value—The median divides the value distribution into two equal parts. Quartiles divide the value distribution into four equal parts. These measures are rounded to the nearest hundred dollars. (For more information on medians and quartiles, see the discussion under ''Derived Measures.'')

Aggregate Value—To calculate aggregate value, the amount assigned for the category ''Less than $10,000'' is $9,000. The amount assigned to the category ''$500,000 or more''

is $600,000. Mean value is rounded to the nearest hundred dollars. (For more information on aggregates and means, see the discussion under ''Derived Measures.'')

Comparability—In 1980, value was asked only at owner-occupied or vacant-for-sale one-family houses on less than 10 acres with no business or medical office on the property and at all owner-occupied or vacant-for-sale condominium housing units. Mobile homes were excluded. Value data were presented for specified owner-occupied housing units, specified vacant-for-sale-only housing units, and owner-occupied condominium housing units.

In 1990, the question was asked at all owner-occupied or vacant-for-sale-only housing units with no exclusions. Data presented for specified owner-occupied and specified vacant-for-sale-only housing units will include one-family condominium houses but not condominiums in multi-unit structures since condominium units are now identified only in long-form questionnaires.

For 1990, quartiles have been added because the range of values and rents in the United States has increased in recent years. Upper and lower quartiles can be used to note large value and rent differences among various geographic areas.

DERIVED MEASURES

Census data products include various derived measures such as medians, means, and percentages, as well as certain rates and ratios. Derived measures which round to less than 0.1 are not shown but indicated as zero. In printed reports, zero is indicated by showing a dash (–).

Interpolation

Interpolation is frequently used in calculating medians or quartiles based on interval data and in approximating standard errors from tables. Linear interpolation is used to estimate values of a function between two known values. ''Pareto interpolation'' is an alternative to linear interpolation. It is used by the Census Bureau in calculating median income within intervals wider than $2,500. In Pareto interpolation, the logarithm of the median is derived by interpolating between the logarithms of the upper and lower income limits of the median category.

Mean

This measure represents an arithmetic average of a set of values. It is derived by dividing the sum of a group of numerical items (or aggregate) by the total number of items. Aggregates are used in computing mean values. For example, mean family income is obtained by dividing the aggregate of all income reported by persons in families by the total number of families. (Additional information on means and aggregates is included in the separate explanations of many population and housing subjects.)

Median

This measure represents the middle value in a distribution. The median divides the total frequency into two equal parts: one-half of the cases fall below the median and one-half of the cases exceed the median. The median is computed on the basis of the distribution as tabulated, which is sometimes more detailed than the distribution shown in specific census publications and other data products.

In reports, if the median falls within the upper interval of an open-ended distribution, the median is shown as the initial value of the interval followed by a plus sign (+), or if within the lower interval, the median is shown as the upper value of the category followed by a minus sign (–). For summary tape files, if the median falls within the upper or lower interval, it is set to a specified value. (Additional information on medians is included in the separate explanations of many population and housing subjects.)

Percentages, Rates, and Ratios

These measures are frequently presented in census products and are used to compare two numbers or two sets of measurements. These comparisons are made in two ways: (1) subtraction which provides an absolute measure of the difference between two items and (2) the quotient of two numbers which provides a relative measure of difference.

Quartile

This measure divides a distribution into four equal parts. The first quartile (or lower quartile) is the value that defines the upper limit of the lowest one-quarter of the cases. The second quartile is the median. The third quartile (or upper quartile) defines the lower limit of the upper one-quarter of the cases in the distribution. The difference between the upper and lower quartiles is called the interquartile range. This interquartile range is less affected by wide variations than is the mean. Quartiles are presented for certain financial characteristics such as housing value and rent.

APPENDIX C.
Accuracy of the Data

CONTENTS

Confidentiality of the Data C–1
Editing of Unacceptable Data C–1
Sources of Error C–1

CONFIDENTIALITY OF THE DATA

To maintain confidentiality required by law (Title 13, United States Code), the Bureau of the Census applies a confidentiality edit to assure published data do not disclose information about specific individuals, households, and housing units. The result is that a small amount of uncertainty is introduced into some of the census characteristics to prevent identification of specific individuals, households, or housing units. The edit is controlled so that the counts of total persons, totals by race and American Indian tribe, Hispanic origin, and age 18 years and over are *not affected* by the confidentiality edit and are published as collected. In addition, total counts for housing units by tenure are not affected by this edit.

The confidentiality edit is conducted by selecting a sample of census households from the 100-percent data internal census files and interchanging its data with other households that have identical characteristics on a set of selected key variables but are in different geographic locations within the same State. To provide more protection for ''small areas,'' a higher sampling rate was used for these areas. The net result of this procedure is that the data user's ability to obtain census data, particularly for small areas and subpopulation groups, has been significantly enhanced.

EDITING OF UNACCEPTABLE DATA

The objective of the processing operation is to produce a set of data that describes the population as accurately and clearly as possible. To meet this objective, questionnaires were edited during field data collection operations for consistency, completeness, and acceptability. Questionnaires were also reviewed by census clerks for omissions, certain inconsistencies, and population coverage. For example, write-in entries such as ''Don't know'' or ''NA'' were considered unacceptable. For some district offices, the initial edit was automated; however, for the majority of the district offices, it was performed by clerks. As a result of this operation, a telephone or personal visit followup was made to obtain missing information. Potential coverage errors were included in the followup, as well as a sample of questionnaires with omissions or inconsistencies.

Subsequent to field operations, remaining incomplete or inconsistent information on the questionnaires was assigned using imputation procedures during the final automated edit of the collected data. Allocations, or computer assignments of acceptable codes in place of unacceptable entries or blanks, are needed most often when an entry for a given item is lacking or when the information reported for a person or housing unit on that item is inconsistent with other information for that same person or housing unit. As in previous censuses, the general procedure for changing unacceptable entries was to assign an entry for a person or housing unit that was consistent with entries for persons or housing units with similar characteristics. The assignment of acceptable codes in place of blanks or unacceptable entries enhances the usefulness of the data.

Another way in which corrections were made during the computer editing process was through substitution; that is, the assignment of a full set of characteristics for a person or housing unit. When there was an indication that a housing unit was occupied, but the questionnaire contained no information for the people within the household, or the occupants were not listed on the questionnaire, a previously accepted household was selected as a substitute, and the full set of characteristics for the substitute was duplicated. The assignment of the full set of housing characteristics occurred when there was no housing information available. If the housing unit was determined to be occupied, the housing characteristics were assigned from a previously processed occupied unit. If the housing unit was vacant, the housing characteristics were assigned from a previously processed vacant unit.

SOURCES OF ERROR

In any large-scale statistical operation, such as the 1990 decennial census, human- and machine-related errors occur. These errors are commonly referred to as nonsampling errors. Such errors include not enumerating every household or every person in the population, not obtaining all required information from the respondents, obtaining incorrect or inconsistent information, and recording information incorrectly. In addition, errors can occur during the field review of the enumerators' work, during clerical handling of the census questionnaires, or during the electronic processing of the questionnaires.

To reduce various types of nonsampling errors, a number of techniques were implemented during the planning, development of the mailing address list, data collection, and data processing activities. Quality assurance methods

were used throughout the data collection and processing phases of the census to improve the quality of the data. A reinterview program was designed to minimize the errors in the data collection phase for enumerator-filled questionnaires.

Several coverage improvement programs were implemented during the development of the census address list and census enumeration and processing to minimize undercoverage of the population and housing units. These programs were developed based on experience from the 1980 decennial census and results from the 1990 decennial census testing cycle. In developing and updating the census address list, the Census Bureau used a variety of specialized procedures in different parts of the country.

- For larger urban areas, the Census Bureau purchased and coded address lists, had the United States Postal Service (USPS) review and update this list, and conducted a dependent canvass and update operation. Prior to mailout, local officials were given the opportunity to examine block counts of address listings (local review) and identify possible errors, and the USPS conducted a final review.
- For small cities and suburban and selected rural parts of the country, the Census Bureau created the address list through a listing operation that occurred in 1988 and 1989. For the addresses listed in 1988, the USPS reviewed and updated this list, and the Census Bureau reconciled USPS corrections through a field check; prior to mailout, the USPS conducted a final review of these addresses, and local officials participated in reviewing block counts of address listings.

Coverage improvement programs continued during and after mailout. The Census Bureau (rather than the USPS) delivered census questionnaires in the rural and seasonal housing areas listed in 1989 and in inner-city public housing developments. Computer and clerical edits and telephone and personal visit followups contributed to improved coverage.

APPENDIX D.
Collection and Processing Procedures

CONTENTS

Data Collection Procedures ---------- D–2
Enumeration and Residence Rules ---------- D–1
Processing Procedures ---------- D–4

ENUMERATION AND RESIDENCE RULES

In accordance with census practice dating back to the first United States census in 1790, each person was to be enumerated as an inhabitant of his or her ''usual residence'' in the 1990 census. Usual residence is the place where the person lives and sleeps most of the time or considers to be his or her usual residence. This place is not necessarily the same as the person's legal residence or voting residence. In the vast majority of cases, however, the use of these different bases of classification would produce substantially the same statistics, although there might be appreciable differences for a few areas.

The implementation of this practice has resulted in the establishment of rules for certain categories of persons whose usual place of residence is not immediately apparent. Furthermore, this practice means that persons were not always counted as residents of the place where they happened to be staying on Census Day (April 1, 1990).

Enumeration Rules

Each person whose usual residence was in the United States was to be included in the census, without regard to the person's legal status or citizenship. In a departure from earlier censuses, foreign diplomatic personnel participated voluntarily in the census, regardless of their residence on or off the premises of an embassy. As in previous censuses, persons in the United States specifically excluded from the census were foreign travelers who had not established a residence.

Americans with a usual residence outside the United States were not enumerated in the 1990 census. United States military and Federal civilian employees, and their dependents overseas, are included in the population counts for States for purposes of Congressional apportionment, but are excluded from all other tabulations for States and their subdivisions. The counts of United States military and Federal civilian employees, and their dependents, were obtained from administrative records maintained by Federal departments and agencies. Other Americans living overseas, such as employees of international agencies and private businesses and students, were not enumerated, nor were their counts obtained from administrative sources. On the other hand, Americans temporarily overseas were to be enumerated at their usual residence in the United States.

Residence Rules

Each person included in the census was to be counted at his or her usual residence—the place where he or she lives and sleeps most of the time or the place where the person considers to be his or her usual home. If a person had no usual residence, the person was to be counted where he or she was staying on April 1, 1990.

Persons temporarily away from their usual residence, whether in the United States or overseas, on a vacation or on a business trip, were counted at their usual residence. Persons who occupied more than one residence during the year were counted at the one they considered to be their usual residence. Persons who moved on or near Census Day were counted at the place they considered to be their usual residence.

Persons in the Armed Forces—Members of the Armed Forces were counted as residents of the area in which the installation was located, either on the installation or in the surrounding community. Family members of Armed Forces personnel were counted where they were living on Census Day (for example, with the Armed Forces person or at another location).

Each Navy ship not deployed to the 6th or 7th Fleet was attributed to the municipality that the Department of the Navy designated as its homeport. If the homeport included more than one municipality, ships berthed there on Census Day were assigned by the Bureau of the Census to the municipality in which the land immediately adjacent to the dock or pier was actually located. Ships attributed to the homeport, but not physically present and not deployed to the 6th or 7th Fleet, were assigned to the municipality named on the Department of the Navy's homeport list. These rules also apply to Coast Guard vessels.

Personnel assigned to each Navy and Coast Guard ship were given the opportunity to report a residence off the ship. Those who did report an off-ship residence in the communities surrounding the homeport were counted there; those who did not were counted as residents of the ship. Personnel on Navy ships deployed to the 6th or 7th Fleet on Census Day were considered to be part of the overseas population.

Persons on Maritime Ships—Persons aboard maritime ships who reported an off-ship residence were counted at that residence. Those who did not were counted as residents of the ship, and were attributed as follows:

1. The port where the ship was docked on Census Day, if that port was in the United States or its territories.
2. The port of departure if the ship was at sea, provided the port was in the United States or its territories.
3. The port of destination in the United States or its territories, if the port of departure of a ship at sea was a foreign port.
4. The overseas population if the ship was docked at a foreign port or at sea between foreign ports. (These persons were not included in the overseas population for apportionment purposes.)

Persons Away at School—College students were counted as residents of the area in which they were living while attending college, as they have been since the 1950 census. Children in boarding schools below the college level were counted at their parental home.

Persons in Institutions—Persons under formally authorized, supervised care or custody, such as in Federal or State prisons; local jails; Federal detention centers; juvenile institutions; nursing, convalescent, and rest homes for the aged and dependent; or homes, schools, hospitals, or wards for the physically handicapped, mentally retarded, or mentally ill, were counted at these places.

Persons Away From Their Usual Residence on Census Day—Migrant agricultural workers who did not report a usual residence elsewhere were counted as residents of the place where they were on Census Day. Persons in worker camps who did not report a usual residence elsewhere were counted as residents of the camp where they were on Census Day.

In some parts of the country, natural disasters displaced significant numbers of households from their usual place of residence. If these persons reported a destroyed or damaged residence as their usual residence, they were counted at that location.

Persons away from their usual residence were counted by means of interviews with other members of their families, resident managers, or neighbors.

DATA COLLECTION PROCEDURES

The 1990 census was conducted primarily through self-enumeration. The questionnaire packet included general information about the 1990 census and an instruction guide explaining how to complete the questionnaire. Spanish-language questionnaires and instruction guides were available on request. Instruction guides also were available in 32 other languages.

Enumeration of Housing Units

Each housing unit in the country received one of two versions of the census questionnaire:

1. A short-form questionnaire that contained a limited number of basic population and housing questions; these questions were asked of all persons and housing units and are often referred to as 100-percent questions.
2. A long-form questionnaire that contained the 100-percent items and a number of additional questions; a sampling procedure was used to determine those housing units that were to receive the long-form questionnaire.

Three sampling rates were employed. For slightly more than one-half of the country, one in every six housing units (about 17 percent) received the long-form or sample questionnaire. In functioning local governmental units (counties and incorporated places, and in some parts of the country, towns and townships) estimated to have fewer than 2,500 inhabitants, every other housing unit (50 percent) received the sample questionnaire in order to enhance the reliability of the sample data for these small areas. For census tracts and block numbering areas having more than 2,000 housing units in the Census Bureau's address files, one in every eight housing units (about 13 percent) received a sample questionnaire, providing reliable statistics for these areas while permitting the Census Bureau to stay within a limit of 17.7 million sample questionnaires, or a one-in-six sample, nationwide.

The mail-out/ mail-back procedure was used mainly in cities, suburban areas, towns, and rural areas where mailing addresses consisted of a house number and street name. In these areas, the Census Bureau developed mailing lists that included about 88.4 million addresses. The questionnaires were delivered through the mail and respondents were to return them by mail. Census questionnaires were delivered 1 week before Census Day (April 1, 1990)

The update/ leave/ mail-back method was used mainly in densely populated rural areas where it was difficult to develop mailing lists because mailing addresses did *not* use house number and street name. The Census Bureau compiled lists of housing units in advance of the census. Enumerators delivered the questionnaires, asked respondents to return them by mail, and added housing units not on the mailing lists. This method was used mainly in the South and Midwest, and also included some high-rise, low-income urban areas. A variation of this method was used in urban areas having large numbers of boarded-up buildings. About 11 million housing units were enumerated using this method.

The list/ enumerate method (formerly called conventional or door-to-door enumeration) was used mainly in very remote and sparsely-settled areas. The United States

Postal Service delivered unaddressed short-form questionnaires before Census Day. Starting a week before Census Day, enumerators canvassed these areas, checked that all housing units received a questionnaire, created a list of all housing units, completed long-form questionnaires, and picked up the completed short-form questionnaires. This method was used mainly in the West and Northeast to enumerate an estimated 6.5 million housing units.

Followup

Nonresponse Followup—In areas where respondents were to mail back their questionnaires, an enumerator visited each address from which a questionnaire was not received.

Coverage and Edit-Failure Followup—In the mail-back areas, some households returned a questionnaire that did not meet specific quality standards because of incomplete or inconsistent information, or the respondent had indicated difficulty in deciding who was to be listed on the questionnaire. These households were contacted by telephone or by personal visit to obtain the missing information or to clarify who was to be enumerated in the household. In areas where an enumerator picked up the questionnaires, the enumerator checked the respondent-filled questionnaire for completeness and consistency.

Special Enumeration Procedures

Special procedures and questionnaires were used for the enumeration of persons in group quarters, such as college dormitories, nursing homes, prisons, military barracks, and ships. The questionnaires (Individual Census Reports, Military Census Reports, and Shipboard Census Reports) included the 100-percent population questions but did not include any housing questions. In all group quarters, all persons were asked the basic population questions; in most group quarters, additional questions were asked of a sample (one-in-six) of persons.

Shelter and Street Night (S-Night)

The Census Bureau collected data for various components of the homeless population at different stages in the 1990 census. ''Shelter and Street Night'' (S-Night) was a special census operation to count the population in four types of locations where homeless people are found. On the evening of March 20, 1990, and during the early morning hours of March 21, 1990, enumerators counted persons in pre-identified locations:

1. Emergency shelters for the homeless population (public and private; permanent and temporary).
2. Shelters with temporary lodging for runaway youths.
3. Shelters for abused women and their children.
4. Open locations in streets or other places not intended for habitation.

Emergency shelters include all hotels and motels costing $12 or less (excluding taxes) per night regardless of whether persons living there considered themselves to be homeless, hotels and motels (regardless of cost) used entirely to shelter homeless persons, and pre-identified rooms in hotels and motels used for homeless persons and families. Enumeration in shelters usually occurred from 6 p.m. to midnight; street enumeration, from 2 a.m. to 4 a.m.; abandoned and boarded-up buildings from 4 a.m. to 8 a.m.; and shelters for abused women, from 6 p.m. on March 20 to noon on March 21.

Other components, which some consider as part of the homeless population, were enumerated as part of regular census operations. These include persons doubled up with other families, as well as persons with no other usual home living in transient sites, such as commercial campgrounds, maternity homes for unwed mothers, and drug/ alcohol abuse detoxification centers. In institutions, such as local jails and mental hospitals, the Census Bureau does not know who has a usual home elsewhere; therefore, even though some are literally homeless, these persons cannot be identified separately as a component of the homeless population.

There is no generally agreed-upon definition of ''the homeless,'' and there are limitations in the census count that prevent obtaining a total count of the homeless population under any definition. As such, the Census Bureau does not have a definition and will not provide a total count of ''the homeless.'' Rather, the Census Bureau will provide counts and characteristics of persons found at the time of the census in *selected* types of living arrangements. These selected components can be used as building blocks to construct a count of homeless persons appropriate to particular purposes as long as the data limitations are taken into account.

In preparation for ''Shelter-and-Street-Night'' enumeration, the regional census centers (RCC's) mailed a certified letter (Form D-33 (L)) to the highest elected official of each active functioning government of the United States (more than 39,000) requesting them to identify:

1. All shelters with sleeping facilities (permanent and temporary, such as church basements, armories, public buildings, and so forth, that could be open on March 20).
2. Hotels and motels used to house homeless persons and families.
3. A list of outdoor locations where homeless persons tend to be at night.
4. Places such as bus or train stations, subway stations, airports, hospital emergency rooms, and so forth, where homeless persons seek shelter at night.

5. The specific addresses of abandoned or boarded-up buildings where homeless persons were thought to stay at night.

The letter from the RCC's to the governmental units emphasized the importance of listing night-time congregating sites. The list of shelters was expanded using information from administrative records and informed local sources. The street sites were limited to the list provided by the jurisdictions. All governmental units were eligible for ''Shelter and Street Night.'' For cities with 50,000 or more persons, the Census Bureau took additional steps to update the list of shelter and street locations if the local jurisdiction did not respond to the certified letter. Smaller cities and rural areas participated if the local jurisdiction provided the Census Bureau a list of shelters or open public places to visit or if shelters were identified through our inventory development, local knowledge update, or during the Special Place Prelist operation.

The Census Bureau encouraged persons familiar with homeless persons and the homeless themselves to apply as enumerators. This recruiting effort was particularly successful in larger cities.

For shelters, both long- and short-form Individual Census Reports (ICR's) were distributed. For street enumeration, only short-form ICR's were used. Persons in shelters and at street locations were asked the basic population questions. Additional questions about social and economic characteristics were asked of a sample of persons in shelters only.

Enumerators were instructed *not* to ask who was homeless; rather, they were told to count all persons (including children) staying overnight at the shelters, and everyone they saw on the street except the police, other persons in uniform, and persons engaged in employment or obvious money-making activities other than begging and panhandling.

At both shelter and street sites, persons found sleeping were not awakened to answer questions. Rather, the enumerator answered the sex and race questions by observation and estimated the person's age to the best of his or her ability. In shelters, administrative records and information from the shelter operator were used, when available, for persons who were already asleep.

Less than 1 percent of shelters refused to participate in the census count at first. By the end of the census period, most of those eventually cooperated and the number of refusals had been reduced to a few. For the final refusals, head counts and population characteristics were obtained by enumerators standing outside such shelters and counting people as they left in the morning.

The ''street'' count was restricted to persons who were visible when the enumerator came to the open, public locations that had been identified by local jurisdictions. Homeless persons who were well hidden, moving about, or in locations other than those identified by the local governments were likely missed. The number missed will never be known and there is no basis to make an estimate of the number missed from census data. The count of persons in open, public places was affected by many factors, including the extra efforts made to encourage people to go to shelters for ''Shelter and Street Night,'' the weather (which was unusually cold in many parts of the country), the presence of the media, and distrust of the census. Expectations of the number of homeless persons on the street cannot be based on the number seen during the day because the night-time situation is normally very different as more homeless persons are in shelters or very well hidden.

For both ''Shelter-and-Street-Night'' locations, the Census Bureau assumed that the usual home of those enumerated was in the block where they were found (shelter or street).

The ''Shelter-and-Street-Night'' operation replaced and expanded the 1980 Mission Night (M-Night) and Casual Count operations. These two operations were aimed at counting the population who reported having no usual residence. M-Night was conducted a week after Census Day, in April 1980. Enumerators visited hotels, motels, and similar places costing $4 or less each night; missions, flophouses, local jails and similar places at which the average length of stay was 30 days or less; and nonshelter locations, such as bus depots, train stations, and all night movie theaters. Questions were asked of everyone, regardless of age. Enumerators conducted M-Night up to midnight on April 8, 1980, and returned the next morning to collect any forms completed after midnight.

The Casual Count operation was conducted in May 1980 at additional nonshelter locations, such as street corners, pool halls, welfare and employment offices. This operation lasted for approximately 2 weeks. Casual Count was conducted during the day only in selected large central cities. Only persons who appeared to be at least 15 years of age were asked if they had been previously enumerated. Casual Count was actually a coverage-improvement operation. It was not specifically an operation to count homeless persons living in the streets. Persons were excluded if they said they had a usual home outside the city because it was not cost effective to check through individual questionnaires in another city to try to find the person.

PROCESSING PROCEDURES

Respondents returned many census questionnaires by mail to 1 of over 344 census district offices or to one of six processing offices. In these offices, the questionnaires were ''checked in'' and edited for completeness and consistency of the responses. After this initial processing had been performed, all questionnaires were sent to the processing offices.

In the processing offices, the household questionnaires were microfilmed and processed by the Film Optical Sensing Device for Input to Computers (FOSDIC). For most items on the questionnaire, the information supplied

by the respondent was indicated by filling circles in predesignated positions. FOSDIC electronically ''read'' these filled circles from the microfilm copy of the questionnaire and transferred the information to computer tape. The computer tape did not include individual names, addresses, or handwritten responses.

The data processing was performed in several stages. All questionnaires were microfilmed, ''read'' by FOSDIC, and transferred to computer disk. Selected written entries in the race question on both the short and long forms were keyed from the microfilm and coded using the data base developed from the 1980 census and subsequent content and operational tests. Keying of other written entries on the long forms occurred in the seven processing offices.

The information (for example, income dollar amounts or homeowner shelter costs) on these keyed files was merged with the FOSDIC data or processed further through one of three automated coding programs. The codes for industry, occupation, place-of-birth, migration, place-of-work, ancestry, language, relationship, race, and Hispanic origin were merged with the FOSDIC data for editing, weighting, and tabulating operations at Census Bureau headquarters. All responses to the questions on Individual Census Reports (ICR's), Military Census Reports (MCR's), and Shipboard Census Reports (SCR's) were keyed, not processed by microfilm or FOSDIC.

APPENDIX E.
Facsimiles of Respondent Instructions and Questionnaire Pages

Your Guide for the

1990 U.S. Census Form

This guide gives helpful information on filling out your census form. If you need more help, call the local U.S. census office. **The telephone number is on the cover of the questionnaire.** After you have filled out your form, please return it in the **envelope** we have provided.

On the inside	Page
How to fill out your census form	**2**
Example	**2**
Your answers are confidential	**2**
Instructions for the census questions	**3–5**
What the census is about	**5**
Why the census asks certain questions	**5**

CENSUS '90

U.S. DEPARTMENT OF COMMERCE
BUREAU OF THE CENSUS

D-3

How to Fill Out Your Census Form

Please use a black lead pencil only. Black lead pencil is better to use than ballpoint or other pens. Most questions ask you to fill in the circle, or to print the information. See **Example** below.

Make sure you print answers for everyone in this household. If someone in the household, such as a roomer or boarder, does not want to give you all the information for the form, print at least the person's name and answer questions 2 and 3. A census taker will call to get the other information directly from the person.

There may be a question you cannot answer exactly. For example, you might not know the age of an elderly person or the price for which your house would sell. Ask someone else in your household; if no one knows, give your best estimate.

Instructions for individual questions begin on page 3 of this guide. They will help you to understand the questions and answer them correctly.

If you have a question about filling out the census form or need assistance, call the local U.S. census office. **The telephone number is given on the cover of the questionnaire.**

If you do not mail back your census form, a census taker will be sent out to assist you. But it saves time and your taxpayer dollars if you fill out the form yourself and mail it back.

Example

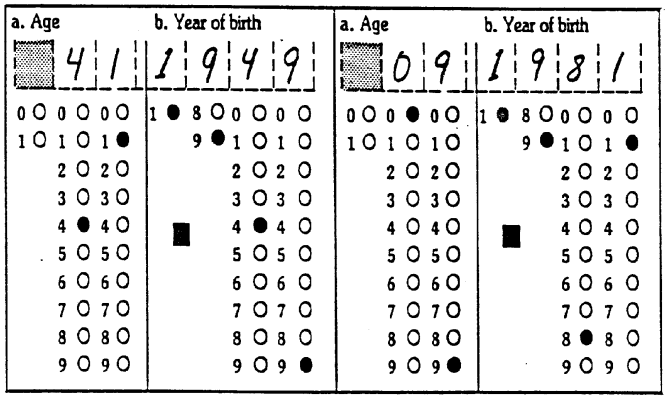

Your Answers Are Confidential

The law authorizing the census (Title 13, U.S. Code) also provides that your answers are confidential. No one except census workers may see your completed form and they can be fined and/or imprisoned for any disclosure of your answers. Only after 72 years can your individual census form become available to other government agencies (whether federal, state, county, or local). Until then, no other person or business can see your individual report.

The same law that protects the confidentiality of your answers requires that you provide the information asked in this census to the best of your knowledge.

Information collected from the decennial census is used for a variety of statistical purposes. Census information is used to find out where funding is most needed for schools, health centers, highways, and other services. Census results are used by members of public and private groups--including community organizations--and by businesses and industries, as well as by agencies at all levels of government.

Instructions for Questions 1a through 7

1a. List everyone who lives at this address in question 1a. If you are not sure if you should list a person, see the rules on page 1 of the census form. If you are still not sure, answer as best you can and fill in "Yes" for question H1a or H1b, as appropriate.

If there are more than seven people in your household, please list all the persons in question 1a, complete the form for seven people, and mail it back in the enclosed envelope. A census taker will call to obtain the information for the additional persons.

b. If everyone listed in question 1a usually lives at another address(es), print the address(es) in 1b.

2. Fill one circle to show how each person is related to the person in column 1.

If **Other relative** of the person in column 1, print the exact relationship such as son-in-law, daughter-in-law, grandparent, nephew, niece, mother-in-law, father-in-law, cousin, and so on.

If the **Stepson/stepdaughter** of the person in column 1 also has been legally adopted by the person in column 1, mark **Stepson/stepdaughter** but do not mark **Natural-born or adopted son/daughter**. In other words, **Stepson/stepdaughter** takes precedence over **Adopted son/daughter.**

4. Fill ONE circle for the race each person considers himself/herself to be.

If you fill the **Indian (Amer.)** circle, print the name of the tribe or tribes in which the person is enrolled. If the person is not enrolled in a tribe, print the name of the principal tribe(s).

If you fill the **Other API** circle [under **Asian or Pacific Islander (API)**], **only** print the name of the group to which the person belongs. For example, the **Other API** category includes persons who identify as Burmese, Fijian, Hmong, Indonesian, Laotian, Bangladeshi, Pakistani, Tongan, Thai, Cambodian, Sri Lankan, and so on.

If you fill the **Other race** circle, be sure to print the name of the race.

If the person considers himself/herself to be **White, Black or Negro, Eskimo or Aleut, fill one circle only. Please do not print the race in the boxes.**

The **Black or Negro** category also includes persons who identify as African-American, Afro-American, Haitian, Jamaican, West Indian, Nigerian, and so on.

All persons, regardless of citizenship status, should answer this question.

5. Print age at last birthday in the space provided (print "00" for babies less than 1 year old). Fill in the matching circle below each box. Also, print year of birth in the space provided. Then fill in the matching circle below each box. For an illustration of how to complete question 5, see the **Example** on page 2 of this guide.

6. If the person's only marriage was annulled, mark **Never married**.

7. A person is of Spanish/Hispanic origin if the person's origin (ancestry) is Mexican, Mexican-Am., Chicano, Puerto Rican, Cuban, Argentinean, Colombian, Costa Rican, Dominican, Ecuadoran, Guatemalan, Honduran, Nicaraguan, Peruvian, Salvadoran, from other Spanish-speaking countries of the Caribbean or Central or South America, or from Spain.

If you fill the **Yes, other Spanish/Hispanic** circle, print one group.

A person who is not of Spanish/Hispanic origin should answer this question by filling the **No (not Spanish/Hispanic)** circle. Note that the term **"Mexican-Am."** refers only to persons of Mexican origin or ancestry.

All persons, regardless of citizenship status, should answer this question.

Instructions for Questions H1a through H6

H1a. Refer to the list of persons you entered in question 1a on page 1. If you left anyone out of your list because you were not sure if the person(s) should be listed, answer question H1a as **Yes**. Then enter the name(s) and reason(s) why you did not list the person(s) on the lines provided. Otherwise, answer question H1a as **No**.

b. If you included anyone on your list even though you were not sure that you should list the person(s), answer question H1b as **Yes**. Then enter the name(s) and reason(s) why you listed the person(s) on the lines provided. Otherwise, answer question H1b as **No**.

H2. Fill only one circle.

Count all occupied and vacant apartments in the house or building. Do not count stores or office space.

Detached means there is open space on all sides, or the house is joined only to a shed or garage. *Attached* means that the house is joined to another house or building by at least one wall that goes from ground to roof. An example of **A one-family house attached to one or more houses** is a house in a row of houses attached to one another.

A mobile home or trailer that has had one or more rooms added or built onto it should be counted as a *one-family detached house;* a porch or shed is not considered a room.

H3. Count only whole rooms in your house, apartment, or mobile home used for living purposes, such as living rooms, dining rooms, kitchens, bedrooms, finished recreation rooms, family rooms, etc. Do not count bathrooms, kitchenettes, strip or pullman kitchens, utility rooms, foyers, halls, half-rooms, porches, balconies, unfinished attics, unfinished basements, or other unfinished space used for storage.

H4. Housing is owned if the owner or co-owner lives in it. Mark **Owned by you or someone in this household with a mortgage or loan** if the house, apartment, or mobile home is mortgaged or there is a contract to purchase. Mark **Owned by you or someone in this household free and clear (without a mortgage)** if there is no mortgage or other debt. If the house, apartment, or mobile home is owned but the land is rented, mark this question to show the status of the house, apartment, or mobile home.

Mark **Rented for cash rent** if any money rent is paid, even if the rent is paid by persons who are not members of your household, or by a federal, state, or local government agency.

Mark **Occupied without payment of cash rent** if the unit is **not** owned or being bought by the occupants and if money rent is **not** paid or contracted. The unit may be owned by friends or relatives who live elsewhere and who allow occupancy without charge. A house or apartment may be provided as part of wages or salary. Examples are: caretaker's or janitor's house or apartment; parsonages; tenant farmer or sharecropper houses for which the occupants do not pay cash rent; or military housing.

H5a. Answer H5a and H5b if you live in a one-family house or mobile home; include only land which you own or rent.

b. A business is easily recognized from the outside; for example, a grocery store or barber shop. A medical office is a doctor's or dentist's office regularly visited by patients.

H6. If this is a house, include the value of the house, the land it is on, and any other structures on the same property. If the house is owned but the land is rented, estimate the combined value of the house and the land. If this is a condominium unit, estimate the value for your house or apartment including your share of the common elements. If this is a mobile home, include the value of the mobile home and the value of the land. If you rent the land, estimate the value of the rented land and add it to the value of the mobile home.

Instructions for Questions H7a and H7b

H7a. Report the rent agreed to or contracted for, even if the rent for your house, apartment, or mobile home is unpaid or paid by someone else.

If rent is paid:	Multiply rent by:	If rent is paid:	Divide rent by:
By the day	30	4 times a year	3
By the week	4	2 times a year	6
Every other week	2	Once a year	12

b. Answer **Yes** if meals are included in the monthly rent payment, or you must contract for meals or a meal plan in order to live in this building.

What the Census Is About – Some Questions and Answers

Why are we taking a census?

The most important reason for taking a decennial census is to determine how many representatives each state will have in Congress.

What does the Census Bureau do with the information you provide?

The individual information collected in the census is grouped together into statistical totals. Information such as the number of persons in a given area, their ages, educational background, the characteristics of their housing, etc., enable government, business, and industry to plan more effectively.

How long have we been taking the census?

The first census was taken in 1790 in accordance with the requirement in the first article of the constitution. A census has been taken every 10 years since. The 1990 Decennial Census marks the 200th anniversary of the census.

How are you being counted?

Census forms are delivered to all households a few days before census day. Households are requested to fill out the form and mail it back to the census office.

Why the Census Asks Certain Questions

Here are a few reasons for asking some of the questions.

It is as important to get information about people and their houses as it is to count them.

Name? Names help make sure that everyone in a household is counted, but that no one is counted twice.

Value or rent? Government and planning agencies use answers to these questions in combination with other information to develop housing programs to meet the needs of people at different economic levels.

CENSUS '90

OFFICIAL 1990 U.S. CENSUS FORM

Thank you for taking time to complete and return this census questionnaire. It's important to you, your community, and the Nation.

The law requires answers but guarantees privacy.

By law (Title 13, U.S. Code), you're required to answer the census questions to the best of your knowledge. However, the same law guarantees that your census form remains confidential. For 72 years--or until the year 2062--only Census Bureau employees can see your form. No one else--no other government body, no police department, no court system or welfare agency--is permitted to see this confidential information under any circumstances.

How to get started--and get help.

Start by listing on the next page the names of all the people who live in your home. Please answer all questions with a black lead pencil. You'll find detailed instructions for answering the census in the enclosed guide. If you need additional help, call the toll-free telephone number to the left, near your address.

Please answer and return your form promptly.

Complete your form and return it by April 1, 1990 in the postage-paid envelope provided. Avoid the inconvenience of having a census taker visit your home.

Again, thank you for answering the 1990 Census.
Remember: Return the completed form by April 1, 1990.

Para personas de habla hispana –
(For Spanish-speaking persons)

Si usted desea un cuestionario del censo en español, llame sin cargo alguno al siguiente número: **1-800-CUENTAN**
(o sea 1-800-283-6826)

U.S. Department of Commerce
BUREAU OF THE CENSUS

FORM **D-1**

OMB No. 0607-0628
Approval Expires 07/31/91

Page 1

The 1990 census must count every person at his or her "usual residence." This means the place where the person lives and sleeps most of the time.

1a. List on the numbered lines below the name of each person living here on Sunday, April 1, including all persons staying here who have no other home. If EVERYONE at this address is staying here temporarily and usually lives somewhere else, follow the instructions given in question 1b below.

Include	Do NOT include
• Everyone who usually lives here such as family members, housemates and roommates, foster children, roomers, boarders, and live-in employees	• Persons who usually live somewhere else
• Persons who are temporarily away on a business trip, on vacation, or in a general hospital	• Persons who are away in an institution such as a prison, mental hospital, or a nursing home
• College students who stay here while attending college	• College students who live somewhere else while attending college
• Persons in the Armed Forces who live here	• Persons in the Armed Forces who live somewhere else
• Newborn babies still in the hospital	
• Children in boarding schools below the college level	
• Persons who stay here most of the week while working even if they have a home somewhere else	• Persons who stay somewhere else most of the week while working
• Persons with no other home who are staying here on April 1	

Print last name, first name, and middle initial for each person. Begin on line 1 with the household member (or one of the household members) in whose name this house or apartment is owned, being bought, or rented. If there is no such person, start on line 1 with any adult household member.

	LAST	FIRST	INITIAL		LAST	FIRST	INITIAL
1				7			
2				8			
3				9			
4				10			
5				11			
6				12			

1b. If EVERYONE is staying here only temporarily and usually lives somewhere else, list the name of each person on the numbered lines above, fill this circle ⟶ ○ and print their usual address below. DO NOT PRINT THE ADDRESS LISTED ON THE FRONT COVER.

House number | Street or road/Rural route and box number | Apartment number

City | State | ZIP Code

County or foreign country | Names of nearest intersecting streets or roads

NOW PLEASE OPEN THE FLAP TO PAGE 2 AND ANSWER ALL QUESTIONS FOR THE FIRST 7 PEOPLE LISTED. USE A BLACK LEAD PENCIL ONLY.

PLEASE ALSO ANSWER HOUSING QUESTIONS ON PAGE 3 →

Please fill one column for each person listed in Question 1a on page 1.	PERSON 1	PERSON 2
	Last name First name / Middle initial	Last name First name / Middle initial
2. How is this person related to PERSON 1? Fill ONE circle for each person. If **Other relative** of person in column 1, fill circle and print exact relationship, such as mother-in-law, grandparent, son-in-law, niece, cousin, and so on.	START in this column with the household member (or one of the members) in whose name the home is owned, being bought, or rented. If there is no such person, start in this column with any adult household member.	If a RELATIVE of Person 1: ○ Husband/wife ○ Brother/sister ○ Natural-born or adopted son/daughter ○ Father/mother ○ Grandchild ○ Other relative ○ Stepson/ stepdaughter If NOT RELATED to Person 1: ○ Roomer, boarder, or foster child ○ Unmarried partner ○ Housemate, roommate ○ Other nonrelative
3. Sex Fill ONE circle for each person.	○ Male ○ Female	○ Male ○ Female
4. Race Fill ONE circle for the race that the person considers himself/herself to be. If **Indian (Amer.)**, print the name of the enrolled or principal tribe. → If **Other Asian or Pacific Islander (API)**, print one group, for example: Hmong, Fijian, Laotian, Thai, Tongan, Pakistani, Cambodian, and so on. → If **Other race**, print race. →	○ White ○ Black or Negro ○ Indian (Amer.) (Print the name of the enrolled or principal tribe.) ○ Eskimo ○ Aleut Asian or Pacific Islander (API) ○ Chinese ○ Japanese ○ Filipino ○ Asian Indian ○ Hawaiian ○ Samoan ○ Korean ○ Guamanian ○ Vietnamese ○ Other API ○ Other race (Print race)	○ White ○ Black or Negro ○ Indian (Amer.) (Print the name of the enrolled or principal tribe.) ○ Eskimo ○ Aleut Asian or Pacific Islander (API) ○ Chinese ○ Japanese ○ Filipino ○ Asian Indian ○ Hawaiian ○ Samoan ○ Korean ○ Guamanian ○ Vietnamese ○ Other API ○ Other race (Print race)
5. Age and year of birth **a.** Print each person's age at last birthday. Fill in the matching circle below each box. **b.** Print each person's year of birth and fill the matching circle below each box.	a. Age: 0 ○ 0 ○ 0 ○ / 1 ○ 1 ○ 1 ○ / 2 ○ 2 ○ / 3 ○ 3 ○ / 4 ○ 4 ○ / 5 ○ 5 ○ / 6 ○ 6 ○ / 7 ○ 7 ○ / 8 ○ 8 ○ / 9 ○ 9 ○ b. Year of birth: 1 / 1 ● 8 ○ 0 ○ 0 ○ / 9 ○ 1 ○ 1 ○ / 2 ○ 2 ○ / 3 ○ 3 ○ / 4 ○ 4 ○ / 5 ○ 5 ○ / 6 ○ 6 ○ / 7 ○ 7 ○ / 8 ○ 8 ○ / 9 ○ 9 ○	a. Age: 0 ○ 0 ○ 0 ○ / 1 ○ 1 ○ 1 ○ / 2 ○ 2 ○ / 3 ○ 3 ○ / 4 ○ 4 ○ / 5 ○ 5 ○ / 6 ○ 6 ○ / 7 ○ 7 ○ / 8 ○ 8 ○ / 9 ○ 9 ○ b. Year of birth: 1 / 1 ● 8 ○ 0 ○ 0 ○ / 9 ○ 1 ○ 1 ○ / 2 ○ 2 ○ / 3 ○ 3 ○ / 4 ○ 4 ○ / 5 ○ 5 ○ / 6 ○ 6 ○ / 7 ○ 7 ○ / 8 ○ 8 ○ / 9 ○ 9 ○
6. Marital status Fill ONE circle for each person.	○ Now married ○ Separated ○ Widowed ○ Never married ○ Divorced	○ Now married ○ Separated ○ Widowed ○ Never married ○ Divorced
7. Is this person of Spanish/Hispanic origin? Fill ONE circle for each person. If **Yes, other Spanish/Hispanic**, print one group. →	○ No (not Spanish/Hispanic) ○ Yes, Mexican, Mexican-Am., Chicano ○ Yes, Puerto Rican ○ Yes, Cuban ○ Yes, other Spanish/Hispanic (Print one group, for example: Argentinean, Colombian, Dominican, Nicaraguan, Salvadoran, Spaniard, and so on.)	○ No (not Spanish/Hispanic) ○ Yes, Mexican, Mexican-Am., Chicano ○ Yes, Puerto Rican ○ Yes, Cuban ○ Yes, other Spanish/Hispanic (Print one group, for example: Argentinean, Colombian, Dominican, Nicaraguan, Salvadoran, Spaniard, and so on.)
FOR CENSUS USE →	○ ○	○ ○

PERSON 7

Last name

First name — Middle initial

If a RELATIVE of Person 1:

- ○ Husband/wife
- ○ Natural-born or adopted son/daughter
- ○ Stepson/ stepdaughter
- ○ Brother/sister
- ○ Father/mother
- ○ Grandchild
- ○ Other relative

If NOT RELATED to Person 1:

- ○ Roomer, boarder, or foster child
- ○ Housemate, roommate
- ○ Unmarried partner
- ○ Other nonrelative

- ○ Male
- ○ Female

- ○ White
- ○ Black or Negro
- ○ Indian (Amer.) (Print the name of the enrolled or principal tribe.)
- ○ Eskimo
- ○ Aleut

Asian or Pacific Islander (API)

- ○ Chinese
- ○ Filipino
- ○ Hawaiian
- ○ Korean
- ○ Vietnamese
- ○ Japanese
- ○ Asian Indian
- ○ Samoan
- ○ Guamanian
- ○ Other API

- ○ Other race (Print race)

a. Age — b. Year of birth

- ○ Now married
- ○ Widowed
- ○ Divorced
- ○ Separated
- ○ Never married

- ○ No (not Spanish/Hispanic)
- ○ Yes, Mexican, Mexican-Am., Chicano
- ○ Yes, Puerto Rican
- ○ Yes, Cuban
- ○ Yes, other Spanish/Hispanic (Print one group, for example: Argentinean, Colombian, Dominican, Nicaraguan, Salvadoran, Spaniard, and so on.)

NOW PLEASE ANSWER QUESTIONS H1a—H7b FOR YOUR HOUSEHOLD

H1a. Did you leave anyone out of your list of persons for Question 1a on page 1 because you were not sure if the person should be listed — for example, someone temporarily away on a business trip or vacation, a newborn baby still in the hospital, or a person who stays here once in a while and has no other home?

- ○ Yes, please print the name(s) and reason(s).
- ○ No

b. Did you include anyone in your list of persons for Question 1a on page 1 even though you were not sure that the person should be listed — for example, a visitor who is staying here temporarily or a person who usually lives somewhere else?

- ○ Yes, please print the name(s) and reason(s).
- ○ No

H2. Which best describes this building? Include all apartments, flats, etc., even if vacant.

- ○ A mobile home or trailer
- ○ A one-family house detached from any other house
- ○ A one-family house attached to one or more houses
- ○ A building with 2 apartments
- ○ A building with 3 or 4 apartments
- ○ A building with 5 to 9 apartments
- ○ A building with 10 to 19 apartments
- ○ A building with 20 to 49 apartments
- ○ A building with 50 or more apartments
- ○ Other

H3. How many rooms do you have in this house or apartment? Do NOT count bathrooms, porches, balconies, foyers, halls, or half-rooms.

- ○ 1 room
- ○ 2 rooms
- ○ 3 rooms
- ○ 4 rooms
- ○ 5 rooms
- ○ 6 rooms
- ○ 7 rooms
- ○ 8 rooms
- ○ 9 or more rooms

H4. Is this house or apartment —

- ○ Owned by you or someone in this household with a mortgage or loan?
- ○ Owned by you or someone in this household free and clear (without a mortgage)?
- ○ Rented for cash rent?
- ○ Occupied without payment of cash rent?

If this is a ONE-FAMILY HOUSE —

H5a. Is this house on ten or more acres?

- ○ Yes
- ○ No

b. Is there a business (such as a store or barber shop) or a medical office on this property?

- ○ Yes
- ○ No

Answer only if you or someone in this household OWNS OR IS BUYING this house or apartment —

H6. What is the value of this property; that is, how much do you think this house and lot or condominium unit would sell for if it were for sale?

- ○ Less than $10,000
- ○ $10,000 to $14,999
- ○ $15,000 to $19,999
- ○ $20,000 to $24,999
- ○ $25,000 to $29,999
- ○ $30,000 to $34,999
- ○ $35,000 to $39,999
- ○ $40,000 to $44,999
- ○ $45,000 to $49,999
- ○ $50,000 to $54,999
- ○ $55,000 to $59,999
- ○ $60,000 to $64,999
- ○ $65,000 to $69,999
- ○ $70,000 to $74,999
- ○ $75,000 to $79,999
- ○ $80,000 to $89,999
- ○ $90,000 to $99,999
- ○ $100,000 to $124,999
- ○ $125,000 to $149,999
- ○ $150,000 to $174,999
- ○ $175,000 to $199,999
- ○ $200,000 to $249,999
- ○ $250,000 to $299,999
- ○ $300,000 to $399,999
- ○ $400,000 to $499,999
- ○ $500,000 or more

Answer only if you PAY RENT for this house or apartment —

H7a. What is the monthly rent?

- ○ Less than $80
- ○ $80 to $99
- ○ $100 to $124
- ○ $125 to $149
- ○ $150 to $174
- ○ $175 to $199
- ○ $200 to $224
- ○ $225 to $249
- ○ $250 to $274
- ○ $275 to $299
- ○ $300 to $324
- ○ $325 to $349
- ○ $350 to $374
- ○ $375 to $399
- ○ $400 to $424
- ○ $425 to $449
- ○ $450 to $474
- ○ $475 to $499
- ○ $500 to $524
- ○ $525 to $549
- ○ $550 to $599
- ○ $600 to $649
- ○ $650 to $699
- ○ $700 to $749
- ○ $750 to $999
- ○ $1,000 or more

b. Does the monthly rent include any meals?

- ○ Yes
- ○ No

FOR CENSUS USE

A. Total persons

B. Type of unit

Occupied: ○ First form ○ Cont'n

Vacant: ○ Regular ○ Usual home elsewhere

C1. Vacancy status

- ○ For rent
- ○ For sale only
- ○ Rented or sold, not occupied
- ○ For seas/ rec/occ
- ○ For migrant workers
- ○ Other vacant

C2. Is this unit boarded up?

- ○ Yes
- ○ No

D. Months vacant

- ○ Less than 1
- ○ 1 up to 2
- ○ 2 up to 6
- ○ 6 up to 12
- ○ 12 up to 24
- ○ 24 or more

E. Complete after

JIC 1: ○ LR ○ TC ○ QA ○ P/F ○ RE ○ I/T ○ MV ○ ED ○ EN

JIC 2: ○ P0 ○ P3 ○ P6 ○ P1 ○ P4 ○ IA ○ P2 ○ P5 ○ SM

F. Cov.

○ 1b ○ 1a ○ 7 ○ H1

G. DO ID

Please make sure you have . . .

1. **FILLED this form completely.**
2. **ANSWERED Question 1a** on page 1.
3. **ANSWERED Questions 2 through 7** for each person you listed in Question 1a.
4. **ANSWERED Questions H1a through H7b** on page 3.

Also . . .

5. **PRINT here the name** of a household member who filled the form, the date the form was completed, and the telephone number at which a person in this household can be called.

Name			Date
Telephone number →	Area code	Number	○ Day ○ Night

Then . . .

6. **FOLD the form the way it was sent to you.**
7. **MAIL it back by April 1,** or as close to that date as possible, in the envelope provided; no stamp is needed. When you insert your completed questionnaire, please make sure that the address of the U.S. Census Office can be seen through the window on the front of the envelope.

NOTE – If you have listed more than 7 persons in Question 1a, please make sure that you have filled the form for the first 7 people. Then mail back this form. A census taker will call to obtain the information for the other people.

Thank you very much.

The Census Bureau estimates that, for the average household, this form will take 14 minutes to complete, including the time for reviewing the instructions and answers. Comments about this estimate should be directed to the Associate Director for Management Services, Bureau of the Census, Washington, DC 20233, Attn: CEN-90, and to the Office of Management and Budget, Paperwork Reduction Project CEN-90, Washington, DC 20503. Please DO NOT RETURN your questionnaire to either of these addresses. Use the enclosed preaddressed envelope to return your completed questionnaire.

APPENDIX F.
Data Products and User Assistance

CONTENTS

Data Products F–1
Geographic Products F–3
Other Census Bureau Resources F–5
Reference Materials F–4
Sources of Assistance F–4

The 1990 census data products, being released during 1991-93, are available in a variety of new and traditional media. The Census Bureau has increased the product options available to data users in an effort to meet a variety of requirements and maximize the usefulness of the data. For example, laser discs, called CD-ROM (compact disc—read-only memory), are a new data delivery medium.

The Census Bureau also has expanded services and sources of assistance available to data users. For example, the State Data Center Program has been expanded to include over 1,400 organizations to provide data and services to the public.

This appendix provides a detailed introduction to the 1990 census data products and related materials, such as maps and reference publications. It concludes by describing sources of assistance and other Census Bureau data available to the public.

DATA PRODUCTS

Printed reports and computer tape files traditionally are the most widely used products. The Census Bureau also offers data on microfiche, on CD-ROM laser discs, and through its online service, CENDATA™. These various products are described below. For information about prices and how to order, write or call Customer Services. (See the ''Sources of Assistance'' section for the address and phone number.)

The data products present statistics about the subjects covered in the 1990 census questionnaires. These subjects are listed in figure 1, page F–7. As the figure shows, there are 100-percent subjects (those covered in questions asked of everyone or about every housing unit) and sample subjects (those covered in questions asked at about one out of every six housing units). Generally, a data product presents either 100-percent data prepared by tabulating the responses to the 100-percent questions from all questionnaires, or sample data prepared by tabulating only the responses to the 100-percent and sample questions from the ''long-form'' questionnaires. Two report series, 1990 CPH-3 and 1990 CPH-4 (see figure 2, page F–8), present both 100-percent and sample data.

Printed Reports

Printed reports are the most convenient and readily available source of data for most census users. The Census Bureau releases the reports in several series (see figure 2) that are grouped under three broad titles: *1990 Census of Population and Housing* (1990 CPH), *1990 Census of Population* (1990 CP), and *1990 Census of Housing* (1990 CH). There also are reports, not reflected in figure 2, for the outlying areas of the Pacific. The reports are sold by the Superintendent of Documents, U.S. Government Printing Office. (See the ''Sources of Assistance'' section for the address and phone number.)

In several series, there are separate reports for each State. The geographic coverage of the State reports is listed in figure 2. The United States summaries for these report series contain, for the most part, data for the United States, regions, divisions, States, metropolitan areas (MA's), urbanized areas (UA's), counties, American Indian and Alaska Native areas, places with 10,000 or more persons, and other large substate areas (for example, county subdivisions, such as towns and townships, with 10,000 or more persons in selected States).

Report series that present data for small areas, such as census tracts, contain limited subject-matter detail (for example, counts of people by age ranges—under 5 years, 5 to 9 years, etc.—rather than by single years). Report series that include greater amounts of subject-matter detail include less geographic detail.

Computer Tape Files

The Census Bureau provides more data on tape and other machine-readable products than in printed reports. These products are sold by the Census Bureau's Customer Services. There are several general types of data files released on computer tape (available on both reels and cartridges). They are introduced below, and more information is presented in figures 3 and 4, pages F–11 through F–13.

Public Law 94-171 Data—This data file presents the counts designed and formatted for use in legislative redistricting. These counts also are available on CD-ROM and paper listings. Excerpts are available on CENDATA™. The counts, for areas as small as blocks, census tracts, and voting districts, include totals for population, race groups, persons of Hispanic origin, population 18 years and over, and housing units. (See figure 4.)

Summary Tape Files (STF's)— These computer tape files provide statistics with greater subject-matter detail than printed reports. They also present statistics for some types of areas, such as block groups and blocks, that are not included in the reports. (See figure 3.)

Here are some important features of STF's:

- Each STF presents a particular set of data tables for specific types of geographic areas.
- Each STF has three or more file types (indicated by a letter suffix attached to the STF number) that differ in the geographic levels reported, but contain the same data detail.
- STF's 1 and 2 contain 100-percent data, and STF's 3 and 4 offer sample data.
- STF's 1 and 3 report on smaller areas and offer less data detail than STF's 2 and 4.
- STF's 1 through 4 offer greater data detail than the 1980 STF's 1 through 4.

Subject Summary Tape Files (SSTF's)—These files are the source of the subject reports and provide greater subject-matter detail than the STF's. They present data for the United States, regions, and divisions, and, in some cases, also for States, counties, and large cities. (See figure 4.)

Public Use Microdata Sample (PUMS) Files—These computer tape files (see figure 4) contain data from samples of long-form housing-unit records (''microdata'') for large geographic areas. Each sample housing-unit record includes essentially all the 1990 census data collected about each person in a sample household and the characteristics of the housing unit. Information that could be used to identify an individual or a housing unit is not included in the file.

Microdata files enable users to prepare customized tabulations and cross-tabulations of most items on the census questionnaire. There are two PUMS files:

- A file presenting a 5-percent sample of housing units in which each household record includes codes to let the user know in what area, such as a group of counties, a single county, or a place, the household is located. Each area identified must have a population of at least 100,000 and boundaries that do not cross State lines.
- A file presenting a 1-percent sample of housing units. Its household records include codes associating them with MA's and other large areas, the boundaries of which may cross State lines. (For the 1980 census, there were two files with 1-percent samples. The 1-percent sample showing data for selected urbanized areas and other large areas will not be produced for the 1990 census.)

Other Special Computer Tape Files—Other files include the Census/ Equal Employment Opportunity (EEO) Special File and the County-to-County Migration File. (See figure 4.) The Census Bureau may prepare additional special files.

Microfiche

Block statistics are available on microfiche as they were for the 1980 census. The microfiche present, in table format, a subset of the tabulations for census blocks found in STF 1B (see figure 3). In the 1990 census, for the first time, the entire land area of the Nation and its possessions was block-numbered. This increased the number of blocks for which the Census Bureau provides data from 2.5 million in 1980 to 7 million for 1990. The cost and storage of block data of this magnitude would be prohibitive if the data were published in printed reports.

STF's 1A and 3A are available on microfiche, as well. As noted in figure 3, they provide data for a variety of geographic areas. Also, all printed reports are offered on microfiche from Customer Services soon after they are published.

Compact Disc—Read-Only Memory (CD-ROM)

For the 1990 census, the Public Law (P.L.) 94-171 file; an extract of STF 1B that presents selected statistics for blocks; and STF's 1A, 1C, 3A, 3B, and 3C are also available on CD-ROM. (One 4 3/ 4-inch CD-ROM, a type of optical or laser disc, can hold the contents of approximately 1,600 flexible diskettes, or three or four high-density computer tapes.)

Online Information Systems

The Census Bureau began CENDATA™, its online information service, in 1984. CENDATA™ is accessible through two information vendors, CompuServe and DIALOG. A number of Census Bureau reports, in whole or in part, are offered online. For the 1990 census, CENDATA™ provides up-to-date information about the availability of data products and carries selections of State, county, MA, and place data from the P.L. 94-171 tape file and STF's 1 and 3.

Custom Data Products

These products are for users who require unique tabulations that are not included in standard products; for example, information for locally defined geographic areas. Users also can order special microdata files.

The cost of preparing custom products must be paid by the users who request them. Any data that the Census Bureau provides in these products are subject to the same standards applied to other data to ensure that confidential individual information is not revealed.

User-Defined Areas Program (UDAP) Tabulations— UDAP can provide a set of predefined data tables for locally defined areas that do not correspond to standard 1990 census geographic areas. Users identify the geographic areas of interest to them by delineating boundaries around groupings of census blocks on 1990 census County

Block Maps or by electronically submitting the geographic components of their area of interest. (A contact for more information is given in the ''Sources of Assistance'' section.)

Special Tabulations—The Census Bureau can prepare special data tabulations for any specific geographic or subject-matter area. Users should rely on standard reports, tapes, microfiche, or user-defined area tabulations whenever possible, since special tabulations tend to be substantially more expensive and take time to arrange and produce. (Contacts for more information are given in the ''Sources of Assistance'' section.)

GEOGRAPHIC PRODUCTS

Maps

Census Bureau maps are necessary for virtually all uses of small-area 1990 census data. They are needed to locate the specific geographic areas for which the census provides data and to study the spatial relationship of the data for analytic purposes. The Census Bureau prepares a variety of 1990 census maps. Among the most useful are these four series:

County Block Maps—These maps show census blocks and their numbers; boundaries for statistical and governmental entities, such as census tracts and places; and physical features. The P.L. 94-171 version of these maps also shows voting district boundaries in those States that furnished them. The maps are prepared on electrostatic plotters by county (or equivalent entity) with one or more map sheets each, depending on the size and shape of the area and the density of the block pattern. An average county requires 20 map sheets. The maps may be purchased from Customer Services.

County Subdivision Outline Maps—Maps in this State-based series present the boundaries of the counties, county subdivisions, places, American Indian and Alaska Native areas (including off-reservation trust lands), tribal designated statistical areas, and tribal jurisdiction statistical areas. Electrostatic-plotter copies are available for purchase from Customer Services. Also, they appear on multiple page-size sheets in the State reports of these series: 1990 CPH-1, 1990 CPH-2, 1990 CPH-5, 1990 CP-1, 1990 CP-2, 1990 CH-1, and 1990 CH-2.

Census Tract/ Block Numbering Area (BNA) Outline Maps—Maps in this county-based series depict census tract or BNA boundaries and numbers, and the features underlying the boundaries. They also show governmental units in relation to the census tracts/ BNA's. Customer Services sells electrostatic-plotter copies, and the Superintendent of Documents sells printed copies.

Voting District Outline Maps—Maps in this county-based series depict voting district boundaries (for those counties for which States furnished boundary information) and the features underlying the boundaries. They also show governmental unit boundaries in relation to the voting districts. They are prepared on electrostatic plotters and sold by Customer Services.

Geographic Publications

The *Geographic Identification Code Scheme* report in the 1990 CPH-R series shows the 1990 census geographic area codes and Federal information processing standards (FIPS) codes, as appropriate, for States, metropolitan areas, counties, county subdivisions, places, American Indian and Alaska Native areas, and other entities, along with some descriptive information about the codes. The code scheme also is offered on computer tape.

Machine-Readable Geographic Files

All 1990 census summary tape files include 1990 census geographic area codes, FIPS codes, certain area names, land and inland water area in square kilometers, geographic coordinates for an internal point for each entity, and other geographic information.

The Census Bureau developed an automated geographic data base, known as the TIGER (Topologically Integrated Geographic Encoding and Referencing) System, to produce the geographic products for the 1990 census. TIGER provides coordinate-based digital map information for the entire United States, Puerto Rico, the U.S. Virgin Islands, and the Pacific territories over which the United States has jurisdiction.

The TIGER System has significantly improved the utility of 1990 census maps and geographic reference products. Extract files generated from the TIGER System permit users, with appropriate software, to perform such tasks as linking the statistical data in the P.L. 94-171 file or the STF's and displaying selected characteristics on maps or a video display screen at different scales and with whatever boundaries they select for any geographic area of the country. For example, a map for a particular county could show the distribution of the voting age population by city block.

The first extract of selected geographic and cartographic information intended for computer applications, such as plotting maps and building geographic information systems, is called the TIGER/ Line™ files. TIGER/ Line™ files contain attributes for the segments of each boundary and feature (for example, roads, railroads, and rivers), including 1990 census geographic codes for adjacent areas, latitude/ longitude coordinates of segment end points and the curvature of segments, the name and type of the feature, and the relevant census feature class code identifying the feature segment by category. TIGER/ Line™ files also furnish address ranges and associated ZIP

Codes for each side of street segments in major urban areas; provide the names of landmarks, such as lakes and golf courses; and include other information.

TIGER/ Line™ files and other TIGER System extracts, such as TIGER/ Boundary™ and TIGER/ DataBase™, are released on computer tape and, in some cases, CD-ROM. For information on TIGER extract files, contact Customer Services.

REFERENCE MATERIALS

The Census Bureau issues several reference publications for data users. Some are sold by the Superintendent of Documents; others are distributed free by Customer Services. Addresses and phone numbers for the Superintendent of Documents and Customer Services are given in the following section.

- *1990 Census of Population and Housing, Guide.* This guide, in the 1990 CPH-R report series, provides detailed information about all aspects of the census and a comprehensive glossary of census terms. Sold by the Superintendent of Documents, U.S. Government Printing Office.
- *1990 Census of Population and Housing Tabulation and Publication Program.* A free report describing 1990 census products, comparing 1990 products with those of 1980, and more. Request from Customer Services.
- *Census '90 Basics.* A free booklet covering how the 1990 census data were collected and processed, the full range of data products, the maps and geographic files, and more, but with less detail than the Guide (above). Request from Customer Services.
- *Census ABC's—Applications in Business and Community.* A free booklet that highlights key information about the 1990 census and illustrates a variety of ways the data can be used. Request from Customer Services.
- *Strength in Numbers.* A free, tabloid-size booklet designed to assist people in using 1990 census data in redistricting. Among other features, it includes illustrations of maps and Public Law 94-171 counts. Request from Customer Services.
- *TIGER: The Coast-to-Coast Digital Map Data Base.* A free booklet describing the structure and uses of the Census Bureau's TIGER System. Request from Customer Services.
- *Census and You.* The Census Bureau's monthly newsletter for data users. It reports on the latest 1990 census developments, selected new publications and computer tape files, other censuses and surveys, developments in services to users, and upcoming conferences and training courses. Subscriptions are sold by the Superintendent of Documents, U.S. Government Printing Office.
- *Monthly Product Announcement.* A free monthly listing of all new Census Bureau publications; microfiche; maps; data files on tape, diskettes, or CD-ROM; and technical documentation. To subscribe, contact Customer Services.
- *Census Catalog and Guide.* A comprehensive annual description of data products, statistical programs, and services of the Census Bureau. It provides abstracts of the publications, data files, microfiche, maps, and items online. In addition, the Catalog/ Guide offers such features as information about censuses and surveys and telephone contact lists of data specialists at the Census Bureau, the State Data Centers, and other data processing service centers. It is sold by the Superintendent of Documents, U.S. Government Printing Office.

Users also can get listings of new Census Bureau products, updated daily, by subscribing to the *Daily List.* This information and selected statistics are available online through CENDATA™, the Census Bureau's online information service. For more information, contact Customer Services.

SOURCES OF ASSISTANCE

U.S. Bureau of the Census

The Census Bureau's Customer Services sells most of the machine-readable data products, microfiche, and maps described earlier. (The 1990 census printed reports are sold by the Superintendent of Documents, as noted below.) Also, users may consult with specialists at the Census Bureau's Washington headquarters and its 12 regional offices. From time to time, the specialists also conduct workshops, seminars, and training courses.

Washington, DC, Contacts—To order products, for a telephone contacts list of Census Bureau specialists, and for general information: Customer Services, U.S. Bureau of the Census, Washington, DC 20233, telephone 301-763-4100 (fax number, 301-763-4794).

For User-Defined Areas Program (UDAP) information: UDAP Staff, Decennial Planning Division, U.S. Bureau of the Census, Washington, DC 20233, telephone 301-763-4282.

For special tabulation information: Population—Rosemarie Cowan, Population Division, U.S. Bureau of the Census, Washington, DC 20233, telephone 301-763-5476; Housing—William Downs, Housing and Household Economic Statistics, U.S. Bureau of the Census, Washington, DC 20233, telephone 301-763-8553.

Regional Office Contacts—

Atlanta, GA	404-347-2274
Boston, MA	617-565-7078
Charlotte, NC	704-371-6144
Chicago, IL	312-353-0980
Dallas, TX	214-767-7105
Denver, CO	303-969-7750
Detroit, MI	313-354-4654
Kansas City, KS	913-236-3711
Los Angeles, CA	818-904-6339
New York, NY	212-264-4730
Philadelphia, PA	215-597-8313
Seattle, WA	206-728-5314

Superintendent of Documents, U.S. Government Printing Office

The Superintendent of Documents handles the sale of most of the Federal Government's publications, including 1990 census reports. To order reports and for information: Superintendent of Documents, U.S. Government Printing Office, Washington, DC 20402, telephone 202-783-3238.

Other Sources of Products and Services

State Data Centers—The Census Bureau furnishes data products, training in data access and use, technical assistance, and consultation to all States, the District of Columbia, Guam, Puerto Rico, and the U.S. Virgin Islands. State Data Centers, in turn, offer publications for reference, printouts from computer tape, specially prepared reports, maps, and other products and assistance to data users. For a list of the State Data Centers, see the *Census Catalog and Guide* or contact Customer Services. The list also notes organizations in States participating in the Census Bureau's Business/ Industry Data Center (BIDC) Program. The BIDC's help business people, economic development planners, and other data users obtain and use data.

National Services Program—The National Services Program (NSP) provides data-related services for nationally based nonprofit organizations that represent minorities or other segments of the population who have been historically undercounted in decennial censuses. The participants include social service, business, professional, civil rights, educational, and religious groups. Through a pilot project, the National Services Information Center (NSIC) Initiative, three of these nonprofit groups now offer their clientele reports, computer tape printouts, and other information from the Census Bureau. To learn more about the NSP and the NSIC, write to the National Services Program, Data User Services Division, Bureau of the Census, Washington, DC 20233, or call 301-763-1384.

National Clearinghouse—The National Clearinghouse for Census Data Services is a listing of private companies and other organizations that offer assistance in obtaining and using data released by the Census Bureau. For a list of participants in the National Clearinghouse, see the *Census Catalog and Guide* or contact Customer Services.

Depository Libraries—There are 1,400 libraries that receive (from the Government Printing Office) Federal publications that they think their patrons will need. Often some of these publications are Census Bureau reports. The Census Bureau provides free reports to an additional 120 census depository libraries. Also, many libraries purchase census reports and maps for their areas. The *Census Catalog and Guide* includes a list of all depository libraries.

OTHER CENSUS BUREAU RESOURCES

The Census Bureau has more to offer than just the results of the census of population and housing. Through other censuses, surveys, and estimates programs, it compiles and issues (in reports, computer tape, and other media) data on subjects as diverse as appliance sales, neighborhood conditions, and exports to other countries. Here are examples of the information published about—

- *People:* Age, race, sex, income, poverty, child care, child support, fertility, noncash benefits, education, commuting habits, pension coverage, unemployment, ancestry.
- *Business and industry:* Number of employees, total payroll, sales and receipts, products manufactured or sold.
- *Housing and construction:* Value of new construction, numbers of owners and renters, property value or rent paid, housing starts, fuels used, mortgage costs.
- *Farms:* Number, acreage, livestock, crop sales.
- *Governments:* Revenues and expenditures, taxes, employment, pension funds.
- *Foreign trade:* Exports and imports, origin and destination, units shipped.
- *Other nations:* Population, birth rates, death rates, literacy, fertility.

The other censuses, such as agriculture, retail trade, manufactures, and governments, are collected for years ending in ''2'' and ''7.'' Surveys and estimates programs generate results as often as every month.

Many of the monthly ''economic indicators'' that measure how the Nation is doing come directly or indirectly from the Census Bureau. Examples: employment and unemployment; housing starts; wholesale and retail trade; manufacturers' shipments, inventories, and orders; export and import trade; and sales of single-family homes.

The other statistical activities of the Census Bureau are described below. Data users will find more information about them and descriptions of their data products in the

annual *Census Catalog and Guide.* Also, special guides and brochures are prepared for most of them. Contact the Census Bureau's Customer Services for more information.

Current Demographic and Housing Programs

Two types of current programs complement the 10-year census: population estimates and surveys. The total population of the United States is estimated monthly; the population of States, counties, and metropolitan areas is estimated annually; and the population of places and other governmental units is estimated every 2 years. Projections of future population are made at the national and State levels.

The Census Bureau's many household surveys update population and housing characteristics at the national level and sometimes for States and metropolitan areas, as well. These surveys also obtain many characteristics not included in the 10-year census. The Current Population Survey is taken monthly; the American Housing Survey national sample is taken biennially; the American Housing Survey metropolitan sample is taken in 44 areas, 11 per year in a 4-year cycle; most other surveys are annual or less frequent.

Economic Censuses and Surveys

The economic censuses provide statistics about business establishments once every 5 years, covering years ending in ''2'' and ''7.'' The 1987 Economic Censuses include the censuses of retail trade, wholesale trade, service industries, transportation, manufactures, mineral industries, and construction industries. Also included are related programs, such as statistics on minority- and women-owned businesses, enterprise statistics, and censuses of economic activity in Puerto Rico and some of the outlying areas under U.S. jurisdiction.

Several key statistics are tabulated for all industries covered in the censuses. They are number of establishments, number of employees, payroll, and measure of output (sales or receipts, and value of shipments or of work done). Other items vary from sector to sector.

The Census Bureau also has programs that provide current statistics on such measures as total sales of particular kinds of businesses or production of particular products. These programs include monthly, quarterly, and annual surveys, the results of which appear in publication series such as *Current Business Reports* and *Current Industrial Reports.* The County Business Patterns program offers annual statistics based on data compiled primarily from administrative records.

Agriculture Census and Surveys

The agriculture census is conducted concurrently with the economic censuses. It is the only source of uniform agriculture data at the county level. It provides data on such subjects as the number and size of farms; land use and ownership; livestock, poultry, and crops; and value of products sold.

Results of three surveys—the 1988 Farm and Ranch Irrigation Survey, 1988 Census of Horticulture Specialties, and 1988 Agricultural Economics and Land Ownership Survey—are published in conjunction with the 1987 Census of Agriculture. Also, the Census Bureau regularly issues reports from a survey on cotton ginnings.

Governments Census and Surveys

The census of governments, also for years ending in ''2'' and ''7,'' covers all types of governments: Federal, State, county, municipal (place), township (county subdivision), school district, and special district. It provides data on such subjects as number of public employees, payrolls, revenue, and expenditures.

Annual and quarterly surveys cover the same principal subjects but generate data only for States and the largest local governments.

Foreign Trade Statistics

Monthly U.S. merchandise trade data compiled by the Census Bureau summarize export and import transactions and are based on the official documents filed by shippers and receivers. These figures reflect the flow of merchandise but not intangibles like services and financial commitments. The trade figures trace commodity movements out of and into the U.S. Customs jurisdiction, which includes Puerto Rico and the U.S. Virgin Islands as well as the 50 States and the District of Columbia. Data are published separately on trade between the United States and Puerto Rico, the U.S. Virgin Islands, and other U.S. possessions.

Other Statistical Activities

The Census Bureau also offers international data. It maintains an international data base which is available to the public on computer tape and is used to produce the biennial *World Population Profile* report. It prepares studies dealing with the demographic and economic characteristics of other countries and world regions.

Statistical compendia are another important data product. These publications (sometimes also offered in machine-readable form) draw data from many sources and reorganize them for convenient use. The most widely used compendia are the annual *Statistical Abstract of the United States,* the *County and City Data Book* (published every 5 years), and the *State and Metropolitan Area Data Book* (published approximately every 4 years).

Figure 1. **1990 Census Content**

100-PERCENT COMPONENT

Population	**Housing**
Household relationship	Number of units in structure
Sex	Number of rooms in unit
Race	Tenure—owned or rented
Age	Value of home or monthly rent
Marital status	Congregate housing (meals included in rent)
Hispanic origin	Vacancy characteristics

SAMPLE COMPONENT

Population	**Housing**
Social characteristics:	Year moved into residence
Education—enrollment and attainment	Number of bedrooms
Place of birth, citizenship, and year of entry into U.S.	Plumbing and kitchen facilities
Ancestry	Telephone in unit
Language spoken at home	Vehicles available
Migration (residence in 1985)	Heating fuel
Disability	Source of water and method of sewage disposal
Fertility	Year structure built
Veteran status	Condominium status
	Farm residence
Economic characteristics:	Shelter costs, including utilities
Labor force	
Occupation, industry, and class of worker	
Place of work and journey to work	
Work experience in 1989	
Income in 1989	
Year last worked	

NOTE: Questions dealing with the subjects covered in the 100-percent component were asked of all persons and housing units. Those covered by the sample component were asked of a sample of the population and housing units.

Figure 2. **1990 Census Printed Reports**

Series	Title	Report(s) issued for	Description	Geographic areas
		1990 CENSUS OF POPULATION AND HOUSING (1990 CPH)		
		100-Percent Data		
1990 CPH-1	**Summary Population and Housing Characteristics**	U.S., States, DC, Puerto Rico, and U.S. Virgin Islands	Population and housing unit counts, and summary statistics on age, sex, race, Hispanic origin, household relationship, units in structure, value and rent, number of rooms, tenure, and vacancy characteristics	Local governmental units (i.e., counties, places, and towns and townships), other county subdivisions, and American Indian and Alaska Native areas
1990 CPH-2	**Population and Housing Unit Counts**	U.S., States, DC, Puerto Rico, and U.S. Virgin Islands	Total population and housing unit counts for 1990 and previous censuses	States, counties, county subdivisions, places, State component parts of metropolitan areas (MA's) and urbanized areas (UA's), and summary geographic areas (for example, urban and rural)
		100-Percent and Sample Data		
1990 CPH-3	**Population and Housing Characteristics for Census Tracts and Block Numbering Areas**	MA's, and the nonmetropolitan balance of each State, Puerto Rico, and U.S. Virgin Islands	Statistics on 100-percent and sample population and housing subjects	In MA's: census tracts/ block numbering areas (BNA's), places of 10,000 or more inhabitants, and counties. In the remainder of each State: census tracts/ BNA's, places of 10,000 or more, and counties
1990 CPH-4	**Population and Housing Characteristics for Congressional Districts of the 103rd Congress**	States and DC	Statistics on 100-percent and sample population and housing subjects	Congressional districts (CD's) and, within CD's, counties, places of 10,000 or more inhabitants, county subdivisions of 10,000 or more inhabitants in selected States, and American Indian and Alaska Native areas
		Sample Data		
1990 CPH-5	**Summary Social, Economic, and Housing Characteristics**	U.S., States, DC, Puerto Rico, and U.S. Virgin Islands	Statistics generally on sample population and housing subjects	Local governmental units (i.e., counties, places, and towns and townships), other county subdivisions, and American Indian and Alaska Native areas
		1990 CENSUS OF POPULATION (1990 CP)		
		100-Percent Data		
1990 CP-1	**General Population Characteristics**	U.S., States, DC, Puerto Rico, and U.S. Virgin Islands	Detailed statistics on age, sex, race, Hispanic origin, marital status, and household relationship characteristics	States, counties, places of 1,000 or more inhabitants, county subdivisions of 1,000 or more inhabitants in selected States, State parts of American Indian areas, Alaska Native areas, and summary geographic areas such as urban and rural

Figure 2. **1990 Census Printed Reports**—Con.

Series	Title	Report(s) issued for	Description	Geographic areas
		1990 CENSUS OF POPULATION (1990 CP)—Con.		
		100-Percent Data—Con.		
1990 CP-1-1A	**General Population Characteristics for American Indian and Alaska Native Areas**	U.S.	Detailed statistics on age, sex, race, Hispanic origin, marital status, and household relationship characteristics	American Indian and Alaska Native areas; i.e., American Indian reservations, off-reservation trust lands, tribal jurisdiction statistical areas (Oklahoma), tribal designated statistical areas, Alaska Native village statistical areas, and Alaska Native Regional Corporations
1990 CP-1-1B	**General Population Characteristics for Metropolitan Areas**	U.S.	Detailed statistics on age, sex, race, Hispanic origin, marital status, and household relationship characteristics	Individual MA's. For MA's split by State boundaries, summaries are provided both for the parts and for the whole MA
1990 CP-1-1C	**General Population Characteristics for Urbanized Areas**	U.S.	Detailed statistics on age, sex, race, Hispanic origin, marital status, and household relationship characteristics	Individual UA's. For UA's split by State boundaries, summaries are provided both for the parts and for the whole UA
		Sample Data		
1990 CP-2	**Social and Economic Characteristics**	U.S., States, DC, Puerto Rico, and U.S. Virgin Islands	Statistics generally on sample population subjects	States (including summaries such as urban and rural), counties, places of 2,500 or more inhabitants, county subdivisions of 2,500 or more inhabitants in selected States, Alaska Native areas, and the State portion of American Indian areas
1990 CP-2-1A	**Social and Economic Characteristics for American Indian and Alaska Native Areas**	U.S.	Statistics generally on sample population subjects	American Indian and Alaska Native areas, as for CP-1-1A
1990 CP-2-1B	**Social and Economic Characteristics for Metropolitan Areas**	U.S.	Statistics generally on sample population subjects	Individual MA's, as for CP-1-1B
1990 CP-2-1C	**Social and Economic Characteristics for Urbanized Areas**	U.S.	Statistics generally on sample population subjects	Individual UA's, as for CP-1-1C
1990 CP-3	**Population Subject Reports**	Selected subjects	Approximately 30 reports on population census subjects such as migration, education, income, the older population, and racial and ethnic groups	Generally limited to the U.S., regions, and divisions; for some reports, other highly populated areas such as States, MA's, counties, and large places

Figure 2. **1990 Census Printed Reports**—Con.

Series	Title	Report(s) issued for	Description	Geographic areas
		1990 CENSUS OF HOUSING (1990 CH)		
		100-Percent Data		
1990 CH-1	**General Housing Characteristics**	U.S., States, DC, Puerto Rico, and U.S. Virgin Islands	Detailed statistics on units in structure, value and rent, number of rooms, tenure, and vacancy characteristics	States, counties, places of 1,000 or more inhabitants, county subdivisions of 1,000 or more inhabitants in selected States, State parts of American Indian areas, Alaska Native areas, and summary geographic areas such as urban and rural
1990 CH-1-1A	**General Housing Characteristics for American Indian and Alaska Native Areas**	U.S.	Detailed statistics on units in structure, value and rent, number of rooms, tenure, and vacancy characteristics	American Indian and Alaska Native areas; i.e., American Indian reservations, trust lands, tribal jurisdiction statistical areas (Oklahoma), tribal designated statistical areas, Alaska Native village statistical areas, and Alaska Native Regional Corporations
1990 CH-1-1B	**General Housing Characteristics for Metropolitan Areas**	U.S.	Detailed statistics on units in structure, value and rent, number of rooms, tenure, and vacancy characteristics	Individual MA's. For MA's split by State boundaries, summaries are provided both for the parts and for the whole MA
1990 CH-1-1C	**General Housing Characteristics for Urbanized Areas**	U.S.	Detailed statistics on units in structure, value and rent, number of rooms, tenure, and vacancy characteristics	Individual UA's. For UA's split by State boundaries, summaries are provided both for the parts and for the whole UA
		Sample Data		
1990 CH-2	**Detailed Housing Characteristics**	U.S., States, DC, Puerto Rico, and U.S. Virgin Islands	Statistics generally on sample housing subjects	States (including summaries such as urban and rural), counties, places of 2,500 or more inhabitants, county subdivisions of 2,500 or more inhabitants in selected States, Alaska Native areas, and State parts of American Indian areas
1990 CH-2-1A	**Detailed Housing Characteristics for American Indian and Alaska Native Areas**	U.S.	Statistics generally on sample housing subjects	American Indian and Alaska Native areas, as in 1990 CH-1-1A
1990 CH-2-1B	**Detailed Housing Characteristics for Metropolitan Areas**	U.S.	Statistics generally on sample housing subjects	Individual MA's, as in 1990 CH-1-1B
1990 CH-2-1C	**Detailed Housing Characteristics for Urbanized Areas**	U.S.	Statistics generally on sample housing subjects	Individual UA's, as in 1990 CH-1-1C
1990 CH-3	**Housing Subject Reports**	Selected subjects	Approximately 10 reports on housing census subjects such as structural characteristics and space utilization	Generally limited to U.S., regions, and divisions; for some reports, other highly populated areas such as States, MA's, counties, and large places

Figure 3. **1990 Census Summary Tape Files**

Summary Tape File (STF 1A, 1B, etc.) and data type (100 percent or sample)[1]		Geographic areas	Description
	A[2 3]	States, counties, county subdivisions, places, census tracts/ block numbering areas (BNA's), block groups (BG's). Also Alaska Native areas and State parts of American Indian areas	
	B[2 3]	States, counties, county subdivisions, places, census tracts/ BNA's, BG's, blocks. Also Alaska Native areas and State parts of American Indian areas	
STF 1 (100 percent)	C[3]	U.S., regions, divisions, States (including summaries such as urban and rural), counties, places of 10,000 or more inhabitants, county subdivisions of 10,000 or more inhabitants in selected States, metropolitan areas (MA's), urbanized areas (UA's), American Indian and Alaska Native areas	Over 900 cells/ items of 100-percent population and housing counts and characteristics for each geographic area
	D	Congressional districts (CD's) of the 103rd Congress by State; and within each CD: counties, places of 10,000 or more inhabitants, county subdivisions of 10,000 or more inhabitants in selected States, Alaska Native areas, and American Indian areas	
	A	In MA's: counties, places of 10,000 or more inhabitants, and census tracts/ BNA's. In the remainder of each State: counties, places of 10,000 or more inhabitants, and census tracts/ BNA's	
STF 2 (100 percent)	B	States (including summaries such as urban and rural), counties, places of 1,000 or more inhabitants, county subdivisions, State parts of American Indian areas, and Alaska Native areas	Over 2,100 cells/ items of 100-percent population and housing counts and characteristics for each geographic area. Each of the STF 2 files will include a set of tabulations for the total population and separate presentations of tabulations by race and Hispanic origin
	C	U.S., regions, divisions, States (including summaries such as urban and rural), counties, places of 10,000 or more inhabitants, county subdivisions of 10,000 or more inhabitants in selected States, all county subdivisions in New England MA's, American Indian and Alaska Native areas, MA's, UA's	
	A[2 3]	States, counties, county subdivisions, places, census tracts/ BNA's, BG's. Also Alaska Native areas and State parts of American Indian areas	
	B[3]	Five-digit ZIP Codes within each State	
STF 3 (Sample)	C[3]	U.S., regions, divisions, States, counties, places of 10,000 or more inhabitants, county subdivisions of 10,000 or more inhabitants in selected States, American Indian and Alaska Native areas, MA's, UA's	Over 3,300 cells/ items of sample population and housing characteristics for each geographic area
	D	CD's of the 103rd Congress by State; and within each CD: counties, places of 10,000 or more inhabitants, county subdivisions of 10,000 or more inhabitants in selected States	

Figure 3. **1990 Census Summary Tape Files**—Con.

Summary Tape File (STF 1A, 1B, etc.) and data type (100 percent or sample)[1]		**Geographic areas**	**Description**
	A	In MA's: counties, places of 10,000 or more inhabitants, and census tracts/ BNA's. In the remainder of each State: counties, places of 10,000 or more inhabitants, and census tracts/ BNA's	
STF 4 (Sample)	B	State (including summaries such as urban and rural), counties, places of 2,500 or more inhabitants, county subdivisions of 2,500 or more inhabitants in selected States, all county subdivisions in New England MA's, State parts of American Indian areas, and Alaska Native areas	Over 8,500 cells/ items of sample population and housing characteristics for each geographic area. Each of the STF 4 files will include a set of tabulations for the total population and separate presentations of tabulations by race and Hispanic origin.
	C	U.S., regions, divisions, States (including urban and rural and metropolitan and nonmetropolitan components), counties, places of 10,000 or more inhabitants, county subdivisions of 10,000 or more inhabitants in selected States, all county subdivisions in New England MA's, American Indian and Alaska Native areas, MA's, UA's	

[1]Similar STF's will be prepared for Puerto Rico and the U.S. Virgin Islands.
[2]Also available on microfiche. STF 1B microfiche provides only part of the data for blocks and other areas in the tape file.
[3]Also available on laser disc (CD-ROM). STF 1B CD-ROM presents the same file extract as STF 1B microfiche.

Figure 4. **Other 1990 Census Data Products**

Title	Description	Geographic areas
Subject Summary Tape Files	About 20 computer tape files used to produce the subject reports (1990 CP-3 and 1990 CH-3 series). On the average, a file is the source of two subject reports	U.S., regions, divisions, States, metropolitan areas (MA's), and large counties and places
Public Law 94-171 Data File (redistricting data)	Counts by total, race, and Hispanic origin for the total population and population 18 years old and over, and counts of housing units. Available on tape, CD-ROM, and paper listings	States, counties, county subdivisions, places, census tracts/ block numbering areas (BNA's), block groups (BG's), and blocks; voting districts where States have identified them for the Census Bureau; and American Indian and Alaska Native areas
Census/ Equal Employment Opportunity (EEO) Special File	Sample tabulations showing detailed occupations and educational attainment data by age; cross tabulated by sex, Hispanic origin, and race	Counties, MA's, places of 50,000 or more inhabitants
County-to-County Migration File	Summary statistics for all intra-state county-to-county migration streams and significant interstate county-to-county migration streams. Each record will include codes for the geographic area of destination, and selected characteristics of the persons who made up the migration stream	States, counties
Public Use Microdata Sample (PUMS) Files	Machine-readable files containing a sample of individual long-form census records showing most population and housing characteristics but with identifying information removed	
5 Percent—PUMS Areas		County groups, counties, county subdivisions, and places with 100,000 or more inhabitants
1 Percent—Metropolitan Areas (1990)		MA's and other large areas with 100,000 or more inhabitants
User-Defined Areas Tabulations	A set of standard tabulations provided on printouts, tapes, or other products with maps and narrative (if requested)	User-defined areas created by aggregating census blocks
Special Tabulations	User-defined tabulations for specified geographic areas provided on printouts, tapes, or other products	User-defined areas or standard areas

Maps are not available.