JOBNAME: No Job Name PAGE: 1 SESS: 2 OUTPUT: Wed Jun 17 12:04:52 1992 / node2/ F main F / 90dec/ ch1/ 25/ cvrtpsp

U.S. Department of Commerce
Economics and Statistics Administration
BUREAU OF THE CENSUS

1990 CH-1-25

CENSUS '90

1990 Census of Housing

General Housing Characteristics

Minnesota

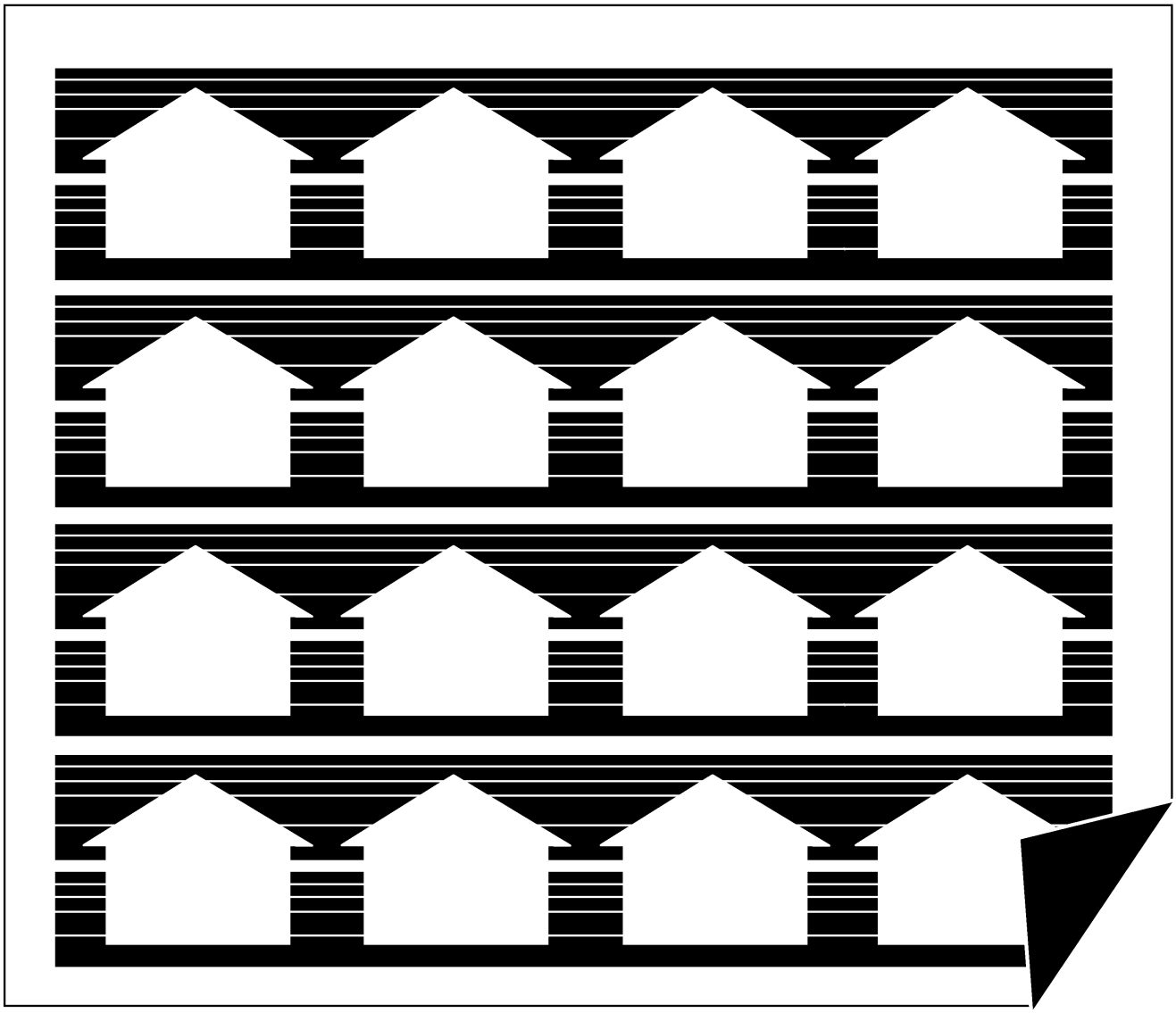

ACKNOWLEDGMENTS

The Decennial Planning Division, **Susan M. Miskura,** Chief, coordinated and directed all census operations. **Patricia A. Berman,** Assistant Division Chief for Content and Data Products, directed the development and implementation of the 1990 Census Tabulation and Publication Program. Other assistant division chiefs were **Robert R. Bair, Rachel F. Brown, James L. Dinwiddie, Allan A. Stephenson,** and **Edwin B. Wagner, Jr.** The following branch chiefs made significant contributions: **Cheryl R. Landman, Adolfo L. Paez, A. Edward Pike,** and **William A. Starr.** Other important contributors were **Linda S. Brudvig, Cindy S. Easton, Avis L. Foote, Carolyn R. Hay, Douglas M. Lee, Gloria J. Porter,** and **A. Nishea Quash.**

The Decennial Operations Division, **Arnold A. Jackson,** Chief, was responsible for processing and tabulating census data. Assistant division chiefs were: **Donald R. Dalzell, Kenneth A. Riccini, Billy E. Stark,** and **James E. Steed.** Processing offices were managed by **Alfred Cruz, Jr., Earle B. Knapp, Jr., Judith N. Petty, Mark M. Taylor, Russell L. Valentine, Jr., Carol A. Van Horn,** and **C. Kemble Worley.** The following branch chiefs made significant contributions: **Jonathan G. Ankers, Sharron S. Baucom, Catharine W. Burt, Vickie L. Cotton, Robert J. Hemmig, George H. McLaughlin, Carol M. Miller, Lorraine D. Neece, Peggy S. Payne, William L. Peil, Cotty A. Smith, Dennis W. Stoudt,** and **Richard R. Warren.** Other important contributors were **Eleanor I. Banks, Miriam R. Barton, Danny L. Burkhead, J. Kenneth Butler, Jr., Albert A. Csellar, Donald H. Danbury, Judith A. Dawson, Donald R. Dwyer, Beverly B. Fransen, Katherine H. Gilbert, Lynn A. Hollabaugh, Ellen B. Katzoff, Randy M. Klear, Norman W. Larsen, Peter J. Long, Sue Love, Patricia O. Madson, Mark J. Matsko, John R. Murphy, Dan E. Philipp, Eugene M. Rashlich, Willie T. Robertson, Barbara A. Rosen, Sharon A. Schoch, Imelda B. Severdia, Diane J. Simmons, Emmett F. Spiers, Johanne M. Stovall, M. Lisa Sylla,** and **Jess D. Thompson.**

The Housing and Household Economic Statistics Division, **Daniel H. Weinberg,** Chief, developed the questionnaire content, designed the data tabulations, and reviewed the data for the economic and housing characteristics. **Gordon W. Green, Jr.,** Assistant Division Chief for Economic Characteristics, and **Leonard J. Norry,** Assistant Division Chief for Housing Characteristics, directed the development of this work. The following branch chiefs made significant contributions: **William A. Downs, Peter J. Fronczek, Patricia A. Johnson, Enrique J. Lamas, Charles T. Nelson,** and **Thomas S. Scopp.** Other important contributors were **Eleanor F. Baugher, Jeanne C. Benetti, Robert L. Bennefield, Robert W. Bonnette, William S. Chapin, Higinio Feliciano, Timothy S. Grall, Cynthia J. Harpine, Selwyn Jones, Mary C. Kirk, Richard G. Kreinsen, Gordon H. Lester, Mark S. Littman, Wilfred T. Masumura, John M. McNeil, Diane C. Murphy, George F. Patterson, Thomas J. Palumbo, Kirby G. Posey, John Priebe, Anne D. Smoler,** and **Carmina F. Young.**

The Population Division, **Paula J. Schneider,** Chief, developed the questionnaire content, designed the data tabulations, and reviewed the data for the demographic and social characteristics of the population. **Philip N. Fulton,** Assistant Division Chief for Census Programs, directed the development of this work. Other assistant division chiefs were **Nampeo R. McKenney** and **Arthur J. Norton.** The following branch and staff chiefs made significant contributions: **Jorge H. del Pinal, Campbell J. Gibson, Roderick J. Harrison, Donald J. Hernandez, Jane H. Ingold, Martin T. O'Connell, Marie Pees, J. Gregory Robinson, Phillip A. Salopek, Paul M. Siegel, Robert C. Speaker, Gregory K. Spencer,** and **Cynthia M. Taeuber.** Other important contributors were **Celia G. Boertlein, Rosalind R. Bruno, Janice A. Costanzo, Rosemarie C. Cowan, Arthur R. Cresce, Larry G. Curran, Carmen DeNavas, Robert O. Grymes, Kristin A. Hansen, Mary C. Hawkins, Rodger V. Johnson, Michael J. Levin, Edna L. Paisano, Sherry B. Pollock, Stanley J. Rolark, A. Dianne Schmidley, Denise I. Smith,** and **Nancy L. Sweet.**

The Data User Services Division, **Gerard C. Iannelli,** then Chief, directed the development of data product dissemination and information to increase awareness, understanding, and use of census data. **Marie G. Argana,** Assistant Chief for Data User Services, directed preparation of electronic data products and their dissemination. **Alfonso E. Mirabal,** Assistant Chief for Group Information and Advisory Services, directed activities related to the National Services Program, State Data Centers, and preparation of training materials. The following branch chiefs made significant contributions: **Deborah D. Barrett, Frederick G. Bohme, Larry W. Carbaugh, James P. Curry, Samuel H. Johnson, John C. Kavaliunas,** and **Forrest B. Williams.** Other important contributors were **Molly Abramowitz, Celestin J. Aguigui, Barbara J. Aldrich, Delores A. Baldwin, Albert R. Barros, Geneva A. Burns, Carmen D. Campbell, James R. Clark, Virginia L. Collins, George H. Dailey, Jr., Barbara L. Hatchl, Theresa C. Johnson, Paul T. Manka, John D. McCall, Jo Ann Norris, David M. Pemberton, Sarabeth Rodriguez, Charles J. Wade, Joyce J. Ware,** and **Gary M. Young.**

The Geography Division, **Robert W. Marx,** Chief, directed and coordinated the census mapping and geographic activities. **Jack R. George,** Assistant Division Chief for Geoprocessing, directed the planning and development of the TIGER System and related software. **Robert A. LaMacchia,** Assistant Division Chief for Planning, directed the planning and implementation of processes for defining 1990 census geographic areas. **Silla G. Tomasi,** Assistant Division Chief for Operations, managed the planning and implementation of 1990 census mapping applications using the TIGER System. The following branch chiefs made significant contributions: **Frederick R. Broome, Charles E. Dingman, Linda M. Franz, David E. Galdi, Dan N. Harding, Donald I. Hirschfeld, David B. Meixler, Peter Rosenson, Joel Sobel, Brian Swanhart,** and **Richard Trois.** Other important contributors were **Gerard Boudriault, Desmond J. Carron, Anthony W. Costanzo, Paul W. Daisey, Beverly A. Davis, Carl S. Hantman, Christine J. Kinnear, Terence D. McDowell, Linda M. Pike, Rose J. A. Quarato, Lourdes Ramirez, Gavin H. Shaw, Daniel L. Sweeney, Timothy F. Trainor, Phyllis S. Willette,** and **Walter E. Yergen.**

The Statistical Support Division, **John H. Thompson,** Chief, directed the application of mathematical statistical techniques in the design and conduct of the census. **John S. Linebarger,** Assistant Division Chief for Quality Assurance, directed the development and implementation of operational and software quality assurance. **Henry F. Woltman,** Assistant Division Chief for Census Design, directed the development and implementation of sample design, disclosure avoidance, weighting, and variance estimation. **Howard Hogan** and **David V. Bateman** were contributing assistant division chiefs. The following branch chiefs made significant contributions: **Florence H. Abramson, Deborah H. Griffin, Richard A. Griffin, Lawrence I. Iskow,** and **Michael L. Mersch.** Other important contributors were **Linda A. Flores-Baez, Larry M. Bates, Somonica L. Green, James E. Hartman, Steven D. Jarvis, Alfredo Navarro, Eric L. Schindler, Carolyn T. Swan,** and **Glenn D. White.**

The 1990 Census Redistricting Data Office, **Marshall L. Turner, Jr.,** Chief, assisted by **Cathy L. Talbert,** directed the development and implementation of the 1990 Census Redistricting Data Program.

The Administrative and Publications Services Division, **Walter C. Odom,** Chief, provided direction for the census administrative services, publications, printing, and graphics functions. **Michael G. Garland** was a contributing assistant division chief. The following branch and staff chiefs made significant contributions: **Bernard E. Baymler, Albert W. Cosner, Gary J. Lauffer, Gerald A. Mann, Clement B. Nettles, Russell Price,** and **Barbara J. Stanard.** Other important contributors were **Barbara M. Abbott, Robert J. Brown, David M. Coontz,** and **John T. Overby.**

The Data Preparation Division, **Joseph S. Harris,** Chief, provided management of a multi-operational facility including kit preparation, procurement, warehousing and supply, and census processing activities. **Plummer Alston, Jr.,** and **Patricia M. Clark** were assistant division chiefs.

The Field Division, **Stanley D. Matchett,** Chief, directed the census data collection and associated field operations. **Richard L. Bitzer, Richard F. Blass, Karl K. Kindel,** and **John W. Marshall** were assistant division chiefs. Regional office directors were **William F. Adams, John E. Bell, LaVerne Collins, Dwight P. Dean, Arthur G. Dukakis, Sheila H. Grimm, William F. Hill, James F. Holmes, Stanley D. Moore, Marvin L. Postma, John E. Reeder,** and **Leo C. Schilling.**

The Personnel Division, **David P. Warner,** Chief, provided management direction and guidance to the staffing, planning pay systems, and employee relations programs for the census. **Colleen A. Woodard** was the assistant chief.

The Technical Services Division, **C. Thomas DiNenna,** Chief, designed, developed, deployed, and produced automated technology for census data processing.

JOBNAME: No Job Name PAGE: 2 SESS: 2 OUTPUT: Wed Jun 17 12:04:52 1992 / node2/ F main F / 90dec/ ch1/ 25/ cvrtpsp

1990 CH-1-25

1990 Census of Housing

General Housing Characteristics

Minnesota

U.S. Department of Commerce
Barbara Hackman Franklin, Secretary
Rockwell A. Schnabel, Deputy Secretary

Economics and Statistics Administration
J. Antonio Villamil, Acting Under Secretary
for Economic Affairs and Administrator

BUREAU OF THE CENSUS
Barbara Everitt Bryant, Director

JOBNAME: No Job Name PAGE: 1 SESS: 62 OUTPUT: Tue Jun 16 15:37:18 1992 / node2/ F main F / 90dec/ all/ all/ rstr

Economics and Statistics Administration
J. Antonio Villamil, Acting Under Secretary for Economic Affairs and Administrator

BUREAU OF THE CENSUS
Barbara Everitt Bryant, Director
C.L. Kincannon, Deputy Director

Charles D. Jones, Associate Director for Decennial Census
William P. Butz, Associate Director for Demographic Programs
Bryant Benton, Associate Director for Field Operations
Bryant Benton, Acting Associate Director for Management Services
Peter A. Bounpane, Assistant Director for Decennial Census

For sale by the Superintendent of Documents, U.S. Government Printing Office,
Washington, DC 20402.

CONTENTS

	Page
List of Statistical Tables	iv
How to Use This Census Report	I–1
Table Finding Guide	II–1
User Notes	III–1
Statistical Tables (For detailed list of statistical tables, see page iv.)	1

APPENDIXES

A. Area Classifications	A–1
B. Definitions of Subject Characteristics	B–1
C. Accuracy of the Data	C–1
D. Collection and Processing Procedures	D–1
E. Facsimiles of Respondent Instructions and Questionnaire Pages	E–1
F. Data Products and User Assistance	F–1
G. Maps	G–1

LIST OF STATISTICAL TABLES

[An asterisk (*) indicates that the table was omitted because there were no qualifying geographic area(s) or population group(s)]

Table		Page
1.	**Summary of General Housing Characteristics: 1990** State Urban and Rural and Size of Place Inside and Outside Metropolitan Area County Place and [In Selected States] County Subdivision [1,000 or More Persons]	1
2.	**Occupied Housing Units by Race and Hispanic Origin of Householder: 1990** State Urban and Rural and Size of Place	9
3.	**Occupied Housing Units by Race and Hispanic Origin of Householder: 1990** State Inside and Outside Metropolitan Area	10
4.	**Occupied Housing Units by Race and Hispanic Origin of Householder: 1990** County	11
5.	**Occupied Housing Units by Race and Hispanic Origin of Householder: 1990** Place and [In Selected States] County Subdivision [1,000 or More Persons]	20
6.	**Summary of General Housing Characteristics of Housing Units With a White Householder: 1990** State Urban and Rural and Size of Place Inside and Outside Metropolitan Area County Place and [In Selected States] County Subdivision [1,000 or More Persons]	72
7.	**Summary of General Housing Characteristics of Housing Units With a Black Householder: 1990** State Urban and Rural and Size of Place Inside and Outside Metropolitan Area County Place and [In Selected States] County Subdivision [1,000 or More Persons]	80
8.	**Summary of General Housing Characteristics of Housing Units With an American Indian, Eskimo, or Aleut Householder: 1990** State Urban and Rural and Size of Place Inside and Outside Metropolitan Area County Place and [In Selected States] County Subdivision [1,000 or More Persons]	81
9.	**Summary of General Housing Characteristics of Housing Units With an Asian or Pacific Islander Householder: 1990** State Urban and Rural and Size of Place Inside and Outside Metropolitan Area County Place and [In Selected States] County Subdivision [1,000 or More Persons]	82
10.	**Summary of General Housing Characteristics of Housing Units With an Hispanic Origin Householder: 1990** State Urban and Rural and Size of Place Inside and Outside Metropolitan Area County Place and [In Selected States] County Subdivision [1,000 or More Persons]	84
11.	**Summary of General Housing Characteristics of Housing Units With a White, Not of Hispanic Origin Householder: 1990** State Urban and Rural and Size of Place Inside and Outside Metropolitan Area County Place and [In Selected States] County Subdivision [1,000 or More Persons]	86
12.	**Summary of General Housing Characteristics for American Indian and Alaska Native Areas: 1990** American Indian Area	94
13.	**Occupancy, Structural Characteristics, and Age of Householder: 1990** State Urban and Rural and Size of Place	95

TIPSII [UPF] GH127 CENSUS90 72583600 06/22/92 5:04 PM MACHINE: C DATA:NONE TAPE: NONE FRAME: 1
TSF:CENSUS90*92. 06/18/92 14:54:56 UTF:CENSUS90*93. 06/18/92 14:54:56 META:CENSUS90*H1TOCB27. 06/18/92 14:55:11

Table		Page
14.	**Utilization Characteristics: 1990** State Urban and Rural and Size of Place	96
15.	**Financial Characteristics: 1990** State Urban and Rural and Size of Place	97
16.	**Occupancy, Structural, and Utilization Characteristics of Housing Units With a White Householder: 1990** State Urban and Rural and Size of Place	98
17.	**Occupancy, Structural, and Utilization Characteristics of Housing Units With a Black Householder: 1990** State Urban and Rural and Size of Place	99
18.	**Occupancy, Structural, and Utilization Characteristics of Housing Units With an American Indian, Eskimo, or Aleut Householder: 1990** State Urban and Rural and Size of Place	100
19.	**Occupancy, Structural, and Utilization Characteristics of Housing Units With an Asian or Pacific Islander Householder: 1990** State Urban and Rural and Size of Place	101
20.	**Occupancy, Structural, and Utilization Characteristics of Housing Units With an Hispanic Origin Householder: 1990** State Urban and Rural and Size of Place	102
21.	**Occupancy, Structural, and Utilization Characteristics of Housing Units With a White, Not of Hispanic Origin Householder: 1990** State Urban and Rural and Size of Place	103
22.	**Age of Householder and Financial Characteristics of Housing Units With a White Householder: 1990** State Urban and Rural and Size of Place	104
23.	**Age of Householder and Financial Characteristics of Housing Units With a Black Householder: 1990** State Urban and Rural and Size of Place	105
24.	**Age of Householder and Financial Characteristics of Housing Units With an American Indian, Eskimo, or Aleut Householder: 1990** State Urban and Rural and Size of Place	106
25.	**Age of Householder and Financial Characteristics of Housing Units With an Asian or Pacific Islander Householder: 1990** State Urban and Rural and Size of Place	107
26.	**Age of Householder and Financial Characteristics of Housing Units With an Hispanic Origin Householder: 1990** State Urban and Rural and Size of Place	108
27.	**Age of Householder and Financial Characteristics of Housing Units With a White, Not of Hispanic Origin Householder: 1990** State Urban and Rural and Size of Place	109
28.	**Occupancy, Structural Characteristics, and Age of Householder: 1990** State Inside and Outside Metropolitan Area	110
29.	**Utilization Characteristics: 1990** State Inside and Outside Metropolitan Area	111
30.	**Financial Characteristics: 1990** State Inside and Outside Metropolitan Area	112
31.	**Occupancy, Structural, and Utilization Characteristics of Housing Units With a White Householder: 1990** State Inside and Outside Metropolitan Area	113
32.	**Occupancy, Structural, and Utilization Characteristics of Housing Units With a Black Householder: 1990** State Inside and Outside Metropolitan Area	114

TIPSII [UPF] GH127 CENSUS90 72583600 06/22/92 5:04 PM MACHINE: C DATA:NONE TAPE: NONE FRAME: 2
TSF:CENSUS90*92. 06/18/92 14:54:56 UTF:CENSUS90*93. 06/18/92 14:54:56 META:CENSUS90*H1TOCB27. 06/18/92 14:55:11

Table		Page
33.	**Occupancy, Structural, and Utilization Characteristics of Housing Units With an American Indian, Eskimo, or Aleut Householder: 1990** State Inside and Outside Metropolitan Area	115
34.	**Occupancy, Structural, and Utilization Characteristics of Housing Units With an Asian or Pacific Islander Householder: 1990** State Inside and Outside Metropolitan Area	116
35.	**Occupancy, Structural, and Utilization Characteristics of Housing Units With an Hispanic Origin Householder: 1990** State Inside and Outside Metropolitan Area	117
36.	**Occupancy, Structural, and Utilization Characteristics of Housing Units With a White, Not of Hispanic Origin Householder: 1990** State Inside and Outside Metropolitan Area	118
37.	**Age of Householder and Financial Characteristics of Housing Units With a White Householder: 1990** State Inside and Outside Metropolitan Area	119
38.	**Age of Householder and Financial Characteristics of Housing Units With a Black Householder: 1990** State Inside and Outside Metropolitan Area	120
39.	**Age of Householder and Financial Characteristics of Housing Units With an American Indian, Eskimo, or Aleut Householder: 1990** State Inside and Outside Metropolitan Area	121
40.	**Age of Householder and Financial Characteristics of Housing Units With an Asian or Pacific Islander Householder: 1990** State Inside and Outside Metropolitan Area	122
41.	**Age of Householder and Financial Characteristics of Housing Units With an Hispanic Origin Householder: 1990** State Inside and Outside Metropolitan Area	123
42.	**Age of Householder and Financial Characteristics of Housing Units With a White, Not of Hispanic Origin Householder: 1990** State Inside and Outside Metropolitan Area	124
43.	**Occupancy, Structural, and Utilization Characteristics of Housing Units With a Householder of Selected Racial Groups: 1990** State	125
44.	**Age of Householder and Financial Characteristics of Housing Units With a Householder of Selected Racial Groups: 1990** State	127
45.	**Occupancy, Structural, and Utilization Characteristics of Housing Units With a Householder of Hispanic Origin by Type: 1990** State	129
46.	**Age of Householder and Financial Characteristics of Housing Units With a Householder of Hispanic Origin by Type: 1990** State	130
47.	**Occupancy, Structural, and Utilization Characteristics of Housing Units for Race of Householder by Hispanic Origin: 1990** State	131
48.	**Age of Householder and Financial Characteristics of Housing Units for Race of Householder by Hispanic Origin: 1990** State	132
49.	**Occupancy, Structural Characteristics, and Age of Householder: 1990** County	133
50.	**Utilization Characteristics: 1990** County	142
51.	**Financial Characteristics: 1990** County	151

TIPSII [UPF] GH127 CENSUS90 72583600 06/22/92 5:04 PM MACHINE: C DATA:NONE TAPE: NONE FRAME: 3
TSF:CENSUS90*92. 06/18/92 14:54:56 UTF:CENSUS90*93. 06/18/92 14:54:56 META:CENSUS90*H1TOCB27. 06/18/92 14:55:11

Table		Page
52.	**Occupancy, Structural, and Utilization Characteristics of Housing Units by Race and Hispanic Origin of Householder: 1990** County	160
53.	**Age of Householder and Financial Characteristics of Housing Units by Race and Hispanic Origin of Householder: 1990** County	172
54.	**Occupancy, Structural, and Utilization Characteristics of Housing Units With a Householder of Selected Racial Groups: 1990** County	184
55.	**Age of Householder and Financial Characteristics of Housing Units With a Householder of Selected Racial Groups: 1990** County	191
56.	**Occupancy, Structural, and Utilization Characteristics of Housing Units With a Householder of Hispanic Origin by Type: 1990** County	198
57.	**Age of Householder and Financial Characteristics of Housing Units With a Householder of Hispanic Origin by Type: 1990** County	201
58.	**Occupancy, Structural Characteristics, and Age of Householder: 1990** Place and [In Selected States] County Subdivision [10,000 or More Persons]	204
59.	**Utilization Characteristics: 1990** Place and [In Selected States] County Subdivision [10,000 or More Persons]	212
60.	**Financial Characteristics: 1990** Place and [In Selected States] County Subdivision [10,000 or More Persons]	220
61.	**Occupancy, Structural, and Utilization Characteristics of Housing Units by Race and Hispanic Origin of Householder: 1990** Place and [In Selected States] County Subdivision [10,000 or More Persons]	228
62.	**Age of Householder and Financial Characteristics of Housing Units by Race and Hispanic Origin of Householder: 1990** Place and [In Selected States] County Subdivision [10,000 or More Persons]	244
63.	**Occupancy, Structural, and Utilization Characteristics of Housing Units With a Householder of Selected Racial Groups: 1990** Place and [In Selected States] County Subdivision [10,000 or More Persons]	260
64.	**Age of Householder and Financial Characteristics of Housing Units With a Householder of Selected Racial Groups: 1990** Place and [In Selected States] County Subdivision [10,000 or More Persons]	267
65.	**Occupancy, Structural, and Utilization Characteristics of Housing Units With a Householder of Hispanic Origin by Type: 1990** Place and [In Selected States] County Subdivision [10,000 or More Persons]	274
66.	**Age of Householder and Financial Characteristics of Housing Units With a Householder of Hispanic Origin by Type: 1990** Place and [In Selected States] County Subdivision [10,000 or More Persons]	276
67.	**Occupancy, Structural Characteristics, and Age of Householder: 1990** Place and [In Selected States] County Subdivision [2,500 to 9,999 Persons]	278
68.	**Utilization and Financial Characteristics: 1990** Place and [In Selected States] County Subdivision [2,500 to 9,999 Persons]	293
69.	**Occupancy, Structural, and Financial Characteristics of Housing Units by Race and Hispanic Origin of Householder: 1990** Place and [In Selected States] County Subdivision [2,500 to 9,999 Persons]	308
70.	**Occupancy, Structural, and Financial Characteristics of Housing Units With a Householder of Selected Racial Groups: 1990** Place and [In Selected States] County Subdivision [2,500 to 9,999 Persons]	312

TIPSII [UPF] GH127 CENSUS90 72583600 06/22/92 5:04 PM MACHINE: C DATA:NONE TAPE: NONE FRAME: 4
TSF:CENSUS90*92. 06/18/92 14:54:56 UTF:CENSUS90*93. 06/18/92 14:54:56 META:CENSUS90*H1TOCB27. 06/18/92 14:55:11

Table		Page
71.	**Occupancy, Structural, and Financial Characteristics of Housing Units With a Householder of Hispanic Origin by Type: 1990** Place and [In Selected States] County Subdivision [2,500 to 9,999 Persons]	313
72.	**Selected Housing Characteristics: 1990** Place and [In Selected States] County Subdivision [1,000 to 2,499 Persons]	314
73.	**Summary of General Housing Characteristics: 1990** County County Subdivision	318
74.	**Occupancy, Structural, and Financial Characteristics for American Indian and Alaska Native Areas: 1990** American Indian Area	350
75.	**Allocation and Substitution for Selected Housing Items: 1990** State	352
76.	**Percent of Housing Units Allocated or Substituted: 1990** State Urban and Rural and Size of Place Inside and Outside Metropolitan Area County Place and [In Selected States] County Subdivision [1,000 or More Persons]	353

TIPSII [UPF] GH127 CENSUS90 72583600 06/22/92 5:04 PM MACHINE: C DATA:NONE TAPE: NONE FRAME: 5
TSF:CENSUS90*92. 06/18/92 14:54:56 UTF:CENSUS90*93. 06/18/92 14:54:56 META:CENSUS90*H1TOCB27. 06/18/92 14:55:11

HOW TO USE THIS CENSUS REPORT

CONTENTS

Contents of the Appendixes I–3
Graphics I–3
How to Find Geographic Areas and Subject-Matter Data I–1
How to Use the Statistical Tables I–2
User Notes I–3

INTRODUCTION

Data from the 1990 census are presented in several different report series. These series are published under the following three subject titles:

1. 1990 Census of Population (1990 CP)
2. 1990 Census of Housing (1990 CH)
3. 1990 Census of Population and Housing (1990 CPH)

The types of data and the geographic areas shown in reports differ from one series to another. In most series, there is one report for each State, the District of Columbia, Puerto Rico, and the Virgin Islands of the United States (Virgin Islands), plus a United States summary report. Some series include reports for American Indian and Alaska Native areas, metropolitan areas, and urbanized areas. See appendix F for detailed information about the various report series; additional 1990 census data products such as computer tapes, microfiche, and laser disks; other related materials; and sources of assistance.

The data from the 1990 census were derived from a limited number of basic questions asked of the entire population and about every housing unit (referred to as the 100-percent questions), and from additional questions asked of a sample of the population and housing units (referred to as the sample questions). Two primary versions of questionnaires were used: a short form containing only the 100-percent questions and a long form containing both the 100-percent questions and the additional sample questions. Appendix E presents facsimiles of the questionnaire pages and the respondent instructions used to collect the data included in this report. Appendix F lists the subjects that are covered by the 100-percent and sample components of the 1990 census.

Legal provision for this census, which was conducted as of April 1, 1990, was made in the Act of Congress of August 31, 1954 (amended August 1957, December 1975, and October 1976), which is codified in Title 13, United States Code.

HOW TO FIND GEOGRAPHIC AREAS AND SUBJECT-MATTER DATA

This report includes a table finding guide to assist the user in locating those statistical tables that contain the data that are needed. The table finding guide lists alphabetically, by geographic area, the subjects shown in this report. To determine which tables in this report show data for a particular topic, find the subject in the left-hand column of the table finding guide and then look across the columns using the headings at the top for the desired type of geographic area. Below is an example of a table finding guide.

TABLE FINDING GUIDE

Subjects by Type of Geographic Area and Table Number

Subjects covered in this report are shown on the left side, and types of geographic areas are shown at the top. For a description of area classifications, see appendix A. For definitions and explanations of subject characteristics, see appendix B. Table numbers without reference letters in parentheses indicate data for the total population only. Data by race and Hispanic origin are indicated with reference letters in parentheses after the table numbers. Reference letters for population counts and subjects by race and Hispanic origin follow:

(A) White; Black; American Indian, Eskimo, or Aleut; Asian or Pacific Islander; Hispanic origin; White, not of Hispanic origin.
(B) American Indian, Eskimo, Aleut, All Asian, Chinese, Filipino, Japanese, Asian Indian, Korean, Vietnamese, Cambodian, Hmong, Laotian, Thai, All Pacific Islander, Hawaiian, Samoan, Guamanian.
(C) Mexican, Puerto Rican, Cuban, Other Hispanic origin, Dominican, Central American, Guatemalan, Honduran, Nicaraguan, Panamanian, Salvadoran, South American, Colombian, Ecuadorian, Peruvian.
(D) Race by Hispanic origin.

Subject	The State		County		Place and (in selected States) county subdivision[2]		American Indian and Alaska Native area[3]
	Total	Urban, rural, size of place, and rural farm[1]	Total	Rural or rural farm	10,000 or more	2,500 to 9,999	
Age	20, 34, 65(B),	20, 56(A)	95, 106(A)	169, 171	135(A)	151	173(A)
Ancestry	17, 31	17	92	...	121	150	...
Disability	20, 34, 84(D)	20, 57(A)	95, 107(A)	...	136(A)	152	174(A)
Educational attainment	22, 36	22, 57(A)	97, 107(A)	169, 171	136(A)	160(A)	174(A)
Household type and relationship	21, 35	21, 56(A)	96, 106(A)	169, 171	135(A)	160(A)	173(A)
Industry	26, 40, 67(B)	26, 58(A)	101,108(A), 116(B),	170, 172	137(A) 148(C)	161(A) 167(C)	175(A)
Poverty status	29, 43, 72(B)	29, 63(A)	104, 113(A) 117(B)	170, 172	142(A) 149(C)	162(A) 168(C)	180(A)
Residence in 1985	23, 37, 67(B)	23, 60(A)	98, 110(A)	...	139(A)	155	177(A)
Veteran status	23, 37, 69(B)	23, 60(A)	98, 110(A)	...	139(A)	155	177(A)
Work status in 1989	27, 41, 69(B)	27, 60(A)	102, 110(A)	...	139(A)	155	177(A)

... Not applicable.

[1]Type of residence categories are less detailed in tables 56–64 (which show characteristics by race and Hispanic origin) than in other tables.

[2]The selected States are Connecticut, Maine, Massachusetts, Michigan, Minnesota, New Hampshire, New Jersey, New York, Pennsylvania, Rhode Island, Vermont, and Wisconsin.

[3]Characteristics are shown only for the American Indian, Eskimo, or Aleut population.

Tables identified in the table finding guide with a reference letter in parentheses after the table number present characteristics for racial groups or persons of Hispanic origin. The tables without reference letters contain data for the total population only. The table finding guide does not include cross-classifications of subject-matter items, nor does it distinguish among tables presenting data for all persons or housing units and tables presenting data for subgroups (for example, persons under 18 years or renter-occupied housing units) unless it is necessary to locate the subject.

Additional information to locate data within specific reports often is provided in the headnote at the top of the table finding guide and in the footnotes at the bottom of the guide.

HOW TO USE THE STATISTICAL TABLES

Parts of a Statistical Table

The census data included in printed reports are arranged in tables. Each table includes four major parts: *(1) heading, (2) boxhead, (3) stub, and (4) data field.*

A typical census report table is illustrated below.

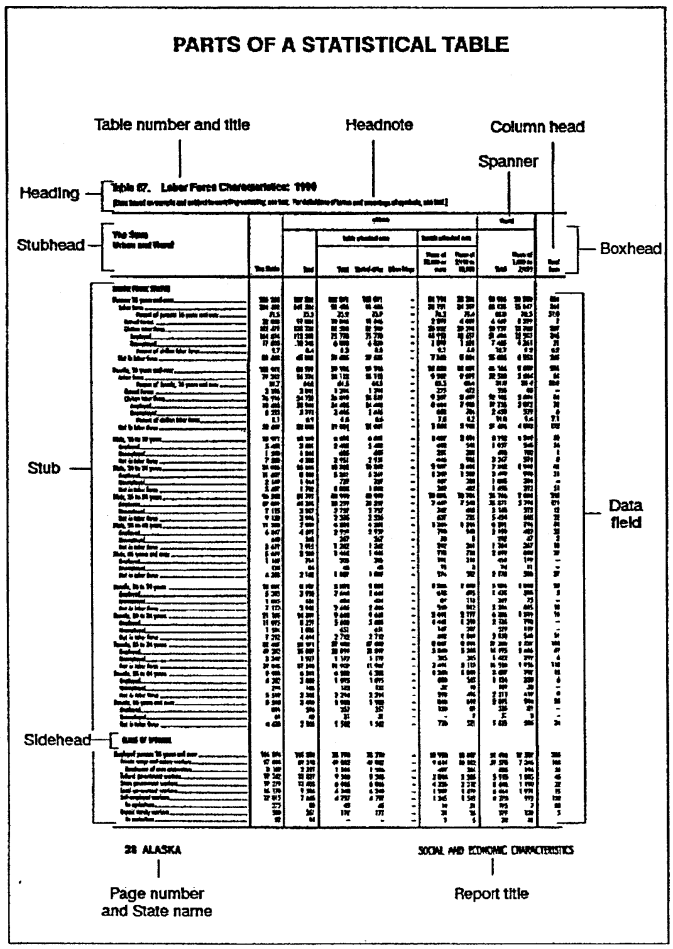

The *heading* consists of the table number, title, and headnote. The table number indicates the position of the table within the report, while the title is a brief statement indicating the classification, nature, and time reference of the data presented in the table. The headnote is enclosed in brackets and is located under the title. It contains statements that qualify, explain, or provide information pertaining to the entire table. In some tables showing racial and Hispanic origin groups, the headnote includes information that data are presented only when certain population-size criteria (thresholds) are met. (For more information on thresholds, see the ''User Notes'' section.)

The *boxhead* is under the heading. This portion of the table, which contains the individual column heads or captions, describes the data in each vertical column. In the boxhead of many tables, a spanner appears across and above two or more column heads or across two or more lower spanners. The purpose of a spanner is to classify or qualify items below it or separate the table into identifiable blocks in terms of major aspects of the data.

The *stub* is located at the left edge of the table. It includes a listing of line or row captions or descriptions. At the top of the stub is the stubhead. The stubhead is considered to be an extension of the table title and usually shows generic geographic area designations and restrictions.

In the stub, several features are used to help the user better understand the contents of the table. Usually, a block of data lines is preceded by a sidehead. The sidehead, similar to a spanner, describes and classifies the stub entries following it. The use of indentation in a stub indicates the relationship of one data line to another. Indented data lines represent subcategories that in most instances, sum to a total. Occasionally in tables, it is desirable to show one or more single-line subcategories that do not sum to the total. The unit of measure, such as dollars, is shown when it is not clear from the general wording of the data line.

The *data field* is that part of the table that contains the data. It extends from the bottom of the boxhead to the bottom of the table and from the right of the stub to the right-hand edge of the page.

Both geographic and subject-matter terms appear in tables. It is important to read the definitions of the terms used in the tables because census terms often are defined in special ways that reflect the manner in which the questions were asked and the data were tabulated. Definitions of geographic terms are provided in appendix A. Subject-matter terms are defined in appendix B.

Symbols and Geographic Abbreviations

The following symbols are used in the tables and explanations of subjects covered in this report:

- A dash ''-'' represents zero or a percent that rounds to less than 0.1.
- Three dots ''...'' mean not applicable.

- (NA) means not available.
- The prefix ''r'' indicates that the count has been revised since publication of 1980 reports or that the area was erroneously omitted or not shown in the correct geographic relationship in the 1980 census reports. This symbol appears only in the 1990 CPH-2, *Population and Housing Unit Counts* reports.
- A dagger ''†'' next to the name of a geographic area indicates that there has been a geographic change(s) (for example, an annexation or detachment, a new incorporation, or a name change) since the information published for the 1980 census for that area. This symbol appears only in the 1990 CPH-2, *Population and Housing Unit Counts* reports. The geographic change information for the entities in a State is shown in the ''User Notes'' section of 1990 CPH-2, *Population and Housing Unit Counts* report, for that State. The information for all States appears in the ''User Notes'' section of the technical documentation for Summary Tape Files 1 and 3.
- A plus sign ''+ '' or a minus sign ''–'' following a figure denotes that the median falls in the initial or terminal category of an open-ended distribution. (For more information on medians, see the discussion under ''Derived Measures'' in appendix B.)
- A minus sign ''–'' preceding a figure denotes decrease.

The following geographic abbreviations are used in the tables and explanations of subjects covered in this report:

- A ''(pt.)'' next to the name of a geographic area in a hierarchical presentation indicates that the geographic entity is only partially located in the superior geographic entity. For example, a ''(pt.)'' next to a place name in a county subdivision-place hierarchy indicates that the place is located in more than one county subdivision. (Places also may be ''split'' by county, congressional district, urban/ rural, metropolitan area, voting district, and other geographic boundaries, depending on the presentation.) Other geographic entities also can be''split'' by a higher-level entity. The exception is a tabulation block, which is unique within all geographic entities in census products.
- BG is block group.
- BNA is block numbering area.
- CDP is census designated place.
- CMSA is consolidated metropolitan statistical area.
- MA is metropolitan area.
- MSA is metropolitan statistical area.
- PMSA is primary metropolitan statistical area.
- TDSA is tribal designated statistical area.
- TJSA is tribal jurisdiction statistical area.
- unorg. is unorganized territory.
- VTD is voting district.

Census tables often include derived measures such as medians, means, percents, and ratios. More detailed information about derived measures is provided in appendix B.

GRAPHICS

Charts, statistical maps, and other graphic summaries are included in some 1990 census reports. If graphics are shown in a report, they are presented immediately after the ''User Notes'' section.

USER NOTES

User notes include corrections, errata, and related explanatory information. This section appears directly before the statistical tables in census reports unless graphics are shown. It presents information about unique characteristics of the report and changes or corrections made too late to be reflected in the text or tables themselves.

CONTENTS OF THE APPENDIXES

Appendix A—Provides definitions of the types of geographic areas and related information used in census reports.

Appendix B—Contains definitions for the subject-matter items used in census reports, including explanations of derived measures, limitations of the data, and comparability with previous censuses. The subjects are listed alphabetically. In reports that contain both population and housing characteristics, the population characteristics are described first, followed by the explanations of the housing subjects.

Appendix C—Provides information on confidentiality of the data, allocations and substitutions, and sources of errors in the data.

Appendix D—Explains the residence rules used in counting the population and housing units, presents a brief overview of data collection operations, and describes processing procedures used to convert data from unedited questionnaires to final 1990 publications and tapes. This appendix also clarifies the procedures used to collect data for persons abroad at the time of the census, where persons on military bases or away at school were counted, how data were collected for persons in institutions, and which citizens of foreign countries were included in the U.S. data.

Appendix E—Presents a facsimile of the 1990 census questionnaire pages and the respondent instructions used to collect the data in this report.

Appendix F—Summarizes the 1990 census data products program by describing the information available in printed reports and in other sources, such as microfiche or computer tape; and provides information on where to obtain assistance.

Appendix G—Contains maps depicting the geographic areas shown in this report.

TABLE FINDING GUIDE

Subjects by Type of Geographic Area and Table Number

Subjects covered in this report are shown on the left side, and types of geographic areas are shown at the top. For definitions of area classifications, see appendix A. For definitions and explanations of subject characteristics, see appendix B. Race and Hispanic origin of householder are indicated with reference letters in parentheses after the table numbers. Reference letters for housing counts and characteristics by race and Hispanic origin of householder are:

(A) All occupied housing units
(B) White
(C) Black
(D) American Indian, Eskimo, or Aleut
(E) Asian or Pacific Islander
(F) Hispanic origin
(G) White, not of Hispanic origin
(H) American Indian, Eskimo, Aleut; All Asian, Chinese, Filipino, Japanese, Asian Indian, Korean, Vietnamese, Cambodian, Hmong, Laotian, Thai; All Pacific Islander, Hawaiian, Samoan, Guamanian
(I) Mexican, Puerto Rican, Cuban, Other Hispanic origin
(J) Race by Hispanic origin/ not of Hispanic origin
(K) Bangladeshi, Burmese, Indonesian, Malayan, Okinawan, Pakistani, Sri Lankan, All other Asian; Tongan, Tahitian, Northern Mariana Islander, Palauan, Fijian, All other Pacific Islander *(Householder counts only)*
(#) All housing units or all vacant housing units

Subject	The State			County	Place and (in selected States) county subdivision[1]			County subdivision (all States)	American Indian and Alaska Native area
	Total	Urban and rural and size of place	Inside and outside metropolitan area		10,000 or more	2,500 to 9,999	1,000 to 2,499		
SUMMARY CHARACTERISTICS	1 # (A), 6-11(B-G)*	1 # (A), 6-11(B-G)*	1 # (A), 6-11(B-G)*	1 # (A), 6-11(B-G)*, 73 # (A)	1 # (A), 6-11(B-G)*	1 # (A), 6-11(B-G)*	1 # (A), 6-11(B-G)*	73 # (A)	12 # (A,D)
HOUSEHOLDER COUNTS BY RACE AND HISPANIC ORIGIN	2(A-K), 3(A-K)	2(A-K)	3(A-K)	4(A-K)	5(A-K)	5(A-K)	5(A-K)	...	...
Age of householder	13(A), 22-27(B-G)*, 28(A), 37-42(B-G)*, 44(A,H), 46(A,I), 48(A,J)	13(A), 22-27(B-G)*	28(A), 37-42(B-G)*	49(A), 53(A-G), 55(A,H), 57(A,I)	58(A), 62(A-G), 64(A,H), 66(A,I)	67(A)	...	...	...
Boarded-up status	13, 28	13	28	49	58	67	...	...	...
Contract rent	1, 6-11(B-G)*, 15, 22-27(B-G)*, 30, 37-42(B-G)*, 44(H), 46(I), 48(J)	1, 6-11(B-G)*, 15, 22-27(B-G)*	1, 6-11(B-G)*, 30, 37-42(B-G)*	1, 6-11(B-G)*, 51, 53(B-G), 55(H), 57(I), 73	1, 6-11(B-G)*, 60, 62(B-G), 64(H), 66(I)	1, 6-11(B-G)*, 68, 69(B-G), 70(H), 71(I)	1, 6-11(B-G)*, 72	73	12(D), 74
Duration of vacancy	14, 29	14	29	50	59	67	...	...	...
Householder 65 years and over	1(A), 6-11(B-G)*, 14(A), 22-27(B-G)*, 29(A), 37-42(B-G)*, 44(A,H), 46(A,I), 48(A,J)	1(A), 6-11(B-G)*, 14(A), 22-27(B-G)*	1(A), 6-11(B-G)*, 29(A), 37-42(B-G)*	1(A), 6-11(B-G)*, 50(A), 53(A-G), 55(A,H), 57(A,I), 73(A)	1(A), 6-11(B-G)*, 59(A), 62(A-G), 64(A,H), 66(A,I)	1(A), 6-11(B-G)*, 67(A), 69(A-G), 70(A,H), 71(A,I)	1(A), 6-11(B-G)*	73(A)	74(A)

See symbols and footnote at end of table.

Subjects by Type of Geographic Area and Table Number—Con.

Subjects covered in this report are shown on the left side, and types of geographic areas are shown at the top. For definitions of area classifications, see appendix A. For definitions and explanations of subject characteristics, see appendix B. Race and Hispanic origin of householder are indicated with reference letters in parentheses after the table numbers. Reference letters for housing counts and characteristics by race and Hispanic origin of householder are:

(A) All occupied housing units
(B) White
(C) Black
(D) American Indian, Eskimo, or Aleut
(E) Asian or Pacific Islander
(F) Hispanic origin
(G) White, not of Hispanic origin
(H) American Indian, Eskimo, Aleut; All Asian, Chinese, Filipino, Japanese, Asian Indian, Korean, Vietnamese, Cambodian, Hmong, Laotian, Thai; All Pacific Islander, Hawaiian, Samoan, Guamanian
(I) Mexican, Puerto Rican, Cuban, Other Hispanic origin
(J) Race by Hispanic origin/ not of Hispanic origin
(K) Bangladeshi, Burmese, Indonesian, Malayan, Okinawan, Pakistani, Sri Lankan, All other Asian; Tongan, Tahitian, Northern Mariana Islander, Palauan, Fijian, All other Pacific Islander *(Householder counts only)*
(#) All housing units or all vacant housing units

Subject	The State			County	Place and (in selected States) county subdivision[1]			County subdivision (all States)	American Indian and Alaska Native area
	Total	Urban and rural and size of place	Inside and outside metropolitan area		10,000 or more	2,500 to 9,999	1,000 to 2,499		
Meals included in rent	1, 6-11(B-G)*, 15, 22-27(B-G)*, 30, 37-42(B-G)*, 44(H), 46(I), 48(J)	1, 6-11(B-G)*, 15, 22-27(B-G)*	1, 6-11(B-G)*, 30, 37-42(B-G)*	1, 6-11(B-G)*, 51, 53(B-G), 55(H), 57(I), 73	1, 6-11(B-G)*, 60, 62(B-G), 64(H), 66(I)	1, 6-11(B-G)*, 68	1, 6-11(B-G)*	73	...
Persons in unit	1(A), 6-11(B-G)*, 13(A), 14(A), 16-21(B-G)*, 28(A), 29(A), 31-36(B-G)*, 43(A,H), 45(A,I), 47(A,J)	1(A), 6-11(B-G)*, 13(A), 14(A), 16-21(B-G)*	1(A), 6-11(B-G)*, 28(A), 29(A), 31-36(B-G)*	1(A), 6-11(B-G)*, 49(A), 50(A), 52(A-G), 54(A,H), 56(A,I), 73(A)	1(A), 6-11(B-G)*, 58(A), 59(A), 61(A-G), 63(A,H), 65(A,I)	1(A), 6-11(B-G)*, 67(A), 68(A), 69(A-G), 70(A,H), 71(A,I)	1(A), 6-11(B-G)*, 72(A)	73(A)	12(A,D), 74(A)
Persons per room	1(A), 6-11(B-G)*, 14(A), 16-21(B-G)*, 29(A), 31-36(B-G)*, 43(A,H), 45(A,I), 47(A-J)	1(A), 6-11(B-G)*, 14(A), 16-21(B-G)*	1(A), 6-11(B-G)*, 29(A), 31-36(B-G)*	1(A), 6-11(B-G)*, 50(A), 52(A-G), 54(A,H), 56(A,I), 73(A)	1(A), 6-11(B-G)*, 59(A), 61(A-G), 63(A,H), 65(A,I)	1(A), 6-11(B-G)*, 68(A), 69(A-G), 70(A,H), 71(A,I)	1(A), 6-11(B-G)*	73(A)	12(A,D), 74(A)
Rooms	1 #, 6-11(B-G)*, 14 # (A), 16-21(B-G)*, 29 # (A), 31-36(B-G)*, 43(A,H), 45(A,I), 47(A,J)	1 #, 6-11(B-G)*, 14 # (A), 16-21(B-G)*	1 #, 6-11(B-G)*, 29 # (A), 31-36(B-G)*	1 #, 6-11(B-G)*, 50 # (A), 52(A-G), 54(A,H), 56(A,I), 73 #	1 #, 6-11(B-G)*, 59 # (A), 61(A-G), 63(A,H), 65(A,I)	1 #, 6-11(B-G)*, 68 # (A), 69(A-G), 70(A,H), 71(A,I)	1 #, 6-11(B-G)*, 72(A)	73 #	12 # (A-D), 74(A)
Tenure	13(A), 16-21(B-G)*, 28(A), 31-36(B-G)*, 43(A,H), 45(A,I), 47(A,J)	13(A), 16-21(B-G)*	28(A), 31-36(B-G)*	49(A), 52(A-G), 54(A,H) 56(A,I)	58(A), 61(A-G), 63(A,H), 65(A,I)	67(A)	72(A)	...	...

See symbols and footnote at end of table.

Subjects by Type of Geographic Area and Table Number—Con.

Subjects covered in this report are shown on the left side, and types of geographic areas are shown at the top. For definitions of area classifications, see appendix A. For definitions and explanations of subject characteristics, see appendix B. Race and Hispanic origin of householder are indicated with reference letters in parentheses after the table numbers. Reference letters for housing counts and characteristics by race and Hispanic origin of householder are:

(A) All occupied housing units
(B) White
(C) Black
(D) American Indian, Eskimo, or Aleut
(E) Asian or Pacific Islander
(F) Hispanic origin
(G) White, not of Hispanic origin
(H) American Indian, Eskimo, Aleut; All Asian, Chinese, Filipino, Japanese, Asian Indian, Korean, Vietnamese, Cambodian, Hmong, Laotian, Thai; All Pacific Islander, Hawaiian, Samoan, Guamanian
(I) Mexican, Puerto Rican, Cuban, Other Hispanic origin
(J) Race by Hispanic origin/ not of Hispanic origin
(K) Bangladeshi, Burmese, Indonesian, Malayan, Okinawan, Pakistani, Sri Lankan, All other Asian; Tongan, Tahitian, Northern Mariana Islander, Palauan, Fijian, All other Pacific Islander *(Householder counts only)*
(#) All housing units or all vacant housing units

Subject	The State			County	Place and (in selected States) county subdivision[1]			County subdivision (all States)	American Indian and Alaska Native area
	Total	Urban and rural and size of place	Inside and outside metropolitan area		10,000 or more	2,500 to 9,999	1,000 to 2,499		
Units in structure	1 #, 6-11(B-G)*, 13 # (A), 16-21(B-G)*, 28 # (A), 31-36(B-G)*, 43(A,H), 45(A,I), 47(A,J)	1 #, 6-11(B-G)*, 13 # (A), 16-21(B-G)*	1 #, 6-11(B-G)*, 28 # (A), 31-36(B-G)*	1 #, 6-11(B-G)*, 49 # (A), 52(A-G), 54(A,H), 56(A,I), 73 #	1 #, 6-11(B-G)*, 58 # (A), 61(A-G), 63(A,H), 65(A,I)	1 #, 6-11(B-G)*, 67 #, 69(A-G), 70(A,H), 71(A,I)	1 #, 6-11(B-G)*	73 #,	12 # (A,D), 74(A)
Vacancy rate	1	1	1	1, 73 #	1	1	1	73	...
Vacancy status	13 #, 28 #	13 #	28 #	49 #	58 #	67 #	...	...	...
Value	1, 6-11(B-G)*, 15, 22-27(B-G)*, 30, 37-42(B-G), 44(H), 46(I), 48(J)	1, 6-11(B-G)*, 15, 22-27(B-G)*	1, 6-11(B-G)*, 30, 37-42(B-G)*	1, 6-11(B-G)*, 51, 53(B-G), 55(H), 57(I), 73	1, 6-11(B-G)*, 60, 62(B-G), 64(H), 66(I)	1, 6-11(B-G)*, 68, 69(B-G), 70(H), 71(I)	1, 6-11(B-G)*, 72	73	12(D), 74

... Not applicable for this report.

* When a range of table numbers is shown together with a range of reference letters, there is one table for each race or Hispanic origin group. For example, 6-11(B-G) means 6(B), 7(C), 8(D), 9(E), 10(F), and 11(G).

[1]The selected States are: Connecticut, Maine, Massachusetts, Michigan, Minnesota, New Hampshire, New Jersey, New York, Pennsylvania, Rhode Island, Vermont, and Wisconsin.

USER NOTES

Additional information concerning this 1990 census product may be available at a later date. If you wish to receive these *User Notes*, contact:

Data User Services Division
Customer Services
Bureau of the Census
Washington, DC 20233
301-763-4100

Questions concerning the content of this report may be directed to:

William S. Chapin
Housing and Household Economic Statistics Division
Physical Characteristics Branch
Bureau of the Census
Washington, DC 20233

ADDITIONAL DEFINITIONS AND EXPLANATIONS OF DATA

GENERAL

User Note 1

Age Reporting—Review of detailed 1990 information indicated that respondents tended to provide their age as of the date of completion of the questionnaire, not their age on April 1, 1990. In addition, there may have been a tendency for respondents to round up their age if they were close to having a birthday. It is likely that approximately 10 percent of persons in most age groups are actually 1 year younger. For most single years of age, the misstatements are largely offsetting. The problem is most pronounced at age 0 because persons lost to age 1 may not have been fully offset by the inclusion of babies born after April 1, 1990, and because there may have been more rounding up to age 1 to avoid reporting age as 0 years. (Age in completed months was not collected for infants under age 1.)

The reporting of age 1 year older than age on April 1, 1990, is likely to have been greater in areas where the census data were collected later in 1990. The magnitude of this problem was much less in the three previous censuses where age was typically derived from respondent data on year of birth and quarter of birth. (For more information on the design of the age question, see the discussion on comparability under ''Age'' in appendix B.)

User Note 2

The user should note that there are limitations to many of these data. Please refer to the text provided with this report for further explanations on the limitations of the data.

User Note 3

Thresholds and Complementary Thresholds—To show characteristics for a large number of racial and Hispanic groups and to avoid using a large number of pages to show characteristics for small population groups, population thresholds are used in some tables in selected reports. Also, complementary population thresholds are used in some tables to avoid showing largely repetitive data for the White population and for the White, not of Hispanic origin population. Specifically, complementary thresholds are used to limit the presentation of characteristics for the White population when the population of races other than White is small and for the White, not of Hispanic origin population when the Hispanic origin population is small.

For example, assume that the threshold and complementary threshold are 400 in a table showing data by race and Hispanic origin for counties. The threshold of 400 applies to each group, and in addition, the complementary threshold of 400 applies to White and to White, not of Hispanic origin. The following chart shows how the threshold and complementary threshold for race and Hispanic origin apply for a hypothetical county. (For simplicity, it is assumed that the ''Other race'' population of the county is zero because characteristics are not shown for the ''Other race'' population below the State level.

The Census Bureau provides data in greater subject-matter and geographic detail on summary tape files (STF's) than in printed reports. Each printed report is derived from a specific summary tape file. For data not shown in a report because of the application of thresholds or complementary thresholds, see the corresponding summary tape file. For more information on computer tapes and other data products, see appendix F.

Race and Hispanic origin	Population	Characteristics shown	Reason
All persons	14,700	Yes	Threshold does not apply to total population.
White	13,800	Yes	Threshold and complementary threshold apply. There are 400 or more White persons, *and* there are 400 or more persons of races other than White.
Black	500	Yes	Threshold applies. There are 400 or more Black persons.
American Indian, Eskimo, or Aleut	100	No	Threshold applies. There are fewer than 400 American Indian, Eskimo, or Aleut persons.
Asian or Pacific Islander	300	No	Threshold applies. There are fewer than 400 Asian or Pacific Islander persons.
Hispanic origin (of any race)	300	No	Threshold applies. There are fewer than 400 Hispanic persons.
White, not of Hispanic origin	13,500	No	Threshold and complementary threshold apply. There are 400 or more White, not of Hispanic origin persons, *but* there are fewer than 400 Hispanic origin persons.

User Note 4

Data on allocation and substitution for American Indian and Alaska Native Areas were inadvertently omitted in this report series (CH-1) for States. However, these data will be included in the United States report (CH-1-1) and in the American Indian and Alaska Native Areas report (CH-1-1A).

GEOGRAPHIC NAMES AND PRESENTATION

GENERAL

User Note 1

The latitude and longitude values shown by tick marks in the margins of the County Subdivision Outline Maps in appendix G are approximate. They are shown only for general reference. They are displayed accurately on the State and County Outline Maps.

User Note 2

In table 73, the part indicator ''(pt.)'' is not shown for incorporated places which are located in more than one county and are independent of minor civil divisions.

Table 1. **Summary of General Housing Characteristics: 1990**

[For definitions of terms and meanings of symbols, see text]

State / Urban and Rural and Size of Place / Inside and Outside Metropolitan Area / County / Place and [In Selected States] County Subdivision [1,000 or More Persons]	All persons	All housing units: Total	All housing units: Median rooms	All housing units: Percent: 1 unit, detached or attached	All housing units: Percent: In buildings with 10 or more units	Occupied housing units: Total	Occupied housing units: Median persons in unit	Occupied housing units: Mean number of persons per room	Occupied housing units: Percent: Owner	Occupied housing units: Percent: With 1.01 or more persons per room	Occupied housing units: Percent: With householder 65 years and over	Occupied housing units: Percent: 1-person households	Occupied housing units: Specified owner, median value (dollars)	Occupied housing units: Specified renter: Median contract rent (dollars)	Occupied housing units: Specified renter: Percent with meals included in rent	Vacancy rate: Homeowner	Vacancy rate: Rental
The State	**4 375 099**	**1 848 445**	**5.5**	**70.3**	**15.0**	**1 647 853**	**2.26**	**.44**	**71.8**	**2.1**	**21.3**	**25.1**	**74 000**	**384**	**1.1**	**1.5**	**7.9**
URBAN AND RURAL AND SIZE OF PLACE																	
Urban	3 056 474	1 242 545	5.4	64.0	21.2	1 179 452	2.21	.44	66.7	2.1	19.6	27.0	79 400	403	1.2	1.4	7.7
Inside urbanized area	2 370 935	965 196	5.4	63.3	23.5	916 749	2.22	.44	66.2	2.2	17.2	26.4	85 500	434	1.1	1.4	8.0
Central place	964 298	421 386	4.9	53.0	26.9	396 884	2.00	.45	55.5	3.1	20.7	34.0	71 200	388	1.2	1.5	7.4
Urban fringe	1 406 637	543 810	5.8	71.2	20.9	519 865	2.39	.44	74.4	1.6	14.5	20.6	92 500	494	1.0	1.4	8.7
Outside urbanized area	685 539	277 349	5.3	66.6	13.2	262 703	2.14	.44	68.3	1.7	27.8	29.2	54 800	272	1.3	1.4	6.7
Place of 10,000 or more	361 859	143 811	5.3	65.1	14.2	137 381	2.16	.44	66.8	1.6	25.6	28.5	58 700	295	1.2	1.2	6.1
Place of 2,500 to 9,999	323 680	133 538	5.3	68.3	12.2	125 322	2.13	.44	69.9	1.7	30.3	29.9	51 200	248	1.5	1.7	7.5
Rural	1 318 625	605 900	5.7	83.2	2.1	468 401	2.39	.45	84.9	2.0	25.7	20.2	52 600	213	.8	1.6	9.1
Place of 1,000 to 2,499	205 811	89 152	5.4	76.4	7.9	80 488	2.11	.43	76.7	1.5	35.0	30.0	43 600	217	1.2	2.0	9.4
Place of less than 1,000	189 270	87 262	5.4	79.0	5.2	75 637	2.09	.43	78.9	1.8	36.7	30.6	32 700	184	.5	2.1	9.3
Other rural	923 544	429 486	5.8	85.5	.2	312 276	2.55	.46	88.4	2.1	20.7	15.1	66 500	238	.5	1.4	8.9
INSIDE AND OUTSIDE METROPOLITAN AREA																	
Inside metropolitan area	2 959 899	1 196 059	5.5	66.6	20.0	1 118 681	2.27	.45	69.3	2.2	17.6	25.1	83 300	425	1.2	1.4	7.9
In central city	964 298	421 386	4.9	53.0	26.9	396 884	2.00	.45	55.5	3.1	20.7	34.0	71 200	388	1.2	1.5	7.4
Not in central city	1 995 601	774 673	5.8	74.0	16.3	721 797	2.43	.44	76.9	1.7	16.0	20.1	88 000	470	1.1	1.3	8.5
Urban	1 585 742	613 382	5.8	70.9	20.0	585 621	2.38	.44	74.2	1.6	15.4	21.1	90 400	481	1.0	1.4	8.4
Inside urbanized area	1 393 254	538 472	5.8	71.3	21.0	514 921	2.39	.44	74.4	1.6	14.4	20.6	92 800	496	1.0	1.4	8.6
Outside urbanized area	192 488	74 910	5.4	68.0	12.9	70 700	2.31	.46	72.7	1.8	22.8	24.8	70 300	333	1.5	1.5	7.5
Rural	409 859	161 291	5.9	85.8	2.1	136 176	2.70	.47	88.5	2.0	18.1	15.8	72 400	281	1.6	1.2	8.6
Outside metropolitan area	1 415 200	652 386	5.5	77.1	5.7	529 172	2.23	.44	77.2	1.8	29.1	25.2	47 400	237	1.0	1.7	7.9
Urban	506 434	207 777	5.3	66.1	13.4	196 947	2.09	.44	66.7	1.7	29.5	30.6	51 200	263	1.2	1.4	6.8
Inside urbanized area	13 383	5 338	5.2	64.5	15.8	4 944	2.34	.47	69.7	2.5	22.5	24.3	59 100	291	.6	.7	17.8
Outside urbanized area	493 051	202 439	5.3	66.1	13.3	192 003	2.08	.43	66.6	1.6	29.7	30.8	50 900	262	1.2	1.4	6.5
Place of 10,000 or more	284 416	113 831	5.2	64.1	14.5	108 896	2.11	.44	65.4	1.7	27.2	30.0	54 300	283	1.3	1.2	5.8
Place of 2,500 to 9,999	208 635	88 608	5.3	68.6	11.9	83 107	2.06	.43	68.3	1.6	32.9	31.7	46 700	232	1.2	1.7	7.4
Rural	908 766	444 609	5.6	82.3	2.1	332 225	2.30	.44	83.4	2.0	28.9	22.0	43 900	200	.5	1.8	9.3
COUNTY																	
Aitkin County	12 425	12 934	4.9	75.5	2.2	5 126	2.07	.44	83.9	2.0	37.1	26.8	48 600	186	.7	3.5	16.9
Anoka County	243 641	85 519	5.9	77.3	11.8	82 437	2.76	.47	81.2	2.2	10.4	15.6	81 800	460	.2	1.1	8.2
Becker County	27 881	15 563	5.3	77.0	5.0	10 477	2.24	.46	77.8	2.9	28.2	24.6	49 000	220	.1	2.2	8.0
Beltrami County	34 384	14 670	5.0	70.5	6.2	11 870	2.35	.50	73.1	4.8	22.1	22.9	49 200	261	.8	1.7	7.6
Benton County	30 185	11 521	5.2	59.5	20.9	10 935	2.35	.49	67.0	2.4	20.0	23.9	60 800	369	3.5	.9	6.3
Big Stone County	6 285	3 192	5.7	81.2	4.6	2 463	2.09	.40	80.9	1.3	38.4	29.0	27 000	169	.6	4.0	13.4
Blue Earth County	54 044	20 358	5.4	62.9	13.1	19 277	2.26	.45	64.0	2.3	21.7	24.3	59 500	331	.6	1.1	5.1
Brown County	26 984	10 814	5.9	79.0	5.8	10 321	2.18	.42	77.3	1.0	30.5	28.0	48 900	217	.9	1.3	6.5
Carlton County	29 259	12 342	5.2	78.4	5.0	10 842	2.29	.48	81.1	2.2	26.6	24.6	45 200	228	.2	1.1	4.1
Carver County	47 915	17 449	6.2	75.6	9.2	16 601	2.56	.44	79.0	1.4	15.4	17.9	95 600	409	1.7	1.6	9.3
Cass County	21 791	18 863	5.0	81.9	1.4	8 302	2.17	.47	82.9	3.2	30.9	23.6	50 400	201	.4	2.5	6.9
Chippewa County	13 228	5 755	5.8	81.5	6.1	5 245	2.13	.41	75.4	.8	34.8	27.8	34 200	190	3.8	2.6	8.5
Chisago County	30 521	11 946	5.7	80.4	5.3	10 551	2.49	.47	85.0	1.8	21.7	18.7	72 500	311	2.0	1.0	9.9
Clay County	50 422	18 546	5.4	66.5	16.5	17 490	2.34	.46	68.3	2.5	22.2	23.4	58 400	295	.6	1.2	5.8
Clearwater County	8 309	4 008	5.0	79.2	3.2	3 064	2.25	.48	81.6	4.2	33.1	25.1	29 400	170	5.4	2.3	10.9
Cook County	3 868	4 312	4.1	84.2	2.5	1 632	2.06	.45	76.6	2.3	25.1	29.2	54 600	213	–	3.9	53.9
Cottonwood County	12 694	5 495	5.9	86.4	5.3	5 060	2.10	.40	77.6	.8	35.7	27.8	29 600	175	1.0	2.6	8.5
Crow Wing County	44 249	29 916	5.2	78.9	5.9	17 204	2.18	.45	76.7	2.3	28.8	25.3	53 800	267	3.5	1.9	7.6
Dakota County	275 227	102 707	5.9	70.2	19.5	98 293	2.51	.45	73.9	1.6	11.1	18.8	95 900	503	.3	1.8	7.3
Dodge County	15 731	5 771	6.2	80.6	5.5	5 538	2.45	.45	80.9	1.5	24.2	19.9	52 700	231	.6	1.0	7.0
Douglas County	28 674	14 590	5.5	74.3	6.7	10 988	2.20	.43	74.2	1.5	29.4	24.5	55 800	253	.5	1.7	6.8
Faribault County	16 937	7 416	6.1	85.7	3.6	6 772	2.10	.39	78.8	.9	35.5	28.7	32 200	182	.1	1.8	10.8
Fillmore County	20 777	8 356	6.1	82.5	3.0	7 822	2.20	.42	78.1	1.8	33.3	25.2	38 000	189	.6	1.2	4.9
Freeborn County	33 060	13 783	5.7	79.1	6.5	13 029	2.18	.43	76.7	1.1	30.5	25.9	42 800	228	2.8	1.3	7.9
Goodhue County	40 690	15 936	5.9	73.5	7.7	15 198	2.26	.43	76.5	1.1	26.8	24.9	63 100	270	.9	1.0	4.5
Grant County	6 246	3 178	5.9	81.7	3.8	2 454	2.11	.40	79.5	1.2	38.5	27.3	29 100	160	.3	2.8	13.6
Hennepin County	1 032 431	443 583	5.3	61.1	27.0	419 060	2.12	.43	63.4	2.2	18.1	29.0	89 700	452	1.0	1.5	8.3
Houston County	18 497	7 257	5.8	79.7	4.0	6 844	2.31	.44	79.6	1.5	27.2	23.4	52 100	230	1.1	1.1	6.7
Hubbard County	14 939	10 042	4.9	81.2	2.9	5 781	2.20	.46	83.1	2.4	30.5	23.5	48 700	206	.3	3.7	9.1
Isanti County	25 921	9 693	5.6	81.3	5.7	8 810	2.53	.48	83.1	2.4	20.2	19.0	63 900	302	4.0	.9	3.7
Itasca County	40 863	22 494	5.0	76.4	3.6	15 461	2.26	.47	83.1	2.6	27.2	23.1	44 300	231	3.5	2.2	8.8
Jackson County	11 677	5 121	6.1	87.2	3.7	4 560	2.18	.40	76.3	1.3	32.5	25.7	32 100	169	.8	2.2	10.1
Kanabec County	12 802	6 098	5.2	71.2	3.7	4 753	2.31	.47	82.6	2.4	26.6	24.0	49 200	256	4.6	2.2	8.6
Kandiyohi County	38 761	16 669	5.4	73.3	8.4	14 298	2.27	.44	72.9	2.1	25.9	23.9	56 200	269	.5	1.5	5.3
Kittson County	5 767	2 865	5.4	82.7	3.7	2 274	2.11	.42	81.8	1.5	35.0	28.7	28 000	166	.3	2.6	11.3
Koochiching County	16 299	7 825	4.8	73.4	5.1	6 025	2.25	.48	77.9	2.9	26.7	24.8	41 800	252	.2	1.7	6.2
Lac qui Parle County	8 924	3 955	6.2	86.2	5.0	3 505	2.12	.39	78.9	.8	36.7	27.7	26 000	164	.4	2.6	10.1
Lake County	10 415	6 776	4.7	77.6	3.2	4 242	2.12	.44	82.9	1.6	28.2	25.4	39 400	215	.2	2.2	24.4
Lake of the Woods County	4 076	3 050	4.7	63.6	2.6	1 576	2.21	.47	84.5	2.7	29.1	23.4	40 900	182	1.6	1.0	12.5
Le Sueur County	23 239	9 785	5.8	81.7	4.3	8 468	2.33	.44	82.0	1.5	27.2	23.1	57 600	255	.6	1.3	5.8
Lincoln County	6 890	3 050	6.0	87.4	2.2	2 704	2.10	.40	79.9	.7	40.2	28.0	22 900	141	.6	2.0	7.5
Lyon County	24 789	9 675	5.7	73.1	12.8	9 073	2.22	.43	68.4	1.1	27.1	26.1	48 200	246	.6	1.7	9.2
McLeod County	32 030	12 391	5.8	74.8	9.2	11 815	2.33	.44	77.0	1.4	25.7	23.4	62 000	284	.4	1.1	7.6
Mahnomen County	5 044	2 505	5.1	69.3	3.0	1 805	2.33	.49	79.4	3.9	33.2	24.3	33 900	131	.4	1.8	8.4
Marshall County	10 993	5 049	5.5	78.9	3.3	4 194	2.22	.44	82.1	1.4	33.0	26.3	34 600	159	–	2.4	11.5
Martin County	22 914	9 847	5.9	81.6	5.8	9 129	2.13	.40	74.9	.8	32.4	27.8	40 500	204	2.3	1.5	8.3
Meeker County	20 846	9 139	5.7	79.8	3.9	7 651	2.28	.44	79.6	2.2	29.7	24.0	49 100	234	3.7	1.8	6.3
Mille Lacs County	18 670	9 065	5.2	73.1	4.6	6 911	2.28	.48	79.7	3.0	29.4	23.9	50 700	254	.2	1.8	9.2
Morrison County	29 604	12 434	5.4	80.1	4.1	10 399	2.36	.48	81.8	2.9	28.2	23.2	47 100	221	1.9	1.3	5.6
Mower County	37 385	15 831	5.6	79.8	6.9	15 028	2.11	.42	77.3	1.2	32.8	27.8	42 600	227	1.8	1.4	7.3

TIPSII [UPF] GH127 CENSUS90 72583600 06/22/92 4:35 PM MACHINE: C DATA:CENSUS90*H1TIPSDA27. 06/18/92 14:00:34 TAPE: NONE FRAME: 1
TSF:CENSUS90*92. 06/18/92 14:04:03 UTF:CENSUS90*93. 06/18/92 14:04:03 META:CENSUS90*H1TABLES27. 06/18/92 14:24:01

Table 1. **Summary of General Housing Characteristics: 1990**—Con.

[For definitions of terms and meanings of symbols, see text]

State / Urban and Rural and Size of Place / Inside and Outside Metropolitan Area / County / Place and [In Selected States] County Subdivision [1,000 or More Persons]	All persons	All housing units: Total	All housing units: Median rooms	All housing units: Percent: 1 unit, detached or attached	All housing units: Percent: In buildings with 10 or more units	Occupied housing units: Total	Occupied housing units: Median persons in unit	Occupied housing units: Mean number of persons per room	Occupied housing units: Percent: Owner	Occupied housing units: Percent: With 1.01 or more persons per room	Occupied housing units: Percent: With householder 65 years and over	Occupied housing units: Percent: 1-person households	Occupied housing units: Specified owner, median value (dollars)	Occupied housing units: Specified renter: Median contract rent (dollars)	Occupied housing units: Specified renter: Percent with meals included in rent	Vacancy rate: Homeowner	Vacancy rate: Rental
COUNTY—Con.																	
Murray County	9 660	4 611	5.8	86.4	2.9	3 758	2.15	.41	79.4	1.1	35.4	26.2	30 400	155	.2	1.9	7.6
Nicollet County	28 076	9 963	6.0	70.9	8.9	9 478	2.37	.43	72.9	1.0	20.8	22.1	64 600	322	.5	1.0	5.1
Nobles County	20 098	8 094	5.7	82.6	6.4	7 683	2.20	.43	75.4	1.7	30.3	25.1	39 600	233	.5	1.6	6.4
Norman County	7 975	3 648	5.9	85.9	3.5	3 118	2.12	.40	80.1	1.1	36.9	29.3	30 200	159	.5	2.2	15.1
Olmsted County	106 470	41 603	5.8	67.9	11.7	40 058	2.28	.43	72.4	1.8	16.6	24.6	71 900	378	2.9	1.1	5.0
Otter Tail County	50 714	29 295	5.4	78.7	4.8	19 510	2.18	.43	78.1	1.4	32.0	25.8	46 600	225	1.3	2.1	7.1
Pennington County	13 306	5 682	5.4	70.2	8.3	5 173	2.17	.44	74.0	1.3	28.0	28.1	41 400	210	.3	1.9	7.9
Pine County	21 264	12 738	5.0	67.6	1.8	7 577	2.25	.47	82.5	2.9	29.4	24.2	44 900	224	–	2.2	6.8
Pipestone County	10 491	4 387	5.7	85.3	4.5	4 078	2.13	.43	76.7	1.4	34.8	28.7	31 700	178	.4	2.1	8.8
Polk County	32 498	14 275	5.4	73.8	9.4	11 984	2.25	.45	74.7	1.9	29.9	26.0	47 200	243	.6	1.7	16.4
Pope County	10 745	5 836	5.5	79.7	3.0	4 135	2.16	.42	78.7	1.2	36.5	26.3	39 200	187	1.5	2.3	12.0
Ramsey County	485 765	201 016	5.1	58.5	26.1	190 500	2.15	.45	62.2	3.0	20.1	29.3	82 200	418	1.4	1.5	7.7
Red Lake County	4 525	1 899	5.6	75.5	6.3	1 730	2.18	.44	78.8	1.8	32.4	30.5	28 200	159	–	2.1	10.0
Redwood County	17 254	7 144	6.0	84.9	5.2	6 554	2.17	.41	77.1	1.2	33.8	27.0	32 800	174	.8	1.7	9.9
Renville County	17 673	7 442	6.1	84.5	3.8	6 790	2.18	.41	79.2	1.3	33.9	26.6	31 600	181	.3	1.8	10.3
Rice County	49 183	17 520	5.7	71.6	9.5	16 347	2.33	.44	75.5	1.9	22.4	24.1	67 500	314	.5	.9	5.3
Rock County	9 806	3 963	6.0	82.5	5.2	3 754	2.19	.42	75.3	1.1	34.0	25.6	36 600	171	.4	1.1	7.5
Roseau County	15 026	6 236	5.2	66.2	5.4	5 415	2.39	.49	82.6	2.9	24.2	22.0	49 400	256	.3	1.1	5.7
St. Louis County	198 213	95 403	5.1	73.2	8.3	78 901	2.13	.45	74.2	1.5	27.9	28.8	42 200	256	1.5	1.3	8.1
Scott County	57 846	20 302	6.3	80.5	7.8	19 367	2.75	.46	81.9	1.8	13.4	15.5	90 900	430	.6	1.4	9.0
Sherburne County	41 945	14 964	5.8	80.8	10.2	13 643	2.78	.48	80.5	2.3	13.3	15.2	74 800	405	.7	1.3	6.2
Sibley County	14 366	5 625	6.1	85.4	2.5	5 323	2.27	.42	81.5	1.1	31.3	23.8	44 400	191	.3	1.2	7.6
Stearns County	118 791	43 806	5.5	70.4	15.5	39 776	2.45	.48	71.4	2.2	20.3	21.5	61 300	352	1.7	1.4	6.3
Steele County	30 729	11 840	5.9	76.2	7.7	11 342	2.31	.43	77.1	1.3	24.2	23.1	61 100	271	.3	.9	4.1
Stevens County	10 634	4 108	5.7	75.0	11.7	3 823	2.21	.44	67.2	3.2	28.9	25.5	37 700	240	2.0	1.3	5.1
Swift County	10 724	4 795	5.8	83.1	6.0	4 268	2.10	.41	77.5	.8	37.6	29.5	27 500	175	–	2.2	9.7
Todd County	23 363	11 234	5.4	78.5	3.8	8 589	2.26	.46	80.8	2.4	30.8	24.7	35 000	183	.9	2.3	7.3
Traverse County	4 463	2 220	5.7	85.8	5.8	1 778	2.09	.40	79.0	1.1	38.7	28.2	23 400	151	–	2.3	15.8
Wabasha County	19 744	8 205	5.8	76.2	3.0	7 286	2.32	.44	81.7	1.5	27.7	23.0	51 700	244	–	1.4	9.0
Wadena County	13 154	5 801	5.3	78.1	4.0	4 978	2.18	.45	76.4	2.1	32.0	27.3	36 200	180	.1	2.7	7.1
Waseca County	18 079	7 011	6.0	79.1	6.9	6 649	2.28	.42	77.3	1.1	27.5	24.6	53 000	251	.2	1.1	4.4
Washington County	145 896	51 648	6.3	82.2	8.0	49 246	2.71	.45	83.9	1.4	11.7	16.1	93 400	450	1.4	1.1	10.8
Watonwan County	11 682	4 886	5.9	81.8	4.6	4 530	2.15	.42	74.8	2.0	31.8	27.9	35 500	195	–	2.1	7.1
Wilkin County	7 516	3 140	5.8	77.2	6.1	2 805	2.28	.43	77.6	1.7	30.0	25.3	38 400	196	–	1.4	14.9
Winona County	47 828	17 630	5.5	69.4	7.3	16 930	2.27	.45	72.1	2.2	24.9	25.5	53 900	282	.2	.9	4.4
Wright County	68 710	26 353	5.7	76.6	6.8	23 013	2.67	.48	82.0	2.2	18.2	17.5	75 000	322	.4	1.3	7.0
Yellow Medicine County	11 684	4 983	6.1	86.1	4.9	4 607	2.11	.39	77.9	1.0	35.4	28.6	31 100	173	.1	1.5	9.0
PLACE AND COUNTY SUBDIVISION																	
Acoma township	1 040	348	6.6	87.4	–	330	3.10	.45	89.7	.6	12.1	9.1	105 900	272	–	.7	2.9
Ada city	1 708	881	5.5	81.7	7.3	779	1.81	.37	74.7	.3	43.8	38.5	35 900	177	1.1	2.0	14.3
Adrian city	1 141	515	5.7	88.5	5.4	473	1.99	.39	85.6	.4	39.1	32.8	28 500	184	–	2.4	23.6
Afton city	2 645	918	7.2	98.7	–	890	2.74	.40	93.7	1.0	12.8	12.5	128 600	516	–	.5	1.8
Aitkin city	1 698	897	4.8	57.3	18.6	769	1.63	.40	56.3	.7	50.5	45.9	36 600	190	.6	1.6	14.5
Albany city	1 548	623	5.4	69.0	10.4	605	2.07	.43	72.6	1.5	38.3	31.4	50 200	253	16.1	.9	4.0
Albert Lea city	18 310	7 930	5.3	70.8	10.1	7 533	2.06	.43	71.6	1.3	31.8	30.3	43 800	245	3.4	1.4	8.7
Albertville city	1 251	418	5.7	84.2	11.7	410	2.96	.52	82.7	2.7	7.6	12.7	78 400	444	–	.9	6.6
Albion township	1 121	442	5.9	89.6	–	359	2.57	.47	91.1	3.1	27.0	13.4	70 000	250	–	.3	–
Alexandria city	7 838	3 741	4.6	51.5	24.1	3 527	1.86	.43	51.1	1.8	35.5	37.6	50 600	263	.3	1.3	5.5
Alexandria township	4 014	1 692	6.3	87.1	–	1 390	2.49	.43	86.8	1.2	19.6	13.7	65 700	282	.6	1.4	9.8
Andover city	15 216	4 519	7.3	97.7	–	4 430	3.47	.46	94.9	1.7	3.3	5.7	95 200	463	.5	1.4	4.6
Annandale city	2 054	862	5.2	61.8	8.8	804	2.23	.46	76.2	2.1	29.0	28.9	62 000	309	–	1.0	13.2
Anoka city	17 192	6 799	5.1	56.2	28.9	6 394	2.30	.47	56.3	3.0	19.0	25.8	79 000	416	.6	.9	10.0
Appleton city	1 552	813	5.2	79.7	6.0	714	1.69	.37	76.1	1.0	47.5	44.0	19 100	167	–	3.0	12.3
Apple Valley city	34 598	11 538	7.0	84.4	8.1	11 145	3.05	.44	87.4	1.2	3.9	12.7	101 100	530	1.0	2.0	3.5
Arden Hills city	9 199	2 958	6.8	80.5	8.1	2 904	2.52	.41	87.8	1.2	14.3	15.2	125 200	504	4.2	.7	3.0
Arlington city	1 886	771	5.5	73.4	4.3	738	2.10	.42	75.1	.7	35.5	30.6	47 100	203	.6	1.6	6.1
Arnold CDP	2 891	1 058	5.4	86.4	–	1 029	2.48	.49	95.7	3.0	16.9	15.6	46 000	287	2.8	.9	6.4
Arthur township, Kanabec County	1 533	618	5.8	80.6	.3	543	2.43	.46	89.1	2.2	22.1	16.8	63 800	285	–	3.0	10.6
Athens township	2 062	658	6.2	79.8	–	634	3.09	.50	93.8	3.0	7.6	10.4	70 400	346	–	1.8	11.4
Atwater city	1 053	438	5.9	82.0	2.7	415	2.15	.42	78.8	1.0	38.1	30.1	40 800	204	–	2.4	2.2
Aurdal township	1 310	490	6.6	90.4	–	455	2.47	.41	94.7	1.5	15.6	12.1	71 100	217	14.3	1.6	–
Aurora city	1 965	920	5.0	74.8	8.0	832	2.01	.43	80.4	1.8	34.5	30.6	29 900	175	–	1.6	17.7
Austin city	21 907	9 798	5.3	74.5	9.9	9 347	1.99	.42	73.0	1.2	35.0	31.9	43 000	235	2.1	1.5	8.1
Austin township	1 779	673	6.0	93.6	–	644	2.37	.43	92.1	.9	22.5	15.4	54 000	222	–	1.2	5.6
Avon township	3 385	731	5.9	87.7	.1	603	3.04	.50	91.5	4.6	15.3	13.4	70 500	242	–	.4	1.9
Babbitt city	1 562	817	5.1	91.6	1.8	675	2.11	.43	88.3	.7	27.6	19.7	25 800	227	1.4	4.6	10.2
Bagley city	1 388	664	4.7	70.5	14.8	583	1.86	.45	66.6	3.3	46.7	38.9	26 500	210	11.2	2.3	7.1
Baldwin township	2 909	1 163	5.5	84.6	.1	954	2.88	.49	93.7	2.8	12.6	14.3	66 200	359	–	1.3	9.1
Bancroft township	1 086	398	6.5	97.5	.3	383	2.57	.41	91.1	.3	19.8	12.5	59 000	263	10.0	1.7	2.9
Barnesville city	2 066	855	5.6	78.2	3.3	809	2.09	.42	77.5	.9	34.1	33.7	42 000	183	–	2.0	4.2
Bass Brook township	1 970	904	5.4	76.0	–	711	2.42	.48	88.2	1.7	21.9	15.6	57 500	263	–	.5	8.7
Baudette city	1 146	531	5.0	71.0	11.1	463	2.00	.44	72.6	1.5	35.2	32.0	35 400	169	2.7	.6	13.6
Baxter city	3 695	1 257	6.5	87.7	2.4	1 200	2.88	.46	88.5	1.3	14.3	10.3	65 100	360	–	1.1	6.1
Bayport city	3 200	778	5.6	78.4	6.7	743	2.06	.40	77.7	1.1	32.4	29.5	79 100	433	21.9	1.0	4.0
Becker township, Sherburne County	2 336	707	6.6	95.2	–	682	3.43	.50	93.0	1.3	9.8	7.3	80 800	361	–	.5	4.0
Belgrade township	1 456	503	6.4	76.7	.2	493	2.73	.45	71.2	.6	13.6	12.6	87 900	413	1.6	.8	2.7
Belle Plaine city	3 149	1 146	5.6	72.3	4.3	1 092	2.34	.45	77.2	2.3	25.6	24.0	69 800	315	.4	1.6	8.1
Belle Prairie township	1 620	574	6.3	91.3	–	561	2.54	.45	92.5	1.6	21.7	16.4	66 000	308	–	.4	4.5
Bemidji city	11 245	4 412	4.7	59.2	18.5	4 079	2.02	.47	53.6	2.9	27.7	33.1	43 200	281	1.1	2.4	5.7
Bemidji township	2 660	966	5.5	67.6	1.2	895	2.58	.49	80.1	3.9	13.4	15.1	59 000	295	–	.6	10.6
Benson city	3 235	1 484	5.3	73.7	14.1	1 382	1.91	.41	70.8	.7	44.2	36.6	31 200	183	–	1.8	9.0
Big Lake city	3 113	1 264	5.0	69.6	11.2	1 135	2.46	.51	72.8	3.3	16.4	21.5	67 200	376	.3	2.5	9.6
Big Lake township	4 452	1 466	6.5	96.8	–	1 384	3.16	.48	96.0	2.1	9.5	10.3	82 700	363	–	.2	1.8
Birchwood Village city	1 042	376	7.4	97.1	1.1	364	2.53	.39	92.9	1.1	13.7	14.6	140 500	500	–	.6	3.7
Bird Island city	1 326	552	5.8	83.7	1.8	522	2.09	.41	81.4	1.7	36.4	31.2	32 200	194	1.1	2.3	11.0
Biwabik city	1 097	509	5.1	80.2	5.9	467	2.03	.43	82.0	1.1	33.8	30.0	26 700	163	–	1.8	7.7
Blaine city	38 975	13 176	5.9	73.9	5.8	12 825	2.94	.49	90.2	2.5	6.1	12.8	79 200	494	–	1.2	10.1
Blooming Prairie city	2 043	785	5.7	80.6	3.7	745	2.19	.44	79.3	3.8	36.6	29.4	47 100	217	–	3.7	5.5

TIPSII [UPF] GH127 CENSUS90 72583600 06/22/92 4:35 PM MACHINE: C DATA:CENSUS90*H1TIPSDA27. 06/18/92 14:00:34 TAPE: NONE FRAME: 2
TSF:CENSUS90*92. 06/18/92 14:04:03 UTF:CENSUS90*93. 06/18/92 14:04:03 META:CENSUS90*H1TABLES27. 06/18/92 14:24:01

Table 1. **Summary of General Housing Characteristics: 1990**—Con.

[For definitions of terms and meanings of symbols, see text]

State / Urban and Rural and Size of Place / Inside and Outside Metropolitan Area / County / Place and [In Selected States] County Subdivision [1,000 or More Persons]	All persons	All housing units: Total	All housing units: Median rooms	All housing units: Percent: 1 unit, detached or attached	All housing units: Percent: In buildings with 10 or more units	Occupied housing units: Total	Occupied housing units: Median persons in unit	Occupied housing units: Mean number of persons per room	Occupied housing units: Percent: Owner	Occupied housing units: Percent: With 1.01 or more persons per room	Occupied housing units: Percent: With householder 65 years and over	Occupied housing units: Percent: 1-person households	Occupied housing units: Specified owner, median value (dollars)	Occupied housing units: Specified renter: Median contract rent (dollars)	Occupied housing units: Specified renter: Percent with meals included in rent	Vacancy rate: Homeowner	Vacancy rate: Rental
PLACE AND COUNTY SUBDIVISION—Con.																	
Bloomington city	86 335	35 815	5.7	67.3	28.1	34 488	2.21	.41	70.3	1.4	15.8	23.4	97 500	545	3.4	.9	6.8
Blue Earth city	3 745	1 644	5.7	76.1	7.5	1 530	2.01	.39	73.6	.7	36.6	33.1	43 100	215	–	2.7	11.4
Borgholm township	1 021	358	5.9	82.7	–	342	2.70	.49	93.9	1.5	20.2	14.0	54 500	213	–	1.8	8.7
Bradford township, Isanti County	2 637	993	5.6	96.4	–	841	3.11	.51	93.9	2.6	10.8	13.3	63 800	331	3.0	.4	5.6
Braham city	1 139	482	5.1	56.0	18.3	455	2.16	.47	64.0	3.3	33.4	31.2	47 800	176	.6	1.7	3.0
Brainerd city	12 353	5 483	4.8	60.0	16.5	5 197	1.96	.45	55.4	2.3	31.6	35.8	41 400	272	5.4	1.2	5.0
Branch city	2 400	720	6.3	92.4	–	699	3.17	.49	94.4	2.1	13.0	10.0	73 600	347	–	1.0	9.3
Breckenridge city	3 708	1 619	5.1	67.1	11.9	1 477	2.11	.44	69.4	2.0	30.5	32.1	41 700	205	–	1.4	16.8
Brevator township	1 093	392	5.3	88.5	–	365	2.85	.53	79.5	2.2	12.1	15.6	48 100	80–	–	2.0	9.6
Bridgewater township	1 612	546	7.5	94.0	–	531	2.83	.40	91.7	1.3	15.3	11.1	102 000	356	–	1.0	4.3
Brockway township	2 261	709	6.2	84.8	3.1	688	3.17	.51	88.5	4.5	12.2	13.7	69 900	336	–	.3	6.0
Brooklyn Center city	28 887	11 713	5.3	70.9	24.1	11 226	2.28	.46	69.5	2.3	21.0	21.8	77 400	477	.6	.6	9.6
Brooklyn Park city	56 381	21 265	5.6	69.7	27.2	20 386	2.51	.46	67.4	2.6	6.1	19.2	88 400	446	.1	1.3	7.6
Brunswick township	1 107	450	5.8	80.4	–	362	2.89	.51	92.5	2.8	18.8	16.3	50 000	294	–	.9	3.6
Buffalo city	6 856	2 608	5.2	58.9	19.2	2 445	2.35	.48	66.1	2.2	21.9	24.9	72 200	372	1.0	1.2	8.1
Buffalo township	2 086	789	6.2	89.9	–	658	3.07	.47	92.4	1.8	12.2	11.2	75 900	356	–	.5	7.4
Burlington township	1 146	433	5.9	82.4	–	383	2.65	.47	86.2	2.1	16.4	13.8	57 000	220	–	1.2	1.9
Burns township	2 401	769	6.8	98.4	–	754	3.07	.46	94.8	1.6	10.1	8.5	86 300	481	–	.3	4.9
Burnsville city	51 288	20 244	5.9	61.3	30.1	19 127	2.40	.43	64.9	1.6	5.9	19.5	108 100	539	.1	2.2	8.5
Byron city	2 441	813	6.6	82.9	5.5	802	2.92	.46	81.8	2.0	12.8	13.3	67 900	305	–	1.2	.7
Caledonia city	2 846	1 189	5.4	73.2	7.2	1 140	2.04	.43	76.1	1.3	36.6	33.4	45 500	192	4.0	1.1	7.5
Cambridge city	5 094	1 950	4.8	52.8	21.9	1 876	2.06	.45	59.6	2.4	33.1	32.0	67 700	318	5.8	1.0	2.9
Cambridge township	1 988	726	6.1	93.3	.1	672	2.67	.46	89.9	1.9	16.4	13.4	63 400	315	2.1	.5	2.9
Canby city	1 826	886	5.5	79.9	8.6	805	1.79	.37	75.8	1.1	48.7	39.8	27 600	170	–	1.5	14.5
Cannon City township	1 109	391	6.3	82.9	–	378	2.59	.46	87.8	2.4	17.5	14.0	65 400	271	–	–	2.1
Cannon Falls city	3 232	1 282	5.3	62.0	11.8	1 243	2.18	.45	71.8	1.3	29.1	28.2	65 200	301	–	1.4	2.8
Cannon Falls township	1 369	460	6.4	76.1	–	443	2.91	.46	90.7	2.3	13.1	12.2	84 600	403	–	.7	6.8
Canosia township	1 743	755	5.5	84.6	–	629	2.44	.47	90.9	1.1	17.5	19.1	68 700	314	–	–	10.9
Carlos township	1 402	854	6.0	90.7	–	503	2.38	.42	88.7	1.4	25.0	13.5	77 700	310	–	.9	1.7
Cascade township	3 128	1 092	6.7	69.8	.1	1 060	2.71	.44	89.6	2.6	10.6	14.4	123 500	475	–	1.0	5.2
Castle Rock township	1 480	468	6.9	92.1	–	460	2.99	.46	88.0	2.6	14.6	11.7	93 600	366	–	.2	3.5
Cedar Lake township	1 688	543	6.8	96.5	–	523	3.02	.46	96.2	3.1	7.8	8.8	101 400	387	–	.4	9.1
Centerville city	1 633	530	6.2	90.2	1.9	519	3.02	.50	90.9	2.1	6.4	10.0	84 500	350	–	.6	6.0
Champlin city	16 849	5 532	6.4	91.2	6.3	5 423	3.08	.47	87.6	1.6	5.3	10.7	87 300	465	–	1.1	3.3
Chanhassen city	11 732	4 249	7.1	86.2	10.1	4 016	2.76	.41	85.4	1.2	7.1	13.1	124 400	444	–	1.8	14.4
Chaska city	11 339	4 476	5.3	57.1	14.4	4 212	2.40	.47	69.0	1.9	12.3	22.1	91 300	459	.1	2.6	10.0
Chatfield city	2 226	876	6.0	75.3	5.0	846	2.17	.42	77.4	.4	32.9	26.5	57 300	211	–	.9	3.0
Chisago City city	2 009	907	4.6	68.7	23.2	754	2.10	.46	62.1	1.9	36.9	29.7	69 800	394	8.4	1.9	20.1
Chisago Lake township	3 057	1 297	6.0	90.5	.3	1 056	2.52	.44	92.4	1.4	18.6	14.2	88 100	350	–	.8	3.6
Chisholm city	5 290	2 405	5.3	80.0	3.8	2 243	1.96	.42	78.6	.9	38.7	35.1	30 600	189	–	1.7	7.5
Circle Pines city	4 704	1 599	6.3	96.5	–	1 562	2.90	.45	96.2	1.5	8.6	13.8	75 000	328	–	.8	13.0
Clara City city	1 307	596	5.5	86.7	8.2	566	1.84	.37	82.2	.9	49.1	38.3	30 600	174	1.1	1.5	6.5
Clear Lake township	1 225	504	6.5	95.8	–	409	2.68	.41	93.9	1.2	16.6	12.0	86 000	319	–	1.3	7.4
Clearwater township	1 156	500	5.5	84.0	–	375	2.88	.47	91.2	1.9	14.4	16.0	67 800	358	–	3.4	8.3
Clinton township, St. Louis County	1 077	390	5.3	73.3	–	368	2.58	.53	95.4	3.3	17.1	13.3	45 800	244	–	.6	19.0
Cloquet city	10 885	4 580	5.2	77.1	8.8	4 401	2.13	.46	73.4	1.7	30.1	29.9	42 400	225	–	1.0	3.5
Cokato city	2 180	876	5.3	64.7	14.5	836	2.14	.44	69.9	1.8	37.2	30.6	56 200	247	.4	1.4	6.3
Cokato township	1 100	349	6.6	90.3	.3	310	3.13	.51	87.4	3.5	19.7	15.5	66 400	244	–	–	7.1
Cold Spring city	2 459	874	5.9	76.7	10.0	860	2.38	.46	74.7	1.3	30.7	24.4	59 700	301	25.6	.8	1.4
Coleraine city	1 041	430	5.8	79.5	–	401	2.26	.43	80.3	.2	34.4	23.9	34 800	223	–	2.4	9.2
Collegeville township	1 624	727	6.2	92.4	–	514	2.93	.46	92.6	1.6	11.1	12.5	83 200	235	–	.4	–
Columbia Heights city	18 910	7 975	5.2	70.6	15.6	7 766	2.15	.44	70.4	1.6	25.8	27.4	73 700	426	.4	1.0	4.0
Columbus township	3 690	1 158	6.6	98.1	–	1 129	3.22	.47	96.1	.4	8.8	6.8	91 400	463	–	.4	–
Coon Rapids city	52 978	18 098	6.0	80.3	14.8	17 449	2.89	.48	80.0	2.1	7.9	13.3	80 500	521	–	1.4	8.6
Corcoran city	5 199	1 564	7.1	87.1	–	1 545	3.31	.47	94.9	1.5	6.4	9.4	105 700	438	–	.8	–
Corinna township	2 053	1 548	5.1	94.3	.1	715	2.35	.43	91.6	1.5	25.0	15.2	84 500	367	2.8	2.8	9.1
Cottage Grove city	22 935	7 105	6.9	93.3	3.9	6 856	3.37	.48	93.5	1.3	5.1	7.2	85 400	544	.2	.7	26.2
Credit River township	2 854	882	7.3	97.1	.1	864	3.29	.44	95.3	1.4	6.6	6.6	100 900	538	–	1.0	4.7
Crookston city	8 119	3 289	5.4	66.9	14.1	2 981	2.14	.44	68.1	2.0	28.4	29.7	45 400	237	.8	1.7	16.7
Crosby city	2 073	1 021	4.8	73.8	11.8	881	1.85	.43	69.6	1.9	39.8	39.2	33 300	183	.4	1.8	11.8
Crosslake city	1 132	2 086	5.3	89.0	–	512	2.00	.39	89.5	1.2	43.2	22.3	89 600	308	–	7.5	10.0
Crystal city	23 788	9 541	5.4	78.3	18.4	9 272	2.28	.45	77.3	1.8	19.7	20.8	76 900	477	.3	.7	7.5
Dahlgren township	1 296	401	7.0	95.3	–	394	3.14	.47	90.4	1.0	14.0	8.6	94 000	344	–	.3	2.6
Dassel city	1 082	488	5.2	66.4	11.7	447	1.96	.43	67.3	3.1	38.0	35.6	43 600	259	3.6	3.5	13.1
Dassel township	1 000	481	5.8	90.4	.2	343	2.41	.45	89.8	2.9	21.9	13.4	72 500	275	7.1	1.6	5.4
Dawson city	1 626	747	5.5	82.2	7.5	682	1.96	.39	78.2	1.0	45.0	33.6	31 300	202	.7	2.4	12.4
Dayton city	4 443	1 394	6.7	81.4	–	1 376	3.23	.47	95.3	1.8	7.9	11.8	89 800	336	–	.8	5.8
Deephaven city	3 653	1 382	7.7	99.1	.1	1 324	2.45	.36	94.6	.5	15.8	14.1	150 900	522	–	1.5	1.4
Deer Lake unorg.	3 046	2 027	5.2	82.7	.1	1 071	2.41	.49	92.5	3.7	20.4	16.0	62 200	294	–	3.4	42.0
Delano city	2 709	1 000	5.6	70.9	17.6	981	2.39	.46	66.7	2.9	20.8	24.5	73 400	300	–	.9	2.7
Denmark township	1 172	393	7.1	95.7	–	367	2.96	.44	91.8	1.4	15.0	9.3	114 900	308	–	.6	3.2
Detroit township	2 348	1 194	5.9	81.8	–	846	2.45	.44	85.3	2.4	18.1	16.3	63 200	246	–	1.6	11.4
Detroit Lakes city	6 635	3 375	4.8	59.6	20.9	2 976	1.82	.42	60.0	1.5	38.0	39.9	45 500	228	.2	2.4	7.0
Dilworth city	2 562	1 090	5.0	56.1	16.7	953	2.38	.49	69.6	4.4	20.7	23.6	48 200	289	.7	1.2	9.4
Dodge Center city	1 954	763	5.5	71.3	7.6	740	2.31	.46	72.3	2.0	27.8	24.3	44 300	218	.5	.9	3.8
Dovre township	1 746	609	7.0	93.6	–	577	2.78	.42	91.7	.7	15.3	9.9	86 600	304	–	1.1	5.9
Duluth city	85 493	36 022	5.2	63.6	13.6	34 563	2.07	.44	64.4	1.3	27.5	31.7	46 300	286	1.9	.6	4.7
Duluth township	1 561	705	5.0	88.5	–	587	2.26	.48	91.0	2.4	17.4	20.8	51 800	219	–	1.5	35.4
Eagan city	47 409	18 450	5.9	67.7	27.1	17 427	2.46	.44	68.8	1.7	3.5	19.0	104 300	555	.1	2.7	8.5
Eagle Lake city	1 703	588	5.4	67.9	–	576	2.85	.50	81.3	.7	10.8	17.0	62 200	303	–	1.3	4.4

TIPSII [UPF] GH127 CENSUS90 72583600 06/22/92 4:35 PM MACHINE: C DATA:CENSUS90*H1TIPSDA27. 06/18/92 14:00:34 TAPE: NONE FRAME: 3
TSF:CENSUS90*92. 06/18/92 14:04:03 UTF:CENSUS90*93. 06/18/92 14:04:03 META:CENSUS90*H1TABLES27. 06/18/92 14:24:01

Table 1. **Summary of General Housing Characteristics: 1990**—Con.

[For definitions of terms and meanings of symbols, see text]

State / Urban and Rural and Size of Place / Inside and Outside Metropolitan Area / County / Place and [In Selected States] County Subdivision [1,000 or More Persons]	All persons	All housing units: Total	All housing units: Median rooms	All housing units: Percent: 1 unit, detached or attached	All housing units: Percent: In buildings with 10 or more units	Occupied housing units: Total	Occupied housing units: Median persons in unit	Occupied housing units: Mean number of persons per room	Occupied housing units: Percent: Owner	Occupied housing units: Percent: With 1.01 or more persons per room	Occupied housing units: Percent: With householder 65 years and over	Occupied housing units: Percent: 1-person households	Occupied housing units: Specified owner, median value (dollars)	Occupied housing units: Specified renter: Median contract rent (dollars)	Occupied housing units: Specified renter: Percent with meals included in rent	Vacancy rate: Homeowner	Vacancy rate: Rental
PLACE AND COUNTY SUBDIVISION— Con.																	
East Bethel city	8 050	2 722	5.9	86.0	–	2 542	3.09	.50	96.6	3.0	7.4	11.5	77 900	460	1.5	2.3	3.3
East Grand Forks city	8 658	3 500	5.0	60.7	20.9	3 159	2.36	.49	65.7	2.9	23.1	25.5	56 000	286	.8	.7	21.9
Eden Lake township	1 230	753	4.5	83.4	–	401	2.66	.50	91.3	2.2	23.2	16.0	55 200	283	–	16.4	–
Eden Prairie city	39 311	15 405	6.6	71.0	22.0	14 447	2.44	.41	72.5	1.0	5.3	18.0	121 600	618	.3	2.3	11.7
Edgerton city	1 106	460	5.8	90.2	2.6	428	2.02	.41	87.6	.2	44.9	29.9	35 400	179	4.7	1.8	18.5
Edina city	46 070	20 983	6.3	63.8	32.5	19 860	2.04	.35	76.4	.4	32.0	29.7	156 700	634	5.4	1.3	8.6
Elbow Lake city	1 186	580	5.6	84.1	5.7	519	1.95	.38	77.3	1.0	46.6	33.7	32 000	173	–	5.6	10.6
Elk River city	11 143	3 887	5.9	74.9	17.4	3 732	2.76	.48	74.5	2.3	13.1	16.0	84 900	434	.3	1.2	7.6
Ely city	3 968	1 997	5.1	72.2	8.4	1 788	1.89	.41	71.4	1.7	43.1	35.7	27 600	197	3.5	1.6	9.9
Empire township	1 340	442	6.7	91.9	–	426	2.92	.46	89.7	1.4	11.7	10.1	84 800	438	–	1.0	10.2
Erie township	1 496	745	5.7	77.9	–	504	2.69	.48	92.1	2.8	16.5	12.5	53 100	232	–	.9	2.4
Eureka township	1 405	457	7.0	95.0	.2	447	2.95	.44	90.2	1.1	15.4	9.4	101 100	413	–	1.0	–
Eveleth city	4 064	1 975	5.1	67.5	13.2	1 782	1.90	.41	71.2	1.1	35.9	37.1	29 900	188	–	1.4	10.6
Excelsior city	2 367	1 255	4.2	41.3	47.8	1 160	1.70	.42	42.2	2.0	23.5	43.7	97 000	434	–	.6	7.7
Eyota city	1 448	524	6.0	72.5	4.6	505	2.61	.47	76.8	1.2	19.8	19.0	59 400	264	–	1.8	3.3
Fairfax city	1 276	589	5.7	82.2	6.3	527	1.91	.39	77.6	1.1	43.3	36.6	26 500	180	–	4.4	22.4
Fair Haven township	1 129	658	4.7	70.5	–	377	2.72	.49	91.8	1.6	20.2	15.4	55 500	225	–	8.0	3.1
Fairmont city	11 265	4 989	5.5	73.0	9.4	4 717	2.04	.41	72.3	.8	32.6	31.5	47 600	218	3.2	1.5	8.1
Falcon Heights city	5 380	2 057	5.2	58.0	27.6	2 016	2.20	.45	59.5	8.1	24.3	23.2	104 500	370	.3	.5	3.0
Faribault city	17 085	6 618	5.4	63.3	10.3	6 392	2.16	.44	70.1	1.8	25.5	29.2	58 400	286	.4	1.1	4.4
Farmington city	5 940	2 124	5.7	78.2	12.1	2 064	2.59	.48	76.8	2.5	18.2	20.0	80 900	380	.2	.5	4.6
Fayal township	2 001	1 000	5.5	91.6	–	744	2.36	.44	95.0	1.6	19.4	16.7	56 600	263	3.8	1.7	–
Fergus Falls city	12 362	5 385	5.2	62.2	18.9	5 080	1.98	.42	61.4	.9	33.8	35.2	45 100	254	2.0	1.4	6.9
Fergus Falls township	1 205	402	7.2	89.1	.2	386	2.94	.43	93.5	1.0	17.6	7.0	72 300	215	–	1.4	3.8
Fish Lake township	1 183	586	5.7	85.3	–	408	2.53	.46	92.2	1.7	19.4	16.4	65 000	225	–	1.8	13.5
Florence township	1 196	591	5.5	77.0	–	449	2.34	.41	91.8	.4	20.9	18.7	63 600	304	–	.7	2.6
Foley city	1 854	702	5.3	70.1	13.2	678	2.13	.47	72.6	2.5	33.8	34.8	47 400	222	–	1.4	4.1
Forest Lake city	5 833	2 471	4.8	53.6	31.1	2 292	2.20	.48	57.5	2.7	22.4	28.4	79 500	421	.3	.7	10.2
Forest Lake township	6 690	2 282	6.7	96.7	.2	2 132	3.03	.45	93.5	1.5	9.2	10.2	101 500	514	–	.8	5.5
Fosston city	1 529	688	5.3	77.5	7.8	643	1.85	.40	74.5	.6	47.0	38.9	36 200	202	.7	1.2	2.4
Franconia township	1 151	349	6.9	92.8	–	315	2.98	.44	92.1	1.0	18.4	11.4	79 200	387	–	1.7	–
Frankfort township	2 935	888	7.0	95.4	.3	864	3.38	.48	93.2	1.4	9.7	8.3	96 100	218	–	.4	4.8
Franklin township	2 742	862	7.0	95.0	–	837	3.12	.46	94.0	1.2	11.5	9.1	89 400	381	–	1.3	–
Frazee city	1 176	485	5.1	68.2	4.9	427	2.14	.45	70.3	3.5	34.9	28.6	31 500	195	–	2.9	20.6
Fridley city	28 335	11 418	5.3	64.2	24.3	10 909	2.32	.45	67.5	2.2	12.5	20.6	84 100	460	.2	.6	9.6
Frohn township	1 151	483	5.6	79.5	–	375	2.93	.50	91.5	3.5	15.2	13.6	59 700	275	–	1.2	–
Fulda city	1 212	542	5.6	87.5	3.0	504	1.92	.39	82.3	.8	46.0	35.1	29 100	180	–	2.6	7.3
Gaylord city	1 935	780	5.6	79.2	5.8	756	2.11	.42	77.6	2.0	34.7	29.0	46 600	199	–	1.2	6.1
Gilbert city	1 934	940	5.3	78.8	7.8	839	2.01	.42	81.6	1.7	37.2	32.5	29 900	199	–	1.7	14.4
Glencoe city	4 648	1 861	5.6	71.1	7.3	1 808	2.17	.43	77.6	1.4	30.4	27.0	58 000	266	.5	1.4	4.9
Glenwood city	2 573	1 237	5.1	65.6	11.4	1 093	1.89	.41	64.1	1.1	45.7	36.2	39 300	185	2.6	2.4	14.8
Gnesen township	1 089	752	4.5	81.4	–	415	2.28	.46	93.3	3.1	19.5	20.7	68 300	250	–	1.3	6.7
Golden Valley city	20 971	8 532	6.5	78.5	18.6	8 273	2.19	.37	80.7	.8	25.2	22.6	109 100	487	1.8	1.2	5.6
Goodview city	2 878	1 097	5.3	66.0	2.7	1 072	2.38	.47	85.4	1.6	18.8	17.1	63 900	375	.7	1.0	5.4
Grand Lake township	2 355	1 096	5.4	90.2	–	766	2.62	.49	93.6	1.6	16.3	14.9	68 200	304	2.9	1.4	3.9
Grand Marais city	1 171	680	4.6	69.7	10.0	510	1.86	.42	65.1	1.0	34.1	39.0	51 700	240	–	.9	2.7
Grand Rapids city	7 976	3 380	5.1	66.6	17.1	3 246	2.05	.44	64.9	1.3	31.5	31.5	48 700	265	5.5	1.2	3.1
Grand Rapids township	11 613	4 734	5.2	68.4	12.3	4 530	2.17	.45	70.7	1.6	27.5	27.7	49 300	263	4.8	1.3	3.6
Granite Falls city	3 083	1 401	5.4	73.4	9.9	1 308	1.99	.40	68.7	.7	35.1	33.3	44 400	206	.3	2.3	9.5
Grant township	3 778	1 195	7.6	97.8	–	1 173	3.06	.42	96.8	.9	9.0	7.2	140 100	294	–	.4	2.6
Grant Valley township	1 040	389	5.4	73.3	–	353	2.76	.50	88.7	2.5	12.2	17.8	58 900	250	–	.6	13.0
Greenbush township	1 027	358	6.0	77.9	–	335	2.90	.49	93.4	2.4	18.5	11.9	61 700	288	–	1.3	–
Greenfield city	1 450	474	7.0	97.7	–	457	2.85	.45	93.2	2.0	11.6	9.0	92 400	406	–	.5	–
Greenfield township	1 078	654	5.3	80.6	–	409	2.24	.42	93.6	.7	29.1	18.8	67 700	275	–	1.0	7.1
Green Lake township	1 270	619	6.0	94.0	–	456	2.41	.41	94.3	.4	19.1	16.9	81 400	304	–	.7	–
Greenway township	1 936	922	5.0	82.6	4.2	787	2.12	.45	87.8	1.7	29.5	27.7	24 300	148	–	2.1	5.0
Hallock city	1 304	607	5.3	78.1	6.3	521	1.97	.40	79.8	.6	35.7	33.6	35 400	199	1.1	2.3	18.6
Ham Lake city	8 924	2 812	6.7	87.3	.5	2 720	3.27	.48	95.0	1.8	5.9	8.9	86 800	440	–	.9	7.4
Harmony city	1 081	486	5.6	78.8	7.4	461	1.95	.40	77.4	.4	45.3	33.8	33 400	173	1.1	1.7	8.8
Harris township	2 888	1 222	5.7	86.7	–	1 026	2.50	.46	91.1	2.5	17.3	15.7	64 100	274	–	1.6	13.3
Hassan township	1 951	594	7.2	98.1	.3	585	3.22	.46	94.9	1.4	10.1	6.7	94 400	294	–	.2	6.3
Hastings city	15 445	5 547	5.6	66.0	13.7	5 403	2.47	.46	72.3	1.6	16.4	20.7	81 400	406	2.3	.7	4.7
Haven township	1 921	643	6.6	84.4	12.0	616	2.92	.46	82.5	1.0	14.4	11.2	78 800	395	–	.8	10.7
Haverhill township	1 467	516	7.5	87.4	–	500	2.72	.39	88.8	.4	14.0	11.4	134 300	325	–	.9	–
Hawley city	1 655	691	5.4	69.2	14.9	657	2.09	.43	72.0	1.5	34.9	32.1	48 100	233	1.1	1.0	2.6
Hayfield city	1 283	510	5.6	71.0	12.9	474	2.15	.43	76.4	.8	35.7	30.8	45 700	251	–	1.9	18.2
Hector city	1 145	528	5.6	85.8	–	491	2.03	.39	82.1	1.0	42.2	30.8	34 100	197	–	2.7	5.4
Heikkila Lake unorg.	1 339	792	5.0	80.1	–	493	2.38	.49	94.5	3.9	21.1	17.4	43 600	163	–	2.7	3.6
Helena township	1 107	373	6.9	98.4	–	352	2.83	.44	94.6	2.3	15.3	10.5	86 900	325	–	2.3	5.0
Henrietta township	1 276	708	5.6	82.2	.1	455	2.32	.45	89.7	1.3	25.1	18.5	56 400	221	–	2.6	11.3
Hermantown city	6 761	2 270	5.3	78.2	4.1	2 192	2.48	.48	88.6	1.4	19.9	19.0	61 400	342	.5	.7	3.5
Hibbing city	18 046	8 166	5.1	71.5	11.6	7 439	2.09	.44	74.9	1.1	31.3	29.5	38 000	187	1.0	1.8	9.7
Hillsdale township	1 026	346	5.1	34.4	–	331	2.70	.53	84.9	4.5	10.0	15.4	83 600	284	–	2.8	5.7
Holding township	1 160	386	6.1	87.3	–	348	3.20	.52	94.3	4.0	21.0	14.1	56 400	188	–	.3	13.0
Hollywood township	1 060	338	6.6	89.1	–	327	3.07	.48	83.8	1.8	17.4	10.7	75 800	275	–	1.1	3.6
Homer township	1 258	464	6.3	89.2	–	433	2.73	.44	89.1	1.2	12.5	15.7	68 500	313	–	1.3	6.0
Hopkins city	16 534	8 572	4.1	36.4	45.7	7 973	1.83	.45	35.2	2.5	21.3	38.5	85 000	492	.7	1.8	7.5
Houston city	1 013	443	5.6	79.0	7.0	421	1.98	.40	73.2	.2	39.7	31.8	39 100	197	–	2.8	4.2
Howard Lake city	1 343	532	5.2	67.3	7.1	517	2.19	.47	75.0	2.9	28.6	29.2	52 200	276	–	.5	5.1
Hoyt Lakes city	2 348	960	5.4	92.2	5.5	900	2.28	.46	91.0	1.8	22.0	15.2	26 600	218	–	1.0	24.3

TIPSII [UPF] GH127 CENSUS90 72583600 06/22/92 4:35 PM MACHINE: C DATA:CENSUS90*H1TIPSDA27. 06/18/92 14:00:34 TAPE: NONE FRAME: 4
TSF:CENSUS90*92. 06/18/92 14:04:03 UTF:CENSUS90*93. 06/18/92 14:04:03 META:CENSUS90*H1TABLES27. 06/18/92 14:24:01

Table 1. **Summary of General Housing Characteristics: 1990**—Con.

[For definitions of terms and meanings of symbols, see text]

State / Urban and Rural and Size of Place / Inside and Outside Metropolitan Area / County / Place and [In Selected States] County Subdivision [1,000 or More Persons]	All persons	All housing units: Total	All housing units: Median rooms	All housing units: Percent: 1 unit, detached or attached	All housing units: Percent: In buildings with 10 or more units	Occupied housing units: Total	Occupied housing units: Median persons in unit	Occupied housing units: Mean number of persons per room	Occupied housing units: Percent: Owner	Occupied housing units: Percent: With 1.01 or more persons per room	Occupied housing units: Percent: With householder 65 years and over	Occupied housing units: Percent: 1-person households	Occupied housing units: Specified owner, median value (dollars)	Occupied housing units: Specified renter: Median contract rent (dollars)	Occupied housing units: Specified renter: Percent with meals included in rent	Vacancy rate: Homeowner	Vacancy rate: Rental
PLACE AND COUNTY SUBDIVISION— Con.																	
Hugo city	4 417	1 440	6.5	86.7	.1	1 416	2.99	.47	94.3	2.0	9.7	11.1	97 400	377	–	1.0	2.4
Hutchinson city	11 523	4 764	5.3	61.7	17.9	4 483	2.21	.44	67.4	1.3	23.5	27.1	65 800	310	.1	1.5	9.2
Hutchinson township	1 069	375	6.6	92.5	–	356	2.75	.44	94.1	.6	25.0	12.6	75 300	313	–	.3	4.5
Independence city	2 822	971	7.0	96.3	–	925	2.81	.42	91.8	1.3	12.8	10.4	115 000	484	–	.4	–
International Falls city	8 325	3 306	5.0	70.1	10.5	3 126	2.14	.47	70.7	2.7	29.6	28.4	39 500	260	.1	1.3	4.9
Inver Grove Heights city	22 477	8 149	5.5	65.2	20.1	7 803	2.64	.48	74.6	1.8	8.8	16.3	91 500	502	.1	2.5	6.6
Isanti city	1 228	461	5.0	73.3	8.7	447	2.43	.51	69.4	3.6	24.4	23.5	55 200	245	1.5	1.0	4.9
Isanti township	1 800	641	6.4	95.8	–	582	2.94	.46	94.2	2.1	14.1	13.2	68 800	356	9.1	.7	10.5
Jackson city	3 559	1 613	5.5	75.0	10.3	1 484	1.99	.40	68.9	2.0	35.1	34.4	38 300	183	.9	2.7	9.2
Jackson township	1 359	480	5.3	40.2	.2	459	2.81	.51	95.9	2.8	8.7	14.6	100 500	358	–	3.3	9.5
Janesville city	1 969	771	5.9	76.3	7.0	738	2.21	.43	78.6	1.2	30.1	26.8	46 200	227	–	1.5	4.8
Jordan city	2 909	1 091	5.3	55.5	4.9	1 042	2.49	.49	75.0	1.8	22.2	23.3	69 200	326	.8	3.3	4.7
Kalmar township	1 271	426	7.0	91.5	–	415	2.93	.43	87.0	1.0	13.7	11.1	84 600	305	–	.3	1.8
Kasota township	1 303	558	6.1	87.8	–	444	2.66	.44	89.9	.5	17.1	12.8	78 300	311	–	1.0	6.3
Kasson city	3 514	1 310	5.8	69.3	10.9	1 270	2.48	.46	76.9	1.5	22.0	22.3	57 300	253	.3	1.2	7.3
Keewatin city	1 118	551	5.0	77.7	6.4	485	1.99	.44	87.4	2.1	35.9	33.0	20 900	165	–	3.4	29.9
Kenyon city	1 552	693	5.8	73.3	7.2	644	1.97	.38	79.3	.8	39.9	34.5	44 900	224	–	2.1	8.9
Kingston township	1 064	521	5.4	87.1	.2	351	2.51	.49	88.6	5.1	23.9	15.1	51 300	219	–	3.1	9.1
La Crescent city	4 311	1 680	5.5	72.3	6.0	1 630	2.31	.45	76.6	1.8	22.0	22.6	63 400	299	–	.9	4.7
La Crescent township	1 427	505	6.2	86.9	2.0	489	2.66	.45	87.7	.4	15.5	13.3	76 800	306	4.2	–	7.7
La Grand township	3 550	1 594	6.1	85.6	.1	1 234	2.38	.42	85.5	.5	22.9	16.6	68 600	272	–	.5	16.0
Lake township, Roseau County	1 836	832	5.0	45.0	–	598	2.91	.57	88.6	4.7	8.2	15.1	63 300	267	–	1.1	5.6
Lake City city	4 391	2 040	5.4	69.3	3.3	1 805	2.07	.41	77.2	1.0	36.6	28.5	51 400	241	–	1.7	7.2
Lake Crystal city	2 084	847	5.7	75.3	5.7	810	2.15	.43	77.2	1.2	35.7	29.3	46 300	225	.6	1.4	7.0
Lake Edwards township	1 528	1 157	5.3	89.5	–	566	2.29	.46	90.1	3.7	23.7	15.4	64 100	264	–	1.4	8.2
Lake Elmo city	5 903	2 016	6.5	73.0	–	1 973	2.83	.44	94.3	1.5	11.3	14.2	129 900	408	1.2	.9	.9
Lakefield city	1 679	775	5.9	88.9	.1	704	1.97	.38	82.7	1.1	42.0	33.9	25 700	168	.9	3.5	12.2
Lakeland city	2 000	654	6.8	95.1	–	645	3.10	.45	93.6	.6	11.3	11.6	92 800	416	–	.3	–
Lake No. 2 unorg.	1 856	1 069	5.0	77.2	–	689	2.35	.46	93.0	2.3	19.6	19.7	54 600	305	–	1.2	53.4
Lake St. Croix Beach city	1 078	442	5.4	93.7	–	415	2.35	.46	88.0	2.4	13.3	23.1	70 800	373	–	.3	7.4
Laketown township	2 232	633	6.9	87.4	.8	601	2.95	.45	83.5	2.5	10.5	7.3	108 600	331	–	.4	1.0
Lake View township	1 949	1 507	6.1	89.6	–	732	2.31	.42	88.7	1.6	22.7	17.6	66 900	273	–	.9	3.5
Lakeville city	24 854	8 105	6.6	79.3	2.3	7 851	3.16	.47	88.6	1.8	5.0	11.0	96 300	529	.6	1.4	6.5
Lakewood township	1 799	650	5.6	91.8	–	611	2.64	.49	95.3	3.1	14.4	15.2	56 300	313	–	1.0	–
Lanesburgh township	1 613	502	6.8	91.0	2.2	483	3.29	.48	89.6	1.9	12.8	10.8	80 400	388	–	.7	7.4
Lansing township	1 270	514	5.8	87.5	3.7	489	2.29	.43	84.0	1.0	24.9	19.0	49 200	273	1.8	1.4	1.3
Lauderdale city	2 700	1 222	4.2	45.0	41.2	1 166	2.06	.51	48.4	6.5	11.4	27.5	74 700	422	–	.4	6.5
Le Center city	2 006	789	5.5	76.6	8.7	763	2.13	.43	76.5	2.0	32.4	31.5	48 300	224	.6	1.7	2.7
Lent township	1 797	555	6.3	96.2	–	540	3.25	.50	98.0	1.3	10.0	9.1	78 800	475	–	.8	8.3
Le Sauk township	2 173	692	7.1	94.5	–	685	3.07	.44	94.9	.4	12.3	10.2	77 600	288	–	.5	2.8
Lester Prairie city	1 180	461	5.8	80.9	2.8	446	2.35	.45	78.5	1.3	26.7	25.8	54 700	277	1.2	1.4	6.8
Le Sueur city	3 714	1 519	5.6	73.1	12.2	1 461	2.17	.42	71.5	1.2	30.6	28.7	58 300	278	1.5	.9	6.1
Lewiston city	1 298	479	5.8	71.4	2.7	459	2.35	.45	79.1	2.2	32.7	26.8	52 000	231	–	.8	7.7
Lexington city	2 279	874	4.9	54.1	13.7	829	2.48	.53	69.4	4.2	10.5	22.8	71 600	432	–	2.7	8.6
Lime township	1 156	425	5.9	65.2	–	406	2.60	.45	87.9	2.2	12.8	15.5	85 000	288	–	.6	16.9
Lindstrom city	2 461	1 110	5.1	67.3	11.6	1 009	2.15	.44	83.1	1.1	36.6	26.3	67 500	356	–	1.1	6.0
Lino Lakes city	8 807	2 653	6.7	95.1	.2	2 603	3.27	.48	95.5	1.4	6.5	8.8	92 300	505	–	1.1	4.1
Linwood township	3 588	1 315	5.8	92.1	–	1 146	3.04	.49	95.9	2.2	9.7	12.7	76 400	396	–	.5	2.1
Litchfield city	6 041	2 519	5.5	72.1	9.8	2 406	2.07	.42	70.7	2.0	33.9	32.5	49 200	261	5.6	1.7	5.4
Little Canada city	8 971	4 081	4.5	39.4	44.5	3 902	2.03	.46	60.1	1.8	16.1	31.0	99 800	512	.1	2.7	4.4
Little Falls city	7 232	3 048	5.1	66.0	11.5	2 901	2.05	.45	64.5	1.8	31.7	33.1	43 600	231	2.7	.7	6.5
Little Falls township	1 532	461	6.5	86.1	3.0	447	3.02	.48	90.8	2.9	17.2	11.6	73 900	275	–	1.2	6.8
Livonia township	2 288	746	6.3	98.4	–	707	3.27	.49	95.5	1.8	8.8	12.2	70 700	438	–	.9	5.9
Long Lake city	1 984	778	6.2	76.3	12.5	747	2.36	.42	66.8	.8	13.0	20.9	102 100	471	–	3.9	3.1
Long Prairie city	2 786	1 259	5.2	68.9	13.3	1 183	1.90	.41	65.8	1.2	38.9	36.9	41 200	185	–	1.8	5.8
Lonsdale city	1 252	445	5.8	89.2	5.8	437	2.49	.48	87.9	1.4	26.3	22.9	56 500	280	–	.3	8.6
Lower Red Lake unorg.	3 621	1 016	4.8	87.7	1.3	929	3.73	.80	61.9	24.4	12.3	13.2	37 900	80–	–	.3	6.6
Luverne city	4 382	1 994	5.4	72.7	10.3	1 902	1.93	.40	70.2	.9	41.5	35.2	39 700	175	.6	1.3	6.6
Lynden township	1 616	592	5.8	80.4	–	507	3.07	.50	94.1	3.4	12.6	13.6	68 900	275	–	2.5	–
Madelia city	2 237	923	5.6	70.5	9.0	863	2.07	.42	69.6	2.8	34.3	32.6	36 700	202	–	3.5	7.7
Madison city	1 951	916	5.6	75.1	11.4	826	1.84	.37	75.3	.2	48.4	38.0	30 000	171	–	4.6	12.4
Mahnomen city	1 154	536	5.2	76.7	11.2	478	1.96	.43	73.8	1.9	47.9	36.8	33 600	194	.8	2.8	12.6
Mahtomedi city	5 569	1 929	6.6	92.0	2.6	1 874	2.81	.44	89.1	1.0	10.8	13.1	103 300	441	1.0	1.0	4.7
Maine Prairie township	1 536	666	5.7	89.2	.2	490	2.84	.49	88.8	2.4	19.6	11.6	65 300	306	–	.5	1.8
Mankato city	31 477	11 688	4.9	48.2	21.4	11 220	2.16	.47	51.5	2.9	19.6	27.2	61 900	348	.7	1.1	4.7
Mankato township	2 135	734	7.0	85.7	6.5	709	2.78	.43	82.8	1.6	14.5	12.8	86 300	383	–	.7	6.2
Mantorville township	1 158	385	7.0	95.1	.3	375	2.90	.43	89.9	1.3	14.4	10.4	82 100	250	–	.3	2.6
Maple Grove city	38 736	12 968	6.9	91.1	5.2	12 531	3.05	.44	89.8	.8	4.6	11.3	96 500	637	.4	1.9	8.8
Maple Lake city	1 394	526	5.4	70.9	13.9	501	2.43	.49	74.9	1.8	31.3	26.5	58 600	251	.8	1.1	6.7
Maple Lake township	1 829	801	5.7	91.3	–	604	2.78	.46	94.7	1.2	14.9	12.4	79 600	350	–	1.5	3.0
Maple Plain city	2 005	720	5.6	64.9	27.1	696	2.51	.48	64.7	.9	16.4	19.1	90 300	490	.9	–	6.5
Mapleton city	1 526	587	5.9	81.6	5.1	560	2.20	.43	77.0	1.6	34.3	25.7	38 900	189	.8	2.3	4.4
Maplewood city	30 954	12 120	5.4	68.6	21.0	11 496	2.33	.45	75.9	1.4	18.6	21.5	85 600	477	.2	1.7	10.7
Marion township	5 960	2 043	6.3	87.4	.4	2 003	2.79	.45	91.0	1.3	10.6	11.8	69 300	318	–	.3	6.7
Marshall city	12 023	4 692	5.2	58.4	23.5	4 443	2.14	.43	57.6	1.0	24.2	28.7	60 000	277	.8	1.2	8.2
Marshan township	1 286	378	7.0	86.8	–	373	3.43	.49	84.7	3.8	10.7	7.5	102 700	401	–	–	1.7
Marysville township	1 839	606	5.9	73.6	–	583	2.97	.51	93.3	3.8	13.7	12.3	76 300	288	–	.7	–
May township, Washington County	2 535	956	6.9	98.4	.2	820	2.98	.43	93.9	.9	11.8	11.7	125 900	463	–	.1	9.1
Medina city	3 096	1 038	7.4	93.9	–	1 007	2.94	.41	89.3	1.2	11.1	10.0	124 000	467	–	.4	–
Melrose city	2 561	1 059	5.4	67.5	10.8	978	2.15	.45	75.5	1.1	33.3	29.7	45 200	216	12.3	1.2	19.2

TIPSII [UPF] GH127 CENSUS90 72583600 06/22/92 4:35 PM MACHINE: C DATA:CENSUS90*H1TIPSDA27. 06/18/92 14:00:34 TAPE: NONE FRAME: 5
TSF:CENSUS90*92. 06/18/92 14:04:03 UTF:CENSUS90*93. 06/18/92 14:04:03 META:CENSUS90*H1TABLES27. 06/18/92 14:24:01

Table 1. **Summary of General Housing Characteristics: 1990**—Con.

[For definitions of terms and meanings of symbols, see text]

State / Urban and Rural and Size of Place / Inside and Outside Metropolitan Area / County / Place and [In Selected States] County Subdivision [1,000 or More Persons]	All persons	All housing units: Total	All housing units: Median rooms	All housing units: Percent: 1 unit, detached or attached	All housing units: Percent: In buildings with 10 or more units	Occupied housing units: Total	Occupied housing units: Median persons in unit	Occupied housing units: Mean number of persons per room	Occupied housing units: Percent: Owner	Occupied housing units: Percent: With 1.01 or more persons per room	Occupied housing units: Percent: With householder 65 years and over	Occupied housing units: Percent: 1-person households	Occupied housing units: Specified owner, median value (dollars)	Occupied housing units: Specified renter: Median contract rent (dollars)	Occupied housing units: Specified renter: Percent with meals included in rent	Vacancy rate: Homeowner	Vacancy rate: Rental
PLACE AND COUNTY SUBDIVISION—Con.																	
Menahga city	1 076	506	4.8	84.4	6.1	443	1.84	.43	80.4	2.3	48.8	38.1	30 300	160	–	4.3	3.3
Mendota Heights city	9 431	3 410	7.3	87.6	11.4	3 302	2.49	.39	90.7	.7	20.9	14.1	152 700	608	.7	1.3	4.3
Middleville township	1 017	392	6.1	93.1	–	351	2.40	.44	88.0	.6	20.8	14.2	72 000	288	–	2.5	–
Midway township, St. Louis County	1 500	497	5.6	92.2	–	462	2.44	.47	95.0	1.1	24.0	17.3	47 500	263	–	.9	–
Milaca city	2 182	987	5.0	62.1	11.9	920	1.92	.44	64.2	1.6	39.9	35.5	42 400	232	–	2.3	6.5
Minden township	1 900	624	6.6	81.3	7.7	610	3.00	.47	83.1	1.6	11.6	12.6	71 500	502	–	–	6.4
Minneapolis city	368 383	172 666	4.7	46.9	30.4	160 682	1.86	.45	49.7	3.6	19.8	38.5	71 500	390	.6	1.9	8.1
Minneota city	1 417	567	5.7	82.4	4.6	524	2.19	.42	81.9	1.0	35.3	27.5	34 500	184	–	2.5	13.6
Minnetonka city	48 370	20 119	6.3	70.0	27.1	18 687	2.27	.39	76.6	.7	15.7	21.3	121 000	631	1.9	1.7	17.6
Minnetrista city	3 439	1 272	7.4	96.9	.1	1 195	2.58	.38	92.8	.6	13.1	12.8	147 400	508	–	1.3	3.4
Montevideo city	5 499	2 525	5.4	74.6	10.3	2 340	1.99	.41	70.8	.8	38.2	33.7	37 100	203	5.6	3.3	8.9
Montgomery city	2 399	1 019	5.4	77.3	7.6	954	2.10	.45	78.2	2.2	34.6	30.5	48 700	230	–	1.5	8.4
Monticello city	4 941	1 908	5.1	54.2	23.4	1 777	2.42	.49	60.2	2.6	18.5	22.2	75 800	381	–	1.8	9.9
Monticello township	3 981	1 248	6.3	78.8	.1	1 195	3.33	.50	93.9	1.7	9.2	10.0	80 200	406	–	.4	7.6
Montrose city	1 008	400	5.0	48.3	21.0	367	2.44	.51	77.4	2.7	18.5	20.4	59 300	346	–	5.6	7.8
Moorhead city	32 295	11 511	5.1	58.9	23.3	11 063	2.28	.47	60.2	2.9	20.8	24.8	61 500	308	.6	1.2	5.4
Moose Lake city	1 206	592	4.6	59.3	17.6	549	1.67	.41	58.3	1.6	42.8	45.0	44 100	232	.9	1.8	4.2
Moose Lake township, Carlton County	1 239	392	5.3	85.2	–	317	2.40	.48	89.0	2.8	25.9	19.6	49 800	246	–	2.4	5.4
Mora city	2 905	1 367	4.8	58.0	14.9	1 263	1.89	.43	62.2	1.4	40.4	37.6	48 200	253	6.6	2.2	9.1
Morris city	5 613	2 066	5.0	62.2	21.6	1 995	2.09	.46	54.7	5.2	29.3	31.0	41 500	261	2.5	.7	2.9
Morse township, St. Louis County	1 093	1 107	4.3	89.5	.1	438	2.17	.44	91.3	1.4	23.5	24.4	55 800	203	–	2.2	46.5
Mound city	9 634	3 965	5.8	79.6	16.1	3 710	2.32	.43	76.9	1.6	15.0	22.1	85 200	460	.2	2.1	9.9
Mounds View city	12 541	4 885	5.2	59.8	21.7	4 702	2.42	.47	71.7	2.0	10.4	18.6	85 300	462	.2	1.2	7.6
Mountain Iron city	3 362	1 422	5.0	69.0	17.3	1 350	2.23	.47	69.1	1.3	24.7	25.1	41 200	316	–	1.0	6.3
Mountain Lake city	1 906	883	5.6	86.3	7.5	798	1.92	.39	80.1	1.3	47.7	34.5	24 800	172	2.2	6.6	11.2
Munson township	1 114	743	4.5	88.6	–	353	2.77	.49	91.8	3.1	18.4	13.0	61 700	250	–	1.8	–
Nashwauk city	1 026	488	5.2	76.8	8.4	436	2.01	.45	78.0	1.8	40.1	31.7	20 300	163	–	1.2	7.7
Nashwauk township	1 809	816	5.2	82.5	5.0	710	2.19	.47	83.4	1.8	33.1	25.6	23 500	169	–	1.5	6.3
Nessel township	1 354	790	5.4	94.7	.3	505	2.32	.43	91.1	1.4	22.2	16.2	72 100	315	–	1.1	–
New Brighton city	22 207	8 811	5.6	61.4	31.9	8 523	2.31	.43	65.3	1.5	13.1	21.2	102 000	472	.1	.6	5.7
New Haven township	1 201	401	6.6	88.3	–	393	2.76	.45	90.6	1.0	14.0	12.5	76 100	304	–	–	–
New Hope city	21 853	8 795	5.2	55.4	40.2	8 507	2.20	.44	55.5	1.9	19.1	27.3	92 700	498	4.6	.5	5.4
New London township	2 679	1 263	5.7	73.6	.9	946	2.47	.45	87.8	1.6	19.3	17.0	66 500	290	–	.8	5.0
New Market township	2 008	649	6.9	96.3	–	627	3.10	.45	92.8	1.4	11.0	9.4	105 400	363	–	.3	8.2
Newport city	3 720	1 384	5.4	68.0	19.4	1 323	2.51	.49	67.0	3.1	17.9	20.4	75 800	407	.2	.6	9.5
New Prague city	3 569	1 398	5.6	74.2	14.2	1 329	2.23	.45	72.5	1.4	34.7	25.6	68 100	313	2.3	.8	6.9
New Richland city	1 237	475	5.7	85.1	5.1	456	2.09	.42	83.8	.9	36.8	30.3	40 800	217	–	1.3	5.1
New Scandia township	3 197	1 197	6.6	97.2	.3	1 060	2.76	.44	93.9	1.1	14.9	11.4	99 100	406	–	.3	–
New Ulm city	13 132	5 379	5.6	72.9	7.6	5 199	2.11	.41	74.5	.9	28.9	30.1	53 000	229	.2	1.1	4.3
Nisswa city	1 391	1 145	5.9	94.4	.2	548	2.24	.42	86.1	1.5	28.3	21.2	71 700	329	–	2.5	3.8
North Branch city	1 867	790	5.0	56.7	9.7	752	2.14	.47	73.7	2.5	28.3	30.3	61 000	282	1.1	.9	8.8
North Branch township	1 486	516	6.1	93.4	–	498	2.74	.47	92.6	2.6	14.3	13.3	61 800	350	–	1.1	5.1
Northeast Itasca unorg.	1 047	1 501	3.9	67.7	–	377	2.28	.49	94.7	3.4	27.9	18.3	45 300	117	9.1	3.0	13.0
Northern township	3 638	1 508	5.5	69.2	.7	1 294	2.47	.46	83.2	2.4	13.4	16.8	66 500	269	–	.9	13.5
Northfield city	14 684	4 288	5.4	58.7	22.1	4 110	2.19	.43	63.7	1.8	22.0	29.4	81 200	372	.6	.8	7.0
North Mankato city	10 164	3 930	5.7	66.0	13.6	3 823	2.38	.44	70.7	1.0	16.9	21.8	68 300	356	.5	.8	4.7
North Oaks city	3 386	1 113	8.5+	99.8	–	1 085	2.84	.34	98.6	.2	12.4	5.6	256 600	419	–	.6	–
North St. Paul city	12 376	4 607	5.5	73.6	20.2	4 447	2.50	.48	73.2	1.7	17.9	21.1	79 600	418	–	.8	8.8
Norwood city	1 351	529	5.3	64.1	13.8	515	2.30	.46	68.5	1.2	28.3	26.2	66 400	290	.6	.6	3.6
Oakdale city	18 374	6 936	5.7	77.3	13.9	6 699	2.48	.46	80.2	1.5	9.0	19.6	88 000	398	.4	1.6	5.8
Oak Grove township	5 441	1 706	6.8	98.9	–	1 638	3.31	.48	96.7	1.6	4.6	8.4	86 700	416	2.9	.5	6.9
Oak Lawn township	1 950	628	5.5	74.5	.2	590	2.50	.47	87.3	2.2	17.3	16.6	56 700	291	1.7	.6	7.4
Oak Park Heights city	3 486	1 398	4.8	52.0	30.3	1 322	2.09	.45	62.6	1.1	24.7	32.3	85 200	459	.4	2.2	7.3
Oakport CDP	1 026	315	7.3	97.5	–	309	3.27	.45	95.1	.3	11.7	5.5	75 100	375	–	1.3	–
Oakport township	1 386	451	7.1	96.0	–	429	3.19	.44	92.3	.7	12.8	7.2	74 500	325	–	1.5	5.7
Olivia city	2 623	1 156	5.4	72.3	13.6	1 048	2.06	.42	74.0	1.4	31.4	31.8	44 100	199	.8	2.4	12.5
Orono city	7 285	2 787	7.5	98.1	.1	2 613	2.46	.37	90.8	.6	15.0	14.7	173 500	548	.5	1.8	4.7
Oronoco township	2 026	811	5.8	65.8	–	702	2.62	.45	92.2	2.0	12.5	15.0	94 400	334	–	.6	48.1
Orrock township	1 474	627	5.5	92.7	–	484	2.91	.48	95.0	2.9	9.3	12.6	71 900	363	7.1	1.9	17.2
Ortonville city	2 205	1 091	5.4	77.5	9.9	944	1.96	.39	78.5	.8	42.2	33.4	30 400	176	–	3.6	15.4
Ortonville township	2 326	1 140	5.4	77.9	9.5	990	1.98	.39	78.8	.8	41.1	32.6	30 700	176	–	3.7	15.0
Osakis city	1 256	606	5.3	81.8	6.1	532	1.91	.41	75.0	.8	48.7	35.3	36 100	185	–	1.5	5.7
Osseo city	2 704	1 034	4.9	61.2	30.7	995	2.21	.47	57.6	3.8	20.7	25.8	76 600	434	.5	.7	5.8
Otsego township	5 219	1 627	6.1	72.5	–	1 597	3.22	.52	94.7	2.3	8.7	10.1	76 100	354	–	1.1	2.3
Owatonna city	19 386	7 578	5.7	70.6	11.2	7 382	2.25	.43	72.7	1.2	22.9	26.0	63 500	280	.3	.8	3.9
Palmer township	1 717	809	5.9	95.8	–	559	2.72	.46	94.3	3.2	20.9	15.4	75 200	350	–	1.7	5.9
Park Rapids city	2 863	1 429	4.6	63.7	19.4	1 266	1.80	.44	57.6	1.9	42.6	40.6	36 400	198	–	3.1	7.4
Paynesville city	2 275	927	5.5	71.7	16.3	882	2.05	.43	72.0	1.7	38.7	32.7	46 600	246	13.1	2.2	6.1
Paynesville township	1 307	761	5.7	73.2	–	453	2.46	.44	88.5	1.8	26.5	12.8	65 200	260	–	1.5	5.5
Pelican Rapids city	1 886	844	5.1	63.3	15.6	768	1.98	.43	65.0	1.8	40.6	34.0	40 500	213	–	2.5	9.7
Perham city	2 075	933	5.1	67.6	13.5	880	1.89	.41	62.4	.9	38.5	38.3	41 900	223	–	.4	6.5
Pierz city	1 014	420	5.3	73.3	7.1	406	1.93	.40	76.4	1.5	48.8	35.2	43 400	202	1.2	1.3	2.0
Pike Bay township	1 420	625	5.0	74.1	–	476	2.61	.56	71.2	6.5	16.8	18.1	41 900	100	3.3	1.2	7.4
Pine City city	2 613	1 174	4.8	63.6	11.5	1 097	1.94	.45	64.2	1.2	39.7	35.8	48 000	257	–	.8	5.5
Pine Island city	2 125	795	5.6	68.4	8.9	772	2.36	.45	73.2	1.0	26.9	23.4	58 900	252	.5	.4	4.6
Pipestone city	4 554	2 055	5.2	76.2	9.1	1 915	1.94	.42	68.4	1.8	37.3	35.6	35 200	187	.2	2.3	9.4
Plainview city	2 768	1 030	5.7	74.7	6.1	971	2.43	.47	80.0	2.9	27.4	22.2	53 100	260	–	2.8	13.0
Plymouth city	50 889	19 616	6.4	70.7	25.8	18 361	2.43	.41	73.6	1.2	8.5	17.7	127 400	578	.2	2.3	13.2
Pokegama township	1 847	1 288	5.1	71.0	–	663	2.38	.47	91.4	2.4	23.1	15.8	63 200	270	–	2.7	12.3
Preston city	1 530	613	5.9	74.9	2.1	584	2.09	.40	76.4	1.4	31.3	27.9	40 700	197	–	1.1	4.8

TIPSII [UPF] GH127 CENSUS90 72583600 06/22/92 4:35 PM MACHINE: C DATA:CENSUS90*H1TIPSDA27. 06/18/92 14:00:34 TAPE: NONE FRAME: 6
TSF:CENSUS90*92. 06/18/92 14:04:03 UTF:CENSUS90*93. 06/18/92 14:04:03 META:CENSUS90*H1TABLES27. 06/18/92 14:24:01

Table 1. **Summary of General Housing Characteristics: 1990**—Con.

[For definitions of terms and meanings of symbols, see text]

State / Urban and Rural and Size of Place / Inside and Outside Metropolitan Area / County / Place and [In Selected States] County Subdivision [1,000 or More Persons]	All persons	All housing units: Total	All housing units: Median rooms	All housing units: Percent: 1 unit, detached or attached	All housing units: Percent: In buildings with 10 or more units	Occupied housing units: Total	Occupied housing units: Median persons in unit	Occupied housing units: Mean number of persons per room	Occupied housing units: Percent: Owner	Occupied housing units: Percent: With 1.01 or more persons per room	Occupied housing units: Percent: With householder 65 years and over	Occupied housing units: Percent: 1-person households	Occupied housing units: Specified owner, median value (dollars)	Occupied housing units: Specified renter: Median contract rent (dollars)	Occupied housing units: Specified renter: Percent with meals included in rent	Vacancy rate: Homeowner	Vacancy rate: Rental
PLACE AND COUNTY SUBDIVISION— Con.																	
Princeton city	3 719	1 510	4.9	60.9	16.0	1 447	2.15	.47	64.8	2.6	30.5	30.9	54 000	288	.2	1.1	4.3
Princeton township	1 601	575	6.1	90.4	–	549	2.70	.45	90.9	2.4	18.0	13.7	61 400	319	–	.8	5.7
Prior Lake city	11 482	4 177	6.6	84.3	7.8	3 901	2.79	.44	82.0	1.3	9.6	14.3	99 600	485	.3	1.8	11.9
Proctor city	2 974	1 245	5.2	76.6	15.0	1 196	2.15	.47	76.7	2.1	31.2	30.6	40 500	251	.4	1.1	6.1
Rainy Lake unorg.	4 198	1 984	5.2	86.4	–	1 486	2.48	.49	91.4	2.7	17.8	15.8	56 200	325	–	1.0	5.9
Ramsey city	12 408	3 674	7.2	96.1	.5	3 620	3.51	.47	96.5	1.7	4.0	6.7	85 000	502	–	.8	5.2
Rapidan township	1 117	387	6.8	92.8	–	376	2.49	.43	88.3	.8	18.1	12.8	63 000	219	–	.3	–
Ravenna township	1 926	552	7.4	99.1	–	546	3.54	.47	97.3	1.1	4.9	4.6	95 900	462	–	–	11.8
Red Lake CDP	1 068	322	4.7	82.9	4.0	282	3.55	.77	58.5	23.0	14.9	17.0	38 600	108	–	.6	8.6
Red Lake Falls city	1 481	649	5.4	63.9	16.6	599	1.95	.42	71.3	1.5	32.9	38.4	32 100	180	–	2.7	10.4
Red Wing city	15 134	6 176	5.5	66.2	13.6	5 973	2.11	.43	68.9	1.0	28.0	29.9	64 600	284	1.3	1.1	4.1
Redwood Falls city	4 859	2 128	5.5	72.7	8.8	1 981	2.05	.40	73.1	.9	33.1	31.3	46 000	232	1.4	1.9	11.0
Renville city	1 315	570	5.7	82.8	2.3	532	1.96	.39	78.0	.8	41.0	35.0	28 200	212	–	1.4	3.3
Rice Lake township	3 883	1 418	5.4	84.9	–	1 373	2.52	.50	95.3	3.1	15.9	15.9	47 800	250	2.1	.8	5.9
Richfield city	35 710	16 094	5.1	66.6	28.5	15 551	2.04	.43	66.9	1.6	26.0	29.8	83 100	435	.1	.9	6.1
Robbinsdale city	14 396	6 155	5.4	75.7	17.8	6 008	2.08	.42	73.0	1.1	33.0	28.4	75 900	476	.6	.8	3.7
Rochester city	70 745	28 961	5.4	62.3	16.1	27 913	2.14	.43	66.2	1.9	17.3	29.1	71 500	388	3.2	1.2	4.8
Rochester township	3 226	1 119	7.7	96.6	.1	1 088	2.63	.38	94.7	.6	10.8	8.8	107 000	431	–	1.5	4.9
Rock Creek city	1 040	369	6.0	85.6	–	319	2.91	.53	91.8	8.2	21.0	14.7	41 900	275	–	1.0	3.7
Rockford city	2 665	1 016	5.0	36.0	14.2	980	2.49	.51	74.0	2.8	10.1	20.2	77 400	365	.4	1.6	6.6
Rockford township	3 380	1 056	6.9	93.7	–	1 035	3.14	.46	94.7	1.9	11.6	7.7	88 600	356	–	.4	1.8
Rocksbury township	1 128	395	6.3	77.0	2.5	372	2.93	.46	90.6	.8	15.3	11.8	57 500	188	–	1.5	14.6
Rockville township	1 390	543	5.9	90.8	–	429	3.04	.49	86.7	2.3	13.3	11.7	73 900	338	2.4	1.8	3.4
Rollingstone township	1 217	426	6.2	91.5	–	409	2.70	.45	92.2	1.0	20.0	12.2	66 900	258	–	.5	5.9
Roseau city	2 396	999	5.1	64.1	12.0	976	2.03	.44	73.5	1.7	34.1	31.4	46 500	242	–	.1	1.5
Rosemount city	8 622	2 866	6.0	80.2	5.1	2 779	2.98	.49	80.7	2.6	8.5	11.2	88 500	465	.2	1.8	3.2
Roseville city	33 485	14 216	5.4	62.7	33.7	13 562	2.11	.42	68.4	1.1	25.0	27.0	97 100	485	1.1	.7	10.4
Rush City city	1 497	607	5.1	65.9	10.4	578	2.19	.48	66.4	3.5	33.0	28.4	48 700	251	–	1.8	3.5
Rushford city	1 485	657	5.5	72.5	5.0	628	2.02	.41	72.6	1.8	39.8	33.3	42 700	212	.6	1.3	7.5
St. Anthony city, Hennepin and Ramsey Counties	7 727	3 693	5.1	56.0	35.1	3 453	1.95	.39	65.2	1.1	33.4	32.7	98 400	474	9.4	.8	13.5
St. Augusta township	2 657	796	6.6	91.1	–	785	3.36	.50	90.7	1.9	11.5	10.7	69 700	291	2.0	.3	2.7
St. Bonifacius city	1 180	418	5.9	75.1	13.2	398	2.91	.48	75.1	1.8	14.3	12.6	83 600	432	–	1.0	6.6
St. Charles city	2 642	1 037	5.6	65.8	5.6	1 000	2.27	.46	67.2	4.3	28.8	24.1	52 400	280	.3	2.0	3.5
St. Cloud city	48 812	18 828	4.9	50.5	33.3	17 926	2.17	.47	51.3	2.0	18.4	27.9	59 400	368	.3	1.1	6.5
St. Cloud township	7 549	2 344	7.1	88.2	5.4	2 307	3.25	.46	89.1	1.6	8.1	8.3	81 600	428	–	.7	2.7
St. Francis city	2 538	800	5.4	72.8	11.5	760	3.19	.55	76.1	4.2	6.8	9.9	66 500	426	–	1.7	8.1
St. James city	4 364	1 881	5.5	73.0	7.4	1 760	2.03	.43	70.5	2.9	33.9	33.0	39 600	203	–	2.4	7.1
St. Joseph city	3 294	759	5.4	74.4	10.7	746	2.67	.51	70.2	2.1	18.5	16.8	58 100	372	–	.8	1.8
St. Joseph township, Stearns County	2 567	822	5.9	69.0	.4	808	3.02	.51	86.4	2.7	10.3	13.9	69 500	344	–	1.3	2.7
St. Louis Park city	43 787	20 678	5.0	61.8	32.3	19 925	1.94	.41	62.6	1.4	23.3	33.4	84 700	511	1.0	.9	5.6
St. Michael city	2 506	830	5.9	86.0	6.4	800	3.06	.52	79.8	2.9	13.6	15.9	77 900	428	–	2.0	2.4
St. Paul city	272 235	117 583	4.8	51.9	27.6	110 249	2.00	.47	53.9	4.0	22.7	34.7	70 800	390	1.5	1.8	7.7
St. Paul Park city	4 965	1 793	5.5	81.8	.1	1 749	2.61	.49	84.6	2.2	13.4	16.1	72 600	388	.4	.9	3.9
St. Peter city	9 421	2 869	5.5	62.9	10.7	2 767	2.17	.43	67.1	1.0	25.4	28.8	62 700	294	.1	1.1	5.2
St. Wendel township	1 995	590	6.9	95.9	–	572	3.60	.50	95.3	3.0	9.3	9.8	69 500	331	–	–	3.6
Salem township, Olmsted County	1 056	384	6.3	83.9	–	373	2.44	.42	88.7	1.9	16.9	14.2	79 200	308	–	.9	4.5
Sand Creek township	1 511	425	6.8	92.5	–	412	3.01	.47	89.1	2.2	17.0	10.9	91 800	452	–	–	11.8
Sand Lake unorg.	1 192	838	5.2	91.5	–	419	2.53	.46	94.0	1.0	17.2	12.2	53 700	252	–	1.3	7.4
Sandstone city	2 057	538	5.4	72.5	11.2	480	2.01	.42	63.3	1.5	38.5	35.4	33 600	209	–	3.2	8.3
Sartell city	5 393	1 914	5.0	47.7	22.7	1 867	2.60	.50	67.2	2.5	14.1	22.7	74 000	401	16.9	1.2	3.8
Sauk Centre city	3 581	1 499	5.5	74.1	8.7	1 415	2.11	.43	74.3	1.5	37.7	30.6	47 000	219	.6	2.5	5.9
Sauk Centre township	1 111	372	6.0	85.2	–	314	3.04	.50	89.8	4.1	21.3	15.0	59 800	237	–	1.1	–
Sauk Rapids city	7 825	2 997	5.2	62.3	21.0	2 875	2.35	.48	65.2	1.7	19.7	23.9	62 300	363	1.2	1.2	6.3
Savage city	9 906	3 395	6.6	87.4	8.4	3 255	2.95	.45	86.2	1.7	4.9	11.4	95 700	493	.9	1.6	13.0
Shakopee city	11 739	4 340	5.6	71.3	15.5	4 163	2.46	.46	70.7	2.1	16.0	19.9	85 500	444	.2	.9	7.7
Sherburn city	1 105	539	5.6	80.5	2.8	483	1.93	.38	77.0	1.0	43.7	36.0	31 600	171	–	3.6	15.3
Shingobee township	1 481	1 061	5.3	80.4	–	489	2.15	.44	85.9	1.8	30.1	21.1	70 800	279	–	1.4	2.8
Shoreview city	24 587	9 280	6.4	81.4	13.7	8 991	2.46	.42	85.9	1.0	9.6	19.3	109 700	495	.2	1.5	6.1
Shorewood city	5 917	2 143	7.6	94.5	2.3	2 026	2.67	.38	89.6	.6	11.3	11.4	147 100	602	.5	2.5	3.2
Silver Bay city	1 894	947	5.2	95.0	1.7	764	2.15	.44	88.5	1.6	27.7	15.7	32 900	245	–	2.6	13.7
Silver Creek township, Lake County	1 097	904	4.0	66.4	1.8	429	2.24	.46	93.0	1.4	26.3	22.4	60 700	175	–	2.0	34.8
Silver Creek township, Wright County	1 835	761	6.2	86.5	–	605	2.81	.46	91.1	1.3	15.7	13.6	78 600	315	–	1.3	5.3
Slayton city	2 147	1 039	5.4	76.3	11.3	953	1.88	.38	73.2	.6	43.5	36.1	34 200	167	.4	1.8	8.9
Sleepy Eye city	3 694	1 587	5.7	72.8	9.8	1 468	2.06	.41	73.4	.9	37.3	33.2	45 200	212	4.3	2.5	14.1
Solway township	1 772	635	5.4	83.9	–	600	2.75	.51	95.0	3.0	16.7	14.0	56 700	302	–	.3	6.3
South Bend township	1 515	540	5.5	74.4	2.8	511	2.37	.46	71.6	3.1	17.6	22.7	52 600	286	–	1.6	7.1
Southside township	1 241	1 060	4.7	83.2	–	467	2.26	.44	91.0	1.9	28.3	19.9	77 900	308	–	3.0	10.6
South St. Paul city	20 197	8 294	5.2	70.9	12.4	7 914	2.25	.47	72.1	1.9	25.3	26.4	72 300	390	.3	.9	10.4
Spencer Brook township	1 203	498	5.6	93.2	–	404	2.79	.47	94.3	1.0	16.6	13.6	63 900	313	–	.3	–
Spicer city	1 020	483	5.1	69.4	12.6	429	1.97	.41	66.2	.2	36.8	34.0	53 700	265	–	1.0	9.4
Springfield city	2 173	943	5.8	87.4	3.6	889	1.94	.38	83.7	.4	43.3	34.9	36 200	218	–	2.7	7.6
Spring Grove city	1 153	579	5.4	75.0	8.3	532	1.87	.38	76.9	.8	43.6	36.7	36 600	167	–	2.6	15.2
Spring Lake township	2 853	946	7.0	97.9	.3	899	3.04	.44	93.2	1.0	12.0	9.2	100 800	500	–	1.4	3.2
Spring Lake Park city	6 532	2 398	5.6	73.6	14.5	2 343	2.61	.47	77.4	2.5	11.0	17.9	80 300	445	.2	1.0	5.2
Spring Park city	1 571	937	3.7	26.9	68.9	741	1.62	.45	27.5	1.3	27.1	45.9	102 600	515	2.6	2.9	21.7
Springvale township	1 113	371	6.0	91.9	–	355	2.95	.50	94.1	1.7	14.1	11.0	60 200	338	–	.9	–
Spring Valley city	2 461	1 037	5.6	73.7	6.8	1 001	2.12	.41	75.6	1.0	36.3	29.0	38 700	207	.9	.7	5.1
Stacy city	1 081	396	4.9	34.1	4.3	376	2.70	.56	81.4	3.7	9.0	19.9	62 500	357	–	1.0	15.7
Stanchfield township	1 060	385	6.0	89.1	–	363	2.65	.48	89.8	2.8	20.9	17.4	49 700	250	–	2.1	5.1
Stanford township	1 822	624	6.1	94.4	–	554	3.03	.50	94.0	2.5	14.4	12.6	70 700	406	–	.6	–

TIPSII [UPF] GH127 CENSUS90 72583600 06/22/92 4:35 PM MACHINE: C DATA:CENSUS90*H1TIPSDA27. 06/18/92 14:00:34 TAPE: NONE FRAME: 7
TSF:CENSUS90*92. 06/18/92 14:04:03 UTF:CENSUS90*93. 06/18/92 14:04:03 META:CENSUS90*H1TABLES27. 06/18/92 14:24:01

Table 1. **Summary of General Housing Characteristics: 1990**—Con.

[For definitions of terms and meanings of symbols, see text]

State / Urban and Rural and Size of Place / Inside and Outside Metropolitan Area / County / Place and [In Selected States] County Subdivision [1,000 or More Persons]	All persons	All housing units: Total	All housing units: Median rooms	All housing units: Percent: 1 unit, detached or attached	All housing units: Percent: In buildings with 10 or more units	Occupied housing units: Total	Occupied housing units: Median persons in unit	Occupied housing units: Mean number of persons per room	Occupied housing units: Percent: Owner	Occupied housing units: Percent: With 1.01 or more persons per room	Occupied housing units: Percent: With householder 65 years and over	Occupied housing units: Percent: 1-person households	Occupied housing units: Specified owner, median value (dollars)	Occupied housing units: Specified renter: Median contract rent (dollars)	Occupied housing units: Specified renter: Percent with meals included in rent	Vacancy rate: Homeowner	Vacancy rate: Rental
PLACE AND COUNTY SUBDIVISION— Con.																	
Staples city	2 754	1 247	4.9	67.5	10.2	1 111	2.02	.45	61.4	1.4	32.9	33.0	29 100	188	–	4.1	10.8
Starbuck city	1 143	566	5.2	82.0	5.8	504	1.82	.38	78.4	.2	54.8	38.7	29 900	185	–	2.9	4.4
Stewartville city	4 520	1 702	5.5	63.2	7.6	1 588	2.48	.46	80.9	2.0	19.5	20.2	64 600	271	–	.6	6.5
Stillwater city	13 882	5 105	6.2	74.7	7.2	4 982	2.43	.43	74.5	1.2	18.7	22.0	90 200	410	.3	.9	2.8
Stillwater township	2 066	651	7.4	96.9	.8	639	3.20	.43	95.0	.5	7.4	6.3	144 800	431	–	.2	3.0
Sunrise township	1 125	403	6.5	95.3	–	357	2.95	.46	93.8	1.1	12.3	12.9	64 100	321	–	.3	12.0
Sylvan township	1 268	783	5.1	79.6	–	441	2.48	.51	88.4	3.6	15.2	15.2	51 400	275	–	2.7	1.9
Thief River Falls city	8 010	3 630	5.1	64.9	12.8	3 366	1.97	.42	66.0	1.1	30.4	34.9	40 000	216	.3	1.9	7.9
Thomson township	3 970	1 372	5.7	89.0	.3	1 348	2.72	.50	93.8	1.6	15.8	13.2	57 800	269	–	.4	–
Todd township	1 240	614	5.4	80.9	–	456	2.33	.45	89.5	2.9	26.5	15.4	58 400	250	–	1.7	4.0
Tonka Bay city	1 472	618	6.8	97.1	–	577	2.31	.37	87.3	.9	15.8	20.8	168 800	613	–	1.0	7.6
Tracy city	2 059	986	5.6	80.2	4.6	872	1.91	.38	78.9	.6	42.3	35.2	27 500	160	1.2	3.0	24.6
Truman city	1 292	540	5.7	81.7	8.7	507	2.02	.40	72.8	.8	39.4	32.0	30 900	200	–	1.6	9.2
Twin Lakes township, Carlton County	1 673	596	5.6	85.1	–	553	2.77	.50	93.5	2.0	15.2	13.0	60 100	225	–	.8	10.0
Two Harbors city	3 651	1 660	5.3	71.4	9.1	1 567	1.96	.41	72.3	.7	36.2	34.1	38 300	212	.2	1.1	4.4
Tyler city	1 257	568	5.6	83.6	2.8	523	1.96	.39	78.0	.2	47.2	31.9	27 600	209	–	2.6	10.2
Vadnais Heights city	11 041	4 030	5.9	76.2	9.7	3 924	2.57	.45	84.5	1.9	7.9	18.4	97 400	503	.2	1.5	3.8
Vermillion township	1 201	358	6.7	91.6	–	354	3.30	.49	88.7	1.4	13.3	8.5	87 700	369	–	.6	–
Victor township	1 083	372	6.1	93.5	–	322	2.83	.46	87.0	1.9	18.6	14.0	69 600	358	–	.4	2.3
Victoria city	2 354	799	7.3	90.2	1.1	756	2.68	.41	87.7	.7	13.9	12.2	129 600	461	–	3.2	7.9
Virginia city	9 410	4 706	4.9	61.2	13.3	4 338	1.80	.41	63.6	.9	37.5	40.2	36 300	210	1.1	1.7	8.2
Wabasha city	2 384	1 024	5.6	71.2	7.0	951	1.99	.40	74.9	.5	34.7	34.8	46 500	205	–	1.4	10.8
Waconia city	3 498	1 475	5.3	65.3	21.6	1 401	2.11	.43	65.2	.8	30.8	31.0	83 800	397	10.5	.9	7.9
Waconia township	1 287	416	7.0	90.6	–	407	3.01	.44	90.7	1.2	15.0	10.6	106 400	313	–	1.1	–
Wadena city	4 131	1 923	5.1	70.0	9.4	1 789	1.96	.42	64.0	1.0	36.6	34.2	36 800	186	.2	2.5	7.6
Wadena township	1 134	331	6.3	86.4	–	312	3.04	.50	90.1	2.6	18.9	11.9	46 400	233	–	1.1	6.1
Waite Park city	5 020	2 201	4.5	35.4	54.7	2 072	2.16	.49	37.3	2.4	16.9	26.3	56 400	414	1.3	.4	7.7
Wakefield township	2 461	952	6.0	82.6	.1	787	2.96	.47	93.1	2.2	13.2	11.6	72 000	302	–	1.5	–
Walcott township	1 584	522	6.5	93.3	–	511	2.86	.46	93.0	1.6	18.6	9.0	71 500	294	–	.6	–
Warren city	1 813	830	5.3	68.3	14.9	733	2.01	.42	72.3	.8	37.0	33.6	40 200	165	–	2.6	17.1
Warroad city	1 679	687	4.8	55.0	27.1	609	2.32	.53	57.3	4.6	21.0	28.4	56 300	348	.8	3.9	9.4
Warsaw township, Rice County	1 284	492	6.0	89.0	.2	426	2.72	.46	88.3	1.9	20.0	15.3	64 700	296	–	.8	3.8
Waseca city	8 385	3 356	5.6	69.9	12.2	3 236	2.15	.43	69.8	1.1	28.1	29.2	54 900	259	.3	1.1	3.6
Watab township	2 394	897	5.4	69.6	–	796	2.74	.50	91.7	2.9	11.1	13.3	68 300	246	–	1.1	2.9
Watertown city	2 408	915	5.3	57.8	8.5	848	2.40	.48	78.3	1.9	22.2	23.5	73 900	288	1.1	2.6	13.2
Watertown township	1 349	448	6.9	93.1	–	439	2.76	.43	89.5	.9	16.9	9.6	94 300	363	–	.5	–
Waterville city	1 771	817	5.3	76.0	6.7	682	2.13	.43	77.3	1.2	33.9	29.9	43 900	218	–	3.1	8.8
Wayzata city	3 806	1 831	5.5	56.1	35.2	1 715	1.91	.38	53.9	.5	26.5	36.4	137 400	515	1.3	2.0	6.2
Webster township	1 452	485	6.9	91.3	–	464	2.92	.45	92.9	3.0	13.6	8.8	93 600	350	–	.2	2.9
Wells city	2 465	1 110	5.8	82.4	4.4	1 034	1.96	.38	77.2	.7	40.6	33.8	37 100	177	.5	2.0	12.3
Wells township	1 677	837	5.2	82.9	–	598	2.45	.45	89.0	2.3	19.6	17.6	72 600	321	–	1.7	4.3
West Cook unorg.	1 248	1 380	4.3	89.6	.1	507	2.19	.47	87.2	2.8	20.7	22.1	61 300	261	–	2.0	58.9
West Crow Wing unorg.	3 987	1 932	5.7	86.9	–	1 395	2.49	.47	89.0	2.3	16.9	14.8	63 600	317	–	1.0	8.9
West Lakeland township	1 736	529	7.3	98.7	–	524	3.26	.44	96.2	.6	9.0	5.0	138 900	575	–	.8	4.8
West St. Paul city	19 248	8 767	4.9	54.3	37.9	8 441	1.96	.43	57.6	1.5	31.2	34.0	83 300	462	.2	.9	5.8
Wheatland township	1 276	392	6.4	91.8	–	377	3.35	.51	94.2	3.7	14.1	12.5	65 800	369	–	.6	4.3
Wheaton city	1 615	827	5.5	81.1	11.2	711	1.91	.38	80.7	.4	46.3	33.8	27 000	198	–	2.9	29.4
White township	3 668	1 665	5.1	78.2	4.4	1 442	2.16	.46	85.4	1.7	28.8	25.7	31 200	178	–	1.8	15.7
White Bear township	9 424	3 292	6.6	90.0	3.0	3 205	2.78	.44	93.6	1.2	10.9	14.8	98 400	576	–	1.0	9.3
White Bear Lake city	24 704	9 465	5.7	72.4	22.4	9 070	2.41	.45	73.2	1.4	17.9	19.3	86 400	503	1.9	.6	9.0
Willmar city	17 531	6 985	5.1	58.9	17.2	6 678	2.14	.45	61.3	3.0	25.7	29.2	57 500	281	.4	1.4	5.3
Wilson township, Winona County	1 141	407	6.6	90.4	–	392	2.63	.43	86.5	1.5	22.7	13.0	76 300	356	–	.6	1.9
Windom city	4 283	1 922	5.6	77.5	9.5	1 793	2.02	.40	70.5	.7	35.4	32.4	35 300	184	.4	2.4	9.7
Winnebago city	1 565	737	5.7	76.1	6.2	658	1.92	.39	75.7	1.5	43.9	35.6	25 700	186	–	2.9	12.6
Winona city	25 399	9 682	5.1	62.4	12.1	9 334	2.05	.44	63.6	1.8	28.4	32.3	50 400	284	.2	.7	4.4
Winsted city	1 581	609	5.5	70.4	13.8	585	2.17	.45	69.6	1.2	32.6	33.3	58 700	254	1.2	.5	10.1
Winsted township	1 103	379	6.4	86.5	.3	362	2.75	.46	87.8	1.7	18.5	14.9	68 000	313	5.0	.9	10.2
Winthrop city	1 279	594	5.8	83.0	6.6	553	1.91	.37	81.6	.5	47.4	35.6	38 000	182	–	2.0	16.4
Woodbury city	20 075	7 541	6.4	80.2	11.8	6 927	2.66	.43	79.8	.8	6.6	16.1	109 700	615	3.8	2.2	23.7
Woodland township	1 091	343	6.3	93.9	–	331	3.04	.51	90.0	3.0	23.0	13.9	75 600	242	20.0	–	2.9
Woodville township	1 158	415	6.8	94.5	–	398	2.66	.41	87.2	.5	18.6	16.6	86 000	256	–	.9	3.8
Worthington city	9 977	4 141	5.3	72.4	10.9	3 967	2.10	.44	68.9	2.1	29.6	28.7	49 900	260	.6	1.8	5.1
Wyanett township	1 377	689	5.4	91.4	–	481	2.40	.46	94.2	1.7	18.5	16.0	69 400	363	–	1.1	12.5
Wyoming city	2 142	733	6.3	79.7	13.4	709	3.00	.47	79.3	1.0	14.1	15.5	85 000	255	–	1.1	7.5
Wyoming township	2 967	1 014	6.4	87.6	.2	934	3.03	.48	94.8	1.9	12.7	11.5	90 000	400	2.9	.8	15.5
Young America city	1 354	470	6.2	80.9	3.6	457	2.68	.47	79.4	1.8	20.6	18.8	70 000	360	–	.5	7.8
Zimmerman city	1 350	465	5.4	93.1	4.1	414	3.27	.57	87.9	3.9	14.3	14.0	57 100	287	–	2.7	3.8
Zumbrota city	2 312	956	5.9	72.3	8.4	931	2.08	.40	78.8	.6	38.6	30.9	56 300	255	.5	.4	5.7

TIPSII [UPF] GH127 CENSUS90 72583600 06/22/92 4:35 PM MACHINE: C DATA:CENSUS90*H1TIPSDA27. 06/18/92 14:00:34 TAPE: NONE FRAME: 8
TSF:CENSUS90*92. 06/18/92 14:04:03 UTF:CENSUS90*93. 06/18/92 14:04:03 META:CENSUS90*H1TABLES27. 06/18/92 14:24:01

Table 2. **Occupied Housing Units by Race and Hispanic Origin of Householder: 1990**

[For definitions of terms and meanings of symbols, see text]

State Urban and Rural and Size of Place	The State	Urban							Rural			
			Inside urbanized area			Outside urbanized area						
		Total	Total	Central place	Urban fringe	Total	Place of 10,000 or more	Place of 2,500 to 9,999	Total	Place of 1,000 to 2,499	Place of less than 1,000	Other rural
RACE OF HOUSEHOLDER												
Occupied housing units	**1 647 853**	**1 179 452**	**916 749**	**396 884**	**519 865**	**262 703**	**137 381**	**125 322**	**468 401**	**80 488**	**75 637**	**312 276**
White	1 579 722	1 117 823	858 858	354 604	504 254	258 965	135 174	123 791	461 899	79 583	73 909	308 407
Black	31 201	30 924	30 539	24 308	6 231	385	236	149	277	40	33	204
American Indian, Eskimo, or Aleut	14 168	8 874	7 430	5 527	1 903	1 444	769	675	5 294	577	1 492	3 225
American Indian	14 020	8 769	7 341	5 466	1 875	1 428	764	664	5 251	573	1 484	3 194
Eskimo	73	44	36	23	13	8	5	3	29	4	4	21
Aleut	75	61	53	38	15	8	–	8	14	–	4	10
Asian or Pacific Islander	17 198	16 784	15 752	9 706	6 046	1 032	655	377	414	106	70	238
Asian	16 968	16 573	15 564	9 601	5 963	1 009	641	368	395	102	66	227
Chinese	2 887	2 834	2 671	1 333	1 338	163	118	45	53	10	5	38
Filipino	993	919	860	421	439	59	36	23	74	15	15	44
Japanese	1 263	1 208	1 130	561	569	78	54	24	55	5	11	39
Asian Indian	2 309	2 269	2 156	1 116	1 040	113	75	38	40	8	4	28
Korean	1 334	1 295	1 214	596	618	81	55	26	39	11	4	24
Vietnamese	2 393	2 354	2 181	1 183	998	173	114	59	39	14	7	18
Cambodian	825	820	762	582	180	58	57	1	5	1	–	4
Hmong	2 773	2 765	2 721	2 609	112	44	38	6	8	–	3	5
Laotian	1 327	1 272	1 128	761	367	144	31	113	55	32	12	11
Thai	108	102	91	44	47	11	2	9	6	1	2	3
Other Asian	756	735	650	395	255	85	61	24	21	5	3	13
Bangladeshi	17	17	13	10	3	4	4	–	–	–	–	–
Burmese	11	10	10	3	7	–	–	–	1	–	–	1
Indonesian	37	37	35	24	11	2	2	–	–	–	–	–
Malayan	48	48	42	29	13	6	5	1	–	–	–	–
Okinawan	1	1	1	1	–	–	–	–	–	–	–	–
Pakistani	126	125	109	44	65	16	15	1	1	–	–	1
Sri Lankan	88	88	83	34	49	5	3	2	–	–	–	–
All other Asian	428	409	357	250	107	52	32	20	19	5	3	11
Pacific Islander	230	211	188	105	83	23	14	9	19	4	4	11
Hawaiian	107	99	87	36	51	12	9	3	8	2	3	3
Samoan	26	25	22	14	8	3	–	3	1	–	–	1
Guamanian	47	37	34	20	14	3	1	2	10	2	1	7
Other Pacific Islander	50	50	45	35	10	5	4	1	–	–	–	–
Tongan	7	7	6	1	5	1	1	–	–	–	–	–
Tahitian	–	–	–	–	–	–	–	–	–	–	–	–
Northern Mariana Islander	2	2	2	1	1	–	–	–	–	–	–	–
Palauan	2	2	2	2	–	–	–	–	–	–	–	–
Fijian	1	1	1	1	–	–	–	–	–	–	–	–
All other Pacific Islander	38	38	34	30	4	4	3	1	–	–	–	–
Other race	5 564	5 047	4 170	2 739	1 431	877	547	330	517	182	133	202
HISPANIC ORIGIN OF HOUSEHOLDER												
Occupied housing units	**1 647 853**	**1 179 452**	**916 749**	**396 884**	**519 865**	**262 703**	**137 381**	**125 322**	**468 401**	**80 488**	**75 637**	**312 276**
Hispanic origin (of any race)	14 039	12 683	10 692	6 461	4 231	1 991	1 234	757	1 356	376	312	668
Mexican	8 870	7 936	6 450	4 020	2 430	1 486	934	552	934	305	225	404
Puerto Rican	950	895	831	486	345	64	35	29	55	9	16	30
Cuban	523	506	468	289	179	38	28	10	17	2	1	14
Other Hispanic	3 696	3 346	2 943	1 666	1 277	403	237	166	350	60	70	220
Not of Hispanic origin	1 633 814	1 166 769	906 057	390 423	515 634	260 712	136 147	124 565	467 045	80 112	75 325	311 608
RACE AND HISPANIC ORIGIN OF HOUSEHOLDER												
Occupied housing units	**1 647 853**	**1 179 452**	**916 749**	**396 884**	**519 865**	**262 703**	**137 381**	**125 322**	**468 401**	**80 488**	**75 637**	**312 276**
White	1 579 722	1 117 823	858 858	354 604	504 254	258 965	135 174	123 791	461 899	79 583	73 909	308 407
Hispanic origin	7 635	6 825	5 749	3 132	2 617	1 076	666	410	810	194	166	450
Not of Hispanic origin	1 572 087	1 110 998	853 109	351 472	501 637	257 889	134 508	123 381	461 089	79 389	73 743	307 957
Black	31 201	30 924	30 539	24 308	6 231	385	236	149	277	40	33	204
Hispanic origin	461	459	446	349	97	13	6	7	2	–	–	2
Not of Hispanic origin	30 740	30 465	30 093	23 959	6 134	372	230	142	275	40	33	202
American Indian, Eskimo, or Aleut	14 168	8 874	7 430	5 527	1 903	1 444	769	675	5 294	577	1 492	3 225
Hispanic origin	319	278	250	185	65	28	13	15	41	3	15	23
Not of Hispanic origin	13 849	8 596	7 180	5 342	1 838	1 416	756	660	5 253	574	1 477	3 202
Asian or Pacific Islander	17 198	16 784	15 752	9 706	6 046	1 032	655	377	414	106	70	238
Hispanic origin	380	361	344	251	93	17	10	7	19	4	4	11
Not of Hispanic origin	16 818	16 423	15 408	9 455	5 953	1 015	645	370	395	102	66	227
Other race	5 564	5 047	4 170	2 739	1 431	877	547	330	517	182	133	202
Hispanic origin	5 244	4 760	3 903	2 544	1 359	857	539	318	484	175	127	182
Not of Hispanic origin	320	287	267	195	72	20	8	12	33	7	6	20
PERCENT DISTRIBUTION BY RACE OF HOUSEHOLDER												
Occupied housing units	**100.0**	**100.0**	**100.0**	**100.0**	**100.0**	**100.0**	**100.0**	**100.0**	**100.0**	**100.0**	**100.0**	**100.0**
White	95.9	94.8	93.7	89.3	97.0	98.6	98.4	98.8	98.6	98.9	97.7	98.8
Black	1.9	2.6	3.3	6.1	1.2	.1	.2	.1	.1	–	–	.1
American Indian, Eskimo, or Aleut	.9	.8	.8	1.4	.4	.5	.6	.5	1.1	.7	2.0	1.0
American Indian	.9	.7	.8	1.4	.4	.5	.6	.5	1.1	.7	2.0	1.0
Asian or Pacific Islander	1.0	1.4	1.7	2.4	1.2	.4	.5	.3	.1	.1	.1	.1
Asian	1.0	1.4	1.7	2.4	1.1	.4	.5	.3	.1	.1	.1	.1
Pacific Islander	–	–	–	–	–	–	–	–	–	–	–	–
Other race	.3	.4	.5	.7	.3	.3	.4	.3	.1	.2	.2	.1
PERCENT DISTRIBUTION BY HISPANIC ORIGIN OF HOUSEHOLDER												
Occupied housing units	**100.0**	**100.0**	**100.0**	**100.0**	**100.0**	**100.0**	**100.0**	**100.0**	**100.0**	**100.0**	**100.0**	**100.0**
Hispanic origin (of any race)	.9	1.1	1.2	1.6	.8	.8	.9	.6	.3	.5	.4	.2
Mexican	.5	.7	.7	1.0	.5	.6	.7	.4	.2	.4	.3	.1
Puerto Rican	.1	.1	.1	.1	.1	–	–	–	–	–	–	–
Cuban	–	–	.1	.1	–	–	–	–	–	–	–	–
Other Hispanic	.2	.3	.3	.4	.2	.2	.2	.1	.1	.1	.1	.1
Not of Hispanic origin	99.1	98.9	98.8	98.4	99.2	99.2	99.1	99.4	99.7	99.5	99.6	99.8
PERCENT OF HOUSEHOLDERS WHITE, NOT OF HISPANIC ORIGIN												
Occupied housing units	**100.0**	**100.0**	**100.0**	**100.0**	**100.0**	**100.0**	**100.0**	**100.0**	**100.0**	**100.0**	**100.0**	**100.0**
White	95.9	94.8	93.7	89.3	97.0	98.6	98.4	98.8	98.6	98.9	97.7	98.8
Not of Hispanic origin	95.4	94.2	93.1	88.6	96.5	98.2	97.9	98.5	98.4	98.6	97.5	98.6

TIPSII [UPF] GH127 CENSUS90 72583600 06/22/92 4:35 PM MACHINE: C DATA:CENSUS90*H1TIPSDA27. 06/18/92 14:00:34 TAPE: NONE FRAME: 9
TSF:CENSUS90*92. 06/18/92 14:04:03 UTF:CENSUS90*93. 06/18/92 14:04:03 META:CENSUS90*H1TABLES27. 06/18/92 14:24:01

Table 3. Occupied Housing Units by Race and Hispanic Origin of Householder: 1990

[For definitions of terms and meanings of symbols, see text]

State Inside and Outside Metropolitan Area	The State	Inside metropolitan area						Outside metropolitan area				
				Not in central city					Urban			
					Urban					Outside urbanized area		
		Total	In central city	Total	Inside urbanized area	Outside urbanized area	Rural	Total	Inside urbanized area	Place of 10,000 or more	Place of 2,500 to 9,999	Rural
RACE OF HOUSEHOLDER												
Occupied housing units	**1 647 853**	**1 118 681**	**396 884**	**721 797**	**514 921**	**70 700**	**136 176**	**529 172**	**4 944**	**108 896**	**83 107**	**332 225**
White	1 579 722	1 059 226	354 604	704 622	499 457	70 061	135 104	520 496	4 797	106 942	81 962	326 795
Black	31 201	30 740	24 308	6 432	6 215	90	127	461	16	194	101	150
American Indian, Eskimo, or Aleut	14 168	8 344	5 527	2 817	1 838	324	655	5 824	65	666	454	4 639
American Indian	14 020	8 238	5 466	2 772	1 810	315	647	5 782	65	663	450	4 604
Eskimo	73	43	23	20	13	3	4	30	–	3	2	25
Aleut	75	63	38	25	15	6	4	12	–	–	2	10
Asian or Pacific Islander	17 198	16 063	9 706	6 357	6 036	149	172	1 135	10	583	300	242
Asian	16 968	15 859	9 601	6 258	5 953	142	163	1 109	10	572	295	232
Chinese	2 887	2 735	1 333	1 402	1 336	34	32	152	2	105	24	21
Filipino	993	897	421	476	439	14	23	96	–	31	14	51
Japanese	1 263	1 160	561	599	569	11	19	103	–	50	17	36
Asian Indian	2 309	2 196	1 116	1 080	1 039	16	25	113	1	68	29	15
Korean	1 334	1 248	596	652	614	19	19	86	4	46	16	20
Vietnamese	2 393	2 220	1 183	1 037	996	24	17	173	2	99	50	22
Cambodian	825	769	582	187	180	3	4	56	–	55	–	1
Hmong	2 773	2 731	2 609	122	112	5	5	42	–	34	5	3
Laotian	1 327	1 144	761	383	367	8	8	183	–	24	112	47
Thai	108	94	44	50	47	1	2	14	–	2	8	4
Other Asian	756	665	395	270	254	7	9	91	1	58	20	12
Bangladeshi	17	13	10	3	3	–	–	4	–	4	–	–
Burmese	11	10	3	7	7	–	–	1	–	–	–	1
Indonesian	37	35	24	11	11	–	–	2	–	2	–	–
Malayan	48	42	29	13	13	–	–	6	–	5	1	–
Okinawan	1	1	1	–	–	–	–	–	–	–	–	–
Pakistani	126	110	44	66	65	–	1	16	–	15	1	–
Sri Lankan	88	84	34	50	49	1	–	4	–	2	2	–
All other Asian	428	370	250	120	106	6	8	58	1	30	16	11
Pacific Islander	230	204	105	99	83	7	9	26	–	11	5	10
Hawaiian	107	94	36	58	51	4	3	13	–	7	1	5
Samoan	26	23	14	9	8	1	–	3	–	–	2	1
Guamanian	47	41	20	21	14	1	6	6	–	1	1	4
Other Pacific Islander	50	46	35	11	10	1	–	4	–	3	1	–
Tongan	7	6	1	5	5	–	–	1	–	1	–	–
Tahitian	–	–	–	–	–	–	–	–	–	–	–	–
Northern Mariana Islander	2	2	1	1	1	–	–	–	–	–	–	–
Palauan	2	2	2	–	–	–	–	–	–	–	–	–
Fijian	1	1	1	–	–	–	–	–	–	–	–	–
All other Pacific Islander	38	35	30	5	4	1	–	3	–	2	1	–
Other race	5 564	4 308	2 739	1 569	1 375	76	118	1 256	56	511	290	399
HISPANIC ORIGIN OF HOUSEHOLDER												
Occupied housing units	**1 647 853**	**1 118 681**	**396 884**	**721 797**	**514 921**	**70 700**	**136 176**	**529 172**	**4 944**	**108 896**	**83 107**	**332 225**
Hispanic origin (of any race)	14 039	11 162	6 461	4 701	4 071	255	375	2 877	160	1 114	622	981
Mexican	8 870	6 680	4 020	2 660	2 285	157	218	2 190	145	862	467	716
Puerto Rican	950	870	486	384	345	13	26	80	–	27	24	29
Cuban	523	488	289	199	179	10	10	35	–	22	6	7
Other Hispanic	3 696	3 124	1 666	1 458	1 262	75	121	572	15	203	125	229
Not of Hispanic origin	1 633 814	1 107 519	390 423	717 096	510 850	70 445	135 801	526 295	4 784	107 782	82 485	331 244
RACE AND HISPANIC ORIGIN OF HOUSEHOLDER												
Occupied housing units	**1 647 853**	**1 118 681**	**396 884**	**721 797**	**514 921**	**70 700**	**136 176**	**529 172**	**4 944**	**108 896**	**83 107**	**332 225**
White	1 579 722	1 059 226	354 604	704 622	499 457	70 061	135 104	520 496	4 797	106 942	81 962	326 795
Hispanic origin	7 635	6 071	3 132	2 939	2 520	167	252	1 564	97	585	324	558
Not of Hispanic origin	1 572 087	1 053 155	351 472	701 683	496 937	69 894	134 852	518 932	4 700	106 357	81 638	326 237
Black	31 201	30 740	24 308	6 432	6 215	90	127	461	16	194	101	150
Hispanic origin	461	446	349	97	94	3	–	15	3	5	5	2
Not of Hispanic origin	30 740	30 294	23 959	6 335	6 121	87	127	446	13	189	96	148
American Indian, Eskimo, or Aleut	14 168	8 344	5 527	2 817	1 838	324	655	5 824	65	666	454	4 639
Hispanic origin	319	266	185	81	60	12	9	53	5	10	6	32
Not of Hispanic origin	13 849	8 078	5 342	2 736	1 778	312	646	5 771	60	656	448	4 607
Asian or Pacific Islander	17 198	16 063	9 706	6 357	6 036	149	172	1 135	10	583	300	242
Hispanic origin	380	353	251	102	92	1	9	27	1	10	6	10
Not of Hispanic origin	16 818	15 710	9 455	6 255	5 944	148	163	1 108	9	573	294	232
Other race	5 564	4 308	2 739	1 569	1 375	76	118	1 256	56	511	290	399
Hispanic origin	5 244	4 026	2 544	1 482	1 305	72	105	1 218	54	504	281	379
Not of Hispanic origin	320	282	195	87	70	4	13	38	2	7	9	20
PERCENT DISTRIBUTION BY RACE OF HOUSEHOLDER												
Occupied housing units	**100.0**	**100.0**	**100.0**	**100.0**	**100.0**	**100.0**	**100.0**	**100.0**	**100.0**	**100.0**	**100.0**	**100.0**
White	95.9	94.7	89.3	97.6	97.0	99.1	99.2	98.4	97.0	98.2	98.6	98.4
Black	1.9	2.7	6.1	.9	1.2	.1	.1	.1	.3	.2	.1	–
American Indian, Eskimo, or Aleut	.9	.7	1.4	.4	.4	.5	.5	1.1	1.3	.6	.5	1.4
American Indian	.9	.7	1.4	.4	.4	.4	.5	1.1	1.3	.6	.5	1.4
Asian or Pacific Islander	1.0	1.4	2.4	.9	1.2	.2	.1	.2	.2	.5	.4	.1
Asian	1.0	1.4	2.4	.9	1.2	.2	.1	.2	.2	.5	.4	.1
Pacific Islander	–	–	–	–	–	–	–	–	–	–	–	–
Other race	.3	.4	.7	.2	.3	.1	.1	.2	1.1	.5	.3	.1
PERCENT DISTRIBUTION BY HISPANIC ORIGIN OF HOUSEHOLDER												
Occupied housing units	**100.0**	**100.0**	**100.0**	**100.0**	**100.0**	**100.0**	**100.0**	**100.0**	**100.0**	**100.0**	**100.0**	**100.0**
Hispanic origin (of any race)	.9	1.0	1.6	.7	.8	.4	.3	.5	3.2	1.0	.7	.3
Mexican	.5	.6	1.0	.4	.4	.2	.2	.4	2.9	.8	.6	.2
Puerto Rican	.1	.1	.1	.1	.1	–	–	–	–	–	–	–
Cuban	–	–	.1	–	–	–	–	–	–	–	–	–
Other Hispanic	.2	.3	.4	.2	.2	.1	.1	.1	.3	.2	.2	.1
Not of Hispanic origin	99.1	99.0	98.4	99.3	99.2	99.6	99.7	99.5	96.8	99.0	99.3	99.7
PERCENT OF HOUSEHOLDERS WHITE, NOT OF HISPANIC ORIGIN												
Occupied housing units	**100.0**	**100.0**	**100.0**	**100.0**	**100.0**	**100.0**	**100.0**	**100.0**	**100.0**	**100.0**	**100.0**	**100.0**
White	95.9	94.7	89.3	97.6	97.0	99.1	99.2	98.4	97.0	98.2	98.6	98.4
Not of Hispanic origin	95.4	94.1	88.6	97.2	96.5	98.9	99.0	98.1	95.1	97.7	98.2	98.2

TIPSII [UPF] GH127 CENSUS90 72583600 06/22/92 4:35 PM MACHINE: C DATA:CENSUS90*H1TIPSDA27. 06/18/92 14:00:34 TAPE: NONE FRAME: 10
TSF:CENSUS90*92. 06/18/92 14:04:03 UTF:CENSUS90*93. 06/18/92 14:04:03 META:CENSUS90*H1TABLES27. 06/18/92 14:24:01

Table 4. **Occupied Housing Units by Race and Hispanic Origin of Householder: 1990**

[For definitions of terms and meanings of symbols, see text]

County	Aitkin County	Anoka County	Becker County	Beltrami County	Benton County	Big Stone County	Blue Earth County	Brown County	Carlton County	Carver County
RACE OF HOUSEHOLDER										
Occupied housing units	**5 126**	**82 437**	**10 477**	**11 870**	**10 935**	**2 463**	**19 277**	**10 321**	**10 842**	**16 601**
White	5 068	80 872	9 871	10 353	10 835	2 455	18 927	10 280	10 437	16 451
Black	5	303	5	19	19	1	76	4	5	31
American Indian, Eskimo, or Aleut	50	507	568	1 466	41	5	28	7	384	30
American Indian	50	503	568	1 462	41	4	24	7	378	30
Eskimo	–	1	–	2	–	–	2	–	6	–
Aleut	–	3	–	2	–	1	2	–	–	–
Asian or Pacific Islander	–	584	18	27	26	2	191	15	11	67
Asian	–	572	17	25	26	2	190	14	11	64
Chinese	–	110	1	11	2	–	40	1	3	8
Filipino	–	62	1	1	1	1	5	1	2	10
Japanese	–	45	–	–	2	–	10	3	1	4
Asian Indian	–	83	1	6	4	–	28	3	–	7
Korean	–	81	–	2	4	–	15	–	2	5
Vietnamese	–	130	9	1	1	1	26	3	–	9
Cambodian	–	11	1	–	–	–	16	1	–	2
Hmong	–	11	–	–	–	–	21	–	–	4
Laotian	–	15	3	–	8	–	5	–	–	10
Thai	–	3	–	–	–	–	2	2	–	2
Other Asian	–	21	1	4	4	–	22	–	3	3
Bangladeshi	–	–	–	–	–	–	1	–	–	–
Burmese	–	1	–	–	–	–	–	–	–	–
Indonesian	–	1	–	1	–	–	–	–	–	–
Malayan	–	–	–	2	–	–	–	–	–	–
Okinawan	–	–	–	–	–	–	–	–	–	–
Pakistani	–	6	–	–	1	–	11	–	–	1
Sri Lankan	–	6	1	–	–	–	–	–	–	–
All other Asian	–	7	–	1	3	–	10	–	3	2
Pacific Islander	–	12	1	2	–	–	1	1	–	3
Hawaiian	–	9	–	1	–	–	1	–	–	1
Samoan	–	1	1	–	–	–	–	–	–	–
Guamanian	–	2	–	–	–	–	–	1	–	1
Other Pacific Islander	–	–	–	1	–	–	–	–	–	1
Tongan	–	–	–	1	–	–	–	–	–	–
Tahitian	–	–	–	–	–	–	–	–	–	–
Northern Mariana Islander	–	–	–	–	–	–	–	–	–	–
Palauan	–	–	–	–	–	–	–	–	–	–
Fijian	–	–	–	–	–	–	–	–	–	–
All other Pacific Islander	–	–	–	–	–	–	–	–	–	1
Other race	3	171	15	5	14	–	55	15	5	22
HISPANIC ORIGIN OF HOUSEHOLDER										
Occupied housing units	**5 126**	**82 437**	**10 477**	**11 870**	**10 935**	**2 463**	**19 277**	**10 321**	**10 842**	**16 601**
Hispanic origin (of any race)	7	514	31	32	45	3	126	31	28	69
Mexican	4	300	20	18	20	3	97	22	12	34
Puerto Rican	–	37	1	3	3	–	2	1	5	8
Cuban	–	22	1	–	7	–	1	–	4	6
Other Hispanic	3	155	9	11	15	–	26	8	7	21
Not of Hispanic origin	5 119	81 923	10 446	11 838	10 890	2 460	19 151	10 290	10 814	16 532
RACE AND HISPANIC ORIGIN OF HOUSEHOLDER										
Occupied housing units	**5 126**	**82 437**	**10 477**	**11 870**	**10 935**	**2 463**	**19 277**	**10 321**	**10 842**	**16 601**
White	5 068	80 872	9 871	10 353	10 835	2 455	18 927	10 280	10 437	16 451
Hispanic origin	4	318	16	23	33	3	68	14	20	44
Not of Hispanic origin	5 064	80 554	9 855	10 330	10 802	2 452	18 859	10 266	10 417	16 407
Black	5	303	5	19	19	1	76	4	5	31
Hispanic origin	–	3	–	–	–	–	1	–	–	–
Not of Hispanic origin	5	300	5	19	19	1	75	4	5	31
American Indian, Eskimo, or Aleut	50	507	568	1 466	41	5	28	7	384	30
Hispanic origin	1	18	1	5	–	–	1	–	3	2
Not of Hispanic origin	49	489	567	1 461	41	5	27	7	381	28
Asian or Pacific Islander	–	584	18	27	26	2	191	15	11	67
Hispanic origin	–	10	–	–	–	–	3	2	–	1
Not of Hispanic origin	–	574	18	27	26	2	188	13	11	66
Other race	3	171	15	5	14	–	55	15	5	22
Hispanic origin	2	165	14	4	12	–	53	15	5	22
Not of Hispanic origin	1	6	1	1	2	–	2	–	–	–
PERCENT DISTRIBUTION BY RACE OF HOUSEHOLDER										
Occupied housing units	**100.0**	**100.0**	**100.0**	**100.0**	**100.0**	**100.0**	**100.0**	**100.0**	**100.0**	**100.0**
White	98.9	98.1	94.2	87.2	99.1	99.7	98.2	99.6	96.3	99.1
Black	.1	.4	–	.2	.2	–	.4	–	–	.2
American Indian, Eskimo, or Aleut	1.0	.6	5.4	12.4	.4	.2	.1	.1	3.5	.2
American Indian	1.0	.6	5.4	12.3	.4	.2	.1	.1	3.5	.2
Asian or Pacific Islander	–	.7	.2	.2	.2	.1	1.0	.1	.1	.4
Asian	–	.7	.2	.2	.2	.1	1.0	.1	.1	.4
Pacific Islander	–	–	–	–	–	–	–	–	–	–
Other race	.1	.2	.1	–	.1	–	.3	.1	–	.1
PERCENT DISTRIBUTION BY HISPANIC ORIGIN OF HOUSEHOLDER										
Occupied housing units	**100.0**	**100.0**	**100.0**	**100.0**	**100.0**	**100.0**	**100.0**	**100.0**	**100.0**	**100.0**
Hispanic origin (of any race)	.1	.6	.3	.3	.4	.1	.7	.3	.3	.4
Mexican	.1	.4	.2	.2	.2	.1	.5	.2	.1	.2
Puerto Rican	–	–	–	–	–	–	–	–	–	–
Cuban	–	–	–	–	.1	–	–	–	–	–
Other Hispanic	.1	.2	.1	.1	.1	–	.1	.1	.1	.1
Not of Hispanic origin	99.9	99.4	99.7	99.7	99.6	99.9	99.3	99.7	99.7	99.6
PERCENT OF HOUSEHOLDERS WHITE, NOT OF HISPANIC ORIGIN										
Occupied housing units	**100.0**	**100.0**	**100.0**	**100.0**	**100.0**	**100.0**	**100.0**	**100.0**	**100.0**	**100.0**
White	98.9	98.1	94.2	87.2	99.1	99.7	98.2	99.6	96.3	99.1
Not of Hispanic origin	98.8	97.7	94.1	87.0	98.8	99.6	97.8	99.5	96.1	98.8

TIPSII [UPF] GH127 CENSUS90 72583600 06/22/92 4:35 PM MACHINE: C DATA:CENSUS90*H1TIPSDA27. 06/18/92 14:00:34 TAPE: NONE FRAME: 11
TSF:CENSUS90*92. 06/18/92 14:04:03 UTF:CENSUS90*93. 06/18/92 14:04:03 META:CENSUS90*H1TABLES27. 06/18/92 14:24:01

Table 4. **Occupied Housing Units by Race and Hispanic Origin of Householder: 1990**—Con.

[For definitions of terms and meanings of symbols, see text]

County	Cass County	Chippewa County	Chisago County	Clay County	Clearwater County	Cook County	Cottonwood County	Crow Wing County	Dakota County	Dodge County
RACE OF HOUSEHOLDER										
Occupied housing units	**8 302**	**5 245**	**10 551**	**17 490**	**3 064**	**1 632**	**5 060**	**17 204**	**98 293**	**5 538**
White	7 572	5 225	10 478	17 030	2 883	1 514	5 041	17 065	95 465	5 499
Black	5	–	13	51	–	1	3	26	1 143	4
American Indian, Eskimo, or Aleut	716	7	34	140	181	116	–	79	271	12
American Indian	716	7	34	139	180	116	–	79	269	11
Eskimo	–	–	–	1	1	–	–	–	–	1
Aleut	–	–	–	–	–	–	–	–	2	–
Asian or Pacific Islander	5	5	15	90	–	1	13	24	1 016	4
Asian	4	4	13	88	–	1	12	21	998	4
Chinese	–	2	–	29	–	–	2	3	176	1
Filipino	1	1	–	1	–	–	–	3	80	–
Japanese	2	–	4	3	–	–	–	2	89	2
Asian Indian	–	–	2	9	–	–	–	1	187	–
Korean	1	1	1	11	–	1	–	8	61	–
Vietnamese	–	–	3	14	–	–	–	1	160	–
Cambodian	–	–	1	1	–	–	–	–	47	–
Hmong	–	–	–	–	–	–	–	–	19	–
Laotian	–	–	1	5	–	–	10	–	121	–
Thai	–	–	–	–	–	–	–	–	11	–
Other Asian	–	–	1	15	–	–	–	3	47	1
Bangladeshi	–	–	–	–	–	–	–	–	1	–
Burmese	–	–	–	–	–	–	–	–	2	–
Indonesian	–	–	–	–	–	–	–	–	3	–
Malayan	–	–	–	–	–	–	–	–	–	–
Okinawan	–	–	–	–	–	–	–	–	–	–
Pakistani	–	–	–	7	–	–	–	–	11	–
Sri Lankan	–	–	–	1	–	–	–	–	7	–
All other Asian	–	–	1	7	–	–	–	3	23	1
Pacific Islander	1	1	2	2	–	–	1	3	18	–
Hawaiian	1	–	–	1	–	–	1	1	10	–
Samoan	–	–	–	1	–	–	–	1	1	–
Guamanian	–	1	2	–	–	–	–	–	5	–
Other Pacific Islander	–	–	–	–	–	–	–	1	2	–
Tongan	–	–	–	–	–	–	–	–	–	–
Tahitian	–	–	–	–	–	–	–	–	–	–
Northern Mariana Islander	–	–	–	–	–	–	–	–	1	–
Palauan	–	–	–	–	–	–	–	–	–	–
Fijian	–	–	–	–	–	–	–	–	–	–
All other Pacific Islander	–	–	–	–	–	–	–	1	1	–
Other race	4	8	11	179	–	–	3	10	398	19
HISPANIC ORIGIN OF HOUSEHOLDER										
Occupied housing units	**8 302**	**5 245**	**10 551**	**17 490**	**3 064**	**1 632**	**5 060**	**17 204**	**98 293**	**5 538**
Hispanic origin (of any race)	24	17	23	288	2	2	9	32	1 069	32
Mexican	20	16	19	244	1	1	9	16	722	25
Puerto Rican	1	1	2	4	–	–	–	3	99	–
Cuban	–	–	–	–	–	–	–	–	21	–
Other Hispanic	3	–	2	40	1	1	–	13	227	7
Not of Hispanic origin	8 278	5 228	10 528	17 202	3 062	1 630	5 051	17 172	97 224	5 506
RACE AND HISPANIC ORIGIN OF HOUSEHOLDER										
Occupied housing units	**8 302**	**5 245**	**10 551**	**17 490**	**3 064**	**1 632**	**5 060**	**17 204**	**98 293**	**5 538**
White	7 572	5 225	10 478	17 030	2 883	1 514	5 041	17 065	95 465	5 499
Hispanic origin	13	8	10	108	1	2	6	20	640	14
Not of Hispanic origin	7 559	5 217	10 468	16 922	2 882	1 512	5 035	17 045	94 825	5 485
Black	5	–	13	51	–	1	3	26	1 143	4
Hispanic origin	1	–	–	1	–	–	–	–	15	–
Not of Hispanic origin	4	–	13	50	–	1	3	26	1 128	4
American Indian, Eskimo, or Aleut	716	7	34	140	181	116	–	79	271	12
Hispanic origin	6	1	1	6	1	–	–	–	8	1
Not of Hispanic origin	710	6	33	134	180	116	–	79	263	11
Asian or Pacific Islander	5	5	15	90	–	1	13	24	1 016	4
Hispanic origin	–	–	1	3	–	–	–	2	20	–
Not of Hispanic origin	5	5	14	87	–	1	13	22	996	4
Other race	4	8	11	179	–	–	3	10	398	19
Hispanic origin	4	8	11	170	–	–	3	10	386	17
Not of Hispanic origin	–	–	–	9	–	–	–	–	12	2
PERCENT DISTRIBUTION BY RACE OF HOUSEHOLDER										
Occupied housing units	**100.0**	**100.0**	**100.0**	**100.0**	**100.0**	**100.0**	**100.0**	**100.0**	**100.0**	**100.0**
White	91.2	99.6	99.3	97.4	94.1	92.8	99.6	99.2	97.1	99.3
Black	.1	–	.1	.3	–	.1	.1	.2	1.2	.1
American Indian, Eskimo, or Aleut	8.6	.1	.3	.8	5.9	7.1	–	.5	.3	.2
American Indian	8.6	.1	.3	.8	5.9	7.1	–	.5	.3	.2
Asian or Pacific Islander	.1	.1	.1	.5	–	.1	.3	.1	1.0	.1
Asian	–	.1	.1	.5	–	.1	.2	.1	1.0	.1
Pacific Islander	–	–	–	–	–	–	–	–	–	–
Other race	–	.2	.1	1.0	–	–	.1	.1	.4	.3
PERCENT DISTRIBUTION BY HISPANIC ORIGIN OF HOUSEHOLDER										
Occupied housing units	**100.0**	**100.0**	**100.0**	**100.0**	**100.0**	**100.0**	**100.0**	**100.0**	**100.0**	**100.0**
Hispanic origin (of any race)	.3	.3	.2	1.6	.1	.1	.2	.2	1.1	.6
Mexican	.2	.3	.2	1.4	–	.1	.2	.1	.7	.5
Puerto Rican	–	–	–	–	–	–	–	–	.1	–
Cuban	–	–	–	–	–	–	–	–	–	–
Other Hispanic	–	–	–	.2	–	.1	–	.1	.2	.1
Not of Hispanic origin	99.7	99.7	99.8	98.4	99.9	99.9	99.8	99.8	98.9	99.4
PERCENT OF HOUSEHOLDERS WHITE, NOT OF HISPANIC ORIGIN										
Occupied housing units	**100.0**	**100.0**	**100.0**	**100.0**	**100.0**	**100.0**	**100.0**	**100.0**	**100.0**	**100.0**
White	91.2	99.6	99.3	97.4	94.1	92.8	99.6	99.2	97.1	99.3
Not of Hispanic origin	91.1	99.5	99.2	96.8	94.1	92.6	99.5	99.1	96.5	99.0

TIPSII [UPF] GH127 CENSUS90 72583600 06/22/92 4:35 PM MACHINE: C DATA:CENSUS90*H1TIPSDA27. 06/18/92 14:00:34 TAPE: NONE FRAME: 12
TSF:CENSUS90*92. 06/18/92 14:04:03 UTF:CENSUS90*93. 06/18/92 14:04:03 META:CENSUS90*H1TABLES27. 06/18/92 14:24:01

Table 4. **Occupied Housing Units by Race and Hispanic Origin of Householder: 1990**—Con.

[For definitions of terms and meanings of symbols, see text]

County	Douglas County	Faribault County	Fillmore County	Freeborn County	Goodhue County	Grant County	Hennepin County	Houston County	Hubbard County	Isanti County
RACE OF HOUSEHOLDER										
Occupied housing units	**10 988**	**6 772**	**7 822**	**13 029**	**15 198**	**2 454**	**419 060**	**6 844**	**5 781**	**8 810**
White	10 950	6 709	7 811	12 789	15 096	2 448	385 417	6 818	5 693	8 740
Black	1	1	1	4	7	–	20 590	4	–	15
American Indian, Eskimo, or Aleut	20	10	6	23	73	6	4 295	15	82	37
American Indian	20	9	6	23	73	6	4 253	15	80	37
Eskimo	–	–	–	–	–	–	15	–	2	–
Aleut	–	1	–	–	–	–	27	–	–	–
Asian or Pacific Islander	11	10	2	27	17	–	7 294	5	3	14
Asian	11	9	2	26	14	–	7 204	5	3	14
Chinese	3	–	–	1	1	–	1 304	1	–	5
Filipino	1	2	1	7	–	–	406	–	1	3
Japanese	–	–	1	1	1	–	599	1	1	1
Asian Indian	–	1	–	2	1	–	1 073	–	–	1
Korean	1	–	–	6	5	–	660	2	–	1
Vietnamese	3	3	–	9	4	–	1 151	1	1	1
Cambodian	–	–	–	–	–	–	235	–	–	1
Hmong	–	–	–	–	–	–	694	–	–	–
Laotian	1	3	–	–	1	–	728	–	–	–
Thai	–	–	–	–	–	–	40	–	–	–
Other Asian	2	–	–	–	1	–	314	–	–	1
Bangladeshi	–	–	–	–	–	–	4	–	–	–
Burmese	–	–	–	–	–	–	5	–	–	–
Indonesian	–	–	–	–	–	–	16	–	–	–
Malayan	1	–	–	–	–	–	24	–	–	–
Okinawan	–	–	–	–	–	–	1	–	–	–
Pakistani	–	–	–	–	–	–	50	–	–	–
Sri Lankan	–	–	–	–	–	–	47	–	–	–
All other Asian	1	–	–	–	1	–	167	–	–	1
Pacific Islander	–	1	–	1	3	–	90	–	–	–
Hawaiian	–	–	–	–	2	–	41	–	–	–
Samoan	–	–	–	–	–	–	12	–	–	–
Guamanian	–	1	–	1	–	–	15	–	–	–
Other Pacific Islander	–	–	–	–	1	–	22	–	–	–
Tongan	–	–	–	–	–	–	2	–	–	–
Tahitian	–	–	–	–	–	–	–	–	–	–
Northern Mariana Islander	–	–	–	–	–	–	–	–	–	–
Palauan	–	–	–	–	–	–	1	–	–	–
Fijian	–	–	–	–	–	–	–	–	–	–
All other Pacific Islander	–	–	–	–	1	–	19	–	–	–
Other race	6	42	2	186	5	–	1 464	2	3	4
HISPANIC ORIGIN OF HOUSEHOLDER										
Occupied housing units	**10 988**	**6 772**	**7 822**	**13 029**	**15 198**	**2 454**	**419 060**	**6 844**	**5 781**	**8 810**
Hispanic origin (of any race)	27	78	10	309	47	1	4 075	7	9	23
Mexican	17	68	6	289	19	1	1 913	4	6	15
Puerto Rican	4	1	–	1	2	–	423	–	–	3
Cuban	2	–	–	2	1	–	272	–	–	–
Other Hispanic	4	9	4	17	25	–	1 467	3	3	5
Not of Hispanic origin	10 961	6 694	7 812	12 720	15 151	2 453	414 985	6 837	5 772	8 787
RACE AND HISPANIC ORIGIN OF HOUSEHOLDER										
Occupied housing units	**10 988**	**6 772**	**7 822**	**13 029**	**15 198**	**2 454**	**419 060**	**6 844**	**5 781**	**8 810**
White	10 950	6 709	7 811	12 789	15 096	2 448	385 417	6 818	5 693	8 740
Hispanic origin	20	35	8	124	39	1	2 215	5	4	19
Not of Hispanic origin	10 930	6 674	7 803	12 665	15 057	2 447	383 202	6 813	5 689	8 721
Black	1	1	1	4	7	–	20 590	4	–	15
Hispanic origin	–	–	–	–	1	–	285	–	–	–
Not of Hispanic origin	1	1	1	4	6	–	20 305	4	–	15
American Indian, Eskimo, or Aleut	20	10	6	23	73	6	4 295	15	82	37
Hispanic origin	1	1	–	1	2	–	112	–	1	1
Not of Hispanic origin	19	9	6	22	71	6	4 183	15	81	36
Asian or Pacific Islander	11	10	2	27	17	–	7 294	5	3	14
Hispanic origin	–	–	–	2	–	–	148	–	1	–
Not of Hispanic origin	11	10	2	25	17	–	7 146	5	2	14
Other race	6	42	2	186	5	–	1 464	2	3	4
Hispanic origin	6	42	2	182	5	–	1 315	2	3	3
Not of Hispanic origin	–	–	–	4	–	–	149	–	–	1
PERCENT DISTRIBUTION BY RACE OF HOUSEHOLDER										
Occupied housing units	**100.0**	**100.0**	**100.0**	**100.0**	**100.0**	**100.0**	**100.0**	**100.0**	**100.0**	**100.0**
White	99.7	99.1	99.9	98.2	99.3	99.8	92.0	99.6	98.5	99.2
Black	–	–	–	–	–	–	4.9	.1	–	.2
American Indian, Eskimo, or Aleut	.2	.1	.1	.2	.5	.2	1.0	.2	1.4	.4
American Indian	.2	.1	.1	.2	.5	.2	1.0	.2	1.4	.4
Asian or Pacific Islander	.1	.1	–	.2	.1	–	1.7	.1	.1	.2
Asian	.1	.1	–	.2	.1	–	1.7	.1	.1	.2
Pacific Islander	–	–	–	–	–	–	–	–	–	–
Other race	.1	.6	–	1.4	–	–	.3	–	.1	–
PERCENT DISTRIBUTION BY HISPANIC ORIGIN OF HOUSEHOLDER										
Occupied housing units	**100.0**	**100.0**	**100.0**	**100.0**	**100.0**	**100.0**	**100.0**	**100.0**	**100.0**	**100.0**
Hispanic origin (of any race)	.2	1.2	.1	2.4	.3	–	1.0	.1	.2	.3
Mexican	.2	1.0	.1	2.2	.1	–	.5	.1	.1	.2
Puerto Rican	–	–	–	–	–	–	.1	–	–	–
Cuban	–	–	–	–	–	–	.1	–	–	–
Other Hispanic	–	.1	.1	.1	.2	–	.4	–	.1	.1
Not of Hispanic origin	99.8	98.8	99.9	97.6	99.7	100.0	99.0	99.9	99.8	99.7
PERCENT OF HOUSEHOLDERS WHITE, NOT OF HISPANIC ORIGIN										
Occupied housing units	**100.0**	**100.0**	**100.0**	**100.0**	**100.0**	**100.0**	**100.0**	**100.0**	**100.0**	**100.0**
White	99.7	99.1	99.9	98.2	99.3	99.8	92.0	99.6	98.5	99.2
Not of Hispanic origin	99.5	98.6	99.8	97.2	99.1	99.7	91.4	99.5	98.4	99.0

TIPSII [UPF] GH127 CENSUS90 72583600 06/22/92 4:35 PM MACHINE: C DATA:CENSUS90*H1TIPSDA27. 06/18/92 14:00:34 TAPE: NONE FRAME: 13
TSF:CENSUS90*92. 06/18/92 14:04:03 UTF:CENSUS90*93. 06/18/92 14:04:03 META:CENSUS90*H1TABLES27. 06/18/92 14:24:01

Table 4. **Occupied Housing Units by Race and Hispanic Origin of Householder: 1990**—Con.

[For definitions of terms and meanings of symbols, see text]

County	Itasca County	Jackson County	Kanabec County	Kandiyohi County	Kittson County	Koochiching County	Lac qui Parle County	Lake County	Lake of the Woods County	Le Sueur County
RACE OF HOUSEHOLDER										
Occupied housing units	**15 461**	**4 560**	**4 753**	**14 298**	**2 274**	**6 025**	**3 505**	**4 242**	**1 576**	**8 468**
White	15 062	4 516	4 726	14 125	2 266	5 872	3 503	4 218	1 570	8 438
Black	8	1	6	8	–	14	1	–	–	2
American Indian, Eskimo, or Aleut	369	4	15	36	2	110	1	20	4	14
American Indian	367	3	14	36	–	110	1	20	4	14
Eskimo	1	1	1	–	1	–	–	–	–	–
Aleut	1	–	–	–	1	–	–	–	–	–
Asian or Pacific Islander	11	28	3	15	2	6	–	3	1	7
Asian	11	28	3	15	2	5	–	3	1	6
Chinese	1	1	–	3	–	–	–	–	–	1
Filipino	3	1	1	1	1	1	–	2	–	1
Japanese	4	–	1	5	1	1	–	1	1	2
Asian Indian	1	1	1	–	–	1	–	–	–	–
Korean	–	–	–	1	–	1	–	–	–	–
Vietnamese	–	–	–	2	–	1	–	–	–	1
Cambodian	–	–	–	–	–	–	–	–	–	–
Hmong	–	–	–	–	–	–	–	–	–	–
Laotian	–	24	–	1	–	–	–	–	–	–
Thai	1	–	–	–	–	–	–	–	–	–
Other Asian	1	1	–	2	–	–	–	–	–	1
Bangladeshi	–	–	–	–	–	–	–	–	–	–
Burmese	–	–	–	–	–	–	–	–	–	1
Indonesian	–	–	–	–	–	–	–	–	–	–
Malayan	–	–	–	–	–	–	–	–	–	–
Okinawan	–	–	–	–	–	–	–	–	–	–
Pakistani	–	–	–	–	–	–	–	–	–	–
Sri Lankan	1	–	–	–	–	–	–	–	–	–
All other Asian	–	1	–	2	–	–	–	–	–	–
Pacific Islander	–	–	–	–	–	1	–	–	–	1
Hawaiian	–	–	–	–	–	1	–	–	–	–
Samoan	–	–	–	–	–	–	–	–	–	–
Guamanian	–	–	–	–	–	–	–	–	–	1
Other Pacific Islander	–	–	–	–	–	–	–	–	–	–
Tongan	–	–	–	–	–	–	–	–	–	–
Tahitian	–	–	–	–	–	–	–	–	–	–
Northern Mariana Islander	–	–	–	–	–	–	–	–	–	–
Palauan	–	–	–	–	–	–	–	–	–	–
Fijian	–	–	–	–	–	–	–	–	–	–
All other Pacific Islander	–	–	–	–	–	–	–	–	–	–
Other race	11	11	3	114	4	23	–	1	1	7
HISPANIC ORIGIN OF HOUSEHOLDER										
Occupied housing units	**15 461**	**4 560**	**4 753**	**14 298**	**2 274**	**6 025**	**3 505**	**4 242**	**1 576**	**8 468**
Hispanic origin (of any race)	37	19	13	285	8	46	1	8	7	26
Mexican	20	15	7	232	6	36	–	6	5	19
Puerto Rican	6	2	–	3	–	1	–	1	1	1
Cuban	–	–	–	1	–	–	–	–	–	–
Other Hispanic	11	2	6	49	2	9	1	1	1	6
Not of Hispanic origin	15 424	4 541	4 740	14 013	2 266	5 979	3 504	4 234	1 569	8 442
RACE AND HISPANIC ORIGIN OF HOUSEHOLDER										
Occupied housing units	**15 461**	**4 560**	**4 753**	**14 298**	**2 274**	**6 025**	**3 505**	**4 242**	**1 576**	**8 468**
White	15 062	4 516	4 726	14 125	2 266	5 872	3 503	4 218	1 570	8 438
Hispanic origin	24	8	9	167	4	23	1	7	6	20
Not of Hispanic origin	15 038	4 508	4 717	13 958	2 262	5 849	3 502	4 211	1 564	8 418
Black	8	1	6	8	–	14	1	–	–	2
Hispanic origin	–	–	1	–	–	–	–	–	–	–
Not of Hispanic origin	8	1	5	8	–	14	1	–	–	2
American Indian, Eskimo, or Aleut	369	4	15	36	2	110	1	20	4	14
Hispanic origin	1	–	–	4	–	–	–	–	–	–
Not of Hispanic origin	368	4	15	32	2	110	1	20	4	14
Asian or Pacific Islander	11	28	3	15	2	6	–	3	1	7
Hispanic origin	1	–	–	–	–	–	–	–	–	–
Not of Hispanic origin	10	28	3	15	2	6	–	3	1	7
Other race	11	11	3	114	4	23	–	1	1	7
Hispanic origin	11	11	3	114	4	23	–	1	1	6
Not of Hispanic origin	–	–	–	–	–	–	–	–	–	1
PERCENT DISTRIBUTION BY RACE OF HOUSEHOLDER										
Occupied housing units	**100.0**	**100.0**	**100.0**	**100.0**	**100.0**	**100.0**	**100.0**	**100.0**	**100.0**	**100.0**
White	97.4	99.0	99.4	98.8	99.6	97.5	99.9	99.4	99.6	99.6
Black	.1	–	.1	.1	–	.2	–	–	–	–
American Indian, Eskimo, or Aleut	2.4	.1	.3	.3	.1	1.8	–	.5	.3	.2
American Indian	2.4	.1	.3	.3	–	1.8	–	.5	.3	.2
Asian or Pacific Islander	.1	.6	.1	.1	.1	.1	–	.1	.1	.1
Asian	.1	.6	.1	.1	.1	.1	–	.1	.1	.1
Pacific Islander	–	–	–	–	–	–	–	–	–	–
Other race	.1	.2	.1	.8	.2	.4	–	–	.1	.1
PERCENT DISTRIBUTION BY HISPANIC ORIGIN OF HOUSEHOLDER										
Occupied housing units	**100.0**	**100.0**	**100.0**	**100.0**	**100.0**	**100.0**	**100.0**	**100.0**	**100.0**	**100.0**
Hispanic origin (of any race)	.2	.4	.3	2.0	.4	.8	–	.2	.4	.3
Mexican	.1	.3	.1	1.6	.3	.6	–	.1	.3	.2
Puerto Rican	–	–	–	–	–	–	–	–	.1	–
Cuban	–	–	–	–	–	–	–	–	–	–
Other Hispanic	.1	–	.1	.3	.1	.1	–	–	.1	.1
Not of Hispanic origin	99.8	99.6	99.7	98.0	99.6	99.2	100.0	99.8	99.6	99.7
PERCENT OF HOUSEHOLDERS WHITE, NOT OF HISPANIC ORIGIN										
Occupied housing units	**100.0**	**100.0**	**100.0**	**100.0**	**100.0**	**100.0**	**100.0**	**100.0**	**100.0**	**100.0**
White	97.4	99.0	99.4	98.8	99.6	97.5	99.9	99.4	99.6	99.6
Not of Hispanic origin	97.3	98.9	99.2	97.6	99.5	97.1	99.9	99.3	99.2	99.4

TIPSII [UPF] GH127 CENSUS90 72583600 06/22/92 4:35 PM MACHINE: C DATA:CENSUS90*H1TIPSDA27. 06/18/92 14:00:34 TAPE: NONE FRAME: 14
TSF:CENSUS90*92. 06/18/92 14:04:03 UTF:CENSUS90*93. 06/18/92 14:04:03 META:CENSUS90*H1TABLES27. 06/18/92 14:24:01

Table 4. **Occupied Housing Units by Race and Hispanic Origin of Householder: 1990**—Con.

[For definitions of terms and meanings of symbols, see text]

County	Lincoln County	Lyon County	McLeod County	Mahnomen County	Marshall County	Martin County	Meeker County	Mille Lacs County	Morrison County	Mower County
RACE OF HOUSEHOLDER										
Occupied housing units	**2 704**	**9 073**	**11 815**	**1 805**	**4 194**	**9 129**	**7 651**	**6 911**	**10 399**	**15 028**
White	2 697	9 005	11 736	1 451	4 174	9 082	7 605	6 742	10 357	14 923
Black	2	12	5	–	–	–	5	5	7	12
American Indian, Eskimo, or Aleut	3	11	11	352	10	11	6	157	25	10
American Indian	2	11	11	352	10	10	6	154	25	10
Eskimo	1	–	–	–	–	–	–	3	–	–
Aleut	–	–	–	–	–	1	–	–	–	–
Asian or Pacific Islander	–	22	32	1	1	16	11	3	4	63
Asian	–	22	32	–	1	16	11	2	4	62
Chinese	–	3	3	–	–	1	–	–	–	6
Filipino	–	4	4	–	–	2	1	–	–	1
Japanese	–	6	4	–	–	6	2	1	–	4
Asian Indian	–	4	3	–	1	1	3	1	–	8
Korean	–	–	5	–	–	1	–	–	–	4
Vietnamese	–	2	4	–	–	4	3	–	1	16
Cambodian	–	–	–	–	–	–	–	–	–	3
Hmong	–	1	–	–	–	–	–	–	–	4
Laotian	–	2	5	–	–	–	1	–	–	11
Thai	–	–	–	–	–	–	–	–	–	–
Other Asian	–	–	4	–	–	1	1	–	3	5
Bangladeshi	–	–	–	–	–	–	–	–	–	1
Burmese	–	–	–	–	–	–	–	–	–	–
Indonesian	–	–	–	–	–	–	–	–	–	–
Malayan	–	–	–	–	–	–	–	–	–	–
Okinawan	–	–	–	–	–	–	–	–	–	–
Pakistani	–	–	1	–	–	–	–	–	–	–
Sri Lankan	–	–	–	–	–	–	–	–	–	–
All other Asian	–	–	3	–	–	1	1	–	3	4
Pacific Islander	–	–	–	1	–	–	–	1	–	1
Hawaiian	–	–	–	1	–	–	–	1	–	1
Samoan	–	–	–	–	–	–	–	–	–	–
Guamanian	–	–	–	–	–	–	–	–	–	–
Other Pacific Islander	–	–	–	–	–	–	–	–	–	–
Tongan	–	–	–	–	–	–	–	–	–	–
Tahitian	–	–	–	–	–	–	–	–	–	–
Northern Mariana Islander	–	–	–	–	–	–	–	–	–	–
Palauan	–	–	–	–	–	–	–	–	–	–
Fijian	–	–	–	–	–	–	–	–	–	–
All other Pacific Islander	–	–	–	–	–	–	–	–	–	–
Other race	2	23	31	1	9	20	24	4	6	20
HISPANIC ORIGIN OF HOUSEHOLDER										
Occupied housing units	**2 704**	**9 073**	**11 815**	**1 805**	**4 194**	**9 129**	**7 651**	**6 911**	**10 399**	**15 028**
Hispanic origin (of any race)	6	46	72	3	24	40	49	12	22	65
Mexican	4	38	58	1	19	27	39	8	9	38
Puerto Rican	–	1	3	–	–	–	1	–	–	–
Cuban	–	–	–	–	–	–	–	–	3	8
Other Hispanic	2	7	11	2	5	13	9	4	10	19
Not of Hispanic origin	2 698	9 027	11 743	1 802	4 170	9 089	7 602	6 899	10 377	14 963
RACE AND HISPANIC ORIGIN OF HOUSEHOLDER										
Occupied housing units	**2 704**	**9 073**	**11 815**	**1 805**	**4 194**	**9 129**	**7 651**	**6 911**	**10 399**	**15 028**
White	2 697	9 005	11 736	1 451	4 174	9 082	7 605	6 742	10 357	14 923
Hispanic origin	4	22	37	1	15	19	27	8	16	44
Not of Hispanic origin	2 693	8 983	11 699	1 450	4 159	9 063	7 578	6 734	10 341	14 879
Black	2	12	5	–	–	–	5	5	7	12
Hispanic origin	–	–	–	–	–	–	–	–	–	1
Not of Hispanic origin	2	12	5	–	–	–	5	5	7	11
American Indian, Eskimo, or Aleut	3	11	11	352	10	11	6	157	25	10
Hispanic origin	–	–	1	1	–	1	–	–	–	–
Not of Hispanic origin	3	11	10	351	10	10	6	157	25	10
Asian or Pacific Islander	–	22	32	1	1	16	11	3	4	63
Hispanic origin	–	1	3	–	–	–	–	–	–	–
Not of Hispanic origin	–	21	29	1	1	16	11	3	4	63
Other race	2	23	31	1	9	20	24	4	6	20
Hispanic origin	2	23	31	1	9	20	22	4	6	20
Not of Hispanic origin	–	–	–	–	–	–	2	–	–	–
PERCENT DISTRIBUTION BY RACE OF HOUSEHOLDER										
Occupied housing units	**100.0**	**100.0**	**100.0**	**100.0**	**100.0**	**100.0**	**100.0**	**100.0**	**100.0**	**100.0**
White	99.7	99.3	99.3	80.4	99.5	99.5	99.4	97.6	99.6	99.3
Black	.1	.1	–	–	–	–	.1	.1	.1	.1
American Indian, Eskimo, or Aleut	.1	.1	.1	19.5	.2	.1	.1	2.3	.2	.1
American Indian	.1	.1	.1	19.5	.2	.1	.1	2.2	.2	.1
Asian or Pacific Islander	–	.2	.3	.1	–	.2	.1	–	–	.4
Asian	–	.2	.3	–	–	.2	.1	–	–	.4
Pacific Islander	–	–	–	.1	–	–	–	–	–	–
Other race	.1	.3	.3	.1	.2	.2	.3	.1	.1	.1
PERCENT DISTRIBUTION BY HISPANIC ORIGIN OF HOUSEHOLDER										
Occupied housing units	**100.0**	**100.0**	**100.0**	**100.0**	**100.0**	**100.0**	**100.0**	**100.0**	**100.0**	**100.0**
Hispanic origin (of any race)	.2	.5	.6	.2	.6	.4	.6	.2	.2	.4
Mexican	.1	.4	.5	.1	.5	.3	.5	.1	.1	.3
Puerto Rican	–	–	–	–	–	–	–	–	–	–
Cuban	–	–	–	–	–	–	–	–	–	.1
Other Hispanic	.1	.1	.1	.1	.1	.1	.1	.1	.1	.1
Not of Hispanic origin	99.8	99.5	99.4	99.8	99.4	99.6	99.4	99.8	99.8	99.6
PERCENT OF HOUSEHOLDERS WHITE, NOT OF HISPANIC ORIGIN										
Occupied housing units	**100.0**	**100.0**	**100.0**	**100.0**	**100.0**	**100.0**	**100.0**	**100.0**	**100.0**	**100.0**
White	99.7	99.3	99.3	80.4	99.5	99.5	99.4	97.6	99.6	99.3
Not of Hispanic origin	99.6	99.0	99.0	80.3	99.2	99.3	99.0	97.4	99.4	99.0

TIPSII [UPF] GH127 CENSUS90 72583600 06/22/92 4:35 PM MACHINE: C DATA:CENSUS90*H1TIPSDA27. 06/18/92 14:00:34 TAPE: NONE FRAME: 15
TSF:CENSUS90*92. 06/18/92 14:04:03 UTF:CENSUS90*93. 06/18/92 14:04:03 META:CENSUS90*H1TABLES27. 06/18/92 14:24:01

Table 4. **Occupied Housing Units by Race and Hispanic Origin of Householder: 1990**—Con.

[For definitions of terms and meanings of symbols, see text]

County	Murray County	Nicollet County	Nobles County	Norman County	Olmsted County	Otter Tail County	Pennington County	Pine County	Pipestone County	Polk County
RACE OF HOUSEHOLDER										
Occupied housing units	**3 758**	**9 478**	**7 683**	**3 118**	**40 058**	**19 510**	**5 173**	**7 577**	**4 078**	**11 984**
White	3 755	9 395	7 516	3 097	38 888	19 407	5 115	7 464	4 018	11 728
Black	–	15	18	–	212	7	3	14	2	21
American Indian, Eskimo, or Aleut	2	12	15	18	82	60	35	85	38	124
American Indian	2	12	14	18	78	59	35	84	38	124
Eskimo	–	–	–	–	4	1	–	1	–	–
Aleut	–	–	1	–	–	–	–	–	–	–
Asian or Pacific Islander	1	31	97	–	801	25	6	6	17	15
Asian	1	31	96	–	798	25	6	6	17	15
Chinese	–	6	5	–	175	4	–	1	–	1
Filipino	1	5	2	–	34	5	1	2	2	3
Japanese	–	3	2	–	71	4	3	–	–	2
Asian Indian	–	2	5	–	101	–	2	–	–	3
Korean	–	4	1	–	32	1	–	1	–	3
Vietnamese	–	7	21	–	120	4	–	1	–	1
Cambodian	–	1	–	–	171	–	–	–	–	–
Hmong	–	1	–	–	20	–	–	–	–	–
Laotian	–	1	54	–	49	5	–	–	13	–
Thai	–	–	5	–	7	1	–	1	–	1
Other Asian	–	1	1	–	18	1	–	–	2	1
Bangladeshi	–	–	–	–	1	–	–	–	–	–
Burmese	–	–	–	–	–	–	–	–	–	–
Indonesian	–	–	–	–	1	–	–	–	–	–
Malayan	–	–	–	–	–	–	–	–	–	–
Okinawan	–	–	–	–	–	–	–	–	–	–
Pakistani	–	–	–	–	6	–	–	–	–	–
Sri Lankan	–	–	–	–	–	–	–	–	–	–
All other Asian	–	1	1	–	10	1	–	–	2	1
Pacific Islander	–	–	1	–	3	–	–	–	–	–
Hawaiian	–	–	1	–	1	–	–	–	–	–
Samoan	–	–	–	–	–	–	–	–	–	–
Guamanian	–	–	–	–	–	–	–	–	–	–
Other Pacific Islander	–	–	–	–	2	–	–	–	–	–
Tongan	–	–	–	–	–	–	–	–	–	–
Tahitian	–	–	–	–	–	–	–	–	–	–
Northern Mariana Islander	–	–	–	–	1	–	–	–	–	–
Palauan	–	–	–	–	–	–	–	–	–	–
Fijian	–	–	–	–	–	–	–	–	–	–
All other Pacific Islander	–	–	–	–	1	–	–	–	–	–
Other race	–	25	37	3	75	11	14	8	3	96
HISPANIC ORIGIN OF HOUSEHOLDER										
Occupied housing units	**3 758**	**9 478**	**7 683**	**3 118**	**40 058**	**19 510**	**5 173**	**7 577**	**4 078**	**11 984**
Hispanic origin (of any race)	1	49	70	14	261	46	29	24	9	285
Mexican	–	31	53	11	106	26	16	17	2	257
Puerto Rican	–	3	5	–	23	4	1	–	–	4
Cuban	–	–	1	–	14	–	–	1	–	–
Other Hispanic	1	15	11	3	118	16	12	6	7	24
Not of Hispanic origin	3 757	9 429	7 613	3 104	39 797	19 464	5 144	7 553	4 069	11 699
RACE AND HISPANIC ORIGIN OF HOUSEHOLDER										
Occupied housing units	**3 758**	**9 478**	**7 683**	**3 118**	**40 058**	**19 510**	**5 173**	**7 577**	**4 078**	**11 984**
White	3 755	9 395	7 516	3 097	38 888	19 407	5 115	7 464	4 018	11 728
Hispanic origin	1	24	30	10	167	34	15	18	3	180
Not of Hispanic origin	3 754	9 371	7 486	3 087	38 721	19 373	5 100	7 446	4 015	11 548
Black	–	15	18	–	212	7	3	14	2	21
Hispanic origin	–	1	–	–	3	–	–	–	–	4
Not of Hispanic origin	–	14	18	–	209	7	3	14	2	17
American Indian, Eskimo, or Aleut	2	12	15	18	82	60	35	85	38	124
Hispanic origin	–	1	2	1	5	–	–	–	–	6
Not of Hispanic origin	2	11	13	17	77	60	35	85	38	118
Asian or Pacific Islander	1	31	97	–	801	25	6	6	17	15
Hispanic origin	–	1	1	–	16	2	–	–	3	1
Not of Hispanic origin	1	30	96	–	785	23	6	6	14	14
Other race	–	25	37	3	75	11	14	8	3	96
Hispanic origin	–	22	37	3	70	10	14	6	3	94
Not of Hispanic origin	–	3	–	–	5	1	–	2	–	2
PERCENT DISTRIBUTION BY RACE OF HOUSEHOLDER										
Occupied housing units	**100.0**	**100.0**	**100.0**	**100.0**	**100.0**	**100.0**	**100.0**	**100.0**	**100.0**	**100.0**
White	99.9	99.1	97.8	99.3	97.1	99.5	98.9	98.5	98.5	97.9
Black	–	.2	.2	–	.5	–	.1	.2	–	.2
American Indian, Eskimo, or Aleut	.1	.1	.2	.6	.2	.3	.7	1.1	.9	1.0
American Indian	.1	.1	.2	.6	.2	.3	.7	1.1	.9	1.0
Asian or Pacific Islander	–	.3	1.3	–	2.0	.1	.1	.1	.4	.1
Asian	–	.3	1.2	–	2.0	.1	.1	.1	.4	.1
Pacific Islander	–	–	–	–	–	–	–	–	–	–
Other race	–	.3	.5	.1	.2	.1	.3	.1	.1	.8
PERCENT DISTRIBUTION BY HISPANIC ORIGIN OF HOUSEHOLDER										
Occupied housing units	**100.0**	**100.0**	**100.0**	**100.0**	**100.0**	**100.0**	**100.0**	**100.0**	**100.0**	**100.0**
Hispanic origin (of any race)	–	.5	.9	.4	.7	.2	.6	.3	.2	2.4
Mexican	–	.3	.7	.4	.3	.1	.3	.2	–	2.1
Puerto Rican	–	–	.1	–	.1	–	–	–	–	–
Cuban	–	–	–	–	–	–	–	–	–	–
Other Hispanic	–	.2	.1	.1	.3	.1	.2	.1	.2	.2
Not of Hispanic origin	100.0	99.5	99.1	99.6	99.3	99.8	99.4	99.7	99.8	97.6
PERCENT OF HOUSEHOLDERS WHITE, NOT OF HISPANIC ORIGIN										
Occupied housing units	**100.0**	**100.0**	**100.0**	**100.0**	**100.0**	**100.0**	**100.0**	**100.0**	**100.0**	**100.0**
White	99.9	99.1	97.8	99.3	97.1	99.5	98.9	98.5	98.5	97.9
Not of Hispanic origin	99.9	98.9	97.4	99.0	96.7	99.3	98.6	98.3	98.5	96.4

TIPSII [UPF] GH127 CENSUS90 72583600 06/22/92 4:35 PM MACHINE: C DATA:CENSUS90*H1TIPSDA27. 06/18/92 14:00:34 TAPE: NONE FRAME: 16
TSF:CENSUS90*92. 06/18/92 14:04:03 UTF:CENSUS90*93. 06/18/92 14:04:03 META:CENSUS90*H1TABLES27. 06/18/92 14:24:01

Table 4. **Occupied Housing Units by Race and Hispanic Origin of Householder: 1990**—Con.

[For definitions of terms and meanings of symbols, see text]

County	Pope County	Ramsey County	Red Lake County	Redwood County	Renville County	Rice County	Rock County	Roseau County	St. Louis County
RACE OF HOUSEHOLDER									
Occupied housing units	**4 135**	**190 500**	**1 730**	**6 554**	**6 790**	**16 347**	**3 754**	**5 415**	**78 901**
White	4 129	174 600	1 719	6 456	6 746	16 165	3 741	5 358	77 193
Black	1	7 602	–	7	–	22	2	–	296
American Indian, Eskimo, or Aleut	4	1 339	4	82	15	25	5	38	1 116
American Indian	3	1 307	3	82	15	24	5	37	1 106
Eskimo	1	13	1	–	–	1	–	–	1
Aleut	–	19	–	–	–	–	–	1	9
Asian or Pacific Islander	–	5 294	–	3	2	86	4	17	228
Asian	–	5 239	–	3	2	84	4	17	222
Chinese	–	724	–	1	–	12	–	–	57
Filipino	–	216	–	–	–	7	–	–	19
Japanese	–	254	–	–	–	10	–	–	30
Asian Indian	–	616	–	–	–	4	–	1	27
Korean	–	297	–	1	1	4	2	–	22
Vietnamese	–	508	–	1	–	9	–	1	37
Cambodian	–	279	–	–	–	34	–	–	–
Hmong	–	1 961	–	–	–	–	–	–	10
Laotian	–	158	–	–	1	–	2	15	9
Thai	–	26	–	–	–	1	–	–	1
Other Asian	–	200	–	–	–	3	–	–	10
Bangladeshi	–	5	–	–	–	–	–	–	2
Burmese	–	2	–	–	–	–	–	–	–
Indonesian	–	14	–	–	–	–	–	–	–
Malayan	–	13	–	–	–	–	–	–	4
Okinawan	–	–	–	–	–	–	–	–	–
Pakistani	–	20	–	–	–	–	–	–	–
Sri Lankan	–	19	–	–	–	2	–	–	–
All other Asian	–	127	–	–	–	1	–	–	4
Pacific Islander	–	55	–	–	–	2	–	–	6
Hawaiian	–	20	–	–	–	1	–	–	4
Samoan	–	6	–	–	–	–	–	–	–
Guamanian	–	11	–	–	–	1	–	–	1
Other Pacific Islander	–	18	–	–	–	–	–	–	1
Tongan	–	4	–	–	–	–	–	–	–
Tahitian	–	–	–	–	–	–	–	–	–
Northern Mariana Islander	–	–	–	–	–	–	–	–	–
Palauan	–	1	–	–	–	–	–	–	–
Fijian	–	1	–	–	–	–	–	–	–
All other Pacific Islander	–	12	–	–	–	–	–	–	1
Other race	1	1 665	7	6	27	49	2	2	68
HISPANIC ORIGIN OF HOUSEHOLDER									
Occupied housing units	**4 135**	**190 500**	**1 730**	**6 554**	**6 790**	**16 347**	**3 754**	**5 415**	**78 901**
Hispanic origin (of any race)	1	3 818	7	17	43	116	4	7	216
Mexican	1	2 748	7	10	37	85	2	3	100
Puerto Rican	–	197	–	1	–	5	–	–	17
Cuban	–	113	–	–	–	2	1	–	9
Other Hispanic	–	760	–	6	6	24	1	4	90
Not of Hispanic origin	4 134	186 682	1 723	6 537	6 747	16 231	3 750	5 408	78 685
RACE AND HISPANIC ORIGIN OF HOUSEHOLDER									
Occupied housing units	**4 135**	**190 500**	**1 730**	**6 554**	**6 790**	**16 347**	**3 754**	**5 415**	**78 901**
White	4 129	174 600	1 719	6 456	6 746	16 165	3 741	5 358	77 193
Hispanic origin	–	1 885	–	8	15	66	2	5	137
Not of Hispanic origin	4 129	172 715	1 719	6 448	6 731	16 099	3 739	5 353	77 056
Black	1	7 602	–	7	–	22	2	–	296
Hispanic origin	–	121	–	–	–	2	–	–	6
Not of Hispanic origin	1	7 481	–	7	–	20	2	–	290
American Indian, Eskimo, or Aleut	4	1 339	4	82	15	25	5	38	1 116
Hispanic origin	–	81	–	4	2	–	–	–	13
Not of Hispanic origin	4	1 258	4	78	13	25	5	38	1 103
Asian or Pacific Islander	–	5 294	–	3	2	86	4	17	228
Hispanic origin	–	137	–	–	–	1	–	–	2
Not of Hispanic origin	–	5 157	–	3	2	85	4	17	226
Other race	1	1 665	7	6	27	49	2	2	68
Hispanic origin	1	1 594	7	5	26	47	2	2	58
Not of Hispanic origin	–	71	–	1	1	2	–	–	10
PERCENT DISTRIBUTION BY RACE OF HOUSEHOLDER									
Occupied housing units	**100.0**	**100.0**	**100.0**	**100.0**	**100.0**	**100.0**	**100.0**	**100.0**	**100.0**
White	99.9	91.7	99.4	98.5	99.4	98.9	99.7	98.9	97.8
Black	–	4.0	–	.1	–	.1	.1	–	.4
American Indian, Eskimo, or Aleut	.1	.7	.2	1.3	.2	.2	.1	.7	1.4
American Indian	.1	.7	.2	1.3	.2	.1	.1	.7	1.4
Asian or Pacific Islander	–	2.8	–	–	–	.5	.1	.3	.3
Asian	–	2.8	–	–	–	.5	.1	.3	.3
Pacific Islander	–	–	–	–	–	–	–	–	–
Other race	–	.9	.4	.1	.4	.3	.1	–	.1
PERCENT DISTRIBUTION BY HISPANIC ORIGIN OF HOUSEHOLDER									
Occupied housing units	**100.0**	**100.0**	**100.0**	**100.0**	**100.0**	**100.0**	**100.0**	**100.0**	**100.0**
Hispanic origin (of any race)	–	2.0	.4	.3	.6	.7	.1	.1	.3
Mexican	–	1.4	.4	.2	.5	.5	.1	.1	.1
Puerto Rican	–	.1	–	–	–	–	–	–	–
Cuban	–	.1	–	–	–	–	–	–	–
Other Hispanic	–	.4	–	.1	.1	.1	–	.1	.1
Not of Hispanic origin	100.0	98.0	99.6	99.7	99.4	99.3	99.9	99.9	99.7
PERCENT OF HOUSEHOLDERS WHITE, NOT OF HISPANIC ORIGIN									
Occupied housing units	**100.0**	**100.0**	**100.0**	**100.0**	**100.0**	**100.0**	**100.0**	**100.0**	**100.0**
White	99.9	91.7	99.4	98.5	99.4	98.9	99.7	98.9	97.8
Not of Hispanic origin	99.9	90.7	99.4	98.4	99.1	98.5	99.6	98.9	97.7

TIPSII [UPF] GH127 CENSUS90 72583600 06/22/92 4:35 PM MACHINE: C DATA:CENSUS90*H1TIPSDA27. 06/18/92 14:00:34 TAPE: NONE FRAME: 17
TSF:CENSUS90*92. 06/18/92 14:04:03 UTF:CENSUS90*93. 06/18/92 14:04:03 META:CENSUS90*H1TABLES27. 06/18/92 14:24:01

Table 4. **Occupied Housing Units by Race and Hispanic Origin of Householder: 1990**—Con.

[For definitions of terms and meanings of symbols, see text]

County	Scott County	Sherburne County	Sibley County	Stearns County	Steele County	Stevens County	Swift County	Todd County	Traverse County
RACE OF HOUSEHOLDER									
Occupied housing units	**19 367**	**13 643**	**5 323**	**39 776**	**11 342**	**3 823**	**4 268**	**8 589**	**1 778**
White	19 101	13 528	5 302	39 427	11 225	3 755	4 251	8 559	1 743
Black	44	18	1	89	13	18	2	1	–
American Indian, Eskimo, or Aleut	115	49	6	70	19	16	6	21	33
American Indian	114	47	6	69	19	16	6	21	33
Eskimo	1	1	–	1	–	–	–	–	–
Aleut	–	1	–	–	–	–	–	–	–
Asian or Pacific Islander	82	32	3	162	26	24	4	4	2
Asian	81	32	3	159	26	24	3	4	2
Chinese	5	5	–	24	2	5	–	1	–
Filipino	2	5	–	12	1	1	3	2	1
Japanese	5	1	2	11	6	2	–	–	1
Asian Indian	12	5	–	17	1	5	–	–	–
Korean	5	6	1	19	1	4	–	–	–
Vietnamese	27	4	–	27	11	–	–	–	–
Cambodian	10	1	–	9	–	–	–	–	–
Hmong	3	–	–	3	–	5	–	–	–
Laotian	9	2	–	21	1	–	–	–	–
Thai	–	–	–	4	–	–	–	–	–
Other Asian	3	3	–	12	3	2	–	1	–
Bangladeshi	–	–	–	–	–	–	–	–	–
Burmese	–	–	–	–	–	–	–	–	–
Indonesian	–	–	–	–	–	–	–	–	–
Malayan	–	–	–	1	–	–	–	–	–
Okinawan	–	–	–	–	–	–	–	–	–
Pakistani	–	1	–	4	–	1	–	–	–
Sri Lankan	2	–	–	–	–	–	–	–	–
All other Asian	1	2	–	7	3	1	–	1	–
Pacific Islander	1	–	–	3	–	–	1	–	–
Hawaiian	1	–	–	–	–	–	–	–	–
Samoan	–	–	–	–	–	–	1	–	–
Guamanian	–	–	–	3	–	–	–	–	–
Other Pacific Islander	–	–	–	–	–	–	–	–	–
Tongan	–	–	–	–	–	–	–	–	–
Tahitian	–	–	–	–	–	–	–	–	–
Northern Mariana Islander	–	–	–	–	–	–	–	–	–
Palauan	–	–	–	–	–	–	–	–	–
Fijian	–	–	–	–	–	–	–	–	–
All other Pacific Islander	–	–	–	–	–	–	–	–	–
Other race	25	16	11	28	59	10	5	4	–
HISPANIC ORIGIN OF HOUSEHOLDER									
Occupied housing units	**19 367**	**13 643**	**5 323**	**39 776**	**11 342**	**3 823**	**4 268**	**8 589**	**1 778**
Hispanic origin (of any race)	96	51	34	121	135	12	13	11	3
Mexican	46	26	23	55	113	3	9	4	2
Puerto Rican	8	3	–	10	2	–	–	1	1
Cuban	2	1	–	4	2	1	–	–	–
Other Hispanic	40	21	11	52	18	8	4	6	–
Not of Hispanic origin	19 271	13 592	5 289	39 655	11 207	3 811	4 255	8 578	1 775
RACE AND HISPANIC ORIGIN OF HOUSEHOLDER									
Occupied housing units	**19 367**	**13 643**	**5 323**	**39 776**	**11 342**	**3 823**	**4 268**	**8 589**	**1 778**
White	19 101	13 528	5 302	39 427	11 225	3 755	4 251	8 559	1 743
Hispanic origin	63	32	22	88	74	4	8	9	3
Not of Hispanic origin	19 038	13 496	5 280	39 339	11 151	3 751	4 243	8 550	1 740
Black	44	18	1	89	13	18	2	1	–
Hispanic origin	–	–	–	1	–	1	–	–	–
Not of Hispanic origin	44	18	1	88	13	17	2	1	–
American Indian, Eskimo, or Aleut	115	49	6	70	19	16	6	21	33
Hispanic origin	5	4	–	1	1	–	–	–	–
Not of Hispanic origin	110	45	6	69	18	16	6	21	33
Asian or Pacific Islander	82	32	3	162	26	24	4	4	2
Hispanic origin	3	2	1	5	1	–	–	–	–
Not of Hispanic origin	79	30	2	157	25	24	4	4	2
Other race	25	16	11	28	59	10	5	4	–
Hispanic origin	25	13	11	26	59	7	5	2	–
Not of Hispanic origin	–	3	–	2	–	3	–	2	–
PERCENT DISTRIBUTION BY RACE OF HOUSEHOLDER									
Occupied housing units	**100.0**	**100.0**	**100.0**	**100.0**	**100.0**	**100.0**	**100.0**	**100.0**	**100.0**
White	98.6	99.2	99.6	99.1	99.0	98.2	99.6	99.7	98.0
Black	.2	.1	–	.2	.1	.5	–	–	–
American Indian, Eskimo, or Aleut	.6	.4	.1	.2	.2	.4	.1	.2	1.9
American Indian	.6	.3	.1	.2	.2	.4	.1	.2	1.9
Asian or Pacific Islander	.4	.2	.1	.4	.2	.6	.1	–	.1
Asian	.4	.2	.1	.4	.2	.6	.1	–	.1
Pacific Islander	–	–	–	–	–	–	–	–	–
Other race	.1	.1	.2	.1	.5	.3	.1	–	–
PERCENT DISTRIBUTION BY HISPANIC ORIGIN OF HOUSEHOLDER									
Occupied housing units	**100.0**	**100.0**	**100.0**	**100.0**	**100.0**	**100.0**	**100.0**	**100.0**	**100.0**
Hispanic origin (of any race)	.5	.4	.6	.3	1.2	.3	.3	.1	.2
Mexican	.2	.2	.4	.1	1.0	.1	.2	–	.1
Puerto Rican	–	–	–	–	–	–	–	–	.1
Cuban	–	–	–	–	–	–	–	–	–
Other Hispanic	.2	.2	.2	.1	.2	.2	.1	.1	–
Not of Hispanic origin	99.5	99.6	99.4	99.7	98.8	99.7	99.7	99.9	99.8
PERCENT OF HOUSEHOLDERS WHITE, NOT OF HISPANIC ORIGIN									
Occupied housing units	**100.0**	**100.0**	**100.0**	**100.0**	**100.0**	**100.0**	**100.0**	**100.0**	**100.0**
White	98.6	99.2	99.6	99.1	99.0	98.2	99.6	99.7	98.0
Not of Hispanic origin	98.3	98.9	99.2	98.9	98.3	98.1	99.4	99.5	97.9

TIPSII [UPF] GH127 CENSUS90 72583600 06/22/92 4:35 PM MACHINE: C DATA:CENSUS90*H1TIPSDA27. 06/18/92 14:00:34 TAPE: NONE FRAME: 18
TSF:CENSUS90*92. 06/18/92 14:04:03 UTF:CENSUS90*93. 06/18/92 14:04:03 META:CENSUS90*H1TABLES27. 06/18/92 14:24:01

Table 4. **Occupied Housing Units by Race and Hispanic Origin of Householder: 1990**—Con.

[For definitions of terms and meanings of symbols, see text]

County	Wabasha County	Wadena County	Waseca County	Washington County	Watonwan County	Wilkin County	Winona County	Wright County	Yellow Medicine County
RACE OF HOUSEHOLDER									
Occupied housing units	**7 286**	**4 978**	**6 649**	**49 246**	**4 530**	**2 805**	**16 930**	**23 013**	**4 607**
White	7 247	4 957	6 610	48 322	4 397	2 785	16 734	22 879	4 550
Black	2	3	7	299	1	–	40	15	1
American Indian, Eskimo, or Aleut	16	12	10	152	7	9	36	66	46
American Indian	15	10	10	148	6	9	36	63	46
Eskimo	–	2	–	4	1	–	–	1	–
Aleut	1	–	–	–	–	–	–	2	–
Asian or Pacific Islander	19	2	7	326	9	4	100	32	1
Asian	19	1	7	318	9	4	100	31	1
Chinese	2	–	–	101	–	1	22	10	–
Filipino	1	–	1	41	–	2	5	5	–
Japanese	2	–	–	37	–	–	2	4	–
Asian Indian	–	–	4	48	–	–	17	4	1
Korean	1	–	1	38	–	–	4	5	–
Vietnamese	13	1	–	28	1	1	5	–	–
Cambodian	–	–	–	1	–	–	–	–	–
Hmong	–	–	–	6	–	–	10	–	–
Laotian	–	–	1	7	7	–	16	1	–
Thai	–	–	–	–	–	–	–	–	–
Other Asian	–	–	–	11	1	–	19	2	–
Bangladeshi	–	–	–	–	–	–	2	–	–
Burmese	–	–	–	–	–	–	–	–	–
Indonesian	–	–	–	–	–	–	1	–	–
Malayan	–	–	–	–	–	–	3	–	–
Okinawan	–	–	–	–	–	–	–	–	–
Pakistani	–	–	–	2	–	–	3	1	–
Sri Lankan	–	–	–	2	–	–	–	–	–
All other Asian	–	–	–	7	1	–	10	1	–
Pacific Islander	–	1	–	8	–	–	–	1	–
Hawaiian	–	–	–	6	–	–	–	–	–
Samoan	–	–	–	2	–	–	–	–	–
Guamanian	–	–	–	–	–	–	–	1	–
Other Pacific Islander	–	1	–	–	–	–	–	–	–
Tongan	–	–	–	–	–	–	–	–	–
Tahitian	–	–	–	–	–	–	–	–	–
Northern Mariana Islander	–	–	–	–	–	–	–	–	–
Palauan	–	–	–	–	–	–	–	–	–
Fijian	–	–	–	–	–	–	–	–	–
All other Pacific Islander	–	1	–	–	–	–	–	–	–
Other race	2	4	15	147	116	7	20	21	9
HISPANIC ORIGIN OF HOUSEHOLDER									
Occupied housing units	**7 286**	**4 978**	**6 649**	**49 246**	**4 530**	**2 805**	**16 930**	**23 013**	**4 607**
Hispanic origin (of any race)	15	10	36	432	144	12	63	61	14
Mexican	6	4	29	290	132	8	29	42	9
Puerto Rican	2	1	1	29	–	–	4	4	–
Cuban	–	1	–	15	–	–	2	2	1
Other Hispanic	7	4	6	98	12	4	28	13	4
Not of Hispanic origin	7 271	4 968	6 613	48 814	4 386	2 793	16 867	22 952	4 593
RACE AND HISPANIC ORIGIN OF HOUSEHOLDER									
Occupied housing units	**7 286**	**4 978**	**6 649**	**49 246**	**4 530**	**2 805**	**16 930**	**23 013**	**4 607**
White	7 247	4 957	6 610	48 322	4 397	2 785	16 734	22 879	4 550
Hispanic origin	13	6	19	271	33	6	40	41	6
Not of Hispanic origin	7 234	4 951	6 591	48 051	4 364	2 779	16 694	22 838	4 544
Black	2	3	7	299	1	–	40	15	1
Hispanic origin	–	–	–	11	–	–	2	–	–
Not of Hispanic origin	2	3	7	288	1	–	38	15	1
American Indian, Eskimo, or Aleut	16	12	10	152	7	9	36	66	46
Hispanic origin	–	–	2	7	–	–	–	2	–
Not of Hispanic origin	16	12	8	145	7	9	36	64	46
Asian or Pacific Islander	19	2	7	326	9	4	100	32	1
Hispanic origin	–	–	–	4	–	–	1	1	–
Not of Hispanic origin	19	2	7	322	9	4	99	31	1
Other race	2	4	15	147	116	7	20	21	9
Hispanic origin	2	4	15	139	111	6	20	17	8
Not of Hispanic origin	–	–	–	8	5	1	–	4	1
PERCENT DISTRIBUTION BY RACE OF HOUSEHOLDER									
Occupied housing units	**100.0**	**100.0**	**100.0**	**100.0**	**100.0**	**100.0**	**100.0**	**100.0**	**100.0**
White	99.5	99.6	99.4	98.1	97.1	99.3	98.8	99.4	98.8
Black	–	.1	.1	.6	–	–	.2	.1	–
American Indian, Eskimo, or Aleut	.2	.2	.2	.3	.2	.3	.2	.3	1.0
American Indian	.2	.2	.2	.3	.1	.3	.2	.3	1.0
Asian or Pacific Islander	.3	–	.1	.7	.2	.1	.6	.1	–
Asian	.3	–	.1	.6	.2	.1	.6	.1	–
Pacific Islander	–	–	–	–	–	–	–	–	–
Other race	–	.1	.2	.3	2.6	.2	.1	.1	.2
PERCENT DISTRIBUTION BY HISPANIC ORIGIN OF HOUSEHOLDER									
Occupied housing units	**100.0**	**100.0**	**100.0**	**100.0**	**100.0**	**100.0**	**100.0**	**100.0**	**100.0**
Hispanic origin (of any race)	.2	.2	.5	.9	3.2	.4	.4	.3	.3
Mexican	.1	.1	.4	.6	2.9	.3	.2	.2	.2
Puerto Rican	–	–	–	.1	–	–	–	–	–
Cuban	–	–	–	–	–	–	–	–	–
Other Hispanic	.1	.1	.1	.2	.3	.1	.2	.1	.1
Not of Hispanic origin	99.8	99.8	99.5	99.1	96.8	99.6	99.6	99.7	99.7
PERCENT OF HOUSEHOLDERS WHITE, NOT OF HISPANIC ORIGIN									
Occupied housing units	**100.0**	**100.0**	**100.0**	**100.0**	**100.0**	**100.0**	**100.0**	**100.0**	**100.0**
White	99.5	99.6	99.4	98.1	97.1	99.3	98.8	99.4	98.8
Not of Hispanic origin	99.3	99.5	99.1	97.6	96.3	99.1	98.6	99.2	98.6

TIPSII [UPF] GH127 CENSUS90 72583600 06/22/92 4:35 PM MACHINE: C DATA:CENSUS90*H1TIPSDA27. 06/18/92 14:00:34 TAPE: NONE FRAME: 19
TSF:CENSUS90*92. 06/18/92 14:04:03 UTF:CENSUS90*93. 06/18/92 14:04:03 META:CENSUS90*H1TABLES27. 06/18/92 14:24:01

Table 5. **Occupied Housing Units by Race and Hispanic Origin of Householder: 1990**

[For definitions of terms and meanings of symbols, see text]

Place and [In Selected States] County Subdivision [1,000 or More Persons]	Acoma township	Ada city	Adrian city	Afton city	Aitkin city	Albany city	Albert Lea city	Albertville city	Albion township	Alexandria city
RACE OF HOUSEHOLDER										
Occupied housing units	**330**	**779**	**473**	**890**	**769**	**605**	**7 533**	**410**	**359**	**3 527**
White	330	777	472	880	763	604	7 338	409	358	3 505
Black	–	–	–	1	1	–	2	–	–	–
American Indian, Eskimo, or Aleut	–	1	1	–	4	1	14	–	1	12
American Indian	–	1	1	–	4	1	14	–	1	12
Eskimo	–	–	–	–	–	–	–	–	–	–
Aleut	–	–	–	–	–	–	–	–	–	–
Asian or Pacific Islander	–	–	–	4	–	–	22	1	–	6
Asian	–	–	–	2	–	–	22	1	–	6
Chinese	–	–	–	1	–	–	1	–	–	1
Filipino	–	–	–	–	–	–	5	–	–	1
Japanese	–	–	–	1	–	–	–	–	–	–
Asian Indian	–	–	–	–	–	–	2	1	–	–
Korean	–	–	–	–	–	–	5	–	–	1
Vietnamese	–	–	–	–	–	–	9	–	–	2
Cambodian	–	–	–	–	–	–	–	–	–	–
Hmong	–	–	–	–	–	–	–	–	–	–
Laotian	–	–	–	–	–	–	–	–	–	–
Thai	–	–	–	–	–	–	–	–	–	–
Other Asian	–	–	–	–	–	–	–	–	–	1
Bangladeshi	–	–	–	–	–	–	–	–	–	–
Burmese	–	–	–	–	–	–	–	–	–	–
Indonesian	–	–	–	–	–	–	–	–	–	–
Malayan	–	–	–	–	–	–	–	–	–	1
Okinawan	–	–	–	–	–	–	–	–	–	–
Pakistani	–	–	–	–	–	–	–	–	–	–
Sri Lankan	–	–	–	–	–	–	–	–	–	–
All other Asian	–	–	–	–	–	–	–	–	–	–
Pacific Islander	–	–	–	2	–	–	–	–	–	–
Hawaiian	–	–	–	1	–	–	–	–	–	–
Samoan	–	–	–	1	–	–	–	–	–	–
Guamanian	–	–	–	–	–	–	–	–	–	–
Other Pacific Islander	–	–	–	–	–	–	–	–	–	–
Tongan	–	–	–	–	–	–	–	–	–	–
Tahitian	–	–	–	–	–	–	–	–	–	–
Northern Mariana Islander	–	–	–	–	–	–	–	–	–	–
Palauan	–	–	–	–	–	–	–	–	–	–
Fijian	–	–	–	–	–	–	–	–	–	–
All other Pacific Islander	–	–	–	–	–	–	–	–	–	–
Other race	–	1	–	5	1	–	157	–	–	4
HISPANIC ORIGIN OF HOUSEHOLDER										
Occupied housing units	**330**	**779**	**473**	**890**	**769**	**605**	**7 533**	**410**	**359**	**3 527**
Hispanic origin (of any race)	–	2	1	7	1	2	260	1	–	16
Mexican	–	2	–	6	1	2	242	1	–	9
Puerto Rican	–	–	–	–	–	–	1	–	–	3
Cuban	–	–	–	–	–	–	2	–	–	–
Other Hispanic	–	–	1	1	–	–	15	–	–	4
Not of Hispanic origin	330	777	472	883	768	603	7 273	409	359	3 511
RACE AND HISPANIC ORIGIN OF HOUSEHOLDER										
Occupied housing units	**330**	**779**	**473**	**890**	**769**	**605**	**7 533**	**410**	**359**	**3 527**
White	330	777	472	880	763	604	7 338	409	358	3 505
Hispanic origin	–	1	1	2	1	2	103	1	–	12
Not of Hispanic origin	330	776	471	878	762	602	7 235	408	358	3 493
Black	–	–	–	1	1	–	2	–	–	–
Hispanic origin	–	–	–	–	–	–	–	–	–	–
Not of Hispanic origin	–	–	–	1	1	–	2	–	–	–
American Indian, Eskimo, or Aleut	–	1	1	–	4	1	14	–	1	12
Hispanic origin	–	–	–	–	–	–	1	–	–	–
Not of Hispanic origin	–	1	1	–	4	1	13	–	1	12
Asian or Pacific Islander	–	–	–	4	–	–	22	1	–	6
Hispanic origin	–	–	–	–	–	–	2	–	–	–
Not of Hispanic origin	–	–	–	4	–	–	20	1	–	6
Other race	–	1	–	5	1	–	157	–	–	4
Hispanic origin	–	1	–	5	–	–	154	–	–	4
Not of Hispanic origin	–	–	–	–	1	–	3	–	–	–
PERCENT DISTRIBUTION BY RACE OF HOUSEHOLDER										
Occupied housing units	**100.0**	**100.0**	**100.0**	**100.0**	**100.0**	**100.0**	**100.0**	**100.0**	**100.0**	**100.0**
White	100.0	99.7	99.8	98.9	99.2	99.8	97.4	99.8	99.7	99.4
Black	–	–	–	.1	.1	–	–	–	–	–
American Indian, Eskimo, or Aleut	–	.1	.2	–	.5	.2	.2	–	.3	.3
American Indian	–	.1	.2	–	.5	.2	.2	–	.3	.3
Asian or Pacific Islander	–	–	–	.4	–	–	.3	.2	–	.2
Asian	–	–	–	.2	–	–	.3	.2	–	.2
Pacific Islander	–	–	–	.2	–	–	–	–	–	–
Other race	–	.1	–	.6	.1	–	2.1	–	–	.1
PERCENT DISTRIBUTION BY HISPANIC ORIGIN OF HOUSEHOLDER										
Occupied housing units	**100.0**	**100.0**	**100.0**	**100.0**	**100.0**	**100.0**	**100.0**	**100.0**	**100.0**	**100.0**
Hispanic origin (of any race)	–	.3	.2	.8	.1	.3	3.5	.2	–	.5
Mexican	–	.3	–	.7	.1	.3	3.2	.2	–	.3
Puerto Rican	–	–	–	–	–	–	–	–	–	.1
Cuban	–	–	–	–	–	–	–	–	–	–
Other Hispanic	–	–	.2	.1	–	–	.2	–	–	.1
Not of Hispanic origin	100.0	99.7	99.8	99.2	99.9	99.7	96.5	99.8	100.0	99.5
PERCENT OF HOUSEHOLDERS WHITE, NOT OF HISPANIC ORIGIN										
Occupied housing units	**100.0**	**100.0**	**100.0**	**100.0**	**100.0**	**100.0**	**100.0**	**100.0**	**100.0**	**100.0**
White	100.0	99.7	99.8	98.9	99.2	99.8	97.4	99.8	99.7	99.4
Not of Hispanic origin	100.0	99.6	99.6	98.7	99.1	99.5	96.0	99.5	99.7	99.0

TIPSII [UPF] GH127 CENSUS90 72583600 06/22/92 4:35 PM MACHINE: C DATA:CENSUS90*H1TIPSDA27. 06/18/92 14:00:34 TAPE: NONE FRAME: 20
TSF:CENSUS90*92. 06/18/92 14:04:03 UTF:CENSUS90*93. 06/18/92 14:04:03 META:CENSUS90*H1TABLES27. 06/18/92 14:24:01

Table 5. **Occupied Housing Units by Race and Hispanic Origin of Householder: 1990**—Con.

[For definitions of terms and meanings of symbols, see text]

Place and [In Selected States] County Subdivision [1,000 or More Persons]	Alexandria township	Andover city	Annandale city	Anoka city	Appleton city	Apple Valley city	Arden Hills city	Arlington city	Arnold CDP	Arthur township, Kanabec County
RACE OF HOUSEHOLDER										
Occupied housing units	**1 390**	**4 430**	**804**	**6 394**	**714**	**11 145**	**2 904**	**738**	**1 029**	**543**
White	1 386	4 374	799	6 304	707	10 851	2 799	735	1 010	542
Black	–	11	1	15	2	106	28	–	5	–
American Indian, Eskimo, or Aleut	3	22	2	30	1	23	5	–	12	–
American Indian	3	22	2	30	1	23	5	–	12	–
Eskimo	–	–	–	–	–	–	–	–	–	–
Aleut	–	–	–	–	–	–	–	–	–	–
Asian or Pacific Islander	1	18	1	38	1	136	70	1	2	–
Asian	1	18	1	36	1	126	70	1	1	–
Chinese	–	3	–	3	–	20	21	–	–	–
Filipino	–	3	–	3	1	7	2	–	–	–
Japanese	–	2	–	4	–	16	14	–	–	–
Asian Indian	–	3	–	5	–	21	17	–	–	–
Korean	–	2	–	1	–	11	4	1	–	–
Vietnamese	1	1	–	11	–	26	7	–	–	–
Cambodian	–	–	–	1	–	2	–	–	–	–
Hmong	–	–	–	6	–	2	–	–	–	–
Laotian	–	2	1	–	–	15	–	–	–	–
Thai	–	–	–	1	–	4	3	–	–	–
Other Asian	–	2	–	1	–	2	2	–	1	–
Bangladeshi	–	–	–	–	–	–	–	–	–	–
Burmese	–	–	–	1	–	–	–	–	–	–
Indonesian	–	1	–	–	–	–	–	–	–	–
Malayan	–	–	–	–	–	–	–	–	–	–
Okinawan	–	–	–	–	–	–	–	–	–	–
Pakistani	–	1	–	–	–	–	–	–	–	–
Sri Lankan	–	–	–	–	–	–	1	–	–	–
All other Asian	–	–	–	–	–	2	1	–	1	–
Pacific Islander	–	–	–	2	–	10	–	–	1	–
Hawaiian	–	–	–	2	–	5	–	–	1	–
Samoan	–	–	–	–	–	–	–	–	–	–
Guamanian	–	–	–	–	–	4	–	–	–	–
Other Pacific Islander	–	–	–	–	–	1	–	–	–	–
Tongan	–	–	–	–	–	–	–	–	–	–
Tahitian	–	–	–	–	–	–	–	–	–	–
Northern Mariana Islander	–	–	–	–	–	–	–	–	–	–
Palauan	–	–	–	–	–	–	–	–	–	–
Fijian	–	–	–	–	–	–	–	–	–	–
All other Pacific Islander	–	–	–	–	–	1	–	–	–	–
Other race	–	5	1	7	3	29	2	2	–	1
HISPANIC ORIGIN OF HOUSEHOLDER										
Occupied housing units	**1 390**	**4 430**	**804**	**6 394**	**714**	**11 145**	**2 904**	**738**	**1 029**	**543**
Hispanic origin (of any race)	5	24	5	37	8	84	10	4	1	1
Mexican	5	11	1	19	4	39	3	2	1	1
Puerto Rican	–	2	2	4	–	13	1	–	–	–
Cuban	–	–	1	5	–	1	–	–	–	–
Other Hispanic	–	11	1	9	4	31	6	2	–	–
Not of Hispanic origin	1 385	4 406	799	6 357	706	11 061	2 894	734	1 028	542
RACE AND HISPANIC ORIGIN OF HOUSEHOLDER										
Occupied housing units	**1 390**	**4 430**	**804**	**6 394**	**714**	**11 145**	**2 904**	**738**	**1 029**	**543**
White	1 386	4 374	799	6 304	707	10 851	2 799	735	1 010	542
Hispanic origin	4	17	4	27	5	48	7	2	–	–
Not of Hispanic origin	1 382	4 357	795	6 277	702	10 803	2 792	733	1 010	542
Black	–	11	1	15	2	106	28	–	5	–
Hispanic origin	–	–	–	–	–	1	–	–	–	–
Not of Hispanic origin	–	11	1	15	2	105	28	–	5	–
American Indian, Eskimo, or Aleut	3	22	2	30	1	23	5	–	12	–
Hispanic origin	1	1	–	3	–	2	–	–	1	–
Not of Hispanic origin	2	21	2	27	1	21	5	–	11	–
Asian or Pacific Islander	1	18	1	38	1	136	70	1	2	–
Hispanic origin	–	1	–	–	–	6	1	–	–	–
Not of Hispanic origin	1	17	1	38	1	130	69	1	2	–
Other race	–	5	1	7	3	29	2	2	–	1
Hispanic origin	–	5	1	7	3	27	2	2	–	1
Not of Hispanic origin	–	–	–	–	–	2	–	–	–	–
PERCENT DISTRIBUTION BY RACE OF HOUSEHOLDER										
Occupied housing units	**100.0**	**100.0**	**100.0**	**100.0**	**100.0**	**100.0**	**100.0**	**100.0**	**100.0**	**100.0**
White	99.7	98.7	99.4	98.6	99.0	97.4	96.4	99.6	98.2	99.8
Black	–	.2	.1	.2	.3	1.0	1.0	–	.5	–
American Indian, Eskimo, or Aleut	.2	.5	.2	.5	.1	.2	.2	–	1.2	–
American Indian	.2	.5	.2	.5	.1	.2	.2	–	1.2	–
Asian or Pacific Islander	.1	.4	.1	.6	.1	1.2	2.4	.1	.2	–
Asian	.1	.4	.1	.6	.1	1.1	2.4	.1	.1	–
Pacific Islander	–	–	–	–	–	.1	–	–	.1	–
Other race	–	.1	.1	.1	.4	.3	.1	.3	–	.2
PERCENT DISTRIBUTION BY HISPANIC ORIGIN OF HOUSEHOLDER										
Occupied housing units	**100.0**	**100.0**	**100.0**	**100.0**	**100.0**	**100.0**	**100.0**	**100.0**	**100.0**	**100.0**
Hispanic origin (of any race)	.4	.5	.6	.6	1.1	.8	.3	.5	.1	.2
Mexican	.4	.2	.1	.3	.6	.3	.1	.3	.1	.2
Puerto Rican	–	–	.2	.1	–	.1	–	–	–	–
Cuban	–	–	.1	.1	–	–	–	–	–	–
Other Hispanic	–	.2	.1	.1	.6	.3	.2	.3	–	–
Not of Hispanic origin	99.6	99.5	99.4	99.4	98.9	99.2	99.7	99.5	99.9	99.8
PERCENT OF HOUSEHOLDERS WHITE, NOT OF HISPANIC ORIGIN										
Occupied housing units	**100.0**	**100.0**	**100.0**	**100.0**	**100.0**	**100.0**	**100.0**	**100.0**	**100.0**	**100.0**
White	99.7	98.7	99.4	98.6	99.0	97.4	96.4	99.6	98.2	99.8
Not of Hispanic origin	99.4	98.4	98.9	98.2	98.3	96.9	96.1	99.3	98.2	99.8

TIPSII [UPF] GH127 CENSUS90 72583600 06/22/92 4:35 PM MACHINE: C DATA:CENSUS90*H1TIPSDA27. 06/18/92 14:00:34 TAPE: NONE FRAME: 21
TSF:CENSUS90*92. 06/18/92 14:04:03 UTF:CENSUS90*93. 06/18/92 14:04:03 META:CENSUS90*H1TABLES27. 06/18/92 14:24:01

Table 5. **Occupied Housing Units by Race and Hispanic Origin of Householder: 1990**—Con.

[For definitions of terms and meanings of symbols, see text]

Place and [In Selected States] County Subdivision [1,000 or More Persons]	Athens township	Atwater city	Aurdal township	Aurora city	Austin city	Austin township	Avon township	Babbitt city	Bagley city	Baldwin township
RACE OF HOUSEHOLDER										
Occupied housing units	**634**	**415**	**455**	**832**	**9 347**	**644**	**603**	**675**	**583**	**954**
White	630	413	452	828	9 255	643	601	673	541	951
Black	–	–	–	–	8	1	–	1	–	1
American Indian, Eskimo, or Aleut	4	–	1	4	5	–	–	1	42	1
American Indian	4	–	1	4	5	–	–	1	42	1
Eskimo	–	–	–	–	–	–	–	–	–	–
Aleut	–	–	–	–	–	–	–	–	–	–
Asian or Pacific Islander	–	–	2	–	60	–	2	–	–	1
Asian	–	–	2	–	59	–	2	–	–	1
Chinese	–	–	–	–	5	–	–	–	–	–
Filipino	–	–	2	–	1	–	–	–	–	1
Japanese	–	–	–	–	2	–	2	–	–	–
Asian Indian	–	–	–	–	8	–	–	–	–	–
Korean	–	–	–	–	4	–	–	–	–	–
Vietnamese	–	–	–	–	16	–	–	–	–	–
Cambodian	–	–	–	–	3	–	–	–	–	–
Hmong	–	–	–	–	4	–	–	–	–	–
Laotian	–	–	–	–	11	–	–	–	–	–
Thai	–	–	–	–	–	–	–	–	–	–
Other Asian	–	–	–	–	5	–	–	–	–	–
Bangladeshi	–	–	–	–	1	–	–	–	–	–
Burmese	–	–	–	–	–	–	–	–	–	–
Indonesian	–	–	–	–	–	–	–	–	–	–
Malayan	–	–	–	–	–	–	–	–	–	–
Okinawan	–	–	–	–	–	–	–	–	–	–
Pakistani	–	–	–	–	–	–	–	–	–	–
Sri Lankan	–	–	–	–	–	–	–	–	–	–
All other Asian	–	–	–	–	4	–	–	–	–	–
Pacific Islander	–	–	–	–	1	–	–	–	–	–
Hawaiian	–	–	–	–	1	–	–	–	–	–
Samoan	–	–	–	–	–	–	–	–	–	–
Guamanian	–	–	–	–	–	–	–	–	–	–
Other Pacific Islander	–	–	–	–	–	–	–	–	–	–
Tongan	–	–	–	–	–	–	–	–	–	–
Tahitian	–	–	–	–	–	–	–	–	–	–
Northern Mariana Islander	–	–	–	–	–	–	–	–	–	–
Palauan	–	–	–	–	–	–	–	–	–	–
Fijian	–	–	–	–	–	–	–	–	–	–
All other Pacific Islander	–	–	–	–	–	–	–	–	–	–
Other race	–	2	–	–	19	–	–	–	–	–
HISPANIC ORIGIN OF HOUSEHOLDER										
Occupied housing units	**634**	**415**	**455**	**832**	**9 347**	**644**	**603**	**675**	**583**	**954**
Hispanic origin (of any race)	2	3	–	–	53	2	–	–	–	5
Mexican	1	2	–	–	33	1	–	–	–	1
Puerto Rican	1	–	–	–	–	–	–	–	–	–
Cuban	–	–	–	–	8	–	–	–	–	–
Other Hispanic	–	1	–	–	12	1	–	–	–	4
Not of Hispanic origin	632	412	455	832	9 294	642	603	675	583	949
RACE AND HISPANIC ORIGIN OF HOUSEHOLDER										
Occupied housing units	**634**	**415**	**455**	**832**	**9 347**	**644**	**603**	**675**	**583**	**954**
White	630	413	452	828	9 255	643	601	673	541	951
Hispanic origin	2	1	–	–	33	2	–	–	–	4
Not of Hispanic origin	628	412	452	828	9 222	641	601	673	541	947
Black	–	–	–	–	8	1	–	1	–	1
Hispanic origin	–	–	–	–	1	–	–	–	–	–
Not of Hispanic origin	–	–	–	–	7	1	–	1	–	1
American Indian, Eskimo, or Aleut	4	–	1	4	5	–	–	1	42	1
Hispanic origin	–	–	–	–	–	–	–	–	–	–
Not of Hispanic origin	4	–	1	4	5	–	–	1	42	1
Asian or Pacific Islander	–	–	2	–	60	–	2	–	–	1
Hispanic origin	–	–	–	–	–	–	–	–	–	1
Not of Hispanic origin	–	–	2	–	60	–	2	–	–	–
Other race	–	2	–	–	19	–	–	–	–	–
Hispanic origin	–	2	–	–	19	–	–	–	–	–
Not of Hispanic origin	–	–	–	–	–	–	–	–	–	–
PERCENT DISTRIBUTION BY RACE OF HOUSEHOLDER										
Occupied housing units	**100.0**	**100.0**	**100.0**	**100.0**	**100.0**	**100.0**	**100.0**	**100.0**	**100.0**	**100.0**
White	99.4	99.5	99.3	99.5	99.0	99.8	99.7	99.7	92.8	99.7
Black	–	–	–	–	.1	.2	–	.1	–	.1
American Indian, Eskimo, or Aleut	.6	–	.2	.5	.1	–	–	.1	7.2	.1
American Indian	.6	–	.2	.5	.1	–	–	.1	7.2	.1
Asian or Pacific Islander	–	–	.4	–	.6	–	.3	–	–	.1
Asian	–	–	.4	–	.6	–	.3	–	–	.1
Pacific Islander	–	–	–	–	–	–	–	–	–	–
Other race	–	.5	–	–	.2	–	–	–	–	–
PERCENT DISTRIBUTION BY HISPANIC ORIGIN OF HOUSEHOLDER										
Occupied housing units	**100.0**	**100.0**	**100.0**	**100.0**	**100.0**	**100.0**	**100.0**	**100.0**	**100.0**	**100.0**
Hispanic origin (of any race)	.3	.7	–	–	.6	.3	–	–	–	.5
Mexican	.2	.5	–	–	.4	.2	–	–	–	.1
Puerto Rican	.2	–	–	–	–	–	–	–	–	–
Cuban	–	–	–	–	.1	–	–	–	–	–
Other Hispanic	–	.2	–	–	.1	.2	–	–	–	.4
Not of Hispanic origin	99.7	99.3	100.0	100.0	99.4	99.7	100.0	100.0	100.0	99.5
PERCENT OF HOUSEHOLDERS WHITE, NOT OF HISPANIC ORIGIN										
Occupied housing units	**100.0**	**100.0**	**100.0**	**100.0**	**100.0**	**100.0**	**100.0**	**100.0**	**100.0**	**100.0**
White	99.4	99.5	99.3	99.5	99.0	99.8	99.7	99.7	92.8	99.7
Not of Hispanic origin	99.1	99.3	99.3	99.5	98.7	99.5	99.7	99.7	92.8	99.3

TIPSII [UPF] GH127 CENSUS90 72583600 06/22/92 4:35 PM MACHINE: C DATA:CENSUS90*H1TIPSDA27. 06/18/92 14:00:34 TAPE: NONE FRAME: 22
TSF:CENSUS90*92. 06/18/92 14:04:03 UTF:CENSUS90*93. 06/18/92 14:04:03 META:CENSUS90*H1TABLES27. 06/18/92 14:24:01

Table 5. **Occupied Housing Units by Race and Hispanic Origin of Householder: 1990**—Con.

[For definitions of terms and meanings of symbols, see text]

Place and [In Selected States] County Subdivision [1,000 or More Persons]	Bancroft township	Barnesville city	Bass Brook township	Baudette city	Baxter city	Bayport city	Becker township, Sherburne County	Belgrade township	Belle Plaine city	Belle Prairie township
RACE OF HOUSEHOLDER										
Occupied housing units	**383**	**809**	**711**	**463**	**1 200**	**743**	**682**	**493**	**1 092**	**561**
White	380	806	700	461	1 194	738	679	489	1 086	560
Black	–	–	1	–	1	1	–	1	1	–
American Indian, Eskimo, or Aleut	1	1	10	1	3	3	1	–	2	–
American Indian	1	1	10	1	3	3	–	–	2	–
Eskimo	–	–	–	–	–	–	–	–	–	–
Aleut	–	–	–	–	–	–	1	–	–	–
Asian or Pacific Islander	–	–	–	–	1	1	1	2	2	–
Asian	–	–	–	–	–	1	1	2	2	–
Chinese	–	–	–	–	–	–	–	1	–	–
Filipino	–	–	–	–	–	–	1	1	1	–
Japanese	–	–	–	–	–	–	–	–	–	–
Asian Indian	–	–	–	–	–	–	–	–	1	–
Korean	–	–	–	–	–	–	–	–	–	–
Vietnamese	–	–	–	–	–	1	–	–	–	–
Cambodian	–	–	–	–	–	–	–	–	–	–
Hmong	–	–	–	–	–	–	–	–	–	–
Laotian	–	–	–	–	–	–	–	–	–	–
Thai	–	–	–	–	–	–	–	–	–	–
Other Asian	–	–	–	–	–	–	–	–	–	–
Bangladeshi	–	–	–	–	–	–	–	–	–	–
Burmese	–	–	–	–	–	–	–	–	–	–
Indonesian	–	–	–	–	–	–	–	–	–	–
Malayan	–	–	–	–	–	–	–	–	–	–
Okinawan	–	–	–	–	–	–	–	–	–	–
Pakistani	–	–	–	–	–	–	–	–	–	–
Sri Lankan	–	–	–	–	–	–	–	–	–	–
All other Asian	–	–	–	–	–	–	–	–	–	–
Pacific Islander	–	–	–	–	1	–	–	–	–	–
Hawaiian	–	–	–	–	–	–	–	–	–	–
Samoan	–	–	–	–	1	–	–	–	–	–
Guamanian	–	–	–	–	–	–	–	–	–	–
Other Pacific Islander	–	–	–	–	–	–	–	–	–	–
Tongan	–	–	–	–	–	–	–	–	–	–
Tahitian	–	–	–	–	–	–	–	–	–	–
Northern Mariana Islander	–	–	–	–	–	–	–	–	–	–
Palauan	–	–	–	–	–	–	–	–	–	–
Fijian	–	–	–	–	–	–	–	–	–	–
All other Pacific Islander	–	–	–	–	–	–	–	–	–	–
Other race	2	2	–	1	1	–	1	1	1	1
HISPANIC ORIGIN OF HOUSEHOLDER										
Occupied housing units	**383**	**809**	**711**	**463**	**1 200**	**743**	**682**	**493**	**1 092**	**561**
Hispanic origin (of any race)	2	2	–	3	3	3	2	2	2	2
Mexican	2	–	–	2	2	1	2	1	1	2
Puerto Rican	–	–	–	1	–	–	–	–	–	–
Cuban	–	–	–	–	–	–	–	–	–	–
Other Hispanic	–	2	–	–	1	2	–	1	1	–
Not of Hispanic origin	381	807	711	460	1 197	740	680	491	1 090	559
RACE AND HISPANIC ORIGIN OF HOUSEHOLDER										
Occupied housing units	**383**	**809**	**711**	**463**	**1 200**	**743**	**682**	**493**	**1 092**	**561**
White	380	806	700	461	1 194	738	679	489	1 086	560
Hispanic origin	–	–	–	2	2	3	1	1	1	1
Not of Hispanic origin	380	806	700	459	1 192	735	678	488	1 085	559
Black	–	–	1	–	1	1	–	1	1	–
Hispanic origin	–	–	–	–	–	–	–	–	–	–
Not of Hispanic origin	–	–	1	–	1	1	–	1	1	–
American Indian, Eskimo, or Aleut	1	1	10	1	3	3	1	–	2	–
Hispanic origin	–	–	–	–	–	–	–	–	–	–
Not of Hispanic origin	1	1	10	1	3	3	1	–	2	–
Asian or Pacific Islander	–	–	–	–	1	1	1	2	2	–
Hispanic origin	–	–	–	–	–	–	–	–	–	–
Not of Hispanic origin	–	–	–	–	1	1	1	2	2	–
Other race	2	2	–	1	1	–	1	1	1	1
Hispanic origin	2	2	–	1	1	–	1	1	1	1
Not of Hispanic origin	–	–	–	–	–	–	–	–	–	–
PERCENT DISTRIBUTION BY RACE OF HOUSEHOLDER										
Occupied housing units	**100.0**	**100.0**	**100.0**	**100.0**	**100.0**	**100.0**	**100.0**	**100.0**	**100.0**	**100.0**
White	99.2	99.6	98.5	99.6	99.5	99.3	99.6	99.2	99.5	99.8
Black	–	–	.1	–	.1	.1	–	.2	.1	–
American Indian, Eskimo, or Aleut	.3	.1	1.4	.2	.3	.4	.1	–	.2	–
American Indian	.3	.1	1.4	.2	.3	.4	–	–	.2	–
Asian or Pacific Islander	–	–	–	–	.1	.1	.1	.4	.2	–
Asian	–	–	–	–	–	.1	.1	.4	.2	–
Pacific Islander	–	–	–	–	.1	–	–	–	–	–
Other race	.5	.2	–	.2	.1	–	.1	.2	.1	.2
PERCENT DISTRIBUTION BY HISPANIC ORIGIN OF HOUSEHOLDER										
Occupied housing units	**100.0**	**100.0**	**100.0**	**100.0**	**100.0**	**100.0**	**100.0**	**100.0**	**100.0**	**100.0**
Hispanic origin (of any race)	.5	.2	–	.6	.3	.4	.3	.4	.2	.4
Mexican	.5	–	–	.4	.2	.1	.3	.2	.1	.4
Puerto Rican	–	–	–	.2	–	–	–	–	–	–
Cuban	–	–	–	–	–	–	–	–	–	–
Other Hispanic	–	.2	–	–	.1	.3	–	.2	.1	–
Not of Hispanic origin	99.5	99.8	100.0	99.4	99.8	99.6	99.7	99.6	99.8	99.6
PERCENT OF HOUSEHOLDERS WHITE, NOT OF HISPANIC ORIGIN										
Occupied housing units	**100.0**	**100.0**	**100.0**	**100.0**	**100.0**	**100.0**	**100.0**	**100.0**	**100.0**	**100.0**
White	99.2	99.6	98.5	99.6	99.5	99.3	99.6	99.2	99.5	99.8
Not of Hispanic origin	99.2	99.6	98.5	99.1	99.3	98.9	99.4	99.0	99.4	99.6

TIPSII [UPF] GH127 CENSUS90 72583600 06/22/92 4:35 PM MACHINE: C DATA:CENSUS90*H1TIPSDA27. 06/18/92 14:00:34 TAPE: NONE FRAME: 23
TSF:CENSUS90*92. 06/18/92 14:04:03 UTF:CENSUS90*93. 06/18/92 14:04:03 META:CENSUS90*H1TABLES27. 06/18/92 14:24:01

Table 5. **Occupied Housing Units by Race and Hispanic Origin of Householder: 1990**—Con.

[For definitions of terms and meanings of symbols, see text]

Place and [In Selected States] County Subdivision [1,000 or More Persons]	Bemidji city	Bemidji township	Benson city	Big Lake city	Big Lake township	Birchwood Village city	Bird Island city	Biwabik city	Blaine city	Blooming Prairie city
RACE OF HOUSEHOLDER										
Occupied housing units	**4 079**	**895**	**1 382**	**1 135**	**1 384**	**364**	**522**	**467**	**12 825**	**745**
White	3 776	851	1 377	1 126	1 374	360	517	466	12 570	729
Black	12	1	–	1	2	1	–	–	31	1
American Indian, Eskimo, or Aleut	266	42	3	5	8	1	–	1	85	–
American Indian	265	42	3	5	8	1	–	1	84	–
Eskimo	1	–	–	–	–	–	–	–	–	–
Aleut	–	–	–	–	–	–	–	–	1	–
Asian or Pacific Islander	22	–	1	1	–	2	–	–	104	3
Asian	20	–	–	1	–	2	–	–	100	3
Chinese	9	–	–	–	–	–	–	–	18	1
Filipino	1	–	–	–	–	1	–	–	6	–
Japanese	–	–	–	–	–	–	–	–	6	1
Asian Indian	5	–	–	1	–	–	–	–	12	–
Korean	–	–	–	–	–	–	–	–	19	–
Vietnamese	1	–	–	–	–	1	–	–	31	–
Cambodian	–	–	–	–	–	–	–	–	2	–
Hmong	–	–	–	–	–	–	–	–	–	–
Laotian	–	–	–	–	–	–	–	–	4	–
Thai	–	–	–	–	–	–	–	–	–	–
Other Asian	4	–	–	–	–	–	–	–	2	1
Bangladeshi	–	–	–	–	–	–	–	–	–	–
Burmese	–	–	–	–	–	–	–	–	–	–
Indonesian	1	–	–	–	–	–	–	–	–	–
Malayan	2	–	–	–	–	–	–	–	–	–
Okinawan	–	–	–	–	–	–	–	–	–	–
Pakistani	–	–	–	–	–	–	–	–	2	–
Sri Lankan	–	–	–	–	–	–	–	–	–	–
All other Asian	1	–	–	–	–	–	–	–	–	1
Pacific Islander	2	–	1	–	–	–	–	–	4	–
Hawaiian	1	–	–	–	–	–	–	–	2	–
Samoan	–	–	1	–	–	–	–	–	1	–
Guamanian	–	–	–	–	–	–	–	–	1	–
Other Pacific Islander	1	–	–	–	–	–	–	–	–	–
Tongan	1	–	–	–	–	–	–	–	–	–
Tahitian	–	–	–	–	–	–	–	–	–	–
Northern Mariana Islander	–	–	–	–	–	–	–	–	–	–
Palauan	–	–	–	–	–	–	–	–	–	–
Fijian	–	–	–	–	–	–	–	–	–	–
All other Pacific Islander	–	–	–	–	–	–	–	–	–	–
Other race	3	1	1	2	–	–	5	–	35	12
HISPANIC ORIGIN OF HOUSEHOLDER										
Occupied housing units	**4 079**	**895**	**1 382**	**1 135**	**1 384**	**364**	**522**	**467**	**12 825**	**745**
Hispanic origin (of any race)	13	2	3	4	4	1	5	1	85	39
Mexican	8	1	3	4	1	–	5	–	44	34
Puerto Rican	1	1	–	–	2	–	–	–	8	–
Cuban	–	–	–	–	–	–	–	–	6	–
Other Hispanic	4	–	–	–	1	1	–	1	27	5
Not of Hispanic origin	4 066	893	1 379	1 131	1 380	363	517	466	12 740	706
RACE AND HISPANIC ORIGIN OF HOUSEHOLDER										
Occupied housing units	**4 079**	**895**	**1 382**	**1 135**	**1 384**	**364**	**522**	**467**	**12 825**	**745**
White	3 776	851	1 377	1 126	1 374	360	517	466	12 570	729
Hispanic origin	10	1	2	2	3	1	–	1	49	27
Not of Hispanic origin	3 766	850	1 375	1 124	1 371	359	517	465	12 521	702
Black	12	1	–	1	2	1	–	–	31	1
Hispanic origin	–	–	–	–	–	–	–	–	–	–
Not of Hispanic origin	12	1	–	1	2	1	–	–	31	1
American Indian, Eskimo, or Aleut	266	42	3	5	8	1	–	1	85	–
Hispanic origin	1	–	–	–	1	–	–	–	2	–
Not of Hispanic origin	265	42	3	5	7	1	–	1	83	–
Asian or Pacific Islander	22	–	1	1	–	2	–	–	104	3
Hispanic origin	–	–	–	–	–	–	–	–	–	–
Not of Hispanic origin	22	–	1	1	–	2	–	–	104	3
Other race	3	1	1	2	–	–	5	–	35	12
Hispanic origin	2	1	1	2	–	–	5	–	34	12
Not of Hispanic origin	1	–	–	–	–	–	–	–	1	–
PERCENT DISTRIBUTION BY RACE OF HOUSEHOLDER										
Occupied housing units	**100.0**	**100.0**	**100.0**	**100.0**	**100.0**	**100.0**	**100.0**	**100.0**	**100.0**	**100.0**
White	92.6	95.1	99.6	99.2	99.3	98.9	99.0	99.8	98.0	97.9
Black	.3	.1	–	.1	.1	.3	–	–	.2	.1
American Indian, Eskimo, or Aleut	6.5	4.7	.2	.4	.6	.3	–	.2	.7	–
American Indian	6.5	4.7	.2	.4	.6	.3	–	.2	.7	–
Asian or Pacific Islander	.5	–	.1	.1	–	.5	–	–	.8	.4
Asian	.5	–	–	.1	–	.5	–	–	.8	.4
Pacific Islander	–	–	.1	–	–	–	–	–	–	–
Other race	.1	.1	.1	.2	–	–	1.0	–	.3	1.6
PERCENT DISTRIBUTION BY HISPANIC ORIGIN OF HOUSEHOLDER										
Occupied housing units	**100.0**	**100.0**	**100.0**	**100.0**	**100.0**	**100.0**	**100.0**	**100.0**	**100.0**	**100.0**
Hispanic origin (of any race)	.3	.2	.2	.4	.3	.3	1.0	.2	.7	5.2
Mexican	.2	.1	.2	.4	.1	–	1.0	–	.3	4.6
Puerto Rican	–	.1	–	–	.1	–	–	–	.1	–
Cuban	–	–	–	–	–	–	–	–	–	–
Other Hispanic	.1	–	–	–	.1	.3	–	.2	.2	.7
Not of Hispanic origin	99.7	99.8	99.8	99.6	99.7	99.7	99.0	99.8	99.3	94.8
PERCENT OF HOUSEHOLDERS WHITE, NOT OF HISPANIC ORIGIN										
Occupied housing units	**100.0**	**100.0**	**100.0**	**100.0**	**100.0**	**100.0**	**100.0**	**100.0**	**100.0**	**100.0**
White	92.6	95.1	99.6	99.2	99.3	98.9	99.0	99.8	98.0	97.9
Not of Hispanic origin	92.3	95.0	99.5	99.0	99.1	98.6	99.0	99.6	97.6	94.2

TIPSII [UPF] GH127 CENSUS90 72583600 06/22/92 4:35 PM MACHINE: C DATA:CENSUS90*H1TIPSDA27. 06/18/92 14:00:34 TAPE: NONE FRAME: 24
TSF:CENSUS90*92. 06/18/92 14:04:03 UTF:CENSUS90*93. 06/18/92 14:04:03 META:CENSUS90*H1TABLES27. 06/18/92 14:24:01

Table 5. **Occupied Housing Units by Race and Hispanic Origin of Householder: 1990**—Con.

[For definitions of terms and meanings of symbols, see text]

Place and [In Selected States] County Subdivision [1,000 or More Persons]	Bloomington city	Blue Earth city	Borgholm township	Bradford township, Isanti County	Braham city	Brainerd city	Branch city	Breckenridge city	Brevator township	Bridgewater township
RACE OF HOUSEHOLDER										
Occupied housing units	**34 488**	**1 530**	**342**	**841**	**455**	**5 197**	**699**	**1 477**	**365**	**531**
White	33 208	1 518	342	836	452	5 118	691	1 461	304	530
Black	506	1	–	3	–	7	1	–	–	–
American Indian, Eskimo, or Aleut	89	4	–	–	1	48	5	7	61	1
American Indian	85	3	–	–	1	48	5	7	61	1
Eskimo	4	–	–	–	–	–	–	–	–	–
Aleut	–	1	–	–	–	–	–	–	–	–
Asian or Pacific Islander	620	3	–	1	2	15	–	4	–	–
Asian	610	3	–	1	2	13	–	4	–	–
Chinese	139	–	–	–	1	2	–	1	–	–
Filipino	22	–	–	1	1	–	–	2	–	–
Japanese	47	–	–	–	–	1	–	–	–	–
Asian Indian	114	1	–	–	–	1	–	–	–	–
Korean	43	–	–	–	–	5	–	–	–	–
Vietnamese	138	1	–	–	–	1	–	1	–	–
Cambodian	53	–	–	–	–	–	–	–	–	–
Hmong	1	–	–	–	–	–	–	–	–	–
Laotian	30	1	–	–	–	–	–	–	–	–
Thai	–	–	–	–	–	–	–	–	–	–
Other Asian	23	–	–	–	–	3	–	–	–	–
Bangladeshi	–	–	–	–	–	–	–	–	–	–
Burmese	–	–	–	–	–	–	–	–	–	–
Indonesian	–	–	–	–	–	–	–	–	–	–
Malayan	1	–	–	–	–	–	–	–	–	–
Okinawan	–	–	–	–	–	–	–	–	–	–
Pakistani	3	–	–	–	–	–	–	–	–	–
Sri Lankan	8	–	–	–	–	–	–	–	–	–
All other Asian	11	–	–	–	–	3	–	–	–	–
Pacific Islander	10	–	–	–	–	2	–	–	–	–
Hawaiian	5	–	–	–	–	1	–	–	–	–
Samoan	3	–	–	–	–	–	–	–	–	–
Guamanian	2	–	–	–	–	–	–	–	–	–
Other Pacific Islander	–	–	–	–	–	1	–	–	–	–
Tongan	–	–	–	–	–	–	–	–	–	–
Tahitian	–	–	–	–	–	–	–	–	–	–
Northern Mariana Islander	–	–	–	–	–	–	–	–	–	–
Palauan	–	–	–	–	–	–	–	–	–	–
Fijian	–	–	–	–	–	–	–	–	–	–
All other Pacific Islander	–	–	–	–	–	1	–	–	–	–
Other race	65	4	–	1	–	9	2	5	–	–
HISPANIC ORIGIN OF HOUSEHOLDER										
Occupied housing units	**34 488**	**1 530**	**342**	**841**	**455**	**5 197**	**699**	**1 477**	**365**	**531**
Hispanic origin (of any race)	241	11	–	3	–	15	2	10	–	1
Mexican	95	9	–	2	–	9	2	7	–	1
Puerto Rican	24	–	–	1	–	1	–	–	–	–
Cuban	22	–	–	–	–	–	–	–	–	–
Other Hispanic	100	2	–	–	–	5	–	3	–	–
Not of Hispanic origin	34 247	1 519	342	838	455	5 182	697	1 467	365	530
RACE AND HISPANIC ORIGIN OF HOUSEHOLDER										
Occupied housing units	**34 488**	**1 530**	**342**	**841**	**455**	**5 197**	**699**	**1 477**	**365**	**531**
White	33 208	1 518	342	836	452	5 118	691	1 461	304	530
Hispanic origin	162	6	–	2	–	5	–	5	–	1
Not of Hispanic origin	33 046	1 512	342	834	452	5 113	691	1 456	304	529
Black	506	1	–	3	–	7	1	–	–	–
Hispanic origin	10	–	–	–	–	–	–	–	–	–
Not of Hispanic origin	496	1	–	3	–	7	1	–	–	–
American Indian, Eskimo, or Aleut	89	4	–	–	1	48	5	7	61	1
Hispanic origin	3	1	–	–	–	–	–	–	–	–
Not of Hispanic origin	86	3	–	–	1	48	5	7	61	1
Asian or Pacific Islander	620	3	–	1	2	15	–	4	–	–
Hispanic origin	10	–	–	–	–	1	–	–	–	–
Not of Hispanic origin	610	3	–	1	2	14	–	4	–	–
Other race	65	4	–	1	–	9	2	5	–	–
Hispanic origin	56	4	–	1	–	9	2	5	–	–
Not of Hispanic origin	9	–	–	–	–	–	–	–	–	–
PERCENT DISTRIBUTION BY RACE OF HOUSEHOLDER										
Occupied housing units	**100.0**	**100.0**	**100.0**	**100.0**	**100.0**	**100.0**	**100.0**	**100.0**	**100.0**	**100.0**
White	96.3	99.2	100.0	99.4	99.3	98.5	98.9	98.9	83.3	99.8
Black	1.5	.1	–	.4	–	.1	.1	–	–	–
American Indian, Eskimo, or Aleut	.3	.3	–	–	.2	.9	.7	.5	16.7	.2
American Indian	.2	.2	–	–	.2	.9	.7	.5	16.7	.2
Asian or Pacific Islander	1.8	.2	–	.1	.4	.3	–	.3	–	–
Asian	1.8	.2	–	.1	.4	.3	–	.3	–	–
Pacific Islander	–	–	–	–	–	–	–	–	–	–
Other race	.2	.3	–	.1	–	.2	.3	.3	–	–
PERCENT DISTRIBUTION BY HISPANIC ORIGIN OF HOUSEHOLDER										
Occupied housing units	**100.0**	**100.0**	**100.0**	**100.0**	**100.0**	**100.0**	**100.0**	**100.0**	**100.0**	**100.0**
Hispanic origin (of any race)	.7	.7	–	.4	–	.3	.3	.7	–	.2
Mexican	.3	.6	–	.2	–	.2	.3	.5	–	.2
Puerto Rican	.1	–	–	.1	–	–	–	–	–	–
Cuban	.1	–	–	–	–	–	–	–	–	–
Other Hispanic	.3	.1	–	–	–	.1	–	.2	–	–
Not of Hispanic origin	99.3	99.3	100.0	99.6	100.0	99.7	99.7	99.3	100.0	99.8
PERCENT OF HOUSEHOLDERS WHITE, NOT OF HISPANIC ORIGIN										
Occupied housing units	**100.0**	**100.0**	**100.0**	**100.0**	**100.0**	**100.0**	**100.0**	**100.0**	**100.0**	**100.0**
White	96.3	99.2	100.0	99.4	99.3	98.5	98.9	98.9	83.3	99.8
Not of Hispanic origin	95.8	98.8	100.0	99.2	99.3	98.4	98.9	98.6	83.3	99.6

TIPSII [UPF] GH127 CENSUS90 72583600 06/22/92 4:35 PM MACHINE: C DATA:CENSUS90*H1TIPSDA27. 06/18/92 14:00:34 TAPE: NONE FRAME: 25
TSF:CENSUS90*92. 06/18/92 14:04:03 UTF:CENSUS90*93. 06/18/92 14:04:03 META:CENSUS90*H1TABLES27. 06/18/92 14:24:01

Table 5. **Occupied Housing Units by Race and Hispanic Origin of Householder: 1990**—Con.

[For definitions of terms and meanings of symbols, see text]

Place and [In Selected States] County Subdivision [1,000 or More Persons]	Brockway township	Brooklyn Center city	Brooklyn Park city	Brunswick township	Buffalo city	Buffalo township	Burlington township	Burns township	Burnsville city	Byron city
RACE OF HOUSEHOLDER										
Occupied housing units	**688**	**11 226**	**20 386**	**362**	**2 445**	**658**	**383**	**754**	**19 127**	**802**
White	684	10 505	18 801	361	2 424	655	378	751	18 373	798
Black	1	453	974	–	1	–	–	–	397	1
American Indian, Eskimo, or Aleut	1	78	96	1	11	3	5	3	48	3
American Indian	1	76	95	1	10	2	5	3	47	3
Eskimo	–	1	–	–	–	1	–	–	–	–
Aleut	–	1	1	–	1	–	–	–	1	–
Asian or Pacific Islander	1	146	433	–	6	–	–	–	268	–
Asian	1	145	432	–	6	–	–	–	266	–
Chinese	–	21	58	–	2	–	–	–	37	–
Filipino	–	10	21	–	1	–	–	–	16	–
Japanese	–	16	12	–	–	–	–	–	29	–
Asian Indian	–	18	65	–	1	–	–	–	55	–
Korean	–	15	55	–	1	–	–	–	13	–
Vietnamese	–	34	141	–	–	–	–	–	56	–
Cambodian	–	2	1	–	–	–	–	–	24	–
Hmong	–	13	6	–	–	–	–	–	4	–
Laotian	–	11	58	–	–	–	–	–	21	–
Thai	1	–	3	–	–	–	–	–	–	–
Other Asian	–	5	12	–	1	–	–	–	11	–
Bangladeshi	–	–	–	–	–	–	–	–	–	–
Burmese	–	–	–	–	–	–	–	–	1	–
Indonesian	–	–	–	–	–	–	–	–	–	–
Malayan	–	–	2	–	–	–	–	–	–	–
Okinawan	–	–	–	–	–	–	–	–	–	–
Pakistani	–	–	3	–	–	–	–	–	4	–
Sri Lankan	–	–	2	–	–	–	–	–	–	–
All other Asian	–	5	5	–	1	–	–	–	6	–
Pacific Islander	–	1	1	–	–	–	–	–	2	–
Hawaiian	–	1	1	–	–	–	–	–	1	–
Samoan	–	–	–	–	–	–	–	–	–	–
Guamanian	–	–	–	–	–	–	–	–	–	–
Other Pacific Islander	–	–	–	–	–	–	–	–	1	–
Tongan	–	–	–	–	–	–	–	–	–	–
Tahitian	–	–	–	–	–	–	–	–	–	–
Northern Mariana Islander	–	–	–	–	–	–	–	–	1	–
Palauan	–	–	–	–	–	–	–	–	–	–
Fijian	–	–	–	–	–	–	–	–	–	–
All other Pacific Islander	–	–	–	–	–	–	–	–	–	–
Other race	1	44	82	–	3	–	–	–	41	–
HISPANIC ORIGIN OF HOUSEHOLDER										
Occupied housing units	**688**	**11 226**	**20 386**	**362**	**2 445**	**658**	**383**	**754**	**19 127**	**802**
Hispanic origin (of any race)	1	93	195	1	6	–	–	3	144	1
Mexican	1	55	113	1	5	–	–	–	77	–
Puerto Rican	–	8	21	–	–	–	–	–	15	–
Cuban	–	6	6	–	–	–	–	–	4	–
Other Hispanic	–	24	55	–	1	–	–	3	48	1
Not of Hispanic origin	687	11 133	20 191	361	2 439	658	383	751	18 983	801
RACE AND HISPANIC ORIGIN OF HOUSEHOLDER										
Occupied housing units	**688**	**11 226**	**20 386**	**362**	**2 445**	**658**	**383**	**754**	**19 127**	**802**
White	684	10 505	18 801	361	2 424	655	378	751	18 373	798
Hispanic origin	–	44	106	1	3	–	–	3	103	1
Not of Hispanic origin	684	10 461	18 695	360	2 421	655	378	748	18 270	797
Black	1	453	974	–	1	–	–	–	397	1
Hispanic origin	–	4	6	–	–	–	–	–	2	–
Not of Hispanic origin	1	449	968	–	1	–	–	–	395	1
American Indian, Eskimo, or Aleut	1	78	96	1	11	3	5	3	48	3
Hispanic origin	–	–	3	–	–	–	–	–	–	–
Not of Hispanic origin	1	78	93	1	11	3	5	3	48	3
Asian or Pacific Islander	1	146	433	–	6	–	–	–	268	–
Hispanic origin	–	1	1	–	–	–	–	–	2	–
Not of Hispanic origin	1	145	432	–	6	–	–	–	266	–
Other race	1	44	82	–	3	–	–	–	41	–
Hispanic origin	1	44	79	–	3	–	–	–	37	–
Not of Hispanic origin	–	–	3	–	–	–	–	–	4	–
PERCENT DISTRIBUTION BY RACE OF HOUSEHOLDER										
Occupied housing units	**100.0**	**100.0**	**100.0**	**100.0**	**100.0**	**100.0**	**100.0**	**100.0**	**100.0**	**100.0**
White	99.4	93.6	92.2	99.7	99.1	99.5	98.7	99.6	96.1	99.5
Black	.1	4.0	4.8	–	–	–	–	–	2.1	.1
American Indian, Eskimo, or Aleut	.1	.7	.5	.3	.4	.5	1.3	.4	.3	.4
American Indian	.1	.7	.5	.3	.4	.3	1.3	.4	.2	.4
Asian or Pacific Islander	.1	1.3	2.1	–	.2	–	–	–	1.4	–
Asian	.1	1.3	2.1	–	.2	–	–	–	1.4	–
Pacific Islander	–	–	–	–	–	–	–	–	–	–
Other race	.1	.4	.4	–	.1	–	–	–	.2	–
PERCENT DISTRIBUTION BY HISPANIC ORIGIN OF HOUSEHOLDER										
Occupied housing units	**100.0**	**100.0**	**100.0**	**100.0**	**100.0**	**100.0**	**100.0**	**100.0**	**100.0**	**100.0**
Hispanic origin (of any race)	.1	.8	1.0	.3	.2	–	–	.4	.8	.1
Mexican	.1	.5	.6	.3	.2	–	–	–	.4	–
Puerto Rican	–	.1	.1	–	–	–	–	–	.1	–
Cuban	–	.1	–	–	–	–	–	–	–	–
Other Hispanic	–	.2	.3	–	–	–	–	.4	.3	.1
Not of Hispanic origin	99.9	99.2	99.0	99.7	99.8	100.0	100.0	99.6	99.2	99.9
PERCENT OF HOUSEHOLDERS WHITE, NOT OF HISPANIC ORIGIN										
Occupied housing units	**100.0**	**100.0**	**100.0**	**100.0**	**100.0**	**100.0**	**100.0**	**100.0**	**100.0**	**100.0**
White	99.4	93.6	92.2	99.7	99.1	99.5	98.7	99.6	96.1	99.5
Not of Hispanic origin	99.4	93.2	91.7	99.4	99.0	99.5	98.7	99.2	95.5	99.4

TIPSII [UPF] GH127 CENSUS90 72583600 06/22/92 4:35 PM MACHINE: C DATA:CENSUS90*H1TIPSDA27. 06/18/92 14:00:34 TAPE: NONE FRAME: 26
TSF:CENSUS90*92. 06/18/92 14:04:03 UTF:CENSUS90*93. 06/18/92 14:04:03 META:CENSUS90*H1TABLES27. 06/18/92 14:24:01

Table 5. **Occupied Housing Units by Race and Hispanic Origin of Householder: 1990**—Con.

[For definitions of terms and meanings of symbols, see text]

Place and [In Selected States] County Subdivision [1,000 or More Persons]	Caledonia city	Cambridge city	Cambridge township	Canby city	Cannon City township	Cannon Falls city	Cannon Falls township	Canosia township	Carlos township	Cascade township
RACE OF HOUSEHOLDER										
Occupied housing units	**1 140**	**1 876**	**672**	**805**	**378**	**1 243**	**443**	**629**	**503**	**1 060**
White	1 137	1 854	669	802	378	1 237	442	626	501	1 030
Black	–	3	–	1	–	–	–	–	–	5
American Indian, Eskimo, or Aleut	1	9	2	1	–	4	1	2	1	2
American Indian	1	9	2	1	–	4	1	2	1	2
Eskimo	–	–	–	–	–	–	–	–	–	–
Aleut	–	–	–	–	–	–	–	–	–	–
Asian or Pacific Islander	2	7	1	–	–	2	–	1	–	23
Asian	2	7	1	–	–	2	–	1	–	23
Chinese	–	2	–	–	–	–	–	–	–	4
Filipino	–	1	–	–	–	–	–	–	–	–
Japanese	1	1	–	–	–	–	–	1	–	–
Asian Indian	–	1	–	–	–	–	–	–	–	2
Korean	1	–	–	–	–	1	–	–	–	–
Vietnamese	–	–	1	–	–	1	–	–	–	–
Cambodian	–	1	–	–	–	–	–	–	–	15
Hmong	–	–	–	–	–	–	–	–	–	–
Laotian	–	–	–	–	–	–	–	–	–	2
Thai	–	–	–	–	–	–	–	–	–	–
Other Asian	–	1	–	–	–	–	–	–	–	–
Bangladeshi	–	–	–	–	–	–	–	–	–	–
Burmese	–	–	–	–	–	–	–	–	–	–
Indonesian	–	–	–	–	–	–	–	–	–	–
Malayan	–	–	–	–	–	–	–	–	–	–
Okinawan	–	–	–	–	–	–	–	–	–	–
Pakistani	–	–	–	–	–	–	–	–	–	–
Sri Lankan	–	–	–	–	–	–	–	–	–	–
All other Asian	–	1	–	–	–	–	–	–	–	–
Pacific Islander	–	–	–	–	–	–	–	–	–	–
Hawaiian	–	–	–	–	–	–	–	–	–	–
Samoan	–	–	–	–	–	–	–	–	–	–
Guamanian	–	–	–	–	–	–	–	–	–	–
Other Pacific Islander	–	–	–	–	–	–	–	–	–	–
Tongan	–	–	–	–	–	–	–	–	–	–
Tahitian	–	–	–	–	–	–	–	–	–	–
Northern Mariana Islander	–	–	–	–	–	–	–	–	–	–
Palauan	–	–	–	–	–	–	–	–	–	–
Fijian	–	–	–	–	–	–	–	–	–	–
All other Pacific Islander	–	–	–	–	–	–	–	–	–	–
Other race	–	3	–	1	–	–	–	–	1	–
HISPANIC ORIGIN OF HOUSEHOLDER										
Occupied housing units	**1 140**	**1 876**	**672**	**805**	**378**	**1 243**	**443**	**629**	**503**	**1 060**
Hispanic origin (of any race)	–	5	4	2	–	4	2	–	1	5
Mexican	–	3	3	1	–	1	–	–	–	1
Puerto Rican	–	–	–	–	–	–	–	–	–	–
Cuban	–	–	–	–	–	–	–	–	1	–
Other Hispanic	–	2	1	1	–	3	2	–	–	4
Not of Hispanic origin	1 140	1 871	668	803	378	1 239	441	629	502	1 055
RACE AND HISPANIC ORIGIN OF HOUSEHOLDER										
Occupied housing units	**1 140**	**1 876**	**672**	**805**	**378**	**1 243**	**443**	**629**	**503**	**1 060**
White	1 137	1 854	669	802	378	1 237	442	626	501	1 030
Hispanic origin	–	2	4	1	–	4	2	–	–	4
Not of Hispanic origin	1 137	1 852	665	801	378	1 233	440	626	501	1 026
Black	–	3	–	1	–	–	–	–	–	5
Hispanic origin	–	–	–	–	–	–	–	–	–	–
Not of Hispanic origin	–	3	–	1	–	–	–	–	–	5
American Indian, Eskimo, or Aleut	1	9	2	1	–	4	1	2	1	2
Hispanic origin	–	1	–	–	–	–	–	–	–	–
Not of Hispanic origin	1	8	2	1	–	4	1	2	1	2
Asian or Pacific Islander	2	7	1	–	–	2	–	1	–	23
Hispanic origin	–	–	–	–	–	–	–	–	–	1
Not of Hispanic origin	2	7	1	–	–	2	–	1	–	22
Other race	–	3	–	1	–	–	–	–	1	–
Hispanic origin	–	2	–	1	–	–	–	–	1	–
Not of Hispanic origin	–	1	–	–	–	–	–	–	–	–
PERCENT DISTRIBUTION BY RACE OF HOUSEHOLDER										
Occupied housing units	**100.0**	**100.0**	**100.0**	**100.0**	**100.0**	**100.0**	**100.0**	**100.0**	**100.0**	**100.0**
White	99.7	98.8	99.6	99.6	100.0	99.5	99.8	99.5	99.6	97.2
Black	–	.2	–	.1	–	–	–	–	–	.5
American Indian, Eskimo, or Aleut	.1	.5	.3	.1	–	.3	.2	.3	.2	.2
American Indian	.1	.5	.3	.1	–	.3	.2	.3	.2	.2
Asian or Pacific Islander	.2	.4	.1	–	–	.2	–	.2	–	2.2
Asian	.2	.4	.1	–	–	.2	–	.2	–	2.2
Pacific Islander	–	–	–	–	–	–	–	–	–	–
Other race	–	.2	–	.1	–	–	–	–	.2	–
PERCENT DISTRIBUTION BY HISPANIC ORIGIN OF HOUSEHOLDER										
Occupied housing units	**100.0**	**100.0**	**100.0**	**100.0**	**100.0**	**100.0**	**100.0**	**100.0**	**100.0**	**100.0**
Hispanic origin (of any race)	–	.3	.6	.2	–	.3	.5	–	.2	.5
Mexican	–	.2	.4	.1	–	.1	–	–	–	.1
Puerto Rican	–	–	–	–	–	–	–	–	–	–
Cuban	–	–	–	–	–	–	–	–	.2	–
Other Hispanic	–	.1	.1	.1	–	.2	.5	–	–	.4
Not of Hispanic origin	100.0	99.7	99.4	99.8	100.0	99.7	99.5	100.0	99.8	99.5
PERCENT OF HOUSEHOLDERS WHITE, NOT OF HISPANIC ORIGIN										
Occupied housing units	**100.0**	**100.0**	**100.0**	**100.0**	**100.0**	**100.0**	**100.0**	**100.0**	**100.0**	**100.0**
White	99.7	98.8	99.6	99.6	100.0	99.5	99.8	99.5	99.6	97.2
Not of Hispanic origin	99.7	98.7	99.0	99.5	100.0	99.2	99.3	99.5	99.6	96.8

TIPSII [UPF] GH127 CENSUS90 72583600 06/22/92 4:35 PM MACHINE: C DATA:CENSUS90*H1TIPSDA27. 06/18/92 14:00:34 TAPE: NONE FRAME: 27
TSF:CENSUS90*92. 06/18/92 14:04:03 UTF:CENSUS90*93. 06/18/92 14:04:03 META:CENSUS90*H1TABLES27. 06/18/92 14:24:01

Table 5. **Occupied Housing Units by Race and Hispanic Origin of Householder: 1990**—Con.

[For definitions of terms and meanings of symbols, see text]

Place and [In Selected States] County Subdivision [1,000 or More Persons]	Castle Rock township	Cedar Lake township	Centerville city	Champlin city	Chanhassen city	Chaska city	Chatfield city	Chisago City city	Chisago Lake township	Chisholm city
RACE OF HOUSEHOLDER										
Occupied housing units	**460**	**523**	**519**	**5 423**	**4 016**	**4 212**	**846**	**754**	**1 056**	**2 243**
White	458	521	511	5 337	3 952	4 169	846	747	1 050	2 231
Black	1	–	–	21	11	12	–	–	3	1
American Indian, Eskimo, or Aleut	1	–	1	26	11	8	–	4	2	5
American Indian	1	–	1	26	11	8	–	4	2	5
Eskimo	–	–	–	–	–	–	–	–	–	–
Aleut	–	–	–	–	–	–	–	–	–	–
Asian or Pacific Islander	–	1	3	26	34	17	–	3	1	4
Asian	–	1	3	25	33	16	–	3	1	4
Chinese	–	–	2	6	5	1	–	–	–	–
Filipino	–	–	–	1	7	1	–	–	–	–
Japanese	–	–	–	6	1	2	–	1	–	1
Asian Indian	–	–	–	4	5	1	–	–	–	–
Korean	–	1	1	2	–	2	–	–	–	1
Vietnamese	–	–	–	2	5	4	–	2	–	2
Cambodian	–	–	–	–	1	1	–	–	1	–
Hmong	–	–	–	–	–	–	–	–	–	–
Laotian	–	–	–	2	4	4	–	–	–	–
Thai	–	–	–	–	2	–	–	–	–	–
Other Asian	–	–	–	2	3	–	–	–	–	–
Bangladeshi	–	–	–	–	–	–	–	–	–	–
Burmese	–	–	–	–	–	–	–	–	–	–
Indonesian	–	–	–	–	–	–	–	–	–	–
Malayan	–	–	–	–	–	–	–	–	–	–
Okinawan	–	–	–	–	–	–	–	–	–	–
Pakistani	–	–	–	–	1	–	–	–	–	–
Sri Lankan	–	–	–	–	–	–	–	–	–	–
All other Asian	–	–	–	2	2	–	–	–	–	–
Pacific Islander	–	–	–	1	1	1	–	–	–	–
Hawaiian	–	–	–	1	1	–	–	–	–	–
Samoan	–	–	–	–	–	–	–	–	–	–
Guamanian	–	–	–	–	–	–	–	–	–	–
Other Pacific Islander	–	–	–	–	–	1	–	–	–	–
Tongan	–	–	–	–	–	–	–	–	–	–
Tahitian	–	–	–	–	–	–	–	–	–	–
Northern Mariana Islander	–	–	–	–	–	–	–	–	–	–
Palauan	–	–	–	–	–	–	–	–	–	–
Fijian	–	–	–	–	–	–	–	–	–	–
All other Pacific Islander	–	–	–	–	–	1	–	–	–	–
Other race	–	1	4	13	8	6	–	–	–	2
HISPANIC ORIGIN OF HOUSEHOLDER										
Occupied housing units	**460**	**523**	**519**	**5 423**	**4 016**	**4 212**	**846**	**754**	**1 056**	**2 243**
Hispanic origin (of any race)	–	2	3	36	26	23	–	2	1	6
Mexican	–	–	3	20	11	13	–	2	1	4
Puerto Rican	–	1	–	11	3	3	–	–	–	–
Cuban	–	–	–	1	3	2	–	–	–	–
Other Hispanic	–	1	–	4	9	5	–	–	–	2
Not of Hispanic origin	460	521	516	5 387	3 990	4 189	846	752	1 055	2 237
RACE AND HISPANIC ORIGIN OF HOUSEHOLDER										
Occupied housing units	**460**	**523**	**519**	**5 423**	**4 016**	**4 212**	**846**	**754**	**1 056**	**2 243**
White	458	521	511	5 337	3 952	4 169	846	747	1 050	2 231
Hispanic origin	–	1	–	24	17	15	–	2	1	4
Not of Hispanic origin	458	520	511	5 313	3 935	4 154	846	745	1 049	2 227
Black	1	–	–	21	11	12	–	–	3	1
Hispanic origin	–	–	–	–	–	–	–	–	–	–
Not of Hispanic origin	1	–	–	21	11	12	–	–	3	1
American Indian, Eskimo, or Aleut	1	–	1	26	11	8	–	4	2	5
Hispanic origin	–	–	–	–	–	2	–	–	–	–
Not of Hispanic origin	1	–	1	26	11	6	–	4	2	5
Asian or Pacific Islander	–	1	3	26	34	17	–	3	1	4
Hispanic origin	–	–	–	–	1	–	–	–	–	–
Not of Hispanic origin	–	1	3	26	33	17	–	3	1	4
Other race	–	1	4	13	8	6	–	–	–	2
Hispanic origin	–	1	3	12	8	6	–	–	–	2
Not of Hispanic origin	–	–	1	1	–	–	–	–	–	–
PERCENT DISTRIBUTION BY RACE OF HOUSEHOLDER										
Occupied housing units	**100.0**	**100.0**	**100.0**	**100.0**	**100.0**	**100.0**	**100.0**	**100.0**	**100.0**	**100.0**
White	99.6	99.6	98.5	98.4	98.4	99.0	100.0	99.1	99.4	99.5
Black	.2	–	–	.4	.3	.3	–	–	.3	–
American Indian, Eskimo, or Aleut	.2	–	.2	.5	.3	.2	–	.5	.2	.2
American Indian	.2	–	.2	.5	.3	.2	–	.5	.2	.2
Asian or Pacific Islander	–	.2	.6	.5	.8	.4	–	.4	.1	.2
Asian	–	.2	.6	.5	.8	.4	–	.4	.1	.2
Pacific Islander	–	–	–	–	–	–	–	–	–	–
Other race	–	.2	.8	.2	.2	.1	–	–	–	.1
PERCENT DISTRIBUTION BY HISPANIC ORIGIN OF HOUSEHOLDER										
Occupied housing units	**100.0**	**100.0**	**100.0**	**100.0**	**100.0**	**100.0**	**100.0**	**100.0**	**100.0**	**100.0**
Hispanic origin (of any race)	–	.4	.6	.7	.6	.5	–	.3	.1	.3
Mexican	–	–	.6	.4	.3	.3	–	.3	.1	.2
Puerto Rican	–	.2	–	.2	.1	.1	–	–	–	–
Cuban	–	–	–	–	.1	–	–	–	–	–
Other Hispanic	–	.2	–	.1	.2	.1	–	–	–	.1
Not of Hispanic origin	100.0	99.6	99.4	99.3	99.4	99.5	100.0	99.7	99.9	99.7
PERCENT OF HOUSEHOLDERS WHITE, NOT OF HISPANIC ORIGIN										
Occupied housing units	**100.0**	**100.0**	**100.0**	**100.0**	**100.0**	**100.0**	**100.0**	**100.0**	**100.0**	**100.0**
White	99.6	99.6	98.5	98.4	98.4	99.0	100.0	99.1	99.4	99.5
Not of Hispanic origin	99.6	99.4	98.5	98.0	98.0	98.6	100.0	98.8	99.3	99.3

TIPSII [UPF] GH127 CENSUS90 72583600 06/22/92 4:35 PM MACHINE: C DATA:CENSUS90*H1TIPSDA27. 06/18/92 14:00:34 TAPE: NONE FRAME: 28
TSF:CENSUS90*92. 06/18/92 14:04:03 UTF:CENSUS90*93. 06/18/92 14:04:03 META:CENSUS90*H1TABLES27. 06/18/92 14:24:01

Table 5. **Occupied Housing Units by Race and Hispanic Origin of Householder: 1990**—Con.

[For definitions of terms and meanings of symbols, see text]

Place and [In Selected States] County Subdivision [1,000 or More Persons]	Circle Pines city	Clara City city	Clear Lake township	Clearwater township	Clinton township, St. Louis County	Cloquet city	Cokato city	Cokato township	Cold Spring city	Coleraine city
RACE OF HOUSEHOLDER										
Occupied housing units	**1 562**	**566**	**409**	**375**	**368**	**4 401**	**836**	**310**	**860**	**401**
White	1 540	564	408	373	365	4 140	834	310	859	398
Black	2	–	1	–	–	1	1	–	–	–
American Indian, Eskimo, or Aleut	6	–	–	–	3	250	1	–	–	3
American Indian	6	–	–	–	3	250	1	–	–	3
Eskimo	–	–	–	–	–	–	–	–	–	–
Aleut	–	–	–	–	–	–	–	–	–	–
Asian or Pacific Islander	12	1	–	2	–	8	–	–	1	–
Asian	12	–	–	2	–	8	–	–	1	–
Chinese	5	–	–	1	–	2	–	–	–	–
Filipino	2	–	–	–	–	1	–	–	–	–
Japanese	–	–	–	–	–	1	–	–	–	–
Asian Indian	3	–	–	1	–	–	–	–	–	–
Korean	1	–	–	–	–	2	–	–	–	–
Vietnamese	–	–	–	–	–	–	–	–	–	–
Cambodian	1	–	–	–	–	–	–	–	–	–
Hmong	–	–	–	–	–	–	–	–	–	–
Laotian	–	–	–	–	–	–	–	–	–	–
Thai	–	–	–	–	–	–	–	–	–	–
Other Asian	–	–	–	–	–	2	–	–	1	–
Bangladeshi	–	–	–	–	–	–	–	–	–	–
Burmese	–	–	–	–	–	–	–	–	–	–
Indonesian	–	–	–	–	–	–	–	–	–	–
Malayan	–	–	–	–	–	–	–	–	–	–
Okinawan	–	–	–	–	–	–	–	–	–	–
Pakistani	–	–	–	–	–	–	–	–	–	–
Sri Lankan	–	–	–	–	–	–	–	–	–	–
All other Asian	–	–	–	–	–	2	–	–	1	–
Pacific Islander	–	1	–	–	–	–	–	–	–	–
Hawaiian	–	–	–	–	–	–	–	–	–	–
Samoan	–	–	–	–	–	–	–	–	–	–
Guamanian	–	1	–	–	–	–	–	–	–	–
Other Pacific Islander	–	–	–	–	–	–	–	–	–	–
Tongan	–	–	–	–	–	–	–	–	–	–
Tahitian	–	–	–	–	–	–	–	–	–	–
Northern Mariana Islander	–	–	–	–	–	–	–	–	–	–
Palauan	–	–	–	–	–	–	–	–	–	–
Fijian	–	–	–	–	–	–	–	–	–	–
All other Pacific Islander	–	–	–	–	–	–	–	–	–	–
Other race	2	1	–	–	–	2	–	–	–	–
HISPANIC ORIGIN OF HOUSEHOLDER										
Occupied housing units	**1 562**	**566**	**409**	**375**	**368**	**4 401**	**836**	**310**	**860**	**401**
Hispanic origin (of any race)	10	4	1	–	4	12	–	2	4	–
Mexican	7	4	–	–	2	6	–	–	2	–
Puerto Rican	–	–	–	–	–	–	–	–	2	–
Cuban	–	–	–	–	–	3	–	–	–	–
Other Hispanic	3	–	1	–	2	3	–	2	–	–
Not of Hispanic origin	1 552	562	408	375	364	4 389	836	308	856	401
RACE AND HISPANIC ORIGIN OF HOUSEHOLDER										
Occupied housing units	**1 562**	**566**	**409**	**375**	**368**	**4 401**	**836**	**310**	**860**	**401**
White	1 540	564	408	373	365	4 140	834	310	859	398
Hispanic origin	8	3	1	–	4	9	–	2	4	–
Not of Hispanic origin	1 532	561	407	373	361	4 131	834	308	855	398
Black	2	–	1	–	–	1	1	–	–	–
Hispanic origin	–	–	–	–	–	–	–	–	–	–
Not of Hispanic origin	2	–	1	–	–	1	1	–	–	–
American Indian, Eskimo, or Aleut	6	–	–	–	3	250	1	–	–	3
Hispanic origin	–	–	–	–	–	1	–	–	–	–
Not of Hispanic origin	6	–	–	–	3	249	1	–	–	3
Asian or Pacific Islander	12	1	–	2	–	8	–	–	1	–
Hispanic origin	–	–	–	–	–	–	–	–	–	–
Not of Hispanic origin	12	1	–	2	–	8	–	–	1	–
Other race	2	1	–	–	–	2	–	–	–	–
Hispanic origin	2	1	–	–	–	2	–	–	–	–
Not of Hispanic origin	–	–	–	–	–	–	–	–	–	–
PERCENT DISTRIBUTION BY RACE OF HOUSEHOLDER										
Occupied housing units	**100.0**	**100.0**	**100.0**	**100.0**	**100.0**	**100.0**	**100.0**	**100.0**	**100.0**	**100.0**
White	98.6	99.6	99.8	99.5	99.2	94.1	99.8	100.0	99.9	99.3
Black	.1	–	.2	–	–	–	.1	–	–	–
American Indian, Eskimo, or Aleut	.4	–	–	–	.8	5.7	.1	–	–	.7
American Indian	.4	–	–	–	.8	5.7	.1	–	–	.7
Asian or Pacific Islander	.8	.2	–	.5	–	.2	–	–	.1	–
Asian	.8	–	–	.5	–	.2	–	–	.1	–
Pacific Islander	–	.2	–	–	–	–	–	–	–	–
Other race	.1	.2	–	–	–	–	–	–	–	–
PERCENT DISTRIBUTION BY HISPANIC ORIGIN OF HOUSEHOLDER										
Occupied housing units	**100.0**	**100.0**	**100.0**	**100.0**	**100.0**	**100.0**	**100.0**	**100.0**	**100.0**	**100.0**
Hispanic origin (of any race)	.6	.7	.2	–	1.1	.3	–	.6	.5	–
Mexican	.4	.7	–	–	.5	.1	–	–	.2	–
Puerto Rican	–	–	–	–	–	–	–	–	.2	–
Cuban	–	–	–	–	–	.1	–	–	–	–
Other Hispanic	.2	–	.2	–	.5	.1	–	.6	–	–
Not of Hispanic origin	99.4	99.3	99.8	100.0	98.9	99.7	100.0	99.4	99.5	100.0
PERCENT OF HOUSEHOLDERS WHITE, NOT OF HISPANIC ORIGIN										
Occupied housing units	**100.0**	**100.0**	**100.0**	**100.0**	**100.0**	**100.0**	**100.0**	**100.0**	**100.0**	**100.0**
White	98.6	99.6	99.8	99.5	99.2	94.1	99.8	100.0	99.9	99.3
Not of Hispanic origin	98.1	99.1	99.5	99.5	98.1	93.9	99.8	99.4	99.4	99.3

TIPSII [UPF] GH127 CENSUS90 72583600 06/22/92 4:35 PM MACHINE: C DATA:CENSUS90*H1TIPSDA27. 06/18/92 14:00:34 TAPE: NONE FRAME: 29
TSF:CENSUS90*92. 06/18/92 14:04:03 UTF:CENSUS90*93. 06/18/92 14:04:03 META:CENSUS90*H1TABLES27. 06/18/92 14:24:01

Table 5. **Occupied Housing Units by Race and Hispanic Origin of Householder: 1990**—Con.

[For definitions of terms and meanings of symbols, see text]

Place and [In Selected States] County Subdivision [1,000 or More Persons]	Collegeville township	Columbia Heights city	Columbus township	Coon Rapids city	Corcoran city	Corinna township	Cottage Grove city	Credit River township	Crookston city	Crosby city
RACE OF HOUSEHOLDER										
Occupied housing units	**514**	**7 766**	**1 129**	**17 449**	**1 545**	**715**	**6 856**	**864**	**2 981**	**881**
White	510	7 551	1 117	17 123	1 531	712	6 690	862	2 918	875
Black	2	60	3	65	3	2	65	–	7	2
American Indian, Eskimo, or Aleut	–	65	6	119	7	–	14	1	24	3
American Indian	–	64	5	118	7	–	14	1	24	3
Eskimo	–	–	1	–	–	–	–	–	–	–
Aleut	–	1	–	1	–	–	–	–	–	–
Asian or Pacific Islander	2	61	1	104	2	–	47	–	5	1
Asian	1	61	–	104	2	–	45	–	5	1
Chinese	–	9	–	21	1	–	11	–	–	–
Filipino	–	11	–	6	–	–	16	–	1	1
Japanese	–	8	–	7	–	–	7	–	1	–
Asian Indian	1	9	–	20	1	–	3	–	2	–
Korean	–	4	–	12	–	–	2	–	–	–
Vietnamese	–	16	–	26	–	–	2	–	–	–
Cambodian	–	1	–	3	–	–	–	–	–	–
Hmong	–	–	–	–	–	–	1	–	–	–
Laotian	–	–	–	4	–	–	–	–	–	–
Thai	–	2	–	–	–	–	–	–	1	–
Other Asian	–	1	–	5	–	–	3	–	–	–
Bangladeshi	–	–	–	–	–	–	–	–	–	–
Burmese	–	–	–	–	–	–	–	–	–	–
Indonesian	–	–	–	–	–	–	–	–	–	–
Malayan	–	–	–	–	–	–	–	–	–	–
Okinawan	–	–	–	–	–	–	–	–	–	–
Pakistani	–	–	–	1	–	–	1	–	–	–
Sri Lankan	–	1	–	1	–	–	1	–	–	–
All other Asian	–	–	–	3	–	–	1	–	–	–
Pacific Islander	1	–	1	–	–	–	2	–	–	–
Hawaiian	–	–	–	–	–	–	1	–	–	–
Samoan	–	–	–	–	–	–	1	–	–	–
Guamanian	1	–	1	–	–	–	–	–	–	–
Other Pacific Islander	–	–	–	–	–	–	–	–	–	–
Tongan	–	–	–	–	–	–	–	–	–	–
Tahitian	–	–	–	–	–	–	–	–	–	–
Northern Mariana Islander	–	–	–	–	–	–	–	–	–	–
Palauan	–	–	–	–	–	–	–	–	–	–
Fijian	–	–	–	–	–	–	–	–	–	–
All other Pacific Islander	–	–	–	–	–	–	–	–	–	–
Other race	–	29	2	38	2	1	40	1	27	–
HISPANIC ORIGIN OF HOUSEHOLDER										
Occupied housing units	**514**	**7 766**	**1 129**	**17 449**	**1 545**	**715**	**6 856**	**864**	**2 981**	**881**
Hispanic origin (of any race)	2	68	6	126	3	1	93	1	91	1
Mexican	–	44	5	68	1	–	70	1	80	1
Puerto Rican	–	2	–	14	1	–	8	–	3	–
Cuban	–	1	–	7	–	1	2	–	–	–
Other Hispanic	2	21	1	37	1	–	13	–	8	–
Not of Hispanic origin	512	7 698	1 123	17 323	1 542	714	6 763	863	2 890	880
RACE AND HISPANIC ORIGIN OF HOUSEHOLDER										
Occupied housing units	**514**	**7 766**	**1 129**	**17 449**	**1 545**	**715**	**6 856**	**864**	**2 981**	**881**
White	510	7 551	1 117	17 123	1 531	712	6 690	862	2 918	875
Hispanic origin	2	32	4	85	1	–	52	–	63	1
Not of Hispanic origin	508	7 519	1 113	17 038	1 530	712	6 638	862	2 855	874
Black	2	60	3	65	3	2	65	–	7	2
Hispanic origin	–	–	–	1	–	–	1	–	1	–
Not of Hispanic origin	2	60	3	64	3	2	64	–	6	2
American Indian, Eskimo, or Aleut	–	65	6	119	7	–	14	1	24	3
Hispanic origin	–	4	–	1	–	–	–	–	–	–
Not of Hispanic origin	–	61	6	118	7	–	14	1	24	3
Asian or Pacific Islander	2	61	1	104	2	–	47	–	5	1
Hispanic origin	–	4	–	2	–	–	–	–	–	–
Not of Hispanic origin	2	57	1	102	2	–	47	–	5	1
Other race	–	29	2	38	2	1	40	1	27	–
Hispanic origin	–	28	2	37	2	1	40	1	27	–
Not of Hispanic origin	–	1	–	1	–	–	–	–	–	–
PERCENT DISTRIBUTION BY RACE OF HOUSEHOLDER										
Occupied housing units	**100.0**	**100.0**	**100.0**	**100.0**	**100.0**	**100.0**	**100.0**	**100.0**	**100.0**	**100.0**
White	99.2	97.2	98.9	98.1	99.1	99.6	97.6	99.8	97.9	99.3
Black	.4	.8	.3	.4	.2	.3	.9	–	.2	.2
American Indian, Eskimo, or Aleut	–	.8	.5	.7	.5	–	.2	.1	.8	.3
American Indian	–	.8	.4	.7	.5	–	.2	.1	.8	.3
Asian or Pacific Islander	.4	.8	.1	.6	.1	–	.7	–	.2	.1
Asian	.2	.8	–	.6	.1	–	.7	–	.2	.1
Pacific Islander	.2	–	.1	–	–	–	–	–	–	–
Other race	–	.4	.2	.2	.1	.1	.6	.1	.9	–
PERCENT DISTRIBUTION BY HISPANIC ORIGIN OF HOUSEHOLDER										
Occupied housing units	**100.0**	**100.0**	**100.0**	**100.0**	**100.0**	**100.0**	**100.0**	**100.0**	**100.0**	**100.0**
Hispanic origin (of any race)	.4	.9	.5	.7	.2	.1	1.4	.1	3.1	.1
Mexican	–	.6	.4	.4	.1	–	1.0	.1	2.7	.1
Puerto Rican	–	–	–	.1	.1	–	.1	–	.1	–
Cuban	–	–	–	–	–	.1	–	–	–	–
Other Hispanic	.4	.3	.1	.2	.1	–	.2	–	.3	–
Not of Hispanic origin	99.6	99.1	99.5	99.3	99.8	99.9	98.6	99.9	96.9	99.9
PERCENT OF HOUSEHOLDERS WHITE, NOT OF HISPANIC ORIGIN										
Occupied housing units	**100.0**	**100.0**	**100.0**	**100.0**	**100.0**	**100.0**	**100.0**	**100.0**	**100.0**	**100.0**
White	99.2	97.2	98.9	98.1	99.1	99.6	97.6	99.8	97.9	99.3
Not of Hispanic origin	98.8	96.8	98.6	97.6	99.0	99.6	96.8	99.8	95.8	99.2

TIPSII [UPF] GH127 CENSUS90 72583600 06/22/92 4:35 PM MACHINE: C DATA:CENSUS90*H1TIPSDA27. 06/18/92 14:00:34 TAPE: NONE FRAME: 30
TSF:CENSUS90*92. 06/18/92 14:04:03 UTF:CENSUS90*93. 06/18/92 14:04:03 META:CENSUS90*H1TABLES27. 06/18/92 14:24:01

Table 5. **Occupied Housing Units by Race and Hispanic Origin of Householder: 1990**—Con.

[For definitions of terms and meanings of symbols, see text]

Place and [In Selected States] County Subdivision [1,000 or More Persons]	Crosslake city	Crystal city	Dahlgren township	Dassel city	Dassel township	Dawson city	Dayton city	Deephaven city	Deer Lake unorg.	Delano city
RACE OF HOUSEHOLDER										
Occupied housing units	**512**	**9 272**	**394**	**447**	**343**	**682**	**1 376**	**1 324**	**1 071**	**981**
White	510	8 977	394	444	340	681	1 364	1 312	1 061	975
Black	–	133	–	1	2	–	3	1	–	–
American Indian, Eskimo, or Aleut	–	45	–	1	1	1	5	1	10	4
American Indian	–	44	–	1	1	1	5	1	10	4
Eskimo	–	1	–	–	–	–	–	–	–	–
Aleut	–	–	–	–	–	–	–	–	–	–
Asian or Pacific Islander	2	95	–	1	–	–	4	10	–	–
Asian	2	93	–	1	–	–	4	10	–	–
Chinese	–	12	–	–	–	–	–	2	–	–
Filipino	–	13	–	–	–	–	–	–	–	–
Japanese	–	5	–	–	–	–	1	2	–	–
Asian Indian	–	20	–	–	–	–	–	4	–	–
Korean	2	3	–	–	–	–	1	–	–	–
Vietnamese	–	15	–	–	–	–	–	–	–	–
Cambodian	–	2	–	–	–	–	–	2	–	–
Hmong	–	1	–	–	–	–	–	–	–	–
Laotian	–	18	–	1	–	–	1	–	–	–
Thai	–	1	–	–	–	–	1	–	–	–
Other Asian	–	3	–	–	–	–	–	–	–	–
Bangladeshi	–	–	–	–	–	–	–	–	–	–
Burmese	–	–	–	–	–	–	–	–	–	–
Indonesian	–	–	–	–	–	–	–	–	–	–
Malayan	–	–	–	–	–	–	–	–	–	–
Okinawan	–	–	–	–	–	–	–	–	–	–
Pakistani	–	1	–	–	–	–	–	–	–	–
Sri Lankan	–	–	–	–	–	–	–	–	–	–
All other Asian	–	2	–	–	–	–	–	–	–	–
Pacific Islander	–	2	–	–	–	–	–	–	–	–
Hawaiian	–	2	–	–	–	–	–	–	–	–
Samoan	–	–	–	–	–	–	–	–	–	–
Guamanian	–	–	–	–	–	–	–	–	–	–
Other Pacific Islander	–	–	–	–	–	–	–	–	–	–
Tongan	–	–	–	–	–	–	–	–	–	–
Tahitian	–	–	–	–	–	–	–	–	–	–
Northern Mariana Islander	–	–	–	–	–	–	–	–	–	–
Palauan	–	–	–	–	–	–	–	–	–	–
Fijian	–	–	–	–	–	–	–	–	–	–
All other Pacific Islander	–	–	–	–	–	–	–	–	–	–
Other race	–	22	–	–	–	–	–	–	–	2
HISPANIC ORIGIN OF HOUSEHOLDER										
Occupied housing units	**512**	**9 272**	**394**	**447**	**343**	**682**	**1 376**	**1 324**	**1 071**	**981**
Hispanic origin (of any race)	1	48	2	3	1	1	1	2	2	5
Mexican	–	26	–	2	1	–	–	–	1	3
Puerto Rican	–	3	–	–	–	–	–	–	–	1
Cuban	–	1	–	–	–	–	–	–	–	–
Other Hispanic	1	18	2	1	–	1	1	2	1	1
Not of Hispanic origin	511	9 224	392	444	342	681	1 375	1 322	1 069	976
RACE AND HISPANIC ORIGIN OF HOUSEHOLDER										
Occupied housing units	**512**	**9 272**	**394**	**447**	**343**	**682**	**1 376**	**1 324**	**1 071**	**981**
White	510	8 977	394	444	340	681	1 364	1 312	1 061	975
Hispanic origin	1	27	2	3	1	1	1	2	2	3
Not of Hispanic origin	509	8 950	392	441	339	680	1 363	1 310	1 059	972
Black	–	133	–	1	2	–	3	1	–	–
Hispanic origin	–	2	–	–	–	–	–	–	–	–
Not of Hispanic origin	–	131	–	1	2	–	3	1	–	–
American Indian, Eskimo, or Aleut	–	45	–	1	1	1	5	1	10	4
Hispanic origin	–	–	–	–	–	–	–	–	–	–
Not of Hispanic origin	–	45	–	1	1	1	5	1	10	4
Asian or Pacific Islander	2	95	–	1	–	–	4	10	–	–
Hispanic origin	–	2	–	–	–	–	–	–	–	–
Not of Hispanic origin	2	93	–	1	–	–	4	10	–	–
Other race	–	22	–	–	–	–	–	–	–	2
Hispanic origin	–	17	–	–	–	–	–	–	–	2
Not of Hispanic origin	–	5	–	–	–	–	–	–	–	–
PERCENT DISTRIBUTION BY RACE OF HOUSEHOLDER										
Occupied housing units	**100.0**	**100.0**	**100.0**	**100.0**	**100.0**	**100.0**	**100.0**	**100.0**	**100.0**	**100.0**
White	99.6	96.8	100.0	99.3	99.1	99.9	99.1	99.1	99.1	99.4
Black	–	1.4	–	.2	.6	–	.2	.1	–	–
American Indian, Eskimo, or Aleut	–	.5	–	.2	.3	.1	.4	.1	.9	.4
American Indian	–	.5	–	.2	.3	.1	.4	.1	.9	.4
Asian or Pacific Islander	.4	1.0	–	.2	–	–	.3	.8	–	–
Asian	.4	1.0	–	.2	–	–	.3	.8	–	–
Pacific Islander	–	–	–	–	–	–	–	–	–	–
Other race	–	.2	–	–	–	–	–	–	–	.2
PERCENT DISTRIBUTION BY HISPANIC ORIGIN OF HOUSEHOLDER										
Occupied housing units	**100.0**	**100.0**	**100.0**	**100.0**	**100.0**	**100.0**	**100.0**	**100.0**	**100.0**	**100.0**
Hispanic origin (of any race)	.2	.5	.5	.7	.3	.1	.1	.2	.2	.5
Mexican	–	.3	–	.4	.3	–	–	–	.1	.3
Puerto Rican	–	–	–	–	–	–	–	–	–	.1
Cuban	–	–	–	–	–	–	–	–	–	–
Other Hispanic	.2	.2	.5	.2	–	.1	.1	.2	.1	.1
Not of Hispanic origin	99.8	99.5	99.5	99.3	99.7	99.9	99.9	99.8	99.8	99.5
PERCENT OF HOUSEHOLDERS WHITE, NOT OF HISPANIC ORIGIN										
Occupied housing units	**100.0**	**100.0**	**100.0**	**100.0**	**100.0**	**100.0**	**100.0**	**100.0**	**100.0**	**100.0**
White	99.6	96.8	100.0	99.3	99.1	99.9	99.1	99.1	99.1	99.4
Not of Hispanic origin	99.4	96.5	99.5	98.7	98.8	99.7	99.1	98.9	98.9	99.1

TIPSII [UPF] GH127 CENSUS90 72583600 06/22/92 4:35 PM MACHINE: C DATA:CENSUS90*H1TIPSDA27. 06/18/92 14:00:34 TAPE: NONE FRAME: 31
TSF:CENSUS90*92. 06/18/92 14:04:03 UTF:CENSUS90*93. 06/18/92 14:04:03 META:CENSUS90*H1TABLES27. 06/18/92 14:24:01

Table 5. **Occupied Housing Units by Race and Hispanic Origin of Householder: 1990**—Con.

[For definitions of terms and meanings of symbols, see text]

Place and [In Selected States] County Subdivision [1,000 or More Persons]	Denmark township	Detroit township	Detroit Lakes city	Dilworth city	Dodge Center city	Dovre township	Duluth city	Duluth township	Eagan city	Eagle Lake city
RACE OF HOUSEHOLDER										
Occupied housing units	**367**	**846**	**2 976**	**953**	**740**	**577**	**34 563**	**587**	**17 427**	**576**
White	367	814	2 885	921	729	574	33 513	580	16 552	570
Black	–	–	2	–	2	1	251	–	401	1
American Indian, Eskimo, or Aleut	–	30	68	9	3	–	565	7	45	1
American Indian	–	30	68	9	3	–	563	7	45	1
Eskimo	–	–	–	–	–	–	–	–	–	–
Aleut	–	–	–	–	–	–	2	–	–	–
Asian or Pacific Islander	–	1	10	1	1	2	189	–	370	3
Asian	–	1	10	1	1	2	185	–	369	3
Chinese	–	–	1	–	1	–	51	–	68	–
Filipino	–	–	1	–	–	–	13	–	18	–
Japanese	–	–	–	–	–	2	26	–	27	–
Asian Indian	–	–	–	–	–	–	23	–	73	–
Korean	–	–	–	1	–	–	18	–	18	1
Vietnamese	–	1	6	–	–	–	27	–	54	1
Cambodian	–	–	–	–	–	–	–	–	16	–
Hmong	–	–	–	–	–	–	10	–	2	–
Laotian	–	–	1	–	–	–	9	–	63	–
Thai	–	–	–	–	–	–	–	–	7	1
Other Asian	–	–	1	–	–	–	8	–	23	–
Bangladeshi	–	–	–	–	–	–	2	–	1	–
Burmese	–	–	–	–	–	–	–	–	1	–
Indonesian	–	–	–	–	–	–	–	–	2	–
Malayan	–	–	–	–	–	–	4	–	–	–
Okinawan	–	–	–	–	–	–	–	–	–	–
Pakistani	–	–	–	–	–	–	–	–	6	–
Sri Lankan	–	–	1	–	–	–	–	–	4	–
All other Asian	–	–	–	–	–	–	2	–	9	–
Pacific Islander	–	–	–	–	–	–	4	–	1	–
Hawaiian	–	–	–	–	–	–	2	–	–	–
Samoan	–	–	–	–	–	–	–	–	1	–
Guamanian	–	–	–	–	–	–	1	–	–	–
Other Pacific Islander	–	–	–	–	–	–	1	–	–	–
Tongan	–	–	–	–	–	–	–	–	–	–
Tahitian	–	–	–	–	–	–	–	–	–	–
Northern Mariana Islander	–	–	–	–	–	–	–	–	–	–
Palauan	–	–	–	–	–	–	–	–	–	–
Fijian	–	–	–	–	–	–	–	–	–	–
All other Pacific Islander	–	–	–	–	–	–	1	–	–	–
Other race	–	1	11	22	5	–	45	–	59	1
HISPANIC ORIGIN OF HOUSEHOLDER										
Occupied housing units	**367**	**846**	**2 976**	**953**	**740**	**577**	**34 563**	**587**	**17 427**	**576**
Hispanic origin (of any race)	3	1	26	27	8	–	131	–	171	1
Mexican	3	1	16	22	7	–	60	–	87	1
Puerto Rican	–	–	1	2	–	–	12	–	22	–
Cuban	–	–	–	–	–	–	6	–	6	–
Other Hispanic	–	–	9	3	1	–	53	–	56	–
Not of Hispanic origin	364	845	2 950	926	732	577	34 432	587	17 256	575
RACE AND HISPANIC ORIGIN OF HOUSEHOLDER										
Occupied housing units	**367**	**846**	**2 976**	**953**	**740**	**577**	**34 563**	**587**	**17 427**	**576**
White	367	814	2 885	921	729	574	33 513	580	16 552	570
Hispanic origin	3	–	15	5	4	–	78	–	105	–
Not of Hispanic origin	364	814	2 870	916	725	574	33 435	580	16 447	570
Black	–	–	2	–	2	1	251	–	401	1
Hispanic origin	–	–	–	–	–	–	4	–	5	–
Not of Hispanic origin	–	–	2	–	2	1	247	–	396	1
American Indian, Eskimo, or Aleut	–	30	68	9	3	–	565	7	45	1
Hispanic origin	–	–	1	–	–	–	7	–	1	–
Not of Hispanic origin	–	30	67	9	3	–	558	7	44	1
Asian or Pacific Islander	–	1	10	1	1	2	189	–	370	3
Hispanic origin	–	–	–	–	–	–	2	–	3	–
Not of Hispanic origin	–	1	10	1	1	2	187	–	367	3
Other race	–	1	11	22	5	–	45	–	59	1
Hispanic origin	–	1	10	22	4	–	40	–	57	1
Not of Hispanic origin	–	–	1	–	1	–	5	–	2	–
PERCENT DISTRIBUTION BY RACE OF HOUSEHOLDER										
Occupied housing units	**100.0**	**100.0**	**100.0**	**100.0**	**100.0**	**100.0**	**100.0**	**100.0**	**100.0**	**100.0**
White	100.0	96.2	96.9	96.6	98.5	99.5	97.0	98.8	95.0	99.0
Black	–	–	.1	–	.3	.2	.7	–	2.3	.2
American Indian, Eskimo, or Aleut	–	3.5	2.3	.9	.4	–	1.6	1.2	.3	.2
American Indian	–	3.5	2.3	.9	.4	–	1.6	1.2	.3	.2
Asian or Pacific Islander	–	.1	.3	.1	.1	.3	.5	–	2.1	.5
Asian	–	.1	.3	.1	.1	.3	.5	–	2.1	.5
Pacific Islander	–	–	–	–	–	–	–	–	–	–
Other race	–	.1	.4	2.3	.7	–	.1	–	.3	.2
PERCENT DISTRIBUTION BY HISPANIC ORIGIN OF HOUSEHOLDER										
Occupied housing units	**100.0**	**100.0**	**100.0**	**100.0**	**100.0**	**100.0**	**100.0**	**100.0**	**100.0**	**100.0**
Hispanic origin (of any race)	.8	.1	.9	2.8	1.1	–	.4	–	1.0	.2
Mexican	.8	.1	.5	2.3	.9	–	.2	–	.5	.2
Puerto Rican	–	–	–	.2	–	–	–	–	.1	–
Cuban	–	–	–	–	–	–	–	–	–	–
Other Hispanic	–	–	.3	.3	.1	–	.2	–	.3	–
Not of Hispanic origin	99.2	99.9	99.1	97.2	98.9	100.0	99.6	100.0	99.0	99.8
PERCENT OF HOUSEHOLDERS WHITE, NOT OF HISPANIC ORIGIN										
Occupied housing units	**100.0**	**100.0**	**100.0**	**100.0**	**100.0**	**100.0**	**100.0**	**100.0**	**100.0**	**100.0**
White	100.0	96.2	96.9	96.6	98.5	99.5	97.0	98.8	95.0	99.0
Not of Hispanic origin	99.2	96.2	96.4	96.1	98.0	99.5	96.7	98.8	94.4	99.0

TIPSII [UPF] GH127 CENSUS90 72583600 06/22/92 4:35 PM MACHINE: C DATA:CENSUS90*H1TIPSDA27. 06/18/92 14:00:34 TAPE: NONE FRAME: 32
TSF:CENSUS90*92. 06/18/92 14:04:03 UTF:CENSUS90*93. 06/18/92 14:04:03 META:CENSUS90*H1TABLES27. 06/18/92 14:24:01

Table 5. **Occupied Housing Units by Race and Hispanic Origin of Householder: 1990**—Con.

[For definitions of terms and meanings of symbols, see text]

Place and [In Selected States] County Subdivision [1,000 or More Persons]	East Bethel city	East Grand Forks city	Eden Lake township	Eden Prairie city	Edgerton city	Edina city	Elbow Lake city	Elk River city	Ely city	Empire township
RACE OF HOUSEHOLDER										
Occupied housing units	**2 542**	**3 159**	**401**	**14 447**	**428**	**19 860**	**519**	**3 732**	**1 788**	**426**
White	2 515	3 023	400	14 038	424	19 498	518	3 701	1 768	422
Black	4	13	–	151	1	136	–	2	5	–
American Indian, Eskimo, or Aleut	14	61	–	21	–	20	1	18	15	1
American Indian	14	61	–	20	–	18	1	17	15	1
Eskimo	–	–	–	–	–	2	–	1	–	–
Aleut	–	–	–	1	–	–	–	–	–	–
Asian or Pacific Islander	5	7	1	221	3	188	–	3	–	2
Asian	5	7	1	218	3	185	–	3	–	2
Chinese	2	1	1	51	–	54	–	1	–	–
Filipino	2	–	–	10	1	16	–	1	–	1
Japanese	–	–	–	29	–	27	–	–	–	–
Asian Indian	1	1	–	52	–	37	–	–	–	–
Korean	–	3	–	13	–	20	–	–	–	–
Vietnamese	–	1	–	28	–	16	–	–	–	1
Cambodian	–	–	–	10	–	4	–	1	–	–
Hmong	–	–	–	–	–	–	–	–	–	–
Laotian	–	–	–	6	2	1	–	–	–	–
Thai	–	–	–	–	–	1	–	–	–	–
Other Asian	–	1	–	19	–	9	–	–	–	–
Bangladeshi	–	–	–	–	–	–	–	–	–	–
Burmese	–	–	–	–	–	–	–	–	–	–
Indonesian	–	–	–	1	–	–	–	–	–	–
Malayan	–	–	–	2	–	1	–	–	–	–
Okinawan	–	–	–	–	–	–	–	–	–	–
Pakistani	–	–	–	4	–	3	–	–	–	–
Sri Lankan	–	–	–	5	–	3	–	–	–	–
All other Asian	–	1	–	7	–	2	–	–	–	–
Pacific Islander	–	–	–	3	–	3	–	–	–	–
Hawaiian	–	–	–	–	–	3	–	–	–	–
Samoan	–	–	–	–	–	–	–	–	–	–
Guamanian	–	–	–	2	–	–	–	–	–	–
Other Pacific Islander	–	–	–	1	–	–	–	–	–	–
Tongan	–	–	–	–	–	–	–	–	–	–
Tahitian	–	–	–	–	–	–	–	–	–	–
Northern Mariana Islander	–	–	–	–	–	–	–	–	–	–
Palauan	–	–	–	–	–	–	–	–	–	–
Fijian	–	–	–	–	–	–	–	–	–	–
All other Pacific Islander	–	–	–	1	–	–	–	–	–	–
Other race	4	55	–	16	–	18	–	8	–	1
HISPANIC ORIGIN OF HOUSEHOLDER										
Occupied housing units	**2 542**	**3 159**	**401**	**14 447**	**428**	**19 860**	**519**	**3 732**	**1 788**	**426**
Hispanic origin (of any race)	8	156	1	80	2	99	–	19	2	1
Mexican	4	143	1	30	–	23	–	12	–	–
Puerto Rican	–	–	–	8	–	18	–	1	–	–
Cuban	–	–	–	15	–	6	–	–	2	–
Other Hispanic	4	13	–	27	2	52	–	6	–	1
Not of Hispanic origin	2 534	3 003	400	14 367	426	19 761	519	3 713	1 786	425
RACE AND HISPANIC ORIGIN OF HOUSEHOLDER										
Occupied housing units	**2 542**	**3 159**	**401**	**14 447**	**428**	**19 860**	**519**	**3 732**	**1 788**	**426**
White	2 515	3 023	400	14 038	424	19 498	518	3 701	1 768	422
Hispanic origin	3	94	1	52	1	80	–	10	1	–
Not of Hispanic origin	2 512	2 929	399	13 986	423	19 418	518	3 691	1 767	422
Black	4	13	–	151	1	136	–	2	5	–
Hispanic origin	–	3	–	5	–	3	–	–	–	–
Not of Hispanic origin	4	10	–	146	1	133	–	2	5	–
American Indian, Eskimo, or Aleut	14	61	–	21	–	20	1	18	15	1
Hispanic origin	2	5	–	1	–	–	–	1	1	–
Not of Hispanic origin	12	56	–	20	–	20	1	17	14	1
Asian or Pacific Islander	5	7	1	221	3	188	–	3	–	2
Hispanic origin	–	1	–	7	1	1	–	–	–	–
Not of Hispanic origin	5	6	1	214	2	187	–	3	–	2
Other race	4	55	–	16	–	18	–	8	–	1
Hispanic origin	3	53	–	15	–	15	–	8	–	1
Not of Hispanic origin	1	2	–	1	–	3	–	–	–	–
PERCENT DISTRIBUTION BY RACE OF HOUSEHOLDER										
Occupied housing units	**100.0**	**100.0**	**100.0**	**100.0**	**100.0**	**100.0**	**100.0**	**100.0**	**100.0**	**100.0**
White	98.9	95.7	99.8	97.2	99.1	98.2	99.8	99.2	98.9	99.1
Black	.2	.4	–	1.0	.2	.7	–	.1	.3	–
American Indian, Eskimo, or Aleut	.6	1.9	–	.1	–	.1	.2	.5	.8	.2
American Indian	.6	1.9	–	.1	–	.1	.2	.5	.8	.2
Asian or Pacific Islander	.2	.2	.2	1.5	.7	.9	–	.1	–	.5
Asian	.2	.2	.2	1.5	.7	.9	–	.1	–	.5
Pacific Islander	–	–	–	–	–	–	–	–	–	–
Other race	.2	1.7	–	.1	–	.1	–	.2	–	.2
PERCENT DISTRIBUTION BY HISPANIC ORIGIN OF HOUSEHOLDER										
Occupied housing units	**100.0**	**100.0**	**100.0**	**100.0**	**100.0**	**100.0**	**100.0**	**100.0**	**100.0**	**100.0**
Hispanic origin (of any race)	.3	4.9	.2	.6	.5	.5	–	.5	.1	.2
Mexican	.2	4.5	.2	.2	–	.1	–	.3	–	–
Puerto Rican	–	–	–	.1	–	.1	–	–	–	–
Cuban	–	–	–	.1	–	–	–	–	.1	–
Other Hispanic	.2	.4	–	.2	.5	.3	–	.2	–	.2
Not of Hispanic origin	99.7	95.1	99.8	99.4	99.5	99.5	100.0	99.5	99.9	99.8
PERCENT OF HOUSEHOLDERS WHITE, NOT OF HISPANIC ORIGIN										
Occupied housing units	**100.0**	**100.0**	**100.0**	**100.0**	**100.0**	**100.0**	**100.0**	**100.0**	**100.0**	**100.0**
White	98.9	95.7	99.8	97.2	99.1	98.2	99.8	99.2	98.9	99.1
Not of Hispanic origin	98.8	92.7	99.5	96.8	98.8	97.8	99.8	98.9	98.8	99.1

TIPSII [UPF] GH127 CENSUS90 72583600 06/22/92 4:35 PM MACHINE: C DATA:CENSUS90*H1TIPSDA27. 06/18/92 14:00:34 TAPE: NONE FRAME: 33
TSF:CENSUS90*92. 06/18/92 14:04:03 UTF:CENSUS90*93. 06/18/92 14:04:03 META:CENSUS90*H1TABLES27. 06/18/92 14:24:01

Table 5. **Occupied Housing Units by Race and Hispanic Origin of Householder: 1990**—Con.

[For definitions of terms and meanings of symbols, see text]

Place and [In Selected States] County Subdivision [1,000 or More Persons]	Erie township	Eureka township	Eveleth city	Excelsior city	Eyota city	Fairfax city	Fair Haven township	Fairmont city	Falcon Heights city	Faribault city
RACE OF HOUSEHOLDER										
Occupied housing units	**504**	**447**	**1 782**	**1 160**	**505**	**527**	**377**	**4 717**	**2 016**	**6 392**
White	499	445	1 751	1 145	501	526	373	4 684	1 737	6 292
Black	–	1	2	2	2	–	4	–	26	4
American Indian, Eskimo, or Aleut	4	1	26	3	1	–	–	5	1	13
American Indian	4	1	22	3	1	–	–	5	1	12
Eskimo	–	–	–	–	–	–	–	–	–	1
Aleut	–	–	4	–	–	–	–	–	–	–
Asian or Pacific Islander	–	–	3	8	1	–	–	11	237	54
Asian	–	–	3	7	1	–	–	11	237	53
Chinese	–	–	–	1	–	–	–	–	149	2
Filipino	–	–	–	1	1	–	–	2	1	3
Japanese	–	–	–	–	–	–	–	4	5	5
Asian Indian	–	–	–	–	–	–	–	–	16	3
Korean	–	–	–	–	–	–	–	1	35	–
Vietnamese	–	–	3	2	–	–	–	3	6	5
Cambodian	–	–	–	1	–	–	–	–	–	34
Hmong	–	–	–	–	–	–	–	–	1	–
Laotian	–	–	–	–	–	–	–	–	–	–
Thai	–	–	–	–	–	–	–	–	4	–
Other Asian	–	–	–	2	–	–	–	1	20	1
Bangladeshi	–	–	–	–	–	–	–	–	1	–
Burmese	–	–	–	–	–	–	–	–	–	–
Indonesian	–	–	–	–	–	–	–	–	3	–
Malayan	–	–	–	–	–	–	–	–	3	–
Okinawan	–	–	–	–	–	–	–	–	–	–
Pakistani	–	–	–	1	–	–	–	–	7	–
Sri Lankan	–	–	–	1	–	–	–	–	3	–
All other Asian	–	–	–	–	–	–	–	1	3	1
Pacific Islander	–	–	–	1	–	–	–	–	–	1
Hawaiian	–	–	–	–	–	–	–	–	–	1
Samoan	–	–	–	1	–	–	–	–	–	–
Guamanian	–	–	–	–	–	–	–	–	–	–
Other Pacific Islander	–	–	–	–	–	–	–	–	–	–
Tongan	–	–	–	–	–	–	–	–	–	–
Tahitian	–	–	–	–	–	–	–	–	–	–
Northern Mariana Islander	–	–	–	–	–	–	–	–	–	–
Palauan	–	–	–	–	–	–	–	–	–	–
Fijian	–	–	–	–	–	–	–	–	–	–
All other Pacific Islander	–	–	–	–	–	–	–	–	–	–
Other race	1	–	–	2	–	1	–	17	15	29
HISPANIC ORIGIN OF HOUSEHOLDER										
Occupied housing units	**504**	**447**	**1 782**	**1 160**	**505**	**527**	**377**	**4 717**	**2 016**	**6 392**
Hispanic origin (of any race)	1	1	2	10	–	1	2	27	33	69
Mexican	1	1	–	4	–	1	–	22	7	57
Puerto Rican	–	–	–	–	–	–	–	–	–	2
Cuban	–	–	–	2	–	–	–	–	–	–
Other Hispanic	–	–	2	4	–	–	2	5	26	10
Not of Hispanic origin	503	446	1 780	1 150	505	526	375	4 690	1 983	6 323
RACE AND HISPANIC ORIGIN OF HOUSEHOLDER										
Occupied housing units	**504**	**447**	**1 782**	**1 160**	**505**	**527**	**377**	**4 717**	**2 016**	**6 392**
White	499	445	1 751	1 145	501	526	373	4 684	1 737	6 292
Hispanic origin	–	1	1	8	–	–	2	10	21	39
Not of Hispanic origin	499	444	1 750	1 137	501	526	371	4 674	1 716	6 253
Black	–	1	2	2	2	–	4	–	26	4
Hispanic origin	–	–	1	–	–	–	–	–	–	2
Not of Hispanic origin	–	1	1	2	2	–	4	–	26	2
American Indian, Eskimo, or Aleut	4	1	26	3	1	–	–	5	1	13
Hispanic origin	–	–	–	–	–	–	–	–	–	–
Not of Hispanic origin	4	1	26	3	1	–	–	5	1	13
Asian or Pacific Islander	–	–	3	8	1	–	–	11	237	54
Hispanic origin	–	–	–	–	–	–	–	–	1	–
Not of Hispanic origin	–	–	3	8	1	–	–	11	236	54
Other race	1	–	–	2	–	1	–	17	15	29
Hispanic origin	1	–	–	2	–	1	–	17	11	28
Not of Hispanic origin	–	–	–	–	–	–	–	–	4	1
PERCENT DISTRIBUTION BY RACE OF HOUSEHOLDER										
Occupied housing units	**100.0**	**100.0**	**100.0**	**100.0**	**100.0**	**100.0**	**100.0**	**100.0**	**100.0**	**100.0**
White	99.0	99.6	98.3	98.7	99.2	99.8	98.9	99.3	86.2	98.4
Black	–	.2	.1	.2	.4	–	1.1	–	1.3	.1
American Indian, Eskimo, or Aleut	.8	.2	1.5	.3	.2	–	–	.1	–	.2
American Indian	.8	.2	1.2	.3	.2	–	–	.1	–	.2
Asian or Pacific Islander	–	–	.2	.7	.2	–	–	.2	11.8	.8
Asian	–	–	.2	.6	.2	–	–	.2	11.8	.8
Pacific Islander	–	–	–	.1	–	–	–	–	–	–
Other race	.2	–	–	.2	–	.2	–	.4	.7	.5
PERCENT DISTRIBUTION BY HISPANIC ORIGIN OF HOUSEHOLDER										
Occupied housing units	**100.0**	**100.0**	**100.0**	**100.0**	**100.0**	**100.0**	**100.0**	**100.0**	**100.0**	**100.0**
Hispanic origin (of any race)	.2	.2	.1	.9	–	.2	.5	.6	1.6	1.1
Mexican	.2	.2	–	.3	–	.2	–	.5	.3	.9
Puerto Rican	–	–	–	–	–	–	–	–	–	–
Cuban	–	–	–	.2	–	–	–	–	–	–
Other Hispanic	–	–	.1	.3	–	–	.5	.1	1.3	.2
Not of Hispanic origin	99.8	99.8	99.9	99.1	100.0	99.8	99.5	99.4	98.4	98.9
PERCENT OF HOUSEHOLDERS WHITE, NOT OF HISPANIC ORIGIN										
Occupied housing units	**100.0**	**100.0**	**100.0**	**100.0**	**100.0**	**100.0**	**100.0**	**100.0**	**100.0**	**100.0**
White	99.0	99.6	98.3	98.7	99.2	99.8	98.9	99.3	86.2	98.4
Not of Hispanic origin	99.0	99.3	98.2	98.0	99.2	99.8	98.4	99.1	85.1	97.8

TIPSII [UPF] GH127 CENSUS90 72583600 06/22/92 4:35 PM MACHINE: C DATA:CENSUS90*H1TIPSDA27. 06/18/92 14:00:34 TAPE: NONE FRAME: 34
TSF:CENSUS90*92. 06/18/92 14:04:03 UTF:CENSUS90*93. 06/18/92 14:04:03 META:CENSUS90*H1TABLES27. 06/18/92 14:24:01

Table 5. **Occupied Housing Units by Race and Hispanic Origin of Householder: 1990**—Con.

[For definitions of terms and meanings of symbols, see text]

Place and [In Selected States] County Subdivision [1,000 or More Persons]	Farmington city	Fayal township	Fergus Falls city	Fergus Falls township	Fish Lake township	Florence township	Foley city	Forest Lake city	Forest Lake township	Fosston city
RACE OF HOUSEHOLDER										
Occupied housing units	**2 064**	**744**	**5 080**	**386**	**408**	**449**	**678**	**2 292**	**2 132**	**643**
White	2 034	739	5 043	384	406	448	674	2 272	2 115	630
Black	15	1	2	1	–	–	–	2	2	–
American Indian, Eskimo, or Aleut	4	3	19	–	1	1	2	12	10	13
American Indian	4	3	18	–	1	1	2	11	10	13
Eskimo	–	–	1	–	–	–	–	1	–	–
Aleut	–	–	–	–	–	–	–	–	–	–
Asian or Pacific Islander	6	–	15	1	1	–	–	4	2	–
Asian	6	–	15	1	1	–	–	4	2	–
Chinese	1	–	4	–	–	–	–	1	–	–
Filipino	1	–	1	1	–	–	–	–	–	–
Japanese	1	–	2	–	–	–	–	2	1	–
Asian Indian	–	–	–	–	–	–	–	–	1	–
Korean	2	–	1	–	–	–	–	1	–	–
Vietnamese	–	–	4	–	–	–	–	–	–	–
Cambodian	–	–	–	–	–	–	–	–	–	–
Hmong	–	–	–	–	–	–	–	–	–	–
Laotian	1	–	2	–	–	–	–	–	–	–
Thai	–	–	–	–	–	–	–	–	–	–
Other Asian	–	–	1	–	1	–	–	–	–	–
Bangladeshi	–	–	–	–	–	–	–	–	–	–
Burmese	–	–	–	–	–	–	–	–	–	–
Indonesian	–	–	–	–	–	–	–	–	–	–
Malayan	–	–	–	–	–	–	–	–	–	–
Okinawan	–	–	–	–	–	–	–	–	–	–
Pakistani	–	–	–	–	–	–	–	–	–	–
Sri Lankan	–	–	–	–	–	–	–	–	–	–
All other Asian	–	–	1	–	1	–	–	–	–	–
Pacific Islander	–	–	–	–	–	–	–	–	–	–
Hawaiian	–	–	–	–	–	–	–	–	–	–
Samoan	–	–	–	–	–	–	–	–	–	–
Guamanian	–	–	–	–	–	–	–	–	–	–
Other Pacific Islander	–	–	–	–	–	–	–	–	–	–
Tongan	–	–	–	–	–	–	–	–	–	–
Tahitian	–	–	–	–	–	–	–	–	–	–
Northern Mariana Islander	–	–	–	–	–	–	–	–	–	–
Palauan	–	–	–	–	–	–	–	–	–	–
Fijian	–	–	–	–	–	–	–	–	–	–
All other Pacific Islander	–	–	–	–	–	–	–	–	–	–
Other race	5	1	1	–	–	–	2	2	3	–
HISPANIC ORIGIN OF HOUSEHOLDER										
Occupied housing units	**2 064**	**744**	**5 080**	**386**	**408**	**449**	**678**	**2 292**	**2 132**	**643**
Hispanic origin (of any race)	11	2	20	1	–	–	3	17	7	–
Mexican	6	1	6	–	–	–	1	9	2	–
Puerto Rican	–	–	3	–	–	–	–	2	1	–
Cuban	–	–	–	–	–	–	–	2	1	–
Other Hispanic	5	1	11	1	–	–	2	4	3	–
Not of Hispanic origin	2 053	742	5 060	385	408	449	675	2 275	2 125	643
RACE AND HISPANIC ORIGIN OF HOUSEHOLDER										
Occupied housing units	**2 064**	**744**	**5 080**	**386**	**408**	**449**	**678**	**2 292**	**2 132**	**643**
White	2 034	739	5 043	384	406	448	674	2 272	2 115	630
Hispanic origin	6	1	18	1	–	–	1	12	4	–
Not of Hispanic origin	2 028	738	5 025	383	406	448	673	2 260	2 111	630
Black	15	1	2	1	–	–	–	2	2	–
Hispanic origin	–	–	–	–	–	–	–	1	–	–
Not of Hispanic origin	15	1	2	1	–	–	–	1	2	–
American Indian, Eskimo, or Aleut	4	3	19	–	1	1	2	12	10	13
Hispanic origin	–	–	–	–	–	–	–	2	–	–
Not of Hispanic origin	4	3	19	–	1	1	2	10	10	13
Asian or Pacific Islander	6	–	15	1	1	–	–	4	2	–
Hispanic origin	–	–	1	–	–	–	–	1	–	–
Not of Hispanic origin	6	–	14	1	1	–	–	3	2	–
Other race	5	1	1	–	–	–	2	2	3	–
Hispanic origin	5	1	1	–	–	–	2	1	3	–
Not of Hispanic origin	–	–	–	–	–	–	–	1	–	–
PERCENT DISTRIBUTION BY RACE OF HOUSEHOLDER										
Occupied housing units	**100.0**	**100.0**	**100.0**	**100.0**	**100.0**	**100.0**	**100.0**	**100.0**	**100.0**	**100.0**
White	98.5	99.3	99.3	99.5	99.5	99.8	99.4	99.1	99.2	98.0
Black	.7	.1	–	.3	–	–	–	.1	.1	–
American Indian, Eskimo, or Aleut	.2	.4	.4	–	.2	.2	.3	.5	.5	2.0
American Indian	.2	.4	.4	–	.2	.2	.3	.5	.5	2.0
Asian or Pacific Islander	.3	–	.3	.3	.2	–	–	.2	.1	–
Asian	.3	–	.3	.3	.2	–	–	.2	.1	–
Pacific Islander	–	–	–	–	–	–	–	–	–	–
Other race	.2	.1	–	–	–	–	.3	.1	.1	–
PERCENT DISTRIBUTION BY HISPANIC ORIGIN OF HOUSEHOLDER										
Occupied housing units	**100.0**	**100.0**	**100.0**	**100.0**	**100.0**	**100.0**	**100.0**	**100.0**	**100.0**	**100.0**
Hispanic origin (of any race)	.5	.3	.4	.3	–	–	.4	.7	.3	–
Mexican	.3	.1	.1	–	–	–	.1	.4	.1	–
Puerto Rican	–	–	.1	–	–	–	–	.1	–	–
Cuban	–	–	–	–	–	–	–	.1	–	–
Other Hispanic	.2	.1	.2	.3	–	–	.3	.2	.1	–
Not of Hispanic origin	99.5	99.7	99.6	99.7	100.0	100.0	99.6	99.3	99.7	100.0
PERCENT OF HOUSEHOLDERS WHITE, NOT OF HISPANIC ORIGIN										
Occupied housing units	**100.0**	**100.0**	**100.0**	**100.0**	**100.0**	**100.0**	**100.0**	**100.0**	**100.0**	**100.0**
White	98.5	99.3	99.3	99.5	99.5	99.8	99.4	99.1	99.2	98.0
Not of Hispanic origin	98.3	99.2	98.9	99.2	99.5	99.8	99.3	98.6	99.0	98.0

TIPSII [UPF] GH127 CENSUS90 72583600 06/22/92 4:35 PM MACHINE: C DATA:CENSUS90*H1TIPSDA27. 06/18/92 14:00:34 TAPE: NONE FRAME: 35
TSF:CENSUS90*92. 06/18/92 14:04:03 UTF:CENSUS90*93. 06/18/92 14:04:03 META:CENSUS90*H1TABLES27. 06/18/92 14:24:01

Table 5. **Occupied Housing Units by Race and Hispanic Origin of Householder: 1990**—Con.

[For definitions of terms and meanings of symbols, see text]

Place and [In Selected States] County Subdivision [1,000 or More Persons]	Franconia township	Frankfort township	Franklin township	Frazee city	Fridley city	Frohn township	Fulda city	Gaylord city	Gilbert city	Glencoe city
RACE OF HOUSEHOLDER										
Occupied housing units	**315**	**864**	**837**	**427**	**10 909**	**375**	**504**	**756**	**839**	**1 808**
White	314	857	833	412	10 592	354	504	746	835	1 786
Black	1	2	1	1	74	–	–	1	–	1
American Indian, Eskimo, or Aleut	–	2	1	9	58	20	–	2	2	1
American Indian	–	2	1	9	58	19	–	2	2	1
Eskimo	–	–	–	–	–	–	–	–	–	–
Aleut	–	–	–	–	–	1	–	–	–	–
Asian or Pacific Islander	–	3	–	4	158	1	–	–	2	5
Asian	–	3	–	4	157	1	–	–	2	5
Chinese	–	1	–	–	37	–	–	–	–	–
Filipino	–	–	–	–	15	–	–	–	–	–
Japanese	–	2	–	–	10	–	–	–	–	–
Asian Indian	–	–	–	1	20	1	–	–	1	–
Korean	–	–	–	–	30	–	–	–	–	–
Vietnamese	–	–	–	1	30	–	–	–	1	–
Cambodian	–	–	–	1	3	–	–	–	–	–
Hmong	–	–	–	–	2	–	–	–	–	–
Laotian	–	–	–	1	4	–	–	–	–	3
Thai	–	–	–	–	–	–	–	–	–	–
Other Asian	–	–	–	–	6	–	–	–	–	2
Bangladeshi	–	–	–	–	–	–	–	–	–	–
Burmese	–	–	–	–	–	–	–	–	–	–
Indonesian	–	–	–	–	–	–	–	–	–	–
Malayan	–	–	–	–	–	–	–	–	–	–
Okinawan	–	–	–	–	–	–	–	–	–	–
Pakistani	–	–	–	–	2	–	–	–	–	–
Sri Lankan	–	–	–	–	3	–	–	–	–	–
All other Asian	–	–	–	–	1	–	–	–	–	2
Pacific Islander	–	–	–	–	1	–	–	–	–	–
Hawaiian	–	–	–	–	1	–	–	–	–	–
Samoan	–	–	–	–	–	–	–	–	–	–
Guamanian	–	–	–	–	–	–	–	–	–	–
Other Pacific Islander	–	–	–	–	–	–	–	–	–	–
Tongan	–	–	–	–	–	–	–	–	–	–
Tahitian	–	–	–	–	–	–	–	–	–	–
Northern Mariana Islander	–	–	–	–	–	–	–	–	–	–
Palauan	–	–	–	–	–	–	–	–	–	–
Fijian	–	–	–	–	–	–	–	–	–	–
All other Pacific Islander	–	–	–	–	–	–	–	–	–	–
Other race	–	–	2	1	27	–	–	7	–	15
HISPANIC ORIGIN OF HOUSEHOLDER										
Occupied housing units	**315**	**864**	**837**	**427**	**10 909**	**375**	**504**	**756**	**839**	**1 808**
Hispanic origin (of any race)	–	1	4	1	72	–	–	9	–	34
Mexican	–	–	3	1	47	–	–	8	–	29
Puerto Rican	–	–	–	–	1	–	–	–	–	1
Cuban	–	–	–	–	2	–	–	–	–	–
Other Hispanic	–	1	1	–	22	–	–	1	–	4
Not of Hispanic origin	315	863	833	426	10 837	375	504	747	839	1 774
RACE AND HISPANIC ORIGIN OF HOUSEHOLDER										
Occupied housing units	**315**	**864**	**837**	**427**	**10 909**	**375**	**504**	**756**	**839**	**1 808**
White	314	857	833	412	10 592	354	504	746	835	1 786
Hispanic origin	–	1	3	–	42	–	–	2	–	17
Not of Hispanic origin	314	856	830	412	10 550	354	504	744	835	1 769
Black	1	2	1	1	74	–	–	1	–	1
Hispanic origin	–	–	–	–	1	–	–	–	–	–
Not of Hispanic origin	1	2	1	1	73	–	–	1	–	1
American Indian, Eskimo, or Aleut	–	2	1	9	58	20	–	2	2	1
Hispanic origin	–	–	–	–	2	–	–	–	–	–
Not of Hispanic origin	–	2	1	9	56	20	–	2	2	1
Asian or Pacific Islander	–	3	–	4	158	1	–	–	2	5
Hispanic origin	–	–	–	–	1	–	–	–	–	2
Not of Hispanic origin	–	3	–	4	157	1	–	–	2	3
Other race	–	–	2	1	27	–	–	7	–	15
Hispanic origin	–	–	1	1	26	–	–	7	–	15
Not of Hispanic origin	–	–	1	–	1	–	–	–	–	–
PERCENT DISTRIBUTION BY RACE OF HOUSEHOLDER										
Occupied housing units	**100.0**	**100.0**	**100.0**	**100.0**	**100.0**	**100.0**	**100.0**	**100.0**	**100.0**	**100.0**
White	99.7	99.2	99.5	96.5	97.1	94.4	100.0	98.7	99.5	98.8
Black	.3	.2	.1	.2	.7	–	–	.1	–	.1
American Indian, Eskimo, or Aleut	–	.2	.1	2.1	.5	5.3	–	.3	.2	.1
American Indian	–	.2	.1	2.1	.5	5.1	–	.3	.2	.1
Asian or Pacific Islander	–	.3	–	.9	1.4	.3	–	–	.2	.3
Asian	–	.3	–	.9	1.4	.3	–	–	.2	.3
Pacific Islander	–	–	–	–	–	–	–	–	–	–
Other race	–	–	.2	.2	.2	–	–	.9	–	.8
PERCENT DISTRIBUTION BY HISPANIC ORIGIN OF HOUSEHOLDER										
Occupied housing units	**100.0**	**100.0**	**100.0**	**100.0**	**100.0**	**100.0**	**100.0**	**100.0**	**100.0**	**100.0**
Hispanic origin (of any race)	–	.1	.5	.2	.7	–	–	1.2	–	1.9
Mexican	–	–	.4	.2	.4	–	–	1.1	–	1.6
Puerto Rican	–	–	–	–	–	–	–	–	–	.1
Cuban	–	–	–	–	–	–	–	–	–	–
Other Hispanic	–	.1	.1	–	.2	–	–	.1	–	.2
Not of Hispanic origin	100.0	99.9	99.5	99.8	99.3	100.0	100.0	98.8	100.0	98.1
PERCENT OF HOUSEHOLDERS WHITE, NOT OF HISPANIC ORIGIN										
Occupied housing units	**100.0**	**100.0**	**100.0**	**100.0**	**100.0**	**100.0**	**100.0**	**100.0**	**100.0**	**100.0**
White	99.7	99.2	99.5	96.5	97.1	94.4	100.0	98.7	99.5	98.8
Not of Hispanic origin	99.7	99.1	99.2	96.5	96.7	94.4	100.0	98.4	99.5	97.8

TIPSII [UPF] GH127 CENSUS90 72583600 06/22/92 4:35 PM MACHINE: C DATA:CENSUS90*H1TIPSDA27. 06/18/92 14:00:34 TAPE: NONE FRAME: 36
TSF:CENSUS90*92. 06/18/92 14:04:03 UTF:CENSUS90*93. 06/18/92 14:04:03 META:CENSUS90*H1TABLES27. 06/18/92 14:24:01

Table 5. **Occupied Housing Units by Race and Hispanic Origin of Householder: 1990**—Con.

[For definitions of terms and meanings of symbols, see text]

Place and [In Selected States] County Subdivision [1,000 or More Persons]	Glenwood city	Gnesen township	Golden Valley city	Goodview city	Grand Lake township	Grand Marais city	Grand Rapids city	Grand Rapids township	Granite Falls city	Grant township
RACE OF HOUSEHOLDER										
Occupied housing units	**1 093**	**415**	**8 273**	**1 072**	**766**	**510**	**3 246**	**4 530**	**1 308**	**1 173**
White	1 092	411	7 954	1 059	759	494	3 186	4 447	1 288	1 160
Black	–	–	191	3	–	–	2	2	–	3
American Indian, Eskimo, or Aleut	1	3	15	3	5	16	48	68	14	4
American Indian	1	3	15	3	5	16	47	66	14	4
Eskimo	–	–	–	–	–	–	1	1	–	–
Aleut	–	–	–	–	–	–	–	1	–	–
Asian or Pacific Islander	–	–	101	5	2	–	4	6	–	4
Asian	–	–	101	5	1	–	4	6	–	4
Chinese	–	–	21	1	1	–	1	1	–	1
Filipino	–	–	8	1	–	–	–	1	–	2
Japanese	–	–	13	–	–	–	1	2	–	1
Asian Indian	–	–	19	1	–	–	–	–	–	–
Korean	–	–	11	2	–	–	–	–	–	–
Vietnamese	–	–	15	–	–	–	–	–	–	–
Cambodian	–	–	2	–	–	–	–	–	–	–
Hmong	–	–	–	–	–	–	–	–	–	–
Laotian	–	–	6	–	–	–	–	–	–	–
Thai	–	–	3	–	–	–	1	1	–	–
Other Asian	–	–	3	–	–	–	1	1	–	–
Bangladeshi	–	–	1	–	–	–	–	–	–	–
Burmese	–	–	–	–	–	–	–	–	–	–
Indonesian	–	–	–	–	–	–	–	–	–	–
Malayan	–	–	–	–	–	–	–	–	–	–
Okinawan	–	–	–	–	–	–	–	–	–	–
Pakistani	–	–	2	–	–	–	–	–	–	–
Sri Lankan	–	–	–	–	–	–	1	1	–	–
All other Asian	–	–	–	–	–	–	–	–	–	–
Pacific Islander	–	–	–	–	1	–	–	–	–	–
Hawaiian	–	–	–	–	1	–	–	–	–	–
Samoan	–	–	–	–	–	–	–	–	–	–
Guamanian	–	–	–	–	–	–	–	–	–	–
Other Pacific Islander	–	–	–	–	–	–	–	–	–	–
Tongan	–	–	–	–	–	–	–	–	–	–
Tahitian	–	–	–	–	–	–	–	–	–	–
Northern Mariana Islander	–	–	–	–	–	–	–	–	–	–
Palauan	–	–	–	–	–	–	–	–	–	–
Fijian	–	–	–	–	–	–	–	–	–	–
All other Pacific Islander	–	–	–	–	–	–	–	–	–	–
Other race	–	1	12	2	–	–	6	7	6	2
HISPANIC ORIGIN OF HOUSEHOLDER										
Occupied housing units	**1 093**	**415**	**8 273**	**1 072**	**766**	**510**	**3 246**	**4 530**	**1 308**	**1 173**
Hispanic origin (of any race)	–	1	52	4	–	2	10	13	5	3
Mexican	–	1	21	3	–	1	6	7	4	1
Puerto Rican	–	–	–	1	–	–	3	3	–	–
Cuban	–	–	2	–	–	–	–	–	–	–
Other Hispanic	–	–	29	–	–	1	1	3	1	2
Not of Hispanic origin	1 093	414	8 221	1 068	766	508	3 236	4 517	1 303	1 170
RACE AND HISPANIC ORIGIN OF HOUSEHOLDER										
Occupied housing units	**1 093**	**415**	**8 273**	**1 072**	**766**	**510**	**3 246**	**4 530**	**1 308**	**1 173**
White	1 092	411	7 954	1 059	759	494	3 186	4 447	1 288	1 160
Hispanic origin	–	–	36	2	–	2	4	6	–	2
Not of Hispanic origin	1 092	411	7 918	1 057	759	492	3 182	4 441	1 288	1 158
Black	–	–	191	3	–	–	2	2	–	3
Hispanic origin	–	–	3	–	–	–	–	–	–	–
Not of Hispanic origin	–	–	188	3	–	–	2	2	–	3
American Indian, Eskimo, or Aleut	1	3	15	3	5	16	48	68	14	4
Hispanic origin	–	–	–	–	–	–	–	–	–	–
Not of Hispanic origin	1	3	15	3	5	16	48	68	14	4
Asian or Pacific Islander	–	–	101	5	2	–	4	6	–	4
Hispanic origin	–	–	1	–	–	–	–	–	–	–
Not of Hispanic origin	–	–	100	5	2	–	4	6	–	4
Other race	–	1	12	2	–	–	6	7	6	2
Hispanic origin	–	1	12	2	–	–	6	7	5	1
Not of Hispanic origin	–	–	–	–	–	–	–	–	1	1
PERCENT DISTRIBUTION BY RACE OF HOUSEHOLDER										
Occupied housing units	**100.0**	**100.0**	**100.0**	**100.0**	**100.0**	**100.0**	**100.0**	**100.0**	**100.0**	**100.0**
White	99.9	99.0	96.1	98.8	99.1	96.9	98.2	98.2	98.5	98.9
Black	–	–	2.3	.3	–	–	.1	–	–	.3
American Indian, Eskimo, or Aleut	.1	.7	.2	.3	.7	3.1	1.5	1.5	1.1	.3
American Indian	.1	.7	.2	.3	.7	3.1	1.4	1.5	1.1	.3
Asian or Pacific Islander	–	–	1.2	.5	.3	–	.1	.1	–	.3
Asian	–	–	1.2	.5	.1	–	.1	.1	–	.3
Pacific Islander	–	–	–	–	.1	–	–	–	–	–
Other race	–	.2	.1	.2	–	–	.2	.2	.5	.2
PERCENT DISTRIBUTION BY HISPANIC ORIGIN OF HOUSEHOLDER										
Occupied housing units	**100.0**	**100.0**	**100.0**	**100.0**	**100.0**	**100.0**	**100.0**	**100.0**	**100.0**	**100.0**
Hispanic origin (of any race)	–	.2	.6	.4	–	.4	.3	.3	.4	.3
Mexican	–	.2	.3	.3	–	.2	.2	.2	.3	.1
Puerto Rican	–	–	–	.1	–	–	.1	.1	–	–
Cuban	–	–	–	–	–	–	–	–	–	–
Other Hispanic	–	–	.4	–	–	.2	–	.1	.1	.2
Not of Hispanic origin	100.0	99.8	99.4	99.6	100.0	99.6	99.7	99.7	99.6	99.7
PERCENT OF HOUSEHOLDERS WHITE, NOT OF HISPANIC ORIGIN										
Occupied housing units	**100.0**	**100.0**	**100.0**	**100.0**	**100.0**	**100.0**	**100.0**	**100.0**	**100.0**	**100.0**
White	99.9	99.0	96.1	98.8	99.1	96.9	98.2	98.2	98.5	98.9
Not of Hispanic origin	99.9	99.0	95.7	98.6	99.1	96.5	98.0	98.0	98.5	98.7

TIPSII [UPF] GH127 CENSUS90 72583600 06/22/92 4:35 PM MACHINE: C DATA:CENSUS90*H1TIPSDA27. 06/18/92 14:00:34 TAPE: NONE FRAME: 37
TSF:CENSUS90*92. 06/18/92 14:04:03 UTF:CENSUS90*93. 06/18/92 14:04:03 META:CENSUS90*H1TABLES27. 06/18/92 14:24:01

Table 5. **Occupied Housing Units by Race and Hispanic Origin of Householder: 1990**—Con.

[For definitions of terms and meanings of symbols, see text]

Place and [In Selected States] County Subdivision [1,000 or More Persons]	Grant Valley township	Greenbush township	Greenfield city	Greenfield township	Green Lake township	Greenway township	Hallock city	Ham Lake city	Harmony city	Harris township
RACE OF HOUSEHOLDER										
Occupied housing units	**353**	**335**	**457**	**409**	**456**	**787**	**521**	**2 720**	**461**	**1 026**
White	346	335	457	406	455	777	520	2 694	461	1 015
Black	–	–	–	1	–	–	–	4	–	–
American Indian, Eskimo, or Aleut	7	–	–	2	–	8	–	11	–	9
American Indian	7	–	–	2	–	8	–	11	–	9
Eskimo	–	–	–	–	–	–	–	–	–	–
Aleut	–	–	–	–	–	–	–	–	–	–
Asian or Pacific Islander	–	–	–	–	1	2	1	6	–	1
Asian	–	–	–	–	1	2	1	5	–	1
Chinese	–	–	–	–	–	–	–	–	–	–
Filipino	–	–	–	–	–	–	–	2	–	1
Japanese	–	–	–	–	1	1	1	–	–	–
Asian Indian	–	–	–	–	–	1	–	1	–	–
Korean	–	–	–	–	–	–	–	1	–	–
Vietnamese	–	–	–	–	–	–	–	–	–	–
Cambodian	–	–	–	–	–	–	–	–	–	–
Hmong	–	–	–	–	–	–	–	1	–	–
Laotian	–	–	–	–	–	–	–	–	–	–
Thai	–	–	–	–	–	–	–	–	–	–
Other Asian	–	–	–	–	–	–	–	–	–	–
Bangladeshi	–	–	–	–	–	–	–	–	–	–
Burmese	–	–	–	–	–	–	–	–	–	–
Indonesian	–	–	–	–	–	–	–	–	–	–
Malayan	–	–	–	–	–	–	–	–	–	–
Okinawan	–	–	–	–	–	–	–	–	–	–
Pakistani	–	–	–	–	–	–	–	–	–	–
Sri Lankan	–	–	–	–	–	–	–	–	–	–
All other Asian	–	–	–	–	–	–	–	–	–	–
Pacific Islander	–	–	–	–	–	–	–	1	–	–
Hawaiian	–	–	–	–	–	–	–	1	–	–
Samoan	–	–	–	–	–	–	–	–	–	–
Guamanian	–	–	–	–	–	–	–	–	–	–
Other Pacific Islander	–	–	–	–	–	–	–	–	–	–
Tongan	–	–	–	–	–	–	–	–	–	–
Tahitian	–	–	–	–	–	–	–	–	–	–
Northern Mariana Islander	–	–	–	–	–	–	–	–	–	–
Palauan	–	–	–	–	–	–	–	–	–	–
Fijian	–	–	–	–	–	–	–	–	–	–
All other Pacific Islander	–	–	–	–	–	–	–	–	–	–
Other race	–	–	–	–	–	–	–	5	–	1
HISPANIC ORIGIN OF HOUSEHOLDER										
Occupied housing units	**353**	**335**	**457**	**409**	**456**	**787**	**521**	**2 720**	**461**	**1 026**
Hispanic origin (of any race)	–	–	–	1	–	1	1	12	–	2
Mexican	–	–	–	–	–	–	1	7	–	1
Puerto Rican	–	–	–	1	–	–	–	1	–	–
Cuban	–	–	–	–	–	–	–	–	–	–
Other Hispanic	–	–	–	–	–	1	–	4	–	1
Not of Hispanic origin	353	335	457	408	456	786	520	2 708	461	1 024
RACE AND HISPANIC ORIGIN OF HOUSEHOLDER										
Occupied housing units	**353**	**335**	**457**	**409**	**456**	**787**	**521**	**2 720**	**461**	**1 026**
White	346	335	457	406	455	777	520	2 694	461	1 015
Hispanic origin	–	–	–	1	–	–	1	7	–	–
Not of Hispanic origin	346	335	457	405	455	777	519	2 687	461	1 015
Black	–	–	–	1	–	–	–	4	–	–
Hispanic origin	–	–	–	–	–	–	–	–	–	–
Not of Hispanic origin	–	–	–	1	–	–	–	4	–	–
American Indian, Eskimo, or Aleut	7	–	–	2	–	8	–	11	–	9
Hispanic origin	–	–	–	–	–	1	–	–	–	–
Not of Hispanic origin	7	–	–	2	–	7	–	11	–	9
Asian or Pacific Islander	–	–	–	–	1	2	1	6	–	1
Hispanic origin	–	–	–	–	–	–	–	–	–	1
Not of Hispanic origin	–	–	–	–	1	2	1	6	–	–
Other race	–	–	–	–	–	–	–	5	–	1
Hispanic origin	–	–	–	–	–	–	–	5	–	1
Not of Hispanic origin	–	–	–	–	–	–	–	–	–	–
PERCENT DISTRIBUTION BY RACE OF HOUSEHOLDER										
Occupied housing units	**100.0**	**100.0**	**100.0**	**100.0**	**100.0**	**100.0**	**100.0**	**100.0**	**100.0**	**100.0**
White	98.0	100.0	100.0	99.3	99.8	98.7	99.8	99.0	100.0	98.9
Black	–	–	–	.2	–	–	–	.1	–	–
American Indian, Eskimo, or Aleut	2.0	–	–	.5	–	1.0	–	.4	–	.9
American Indian	2.0	–	–	.5	–	1.0	–	.4	–	.9
Asian or Pacific Islander	–	–	–	–	.2	.3	.2	.2	–	.1
Asian	–	–	–	–	.2	.3	.2	.2	–	.1
Pacific Islander	–	–	–	–	–	–	–	–	–	–
Other race	–	–	–	–	–	–	–	.2	–	.1
PERCENT DISTRIBUTION BY HISPANIC ORIGIN OF HOUSEHOLDER										
Occupied housing units	**100.0**	**100.0**	**100.0**	**100.0**	**100.0**	**100.0**	**100.0**	**100.0**	**100.0**	**100.0**
Hispanic origin (of any race)	–	–	–	.2	–	.1	.2	.4	–	.2
Mexican	–	–	–	–	–	–	.2	.3	–	.1
Puerto Rican	–	–	–	.2	–	–	–	–	–	–
Cuban	–	–	–	–	–	–	–	–	–	–
Other Hispanic	–	–	–	–	–	.1	–	.1	–	.1
Not of Hispanic origin	100.0	100.0	100.0	99.8	100.0	99.9	99.8	99.6	100.0	99.8
PERCENT OF HOUSEHOLDERS WHITE, NOT OF HISPANIC ORIGIN										
Occupied housing units	**100.0**	**100.0**	**100.0**	**100.0**	**100.0**	**100.0**	**100.0**	**100.0**	**100.0**	**100.0**
White	98.0	100.0	100.0	99.3	99.8	98.7	99.8	99.0	100.0	98.9
Not of Hispanic origin	98.0	100.0	100.0	99.0	99.8	98.7	99.6	98.8	100.0	98.9

TIPSII [UPF] GH127 CENSUS90 72583600 06/22/92 4:35 PM MACHINE: C DATA:CENSUS90*H1TIPSDA27. 06/18/92 14:00:34 TAPE: NONE FRAME: 38
TSF:CENSUS90*92. 06/18/92 14:04:03 UTF:CENSUS90*93. 06/18/92 14:04:03 META:CENSUS90*H1TABLES27. 06/18/92 14:24:01

Table 5. **Occupied Housing Units by Race and Hispanic Origin of Householder: 1990**—Con.

[For definitions of terms and meanings of symbols, see text]

Place and [In Selected States] County Subdivision [1,000 or More Persons]	Hassan township	Hastings city	Haven township	Haverhill township	Hawley city	Hayfield city	Hector city	Heikkila Lake unorg.	Helena township	Henrietta township
RACE OF HOUSEHOLDER										
Occupied housing units	**585**	**5 403**	**616**	**500**	**657**	**474**	**491**	**493**	**352**	**455**
White	583	5 371	612	487	653	469	490	492	350	452
Black	1	4	–	2	–	1	–	–	–	–
American Indian, Eskimo, or Aleut	1	10	1	1	2	–	1	1	–	2
American Indian	1	10	1	1	2	–	1	1	–	2
Eskimo	–	–	–	–	–	–	–	–	–	–
Aleut	–	–	–	–	–	–	–	–	–	–
Asian or Pacific Islander	–	10	3	9	2	1	–	–	2	–
Asian	–	10	3	9	2	1	–	–	2	–
Chinese	–	1	2	3	–	–	–	–	–	–
Filipino	–	1	–	–	–	–	–	–	–	–
Japanese	–	1	–	1	–	–	–	–	1	–
Asian Indian	–	–	–	1	–	–	–	–	1	–
Korean	–	1	1	3	–	–	–	–	–	–
Vietnamese	–	1	–	1	1	–	–	–	–	–
Cambodian	–	–	–	–	–	–	–	–	–	–
Hmong	–	3	–	–	–	–	–	–	–	–
Laotian	–	1	–	–	–	–	–	–	–	–
Thai	–	–	–	–	–	–	–	–	–	–
Other Asian	–	1	–	–	1	1	–	–	–	–
Bangladeshi	–	–	–	–	–	–	–	–	–	–
Burmese	–	–	–	–	–	–	–	–	–	–
Indonesian	–	–	–	–	–	–	–	–	–	–
Malayan	–	–	–	–	–	–	–	–	–	–
Okinawan	–	–	–	–	–	–	–	–	–	–
Pakistani	–	–	–	–	–	–	–	–	–	–
Sri Lankan	–	1	–	–	–	–	–	–	–	–
All other Asian	–	–	–	–	1	1	–	–	–	–
Pacific Islander	–	–	–	–	–	–	–	–	–	–
Hawaiian	–	–	–	–	–	–	–	–	–	–
Samoan	–	–	–	–	–	–	–	–	–	–
Guamanian	–	–	–	–	–	–	–	–	–	–
Other Pacific Islander	–	–	–	–	–	–	–	–	–	–
Tongan	–	–	–	–	–	–	–	–	–	–
Tahitian	–	–	–	–	–	–	–	–	–	–
Northern Mariana Islander	–	–	–	–	–	–	–	–	–	–
Palauan	–	–	–	–	–	–	–	–	–	–
Fijian	–	–	–	–	–	–	–	–	–	–
All other Pacific Islander	–	–	–	–	–	–	–	–	–	–
Other race	–	8	–	1	–	3	–	–	–	1
HISPANIC ORIGIN OF HOUSEHOLDER										
Occupied housing units	**585**	**5 403**	**616**	**500**	**657**	**474**	**491**	**493**	**352**	**455**
Hispanic origin (of any race)	2	20	1	2	2	4	1	–	4	1
Mexican	1	13	–	2	2	4	1	–	2	1
Puerto Rican	–	2	–	–	–	–	–	–	–	–
Cuban	–	–	–	–	–	–	–	–	–	–
Other Hispanic	1	5	1	–	–	–	–	–	2	–
Not of Hispanic origin	583	5 383	615	498	655	470	490	493	348	454
RACE AND HISPANIC ORIGIN OF HOUSEHOLDER										
Occupied housing units	**585**	**5 403**	**616**	**500**	**657**	**474**	**491**	**493**	**352**	**455**
White	583	5 371	612	487	653	469	490	492	350	452
Hispanic origin	2	12	–	1	2	1	1	–	4	–
Not of Hispanic origin	581	5 359	612	486	651	468	489	492	346	452
Black	1	4	–	2	–	1	–	–	–	–
Hispanic origin	–	–	–	–	–	–	–	–	–	–
Not of Hispanic origin	1	4	–	2	–	1	–	–	–	–
American Indian, Eskimo, or Aleut	1	10	1	1	2	–	1	1	–	2
Hispanic origin	–	–	–	–	–	–	–	–	–	–
Not of Hispanic origin	1	10	1	1	2	–	1	1	–	2
Asian or Pacific Islander	–	10	3	9	2	1	–	–	2	–
Hispanic origin	–	–	1	–	–	–	–	–	–	–
Not of Hispanic origin	–	10	2	9	2	1	–	–	2	–
Other race	–	8	–	1	–	3	–	–	–	1
Hispanic origin	–	8	–	1	–	3	–	–	–	1
Not of Hispanic origin	–	–	–	–	–	–	–	–	–	–
PERCENT DISTRIBUTION BY RACE OF HOUSEHOLDER										
Occupied housing units	**100.0**	**100.0**	**100.0**	**100.0**	**100.0**	**100.0**	**100.0**	**100.0**	**100.0**	**100.0**
White	99.7	99.4	99.4	97.4	99.4	98.9	99.8	99.8	99.4	99.3
Black	.2	.1	–	.4	–	.2	–	–	–	–
American Indian, Eskimo, or Aleut	.2	.2	.2	.2	.3	–	.2	.2	–	.4
American Indian	.2	.2	.2	.2	.3	–	.2	.2	–	.4
Asian or Pacific Islander	–	.2	.5	1.8	.3	.2	–	–	.6	–
Asian	–	.2	.5	1.8	.3	.2	–	–	.6	–
Pacific Islander	–	–	–	–	–	–	–	–	–	–
Other race	–	.1	–	.2	–	.6	–	–	–	.2
PERCENT DISTRIBUTION BY HISPANIC ORIGIN OF HOUSEHOLDER										
Occupied housing units	**100.0**	**100.0**	**100.0**	**100.0**	**100.0**	**100.0**	**100.0**	**100.0**	**100.0**	**100.0**
Hispanic origin (of any race)	.3	.4	.2	.4	.3	.8	.2	–	1.1	.2
Mexican	.2	.2	–	.4	.3	.8	.2	–	.6	.2
Puerto Rican	–	–	–	–	–	–	–	–	–	–
Cuban	–	–	–	–	–	–	–	–	–	–
Other Hispanic	.2	.1	.2	–	–	–	–	–	.6	–
Not of Hispanic origin	99.7	99.6	99.8	99.6	99.7	99.2	99.8	100.0	98.9	99.8
PERCENT OF HOUSEHOLDERS WHITE, NOT OF HISPANIC ORIGIN										
Occupied housing units	**100.0**	**100.0**	**100.0**	**100.0**	**100.0**	**100.0**	**100.0**	**100.0**	**100.0**	**100.0**
White	99.7	99.4	99.4	97.4	99.4	98.9	99.8	99.8	99.4	99.3
Not of Hispanic origin	99.3	99.2	99.4	97.2	99.1	98.7	99.6	99.8	98.3	99.3

TIPSII [UPF] GH127 CENSUS90 72583600 06/22/92 4:35 PM MACHINE: C DATA:CENSUS90*H1TIPSDA27. 06/18/92 14:00:34 TAPE: NONE FRAME: 39
TSF:CENSUS90*92. 06/18/92 14:04:03 UTF:CENSUS90*93. 06/18/92 14:04:03 META:CENSUS90*H1TABLES27. 06/18/92 14:24:01

Table 5. **Occupied Housing Units by Race and Hispanic Origin of Householder: 1990**—Con.

[For definitions of terms and meanings of symbols, see text]

Place and [In Selected States] County Subdivision [1,000 or More Persons]	Hermantown city	Hibbing city	Hillsdale township	Holding township	Hollywood township	Homer township	Hopkins city	Houston city	Howard Lake city	Hoyt Lakes city
RACE OF HOUSEHOLDER										
Occupied housing units	**2 192**	**7 439**	**331**	**348**	**327**	**433**	**7 973**	**421**	**517**	**900**
White	2 173	7 376	327	348	325	429	7 720	418	511	898
Black	6	7	–	–	–	2	103	1	–	–
American Indian, Eskimo, or Aleut	11	44	1	–	–	2	29	2	2	2
American Indian	11	44	1	–	–	2	28	2	2	2
Eskimo	–	–	–	–	–	–	–	–	–	–
Aleut	–	–	–	–	–	–	1	–	–	–
Asian or Pacific Islander	1	10	2	–	–	–	100	–	3	–
Asian	1	10	2	–	–	–	98	–	3	–
Chinese	–	2	–	–	–	–	20	–	1	–
Filipino	–	1	–	–	–	–	6	–	–	–
Japanese	1	–	–	–	–	–	7	–	–	–
Asian Indian	–	2	1	–	–	–	11	–	–	–
Korean	–	2	–	–	–	–	4	–	2	–
Vietnamese	–	2	1	–	–	–	22	–	–	–
Cambodian	–	–	–	–	–	–	8	–	–	–
Hmong	–	–	–	–	–	–	–	–	–	–
Laotian	–	–	–	–	–	–	16	–	–	–
Thai	–	–	–	–	–	–	1	–	–	–
Other Asian	–	1	–	–	–	–	3	–	–	–
Bangladeshi	–	–	–	–	–	–	–	–	–	–
Burmese	–	–	–	–	–	–	–	–	–	–
Indonesian	–	–	–	–	–	–	–	–	–	–
Malayan	–	–	–	–	–	–	–	–	–	–
Okinawan	–	–	–	–	–	–	–	–	–	–
Pakistani	–	–	–	–	–	–	1	–	–	–
Sri Lankan	–	–	–	–	–	–	2	–	–	–
All other Asian	–	1	–	–	–	–	–	–	–	–
Pacific Islander	–	–	–	–	–	–	2	–	–	–
Hawaiian	–	–	–	–	–	–	2	–	–	–
Samoan	–	–	–	–	–	–	–	–	–	–
Guamanian	–	–	–	–	–	–	–	–	–	–
Other Pacific Islander	–	–	–	–	–	–	–	–	–	–
Tongan	–	–	–	–	–	–	–	–	–	–
Tahitian	–	–	–	–	–	–	–	–	–	–
Northern Mariana Islander	–	–	–	–	–	–	–	–	–	–
Palauan	–	–	–	–	–	–	–	–	–	–
Fijian	–	–	–	–	–	–	–	–	–	–
All other Pacific Islander	–	–	–	–	–	–	–	–	–	–
Other race	1	2	1	–	2	–	21	–	1	–
HISPANIC ORIGIN OF HOUSEHOLDER										
Occupied housing units	**2 192**	**7 439**	**331**	**348**	**327**	**433**	**7 973**	**421**	**517**	**900**
Hispanic origin (of any race)	2	18	1	–	3	–	66	–	2	1
Mexican	–	9	1	–	2	–	28	–	1	1
Puerto Rican	–	2	–	–	–	–	8	–	1	–
Cuban	–	–	–	–	–	–	7	–	–	–
Other Hispanic	2	7	–	–	1	–	23	–	–	–
Not of Hispanic origin	2 190	7 421	330	348	324	433	7 907	421	515	899
RACE AND HISPANIC ORIGIN OF HOUSEHOLDER										
Occupied housing units	**2 192**	**7 439**	**331**	**348**	**327**	**433**	**7 973**	**421**	**517**	**900**
White	2 173	7 376	327	348	325	429	7 720	418	511	898
Hispanic origin	1	16	–	–	1	–	40	–	–	1
Not of Hispanic origin	2 172	7 360	327	348	324	429	7 680	418	511	897
Black	6	7	–	–	–	2	103	1	–	–
Hispanic origin	–	1	–	–	–	–	4	–	–	–
Not of Hispanic origin	6	6	–	–	–	2	99	1	–	–
American Indian, Eskimo, or Aleut	11	44	1	–	–	2	29	2	2	2
Hispanic origin	–	–	–	–	–	–	1	–	–	–
Not of Hispanic origin	11	44	1	–	–	2	28	2	2	2
Asian or Pacific Islander	1	10	2	–	–	–	100	–	3	–
Hispanic origin	–	–	–	–	–	–	2	–	1	–
Not of Hispanic origin	1	10	2	–	–	–	98	–	2	–
Other race	1	2	1	–	2	–	21	–	1	–
Hispanic origin	1	1	1	–	2	–	19	–	1	–
Not of Hispanic origin	–	1	–	–	–	–	2	–	–	–
PERCENT DISTRIBUTION BY RACE OF HOUSEHOLDER										
Occupied housing units	**100.0**	**100.0**	**100.0**	**100.0**	**100.0**	**100.0**	**100.0**	**100.0**	**100.0**	**100.0**
White	99.1	99.2	98.8	100.0	99.4	99.1	96.8	99.3	98.8	99.8
Black	.3	.1	–	–	–	.5	1.3	.2	–	–
American Indian, Eskimo, or Aleut	.5	.6	.3	–	–	.5	.4	.5	.4	.2
American Indian	.5	.6	.3	–	–	.5	.4	.5	.4	.2
Asian or Pacific Islander	–	.1	.6	–	–	–	1.3	–	.6	–
Asian	–	.1	.6	–	–	–	1.2	–	.6	–
Pacific Islander	–	–	–	–	–	–	–	–	–	–
Other race	–	–	.3	–	.6	–	.3	–	.2	–
PERCENT DISTRIBUTION BY HISPANIC ORIGIN OF HOUSEHOLDER										
Occupied housing units	**100.0**	**100.0**	**100.0**	**100.0**	**100.0**	**100.0**	**100.0**	**100.0**	**100.0**	**100.0**
Hispanic origin (of any race)	.1	.2	.3	–	.9	–	.8	–	.4	.1
Mexican	–	.1	.3	–	.6	–	.4	–	.2	.1
Puerto Rican	–	–	–	–	–	–	.1	–	.2	–
Cuban	–	–	–	–	–	–	.1	–	–	–
Other Hispanic	.1	.1	–	–	.3	–	.3	–	–	–
Not of Hispanic origin	99.9	99.8	99.7	100.0	99.1	100.0	99.2	100.0	99.6	99.9
PERCENT OF HOUSEHOLDERS WHITE, NOT OF HISPANIC ORIGIN										
Occupied housing units	**100.0**	**100.0**	**100.0**	**100.0**	**100.0**	**100.0**	**100.0**	**100.0**	**100.0**	**100.0**
White	99.1	99.2	98.8	100.0	99.4	99.1	96.8	99.3	98.8	99.8
Not of Hispanic origin	99.1	98.9	98.8	100.0	99.1	99.1	96.3	99.3	98.8	99.7

TIPSII [UPF] GH127 CENSUS90 72583600 06/22/92 4:35 PM MACHINE: C DATA:CENSUS90*H1TIPSDA27. 06/18/92 14:00:34 TAPE: NONE FRAME: 40
TSF:CENSUS90*92. 06/18/92 14:04:03 UTF:CENSUS90*93. 06/18/92 14:04:03 META:CENSUS90*H1TABLES27. 06/18/92 14:24:01

Table 5. **Occupied Housing Units by Race and Hispanic Origin of Householder: 1990**—Con.

[For definitions of terms and meanings of symbols, see text]

Place and [In Selected States] County Subdivision [1,000 or More Persons]	Hugo city	Hutchinson city	Hutchinson township	Independence city	International Falls city	Inver Grove Heights city	Isanti city	Isanti township	Jackson city	Jackson township
RACE OF HOUSEHOLDER										
Occupied housing units	**1 416**	**4 483**	**356**	**925**	**3 126**	**7 803**	**447**	**582**	**1 484**	**459**
White	1 403	4 434	356	919	3 028	7 618	445	578	1 452	452
Black	3	4	–	–	14	60	1	2	–	2
American Indian, Eskimo, or Aleut	4	5	–	3	62	33	1	2	3	–
American Indian	4	5	–	3	62	33	1	2	3	–
Eskimo	–	–	–	–	–	–	–	–	–	–
Aleut	–	–	–	–	–	–	–	–	–	–
Asian or Pacific Islander	6	25	–	2	3	33	–	–	26	3
Asian	6	25	–	2	2	32	–	–	26	3
Chinese	–	3	–	2	–	7	–	–	–	–
Filipino	–	4	–	–	1	3	–	–	1	–
Japanese	–	3	–	–	–	3	–	–	–	–
Asian Indian	–	3	–	–	–	6	–	–	1	1
Korean	2	5	–	–	1	5	–	–	–	–
Vietnamese	–	3	–	–	–	1	–	–	–	1
Cambodian	–	–	–	–	–	–	–	–	–	–
Hmong	1	–	–	–	–	1	–	–	–	–
Laotian	1	2	–	–	–	2	–	–	23	1
Thai	–	–	–	–	–	–	–	–	–	–
Other Asian	2	2	–	–	–	4	–	–	1	–
Bangladeshi	–	–	–	–	–	–	–	–	–	–
Burmese	–	–	–	–	–	–	–	–	–	–
Indonesian	–	–	–	–	–	–	–	–	–	–
Malayan	–	–	–	–	–	–	–	–	–	–
Okinawan	–	–	–	–	–	–	–	–	–	–
Pakistani	–	1	–	–	–	1	–	–	–	–
Sri Lankan	–	–	–	–	–	1	–	–	–	–
All other Asian	2	1	–	–	–	2	–	–	1	–
Pacific Islander	–	–	–	–	1	1	–	–	–	–
Hawaiian	–	–	–	–	1	1	–	–	–	–
Samoan	–	–	–	–	–	–	–	–	–	–
Guamanian	–	–	–	–	–	–	–	–	–	–
Other Pacific Islander	–	–	–	–	–	–	–	–	–	–
Tongan	–	–	–	–	–	–	–	–	–	–
Tahitian	–	–	–	–	–	–	–	–	–	–
Northern Mariana Islander	–	–	–	–	–	–	–	–	–	–
Palauan	–	–	–	–	–	–	–	–	–	–
Fijian	–	–	–	–	–	–	–	–	–	–
All other Pacific Islander	–	–	–	–	–	–	–	–	–	–
Other race	–	15	–	1	19	59	–	–	3	2
HISPANIC ORIGIN OF HOUSEHOLDER										
Occupied housing units	**1 416**	**4 483**	**356**	**925**	**3 126**	**7 803**	**447**	**582**	**1 484**	**459**
Hispanic origin (of any race)	4	28	–	2	33	140	3	1	5	2
Mexican	3	21	–	–	24	112	3	1	3	1
Puerto Rican	–	2	–	–	1	11	–	–	–	–
Cuban	–	–	–	–	–	1	–	–	–	–
Other Hispanic	1	5	–	2	8	16	–	–	2	1
Not of Hispanic origin	1 412	4 455	356	923	3 093	7 663	444	581	1 479	457
RACE AND HISPANIC ORIGIN OF HOUSEHOLDER										
Occupied housing units	**1 416**	**4 483**	**356**	**925**	**3 126**	**7 803**	**447**	**582**	**1 484**	**459**
White	1 403	4 434	356	919	3 028	7 618	445	578	1 452	452
Hispanic origin	4	12	–	1	14	74	3	1	2	–
Not of Hispanic origin	1 399	4 422	356	918	3 014	7 544	442	577	1 450	452
Black	3	4	–	–	14	60	1	2	–	2
Hispanic origin	–	–	–	–	–	4	–	–	–	–
Not of Hispanic origin	3	4	–	–	14	56	1	2	–	2
American Indian, Eskimo, or Aleut	4	5	–	3	62	33	1	2	3	–
Hispanic origin	–	–	–	–	–	3	–	–	–	–
Not of Hispanic origin	4	5	–	3	62	30	1	2	3	–
Asian or Pacific Islander	6	25	–	2	3	33	–	–	26	3
Hispanic origin	–	1	–	–	–	1	–	–	–	–
Not of Hispanic origin	6	24	–	2	3	32	–	–	26	3
Other race	–	15	–	1	19	59	–	–	3	2
Hispanic origin	–	15	–	1	19	58	–	–	3	2
Not of Hispanic origin	–	–	–	–	–	1	–	–	–	–
PERCENT DISTRIBUTION BY RACE OF HOUSEHOLDER										
Occupied housing units	**100.0**	**100.0**	**100.0**	**100.0**	**100.0**	**100.0**	**100.0**	**100.0**	**100.0**	**100.0**
White	99.1	98.9	100.0	99.4	96.9	97.6	99.6	99.3	97.8	98.5
Black	.2	.1	–	–	.4	.8	.2	.3	–	.4
American Indian, Eskimo, or Aleut	.3	.1	–	.3	2.0	.4	.2	.3	.2	–
American Indian	.3	.1	–	.3	2.0	.4	.2	.3	.2	–
Asian or Pacific Islander	.4	.6	–	.2	.1	.4	–	–	1.8	.7
Asian	.4	.6	–	.2	.1	.4	–	–	1.8	.7
Pacific Islander	–	–	–	–	–	–	–	–	–	–
Other race	–	.3	–	.1	.6	.8	–	–	.2	.4
PERCENT DISTRIBUTION BY HISPANIC ORIGIN OF HOUSEHOLDER										
Occupied housing units	**100.0**	**100.0**	**100.0**	**100.0**	**100.0**	**100.0**	**100.0**	**100.0**	**100.0**	**100.0**
Hispanic origin (of any race)	.3	.6	–	.2	1.1	1.8	.7	.2	.3	.4
Mexican	.2	.5	–	–	.8	1.4	.7	.2	.2	.2
Puerto Rican	–	–	–	–	–	.1	–	–	–	–
Cuban	–	–	–	–	–	–	–	–	–	–
Other Hispanic	.1	.1	–	.2	.3	.2	–	–	.1	.2
Not of Hispanic origin	99.7	99.4	100.0	99.8	98.9	98.2	99.3	99.8	99.7	99.6
PERCENT OF HOUSEHOLDERS WHITE, NOT OF HISPANIC ORIGIN										
Occupied housing units	**100.0**	**100.0**	**100.0**	**100.0**	**100.0**	**100.0**	**100.0**	**100.0**	**100.0**	**100.0**
White	99.1	98.9	100.0	99.4	96.9	97.6	99.6	99.3	97.8	98.5
Not of Hispanic origin	98.8	98.6	100.0	99.2	96.4	96.7	98.9	99.1	97.7	98.5

TIPSII [UPF] GH127 CENSUS90 72583600 06/22/92 4:35 PM MACHINE: C DATA:CENSUS90*H1TIPSDA27. 06/18/92 14:00:34 TAPE: NONE FRAME: 41
TSF:CENSUS90*92. 06/18/92 14:04:03 UTF:CENSUS90*93. 06/18/92 14:04:03 META:CENSUS90*H1TABLES27. 06/18/92 14:24:01

Table 5. **Occupied Housing Units by Race and Hispanic Origin of Householder: 1990**—Con.

[For definitions of terms and meanings of symbols, see text]

Place and [In Selected States] County Subdivision [1,000 or More Persons]	Janesville city	Jordan city	Kalmar township	Kasota township	Kasson city	Keewatin city	Kenyon city	Kingston township	La Crescent city	La Crescent township
RACE OF HOUSEHOLDER										
Occupied housing units	**738**	**1 042**	**415**	**444**	**1 270**	**485**	**644**	**351**	**1 630**	**489**
White	730	1 033	415	443	1 265	482	643	349	1 619	486
Black	–	1	–	–	–	1	–	–	3	–
American Indian, Eskimo, or Aleut	3	5	–	–	1	2	–	–	4	3
American Indian	3	5	–	–	1	2	–	–	4	3
Eskimo	–	–	–	–	–	–	–	–	–	–
Aleut	–	–	–	–	–	–	–	–	–	–
Asian or Pacific Islander	1	1	–	1	2	–	–	–	3	–
Asian	1	1	–	1	2	–	–	–	3	–
Chinese	–	–	–	–	–	–	–	–	1	–
Filipino	1	–	–	–	–	–	–	–	–	–
Japanese	–	–	–	–	2	–	–	–	–	–
Asian Indian	–	–	–	–	–	–	–	–	–	–
Korean	–	1	–	–	–	–	–	–	1	–
Vietnamese	–	–	–	–	–	–	–	–	1	–
Cambodian	–	–	–	–	–	–	–	–	–	–
Hmong	–	–	–	–	–	–	–	–	–	–
Laotian	–	–	–	–	–	–	–	–	–	–
Thai	–	–	–	–	–	–	–	–	–	–
Other Asian	–	–	–	1	–	–	–	–	–	–
Bangladeshi	–	–	–	–	–	–	–	–	–	–
Burmese	–	–	–	1	–	–	–	–	–	–
Indonesian	–	–	–	–	–	–	–	–	–	–
Malayan	–	–	–	–	–	–	–	–	–	–
Okinawan	–	–	–	–	–	–	–	–	–	–
Pakistani	–	–	–	–	–	–	–	–	–	–
Sri Lankan	–	–	–	–	–	–	–	–	–	–
All other Asian	–	–	–	–	–	–	–	–	–	–
Pacific Islander	–	–	–	–	–	–	–	–	–	–
Hawaiian	–	–	–	–	–	–	–	–	–	–
Samoan	–	–	–	–	–	–	–	–	–	–
Guamanian	–	–	–	–	–	–	–	–	–	–
Other Pacific Islander	–	–	–	–	–	–	–	–	–	–
Tongan	–	–	–	–	–	–	–	–	–	–
Tahitian	–	–	–	–	–	–	–	–	–	–
Northern Mariana Islander	–	–	–	–	–	–	–	–	–	–
Palauan	–	–	–	–	–	–	–	–	–	–
Fijian	–	–	–	–	–	–	–	–	–	–
All other Pacific Islander	–	–	–	–	–	–	–	–	–	–
Other race	4	2	–	–	2	–	1	2	1	–
HISPANIC ORIGIN OF HOUSEHOLDER										
Occupied housing units	**738**	**1 042**	**415**	**444**	**1 270**	**485**	**644**	**351**	**1 630**	**489**
Hispanic origin (of any race)	8	7	–	–	6	–	2	1	4	–
Mexican	6	5	–	–	4	–	2	1	2	–
Puerto Rican	–	1	–	–	–	–	–	–	–	–
Cuban	–	–	–	–	–	–	–	–	–	–
Other Hispanic	2	1	–	–	2	–	–	–	2	–
Not of Hispanic origin	730	1 035	415	444	1 264	485	642	350	1 626	489
RACE AND HISPANIC ORIGIN OF HOUSEHOLDER										
Occupied housing units	**738**	**1 042**	**415**	**444**	**1 270**	**485**	**644**	**351**	**1 630**	**489**
White	730	1 033	415	443	1 265	482	643	349	1 619	486
Hispanic origin	3	5	–	–	4	–	1	–	3	–
Not of Hispanic origin	727	1 028	415	443	1 261	482	642	349	1 616	486
Black	–	1	–	–	–	1	–	–	3	–
Hispanic origin	–	–	–	–	–	–	–	–	–	–
Not of Hispanic origin	–	1	–	–	–	1	–	–	3	–
American Indian, Eskimo, or Aleut	3	5	–	–	1	2	–	–	4	3
Hispanic origin	1	–	–	–	1	–	–	–	–	–
Not of Hispanic origin	2	5	–	–	–	2	–	–	4	3
Asian or Pacific Islander	1	1	–	1	2	–	–	–	3	–
Hispanic origin	–	–	–	–	–	–	–	–	–	–
Not of Hispanic origin	1	1	–	1	2	–	–	–	3	–
Other race	4	2	–	–	2	–	1	2	1	–
Hispanic origin	4	2	–	–	1	–	1	1	1	–
Not of Hispanic origin	–	–	–	–	1	–	–	1	–	–
PERCENT DISTRIBUTION BY RACE OF HOUSEHOLDER										
Occupied housing units	**100.0**	**100.0**	**100.0**	**100.0**	**100.0**	**100.0**	**100.0**	**100.0**	**100.0**	**100.0**
White	98.9	99.1	100.0	99.8	99.6	99.4	99.8	99.4	99.3	99.4
Black	–	.1	–	–	–	.2	–	–	.2	–
American Indian, Eskimo, or Aleut	.4	.5	–	–	.1	.4	–	–	.2	.6
American Indian	.4	.5	–	–	.1	.4	–	–	.2	.6
Asian or Pacific Islander	.1	.1	–	.2	.2	–	–	–	.2	–
Asian	.1	.1	–	.2	.2	–	–	–	.2	–
Pacific Islander	–	–	–	–	–	–	–	–	–	–
Other race	.5	.2	–	–	.2	–	.2	.6	.1	–
PERCENT DISTRIBUTION BY HISPANIC ORIGIN OF HOUSEHOLDER										
Occupied housing units	**100.0**	**100.0**	**100.0**	**100.0**	**100.0**	**100.0**	**100.0**	**100.0**	**100.0**	**100.0**
Hispanic origin (of any race)	1.1	.7	–	–	.5	–	.3	.3	.2	–
Mexican	.8	.5	–	–	.3	–	.3	.3	.1	–
Puerto Rican	–	.1	–	–	–	–	–	–	–	–
Cuban	–	–	–	–	–	–	–	–	–	–
Other Hispanic	.3	.1	–	–	.2	–	–	–	.1	–
Not of Hispanic origin	98.9	99.3	100.0	100.0	99.5	100.0	99.7	99.7	99.8	100.0
PERCENT OF HOUSEHOLDERS WHITE, NOT OF HISPANIC ORIGIN										
Occupied housing units	**100.0**	**100.0**	**100.0**	**100.0**	**100.0**	**100.0**	**100.0**	**100.0**	**100.0**	**100.0**
White	98.9	99.1	100.0	99.8	99.6	99.4	99.8	99.4	99.3	99.4
Not of Hispanic origin	98.5	98.7	100.0	99.8	99.3	99.4	99.7	99.4	99.1	99.4

TIPSII [UPF] GH127 CENSUS90 72583600 06/22/92 4:35 PM MACHINE: C DATA:CENSUS90*H1TIPSDA27. 06/18/92 14:00:34 TAPE: NONE FRAME: 42
TSF:CENSUS90*92. 06/18/92 14:04:03 UTF:CENSUS90*93. 06/18/92 14:04:03 META:CENSUS90*H1TABLES27. 06/18/92 14:24:01

Table 5. **Occupied Housing Units by Race and Hispanic Origin of Householder: 1990**—Con.

[For definitions of terms and meanings of symbols, see text]

Place and [In Selected States] County Subdivision [1,000 or More Persons]	La Grand township	Lake township, Roseau County	Lake City city	Lake Crystal city	Lake Edwards township	Lake Elmo city	Lakefield city	Lakeland city	Lake No. 2 unorg.	Lake St. Croix Beach city
RACE OF HOUSEHOLDER										
Occupied housing units	**1 234**	**598**	**1 805**	**810**	**566**	**1 973**	**704**	**645**	**689**	**415**
White	1 229	581	1 784	809	566	1 951	703	642	688	412
Black	1	–	–	1	–	–	–	1	–	–
American Indian, Eskimo, or Aleut	2	13	6	–	–	2	1	–	–	1
American Indian	2	13	5	–	–	2	–	–	–	1
Eskimo	–	–	–	–	–	–	1	–	–	–
Aleut	–	–	1	–	–	–	–	–	–	–
Asian or Pacific Islander	2	4	14	–	–	15	–	1	1	–
Asian	2	4	14	–	–	15	–	–	1	–
Chinese	2	–	1	–	–	4	–	–	–	–
Filipino	–	–	–	–	–	2	–	–	1	–
Japanese	–	–	–	–	–	3	–	–	–	–
Asian Indian	–	–	–	–	–	2	–	–	–	–
Korean	–	–	–	–	–	1	–	–	–	–
Vietnamese	–	–	13	–	–	1	–	–	–	–
Cambodian	–	–	–	–	–	–	–	–	–	–
Hmong	–	–	–	–	–	–	–	–	–	–
Laotian	–	4	–	–	–	1	–	–	–	–
Thai	–	–	–	–	–	–	–	–	–	–
Other Asian	–	–	–	–	–	1	–	–	–	–
Bangladeshi	–	–	–	–	–	–	–	–	–	–
Burmese	–	–	–	–	–	–	–	–	–	–
Indonesian	–	–	–	–	–	–	–	–	–	–
Malayan	–	–	–	–	–	–	–	–	–	–
Okinawan	–	–	–	–	–	–	–	–	–	–
Pakistani	–	–	–	–	–	–	–	–	–	–
Sri Lankan	–	–	–	–	–	–	–	–	–	–
All other Asian	–	–	–	–	–	1	–	–	–	–
Pacific Islander	–	–	–	–	–	–	–	1	–	–
Hawaiian	–	–	–	–	–	–	–	1	–	–
Samoan	–	–	–	–	–	–	–	–	–	–
Guamanian	–	–	–	–	–	–	–	–	–	–
Other Pacific Islander	–	–	–	–	–	–	–	–	–	–
Tongan	–	–	–	–	–	–	–	–	–	–
Tahitian	–	–	–	–	–	–	–	–	–	–
Northern Mariana Islander	–	–	–	–	–	–	–	–	–	–
Palauan	–	–	–	–	–	–	–	–	–	–
Fijian	–	–	–	–	–	–	–	–	–	–
All other Pacific Islander	–	–	–	–	–	–	–	–	–	–
Other race	–	–	1	–	–	5	–	1	–	2
HISPANIC ORIGIN OF HOUSEHOLDER										
Occupied housing units	**1 234**	**598**	**1 805**	**810**	**566**	**1 973**	**704**	**645**	**689**	**415**
Hispanic origin (of any race)	2	–	4	2	1	14	–	4	–	6
Mexican	1	–	2	2	1	11	–	2	–	5
Puerto Rican	–	–	–	–	–	1	–	1	–	–
Cuban	1	–	–	–	–	2	–	–	–	1
Other Hispanic	–	–	2	–	–	–	–	1	–	–
Not of Hispanic origin	1 232	598	1 801	808	565	1 959	704	641	689	409
RACE AND HISPANIC ORIGIN OF HOUSEHOLDER										
Occupied housing units	**1 234**	**598**	**1 805**	**810**	**566**	**1 973**	**704**	**645**	**689**	**415**
White	1 229	581	1 784	809	566	1 951	703	642	688	412
Hispanic origin	2	–	3	2	1	10	–	3	–	4
Not of Hispanic origin	1 227	581	1 781	807	565	1 941	703	639	688	408
Black	1	–	–	1	–	–	–	1	–	–
Hispanic origin	–	–	–	–	–	–	–	–	–	–
Not of Hispanic origin	1	–	–	1	–	–	–	1	–	–
American Indian, Eskimo, or Aleut	2	13	6	–	–	2	1	–	–	1
Hispanic origin	–	–	–	–	–	–	–	–	–	–
Not of Hispanic origin	2	13	6	–	–	2	1	–	–	1
Asian or Pacific Islander	2	4	14	–	–	15	–	1	1	–
Hispanic origin	–	–	–	–	–	–	–	–	–	–
Not of Hispanic origin	2	4	14	–	–	15	–	1	1	–
Other race	–	–	1	–	–	5	–	1	–	2
Hispanic origin	–	–	1	–	–	4	–	1	–	2
Not of Hispanic origin	–	–	–	–	–	1	–	–	–	–
PERCENT DISTRIBUTION BY RACE OF HOUSEHOLDER										
Occupied housing units	**100.0**	**100.0**	**100.0**	**100.0**	**100.0**	**100.0**	**100.0**	**100.0**	**100.0**	**100.0**
White	99.6	97.2	98.8	99.9	100.0	98.9	99.9	99.5	99.9	99.3
Black	.1	–	–	.1	–	–	–	.2	–	–
American Indian, Eskimo, or Aleut	.2	2.2	.3	–	–	.1	.1	–	–	.2
American Indian	.2	2.2	.3	–	–	.1	–	–	–	.2
Asian or Pacific Islander	.2	.7	.8	–	–	.8	–	.2	.1	–
Asian	.2	.7	.8	–	–	.8	–	–	.1	–
Pacific Islander	–	–	–	–	–	–	–	.2	–	–
Other race	–	–	.1	–	–	.3	–	.2	–	.5
PERCENT DISTRIBUTION BY HISPANIC ORIGIN OF HOUSEHOLDER										
Occupied housing units	**100.0**	**100.0**	**100.0**	**100.0**	**100.0**	**100.0**	**100.0**	**100.0**	**100.0**	**100.0**
Hispanic origin (of any race)	.2	–	.2	.2	.2	.7	–	.6	–	1.4
Mexican	.1	–	.1	.2	.2	.6	–	.3	–	1.2
Puerto Rican	–	–	–	–	–	.1	–	.2	–	–
Cuban	.1	–	–	–	–	.1	–	–	–	.2
Other Hispanic	–	–	.1	–	–	–	–	.2	–	–
Not of Hispanic origin	99.8	100.0	99.8	99.8	99.8	99.3	100.0	99.4	100.0	98.6
PERCENT OF HOUSEHOLDERS WHITE, NOT OF HISPANIC ORIGIN										
Occupied housing units	**100.0**	**100.0**	**100.0**	**100.0**	**100.0**	**100.0**	**100.0**	**100.0**	**100.0**	**100.0**
White	99.6	97.2	98.8	99.9	100.0	98.9	99.9	99.5	99.9	99.3
Not of Hispanic origin	99.4	97.2	98.7	99.6	99.8	98.4	99.9	99.1	99.9	98.3

TIPSII [UPF] GH127 CENSUS90 72583600 06/22/92 4:35 PM MACHINE: C DATA:CENSUS90*H1TIPSDA27. 06/18/92 14:00:34 TAPE: NONE FRAME: 43
TSF:CENSUS90*92. 06/18/92 14:04:03 UTF:CENSUS90*93. 06/18/92 14:04:03 META:CENSUS90*H1TABLES27. 06/18/92 14:24:01

Table 5. **Occupied Housing Units by Race and Hispanic Origin of Householder: 1990**—Con.

[For definitions of terms and meanings of symbols, see text]

Place and [In Selected States] County Subdivision [1,000 or More Persons]	Laketown township	Lake View township	Lakeville city	Lakewood township	Lanesburgh township	Lansing township	Lauderdale city	Le Center city	Lent township	Le Sauk township
RACE OF HOUSEHOLDER										
Occupied housing units	**601**	**732**	**7 851**	**611**	**483**	**489**	**1 166**	**763**	**540**	**685**
White	597	725	7 715	604	483	486	1 029	761	534	685
Black	–	–	49	2	–	–	23	–	–	–
American Indian, Eskimo, or Aleut	–	7	25	5	–	1	9	1	1	–
American Indian	–	7	24	5	–	1	8	1	1	–
Eskimo	–	–	–	–	–	–	1	–	–	–
Aleut	–	–	1	–	–	–	–	–	–	–
Asian or Pacific Islander	4	–	49	–	–	2	101	1	3	–
Asian	4	–	48	–	–	2	100	1	2	–
Chinese	–	–	4	–	–	1	22	–	–	–
Filipino	–	–	4	–	–	–	4	–	–	–
Japanese	–	–	3	–	–	1	12	–	1	–
Asian Indian	–	–	14	–	–	–	9	–	1	–
Korean	–	–	1	–	–	–	41	–	–	–
Vietnamese	–	–	8	–	–	–	7	1	–	–
Cambodian	–	–	5	–	–	–	–	–	–	–
Hmong	3	–	–	–	–	–	1	–	–	–
Laotian	1	–	6	–	–	–	–	–	–	–
Thai	–	–	–	–	–	–	1	–	–	–
Other Asian	–	–	3	–	–	–	3	–	–	–
Bangladeshi	–	–	–	–	–	–	–	–	–	–
Burmese	–	–	–	–	–	–	–	–	–	–
Indonesian	–	–	1	–	–	–	–	–	–	–
Malayan	–	–	–	–	–	–	–	–	–	–
Okinawan	–	–	–	–	–	–	–	–	–	–
Pakistani	–	–	–	–	–	–	1	–	–	–
Sri Lankan	–	–	1	–	–	–	–	–	–	–
All other Asian	–	–	1	–	–	–	2	–	–	–
Pacific Islander	–	–	1	–	–	–	1	–	1	–
Hawaiian	–	–	1	–	–	–	1	–	–	–
Samoan	–	–	–	–	–	–	–	–	–	–
Guamanian	–	–	–	–	–	–	–	–	1	–
Other Pacific Islander	–	–	–	–	–	–	–	–	–	–
Tongan	–	–	–	–	–	–	–	–	–	–
Tahitian	–	–	–	–	–	–	–	–	–	–
Northern Mariana Islander	–	–	–	–	–	–	–	–	–	–
Palauan	–	–	–	–	–	–	–	–	–	–
Fijian	–	–	–	–	–	–	–	–	–	–
All other Pacific Islander	–	–	–	–	–	–	–	–	–	–
Other race	–	–	13	–	–	–	4	–	2	–
HISPANIC ORIGIN OF HOUSEHOLDER										
Occupied housing units	**601**	**732**	**7 851**	**611**	**483**	**489**	**1 166**	**763**	**540**	**685**
Hispanic origin (of any race)	1	1	48	–	–	–	17	2	3	3
Mexican	1	–	26	–	–	–	12	1	1	2
Puerto Rican	–	–	4	–	–	–	–	–	1	–
Cuban	–	1	3	–	–	–	–	–	–	–
Other Hispanic	–	–	15	–	–	–	5	1	1	1
Not of Hispanic origin	600	731	7 803	611	483	489	1 149	761	537	682
RACE AND HISPANIC ORIGIN OF HOUSEHOLDER										
Occupied housing units	**601**	**732**	**7 851**	**611**	**483**	**489**	**1 166**	**763**	**540**	**685**
White	597	725	7 715	604	483	486	1 029	761	534	685
Hispanic origin	1	1	32	–	–	–	13	2	–	3
Not of Hispanic origin	596	724	7 683	604	483	486	1 016	759	534	682
Black	–	–	49	2	–	–	23	–	–	–
Hispanic origin	–	–	–	–	–	–	–	–	–	–
Not of Hispanic origin	–	–	49	2	–	–	23	–	–	–
American Indian, Eskimo, or Aleut	–	7	25	5	–	1	9	1	1	–
Hispanic origin	–	–	–	–	–	–	–	–	–	–
Not of Hispanic origin	–	7	25	5	–	1	9	1	1	–
Asian or Pacific Islander	4	–	49	–	–	2	101	1	3	–
Hispanic origin	–	–	3	–	–	–	–	–	1	–
Not of Hispanic origin	4	–	46	–	–	2	101	1	2	–
Other race	–	–	13	–	–	–	4	–	2	–
Hispanic origin	–	–	13	–	–	–	4	–	2	–
Not of Hispanic origin	–	–	–	–	–	–	–	–	–	–
PERCENT DISTRIBUTION BY RACE OF HOUSEHOLDER										
Occupied housing units	**100.0**	**100.0**	**100.0**	**100.0**	**100.0**	**100.0**	**100.0**	**100.0**	**100.0**	**100.0**
White	99.3	99.0	98.3	98.9	100.0	99.4	88.3	99.7	98.9	100.0
Black	–	–	.6	.3	–	–	2.0	–	–	–
American Indian, Eskimo, or Aleut	–	1.0	.3	.8	–	.2	.8	.1	.2	–
American Indian	–	1.0	.3	.8	–	.2	.7	.1	.2	–
Asian or Pacific Islander	.7	–	.6	–	–	.4	8.7	.1	.6	–
Asian	.7	–	.6	–	–	.4	8.6	.1	.4	–
Pacific Islander	–	–	–	–	–	–	.1	–	.2	–
Other race	–	–	.2	–	–	–	.3	–	.4	–
PERCENT DISTRIBUTION BY HISPANIC ORIGIN OF HOUSEHOLDER										
Occupied housing units	**100.0**	**100.0**	**100.0**	**100.0**	**100.0**	**100.0**	**100.0**	**100.0**	**100.0**	**100.0**
Hispanic origin (of any race)	.2	.1	.6	–	–	–	1.5	.3	.6	.4
Mexican	.2	–	.3	–	–	–	1.0	.1	.2	.3
Puerto Rican	–	–	.1	–	–	–	–	–	.2	–
Cuban	–	.1	–	–	–	–	–	–	–	–
Other Hispanic	–	–	.2	–	–	–	.4	.1	.2	.1
Not of Hispanic origin	99.8	99.9	99.4	100.0	100.0	100.0	98.5	99.7	99.4	99.6
PERCENT OF HOUSEHOLDERS WHITE, NOT OF HISPANIC ORIGIN										
Occupied housing units	**100.0**	**100.0**	**100.0**	**100.0**	**100.0**	**100.0**	**100.0**	**100.0**	**100.0**	**100.0**
White	99.3	99.0	98.3	98.9	100.0	99.4	88.3	99.7	98.9	100.0
Not of Hispanic origin	99.2	98.9	97.9	98.9	100.0	99.4	87.1	99.5	98.9	99.6

TIPSII [UPF] GH127 CENSUS90 72583600 06/22/92 4:35 PM MACHINE: C DATA:CENSUS90*H1TIPSDA27. 06/18/92 14:00:34 TAPE: NONE FRAME: 44
TSF:CENSUS90*92. 06/18/92 14:04:03 UTF:CENSUS90*93. 06/18/92 14:04:03 META:CENSUS90*H1TABLES27. 06/18/92 14:24:01

Table 5. **Occupied Housing Units by Race and Hispanic Origin of Householder: 1990**—Con.

[For definitions of terms and meanings of symbols, see text]

Place and [In Selected States] County Subdivision [1,000 or More Persons]	Lester Prairie city	Le Sueur city	Lewiston city	Lexington city	Lime township	Lindstrom city	Lino Lakes city	Linwood township	Litchfield city	Little Canada city
RACE OF HOUSEHOLDER										
Occupied housing units	**446**	**1 461**	**459**	**829**	**406**	**1 009**	**2 603**	**1 146**	**2 406**	**3 902**
White	446	1 456	459	815	405	1 006	2 573	1 133	2 379	3 763
Black	–	1	–	1	–	–	5	3	1	59
American Indian, Eskimo, or Aleut	–	3	–	5	–	–	13	8	–	12
American Indian	–	3	–	5	–	–	13	8	–	12
Eskimo	–	–	–	–	–	–	–	–	–	–
Aleut	–	–	–	–	–	–	–	–	–	–
Asian or Pacific Islander	–	1	–	6	–	–	8	2	7	60
Asian	–	–	–	6	–	–	7	2	7	59
Chinese	–	–	–	–	–	–	2	–	–	19
Filipino	–	–	–	–	–	–	2	–	–	5
Japanese	–	–	–	–	–	–	1	–	2	2
Asian Indian	–	–	–	1	–	–	–	–	3	10
Korean	–	–	–	–	–	–	–	–	–	5
Vietnamese	–	–	–	5	–	–	–	–	1	17
Cambodian	–	–	–	–	–	–	–	–	–	1
Hmong	–	–	–	–	–	–	1	1	–	–
Laotian	–	–	–	–	–	–	–	1	–	–
Thai	–	–	–	–	–	–	–	–	–	–
Other Asian	–	–	–	–	–	–	1	–	1	–
Bangladeshi	–	–	–	–	–	–	–	–	–	–
Burmese	–	–	–	–	–	–	–	–	–	–
Indonesian	–	–	–	–	–	–	–	–	–	–
Malayan	–	–	–	–	–	–	–	–	–	–
Okinawan	–	–	–	–	–	–	–	–	–	–
Pakistani	–	–	–	–	–	–	–	–	–	–
Sri Lankan	–	–	–	–	–	–	–	–	–	–
All other Asian	–	–	–	–	–	–	1	–	1	–
Pacific Islander	–	1	–	–	–	–	1	–	–	1
Hawaiian	–	–	–	–	–	–	1	–	–	1
Samoan	–	–	–	–	–	–	–	–	–	–
Guamanian	–	1	–	–	–	–	–	–	–	–
Other Pacific Islander	–	–	–	–	–	–	–	–	–	–
Tongan	–	–	–	–	–	–	–	–	–	–
Tahitian	–	–	–	–	–	–	–	–	–	–
Northern Mariana Islander	–	–	–	–	–	–	–	–	–	–
Palauan	–	–	–	–	–	–	–	–	–	–
Fijian	–	–	–	–	–	–	–	–	–	–
All other Pacific Islander	–	–	–	–	–	–	–	–	–	–
Other race	–	–	–	2	1	3	4	–	19	8
HISPANIC ORIGIN OF HOUSEHOLDER										
Occupied housing units	**446**	**1 461**	**459**	**829**	**406**	**1 009**	**2 603**	**1 146**	**2 406**	**3 902**
Hispanic origin (of any race)	–	4	–	7	4	3	8	7	36	34
Mexican	–	2	–	6	4	3	5	7	31	22
Puerto Rican	–	–	–	–	–	–	2	–	–	–
Cuban	–	–	–	–	–	–	–	–	–	2
Other Hispanic	–	2	–	1	–	–	1	–	5	10
Not of Hispanic origin	446	1 457	459	822	402	1 006	2 595	1 139	2 370	3 868
RACE AND HISPANIC ORIGIN OF HOUSEHOLDER										
Occupied housing units	**446**	**1 461**	**459**	**829**	**406**	**1 009**	**2 603**	**1 146**	**2 406**	**3 902**
White	446	1 456	459	815	405	1 006	2 573	1 133	2 379	3 763
Hispanic origin	–	4	–	5	3	–	4	5	17	25
Not of Hispanic origin	446	1 452	459	810	402	1 006	2 569	1 128	2 362	3 738
Black	–	1	–	1	–	–	5	3	1	59
Hispanic origin	–	–	–	–	–	–	–	–	–	1
Not of Hispanic origin	–	1	–	1	–	–	5	3	1	58
American Indian, Eskimo, or Aleut	–	3	–	5	–	–	13	8	–	12
Hispanic origin	–	–	–	–	–	–	–	2	–	–
Not of Hispanic origin	–	3	–	5	–	–	13	6	–	12
Asian or Pacific Islander	–	1	–	6	–	–	8	2	7	60
Hispanic origin	–	–	–	–	–	–	–	–	–	–
Not of Hispanic origin	–	1	–	6	–	–	8	2	7	60
Other race	–	–	–	2	1	3	4	–	19	8
Hispanic origin	–	–	–	2	1	3	4	–	19	8
Not of Hispanic origin	–	–	–	–	–	–	–	–	–	–
PERCENT DISTRIBUTION BY RACE OF HOUSEHOLDER										
Occupied housing units	**100.0**	**100.0**	**100.0**	**100.0**	**100.0**	**100.0**	**100.0**	**100.0**	**100.0**	**100.0**
White	100.0	99.7	100.0	98.3	99.8	99.7	98.8	98.9	98.9	96.4
Black	–	.1	–	.1	–	–	.2	.3	–	1.5
American Indian, Eskimo, or Aleut	–	.2	–	.6	–	–	.5	.7	–	.3
American Indian	–	.2	–	.6	–	–	.5	.7	–	.3
Asian or Pacific Islander	–	.1	–	.7	–	–	.3	.2	.3	1.5
Asian	–	–	–	.7	–	–	.3	.2	.3	1.5
Pacific Islander	–	.1	–	–	–	–	–	–	–	–
Other race	–	–	–	.2	.2	.3	.2	–	.8	.2
PERCENT DISTRIBUTION BY HISPANIC ORIGIN OF HOUSEHOLDER										
Occupied housing units	**100.0**	**100.0**	**100.0**	**100.0**	**100.0**	**100.0**	**100.0**	**100.0**	**100.0**	**100.0**
Hispanic origin (of any race)	–	.3	–	.8	1.0	.3	.3	.6	1.5	.9
Mexican	–	.1	–	.7	1.0	.3	.2	.6	1.3	.6
Puerto Rican	–	–	–	–	–	–	.1	–	–	–
Cuban	–	–	–	–	–	–	–	–	–	.1
Other Hispanic	–	.1	–	.1	–	–	–	–	.2	.3
Not of Hispanic origin	100.0	99.7	100.0	99.2	99.0	99.7	99.7	99.4	98.5	99.1
PERCENT OF HOUSEHOLDERS WHITE, NOT OF HISPANIC ORIGIN										
Occupied housing units	**100.0**	**100.0**	**100.0**	**100.0**	**100.0**	**100.0**	**100.0**	**100.0**	**100.0**	**100.0**
White	100.0	99.7	100.0	98.3	99.8	99.7	98.8	98.9	98.9	96.4
Not of Hispanic origin	100.0	99.4	100.0	97.7	99.0	99.7	98.7	98.4	98.2	95.8

TIPSII [UPF] GH127 CENSUS90 72583600 06/22/92 4:35 PM MACHINE: C DATA:CENSUS90*H1TIPSDA27. 06/18/92 14:00:34 TAPE: NONE FRAME: 45
TSF:CENSUS90*92. 06/18/92 14:04:03 UTF:CENSUS90*93. 06/18/92 14:04:03 META:CENSUS90*H1TABLES27. 06/18/92 14:24:01

Table 5. **Occupied Housing Units by Race and Hispanic Origin of Householder: 1990**—Con.

[For definitions of terms and meanings of symbols, see text]

Place and [In Selected States] County Subdivision [1,000 or More Persons]	Little Falls city	Little Falls township	Livonia township	Long Lake city	Long Prairie city	Lonsdale city	Lower Red Lake unorg.	Luverne city	Lynden township	Madelia city
RACE OF HOUSEHOLDER										
Occupied housing units	**2 901**	**447**	**707**	**747**	**1 183**	**437**	**929**	**1 902**	**507**	**863**
White	2 875	446	697	744	1 179	436	21	1 897	507	816
Black	4	–	2	–	–	–	–	–	–	–
American Indian, Eskimo, or Aleut	16	–	8	2	4	1	908	1	–	4
American Indian	16	–	8	2	4	1	908	1	–	3
Eskimo	–	–	–	–	–	–	–	–	–	1
Aleut	–	–	–	–	–	–	–	–	–	–
Asian or Pacific Islander	4	–	–	–	–	–	–	2	–	–
Asian	4	–	–	–	–	–	–	2	–	–
Chinese	–	–	–	–	–	–	–	–	–	–
Filipino	–	–	–	–	–	–	–	–	–	–
Japanese	–	–	–	–	–	–	–	–	–	–
Asian Indian	–	–	–	–	–	–	–	–	–	–
Korean	–	–	–	–	–	–	–	2	–	–
Vietnamese	1	–	–	–	–	–	–	–	–	–
Cambodian	–	–	–	–	–	–	–	–	–	–
Hmong	–	–	–	–	–	–	–	–	–	–
Laotian	–	–	–	–	–	–	–	–	–	–
Thai	–	–	–	–	–	–	–	–	–	–
Other Asian	3	–	–	–	–	–	–	–	–	–
Bangladeshi	–	–	–	–	–	–	–	–	–	–
Burmese	–	–	–	–	–	–	–	–	–	–
Indonesian	–	–	–	–	–	–	–	–	–	–
Malayan	–	–	–	–	–	–	–	–	–	–
Okinawan	–	–	–	–	–	–	–	–	–	–
Pakistani	–	–	–	–	–	–	–	–	–	–
Sri Lankan	–	–	–	–	–	–	–	–	–	–
All other Asian	3	–	–	–	–	–	–	–	–	–
Pacific Islander	–	–	–	–	–	–	–	–	–	–
Hawaiian	–	–	–	–	–	–	–	–	–	–
Samoan	–	–	–	–	–	–	–	–	–	–
Guamanian	–	–	–	–	–	–	–	–	–	–
Other Pacific Islander	–	–	–	–	–	–	–	–	–	–
Tongan	–	–	–	–	–	–	–	–	–	–
Tahitian	–	–	–	–	–	–	–	–	–	–
Northern Mariana Islander	–	–	–	–	–	–	–	–	–	–
Palauan	–	–	–	–	–	–	–	–	–	–
Fijian	–	–	–	–	–	–	–	–	–	–
All other Pacific Islander	–	–	–	–	–	–	–	–	–	–
Other race	2	1	–	1	–	–	–	2	–	43
HISPANIC ORIGIN OF HOUSEHOLDER										
Occupied housing units	**2 901**	**447**	**707**	**747**	**1 183**	**437**	**929**	**1 902**	**507**	**863**
Hispanic origin (of any race)	10	1	2	1	3	–	1	2	–	47
Mexican	3	1	–	–	–	–	1	2	–	44
Puerto Rican	–	–	–	1	1	–	–	–	–	–
Cuban	3	–	–	–	–	–	–	–	–	–
Other Hispanic	4	–	2	–	2	–	–	–	–	3
Not of Hispanic origin	2 891	446	705	746	1 180	437	928	1 900	507	816
RACE AND HISPANIC ORIGIN OF HOUSEHOLDER										
Occupied housing units	**2 901**	**447**	**707**	**747**	**1 183**	**437**	**929**	**1 902**	**507**	**863**
White	2 875	446	697	744	1 179	436	21	1 897	507	816
Hispanic origin	8	–	2	–	3	–	–	–	–	6
Not of Hispanic origin	2 867	446	695	744	1 176	436	21	1 897	507	810
Black	4	–	2	–	–	–	–	–	–	–
Hispanic origin	–	–	–	–	–	–	–	–	–	–
Not of Hispanic origin	4	–	2	–	–	–	–	–	–	–
American Indian, Eskimo, or Aleut	16	–	8	2	4	1	908	1	–	4
Hispanic origin	–	–	–	–	–	–	1	–	–	–
Not of Hispanic origin	16	–	8	2	4	1	907	1	–	4
Asian or Pacific Islander	4	–	–	–	–	–	–	2	–	–
Hispanic origin	–	–	–	–	–	–	–	–	–	–
Not of Hispanic origin	4	–	–	–	–	–	–	2	–	–
Other race	2	1	–	1	–	–	–	2	–	43
Hispanic origin	2	1	–	1	–	–	–	2	–	41
Not of Hispanic origin	–	–	–	–	–	–	–	–	–	2
PERCENT DISTRIBUTION BY RACE OF HOUSEHOLDER										
Occupied housing units	**100.0**	**100.0**	**100.0**	**100.0**	**100.0**	**100.0**	**100.0**	**100.0**	**100.0**	**100.0**
White	99.1	99.8	98.6	99.6	99.7	99.8	2.3	99.7	100.0	94.6
Black	.1	–	.3	–	–	–	–	–	–	–
American Indian, Eskimo, or Aleut	.6	–	1.1	.3	.3	.2	97.7	.1	–	.5
American Indian	.6	–	1.1	.3	.3	.2	97.7	.1	–	.3
Asian or Pacific Islander	.1	–	–	–	–	–	–	.1	–	–
Asian	.1	–	–	–	–	–	–	.1	–	–
Pacific Islander	–	–	–	–	–	–	–	–	–	–
Other race	.1	.2	–	.1	–	–	–	.1	–	5.0
PERCENT DISTRIBUTION BY HISPANIC ORIGIN OF HOUSEHOLDER										
Occupied housing units	**100.0**	**100.0**	**100.0**	**100.0**	**100.0**	**100.0**	**100.0**	**100.0**	**100.0**	**100.0**
Hispanic origin (of any race)	.3	.2	.3	.1	.3	–	.1	.1	–	5.4
Mexican	.1	.2	–	–	–	–	.1	.1	–	5.1
Puerto Rican	–	–	–	.1	.1	–	–	–	–	–
Cuban	.1	–	–	–	–	–	–	–	–	–
Other Hispanic	.1	–	.3	–	.2	–	–	–	–	.3
Not of Hispanic origin	99.7	99.8	99.7	99.9	99.7	100.0	99.9	99.9	100.0	94.6
PERCENT OF HOUSEHOLDERS WHITE, NOT OF HISPANIC ORIGIN										
Occupied housing units	**100.0**	**100.0**	**100.0**	**100.0**	**100.0**	**100.0**	**100.0**	**100.0**	**100.0**	**100.0**
White	99.1	99.8	98.6	99.6	99.7	99.8	2.3	99.7	100.0	94.6
Not of Hispanic origin	98.8	99.8	98.3	99.6	99.4	99.8	2.3	99.7	100.0	93.9

TIPSII [UPF] GH127 CENSUS90 72583600 06/22/92 4:35 PM MACHINE: C DATA:CENSUS90*H1TIPSDA27. 06/18/92 14:00:34 TAPE: NONE FRAME: 46
TSF:CENSUS90*92. 06/18/92 14:04:03 UTF:CENSUS90*93. 06/18/92 14:04:03 META:CENSUS90*H1TABLES27. 06/18/92 14:24:01

Table 5. **Occupied Housing Units by Race and Hispanic Origin of Householder: 1990**—Con.

[For definitions of terms and meanings of symbols, see text]

Place and [In Selected States] County Subdivision [1,000 or More Persons]	Madison city	Mahnomen city	Mahtomedi city	Maine Prairie township	Mankato city	Mankato township	Mantorville township	Maple Grove city	Maple Lake city	Maple Lake township
RACE OF HOUSEHOLDER										
Occupied housing units	**826**	**478**	**1 874**	**490**	**11 220**	**709**	**375**	**12 531**	**501**	**604**
White	825	440	1 859	489	10 922	702	374	12 274	501	604
Black	1	–	6	–	65	1	–	96	–	–
American Indian, Eskimo, or Aleut	–	38	4	1	18	1	1	33	–	–
American Indian	–	38	3	1	18	1	1	30	–	–
Eskimo	–	–	1	–	–	–	–	1	–	–
Aleut	–	–	–	–	–	–	–	2	–	–
Asian or Pacific Islander	–	–	3	–	175	5	–	113	–	–
Asian	–	–	3	–	174	5	–	109	–	–
Chinese	–	–	2	–	38	1	–	21	–	–
Filipino	–	–	1	–	2	1	–	8	–	–
Japanese	–	–	–	–	9	–	–	12	–	–
Asian Indian	–	–	–	–	26	1	–	26	–	–
Korean	–	–	–	–	12	2	–	12	–	–
Vietnamese	–	–	–	–	25	–	–	19	–	–
Cambodian	–	–	–	–	16	–	–	2	–	–
Hmong	–	–	–	–	19	–	–	1	–	–
Laotian	–	–	–	–	5	–	–	1	–	–
Thai	–	–	–	–	1	–	–	–	–	–
Other Asian	–	–	–	–	21	–	–	7	–	–
Bangladeshi	–	–	–	–	1	–	–	–	–	–
Burmese	–	–	–	–	–	–	–	–	–	–
Indonesian	–	–	–	–	–	–	–	–	–	–
Malayan	–	–	–	–	–	–	–	–	–	–
Okinawan	–	–	–	–	–	–	–	–	–	–
Pakistani	–	–	–	–	11	–	–	1	–	–
Sri Lankan	–	–	–	–	–	–	–	2	–	–
All other Asian	–	–	–	–	9	–	–	4	–	–
Pacific Islander	–	–	–	–	1	–	–	4	–	–
Hawaiian	–	–	–	–	1	–	–	3	–	–
Samoan	–	–	–	–	–	–	–	–	–	–
Guamanian	–	–	–	–	–	–	–	–	–	–
Other Pacific Islander	–	–	–	–	–	–	–	1	–	–
Tongan	–	–	–	–	–	–	–	1	–	–
Tahitian	–	–	–	–	–	–	–	–	–	–
Northern Mariana Islander	–	–	–	–	–	–	–	–	–	–
Palauan	–	–	–	–	–	–	–	–	–	–
Fijian	–	–	–	–	–	–	–	–	–	–
All other Pacific Islander	–	–	–	–	–	–	–	–	–	–
Other race	–	–	2	–	40	–	–	15	–	–
HISPANIC ORIGIN OF HOUSEHOLDER										
Occupied housing units	**826**	**478**	**1 874**	**490**	**11 220**	**709**	**375**	**12 531**	**501**	**604**
Hispanic origin (of any race)	–	–	5	–	94	4	1	75	1	1
Mexican	–	–	4	–	68	3	1	39	1	1
Puerto Rican	–	–	–	–	2	–	–	4	–	–
Cuban	–	–	–	–	1	–	–	6	–	–
Other Hispanic	–	–	1	–	23	1	–	26	–	–
Not of Hispanic origin	826	478	1 869	490	11 126	705	374	12 456	500	603
RACE AND HISPANIC ORIGIN OF HOUSEHOLDER										
Occupied housing units	**826**	**478**	**1 874**	**490**	**11 220**	**709**	**375**	**12 531**	**501**	**604**
White	825	440	1 859	489	10 922	702	374	12 274	501	604
Hispanic origin	–	–	3	–	50	3	1	56	1	1
Not of Hispanic origin	825	440	1 856	489	10 872	699	373	12 218	500	603
Black	1	–	6	–	65	1	–	96	–	–
Hispanic origin	–	–	–	–	1	–	–	1	–	–
Not of Hispanic origin	1	–	6	–	64	1	–	95	–	–
American Indian, Eskimo, or Aleut	–	38	4	1	18	1	1	33	–	–
Hispanic origin	–	–	–	–	1	–	–	1	–	–
Not of Hispanic origin	–	38	4	1	17	1	1	32	–	–
Asian or Pacific Islander	–	–	3	–	175	5	–	113	–	–
Hispanic origin	–	–	–	–	2	1	–	2	–	–
Not of Hispanic origin	–	–	3	–	173	4	–	111	–	–
Other race	–	–	2	–	40	–	–	15	–	–
Hispanic origin	–	–	2	–	40	–	–	15	–	–
Not of Hispanic origin	–	–	–	–	–	–	–	–	–	–
PERCENT DISTRIBUTION BY RACE OF HOUSEHOLDER										
Occupied housing units	**100.0**	**100.0**	**100.0**	**100.0**	**100.0**	**100.0**	**100.0**	**100.0**	**100.0**	**100.0**
White	99.9	92.1	99.2	99.8	97.3	99.0	99.7	97.9	100.0	100.0
Black	.1	–	.3	–	.6	.1	–	.8	–	–
American Indian, Eskimo, or Aleut	–	7.9	.2	.2	.2	.1	.3	.3	–	–
American Indian	–	7.9	.2	.2	.2	.1	.3	.2	–	–
Asian or Pacific Islander	–	–	.2	–	1.6	.7	–	.9	–	–
Asian	–	–	.2	–	1.6	.7	–	.9	–	–
Pacific Islander	–	–	–	–	–	–	–	–	–	–
Other race	–	–	.1	–	.4	–	–	.1	–	–
PERCENT DISTRIBUTION BY HISPANIC ORIGIN OF HOUSEHOLDER										
Occupied housing units	**100.0**	**100.0**	**100.0**	**100.0**	**100.0**	**100.0**	**100.0**	**100.0**	**100.0**	**100.0**
Hispanic origin (of any race)	–	–	.3	–	.8	.6	.3	.6	.2	.2
Mexican	–	–	.2	–	.6	.4	.3	.3	.2	.2
Puerto Rican	–	–	–	–	–	–	–	–	–	–
Cuban	–	–	–	–	–	–	–	–	–	–
Other Hispanic	–	–	.1	–	.2	.1	–	.2	–	–
Not of Hispanic origin	100.0	100.0	99.7	100.0	99.2	99.4	99.7	99.4	99.8	99.8
PERCENT OF HOUSEHOLDERS WHITE, NOT OF HISPANIC ORIGIN										
Occupied housing units	**100.0**	**100.0**	**100.0**	**100.0**	**100.0**	**100.0**	**100.0**	**100.0**	**100.0**	**100.0**
White	99.9	92.1	99.2	99.8	97.3	99.0	99.7	97.9	100.0	100.0
Not of Hispanic origin	99.9	92.1	99.0	99.8	96.9	98.6	99.5	97.5	99.8	99.8

TIPSII [UPF] GH127 CENSUS90 72583600 06/22/92 4:35 PM MACHINE: C DATA:CENSUS90*H1TIPSDA27. 06/18/92 14:00:34 TAPE: NONE FRAME: 47
TSF:CENSUS90*92. 06/18/92 14:04:03 UTF:CENSUS90*93. 06/18/92 14:04:03 META:CENSUS90*H1TABLES27. 06/18/92 14:24:01

Table 5. **Occupied Housing Units by Race and Hispanic Origin of Householder: 1990**—Con.

[For definitions of terms and meanings of symbols, see text]

Place and [In Selected States] County Subdivision [1,000 or More Persons]	Maple Plain city	Mapleton city	Maplewood city	Marion township	Marshall city	Marshan township	Marysville township	May township, Washington County	Medina city	Melrose city
RACE OF HOUSEHOLDER										
Occupied housing units	**696**	**560**	**11 496**	**2 003**	**4 443**	**373**	**583**	**820**	**1 007**	**978**
White	689	559	11 034	1 989	4 391	371	582	817	998	974
Black	1	–	221	5	11	–	–	1	2	–
American Indian, Eskimo, or Aleut	4	–	51	4	8	–	1	1	1	1
American Indian	4	–	50	4	8	–	1	1	1	1
Eskimo	–	–	1	–	–	–	–	–	–	–
Aleut	–	–	–	–	–	–	–	–	–	–
Asian or Pacific Islander	–	–	146	2	15	1	–	–	5	1
Asian	–	–	142	2	15	1	–	–	5	1
Chinese	–	–	20	–	2	–	–	–	1	–
Filipino	–	–	12	–	–	–	–	–	–	–
Japanese	–	–	16	–	6	1	–	–	2	–
Asian Indian	–	–	20	2	3	–	–	–	2	–
Korean	–	–	9	–	–	–	–	–	–	–
Vietnamese	–	–	20	–	1	–	–	–	–	–
Cambodian	–	–	2	–	–	–	–	–	–	–
Hmong	–	–	35	–	1	–	–	–	–	–
Laotian	–	–	2	–	2	–	–	–	–	–
Thai	–	–	2	–	–	–	–	–	–	–
Other Asian	–	–	4	–	–	–	–	–	–	1
Bangladeshi	–	–	–	–	–	–	–	–	–	–
Burmese	–	–	–	–	–	–	–	–	–	–
Indonesian	–	–	–	–	–	–	–	–	–	–
Malayan	–	–	–	–	–	–	–	–	–	–
Okinawan	–	–	–	–	–	–	–	–	–	–
Pakistani	–	–	1	–	–	–	–	–	–	–
Sri Lankan	–	–	–	–	–	–	–	–	–	–
All other Asian	–	–	3	–	–	–	–	–	–	1
Pacific Islander	–	–	4	–	–	–	–	–	–	–
Hawaiian	–	–	–	–	–	–	–	–	–	–
Samoan	–	–	–	–	–	–	–	–	–	–
Guamanian	–	–	1	–	–	–	–	–	–	–
Other Pacific Islander	–	–	3	–	–	–	–	–	–	–
Tongan	–	–	3	–	–	–	–	–	–	–
Tahitian	–	–	–	–	–	–	–	–	–	–
Northern Mariana Islander	–	–	–	–	–	–	–	–	–	–
Palauan	–	–	–	–	–	–	–	–	–	–
Fijian	–	–	–	–	–	–	–	–	–	–
All other Pacific Islander	–	–	–	–	–	–	–	–	–	–
Other race	2	1	44	3	18	1	–	1	1	2
HISPANIC ORIGIN OF HOUSEHOLDER										
Occupied housing units	**696**	**560**	**11 496**	**2 003**	**4 443**	**373**	**583**	**820**	**1 007**	**978**
Hispanic origin (of any race)	3	4	134	11	33	1	1	1	2	3
Mexican	1	4	108	6	28	1	1	1	1	2
Puerto Rican	–	–	2	1	1	–	–	–	–	–
Cuban	–	–	4	–	–	–	–	–	–	–
Other Hispanic	2	–	20	4	4	–	–	–	1	1
Not of Hispanic origin	693	556	11 362	1 992	4 410	372	582	819	1 005	975
RACE AND HISPANIC ORIGIN OF HOUSEHOLDER										
Occupied housing units	**696**	**560**	**11 496**	**2 003**	**4 443**	**373**	**583**	**820**	**1 007**	**978**
White	689	559	11 034	1 989	4 391	371	582	817	998	974
Hispanic origin	1	3	79	7	15	–	1	–	1	1
Not of Hispanic origin	688	556	10 955	1 982	4 376	371	581	817	997	973
Black	1	–	221	5	11	–	–	1	2	–
Hispanic origin	–	–	6	–	–	–	–	–	–	–
Not of Hispanic origin	1	–	215	5	11	–	–	1	2	–
American Indian, Eskimo, or Aleut	4	–	51	4	8	–	1	1	1	1
Hispanic origin	–	–	7	1	–	–	–	–	–	–
Not of Hispanic origin	4	–	44	3	8	–	1	1	1	1
Asian or Pacific Islander	–	–	146	2	15	1	–	–	5	1
Hispanic origin	–	–	1	–	–	–	–	–	–	–
Not of Hispanic origin	–	–	145	2	15	1	–	–	5	1
Other race	2	1	44	3	18	1	–	1	1	2
Hispanic origin	2	1	41	3	18	1	–	1	1	2
Not of Hispanic origin	–	–	3	–	–	–	–	–	–	–
PERCENT DISTRIBUTION BY RACE OF HOUSEHOLDER										
Occupied housing units	**100.0**	**100.0**	**100.0**	**100.0**	**100.0**	**100.0**	**100.0**	**100.0**	**100.0**	**100.0**
White	99.0	99.8	96.0	99.3	98.8	99.5	99.8	99.6	99.1	99.6
Black	.1	–	1.9	.2	.2	–	–	.1	.2	–
American Indian, Eskimo, or Aleut	.6	–	.4	.2	.2	–	.2	.1	.1	.1
American Indian	.6	–	.4	.2	.2	–	.2	.1	.1	.1
Asian or Pacific Islander	–	–	1.3	.1	.3	.3	–	–	.5	.1
Asian	–	–	1.2	.1	.3	.3	–	–	.5	.1
Pacific Islander	–	–	–	–	–	–	–	–	–	–
Other race	.3	.2	.4	.1	.4	.3	–	.1	.1	.2
PERCENT DISTRIBUTION BY HISPANIC ORIGIN OF HOUSEHOLDER										
Occupied housing units	**100.0**	**100.0**	**100.0**	**100.0**	**100.0**	**100.0**	**100.0**	**100.0**	**100.0**	**100.0**
Hispanic origin (of any race)	.4	.7	1.2	.5	.7	.3	.2	.1	.2	.3
Mexican	.1	.7	.9	.3	.6	.3	.2	.1	.1	.2
Puerto Rican	–	–	–	–	–	–	–	–	–	–
Cuban	–	–	–	–	–	–	–	–	–	–
Other Hispanic	.3	–	.2	.2	.1	–	–	–	.1	.1
Not of Hispanic origin	99.6	99.3	98.8	99.5	99.3	99.7	99.8	99.9	99.8	99.7
PERCENT OF HOUSEHOLDERS WHITE, NOT OF HISPANIC ORIGIN										
Occupied housing units	**100.0**	**100.0**	**100.0**	**100.0**	**100.0**	**100.0**	**100.0**	**100.0**	**100.0**	**100.0**
White	99.0	99.8	96.0	99.3	98.8	99.5	99.8	99.6	99.1	99.6
Not of Hispanic origin	98.9	99.3	95.3	99.0	98.5	99.5	99.7	99.6	99.0	99.5

TIPSII [UPF] GH127 CENSUS90 72583600 06/22/92 4:35 PM MACHINE: C DATA:CENSUS90*H1TIPSDA27. 06/18/92 14:00:34 TAPE: NONE FRAME: 48
TSF:CENSUS90*92. 06/18/92 14:04:03 UTF:CENSUS90*93. 06/18/92 14:04:03 META:CENSUS90*H1TABLES27. 06/18/92 14:24:01

Table 5. **Occupied Housing Units by Race and Hispanic Origin of Householder: 1990**—Con.

[For definitions of terms and meanings of symbols, see text]

Place and [In Selected States] County Subdivision [1,000 or More Persons]	Menahga city	Mendota Heights city	Middleville township	Midway township, St. Louis County	Milaca city	Minden township	Minneapolis city	Minneota city	Minnetonka city	Minnetrista city
RACE OF HOUSEHOLDER										
Occupied housing units	**443**	**3 302**	**351**	**462**	**920**	**610**	**160 682**	**524**	**18 687**	**1 195**
White	440	3 244	350	458	915	608	135 651	522	18 350	1 187
Black	1	18	–	–	–	–	16 423	–	135	1
American Indian, Eskimo, or Aleut	2	7	1	4	1	1	3 558	–	18	–
American Indian	2	7	1	4	1	1	3 535	–	17	–
Eskimo	–	–	–	–	–	–	5	–	–	–
Aleut	–	–	–	–	–	–	18	–	1	–
Asian or Pacific Islander	–	24	–	–	1	1	4 098	–	158	7
Asian	–	24	–	–	1	1	4 051	–	157	7
Chinese	–	10	–	–	–	–	660	–	45	2
Filipino	–	2	–	–	–	–	195	–	17	–
Japanese	–	1	–	–	–	–	301	–	26	4
Asian Indian	–	7	–	–	1	–	522	–	23	1
Korean	–	1	–	–	–	1	380	–	11	–
Vietnamese	–	2	–	–	–	–	515	–	19	–
Cambodian	–	–	–	–	–	–	111	–	9	–
Hmong	–	–	–	–	–	–	663	–	–	–
Laotian	–	–	–	–	–	–	501	–	–	–
Thai	–	–	–	–	–	–	25	–	1	–
Other Asian	–	1	–	–	–	–	178	–	6	–
Bangladeshi	–	–	–	–	–	–	3	–	–	–
Burmese	–	–	–	–	–	–	3	–	–	–
Indonesian	–	–	–	–	–	–	15	–	–	–
Malayan	–	–	–	–	–	–	14	–	–	–
Okinawan	–	–	–	–	–	–	1	–	–	–
Pakistani	–	–	–	–	–	–	15	–	4	–
Sri Lankan	–	–	–	–	–	–	15	–	1	–
All other Asian	–	1	–	–	–	–	112	–	1	–
Pacific Islander	–	–	–	–	–	–	47	–	1	–
Hawaiian	–	–	–	–	–	–	17	–	1	–
Samoan	–	–	–	–	–	–	5	–	–	–
Guamanian	–	–	–	–	–	–	7	–	–	–
Other Pacific Islander	–	–	–	–	–	–	18	–	–	–
Tongan	–	–	–	–	–	–	1	–	–	–
Tahitian	–	–	–	–	–	–	–	–	–	–
Northern Mariana Islander	–	–	–	–	–	–	–	–	–	–
Palauan	–	–	–	–	–	–	1	–	–	–
Fijian	–	–	–	–	–	–	–	–	–	–
All other Pacific Islander	–	–	–	–	–	–	16	–	–	–
Other race	–	9	–	–	3	–	952	2	26	–
HISPANIC ORIGIN OF HOUSEHOLDER										
Occupied housing units	**443**	**3 302**	**351**	**462**	**920**	**610**	**160 682**	**524**	**18 687**	**1 195**
Hispanic origin (of any race)	–	26	–	–	3	–	2 399	2	95	4
Mexican	–	17	–	–	3	–	1 185	2	34	–
Puerto Rican	–	1	–	–	–	–	249	–	11	1
Cuban	–	1	–	–	–	–	149	–	8	–
Other Hispanic	–	7	–	–	–	–	816	–	42	3
Not of Hispanic origin	443	3 276	351	462	917	610	158 283	522	18 592	1 191
RACE AND HISPANIC ORIGIN OF HOUSEHOLDER										
Occupied housing units	**443**	**3 302**	**351**	**462**	**920**	**610**	**160 682**	**524**	**18 687**	**1 195**
White	440	3 244	350	458	915	608	135 651	522	18 350	1 187
Hispanic origin	–	17	–	–	–	–	1 141	–	67	4
Not of Hispanic origin	440	3 227	350	458	915	608	134 510	522	18 283	1 183
Black	1	18	–	–	–	–	16 423	–	135	1
Hispanic origin	–	–	–	–	–	–	223	–	2	–
Not of Hispanic origin	1	18	–	–	–	–	16 200	–	133	1
American Indian, Eskimo, or Aleut	2	7	1	4	1	1	3 558	–	18	–
Hispanic origin	–	1	–	–	–	–	92	–	1	–
Not of Hispanic origin	2	6	1	4	1	1	3 466	–	17	–
Asian or Pacific Islander	–	24	–	–	1	1	4 098	–	158	7
Hispanic origin	–	–	–	–	–	–	97	–	4	–
Not of Hispanic origin	–	24	–	–	1	1	4 001	–	154	7
Other race	–	9	–	–	3	–	952	2	26	–
Hispanic origin	–	8	–	–	3	–	846	2	21	–
Not of Hispanic origin	–	1	–	–	–	–	106	–	5	–
PERCENT DISTRIBUTION BY RACE OF HOUSEHOLDER										
Occupied housing units	**100.0**	**100.0**	**100.0**	**100.0**	**100.0**	**100.0**	**100.0**	**100.0**	**100.0**	**100.0**
White	99.3	98.2	99.7	99.1	99.5	99.7	84.4	99.6	98.2	99.3
Black	.2	.5	–	–	–	–	10.2	–	.7	.1
American Indian, Eskimo, or Aleut	.5	.2	.3	.9	.1	.2	2.2	–	.1	–
American Indian	.5	.2	.3	.9	.1	.2	2.2	–	.1	–
Asian or Pacific Islander	–	.7	–	–	.1	.2	2.6	–	.8	.6
Asian	–	.7	–	–	.1	.2	2.5	–	.8	.6
Pacific Islander	–	–	–	–	–	–	–	–	–	–
Other race	–	.3	–	–	.3	–	.6	.4	.1	–
PERCENT DISTRIBUTION BY HISPANIC ORIGIN OF HOUSEHOLDER										
Occupied housing units	**100.0**	**100.0**	**100.0**	**100.0**	**100.0**	**100.0**	**100.0**	**100.0**	**100.0**	**100.0**
Hispanic origin (of any race)	–	.8	–	–	.3	–	1.5	.4	.5	.3
Mexican	–	.5	–	–	.3	–	.7	.4	.2	–
Puerto Rican	–	–	–	–	–	–	.2	–	.1	.1
Cuban	–	–	–	–	–	–	.1	–	–	–
Other Hispanic	–	.2	–	–	–	–	.5	–	.2	.3
Not of Hispanic origin	100.0	99.2	100.0	100.0	99.7	100.0	98.5	99.6	99.5	99.7
PERCENT OF HOUSEHOLDERS WHITE, NOT OF HISPANIC ORIGIN										
Occupied housing units	**100.0**	**100.0**	**100.0**	**100.0**	**100.0**	**100.0**	**100.0**	**100.0**	**100.0**	**100.0**
White	99.3	98.2	99.7	99.1	99.5	99.7	84.4	99.6	98.2	99.3
Not of Hispanic origin	99.3	97.7	99.7	99.1	99.5	99.7	83.7	99.6	97.8	99.0

TIPSII [UPF] GH127 CENSUS90 72583600 06/22/92 4:35 PM MACHINE: C DATA:CENSUS90*H1TIPSDA27. 06/18/92 14:00:34 TAPE: NONE FRAME: 49
TSF:CENSUS90*92. 06/18/92 14:04:03 UTF:CENSUS90*93. 06/18/92 14:04:03 META:CENSUS90*H1TABLES27. 06/18/92 14:24:01

Table 5. **Occupied Housing Units by Race and Hispanic Origin of Householder: 1990**—Con.

[For definitions of terms and meanings of symbols, see text]

Place and [In Selected States] County Subdivision [1,000 or More Persons]	Montevideo city	Montgomery city	Monticello city	Monticello township	Montrose city	Moorhead city	Moose Lake city	Moose Lake township, Carlton County	Mora city	Morris city
RACE OF HOUSEHOLDER										
Occupied housing units	**2 340**	**954**	**1 777**	**1 195**	**367**	**11 063**	**549**	**317**	**1 263**	**1 995**
White	2 334	948	1 765	1 187	364	10 686	544	314	1 255	1 935
Black	–	–	2	–	–	48	–	1	2	18
American Indian, Eskimo, or Aleut	1	2	5	4	3	113	5	2	5	10
American Indian	1	2	4	4	3	112	3	–	5	10
Eskimo	–	–	–	–	–	1	2	2	–	–
Aleut	–	–	1	–	–	–	–	–	–	–
Asian or Pacific Islander	4	1	3	1	–	80	–	–	1	23
Asian	4	1	3	1	–	78	–	–	1	23
Chinese	2	–	1	–	–	28	–	–	–	5
Filipino	1	1	1	–	–	1	–	–	–	1
Japanese	–	–	1	–	–	3	–	–	1	2
Asian Indian	–	–	–	–	–	9	–	–	–	5
Korean	1	–	–	1	–	6	–	–	–	3
Vietnamese	–	–	–	–	–	12	–	–	–	–
Cambodian	–	–	–	–	–	1	–	–	–	–
Hmong	–	–	–	–	–	–	–	–	–	5
Laotian	–	–	–	–	–	5	–	–	–	–
Thai	–	–	–	–	–	–	–	–	–	–
Other Asian	–	–	–	–	–	13	–	–	–	2
Bangladeshi	–	–	–	–	–	–	–	–	–	–
Burmese	–	–	–	–	–	–	–	–	–	–
Indonesian	–	–	–	–	–	–	–	–	–	–
Malayan	–	–	–	–	–	–	–	–	–	–
Okinawan	–	–	–	–	–	–	–	–	–	–
Pakistani	–	–	–	–	–	7	–	–	–	1
Sri Lankan	–	–	–	–	–	1	–	–	–	–
All other Asian	–	–	–	–	–	5	–	–	–	1
Pacific Islander	–	–	–	–	–	2	–	–	–	–
Hawaiian	–	–	–	–	–	1	–	–	–	–
Samoan	–	–	–	–	–	1	–	–	–	–
Guamanian	–	–	–	–	–	–	–	–	–	–
Other Pacific Islander	–	–	–	–	–	–	–	–	–	–
Tongan	–	–	–	–	–	–	–	–	–	–
Tahitian	–	–	–	–	–	–	–	–	–	–
Northern Mariana Islander	–	–	–	–	–	–	–	–	–	–
Palauan	–	–	–	–	–	–	–	–	–	–
Fijian	–	–	–	–	–	–	–	–	–	–
All other Pacific Islander	–	–	–	–	–	–	–	–	–	–
Other race	1	3	2	3	–	136	–	–	–	9
HISPANIC ORIGIN OF HOUSEHOLDER										
Occupied housing units	**2 340**	**954**	**1 777**	**1 195**	**367**	**11 063**	**549**	**317**	**1 263**	**1 995**
Hispanic origin (of any race)	3	7	6	5	2	221	2	–	2	10
Mexican	2	7	6	4	1	187	1	–	1	2
Puerto Rican	1	–	–	–	–	2	–	–	–	–
Cuban	–	–	–	–	–	–	–	–	–	1
Other Hispanic	–	–	–	1	1	32	1	–	1	7
Not of Hispanic origin	2 337	947	1 771	1 190	365	10 842	547	317	1 261	1 985
RACE AND HISPANIC ORIGIN OF HOUSEHOLDER										
Occupied housing units	**2 340**	**954**	**1 777**	**1 195**	**367**	**11 063**	**549**	**317**	**1 263**	**1 995**
White	2 334	948	1 765	1 187	364	10 686	544	314	1 255	1 935
Hispanic origin	2	4	4	2	2	85	1	–	1	3
Not of Hispanic origin	2 332	944	1 761	1 185	362	10 601	543	314	1 254	1 932
Black	–	–	2	–	–	48	–	1	2	18
Hispanic origin	–	–	–	–	–	1	–	–	1	1
Not of Hispanic origin	–	–	2	–	–	47	–	1	1	17
American Indian, Eskimo, or Aleut	1	2	5	4	3	113	5	2	5	10
Hispanic origin	–	–	–	–	–	6	1	–	–	–
Not of Hispanic origin	1	2	5	4	3	107	4	2	5	10
Asian or Pacific Islander	4	1	3	1	–	80	–	–	1	23
Hispanic origin	–	–	–	–	–	1	–	–	–	–
Not of Hispanic origin	4	1	3	1	–	79	–	–	1	23
Other race	1	3	2	3	–	136	–	–	–	9
Hispanic origin	1	3	2	3	–	128	–	–	–	6
Not of Hispanic origin	–	–	–	–	–	8	–	–	–	3
PERCENT DISTRIBUTION BY RACE OF HOUSEHOLDER										
Occupied housing units	**100.0**	**100.0**	**100.0**	**100.0**	**100.0**	**100.0**	**100.0**	**100.0**	**100.0**	**100.0**
White	99.7	99.4	99.3	99.3	99.2	96.6	99.1	99.1	99.4	97.0
Black	–	–	.1	–	–	.4	–	.3	.2	.9
American Indian, Eskimo, or Aleut	–	.2	.3	.3	.8	1.0	.9	.6	.4	.5
American Indian	–	.2	.2	.3	.8	1.0	.5	–	.4	.5
Asian or Pacific Islander	.2	.1	.2	.1	–	.7	–	–	.1	1.2
Asian	.2	.1	.2	.1	–	.7	–	–	.1	1.2
Pacific Islander	–	–	–	–	–	–	–	–	–	–
Other race	–	.3	.1	.3	–	1.2	–	–	–	.5
PERCENT DISTRIBUTION BY HISPANIC ORIGIN OF HOUSEHOLDER										
Occupied housing units	**100.0**	**100.0**	**100.0**	**100.0**	**100.0**	**100.0**	**100.0**	**100.0**	**100.0**	**100.0**
Hispanic origin (of any race)	.1	.7	.3	.4	.5	2.0	.4	–	.2	.5
Mexican	.1	.7	.3	.3	.3	1.7	.2	–	.1	.1
Puerto Rican	–	–	–	–	–	–	–	–	–	–
Cuban	–	–	–	–	–	–	–	–	–	.1
Other Hispanic	–	–	–	.1	.3	.3	.2	–	.1	.4
Not of Hispanic origin	99.9	99.3	99.7	99.6	99.5	98.0	99.6	100.0	99.8	99.5
PERCENT OF HOUSEHOLDERS WHITE, NOT OF HISPANIC ORIGIN										
Occupied housing units	**100.0**	**100.0**	**100.0**	**100.0**	**100.0**	**100.0**	**100.0**	**100.0**	**100.0**	**100.0**
White	99.7	99.4	99.3	99.3	99.2	96.6	99.1	99.1	99.4	97.0
Not of Hispanic origin	99.7	99.0	99.1	99.2	98.6	95.8	98.9	99.1	99.3	96.8

TIPSII [UPF] GH127 CENSUS90 72583600 06/22/92 4:35 PM MACHINE: C DATA:CENSUS90*H1TIPSDA27. 06/18/92 14:00:34 TAPE: NONE FRAME: 50
TSF:CENSUS90*92. 06/18/92 14:04:03 UTF:CENSUS90*93. 06/18/92 14:04:03 META:CENSUS90*H1TABLES27. 06/18/92 14:24:01

Table 5. **Occupied Housing Units by Race and Hispanic Origin of Householder: 1990**—Con.

[For definitions of terms and meanings of symbols, see text]

Place and [In Selected States] County Subdivision [1,000 or More Persons]	Morse township, St. Louis County	Mound city	Mounds View city	Mountain Iron city	Mountain Lake city	Munson township	Nashwauk city	Nashwauk township	Nessel township	New Brighton city
RACE OF HOUSEHOLDER										
Occupied housing units	**438**	**3 710**	**4 702**	**1 350**	**798**	**353**	**436**	**710**	**505**	**8 523**
White	435	3 649	4 581	1 340	784	352	434	707	503	8 236
Black	–	17	27	–	–	1	–	1	1	43
American Indian, Eskimo, or Aleut	3	14	27	7	–	–	2	2	1	35
American Indian	3	14	25	7	–	–	2	2	1	35
Eskimo	–	–	1	–	–	–	–	–	–	–
Aleut	–	–	1	–	–	–	–	–	–	–
Asian or Pacific Islander	–	25	55	3	12	–	–	–	–	191
Asian	–	25	53	3	11	–	–	–	–	189
Chinese	–	3	6	–	1	–	–	–	–	44
Filipino	–	1	3	1	–	–	–	–	–	10
Japanese	–	2	7	–	–	–	–	–	–	10
Asian Indian	–	1	10	–	–	–	–	–	–	62
Korean	–	3	12	1	–	–	–	–	–	27
Vietnamese	–	3	10	–	–	–	–	–	–	25
Cambodian	–	1	–	–	–	–	–	–	–	4
Hmong	–	–	–	–	–	–	–	–	–	–
Laotian	–	11	4	–	10	–	–	–	–	–
Thai	–	–	–	1	–	–	–	–	–	–
Other Asian	–	–	1	–	–	–	–	–	–	7
Bangladeshi	–	–	–	–	–	–	–	–	–	–
Burmese	–	–	–	–	–	–	–	–	–	–
Indonesian	–	–	–	–	–	–	–	–	–	1
Malayan	–	–	–	–	–	–	–	–	–	1
Okinawan	–	–	–	–	–	–	–	–	–	–
Pakistani	–	–	–	–	–	–	–	–	–	1
Sri Lankan	–	–	–	–	–	–	–	–	–	–
All other Asian	–	–	1	–	–	–	–	–	–	4
Pacific Islander	–	–	2	–	1	–	–	–	–	2
Hawaiian	–	–	–	–	1	–	–	–	–	2
Samoan	–	–	1	–	–	–	–	–	–	–
Guamanian	–	–	1	–	–	–	–	–	–	–
Other Pacific Islander	–	–	–	–	–	–	–	–	–	–
Tongan	–	–	–	–	–	–	–	–	–	–
Tahitian	–	–	–	–	–	–	–	–	–	–
Northern Mariana Islander	–	–	–	–	–	–	–	–	–	–
Palauan	–	–	–	–	–	–	–	–	–	–
Fijian	–	–	–	–	–	–	–	–	–	–
All other Pacific Islander	–	–	–	–	–	–	–	–	–	–
Other race	–	5	12	–	2	–	–	–	–	18
HISPANIC ORIGIN OF HOUSEHOLDER										
Occupied housing units	**438**	**3 710**	**4 702**	**1 350**	**798**	**353**	**436**	**710**	**505**	**8 523**
Hispanic origin (of any race)	2	17	33	–	3	2	3	3	–	44
Mexican	1	8	12	–	3	1	2	2	–	23
Puerto Rican	–	2	1	–	–	–	–	–	–	3
Cuban	–	1	–	–	–	–	–	–	–	3
Other Hispanic	1	6	20	–	–	1	1	1	–	15
Not of Hispanic origin	436	3 693	4 669	1 350	795	351	433	707	505	8 479
RACE AND HISPANIC ORIGIN OF HOUSEHOLDER										
Occupied housing units	**438**	**3 710**	**4 702**	**1 350**	**798**	**353**	**436**	**710**	**505**	**8 523**
White	435	3 649	4 581	1 340	784	352	434	707	503	8 236
Hispanic origin	2	13	19	–	1	2	3	3	–	26
Not of Hispanic origin	433	3 636	4 562	1 340	783	350	431	704	503	8 210
Black	–	17	27	–	–	1	–	1	1	43
Hispanic origin	–	–	2	–	–	–	–	–	–	1
Not of Hispanic origin	–	17	25	–	–	1	–	1	1	42
American Indian, Eskimo, or Aleut	3	14	27	7	–	–	2	2	1	35
Hispanic origin	–	–	–	–	–	–	–	–	–	–
Not of Hispanic origin	3	14	27	7	–	–	2	2	1	35
Asian or Pacific Islander	–	25	55	3	12	–	–	–	–	191
Hispanic origin	–	–	–	–	–	–	–	–	–	–
Not of Hispanic origin	–	25	55	3	12	–	–	–	–	191
Other race	–	5	12	–	2	–	–	–	–	18
Hispanic origin	–	4	12	–	2	–	–	–	–	17
Not of Hispanic origin	–	1	–	–	–	–	–	–	–	1
PERCENT DISTRIBUTION BY RACE OF HOUSEHOLDER										
Occupied housing units	**100.0**	**100.0**	**100.0**	**100.0**	**100.0**	**100.0**	**100.0**	**100.0**	**100.0**	**100.0**
White	99.3	98.4	97.4	99.3	98.2	99.7	99.5	99.6	99.6	96.6
Black	–	.5	.6	–	–	.3	–	.1	.2	.5
American Indian, Eskimo, or Aleut	.7	.4	.6	.5	–	–	.5	.3	.2	.4
American Indian	.7	.4	.5	.5	–	–	.5	.3	.2	.4
Asian or Pacific Islander	–	.7	1.2	.2	1.5	–	–	–	–	2.2
Asian	–	.7	1.1	.2	1.4	–	–	–	–	2.2
Pacific Islander	–	–	–	–	.1	–	–	–	–	–
Other race	–	.1	.3	–	.3	–	–	–	–	.2
PERCENT DISTRIBUTION BY HISPANIC ORIGIN OF HOUSEHOLDER										
Occupied housing units	**100.0**	**100.0**	**100.0**	**100.0**	**100.0**	**100.0**	**100.0**	**100.0**	**100.0**	**100.0**
Hispanic origin (of any race)	.5	.5	.7	–	.4	.6	.7	.4	–	.5
Mexican	.2	.2	.3	–	.4	.3	.5	.3	–	.3
Puerto Rican	–	.1	–	–	–	–	–	–	–	–
Cuban	–	–	–	–	–	–	–	–	–	–
Other Hispanic	.2	.2	.4	–	–	.3	.2	.1	–	.2
Not of Hispanic origin	99.5	99.5	99.3	100.0	99.6	99.4	99.3	99.6	100.0	99.5
PERCENT OF HOUSEHOLDERS WHITE, NOT OF HISPANIC ORIGIN										
Occupied housing units	**100.0**	**100.0**	**100.0**	**100.0**	**100.0**	**100.0**	**100.0**	**100.0**	**100.0**	**100.0**
White	99.3	98.4	97.4	99.3	98.2	99.7	99.5	99.6	99.6	96.6
Not of Hispanic origin	98.9	98.0	97.0	99.3	98.1	99.2	98.9	99.2	99.6	96.3

TIPSII [UPF] GH127 CENSUS90 72583600 06/22/92 4:35 PM MACHINE: C DATA:CENSUS90*H1TIPSDA27. 06/18/92 14:00:34 TAPE: NONE FRAME: 51
TSF:CENSUS90*92. 06/18/92 14:04:03 UTF:CENSUS90*93. 06/18/92 14:04:03 META:CENSUS90*H1TABLES27. 06/18/92 14:24:01

Table 5. **Occupied Housing Units by Race and Hispanic Origin of Householder: 1990**—Con.

[For definitions of terms and meanings of symbols, see text]

Place and [In Selected States] County Subdivision [1,000 or More Persons]	New Haven township	New Hope city	New London township	New Market township	Newport city	New Prague city	New Richland city	New Scandia township	New Ulm city	Nisswa city
RACE OF HOUSEHOLDER										
Occupied housing units	**393**	**8 507**	**946**	**627**	**1 323**	**1 329**	**456**	**1 060**	**5 199**	**548**
White	392	8 170	946	622	1 278	1 326	456	1 054	5 177	545
Black	–	188	–	–	15	1	–	2	3	–
American Indian, Eskimo, or Aleut	1	27	–	3	11	–	–	2	4	2
American Indian	1	27	–	3	10	–	–	2	4	2
Eskimo	–	–	–	–	1	–	–	–	–	–
Aleut	–	–	–	–	–	–	–	–	–	–
Asian or Pacific Islander	–	105	–	1	9	1	–	–	9	1
Asian	–	102	–	1	8	1	–	–	8	1
Chinese	–	12	–	–	–	–	–	–	1	1
Filipino	–	12	–	–	–	–	–	–	–	–
Japanese	–	3	–	–	1	1	–	–	2	–
Asian Indian	–	14	–	1	1	–	–	–	2	–
Korean	–	18	–	–	1	–	–	–	–	–
Vietnamese	–	22	–	–	2	–	–	–	2	–
Cambodian	–	–	–	–	–	–	–	–	1	–
Hmong	–	1	–	–	1	–	–	–	–	–
Laotian	–	11	–	–	2	–	–	–	–	–
Thai	–	1	–	–	–	–	–	–	–	–
Other Asian	–	8	–	–	–	–	–	–	–	–
Bangladeshi	–	–	–	–	–	–	–	–	–	–
Burmese	–	–	–	–	–	–	–	–	–	–
Indonesian	–	–	–	–	–	–	–	–	–	–
Malayan	–	–	–	–	–	–	–	–	–	–
Okinawan	–	–	–	–	–	–	–	–	–	–
Pakistani	–	2	–	–	–	–	–	–	–	–
Sri Lankan	–	2	–	–	–	–	–	–	–	–
All other Asian	–	4	–	–	–	–	–	–	–	–
Pacific Islander	–	3	–	–	1	–	–	–	1	–
Hawaiian	–	3	–	–	1	–	–	–	–	–
Samoan	–	–	–	–	–	–	–	–	–	–
Guamanian	–	–	–	–	–	–	–	–	1	–
Other Pacific Islander	–	–	–	–	–	–	–	–	–	–
Tongan	–	–	–	–	–	–	–	–	–	–
Tahitian	–	–	–	–	–	–	–	–	–	–
Northern Mariana Islander	–	–	–	–	–	–	–	–	–	–
Palauan	–	–	–	–	–	–	–	–	–	–
Fijian	–	–	–	–	–	–	–	–	–	–
All other Pacific Islander	–	–	–	–	–	–	–	–	–	–
Other race	–	17	–	1	10	1	–	2	6	–
HISPANIC ORIGIN OF HOUSEHOLDER										
Occupied housing units	**393**	**8 507**	**946**	**627**	**1 323**	**1 329**	**456**	**1 060**	**5 199**	**548**
Hispanic origin (of any race)	–	71	1	5	29	6	2	5	15	1
Mexican	–	34	–	–	25	4	2	3	11	–
Puerto Rican	–	3	–	1	1	1	–	–	1	–
Cuban	–	4	–	–	–	–	–	1	–	–
Other Hispanic	–	30	1	4	3	1	–	1	3	1
Not of Hispanic origin	393	8 436	945	622	1 294	1 323	454	1 055	5 184	547
RACE AND HISPANIC ORIGIN OF HOUSEHOLDER										
Occupied housing units	**393**	**8 507**	**946**	**627**	**1 323**	**1 329**	**456**	**1 060**	**5 199**	**548**
White	392	8 170	946	622	1 278	1 326	456	1 054	5 177	545
Hispanic origin	–	47	1	3	16	5	2	4	7	1
Not of Hispanic origin	392	8 123	945	619	1 262	1 321	454	1 050	5 170	544
Black	–	188	–	–	15	1	–	2	3	–
Hispanic origin	–	1	–	–	1	–	–	–	–	–
Not of Hispanic origin	–	187	–	–	14	1	–	2	3	–
American Indian, Eskimo, or Aleut	1	27	–	3	11	–	–	2	4	2
Hispanic origin	–	3	–	–	2	–	–	–	–	–
Not of Hispanic origin	1	24	–	3	9	–	–	2	4	2
Asian or Pacific Islander	–	105	–	1	9	1	–	–	9	1
Hispanic origin	–	5	–	1	–	–	–	–	2	–
Not of Hispanic origin	–	100	–	–	9	1	–	–	7	1
Other race	–	17	–	1	10	1	–	2	6	–
Hispanic origin	–	15	–	1	10	1	–	1	6	–
Not of Hispanic origin	–	2	–	–	–	–	–	1	–	–
PERCENT DISTRIBUTION BY RACE OF HOUSEHOLDER										
Occupied housing units	**100.0**	**100.0**	**100.0**	**100.0**	**100.0**	**100.0**	**100.0**	**100.0**	**100.0**	**100.0**
White	99.7	96.0	100.0	99.2	96.6	99.8	100.0	99.4	99.6	99.5
Black	–	2.2	–	–	1.1	.1	–	.2	.1	–
American Indian, Eskimo, or Aleut	.3	.3	–	.5	.8	–	–	.2	.1	.4
American Indian	.3	.3	–	.5	.8	–	–	.2	.1	.4
Asian or Pacific Islander	–	1.2	–	.2	.7	.1	–	–	.2	.2
Asian	–	1.2	–	.2	.6	.1	–	–	.2	.2
Pacific Islander	–	–	–	–	.1	–	–	–	–	–
Other race	–	.2	–	.2	.8	.1	–	.2	.1	–
PERCENT DISTRIBUTION BY HISPANIC ORIGIN OF HOUSEHOLDER										
Occupied housing units	**100.0**	**100.0**	**100.0**	**100.0**	**100.0**	**100.0**	**100.0**	**100.0**	**100.0**	**100.0**
Hispanic origin (of any race)	–	.8	.1	.8	2.2	.5	.4	.5	.3	.2
Mexican	–	.4	–	–	1.9	.3	.4	.3	.2	–
Puerto Rican	–	–	–	.2	.1	.1	–	–	–	–
Cuban	–	–	–	–	–	–	–	.1	–	–
Other Hispanic	–	.4	.1	.6	.2	.1	–	.1	.1	.2
Not of Hispanic origin	100.0	99.2	99.9	99.2	97.8	99.5	99.6	99.5	99.7	99.8
PERCENT OF HOUSEHOLDERS WHITE, NOT OF HISPANIC ORIGIN										
Occupied housing units	**100.0**	**100.0**	**100.0**	**100.0**	**100.0**	**100.0**	**100.0**	**100.0**	**100.0**	**100.0**
White	99.7	96.0	100.0	99.2	96.6	99.8	100.0	99.4	99.6	99.5
Not of Hispanic origin	99.7	95.5	99.9	98.7	95.4	99.4	99.6	99.1	99.4	99.3

TIPSII [UPF] GH127 CENSUS90 72583600 06/22/92 4:35 PM MACHINE: C DATA:CENSUS90*H1TIPSDA27. 06/18/92 14:00:34 TAPE: NONE FRAME: 52
TSF:CENSUS90*92. 06/18/92 14:04:03 UTF:CENSUS90*93. 06/18/92 14:04:03 META:CENSUS90*H1TABLES27. 06/18/92 14:24:01

Table 5. **Occupied Housing Units by Race and Hispanic Origin of Householder: 1990**—Con.

[For definitions of terms and meanings of symbols, see text]

Place and [In Selected States] County Subdivision [1,000 or More Persons]	North Branch city	North Branch township	Northeast Itasca unorg.	Northern township	Northfield city	North Mankato city	North Oaks city	North St. Paul city	Norwood city	Oakdale city
RACE OF HOUSEHOLDER										
Occupied housing units	**752**	**498**	**377**	**1 294**	**4 110**	**3 823**	**1 085**	**4 447**	**515**	**6 699**
White	746	495	377	1 241	4 041	3 778	1 040	4 342	513	6 561
Black	–	1	–	3	15	7	1	35	–	51
American Indian, Eskimo, or Aleut	3	2	–	46	5	5	2	21	2	25
American Indian	3	2	–	46	5	5	2	21	2	25
Eskimo	–	–	–	–	–	–	–	–	–	–
Aleut	–	–	–	–	–	–	–	–	–	–
Asian or Pacific Islander	3	–	–	3	32	18	42	31	–	39
Asian	2	–	–	3	32	18	42	29	–	39
Chinese	–	–	–	1	12	1	19	7	–	8
Filipino	–	–	–	–	3	4	1	6	–	7
Japanese	1	–	–	–	5	2	2	1	–	5
Asian Indian	–	–	–	–	1	1	14	4	–	7
Korean	–	–	–	2	4	2	4	1	–	2
Vietnamese	–	–	–	–	4	6	1	5	–	6
Cambodian	–	–	–	–	–	1	–	3	–	1
Hmong	–	–	–	–	–	1	–	1	–	1
Laotian	1	–	–	–	–	–	–	–	–	1
Thai	–	–	–	–	1	–	–	–	–	–
Other Asian	–	–	–	–	2	–	1	1	–	1
Bangladeshi	–	–	–	–	–	–	–	–	–	–
Burmese	–	–	–	–	–	–	–	–	–	–
Indonesian	–	–	–	–	–	–	–	–	–	–
Malayan	–	–	–	–	–	–	–	–	–	–
Okinawan	–	–	–	–	–	–	–	–	–	–
Pakistani	–	–	–	–	–	–	1	–	–	–
Sri Lankan	–	–	–	–	2	–	–	–	–	–
All other Asian	–	–	–	–	–	–	–	1	–	1
Pacific Islander	1	–	–	–	–	–	–	2	–	–
Hawaiian	–	–	–	–	–	–	–	2	–	–
Samoan	–	–	–	–	–	–	–	–	–	–
Guamanian	1	–	–	–	–	–	–	–	–	–
Other Pacific Islander	–	–	–	–	–	–	–	–	–	–
Tongan	–	–	–	–	–	–	–	–	–	–
Tahitian	–	–	–	–	–	–	–	–	–	–
Northern Mariana Islander	–	–	–	–	–	–	–	–	–	–
Palauan	–	–	–	–	–	–	–	–	–	–
Fijian	–	–	–	–	–	–	–	–	–	–
All other Pacific Islander	–	–	–	–	–	–	–	–	–	–
Other race	–	–	–	1	17	15	–	18	–	23
HISPANIC ORIGIN OF HOUSEHOLDER										
Occupied housing units	**752**	**498**	**377**	**1 294**	**4 110**	**3 823**	**1 085**	**4 447**	**515**	**6 699**
Hispanic origin (of any race)	1	–	–	10	37	30	3	36	1	76
Mexican	1	–	–	5	24	22	–	24	1	53
Puerto Rican	–	–	–	–	3	–	–	2	–	6
Cuban	–	–	–	–	2	–	–	1	–	3
Other Hispanic	–	–	–	5	8	8	3	9	–	14
Not of Hispanic origin	751	498	377	1 284	4 073	3 793	1 082	4 411	514	6 623
RACE AND HISPANIC ORIGIN OF HOUSEHOLDER										
Occupied housing units	**752**	**498**	**377**	**1 294**	**4 110**	**3 823**	**1 085**	**4 447**	**515**	**6 699**
White	746	495	377	1 241	4 041	3 778	1 040	4 342	513	6 561
Hispanic origin	1	–	–	7	21	14	3	21	1	53
Not of Hispanic origin	745	495	377	1 234	4 020	3 764	1 037	4 321	512	6 508
Black	–	1	–	3	15	7	1	35	–	51
Hispanic origin	–	–	–	–	–	–	–	–	–	–
Not of Hispanic origin	–	1	–	3	15	7	1	35	–	51
American Indian, Eskimo, or Aleut	3	2	–	46	5	5	2	21	2	25
Hispanic origin	–	–	–	2	–	1	–	–	–	1
Not of Hispanic origin	3	2	–	44	5	4	2	21	2	24
Asian or Pacific Islander	3	–	–	3	32	18	42	31	–	39
Hispanic origin	–	–	–	–	–	1	–	–	–	2
Not of Hispanic origin	3	–	–	3	32	17	42	31	–	37
Other race	–	–	–	1	17	15	–	18	–	23
Hispanic origin	–	–	–	1	16	14	–	15	–	20
Not of Hispanic origin	–	–	–	–	1	1	–	3	–	3
PERCENT DISTRIBUTION BY RACE OF HOUSEHOLDER										
Occupied housing units	**100.0**	**100.0**	**100.0**	**100.0**	**100.0**	**100.0**	**100.0**	**100.0**	**100.0**	**100.0**
White	99.2	99.4	100.0	95.9	98.3	98.8	95.9	97.6	99.6	97.9
Black	–	.2	–	.2	.4	.2	.1	.8	–	.8
American Indian, Eskimo, or Aleut	.4	.4	–	3.6	.1	.1	.2	.5	.4	.4
American Indian	.4	.4	–	3.6	.1	.1	.2	.5	.4	.4
Asian or Pacific Islander	.4	–	–	.2	.8	.5	3.9	.7	–	.6
Asian	.3	–	–	.2	.8	.5	3.9	.7	–	.6
Pacific Islander	.1	–	–	–	–	–	–	–	–	–
Other race	–	–	–	.1	.4	.4	–	.4	–	.3
PERCENT DISTRIBUTION BY HISPANIC ORIGIN OF HOUSEHOLDER										
Occupied housing units	**100.0**	**100.0**	**100.0**	**100.0**	**100.0**	**100.0**	**100.0**	**100.0**	**100.0**	**100.0**
Hispanic origin (of any race)	.1	–	–	.8	.9	.8	.3	.8	.2	1.1
Mexican	.1	–	–	.4	.6	.6	–	.5	.2	.8
Puerto Rican	–	–	–	–	.1	–	–	–	–	.1
Cuban	–	–	–	–	–	–	–	–	–	–
Other Hispanic	–	–	–	.4	.2	.2	.3	.2	–	.2
Not of Hispanic origin	99.9	100.0	100.0	99.2	99.1	99.2	99.7	99.2	99.8	98.9
PERCENT OF HOUSEHOLDERS WHITE, NOT OF HISPANIC ORIGIN										
Occupied housing units	**100.0**	**100.0**	**100.0**	**100.0**	**100.0**	**100.0**	**100.0**	**100.0**	**100.0**	**100.0**
White	99.2	99.4	100.0	95.9	98.3	98.8	95.9	97.6	99.6	97.9
Not of Hispanic origin	99.1	99.4	100.0	95.4	97.8	98.5	95.6	97.2	99.4	97.1

TIPSII [UPF] GH127 CENSUS90 72583600 06/22/92 4:35 PM MACHINE: C DATA:CENSUS90*H1TIPSDA27. 06/18/92 14:00:34 TAPE: NONE FRAME: 53
TSF:CENSUS90*92. 06/18/92 14:04:03 UTF:CENSUS90*93. 06/18/92 14:04:03 META:CENSUS90*H1TABLES27. 06/18/92 14:24:01

Table 5. **Occupied Housing Units by Race and Hispanic Origin of Householder: 1990**—Con.

[For definitions of terms and meanings of symbols, see text]

Place and [In Selected States] County Subdivision [1,000 or More Persons]	Oak Grove township	Oak Lawn township	Oak Park Heights city	Oakport CDP	Oakport township	Olivia city	Orono city	Oronoco township	Orrock township	Ortonville city
RACE OF HOUSEHOLDER										
Occupied housing units	**1 638**	**590**	**1 322**	**309**	**429**	**1 048**	**2 613**	**702**	**484**	**944**
White	1 626	584	1 310	306	424	1 042	2 585	696	481	940
Black	6	4	2	–	1	–	8	2	1	–
American Indian, Eskimo, or Aleut	6	1	4	2	3	–	4	1	1	3
American Indian	6	1	4	2	3	–	4	1	1	3
Eskimo	–	–	–	–	–	–	–	–	–	–
Aleut	–	–	–	–	–	–	–	–	–	–
Asian or Pacific Islander	–	1	4	1	1	–	11	2	1	1
Asian	–	1	4	1	1	–	11	2	1	1
Chinese	–	–	1	–	–	–	–	–	1	–
Filipino	–	1	–	–	–	–	1	1	–	–
Japanese	–	–	–	–	–	–	3	–	–	–
Asian Indian	–	–	2	–	–	–	3	–	–	–
Korean	–	–	–	–	–	–	3	–	–	–
Vietnamese	–	–	1	1	1	–	–	1	–	1
Cambodian	–	–	–	–	–	–	–	–	–	–
Hmong	–	–	–	–	–	–	–	–	–	–
Laotian	–	–	–	–	–	–	–	–	–	–
Thai	–	–	–	–	–	–	–	–	–	–
Other Asian	–	–	–	–	–	–	1	–	–	–
Bangladeshi	–	–	–	–	–	–	–	–	–	–
Burmese	–	–	–	–	–	–	–	–	–	–
Indonesian	–	–	–	–	–	–	–	–	–	–
Malayan	–	–	–	–	–	–	–	–	–	–
Okinawan	–	–	–	–	–	–	–	–	–	–
Pakistani	–	–	–	–	–	–	–	–	–	–
Sri Lankan	–	–	–	–	–	–	–	–	–	–
All other Asian	–	–	–	–	–	–	1	–	–	–
Pacific Islander	–	–	–	–	–	–	–	–	–	–
Hawaiian	–	–	–	–	–	–	–	–	–	–
Samoan	–	–	–	–	–	–	–	–	–	–
Guamanian	–	–	–	–	–	–	–	–	–	–
Other Pacific Islander	–	–	–	–	–	–	–	–	–	–
Tongan	–	–	–	–	–	–	–	–	–	–
Tahitian	–	–	–	–	–	–	–	–	–	–
Northern Mariana Islander	–	–	–	–	–	–	–	–	–	–
Palauan	–	–	–	–	–	–	–	–	–	–
Fijian	–	–	–	–	–	–	–	–	–	–
All other Pacific Islander	–	–	–	–	–	–	–	–	–	–
Other race	–	–	2	–	–	6	5	1	–	–
HISPANIC ORIGIN OF HOUSEHOLDER										
Occupied housing units	**1 638**	**590**	**1 322**	**309**	**429**	**1 048**	**2 613**	**702**	**484**	**944**
Hispanic origin (of any race)	3	–	8	–	–	12	14	2	1	–
Mexican	2	–	7	–	–	10	5	1	–	–
Puerto Rican	–	–	–	–	–	–	1	–	–	–
Cuban	–	–	–	–	–	–	2	–	–	–
Other Hispanic	1	–	1	–	–	2	6	1	1	–
Not of Hispanic origin	1 635	590	1 314	309	429	1 036	2 599	700	483	944
RACE AND HISPANIC ORIGIN OF HOUSEHOLDER										
Occupied housing units	**1 638**	**590**	**1 322**	**309**	**429**	**1 048**	**2 613**	**702**	**484**	**944**
White	1 626	584	1 310	306	424	1 042	2 585	696	481	940
Hispanic origin	3	–	6	–	–	6	9	1	1	–
Not of Hispanic origin	1 623	584	1 304	306	424	1 036	2 576	695	480	940
Black	6	4	2	–	1	–	8	2	1	–
Hispanic origin	–	–	–	–	–	–	–	–	–	–
Not of Hispanic origin	6	4	2	–	1	–	8	2	1	–
American Indian, Eskimo, or Aleut	6	1	4	2	3	–	4	1	1	3
Hispanic origin	–	–	–	–	–	–	–	–	–	–
Not of Hispanic origin	6	1	4	2	3	–	4	1	1	3
Asian or Pacific Islander	–	1	4	1	1	–	11	2	1	1
Hispanic origin	–	–	–	–	–	–	–	–	–	–
Not of Hispanic origin	–	1	4	1	1	–	11	2	1	1
Other race	–	–	2	–	–	6	5	1	–	–
Hispanic origin	–	–	2	–	–	6	5	1	–	–
Not of Hispanic origin	–	–	–	–	–	–	–	–	–	–
PERCENT DISTRIBUTION BY RACE OF HOUSEHOLDER										
Occupied housing units	**100.0**	**100.0**	**100.0**	**100.0**	**100.0**	**100.0**	**100.0**	**100.0**	**100.0**	**100.0**
White	99.3	99.0	99.1	99.0	98.8	99.4	98.9	99.1	99.4	99.6
Black	.4	.7	.2	–	.2	–	.3	.3	.2	–
American Indian, Eskimo, or Aleut	.4	.2	.3	.6	.7	–	.2	.1	.2	.3
American Indian	.4	.2	.3	.6	.7	–	.2	.1	.2	.3
Asian or Pacific Islander	–	.2	.3	.3	.2	–	.4	.3	.2	.1
Asian	–	.2	.3	.3	.2	–	.4	.3	.2	.1
Pacific Islander	–	–	–	–	–	–	–	–	–	–
Other race	–	–	.2	–	–	.6	.2	.1	–	–
PERCENT DISTRIBUTION BY HISPANIC ORIGIN OF HOUSEHOLDER										
Occupied housing units	**100.0**	**100.0**	**100.0**	**100.0**	**100.0**	**100.0**	**100.0**	**100.0**	**100.0**	**100.0**
Hispanic origin (of any race)	.2	–	.6	–	–	1.1	.5	.3	.2	–
Mexican	.1	–	.5	–	–	1.0	.2	.1	–	–
Puerto Rican	–	–	–	–	–	–	–	–	–	–
Cuban	–	–	–	–	–	–	.1	–	–	–
Other Hispanic	.1	–	.1	–	–	.2	.2	.1	.2	–
Not of Hispanic origin	99.8	100.0	99.4	100.0	100.0	98.9	99.5	99.7	99.8	100.0
PERCENT OF HOUSEHOLDERS WHITE, NOT OF HISPANIC ORIGIN										
Occupied housing units	**100.0**	**100.0**	**100.0**	**100.0**	**100.0**	**100.0**	**100.0**	**100.0**	**100.0**	**100.0**
White	99.3	99.0	99.1	99.0	98.8	99.4	98.9	99.1	99.4	99.6
Not of Hispanic origin	99.1	99.0	98.6	99.0	98.8	98.9	98.6	99.0	99.2	99.6

TIPSII [UPF] GH127 CENSUS90 72583600 06/22/92 4:35 PM MACHINE: C DATA:CENSUS90*H1TIPSDA27. 06/18/92 14:00:34 TAPE: NONE FRAME: 54
TSF:CENSUS90*92. 06/18/92 14:04:03 UTF:CENSUS90*93. 06/18/92 14:04:03 META:CENSUS90*H1TABLES27. 06/18/92 14:24:01

Table 5. **Occupied Housing Units by Race and Hispanic Origin of Householder: 1990**—Con.

[For definitions of terms and meanings of symbols, see text]

Place and [In Selected States] County Subdivision [1,000 or More Persons]	Ortonville township	Osakis city	Osseo city	Otsego township	Owatonna city	Palmer township	Park Rapids city	Paynesville city	Paynesville township	Pelican Rapids city
RACE OF HOUSEHOLDER										
Occupied housing units	**990**	**532**	**995**	**1 597**	**7 382**	**559**	**1 266**	**882**	**453**	**768**
White	985	532	989	1 586	7 289	556	1 243	879	452	752
Black	–	–	1	–	12	1	–	1	1	–
American Indian, Eskimo, or Aleut	4	–	2	5	15	–	23	2	–	7
American Indian	4	–	2	5	15	–	23	2	–	7
Eskimo	–	–	–	–	–	–	–	–	–	–
Aleut	–	–	–	–	–	–	–	–	–	–
Asian or Pacific Islander	1	–	1	3	20	2	–	–	–	3
Asian	1	–	1	2	20	2	–	–	–	3
Chinese	–	–	–	1	1	–	–	–	–	–
Filipino	–	–	–	–	–	1	–	–	–	–
Japanese	–	–	–	–	4	–	–	–	–	–
Asian Indian	–	–	–	1	1	–	–	–	–	–
Korean	–	–	–	–	1	–	–	–	–	–
Vietnamese	1	–	–	–	11	–	–	–	–	–
Cambodian	–	–	–	–	–	–	–	–	–	–
Hmong	–	–	–	–	–	–	–	–	–	–
Laotian	–	–	–	–	1	–	–	–	–	3
Thai	–	–	–	–	–	–	–	–	–	–
Other Asian	–	–	1	–	1	1	–	–	–	–
Bangladeshi	–	–	–	–	–	–	–	–	–	–
Burmese	–	–	–	–	–	–	–	–	–	–
Indonesian	–	–	–	–	–	–	–	–	–	–
Malayan	–	–	–	–	–	–	–	–	–	–
Okinawan	–	–	–	–	–	–	–	–	–	–
Pakistani	–	–	1	–	–	–	–	–	–	–
Sri Lankan	–	–	–	–	–	–	–	–	–	–
All other Asian	–	–	–	–	1	1	–	–	–	–
Pacific Islander	–	–	–	1	–	–	–	–	–	–
Hawaiian	–	–	–	–	–	–	–	–	–	–
Samoan	–	–	–	–	–	–	–	–	–	–
Guamanian	–	–	–	1	–	–	–	–	–	–
Other Pacific Islander	–	–	–	–	–	–	–	–	–	–
Tongan	–	–	–	–	–	–	–	–	–	–
Tahitian	–	–	–	–	–	–	–	–	–	–
Northern Mariana Islander	–	–	–	–	–	–	–	–	–	–
Palauan	–	–	–	–	–	–	–	–	–	–
Fijian	–	–	–	–	–	–	–	–	–	–
All other Pacific Islander	–	–	–	–	–	–	–	–	–	–
Other race	–	–	2	3	46	–	–	–	–	6
HISPANIC ORIGIN OF HOUSEHOLDER										
Occupied housing units	**990**	**532**	**995**	**1 597**	**7 382**	**559**	**1 266**	**882**	**453**	**768**
Hispanic origin (of any race)	–	1	5	7	84	–	2	–	–	9
Mexican	–	–	5	4	70	–	2	–	–	9
Puerto Rican	–	1	–	–	2	–	–	–	–	–
Cuban	–	–	–	–	2	–	–	–	–	–
Other Hispanic	–	–	–	3	10	–	–	–	–	–
Not of Hispanic origin	990	531	990	1 590	7 298	559	1 264	882	453	759
RACE AND HISPANIC ORIGIN OF HOUSEHOLDER										
Occupied housing units	**990**	**532**	**995**	**1 597**	**7 382**	**559**	**1 266**	**882**	**453**	**768**
White	985	532	989	1 586	7 289	556	1 243	879	452	752
Hispanic origin	–	1	3	5	37	–	2	–	–	3
Not of Hispanic origin	985	531	986	1 581	7 252	556	1 241	879	452	749
Black	–	–	1	–	12	1	–	1	1	–
Hispanic origin	–	–	–	–	–	–	–	–	–	–
Not of Hispanic origin	–	–	1	–	12	1	–	1	1	–
American Indian, Eskimo, or Aleut	4	–	2	5	15	–	23	2	–	7
Hispanic origin	–	–	–	–	1	–	–	–	–	–
Not of Hispanic origin	4	–	2	5	14	–	23	2	–	7
Asian or Pacific Islander	1	–	1	3	20	2	–	–	–	3
Hispanic origin	–	–	–	–	–	–	–	–	–	–
Not of Hispanic origin	1	–	1	3	20	2	–	–	–	3
Other race	–	–	2	3	46	–	–	–	–	6
Hispanic origin	–	–	2	2	46	–	–	–	–	6
Not of Hispanic origin	–	–	–	1	–	–	–	–	–	–
PERCENT DISTRIBUTION BY RACE OF HOUSEHOLDER										
Occupied housing units	**100.0**	**100.0**	**100.0**	**100.0**	**100.0**	**100.0**	**100.0**	**100.0**	**100.0**	**100.0**
White	99.5	100.0	99.4	99.3	98.7	99.5	98.2	99.7	99.8	97.9
Black	–	–	.1	–	.2	.2	–	.1	.2	–
American Indian, Eskimo, or Aleut	.4	–	.2	.3	.2	–	1.8	.2	–	.9
American Indian	.4	–	.2	.3	.2	–	1.8	.2	–	.9
Asian or Pacific Islander	.1	–	.1	.2	.3	.4	–	–	–	.4
Asian	.1	–	.1	.1	.3	.4	–	–	–	.4
Pacific Islander	–	–	–	.1	–	–	–	–	–	–
Other race	–	–	.2	.2	.6	–	–	–	–	.8
PERCENT DISTRIBUTION BY HISPANIC ORIGIN OF HOUSEHOLDER										
Occupied housing units	**100.0**	**100.0**	**100.0**	**100.0**	**100.0**	**100.0**	**100.0**	**100.0**	**100.0**	**100.0**
Hispanic origin (of any race)	–	.2	.5	.4	1.1	–	.2	–	–	1.2
Mexican	–	–	.5	.3	.9	–	.2	–	–	1.2
Puerto Rican	–	.2	–	–	–	–	–	–	–	–
Cuban	–	–	–	–	–	–	–	–	–	–
Other Hispanic	–	–	–	.2	.1	–	–	–	–	–
Not of Hispanic origin	100.0	99.8	99.5	99.6	98.9	100.0	99.8	100.0	100.0	98.8
PERCENT OF HOUSEHOLDERS WHITE, NOT OF HISPANIC ORIGIN										
Occupied housing units	**100.0**	**100.0**	**100.0**	**100.0**	**100.0**	**100.0**	**100.0**	**100.0**	**100.0**	**100.0**
White	99.5	100.0	99.4	99.3	98.7	99.5	98.2	99.7	99.8	97.9
Not of Hispanic origin	99.5	99.8	99.1	99.0	98.2	99.5	98.0	99.7	99.8	97.5

TIPSII [UPF] GH127 CENSUS90 72583600 06/22/92 4:35 PM MACHINE: C DATA:CENSUS90*H1TIPSDA27. 06/18/92 14:00:34 TAPE: NONE FRAME: 55
TSF:CENSUS90*92. 06/18/92 14:04:03 UTF:CENSUS90*93. 06/18/92 14:04:03 META:CENSUS90*H1TABLES27. 06/18/92 14:24:01

Table 5. **Occupied Housing Units by Race and Hispanic Origin of Householder: 1990**—Con.

[For definitions of terms and meanings of symbols, see text]

Place and [In Selected States] County Subdivision [1,000 or More Persons]	Perham city	Pierz city	Pike Bay township	Pine City city	Pine Island city	Pipestone city	Plainview city	Plymouth city	Pokegama township	Preston city
RACE OF HOUSEHOLDER										
Occupied housing units	**880**	**406**	**476**	**1 097**	**772**	**1 915**	**971**	**18 361**	**663**	**584**
White	876	406	209	1 090	766	1 859	967	17 831	657	583
Black	1	–	–	1	–	1	–	234	1	–
American Indian, Eskimo, or Aleut	2	–	267	4	3	38	3	34	5	–
American Indian	2	–	267	3	3	38	3	33	5	–
Eskimo	–	–	–	1	–	–	–	–	–	–
Aleut	–	–	–	–	–	–	–	1	–	–
Asian or Pacific Islander	–	–	–	–	3	14	–	235	–	–
Asian	–	–	–	–	3	14	–	231	–	–
Chinese	–	–	–	–	–	–	–	63	–	–
Filipino	–	–	–	–	–	1	–	19	–	–
Japanese	–	–	–	–	–	–	–	21	–	–
Asian Indian	–	–	–	–	1	–	–	53	–	–
Korean	–	–	–	–	1	–	–	30	–	–
Vietnamese	–	–	–	–	–	–	–	33	–	–
Cambodian	–	–	–	–	–	–	–	1	–	–
Hmong	–	–	–	–	–	–	–	–	–	–
Laotian	–	–	–	–	1	11	–	–	–	–
Thai	–	–	–	–	–	–	–	2	–	–
Other Asian	–	–	–	–	–	2	–	9	–	–
Bangladeshi	–	–	–	–	–	–	–	–	–	–
Burmese	–	–	–	–	–	–	–	–	–	–
Indonesian	–	–	–	–	–	–	–	–	–	–
Malayan	–	–	–	–	–	–	–	1	–	–
Okinawan	–	–	–	–	–	–	–	–	–	–
Pakistani	–	–	–	–	–	–	–	3	–	–
Sri Lankan	–	–	–	–	–	–	–	–	–	–
All other Asian	–	–	–	–	–	2	–	5	–	–
Pacific Islander	–	–	–	–	–	–	–	4	–	–
Hawaiian	–	–	–	–	–	–	–	1	–	–
Samoan	–	–	–	–	–	–	–	1	–	–
Guamanian	–	–	–	–	–	–	–	2	–	–
Other Pacific Islander	–	–	–	–	–	–	–	–	–	–
Tongan	–	–	–	–	–	–	–	–	–	–
Tahitian	–	–	–	–	–	–	–	–	–	–
Northern Mariana Islander	–	–	–	–	–	–	–	–	–	–
Palauan	–	–	–	–	–	–	–	–	–	–
Fijian	–	–	–	–	–	–	–	–	–	–
All other Pacific Islander	–	–	–	–	–	–	–	–	–	–
Other race	1	–	–	2	–	3	1	27	–	1
HISPANIC ORIGIN OF HOUSEHOLDER										
Occupied housing units	**880**	**406**	**476**	**1 097**	**772**	**1 915**	**971**	**18 361**	**663**	**584**
Hispanic origin (of any race)	–	–	2	6	1	7	2	115	–	2
Mexican	–	–	2	5	1	2	1	47	–	2
Puerto Rican	–	–	–	–	–	–	–	14	–	–
Cuban	–	–	–	–	–	–	–	4	–	–
Other Hispanic	–	–	–	1	–	5	1	50	–	–
Not of Hispanic origin	880	406	474	1 091	771	1 908	969	18 246	663	582
RACE AND HISPANIC ORIGIN OF HOUSEHOLDER										
Occupied housing units	**880**	**406**	**476**	**1 097**	**772**	**1 915**	**971**	**18 361**	**663**	**584**
White	876	406	209	1 090	766	1 859	967	17 831	657	583
Hispanic origin	–	–	–	5	1	2	1	85	–	1
Not of Hispanic origin	876	406	209	1 085	765	1 857	966	17 746	657	582
Black	1	–	–	1	–	1	–	234	1	–
Hispanic origin	–	–	–	–	–	–	–	1	–	–
Not of Hispanic origin	1	–	–	1	–	1	–	233	1	–
American Indian, Eskimo, or Aleut	2	–	267	4	3	38	3	34	5	–
Hispanic origin	–	–	2	–	–	–	–	–	–	–
Not of Hispanic origin	2	–	265	4	3	38	3	34	5	–
Asian or Pacific Islander	–	–	–	–	3	14	–	235	–	–
Hispanic origin	–	–	–	–	–	2	–	4	–	–
Not of Hispanic origin	–	–	–	–	3	12	–	231	–	–
Other race	1	–	–	2	–	3	1	27	–	1
Hispanic origin	–	–	–	1	–	3	1	25	–	1
Not of Hispanic origin	1	–	–	1	–	–	–	2	–	–
PERCENT DISTRIBUTION BY RACE OF HOUSEHOLDER										
Occupied housing units	**100.0**	**100.0**	**100.0**	**100.0**	**100.0**	**100.0**	**100.0**	**100.0**	**100.0**	**100.0**
White	99.5	100.0	43.9	99.4	99.2	97.1	99.6	97.1	99.1	99.8
Black	.1	–	–	.1	–	.1	–	1.3	.2	–
American Indian, Eskimo, or Aleut	.2	–	56.1	.4	.4	2.0	.3	.2	.8	–
American Indian	.2	–	56.1	.3	.4	2.0	.3	.2	.8	–
Asian or Pacific Islander	–	–	–	–	.4	.7	–	1.3	–	–
Asian	–	–	–	–	.4	.7	–	1.3	–	–
Pacific Islander	–	–	–	–	–	–	–	–	–	–
Other race	.1	–	–	.2	–	.2	.1	.1	–	.2
PERCENT DISTRIBUTION BY HISPANIC ORIGIN OF HOUSEHOLDER										
Occupied housing units	**100.0**	**100.0**	**100.0**	**100.0**	**100.0**	**100.0**	**100.0**	**100.0**	**100.0**	**100.0**
Hispanic origin (of any race)	–	–	.4	.5	.1	.4	.2	.6	–	.3
Mexican	–	–	.4	.5	.1	.1	.1	.3	–	.3
Puerto Rican	–	–	–	–	–	–	–	.1	–	–
Cuban	–	–	–	–	–	–	–	–	–	–
Other Hispanic	–	–	–	.1	–	.3	.1	.3	–	–
Not of Hispanic origin	100.0	100.0	99.6	99.5	99.9	99.6	99.8	99.4	100.0	99.7
PERCENT OF HOUSEHOLDERS WHITE, NOT OF HISPANIC ORIGIN										
Occupied housing units	**100.0**	**100.0**	**100.0**	**100.0**	**100.0**	**100.0**	**100.0**	**100.0**	**100.0**	**100.0**
White	99.5	100.0	43.9	99.4	99.2	97.1	99.6	97.1	99.1	99.8
Not of Hispanic origin	99.5	100.0	43.9	98.9	99.1	97.0	99.5	96.7	99.1	99.7

TIPSII [UPF] GH127 CENSUS90 72583600 06/22/92 4:35 PM MACHINE: C DATA:CENSUS90*H1TIPSDA27. 06/18/92 14:00:34 TAPE: NONE FRAME: 56
TSF:CENSUS90*92. 06/18/92 14:04:03 UTF:CENSUS90*93. 06/18/92 14:04:03 META:CENSUS90*H1TABLES27. 06/18/92 14:24:01

Table 5. **Occupied Housing Units by Race and Hispanic Origin of Householder: 1990**—Con.

[For definitions of terms and meanings of symbols, see text]

Place and [In Selected States] County Subdivision [1,000 or More Persons]	Princeton city	Princeton township	Prior Lake city	Proctor city	Rainy Lake unorg.	Ramsey city	Rapidan township	Ravenna township	Red Lake CDP	Red Lake Falls city
RACE OF HOUSEHOLDER										
Occupied housing units	**1 447**	**549**	**3 901**	**1 196**	**1 486**	**3 620**	**376**	**546**	**282**	**599**
White	1 442	549	3 806	1 186	1 472	3 582	376	543	8	592
Black	1	–	11	3	–	6	–	1	–	–
American Indian, Eskimo, or Aleut	4	–	75	5	11	20	–	1	274	–
American Indian	4	–	75	5	11	20	–	1	274	–
Eskimo	–	–	–	–	–	–	–	–	–	–
Aleut	–	–	–	–	–	–	–	–	–	–
Asian or Pacific Islander	–	–	5	2	1	10	–	–	–	–
Asian	–	–	5	2	1	10	–	–	–	–
Chinese	–	–	1	–	–	1	–	–	–	–
Filipino	–	–	1	–	–	6	–	–	–	–
Japanese	–	–	1	–	–	1	–	–	–	–
Asian Indian	–	–	–	–	1	1	–	–	–	–
Korean	–	–	1	–	–	–	–	–	–	–
Vietnamese	–	–	–	2	–	–	–	–	–	–
Cambodian	–	–	–	–	–	–	–	–	–	–
Hmong	–	–	–	–	–	–	–	–	–	–
Laotian	–	–	–	–	–	–	–	–	–	–
Thai	–	–	–	–	–	–	–	–	–	–
Other Asian	–	–	1	–	–	1	–	–	–	–
Bangladeshi	–	–	–	–	–	–	–	–	–	–
Burmese	–	–	–	–	–	–	–	–	–	–
Indonesian	–	–	–	–	–	–	–	–	–	–
Malayan	–	–	–	–	–	–	–	–	–	–
Okinawan	–	–	–	–	–	–	–	–	–	–
Pakistani	–	–	–	–	–	–	–	–	–	–
Sri Lankan	–	–	1	–	–	–	–	–	–	–
All other Asian	–	–	–	–	–	1	–	–	–	–
Pacific Islander	–	–	–	–	–	–	–	–	–	–
Hawaiian	–	–	–	–	–	–	–	–	–	–
Samoan	–	–	–	–	–	–	–	–	–	–
Guamanian	–	–	–	–	–	–	–	–	–	–
Other Pacific Islander	–	–	–	–	–	–	–	–	–	–
Tongan	–	–	–	–	–	–	–	–	–	–
Tahitian	–	–	–	–	–	–	–	–	–	–
Northern Mariana Islander	–	–	–	–	–	–	–	–	–	–
Palauan	–	–	–	–	–	–	–	–	–	–
Fijian	–	–	–	–	–	–	–	–	–	–
All other Pacific Islander	–	–	–	–	–	–	–	–	–	–
Other race	–	–	4	–	2	2	–	1	–	7
HISPANIC ORIGIN OF HOUSEHOLDER										
Occupied housing units	**1 447**	**549**	**3 901**	**1 196**	**1 486**	**3 620**	**376**	**546**	**282**	**599**
Hispanic origin (of any race)	3	1	18	4	8	12	–	2	1	7
Mexican	1	–	12	2	7	7	–	2	1	7
Puerto Rican	–	–	1	–	–	–	–	–	–	–
Cuban	–	–	–	–	–	–	–	–	–	–
Other Hispanic	2	1	5	2	1	5	–	–	–	–
Not of Hispanic origin	1 444	548	3 883	1 192	1 478	3 608	376	544	281	592
RACE AND HISPANIC ORIGIN OF HOUSEHOLDER										
Occupied housing units	**1 447**	**549**	**3 901**	**1 196**	**1 486**	**3 620**	**376**	**546**	**282**	**599**
White	1 442	549	3 806	1 186	1 472	3 582	376	543	8	592
Hispanic origin	3	1	12	3	6	9	–	1	–	–
Not of Hispanic origin	1 439	548	3 794	1 183	1 466	3 573	376	542	8	592
Black	1	–	11	3	–	6	–	1	–	–
Hispanic origin	–	–	–	–	–	–	–	–	–	–
Not of Hispanic origin	1	–	11	3	–	6	–	1	–	–
American Indian, Eskimo, or Aleut	4	–	75	5	11	20	–	1	274	–
Hispanic origin	–	–	2	1	–	–	–	–	1	–
Not of Hispanic origin	4	–	73	4	11	20	–	1	273	–
Asian or Pacific Islander	–	–	5	2	1	10	–	–	–	–
Hispanic origin	–	–	–	–	–	1	–	–	–	–
Not of Hispanic origin	–	–	5	2	1	9	–	–	–	–
Other race	–	–	4	–	2	2	–	1	–	7
Hispanic origin	–	–	4	–	2	2	–	1	–	7
Not of Hispanic origin	–	–	–	–	–	–	–	–	–	–
PERCENT DISTRIBUTION BY RACE OF HOUSEHOLDER										
Occupied housing units	**100.0**	**100.0**	**100.0**	**100.0**	**100.0**	**100.0**	**100.0**	**100.0**	**100.0**	**100.0**
White	99.7	100.0	97.6	99.2	99.1	99.0	100.0	99.5	2.8	98.8
Black	.1	–	.3	.3	–	.2	–	.2	–	–
American Indian, Eskimo, or Aleut	.3	–	1.9	.4	.7	.6	–	.2	97.2	–
American Indian	.3	–	1.9	.4	.7	.6	–	.2	97.2	–
Asian or Pacific Islander	–	–	.1	.2	.1	.3	–	–	–	–
Asian	–	–	.1	.2	.1	.3	–	–	–	–
Pacific Islander	–	–	–	–	–	–	–	–	–	–
Other race	–	–	.1	–	.1	.1	–	.2	–	1.2
PERCENT DISTRIBUTION BY HISPANIC ORIGIN OF HOUSEHOLDER										
Occupied housing units	**100.0**	**100.0**	**100.0**	**100.0**	**100.0**	**100.0**	**100.0**	**100.0**	**100.0**	**100.0**
Hispanic origin (of any race)	.2	.2	.5	.3	.5	.3	–	.4	.4	1.2
Mexican	.1	–	.3	.2	.5	.2	–	.4	.4	1.2
Puerto Rican	–	–	–	–	–	–	–	–	–	–
Cuban	–	–	–	–	–	–	–	–	–	–
Other Hispanic	.1	.2	.1	.2	.1	.1	–	–	–	–
Not of Hispanic origin	99.8	99.8	99.5	99.7	99.5	99.7	100.0	99.6	99.6	98.8
PERCENT OF HOUSEHOLDERS WHITE, NOT OF HISPANIC ORIGIN										
Occupied housing units	**100.0**	**100.0**	**100.0**	**100.0**	**100.0**	**100.0**	**100.0**	**100.0**	**100.0**	**100.0**
White	99.7	100.0	97.6	99.2	99.1	99.0	100.0	99.5	2.8	98.8
Not of Hispanic origin	99.4	99.8	97.3	98.9	98.7	98.7	100.0	99.3	2.8	98.8

TIPSII [UPF] GH127 CENSUS90 72583600 06/22/92 4:35 PM MACHINE: C DATA:CENSUS90*H1TIPSDA27. 06/18/92 14:00:34 TAPE: NONE FRAME: 57
TSF:CENSUS90*92. 06/18/92 14:04:03 UTF:CENSUS90*93. 06/18/92 14:04:03 META:CENSUS90*H1TABLES27. 06/18/92 14:24:01

Table 5. **Occupied Housing Units by Race and Hispanic Origin of Householder: 1990**—Con.

[For definitions of terms and meanings of symbols, see text]

Place and [In Selected States] County Subdivision [1,000 or More Persons]	Red Wing city	Redwood Falls city	Renville city	Rice Lake township	Richfield city	Robbinsdale city	Rochester city	Rochester township	Rock Creek city	Rockford city
RACE OF HOUSEHOLDER										
Occupied housing units	**5 973**	**1 981**	**532**	**1 373**	**15 551**	**6 008**	**27 913**	**1 088**	**319**	**980**
White	5 903	1 967	525	1 349	14 835	5 865	26 838	1 077	318	968
Black	2	5	–	5	358	84	194	1	–	1
American Indian, Eskimo, or Aleut	56	4	–	16	67	22	62	–	1	9
American Indian	56	4	–	16	66	22	58	–	1	9
Eskimo	–	–	–	–	1	–	4	–	–	–
Aleut	–	–	–	–	–	–	–	–	–	–
Asian or Pacific Islander	9	3	1	3	246	27	753	8	–	1
Asian	6	3	1	2	243	27	750	8	–	1
Chinese	1	1	–	–	37	4	164	2	–	1
Filipino	–	–	–	1	17	3	32	–	–	–
Japanese	1	–	–	–	16	–	69	1	–	–
Asian Indian	–	–	–	–	31	3	92	4	–	–
Korean	2	1	1	–	11	–	29	–	–	–
Vietnamese	2	1	–	–	59	6	117	1	–	–
Cambodian	–	–	–	–	16	–	156	–	–	–
Hmong	–	–	–	–	2	5	20	–	–	–
Laotian	–	–	–	–	43	5	46	–	–	–
Thai	–	–	–	–	1	–	7	–	–	–
Other Asian	–	–	–	1	10	1	18	–	–	–
Bangladeshi	–	–	–	–	–	–	1	–	–	–
Burmese	–	–	–	–	–	–	–	–	–	–
Indonesian	–	–	–	–	–	–	1	–	–	–
Malayan	–	–	–	–	–	–	–	–	–	–
Okinawan	–	–	–	–	–	–	–	–	–	–
Pakistani	–	–	–	–	5	–	6	–	–	–
Sri Lankan	–	–	–	–	2	–	–	–	–	–
All other Asian	–	–	–	1	3	1	10	–	–	–
Pacific Islander	3	–	–	1	3	–	3	–	–	–
Hawaiian	2	–	–	1	–	–	1	–	–	–
Samoan	–	–	–	–	–	–	–	–	–	–
Guamanian	–	–	–	–	1	–	–	–	–	–
Other Pacific Islander	1	–	–	–	2	–	2	–	–	–
Tongan	–	–	–	–	–	–	–	–	–	–
Tahitian	–	–	–	–	–	–	–	–	–	–
Northern Mariana Islander	–	–	–	–	–	–	1	–	–	–
Palauan	–	–	–	–	–	–	–	–	–	–
Fijian	–	–	–	–	–	–	–	–	–	–
All other Pacific Islander	1	–	–	–	2	–	1	–	–	–
Other race	3	2	6	–	45	10	66	2	–	1
HISPANIC ORIGIN OF HOUSEHOLDER										
Occupied housing units	**5 973**	**1 981**	**532**	**1 373**	**15 551**	**6 008**	**27 913**	**1 088**	**319**	**980**
Hispanic origin (of any race)	25	6	8	1	111	35	224	9	–	5
Mexican	10	3	6	1	50	12	90	1	–	5
Puerto Rican	2	1	–	–	15	5	22	–	–	–
Cuban	1	–	–	–	8	–	12	2	–	–
Other Hispanic	12	2	2	–	38	18	100	6	–	–
Not of Hispanic origin	5 948	1 975	524	1 372	15 440	5 973	27 689	1 079	319	975
RACE AND HISPANIC ORIGIN OF HOUSEHOLDER										
Occupied housing units	**5 973**	**1 981**	**532**	**1 373**	**15 551**	**6 008**	**27 913**	**1 088**	**319**	**980**
White	5 903	1 967	525	1 349	14 835	5 865	26 838	1 077	318	968
Hispanic origin	21	4	3	–	52	22	141	7	–	3
Not of Hispanic origin	5 882	1 963	522	1 349	14 783	5 843	26 697	1 070	318	965
Black	2	5	–	5	358	84	194	1	–	1
Hispanic origin	–	–	–	–	8	–	3	–	–	–
Not of Hispanic origin	2	5	–	5	350	84	191	1	–	1
American Indian, Eskimo, or Aleut	56	4	–	16	67	22	62	–	1	9
Hispanic origin	1	–	–	1	3	1	4	–	–	1
Not of Hispanic origin	55	4	–	15	64	21	58	–	1	8
Asian or Pacific Islander	9	3	1	3	246	27	753	8	–	1
Hispanic origin	–	–	–	–	6	2	15	–	–	–
Not of Hispanic origin	9	3	1	3	240	25	738	8	–	1
Other race	3	2	6	–	45	10	66	2	–	1
Hispanic origin	3	2	5	–	42	10	61	2	–	1
Not of Hispanic origin	–	–	1	–	3	–	5	–	–	–
PERCENT DISTRIBUTION BY RACE OF HOUSEHOLDER										
Occupied housing units	**100.0**	**100.0**	**100.0**	**100.0**	**100.0**	**100.0**	**100.0**	**100.0**	**100.0**	**100.0**
White	98.8	99.3	98.7	98.3	95.4	97.6	96.1	99.0	99.7	98.8
Black	–	.3	–	.4	2.3	1.4	.7	.1	–	.1
American Indian, Eskimo, or Aleut	.9	.2	–	1.2	.4	.4	.2	–	.3	.9
American Indian	.9	.2	–	1.2	.4	.4	.2	–	.3	.9
Asian or Pacific Islander	.2	.2	.2	.2	1.6	.4	2.7	.7	–	.1
Asian	.1	.2	.2	.1	1.6	.4	2.7	.7	–	.1
Pacific Islander	.1	–	–	.1	–	–	–	–	–	–
Other race	.1	.1	1.1	–	.3	.2	.2	.2	–	.1
PERCENT DISTRIBUTION BY HISPANIC ORIGIN OF HOUSEHOLDER										
Occupied housing units	**100.0**	**100.0**	**100.0**	**100.0**	**100.0**	**100.0**	**100.0**	**100.0**	**100.0**	**100.0**
Hispanic origin (of any race)	.4	.3	1.5	.1	.7	.6	.8	.8	–	.5
Mexican	.2	.2	1.1	.1	.3	.2	.3	.1	–	.5
Puerto Rican	–	.1	–	–	.1	.1	.1	–	–	–
Cuban	–	–	–	–	.1	–	–	.2	–	–
Other Hispanic	.2	.1	.4	–	.2	.3	.4	.6	–	–
Not of Hispanic origin	99.6	99.7	98.5	99.9	99.3	99.4	99.2	99.2	100.0	99.5
PERCENT OF HOUSEHOLDERS WHITE, NOT OF HISPANIC ORIGIN										
Occupied housing units	**100.0**	**100.0**	**100.0**	**100.0**	**100.0**	**100.0**	**100.0**	**100.0**	**100.0**	**100.0**
White	98.8	99.3	98.7	98.3	95.4	97.6	96.1	99.0	99.7	98.8
Not of Hispanic origin	98.5	99.1	98.1	98.3	95.1	97.3	95.6	98.3	99.7	98.5

TIPSII [UPF] GH127 CENSUS90 72583600 06/22/92 4:35 PM MACHINE: C DATA:CENSUS90*H1TIPSDA27. 06/18/92 14:00:34 TAPE: NONE FRAME: 58
TSF:CENSUS90*92. 06/18/92 14:04:03 UTF:CENSUS90*93. 06/18/92 14:04:03 META:CENSUS90*H1TABLES27. 06/18/92 14:24:01

Table 5. **Occupied Housing Units by Race and Hispanic Origin of Householder: 1990**—Con.

[For definitions of terms and meanings of symbols, see text]

Place and [In Selected States] County Subdivision [1,000 or More Persons]	Rockford township	Rocksbury township	Rockville town-ship	Rollingstone township	Roseau city	Rosemount city	Roseville city	Rush City city	Rushford city	St. Anthony city, Hennepin and Ramsey Counties
RACE OF HOUSEHOLDER										
Occupied housing units	**1 035**	**372**	**429**	**409**	**976**	**2 779**	**13 562**	**578**	**628**	**3 453**
White	1 030	371	428	407	974	2 720	13 057	575	626	3 367
Black	2	–	–	–	–	12	197	–	–	18
American Indian, Eskimo, or Aleut	2	–	–	1	2	11	36	2	2	8
American Indian	2	–	–	1	2	11	36	2	2	8
Eskimo	–	–	–	–	–	–	–	–	–	–
Aleut	–	–	–	–	–	–	–	–	–	–
Asian or Pacific Islander	1	–	1	1	–	29	237	–	–	53
Asian	1	–	1	1	–	29	237	–	–	52
Chinese	1	–	–	–	–	5	89	–	–	9
Filipino	–	–	–	–	–	–	9	–	–	2
Japanese	–	–	–	1	–	1	33	–	–	13
Asian Indian	–	–	–	–	–	3	45	–	–	12
Korean	–	–	–	–	–	1	13	–	–	5
Vietnamese	–	–	1	–	–	5	29	–	–	8
Cambodian	–	–	–	–	–	–	4	–	–	2
Hmong	–	–	–	–	–	3	5	–	–	–
Laotian	–	–	–	–	–	10	1	–	–	–
Thai	–	–	–	–	–	–	2	–	–	–
Other Asian	–	–	–	–	–	1	7	–	–	1
Bangladeshi	–	–	–	–	–	–	–	–	–	–
Burmese	–	–	–	–	–	–	1	–	–	–
Indonesian	–	–	–	–	–	–	1	–	–	–
Malayan	–	–	–	–	–	–	–	–	–	–
Okinawan	–	–	–	–	–	–	–	–	–	–
Pakistani	–	–	–	–	–	–	–	–	–	–
Sri Lankan	–	–	–	–	–	–	2	–	–	1
All other Asian	–	–	–	–	–	1	3	–	–	–
Pacific Islander	–	–	–	–	–	–	–	–	–	1
Hawaiian	–	–	–	–	–	–	–	–	–	1
Samoan	–	–	–	–	–	–	–	–	–	–
Guamanian	–	–	–	–	–	–	–	–	–	–
Other Pacific Islander	–	–	–	–	–	–	–	–	–	–
Tongan	–	–	–	–	–	–	–	–	–	–
Tahitian	–	–	–	–	–	–	–	–	–	–
Northern Mariana Islander	–	–	–	–	–	–	–	–	–	–
Palauan	–	–	–	–	–	–	–	–	–	–
Fijian	–	–	–	–	–	–	–	–	–	–
All other Pacific Islander	–	–	–	–	–	–	–	–	–	–
Other race	–	1	–	–	–	7	35	1	–	7
HISPANIC ORIGIN OF HOUSEHOLDER										
Occupied housing units	**1 035**	**372**	**429**	**409**	**976**	**2 779**	**13 562**	**578**	**628**	**3 453**
Hispanic origin (of any race)	1	1	1	–	1	20	113	1	–	22
Mexican	1	–	1	–	–	13	58	1	–	7
Puerto Rican	–	–	–	–	–	2	7	–	–	1
Cuban	–	–	–	–	–	–	2	–	–	1
Other Hispanic	–	1	–	–	1	5	46	–	–	13
Not of Hispanic origin	1 034	371	428	409	975	2 759	13 449	577	628	3 431
RACE AND HISPANIC ORIGIN OF HOUSEHOLDER										
Occupied housing units	**1 035**	**372**	**429**	**409**	**976**	**2 779**	**13 562**	**578**	**628**	**3 453**
White	1 030	371	428	407	974	2 720	13 057	575	626	3 367
Hispanic origin	1	–	1	–	1	10	74	–	–	14
Not of Hispanic origin	1 029	371	427	407	973	2 710	12 983	575	626	3 353
Black	2	–	–	–	–	12	197	–	–	18
Hispanic origin	–	–	–	–	–	–	–	–	–	1
Not of Hispanic origin	2	–	–	–	–	12	197	–	–	17
American Indian, Eskimo, or Aleut	2	–	–	1	2	11	36	2	2	8
Hispanic origin	–	–	–	–	–	1	1	–	–	–
Not of Hispanic origin	2	–	–	1	2	10	35	2	2	8
Asian or Pacific Islander	1	–	1	1	–	29	237	–	–	53
Hispanic origin	–	–	–	–	–	2	3	–	–	2
Not of Hispanic origin	1	–	1	1	–	27	234	–	–	51
Other race	–	1	–	–	–	7	35	1	–	7
Hispanic origin	–	1	–	–	–	7	35	1	–	5
Not of Hispanic origin	–	–	–	–	–	–	–	–	–	2
PERCENT DISTRIBUTION BY RACE OF HOUSEHOLDER										
Occupied housing units	**100.0**	**100.0**	**100.0**	**100.0**	**100.0**	**100.0**	**100.0**	**100.0**	**100.0**	**100.0**
White	99.5	99.7	99.8	99.5	99.8	97.9	96.3	99.5	99.7	97.5
Black	.2	–	–	–	–	.4	1.5	–	–	.5
American Indian, Eskimo, or Aleut	.2	–	–	.2	.2	.4	.3	.3	.3	.2
American Indian	.2	–	–	.2	.2	.4	.3	.3	.3	.2
Asian or Pacific Islander	.1	–	.2	.2	–	1.0	1.7	–	–	1.5
Asian	.1	–	.2	.2	–	1.0	1.7	–	–	1.5
Pacific Islander	–	–	–	–	–	–	–	–	–	–
Other race	–	.3	–	–	–	.3	.3	.2	–	.2
PERCENT DISTRIBUTION BY HISPANIC ORIGIN OF HOUSEHOLDER										
Occupied housing units	**100.0**	**100.0**	**100.0**	**100.0**	**100.0**	**100.0**	**100.0**	**100.0**	**100.0**	**100.0**
Hispanic origin (of any race)	.1	.3	.2	–	.1	.7	.8	.2	–	.6
Mexican	.1	–	.2	–	–	.5	.4	.2	–	.2
Puerto Rican	–	–	–	–	–	.1	.1	–	–	–
Cuban	–	–	–	–	–	–	–	–	–	–
Other Hispanic	–	.3	–	–	.1	.2	.3	–	–	.4
Not of Hispanic origin	99.9	99.7	99.8	100.0	99.9	99.3	99.2	99.8	100.0	99.4
PERCENT OF HOUSEHOLDERS WHITE, NOT OF HISPANIC ORIGIN										
Occupied housing units	**100.0**	**100.0**	**100.0**	**100.0**	**100.0**	**100.0**	**100.0**	**100.0**	**100.0**	**100.0**
White	99.5	99.7	99.8	99.5	99.8	97.9	96.3	99.5	99.7	97.5
Not of Hispanic origin	99.4	99.7	99.5	99.5	99.7	97.5	95.7	99.5	99.7	97.1

TIPSII [UPF] GH127 CENSUS90 72583600 06/22/92 4:35 PM MACHINE: C DATA:CENSUS90*H1TIPSDA27. 06/18/92 14:00:34 TAPE: NONE FRAME: 59
TSF:CENSUS90*92. 06/18/92 14:04:03 UTF:CENSUS90*93. 06/18/92 14:04:03 META:CENSUS90*H1TABLES27. 06/18/92 14:24:01

Table 5. **Occupied Housing Units by Race and Hispanic Origin of Householder: 1990**—Con.

[For definitions of terms and meanings of symbols, see text]

Place and [In Selected States] County Subdivision [1,000 or More Persons]	St. Augusta township	St. Bonifacius city	St. Charles city	St. Cloud city	St. Cloud township	St. Francis city	St. James city	St. Joseph city	St. Joseph township, Stearns County	St. Louis Park city
RACE OF HOUSEHOLDER										
Occupied housing units	**785**	**398**	**1 000**	**17 926**	**2 307**	**760**	**1 760**	**746**	**808**	**19 925**
White	784	393	965	17 612	2 288	751	1 690	741	801	19 225
Black	–	–	2	80	4	1	1	1	–	333
American Indian, Eskimo, or Aleut	–	3	5	63	2	7	3	1	1	58
American Indian	–	3	5	62	2	7	3	1	1	57
Eskimo	–	–	–	1	–	–	–	–	–	–
Aleut	–	–	–	–	–	–	–	–	–	1
Asian or Pacific Islander	1	1	23	148	10	1	3	3	4	262
Asian	1	1	23	147	10	1	3	3	4	258
Chinese	–	–	–	16	3	–	–	1	–	50
Filipino	–	1	–	9	1	–	–	–	–	20
Japanese	–	–	–	10	–	–	–	–	–	40
Asian Indian	–	–	3	17	1	–	–	1	2	42
Korean	–	–	–	21	1	–	–	–	1	22
Vietnamese	–	–	–	27	2	1	1	1	1	57
Cambodian	–	–	–	6	–	–	–	–	–	8
Hmong	–	–	–	3	–	–	–	–	–	1
Laotian	–	–	16	21	2	–	2	–	–	7
Thai	1	–	–	2	–	–	–	–	–	–
Other Asian	–	–	4	15	–	–	–	–	–	11
Bangladeshi	–	–	–	–	–	–	–	–	–	–
Burmese	–	–	–	–	–	–	–	–	–	2
Indonesian	–	–	–	–	–	–	–	–	–	–
Malayan	–	–	–	1	–	–	–	–	–	3
Okinawan	–	–	–	–	–	–	–	–	–	–
Pakistani	–	–	–	6	–	–	–	–	–	1
Sri Lankan	–	–	–	–	–	–	–	–	–	4
All other Asian	–	–	4	8	–	–	–	–	–	1
Pacific Islander	–	–	–	1	–	–	–	–	–	4
Hawaiian	–	–	–	–	–	–	–	–	–	1
Samoan	–	–	–	–	–	–	–	–	–	2
Guamanian	–	–	–	1	–	–	–	–	–	1
Other Pacific Islander	–	–	–	–	–	–	–	–	–	–
Tongan	–	–	–	–	–	–	–	–	–	–
Tahitian	–	–	–	–	–	–	–	–	–	–
Northern Mariana Islander	–	–	–	–	–	–	–	–	–	–
Palauan	–	–	–	–	–	–	–	–	–	–
Fijian	–	–	–	–	–	–	–	–	–	–
All other Pacific Islander	–	–	–	–	–	–	–	–	–	–
Other race	–	1	5	23	3	–	63	–	2	47
HISPANIC ORIGIN OF HOUSEHOLDER										
Occupied housing units	**785**	**398**	**1 000**	**17 926**	**2 307**	**760**	**1 760**	**746**	**808**	**19 925**
Hispanic origin (of any race)	–	2	14	79	5	4	85	4	2	156
Mexican	–	1	12	37	4	3	78	1	1	57
Puerto Rican	–	–	–	7	1	–	–	–	1	14
Cuban	–	–	–	5	–	–	–	–	–	21
Other Hispanic	–	1	2	30	–	1	7	3	–	64
Not of Hispanic origin	785	396	986	17 847	2 302	756	1 675	742	806	19 769
RACE AND HISPANIC ORIGIN OF HOUSEHOLDER										
Occupied housing units	**785**	**398**	**1 000**	**17 926**	**2 307**	**760**	**1 760**	**746**	**808**	**19 925**
White	784	393	965	17 612	2 288	751	1 690	741	801	19 225
Hispanic origin	–	1	7	55	2	4	23	4	1	97
Not of Hispanic origin	784	392	958	17 557	2 286	747	1 667	737	800	19 128
Black	–	–	2	80	4	1	1	1	–	333
Hispanic origin	–	–	1	1	–	–	–	–	–	10
Not of Hispanic origin	–	–	1	79	4	1	1	1	–	323
American Indian, Eskimo, or Aleut	–	3	5	63	2	7	3	1	1	58
Hispanic origin	–	–	–	2	–	–	–	–	–	3
Not of Hispanic origin	–	3	5	61	2	7	3	1	1	55
Asian or Pacific Islander	1	1	23	148	10	1	3	3	4	262
Hispanic origin	–	–	1	3	–	–	–	–	–	3
Not of Hispanic origin	1	1	22	145	10	1	3	3	4	259
Other race	–	1	5	23	3	–	63	–	2	47
Hispanic origin	–	1	5	18	3	–	62	–	1	43
Not of Hispanic origin	–	–	–	5	–	–	1	–	1	4
PERCENT DISTRIBUTION BY RACE OF HOUSEHOLDER										
Occupied housing units	**100.0**	**100.0**	**100.0**	**100.0**	**100.0**	**100.0**	**100.0**	**100.0**	**100.0**	**100.0**
White	99.9	98.7	96.5	98.2	99.2	98.8	96.0	99.3	99.1	96.5
Black	–	–	.2	.4	.2	.1	.1	.1	–	1.7
American Indian, Eskimo, or Aleut	–	.8	.5	.4	.1	.9	.2	.1	.1	.3
American Indian	–	.8	.5	.3	.1	.9	.2	.1	.1	.3
Asian or Pacific Islander	.1	.3	2.3	.8	.4	.1	.2	.4	.5	1.3
Asian	.1	.3	2.3	.8	.4	.1	.2	.4	.5	1.3
Pacific Islander	–	–	–	–	–	–	–	–	–	–
Other race	–	.3	.5	.1	.1	–	3.6	–	.2	.2
PERCENT DISTRIBUTION BY HISPANIC ORIGIN OF HOUSEHOLDER										
Occupied housing units	**100.0**	**100.0**	**100.0**	**100.0**	**100.0**	**100.0**	**100.0**	**100.0**	**100.0**	**100.0**
Hispanic origin (of any race)	–	.5	1.4	.4	.2	.5	4.8	.5	.2	.8
Mexican	–	.3	1.2	.2	.2	.4	4.4	.1	.1	.3
Puerto Rican	–	–	–	–	–	–	–	–	.1	.1
Cuban	–	–	–	–	–	–	–	–	–	.1
Other Hispanic	–	.3	.2	.2	–	.1	.4	.4	–	.3
Not of Hispanic origin	100.0	99.5	98.6	99.6	99.8	99.5	95.2	99.5	99.8	99.2
PERCENT OF HOUSEHOLDERS WHITE, NOT OF HISPANIC ORIGIN										
Occupied housing units	**100.0**	**100.0**	**100.0**	**100.0**	**100.0**	**100.0**	**100.0**	**100.0**	**100.0**	**100.0**
White	99.9	98.7	96.5	98.2	99.2	98.8	96.0	99.3	99.1	96.5
Not of Hispanic origin	99.9	98.5	95.8	97.9	99.1	98.3	94.7	98.8	99.0	96.0

TIPSII [UPF] GH127 CENSUS90 72583600 06/22/92 4:35 PM MACHINE: C DATA:CENSUS90*H1TIPSDA27. 06/18/92 14:00:34 TAPE: NONE FRAME: 60
TSF:CENSUS90*92. 06/18/92 14:04:03 UTF:CENSUS90*93. 06/18/92 14:04:03 META:CENSUS90*H1TABLES27. 06/18/92 14:24:01

Table 5. **Occupied Housing Units by Race and Hispanic Origin of Householder: 1990**—Con.

[For definitions of terms and meanings of symbols, see text]

Place and [In Selected States] County Subdivision [1,000 or More Persons]	St. Michael city	St. Paul city	St. Paul Park city	St. Peter city	St. Wendel township	Salem township, Olmsted County	Sand Creek township	Sand Lake unorg.	Sandstone city	Sartell city
RACE OF HOUSEHOLDER										
Occupied housing units	**800**	**110 249**	**1 749**	**2 767**	**572**	**373**	**412**	**419**	**480**	**1 867**
White	792	97 096	1 716	2 741	572	373	412	416	473	1 856
Black	–	6 806	12	6	–	–	–	–	3	2
American Indian, Eskimo, or Aleut	5	1 077	5	7	–	–	–	1	3	4
American Indian	5	1 051	5	7	–	–	–	1	3	4
Eskimo	–	8	–	–	–	–	–	–	–	–
Aleut	–	18	–	–	–	–	–	–	–	–
Asian or Pacific Islander	3	3 818	7	10	–	–	–	2	–	2
Asian	3	3 780	7	10	–	–	–	2	–	2
Chinese	–	275	3	4	–	–	–	–	–	–
Filipino	1	149	–	–	–	–	–	1	–	–
Japanese	1	105	–	1	–	–	–	–	–	–
Asian Indian	–	339	–	1	–	–	–	1	–	–
Korean	1	99	2	1	–	–	–	–	–	–
Vietnamese	–	347	–	1	–	–	–	–	–	–
Cambodian	–	255	–	–	–	–	–	–	–	–
Hmong	–	1 912	1	–	–	–	–	–	–	–
Laotian	–	149	1	1	–	–	–	–	–	2
Thai	–	10	–	–	–	–	–	–	–	–
Other Asian	–	140	–	1	–	–	–	–	–	–
Bangladeshi	–	4	–	–	–	–	–	–	–	–
Burmese	–	–	–	–	–	–	–	–	–	–
Indonesian	–	8	–	–	–	–	–	–	–	–
Malayan	–	9	–	–	–	–	–	–	–	–
Okinawan	–	–	–	–	–	–	–	–	–	–
Pakistani	–	7	–	–	–	–	–	–	–	–
Sri Lankan	–	10	–	–	–	–	–	–	–	–
All other Asian	–	102	–	1	–	–	–	–	–	–
Pacific Islander	–	38	–	–	–	–	–	–	–	–
Hawaiian	–	10	–	–	–	–	–	–	–	–
Samoan	–	5	–	–	–	–	–	–	–	–
Guamanian	–	9	–	–	–	–	–	–	–	–
Other Pacific Islander	–	14	–	–	–	–	–	–	–	–
Tongan	–	–	–	–	–	–	–	–	–	–
Tahitian	–	–	–	–	–	–	–	–	–	–
Northern Mariana Islander	–	–	–	–	–	–	–	–	–	–
Palauan	–	1	–	–	–	–	–	–	–	–
Fijian	–	1	–	–	–	–	–	–	–	–
All other Pacific Islander	–	12	–	–	–	–	–	–	–	–
Other race	–	1 452	9	3	–	–	–	–	1	3
HISPANIC ORIGIN OF HOUSEHOLDER										
Occupied housing units	**800**	**110 249**	**1 749**	**2 767**	**572**	**373**	**412**	**419**	**480**	**1 867**
Hispanic origin (of any race)	4	3 166	19	10	–	2	1	1	7	14
Mexican	3	2 366	14	4	–	2	–	1	6	4
Puerto Rican	–	170	1	3	–	–	–	–	–	1
Cuban	–	95	–	–	–	–	–	–	–	1
Other Hispanic	1	535	4	3	–	–	1	–	1	8
Not of Hispanic origin	796	107 083	1 730	2 757	572	371	411	418	473	1 853
RACE AND HISPANIC ORIGIN OF HOUSEHOLDER										
Occupied housing units	**800**	**110 249**	**1 749**	**2 767**	**572**	**373**	**412**	**419**	**480**	**1 867**
White	792	97 096	1 716	2 741	572	373	412	416	473	1 856
Hispanic origin	3	1 470	10	7	–	2	1	–	6	11
Not of Hispanic origin	789	95 626	1 706	2 734	572	371	411	416	467	1 845
Black	–	6 806	12	6	–	–	–	–	3	2
Hispanic origin	–	107	–	1	–	–	–	–	–	–
Not of Hispanic origin	–	6 699	12	5	–	–	–	–	3	2
American Indian, Eskimo, or Aleut	5	1 077	5	7	–	–	–	1	3	4
Hispanic origin	1	71	1	–	–	–	–	1	–	–
Not of Hispanic origin	4	1 006	4	7	–	–	–	–	3	4
Asian or Pacific Islander	3	3 818	7	10	–	–	–	2	–	2
Hispanic origin	–	123	–	–	–	–	–	–	–	–
Not of Hispanic origin	3	3 695	7	10	–	–	–	2	–	2
Other race	–	1 452	9	3	–	–	–	–	1	3
Hispanic origin	–	1 395	8	2	–	–	–	–	1	3
Not of Hispanic origin	–	57	1	1	–	–	–	–	–	–
PERCENT DISTRIBUTION BY RACE OF HOUSEHOLDER										
Occupied housing units	**100.0**	**100.0**	**100.0**	**100.0**	**100.0**	**100.0**	**100.0**	**100.0**	**100.0**	**100.0**
White	99.0	88.1	98.1	99.1	100.0	100.0	100.0	99.3	98.5	99.4
Black	–	6.2	.7	.2	–	–	–	–	.6	.1
American Indian, Eskimo, or Aleut	.6	1.0	.3	.3	–	–	–	.2	.6	.2
American Indian	.6	1.0	.3	.3	–	–	–	.2	.6	.2
Asian or Pacific Islander	.4	3.5	.4	.4	–	–	–	.5	–	.1
Asian	.4	3.4	.4	.4	–	–	–	.5	–	.1
Pacific Islander	–	–	–	–	–	–	–	–	–	–
Other race	–	1.3	.5	.1	–	–	–	–	.2	.2
PERCENT DISTRIBUTION BY HISPANIC ORIGIN OF HOUSEHOLDER										
Occupied housing units	**100.0**	**100.0**	**100.0**	**100.0**	**100.0**	**100.0**	**100.0**	**100.0**	**100.0**	**100.0**
Hispanic origin (of any race)	.5	2.9	1.1	.4	–	.5	.2	.2	1.5	.7
Mexican	.4	2.1	.8	.1	–	.5	–	.2	1.3	.2
Puerto Rican	–	.2	.1	.1	–	–	–	–	–	.1
Cuban	–	.1	–	–	–	–	–	–	–	.1
Other Hispanic	.1	.5	.2	.1	–	–	.2	–	.2	.4
Not of Hispanic origin	99.5	97.1	98.9	99.6	100.0	99.5	99.8	99.8	98.5	99.3
PERCENT OF HOUSEHOLDERS WHITE, NOT OF HISPANIC ORIGIN										
Occupied housing units	**100.0**	**100.0**	**100.0**	**100.0**	**100.0**	**100.0**	**100.0**	**100.0**	**100.0**	**100.0**
White	99.0	88.1	98.1	99.1	100.0	100.0	100.0	99.3	98.5	99.4
Not of Hispanic origin	98.6	86.7	97.5	98.8	100.0	99.5	99.8	99.3	97.3	98.8

TIPSII [UPF] GH127 CENSUS90 72583600 06/22/92 4:35 PM MACHINE: C DATA:CENSUS90*H1TIPSDA27. 06/18/92 14:00:34 TAPE: NONE FRAME: 61
TSF:CENSUS90*92. 06/18/92 14:04:03 UTF:CENSUS90*93. 06/18/92 14:04:03 META:CENSUS90*H1TABLES27. 06/18/92 14:24:01

Table 5. **Occupied Housing Units by Race and Hispanic Origin of Householder: 1990**—Con.

[For definitions of terms and meanings of symbols, see text]

Place and [In Selected States] County Subdivision [1,000 or More Persons]	Sauk Centre city	Sauk Centre township	Sauk Rapids city	Savage city	Shakopee city	Sherburn city	Shingobee township	Shoreview city	Shorewood city	Silver Bay city
RACE OF HOUSEHOLDER										
Occupied housing units	**1 415**	**314**	**2 875**	**3 255**	**4 163**	**483**	**489**	**8 991**	**2 026**	**764**
White	1 412	314	2 858	3 174	4 115	481	439	8 744	2 002	758
Black	1	–	4	19	7	–	1	64	10	–
American Indian, Eskimo, or Aleut	1	–	5	8	20	1	49	22	–	5
American Indian	1	–	5	8	19	1	49	21	–	5
Eskimo	–	–	–	–	1	–	–	1	–	–
Aleut	–	–	–	–	–	–	–	–	–	–
Asian or Pacific Islander	1	–	6	47	16	1	–	146	13	–
Asian	1	–	6	47	15	1	–	145	13	–
Chinese	–	–	2	1	2	1	–	32	5	–
Filipino	–	–	–	–	–	–	–	7	2	–
Japanese	–	–	1	2	1	–	–	18	2	–
Asian Indian	–	–	1	5	1	–	–	39	1	–
Korean	1	–	1	–	2	–	–	28	–	–
Vietnamese	–	–	–	19	6	–	–	11	1	–
Cambodian	–	–	–	10	–	–	–	–	1	–
Hmong	–	–	–	3	–	–	–	–	–	–
Laotian	–	–	1	6	2	–	–	1	–	–
Thai	–	–	–	–	–	–	–	3	–	–
Other Asian	–	–	–	1	1	–	–	6	1	–
Bangladeshi	–	–	–	–	–	–	–	–	–	–
Burmese	–	–	–	–	–	–	–	1	–	–
Indonesian	–	–	–	–	–	–	–	1	–	–
Malayan	–	–	–	–	–	–	–	–	–	–
Okinawan	–	–	–	–	–	–	–	–	–	–
Pakistani	–	–	–	–	–	–	–	1	–	–
Sri Lankan	–	–	–	1	–	–	–	1	–	–
All other Asian	–	–	–	–	1	–	–	2	1	–
Pacific Islander	–	–	–	–	1	–	–	1	–	–
Hawaiian	–	–	–	–	1	–	–	–	–	–
Samoan	–	–	–	–	–	–	–	–	–	–
Guamanian	–	–	–	–	–	–	–	–	–	–
Other Pacific Islander	–	–	–	–	–	–	–	1	–	–
Tongan	–	–	–	–	–	–	–	1	–	–
Tahitian	–	–	–	–	–	–	–	–	–	–
Northern Mariana Islander	–	–	–	–	–	–	–	–	–	–
Palauan	–	–	–	–	–	–	–	–	–	–
Fijian	–	–	–	–	–	–	–	–	–	–
All other Pacific Islander	–	–	–	–	–	–	–	–	–	–
Other race	–	–	2	7	5	–	–	15	1	1
HISPANIC ORIGIN OF HOUSEHOLDER										
Occupied housing units	**1 415**	**314**	**2 875**	**3 255**	**4 163**	**483**	**489**	**8 991**	**2 026**	**764**
Hispanic origin (of any race)	3	–	13	23	23	–	–	55	9	2
Mexican	–	–	4	8	13	–	–	21	5	2
Puerto Rican	–	–	–	4	–	–	–	5	1	–
Cuban	–	–	5	–	2	–	–	2	–	–
Other Hispanic	3	–	4	11	8	–	–	27	3	–
Not of Hispanic origin	1 412	314	2 862	3 232	4 140	483	489	8 936	2 017	762
RACE AND HISPANIC ORIGIN OF HOUSEHOLDER										
Occupied housing units	**1 415**	**314**	**2 875**	**3 255**	**4 163**	**483**	**489**	**8 991**	**2 026**	**764**
White	1 412	314	2 858	3 174	4 115	481	439	8 744	2 002	758
Hispanic origin	3	–	12	11	18	–	–	39	6	1
Not of Hispanic origin	1 409	314	2 846	3 163	4 097	481	439	8 705	1 996	757
Black	1	–	4	19	7	–	1	64	10	–
Hispanic origin	–	–	–	–	–	–	–	2	2	–
Not of Hispanic origin	1	–	4	19	7	–	1	62	8	–
American Indian, Eskimo, or Aleut	1	–	5	8	20	1	49	22	–	5
Hispanic origin	–	–	–	3	–	–	–	–	–	–
Not of Hispanic origin	1	–	5	5	20	1	49	22	–	5
Asian or Pacific Islander	1	–	6	47	16	1	–	146	13	–
Hispanic origin	–	–	–	2	–	–	–	1	–	–
Not of Hispanic origin	1	–	6	45	16	1	–	145	13	–
Other race	–	–	2	7	5	–	–	15	1	1
Hispanic origin	–	–	1	7	5	–	–	13	1	1
Not of Hispanic origin	–	–	1	–	–	–	–	2	–	–
PERCENT DISTRIBUTION BY RACE OF HOUSEHOLDER										
Occupied housing units	**100.0**	**100.0**	**100.0**	**100.0**	**100.0**	**100.0**	**100.0**	**100.0**	**100.0**	**100.0**
White	99.8	100.0	99.4	97.5	98.8	99.6	89.8	97.3	98.8	99.2
Black	.1	–	.1	.6	.2	–	.2	.7	.5	–
American Indian, Eskimo, or Aleut	.1	–	.2	.2	.5	.2	10.0	.2	–	.7
American Indian	.1	–	.2	.2	.5	.2	10.0	.2	–	.7
Asian or Pacific Islander	.1	–	.2	1.4	.4	.2	–	1.6	.6	–
Asian	.1	–	.2	1.4	.4	.2	–	1.6	.6	–
Pacific Islander	–	–	–	–	–	–	–	–	–	–
Other race	–	–	.1	.2	.1	–	–	.2	–	.1
PERCENT DISTRIBUTION BY HISPANIC ORIGIN OF HOUSEHOLDER										
Occupied housing units	**100.0**	**100.0**	**100.0**	**100.0**	**100.0**	**100.0**	**100.0**	**100.0**	**100.0**	**100.0**
Hispanic origin (of any race)	.2	–	.5	.7	.6	–	–	.6	.4	.3
Mexican	–	–	.1	.2	.3	–	–	.2	.2	.3
Puerto Rican	–	–	–	.1	–	–	–	.1	–	–
Cuban	–	–	.2	–	–	–	–	–	–	–
Other Hispanic	.2	–	.1	.3	.2	–	–	.3	.1	–
Not of Hispanic origin	99.8	100.0	99.5	99.3	99.4	100.0	100.0	99.4	99.6	99.7
PERCENT OF HOUSEHOLDERS WHITE, NOT OF HISPANIC ORIGIN										
Occupied housing units	**100.0**	**100.0**	**100.0**	**100.0**	**100.0**	**100.0**	**100.0**	**100.0**	**100.0**	**100.0**
White	99.8	100.0	99.4	97.5	98.8	99.6	89.8	97.3	98.8	99.2
Not of Hispanic origin	99.6	100.0	99.0	97.2	98.4	99.6	89.8	96.8	98.5	99.1

TIPSII [UPF] GH127 CENSUS90 72583600 06/22/92 4:35 PM MACHINE: C DATA:CENSUS90*H1TIPSDA27. 06/18/92 14:00:34 TAPE: NONE FRAME: 62
TSF:CENSUS90*92. 06/18/92 14:04:03 UTF:CENSUS90*93. 06/18/92 14:04:03 META:CENSUS90*H1TABLES27. 06/18/92 14:24:01

Table 5. **Occupied Housing Units by Race and Hispanic Origin of Householder: 1990**—Con.

[For definitions of terms and meanings of symbols, see text]

Place and [In Selected States] County Subdivision [1,000 or More Persons]	Silver Creek township, Lake County	Silver Creek township, Wright County	Slayton city	Sleepy Eye city	Solway township	South Bend township	Southside township	South St. Paul city	Spencer Brook township	Spicer city
RACE OF HOUSEHOLDER										
Occupied housing units	**429**	**605**	**953**	**1 468**	**600**	**511**	**467**	**7 914**	**404**	**429**
White	425	603	952	1 454	596	504	466	7 786	402	426
Black	–	–	–	1	–	3	–	23	1	–
American Indian, Eskimo, or Aleut	3	2	1	1	4	1	–	35	–	2
American Indian	3	2	1	1	4	–	–	35	–	2
Eskimo	–	–	–	–	–	–	–	–	–	–
Aleut	–	–	–	–	–	1	–	–	–	–
Asian or Pacific Islander	1	–	–	4	–	–	1	20	1	1
Asian	1	–	–	4	–	–	1	20	1	1
Chinese	–	–	–	–	–	–	–	2	1	1
Filipino	1	–	–	–	–	–	1	8	–	–
Japanese	–	–	–	–	–	–	–	2	–	–
Asian Indian	–	–	–	1	–	–	–	–	–	–
Korean	–	–	–	–	–	–	–	2	–	–
Vietnamese	–	–	–	1	–	–	–	1	–	–
Cambodian	–	–	–	–	–	–	–	–	–	–
Hmong	–	–	–	–	–	–	–	2	–	–
Laotian	–	–	–	–	–	–	–	2	–	–
Thai	–	–	–	2	–	–	–	–	–	–
Other Asian	–	–	–	–	–	–	–	1	–	–
Bangladeshi	–	–	–	–	–	–	–	–	–	–
Burmese	–	–	–	–	–	–	–	–	–	–
Indonesian	–	–	–	–	–	–	–	–	–	–
Malayan	–	–	–	–	–	–	–	–	–	–
Okinawan	–	–	–	–	–	–	–	–	–	–
Pakistani	–	–	–	–	–	–	–	–	–	–
Sri Lankan	–	–	–	–	–	–	–	–	–	–
All other Asian	–	–	–	–	–	–	–	1	–	–
Pacific Islander	–	–	–	–	–	–	–	–	–	–
Hawaiian	–	–	–	–	–	–	–	–	–	–
Samoan	–	–	–	–	–	–	–	–	–	–
Guamanian	–	–	–	–	–	–	–	–	–	–
Other Pacific Islander	–	–	–	–	–	–	–	–	–	–
Tongan	–	–	–	–	–	–	–	–	–	–
Tahitian	–	–	–	–	–	–	–	–	–	–
Northern Mariana Islander	–	–	–	–	–	–	–	–	–	–
Palauan	–	–	–	–	–	–	–	–	–	–
Fijian	–	–	–	–	–	–	–	–	–	–
All other Pacific Islander	–	–	–	–	–	–	–	–	–	–
Other race	–	–	–	8	–	3	–	50	–	–
HISPANIC ORIGIN OF HOUSEHOLDER										
Occupied housing units	**429**	**605**	**953**	**1 468**	**600**	**511**	**467**	**7 914**	**404**	**429**
Hispanic origin (of any race)	1	–	–	13	–	5	1	134	–	–
Mexican	–	–	–	9	–	5	1	104	–	–
Puerto Rican	1	–	–	–	–	–	–	12	–	–
Cuban	–	–	–	–	–	–	–	2	–	–
Other Hispanic	–	–	–	4	–	–	–	16	–	–
Not of Hispanic origin	428	605	953	1 455	600	506	466	7 780	404	429
RACE AND HISPANIC ORIGIN OF HOUSEHOLDER										
Occupied housing units	**429**	**605**	**953**	**1 468**	**600**	**511**	**467**	**7 914**	**404**	**429**
White	425	603	952	1 454	596	504	466	7 786	402	426
Hispanic origin	1	–	–	5	–	2	1	81	–	–
Not of Hispanic origin	424	603	952	1 449	596	502	465	7 705	402	426
Black	–	–	–	1	–	3	–	23	1	–
Hispanic origin	–	–	–	–	–	–	–	2	–	–
Not of Hispanic origin	–	–	–	1	–	3	–	21	1	–
American Indian, Eskimo, or Aleut	3	2	1	1	4	1	–	35	–	2
Hispanic origin	–	–	–	–	–	–	–	–	–	–
Not of Hispanic origin	3	2	1	1	4	1	–	35	–	2
Asian or Pacific Islander	1	–	–	4	–	–	1	20	1	1
Hispanic origin	–	–	–	–	–	–	–	2	–	–
Not of Hispanic origin	1	–	–	4	–	–	1	18	1	1
Other race	–	–	–	8	–	3	–	50	–	–
Hispanic origin	–	–	–	8	–	3	–	49	–	–
Not of Hispanic origin	–	–	–	–	–	–	–	1	–	–
PERCENT DISTRIBUTION BY RACE OF HOUSEHOLDER										
Occupied housing units	**100.0**	**100.0**	**100.0**	**100.0**	**100.0**	**100.0**	**100.0**	**100.0**	**100.0**	**100.0**
White	99.1	99.7	99.9	99.0	99.3	98.6	99.8	98.4	99.5	99.3
Black	–	–	–	.1	–	.6	–	.3	.2	–
American Indian, Eskimo, or Aleut	.7	.3	.1	.1	.7	.2	–	.4	–	.5
American Indian	.7	.3	.1	.1	.7	–	–	.4	–	.5
Asian or Pacific Islander	.2	–	–	.3	–	–	.2	.3	.2	.2
Asian	.2	–	–	.3	–	–	.2	.3	.2	.2
Pacific Islander	–	–	–	–	–	–	–	–	–	–
Other race	–	–	–	.5	–	.6	–	.6	–	–
PERCENT DISTRIBUTION BY HISPANIC ORIGIN OF HOUSEHOLDER										
Occupied housing units	**100.0**	**100.0**	**100.0**	**100.0**	**100.0**	**100.0**	**100.0**	**100.0**	**100.0**	**100.0**
Hispanic origin (of any race)	.2	–	–	.9	–	1.0	.2	1.7	–	–
Mexican	–	–	–	.6	–	1.0	.2	1.3	–	–
Puerto Rican	.2	–	–	–	–	–	–	.2	–	–
Cuban	–	–	–	–	–	–	–	–	–	–
Other Hispanic	–	–	–	.3	–	–	–	.2	–	–
Not of Hispanic origin	99.8	100.0	100.0	99.1	100.0	99.0	99.8	98.3	100.0	100.0
PERCENT OF HOUSEHOLDERS WHITE, NOT OF HISPANIC ORIGIN										
Occupied housing units	**100.0**	**100.0**	**100.0**	**100.0**	**100.0**	**100.0**	**100.0**	**100.0**	**100.0**	**100.0**
White	99.1	99.7	99.9	99.0	99.3	98.6	99.8	98.4	99.5	99.3
Not of Hispanic origin	98.8	99.7	99.9	98.7	99.3	98.2	99.6	97.4	99.5	99.3

TIPSII [UPF] GH127 CENSUS90 72583600 06/22/92 4:35 PM MACHINE: C DATA:CENSUS90*H1TIPSDA27. 06/18/92 14:00:34 TAPE: NONE FRAME: 63
TSF:CENSUS90*92. 06/18/92 14:04:03 UTF:CENSUS90*93. 06/18/92 14:04:03 META:CENSUS90*H1TABLES27. 06/18/92 14:24:01

Table 5. **Occupied Housing Units by Race and Hispanic Origin of Householder: 1990**—Con.

[For definitions of terms and meanings of symbols, see text]

Place and [In Selected States] County Subdivision [1,000 or More Persons]	Springfield city	Spring Grove city	Spring Lake township	Spring Lake Park city	Spring Park city	Springvale township	Spring Valley city	Stacy city	Stanchfield township	Stanford township
RACE OF HOUSEHOLDER										
Occupied housing units	**889**	**532**	**899**	**2 343**	**741**	**355**	**1 001**	**376**	**363**	**554**
White	887	532	895	2 271	733	354	999	372	362	546
Black	–	–	2	6	1	–	–	–	–	–
American Indian, Eskimo, or Aleut	1	–	–	18	3	1	2	3	1	8
American Indian	1	–	–	18	3	1	2	3	1	8
Eskimo	–	–	–	–	–	–	–	–	–	–
Aleut	–	–	–	–	–	–	–	–	–	–
Asian or Pacific Islander	1	–	2	44	4	–	–	1	–	–
Asian	1	–	2	42	4	–	–	1	–	–
Chinese	–	–	–	6	2	–	–	–	–	–
Filipino	1	–	–	3	–	–	–	–	–	–
Japanese	–	–	–	6	–	–	–	–	–	–
Asian Indian	–	–	2	5	–	–	–	–	–	–
Korean	–	–	–	10	1	–	–	1	–	–
Vietnamese	–	–	–	10	1	–	–	–	–	–
Cambodian	–	–	–	–	–	–	–	–	–	–
Hmong	–	–	–	–	–	–	–	–	–	–
Laotian	–	–	–	–	–	–	–	–	–	–
Thai	–	–	–	–	–	–	–	–	–	–
Other Asian	–	–	–	2	–	–	–	–	–	–
Bangladeshi	–	–	–	–	–	–	–	–	–	–
Burmese	–	–	–	–	–	–	–	–	–	–
Indonesian	–	–	–	–	–	–	–	–	–	–
Malayan	–	–	–	–	–	–	–	–	–	–
Okinawan	–	–	–	–	–	–	–	–	–	–
Pakistani	–	–	–	–	–	–	–	–	–	–
Sri Lankan	–	–	–	1	–	–	–	–	–	–
All other Asian	–	–	–	1	–	–	–	–	–	–
Pacific Islander	–	–	–	2	–	–	–	–	–	–
Hawaiian	–	–	–	2	–	–	–	–	–	–
Samoan	–	–	–	–	–	–	–	–	–	–
Guamanian	–	–	–	–	–	–	–	–	–	–
Other Pacific Islander	–	–	–	–	–	–	–	–	–	–
Tongan	–	–	–	–	–	–	–	–	–	–
Tahitian	–	–	–	–	–	–	–	–	–	–
Northern Mariana Islander	–	–	–	–	–	–	–	–	–	–
Palauan	–	–	–	–	–	–	–	–	–	–
Fijian	–	–	–	–	–	–	–	–	–	–
All other Pacific Islander	–	–	–	–	–	–	–	–	–	–
Other race	–	–	–	4	–	–	–	–	–	–
HISPANIC ORIGIN OF HOUSEHOLDER										
Occupied housing units	**889**	**532**	**899**	**2 343**	**741**	**355**	**1 001**	**376**	**363**	**554**
Hispanic origin (of any race)	2	–	4	16	2	–	1	–	1	2
Mexican	1	–	1	10	1	–	1	–	–	2
Puerto Rican	–	–	–	2	–	–	–	–	–	–
Cuban	–	–	–	1	–	–	–	–	–	–
Other Hispanic	1	–	3	3	1	–	–	–	1	–
Not of Hispanic origin	887	532	895	2 327	739	355	1 000	376	362	552
RACE AND HISPANIC ORIGIN OF HOUSEHOLDER										
Occupied housing units	**889**	**532**	**899**	**2 343**	**741**	**355**	**1 001**	**376**	**363**	**554**
White	887	532	895	2 271	733	354	999	372	362	546
Hispanic origin	2	–	4	10	2	–	1	–	1	2
Not of Hispanic origin	885	532	891	2 261	731	354	998	372	361	544
Black	–	–	2	6	1	–	–	–	–	–
Hispanic origin	–	–	–	1	–	–	–	–	–	–
Not of Hispanic origin	–	–	2	5	1	–	–	–	–	–
American Indian, Eskimo, or Aleut	1	–	–	18	3	1	2	3	1	8
Hispanic origin	–	–	–	–	–	–	–	–	–	–
Not of Hispanic origin	1	–	–	18	3	1	2	3	1	8
Asian or Pacific Islander	1	–	2	44	4	–	–	1	–	–
Hispanic origin	–	–	–	1	–	–	–	–	–	–
Not of Hispanic origin	1	–	2	43	4	–	–	1	–	–
Other race	–	–	–	4	–	–	–	–	–	–
Hispanic origin	–	–	–	4	–	–	–	–	–	–
Not of Hispanic origin	–	–	–	–	–	–	–	–	–	–
PERCENT DISTRIBUTION BY RACE OF HOUSEHOLDER										
Occupied housing units	**100.0**	**100.0**	**100.0**	**100.0**	**100.0**	**100.0**	**100.0**	**100.0**	**100.0**	**100.0**
White	99.8	100.0	99.6	96.9	98.9	99.7	99.8	98.9	99.7	98.6
Black	–	–	.2	.3	.1	–	–	–	–	–
American Indian, Eskimo, or Aleut	.1	–	–	.8	.4	.3	.2	.8	.3	1.4
American Indian	.1	–	–	.8	.4	.3	.2	.8	.3	1.4
Asian or Pacific Islander	.1	–	.2	1.9	.5	–	–	.3	–	–
Asian	.1	–	.2	1.8	.5	–	–	.3	–	–
Pacific Islander	–	–	–	.1	–	–	–	–	–	–
Other race	–	–	–	.2	–	–	–	–	–	–
PERCENT DISTRIBUTION BY HISPANIC ORIGIN OF HOUSEHOLDER										
Occupied housing units	**100.0**	**100.0**	**100.0**	**100.0**	**100.0**	**100.0**	**100.0**	**100.0**	**100.0**	**100.0**
Hispanic origin (of any race)	.2	–	.4	.7	.3	–	.1	–	.3	.4
Mexican	.1	–	.1	.4	.1	–	.1	–	–	.4
Puerto Rican	–	–	–	.1	–	–	–	–	–	–
Cuban	–	–	–	–	–	–	–	–	–	–
Other Hispanic	.1	–	.3	.1	.1	–	–	–	.3	–
Not of Hispanic origin	99.8	100.0	99.6	99.3	99.7	100.0	99.9	100.0	99.7	99.6
PERCENT OF HOUSEHOLDERS WHITE, NOT OF HISPANIC ORIGIN										
Occupied housing units	**100.0**	**100.0**	**100.0**	**100.0**	**100.0**	**100.0**	**100.0**	**100.0**	**100.0**	**100.0**
White	99.8	100.0	99.6	96.9	98.9	99.7	99.8	98.9	99.7	98.6
Not of Hispanic origin	99.6	100.0	99.1	96.5	98.7	99.7	99.7	98.9	99.4	98.2

TIPSII [UPF] GH127 CENSUS90 72583600 06/22/92 4:35 PM MACHINE: C DATA:CENSUS90*H1TIPSDA27. 06/18/92 14:00:34 TAPE: NONE FRAME: 64
TSF:CENSUS90*92. 06/18/92 14:04:03 UTF:CENSUS90*93. 06/18/92 14:04:03 META:CENSUS90*H1TABLES27. 06/18/92 14:24:01

Table 5. **Occupied Housing Units by Race and Hispanic Origin of Householder: 1990**—Con.

[For definitions of terms and meanings of symbols, see text]

Place and [In Selected States] County Subdivision [1,000 or More Persons]	Staples city	Starbuck city	Stewartville city	Stillwater city	Stillwater township	Sunrise township	Sylvan township	Thief River Falls city	Thomson township	Todd township
RACE OF HOUSEHOLDER										
Occupied housing units	**1 111**	**504**	**1 588**	**4 982**	**639**	**357**	**441**	**3 366**	**1 348**	**456**
White	1 105	502	1 584	4 941	633	354	439	3 320	1 340	454
Black	–	–	–	10	–	1	–	3	–	–
American Indian, Eskimo, or Aleut	4	1	2	10	3	2	1	26	8	1
American Indian	4	1	2	10	2	2	1	26	8	1
Eskimo	–	–	–	–	1	–	–	–	–	–
Aleut	–	–	–	–	–	–	–	–	–	–
Asian or Pacific Islander	1	–	1	14	2	–	1	5	–	–
Asian	1	–	1	13	2	–	1	5	–	–
Chinese	–	–	1	4	–	–	–	–	–	–
Filipino	1	–	–	1	–	–	–	–	–	–
Japanese	–	–	–	–	1	–	–	3	–	–
Asian Indian	–	–	–	3	1	–	–	2	–	–
Korean	–	–	–	2	–	–	1	–	–	–
Vietnamese	–	–	–	2	–	–	–	–	–	–
Cambodian	–	–	–	–	–	–	–	–	–	–
Hmong	–	–	–	1	–	–	–	–	–	–
Laotian	–	–	–	–	–	–	–	–	–	–
Thai	–	–	–	–	–	–	–	–	–	–
Other Asian	–	–	–	–	–	–	–	–	–	–
Bangladeshi	–	–	–	–	–	–	–	–	–	–
Burmese	–	–	–	–	–	–	–	–	–	–
Indonesian	–	–	–	–	–	–	–	–	–	–
Malayan	–	–	–	–	–	–	–	–	–	–
Okinawan	–	–	–	–	–	–	–	–	–	–
Pakistani	–	–	–	–	–	–	–	–	–	–
Sri Lankan	–	–	–	–	–	–	–	–	–	–
All other Asian	–	–	–	–	–	–	–	–	–	–
Pacific Islander	–	–	–	1	–	–	–	–	–	–
Hawaiian	–	–	–	1	–	–	–	–	–	–
Samoan	–	–	–	–	–	–	–	–	–	–
Guamanian	–	–	–	–	–	–	–	–	–	–
Other Pacific Islander	–	–	–	–	–	–	–	–	–	–
Tongan	–	–	–	–	–	–	–	–	–	–
Tahitian	–	–	–	–	–	–	–	–	–	–
Northern Mariana Islander	–	–	–	–	–	–	–	–	–	–
Palauan	–	–	–	–	–	–	–	–	–	–
Fijian	–	–	–	–	–	–	–	–	–	–
All other Pacific Islander	–	–	–	–	–	–	–	–	–	–
Other race	1	1	1	7	1	–	–	12	–	1
HISPANIC ORIGIN OF HOUSEHOLDER										
Occupied housing units	**1 111**	**504**	**1 588**	**4 982**	**639**	**357**	**441**	**3 366**	**1 348**	**456**
Hispanic origin (of any race)	4	1	3	18	3	1	2	26	2	1
Mexican	3	1	3	12	1	–	1	16	–	1
Puerto Rican	–	–	–	–	–	1	–	1	1	–
Cuban	–	–	–	2	–	–	–	–	–	–
Other Hispanic	1	–	–	4	2	–	1	9	1	–
Not of Hispanic origin	1 107	503	1 585	4 964	636	356	439	3 340	1 346	455
RACE AND HISPANIC ORIGIN OF HOUSEHOLDER										
Occupied housing units	**1 111**	**504**	**1 588**	**4 982**	**639**	**357**	**441**	**3 366**	**1 348**	**456**
White	1 105	502	1 584	4 941	633	354	439	3 320	1 340	454
Hispanic origin	3	–	2	11	2	1	2	14	2	–
Not of Hispanic origin	1 102	502	1 582	4 930	631	353	437	3 306	1 338	454
Black	–	–	–	10	–	1	–	3	–	–
Hispanic origin	–	–	–	–	–	–	–	–	–	–
Not of Hispanic origin	–	–	–	10	–	1	–	3	–	–
American Indian, Eskimo, or Aleut	4	1	2	10	3	2	1	26	8	1
Hispanic origin	–	–	–	–	–	–	–	–	–	–
Not of Hispanic origin	4	1	2	10	3	2	1	26	8	1
Asian or Pacific Islander	1	–	1	14	2	–	1	5	–	–
Hispanic origin	–	–	–	–	–	–	–	–	–	–
Not of Hispanic origin	1	–	1	14	2	–	1	5	–	–
Other race	1	1	1	7	1	–	–	12	–	1
Hispanic origin	1	1	1	7	1	–	–	12	–	1
Not of Hispanic origin	–	–	–	–	–	–	–	–	–	–
PERCENT DISTRIBUTION BY RACE OF HOUSEHOLDER										
Occupied housing units	**100.0**	**100.0**	**100.0**	**100.0**	**100.0**	**100.0**	**100.0**	**100.0**	**100.0**	**100.0**
White	99.5	99.6	99.7	99.2	99.1	99.2	99.5	98.6	99.4	99.6
Black	–	–	–	.2	–	.3	–	.1	–	–
American Indian, Eskimo, or Aleut	.4	.2	.1	.2	.5	.6	.2	.8	.6	.2
American Indian	.4	.2	.1	.2	.3	.6	.2	.8	.6	.2
Asian or Pacific Islander	.1	–	.1	.3	.3	–	.2	.1	–	–
Asian	.1	–	.1	.3	.3	–	.2	.1	–	–
Pacific Islander	–	–	–	–	–	–	–	–	–	–
Other race	.1	.2	.1	.1	.2	–	–	.4	–	.2
PERCENT DISTRIBUTION BY HISPANIC ORIGIN OF HOUSEHOLDER										
Occupied housing units	**100.0**	**100.0**	**100.0**	**100.0**	**100.0**	**100.0**	**100.0**	**100.0**	**100.0**	**100.0**
Hispanic origin (of any race)	.4	.2	.2	.4	.5	.3	.5	.8	.1	.2
Mexican	.3	.2	.2	.2	.2	–	.2	.5	–	.2
Puerto Rican	–	–	–	–	–	.3	–	–	.1	–
Cuban	–	–	–	–	–	–	–	–	–	–
Other Hispanic	.1	–	–	.1	.3	–	.2	.3	.1	–
Not of Hispanic origin	99.6	99.8	99.8	99.6	99.5	99.7	99.5	99.2	99.9	99.8
PERCENT OF HOUSEHOLDERS WHITE, NOT OF HISPANIC ORIGIN										
Occupied housing units	**100.0**	**100.0**	**100.0**	**100.0**	**100.0**	**100.0**	**100.0**	**100.0**	**100.0**	**100.0**
White	99.5	99.6	99.7	99.2	99.1	99.2	99.5	98.6	99.4	99.6
Not of Hispanic origin	99.2	99.6	99.6	99.0	98.7	98.9	99.1	98.2	99.3	99.6

TIPSII [UPF] GH127 CENSUS90 72583600 06/22/92 4:35 PM MACHINE: C DATA:CENSUS90*H1TIPSDA27. 06/18/92 14:00:34 TAPE: NONE FRAME: 65
TSF:CENSUS90*92. 06/18/92 14:04:03 UTF:CENSUS90*93. 06/18/92 14:04:03 META:CENSUS90*H1TABLES27. 06/18/92 14:24:01

Table 5. **Occupied Housing Units by Race and Hispanic Origin of Householder: 1990**—Con.

[For definitions of terms and meanings of symbols, see text]

Place and [In Selected States] County Subdivision [1,000 or More Persons]	Tonka Bay city	Tracy city	Truman city	Twin Lakes township, Carlton County	Two Harbors city	Tyler city	Vadnais Heights city	Vermillion township	Victor township	Victoria city
RACE OF HOUSEHOLDER										
Occupied housing units	**577**	**872**	**507**	**553**	**1 567**	**523**	**3 924**	**354**	**322**	**756**
White	576	866	505	544	1 562	522	3 808	353	321	748
Black	1	–	–	–	–	–	29	–	–	3
American Indian, Eskimo, or Aleut	–	1	2	8	5	1	10	–	–	1
American Indian	–	1	2	8	5	1	10	–	–	1
Eskimo	–	–	–	–	–	–	–	–	–	–
Aleut	–	–	–	–	–	–	–	–	–	–
Asian or Pacific Islander	–	4	–	–	–	–	62	1	1	2
Asian	–	4	–	–	–	–	61	1	1	2
Chinese	–	–	–	–	–	–	7	–	–	–
Filipino	–	3	–	–	–	–	3	–	–	–
Japanese	–	–	–	–	–	–	5	–	–	1
Asian Indian	–	1	–	–	–	–	14	–	–	–
Korean	–	–	–	–	–	–	10	–	–	1
Vietnamese	–	–	–	–	–	–	9	1	–	–
Cambodian	–	–	–	–	–	–	2	–	–	–
Hmong	–	–	–	–	–	–	5	–	–	–
Laotian	–	–	–	–	–	–	1	–	–	–
Thai	–	–	–	–	–	–	1	–	–	–
Other Asian	–	–	–	–	–	–	4	–	1	–
Bangladeshi	–	–	–	–	–	–	–	–	–	–
Burmese	–	–	–	–	–	–	–	–	–	–
Indonesian	–	–	–	–	–	–	–	–	–	–
Malayan	–	–	–	–	–	–	–	–	–	–
Okinawan	–	–	–	–	–	–	–	–	–	–
Pakistani	–	–	–	–	–	–	–	–	1	–
Sri Lankan	–	–	–	–	–	–	1	–	–	–
All other Asian	–	–	–	–	–	–	3	–	–	–
Pacific Islander	–	–	–	–	–	–	1	–	–	–
Hawaiian	–	–	–	–	–	–	1	–	–	–
Samoan	–	–	–	–	–	–	–	–	–	–
Guamanian	–	–	–	–	–	–	–	–	–	–
Other Pacific Islander	–	–	–	–	–	–	–	–	–	–
Tongan	–	–	–	–	–	–	–	–	–	–
Tahitian	–	–	–	–	–	–	–	–	–	–
Northern Mariana Islander	–	–	–	–	–	–	–	–	–	–
Palauan	–	–	–	–	–	–	–	–	–	–
Fijian	–	–	–	–	–	–	–	–	–	–
All other Pacific Islander	–	–	–	–	–	–	–	–	–	–
Other race	–	1	–	1	–	–	15	–	–	2
HISPANIC ORIGIN OF HOUSEHOLDER										
Occupied housing units	**577**	**872**	**507**	**553**	**1 567**	**523**	**3 924**	**354**	**322**	**756**
Hispanic origin (of any race)	5	3	3	2	5	2	34	1	–	3
Mexican	2	1	2	1	4	1	22	–	–	2
Puerto Rican	–	–	–	1	–	–	1	–	–	–
Cuban	–	–	–	–	–	–	1	–	–	–
Other Hispanic	3	2	1	–	1	1	10	1	–	1
Not of Hispanic origin	572	869	504	551	1 562	521	3 890	353	322	753
RACE AND HISPANIC ORIGIN OF HOUSEHOLDER										
Occupied housing units	**577**	**872**	**507**	**553**	**1 567**	**523**	**3 924**	**354**	**322**	**756**
White	576	866	505	544	1 562	522	3 808	353	321	748
Hispanic origin	5	1	3	1	5	2	15	1	–	1
Not of Hispanic origin	571	865	502	543	1 557	520	3 793	352	321	747
Black	1	–	–	–	–	–	29	–	–	3
Hispanic origin	–	–	–	–	–	–	1	–	–	–
Not of Hispanic origin	1	–	–	–	–	–	28	–	–	3
American Indian, Eskimo, or Aleut	–	1	2	8	5	1	10	–	–	1
Hispanic origin	–	–	–	–	–	–	1	–	–	–
Not of Hispanic origin	–	1	2	8	5	1	9	–	–	1
Asian or Pacific Islander	–	4	–	–	–	–	62	1	1	2
Hispanic origin	–	1	–	–	–	–	2	–	–	–
Not of Hispanic origin	–	3	–	–	–	–	60	1	1	2
Other race	–	1	–	1	–	–	15	–	–	2
Hispanic origin	–	1	–	1	–	–	15	–	–	2
Not of Hispanic origin	–	–	–	–	–	–	–	–	–	–
PERCENT DISTRIBUTION BY RACE OF HOUSEHOLDER										
Occupied housing units	**100.0**	**100.0**	**100.0**	**100.0**	**100.0**	**100.0**	**100.0**	**100.0**	**100.0**	**100.0**
White	99.8	99.3	99.6	98.4	99.7	99.8	97.0	99.7	99.7	98.9
Black	.2	–	–	–	–	–	.7	–	–	.4
American Indian, Eskimo, or Aleut	–	.1	.4	1.4	.3	.2	.3	–	–	.1
American Indian	–	.1	.4	1.4	.3	.2	.3	–	–	.1
Asian or Pacific Islander	–	.5	–	–	–	–	1.6	.3	.3	.3
Asian	–	.5	–	–	–	–	1.6	.3	.3	.3
Pacific Islander	–	–	–	–	–	–	–	–	–	–
Other race	–	.1	–	.2	–	–	.4	–	–	.3
PERCENT DISTRIBUTION BY HISPANIC ORIGIN OF HOUSEHOLDER										
Occupied housing units	**100.0**	**100.0**	**100.0**	**100.0**	**100.0**	**100.0**	**100.0**	**100.0**	**100.0**	**100.0**
Hispanic origin (of any race)	.9	.3	.6	.4	.3	.4	.9	.3	–	.4
Mexican	.3	.1	.4	.2	.3	.2	.6	–	–	.3
Puerto Rican	–	–	–	.2	–	–	–	–	–	–
Cuban	–	–	–	–	–	–	–	–	–	–
Other Hispanic	.5	.2	.2	–	.1	.2	.3	.3	–	.1
Not of Hispanic origin	99.1	99.7	99.4	99.6	99.7	99.6	99.1	99.7	100.0	99.6
PERCENT OF HOUSEHOLDERS WHITE, NOT OF HISPANIC ORIGIN										
Occupied housing units	**100.0**	**100.0**	**100.0**	**100.0**	**100.0**	**100.0**	**100.0**	**100.0**	**100.0**	**100.0**
White	99.8	99.3	99.6	98.4	99.7	99.8	97.0	99.7	99.7	98.9
Not of Hispanic origin	99.0	99.2	99.0	98.2	99.4	99.4	96.7	99.4	99.7	98.8

TIPSII [UPF] GH127 CENSUS90 72583600 06/22/92 4:35 PM MACHINE: C DATA:CENSUS90*H1TIPSDA27. 06/18/92 14:00:34 TAPE: NONE FRAME: 66
TSF:CENSUS90*92. 06/18/92 14:04:03 UTF:CENSUS90*93. 06/18/92 14:04:03 META:CENSUS90*H1TABLES27. 06/18/92 14:24:01

Table 5. **Occupied Housing Units by Race and Hispanic Origin of Householder: 1990**—Con.

[For definitions of terms and meanings of symbols, see text]

Place and [In Selected States] County Subdivision [1,000 or More Persons]	Virginia city	Wabasha city	Waconia city	Waconia township	Wadena city	Wadena township	Waite Park city	Wakefield township	Walcott township	Warren city
RACE OF HOUSEHOLDER										
Occupied housing units	**4 338**	**951**	**1 401**	**407**	**1 789**	**312**	**2 072**	**787**	**511**	**733**
White	4 277	947	1 391	406	1 779	311	2 041	786	510	729
Black	7	1	–	–	–	1	10	–	1	–
American Indian, Eskimo, or Aleut	49	2	1	–	4	–	3	1	–	2
American Indian	49	2	1	–	4	–	3	1	–	2
Eskimo	–	–	–	–	–	–	–	–	–	–
Aleut	–	–	–	–	–	–	–	–	–	–
Asian or Pacific Islander	3	1	8	1	2	–	15	–	–	1
Asian	3	1	7	1	1	–	15	–	–	1
Chinese	3	–	2	–	–	–	4	–	–	–
Filipino	–	–	2	–	–	–	–	–	–	–
Japanese	–	–	–	–	–	–	1	–	–	–
Asian Indian	–	–	–	1	–	–	1	–	–	1
Korean	–	1	1	–	–	–	2	–	–	–
Vietnamese	–	–	–	–	1	–	–	–	–	–
Cambodian	–	–	–	–	–	–	3	–	–	–
Hmong	–	–	1	–	–	–	–	–	–	–
Laotian	–	–	1	–	–	–	4	–	–	–
Thai	–	–	–	–	–	–	–	–	–	–
Other Asian	–	–	–	–	–	–	–	–	–	–
Bangladeshi	–	–	–	–	–	–	–	–	–	–
Burmese	–	–	–	–	–	–	–	–	–	–
Indonesian	–	–	–	–	–	–	–	–	–	–
Malayan	–	–	–	–	–	–	–	–	–	–
Okinawan	–	–	–	–	–	–	–	–	–	–
Pakistani	–	–	–	–	–	–	–	–	–	–
Sri Lankan	–	–	–	–	–	–	–	–	–	–
All other Asian	–	–	–	–	–	–	–	–	–	–
Pacific Islander	–	–	1	–	1	–	–	–	–	–
Hawaiian	–	–	–	–	–	–	–	–	–	–
Samoan	–	–	–	–	–	–	–	–	–	–
Guamanian	–	–	1	–	–	–	–	–	–	–
Other Pacific Islander	–	–	–	–	1	–	–	–	–	–
Tongan	–	–	–	–	–	–	–	–	–	–
Tahitian	–	–	–	–	–	–	–	–	–	–
Northern Mariana Islander	–	–	–	–	–	–	–	–	–	–
Palauan	–	–	–	–	–	–	–	–	–	–
Fijian	–	–	–	–	–	–	–	–	–	–
All other Pacific Islander	–	–	–	–	1	–	–	–	–	–
Other race	2	–	1	–	4	–	3	–	–	1
HISPANIC ORIGIN OF HOUSEHOLDER										
Occupied housing units	**4 338**	**951**	**1 401**	**407**	**1 789**	**312**	**2 072**	**787**	**511**	**733**
Hispanic origin (of any race)	11	2	1	1	7	–	5	–	1	4
Mexican	4	2	1	–	4	–	2	–	–	4
Puerto Rican	–	–	–	–	–	–	–	–	–	–
Cuban	–	–	–	–	1	–	–	–	–	–
Other Hispanic	7	–	–	1	2	–	3	–	1	–
Not of Hispanic origin	4 327	949	1 400	406	1 782	312	2 067	787	510	729
RACE AND HISPANIC ORIGIN OF HOUSEHOLDER										
Occupied housing units	**4 338**	**951**	**1 401**	**407**	**1 789**	**312**	**2 072**	**787**	**511**	**733**
White	4 277	947	1 391	406	1 779	311	2 041	786	510	729
Hispanic origin	9	2	–	1	3	–	2	–	1	3
Not of Hispanic origin	4 268	945	1 391	405	1 776	311	2 039	786	509	726
Black	7	1	–	–	–	1	10	–	1	–
Hispanic origin	–	–	–	–	–	–	–	–	–	–
Not of Hispanic origin	7	1	–	–	–	1	10	–	1	–
American Indian, Eskimo, or Aleut	49	2	1	–	4	–	3	1	–	2
Hispanic origin	–	–	–	–	–	–	–	–	–	–
Not of Hispanic origin	49	2	1	–	4	–	3	1	–	2
Asian or Pacific Islander	3	1	8	1	2	–	15	–	–	1
Hispanic origin	–	–	–	–	–	–	–	–	–	–
Not of Hispanic origin	3	1	8	1	2	–	15	–	–	1
Other race	2	–	1	–	4	–	3	–	–	1
Hispanic origin	2	–	1	–	4	–	3	–	–	1
Not of Hispanic origin	–	–	–	–	–	–	–	–	–	–
PERCENT DISTRIBUTION BY RACE OF HOUSEHOLDER										
Occupied housing units	**100.0**	**100.0**	**100.0**	**100.0**	**100.0**	**100.0**	**100.0**	**100.0**	**100.0**	**100.0**
White	98.6	99.6	99.3	99.8	99.4	99.7	98.5	99.9	99.8	99.5
Black	.2	.1	–	–	–	.3	.5	–	.2	–
American Indian, Eskimo, or Aleut	1.1	.2	.1	–	.2	–	.1	.1	–	.3
American Indian	1.1	.2	.1	–	.2	–	.1	.1	–	.3
Asian or Pacific Islander	.1	.1	.6	.2	.1	–	.7	–	–	.1
Asian	.1	.1	.5	.2	.1	–	.7	–	–	.1
Pacific Islander	–	–	.1	–	.1	–	–	–	–	–
Other race	–	–	.1	–	.2	–	.1	–	–	.1
PERCENT DISTRIBUTION BY HISPANIC ORIGIN OF HOUSEHOLDER										
Occupied housing units	**100.0**	**100.0**	**100.0**	**100.0**	**100.0**	**100.0**	**100.0**	**100.0**	**100.0**	**100.0**
Hispanic origin (of any race)	.3	.2	.1	.2	.4	–	.2	–	.2	.5
Mexican	.1	.2	.1	–	.2	–	.1	–	–	.5
Puerto Rican	–	–	–	–	–	–	–	–	–	–
Cuban	–	–	–	–	.1	–	–	–	–	–
Other Hispanic	.2	–	–	.2	.1	–	.1	–	.2	–
Not of Hispanic origin	99.7	99.8	99.9	99.8	99.6	100.0	99.8	100.0	99.8	99.5
PERCENT OF HOUSEHOLDERS WHITE, NOT OF HISPANIC ORIGIN										
Occupied housing units	**100.0**	**100.0**	**100.0**	**100.0**	**100.0**	**100.0**	**100.0**	**100.0**	**100.0**	**100.0**
White	98.6	99.6	99.3	99.8	99.4	99.7	98.5	99.9	99.8	99.5
Not of Hispanic origin	98.4	99.4	99.3	99.5	99.3	99.7	98.4	99.9	99.6	99.0

TIPSII [UPF] GH127 CENSUS90 72583600 06/22/92 4:35 PM MACHINE: C DATA:CENSUS90*H1TIPSDA27. 06/18/92 14:00:34 TAPE: NONE FRAME: 67
TSF:CENSUS90*92. 06/18/92 14:04:03 UTF:CENSUS90*93. 06/18/92 14:04:03 META:CENSUS90*H1TABLES27. 06/18/92 14:24:01

Table 5. **Occupied Housing Units by Race and Hispanic Origin of Householder: 1990**—Con.

[For definitions of terms and meanings of symbols, see text]

Place and [In Selected States] County Subdivision [1,000 or More Persons]	Warroad city	Warsaw township, Rice County	Waseca city	Watab township	Watertown city	Watertown township	Waterville city	Wayzata city	Webster township	Wells city
RACE OF HOUSEHOLDER										
Occupied housing units	**609**	**426**	**3 236**	**796**	**848**	**439**	**682**	**1 715**	**464**	**1 034**
White	579	425	3 213	791	843	438	679	1 695	464	1 020
Black	–	–	5	–	2	–	–	9	–	–
American Indian, Eskimo, or Aleut	16	1	6	4	2	–	3	1	–	–
American Indian	16	1	6	4	2	–	3	1	–	–
Eskimo	–	–	–	–	–	–	–	–	–	–
Aleut	–	–	–	–	–	–	–	–	–	–
Asian or Pacific Islander	13	–	6	1	–	–	–	8	–	4
Asian	13	–	6	1	–	–	–	8	–	4
Chinese	–	–	–	–	–	–	–	4	–	–
Filipino	–	–	–	–	–	–	–	–	–	2
Japanese	–	–	–	–	–	–	–	–	–	–
Asian Indian	1	–	4	–	–	–	–	2	–	–
Korean	–	–	1	–	–	–	–	1	–	–
Vietnamese	1	–	–	–	–	–	–	1	–	1
Cambodian	–	–	–	–	–	–	–	–	–	–
Hmong	–	–	–	–	–	–	–	–	–	–
Laotian	11	–	1	–	–	–	–	–	–	1
Thai	–	–	–	–	–	–	–	–	–	–
Other Asian	–	–	–	1	–	–	–	–	–	–
Bangladeshi	–	–	–	–	–	–	–	–	–	–
Burmese	–	–	–	–	–	–	–	–	–	–
Indonesian	–	–	–	–	–	–	–	–	–	–
Malayan	–	–	–	–	–	–	–	–	–	–
Okinawan	–	–	–	–	–	–	–	–	–	–
Pakistani	–	–	–	–	–	–	–	–	–	–
Sri Lankan	–	–	–	–	–	–	–	–	–	–
All other Asian	–	–	–	1	–	–	–	–	–	–
Pacific Islander	–	–	–	–	–	–	–	–	–	–
Hawaiian	–	–	–	–	–	–	–	–	–	–
Samoan	–	–	–	–	–	–	–	–	–	–
Guamanian	–	–	–	–	–	–	–	–	–	–
Other Pacific Islander	–	–	–	–	–	–	–	–	–	–
Tongan	–	–	–	–	–	–	–	–	–	–
Tahitian	–	–	–	–	–	–	–	–	–	–
Northern Mariana Islander	–	–	–	–	–	–	–	–	–	–
Palauan	–	–	–	–	–	–	–	–	–	–
Fijian	–	–	–	–	–	–	–	–	–	–
All other Pacific Islander	–	–	–	–	–	–	–	–	–	–
Other race	1	–	6	–	1	1	–	2	–	10
HISPANIC ORIGIN OF HOUSEHOLDER										
Occupied housing units	**609**	**426**	**3 236**	**796**	**848**	**439**	**682**	**1 715**	**464**	**1 034**
Hispanic origin (of any race)	3	–	18	3	1	1	1	10	1	16
Mexican	1	–	13	3	1	1	1	5	–	16
Puerto Rican	–	–	1	–	–	–	–	–	–	–
Cuban	–	–	–	–	–	–	–	–	–	–
Other Hispanic	2	–	4	–	–	–	–	5	1	–
Not of Hispanic origin	606	426	3 218	793	847	438	681	1 705	463	1 018
RACE AND HISPANIC ORIGIN OF HOUSEHOLDER										
Occupied housing units	**609**	**426**	**3 236**	**796**	**848**	**439**	**682**	**1 715**	**464**	**1 034**
White	579	425	3 213	791	843	438	679	1 695	464	1 020
Hispanic origin	2	–	11	3	–	–	1	8	1	6
Not of Hispanic origin	577	425	3 202	788	843	438	678	1 687	463	1 014
Black	–	–	5	–	2	–	–	9	–	–
Hispanic origin	–	–	–	–	–	–	–	–	–	–
Not of Hispanic origin	–	–	5	–	2	–	–	9	–	–
American Indian, Eskimo, or Aleut	16	1	6	4	2	–	3	1	–	–
Hispanic origin	–	–	1	–	–	–	–	–	–	–
Not of Hispanic origin	16	1	5	4	2	–	3	1	–	–
Asian or Pacific Islander	13	–	6	1	–	–	–	8	–	4
Hispanic origin	–	–	–	–	–	–	–	–	–	–
Not of Hispanic origin	13	–	6	1	–	–	–	8	–	4
Other race	1	–	6	–	1	1	–	2	–	10
Hispanic origin	1	–	6	–	1	1	–	2	–	10
Not of Hispanic origin	–	–	–	–	–	–	–	–	–	–
PERCENT DISTRIBUTION BY RACE OF HOUSEHOLDER										
Occupied housing units	**100.0**	**100.0**	**100.0**	**100.0**	**100.0**	**100.0**	**100.0**	**100.0**	**100.0**	**100.0**
White	95.1	99.8	99.3	99.4	99.4	99.8	99.6	98.8	100.0	98.6
Black	–	–	.2	–	.2	–	–	.5	–	–
American Indian, Eskimo, or Aleut	2.6	.2	.2	.5	.2	–	.4	.1	–	–
American Indian	2.6	.2	.2	.5	.2	–	.4	.1	–	–
Asian or Pacific Islander	2.1	–	.2	.1	–	–	–	.5	–	.4
Asian	2.1	–	.2	.1	–	–	–	.5	–	.4
Pacific Islander	–	–	–	–	–	–	–	–	–	–
Other race	.2	–	.2	–	.1	.2	–	.1	–	1.0
PERCENT DISTRIBUTION BY HISPANIC ORIGIN OF HOUSEHOLDER										
Occupied housing units	**100.0**	**100.0**	**100.0**	**100.0**	**100.0**	**100.0**	**100.0**	**100.0**	**100.0**	**100.0**
Hispanic origin (of any race)	.5	–	.6	.4	.1	.2	.1	.6	.2	1.5
Mexican	.2	–	.4	.4	.1	.2	.1	.3	–	1.5
Puerto Rican	–	–	–	–	–	–	–	–	–	–
Cuban	–	–	–	–	–	–	–	–	–	–
Other Hispanic	.3	–	.1	–	–	–	–	.3	.2	–
Not of Hispanic origin	99.5	100.0	99.4	99.6	99.9	99.8	99.9	99.4	99.8	98.5
PERCENT OF HOUSEHOLDERS WHITE, NOT OF HISPANIC ORIGIN										
Occupied housing units	**100.0**	**100.0**	**100.0**	**100.0**	**100.0**	**100.0**	**100.0**	**100.0**	**100.0**	**100.0**
White	95.1	99.8	99.3	99.4	99.4	99.8	99.6	98.8	100.0	98.6
Not of Hispanic origin	94.7	99.8	98.9	99.0	99.4	99.8	99.4	98.4	99.8	98.1

TIPSII [UPF] GH127 CENSUS90 72583600 06/22/92 4:35 PM MACHINE: C DATA:CENSUS90*H1TIPSDA27. 06/18/92 14:00:34 TAPE: NONE FRAME: 68
TSF:CENSUS90*92. 06/18/92 14:04:03 UTF:CENSUS90*93. 06/18/92 14:04:03 META:CENSUS90*H1TABLES27. 06/18/92 14:24:01

Table 5. **Occupied Housing Units by Race and Hispanic Origin of Householder: 1990**—Con.

[For definitions of terms and meanings of symbols, see text]

Place and [In Selected States] County Subdivision [1,000 or More Persons]	Wells township	West Cook unorg.	West Crow Wing unorg.	West Lakeland township	West St. Paul city	Wheatland township	Wheaton city	White town-ship	White Bear township	White Bear Lake city
RACE OF HOUSEHOLDER										
Occupied housing units	**598**	**507**	**1 395**	**524**	**8 441**	**377**	**711**	**1 442**	**3 205**	**9 070**
White	594	501	1 389	523	8 197	377	708	1 434	3 177	8 956
Black	1	–	–	1	52	–	–	–	12	23
American Indian, Eskimo, or Aleut	2	6	6	–	21	–	3	7	4	20
American Indian	2	6	6	–	21	–	3	7	4	19
Eskimo	–	–	–	–	–	–	–	–	–	1
Aleut	–	–	–	–	–	–	–	–	–	–
Asian or Pacific Islander	–	–	–	–	57	–	–	–	7	52
Asian	–	–	–	–	54	–	–	–	7	50
Chinese	–	–	–	–	16	–	–	–	2	9
Filipino	–	–	–	–	18	–	–	–	1	3
Japanese	–	–	–	–	3	–	–	–	2	10
Asian Indian	–	–	–	–	7	–	–	–	2	5
Korean	–	–	–	–	5	–	–	–	–	5
Vietnamese	–	–	–	–	3	–	–	–	–	7
Cambodian	–	–	–	–	–	–	–	–	–	7
Hmong	–	–	–	–	2	–	–	–	–	1
Laotian	–	–	–	–	–	–	–	–	–	–
Thai	–	–	–	–	–	–	–	–	–	–
Other Asian	–	–	–	–	–	–	–	–	–	3
Bangladeshi	–	–	–	–	–	–	–	–	–	–
Burmese	–	–	–	–	–	–	–	–	–	–
Indonesian	–	–	–	–	–	–	–	–	–	–
Malayan	–	–	–	–	–	–	–	–	–	–
Okinawan	–	–	–	–	–	–	–	–	–	–
Pakistani	–	–	–	–	–	–	–	–	–	1
Sri Lankan	–	–	–	–	–	–	–	–	–	–
All other Asian	–	–	–	–	–	–	–	–	–	2
Pacific Islander	–	–	–	–	3	–	–	–	–	2
Hawaiian	–	–	–	–	2	–	–	–	–	2
Samoan	–	–	–	–	–	–	–	–	–	–
Guamanian	–	–	–	–	1	–	–	–	–	–
Other Pacific Islander	–	–	–	–	–	–	–	–	–	–
Tongan	–	–	–	–	–	–	–	–	–	–
Tahitian	–	–	–	–	–	–	–	–	–	–
Northern Mariana Islander	–	–	–	–	–	–	–	–	–	–
Palauan	–	–	–	–	–	–	–	–	–	–
Fijian	–	–	–	–	–	–	–	–	–	–
All other Pacific Islander	–	–	–	–	–	–	–	–	–	–
Other race	1	–	–	–	114	–	–	1	5	19
HISPANIC ORIGIN OF HOUSEHOLDER										
Occupied housing units	**598**	**507**	**1 395**	**524**	**8 441**	**377**	**711**	**1 442**	**3 205**	**9 070**
Hispanic origin (of any race)	1	–	–	2	260	1	1	1	20	73
Mexican	1	–	–	1	221	–	1	1	16	48
Puerto Rican	–	–	–	–	17	–	–	–	–	4
Cuban	–	–	–	–	3	–	–	–	1	1
Other Hispanic	–	–	–	1	19	1	–	–	3	20
Not of Hispanic origin	597	507	1 395	522	8 181	376	710	1 441	3 185	8 997
RACE AND HISPANIC ORIGIN OF HOUSEHOLDER										
Occupied housing units	**598**	**507**	**1 395**	**524**	**8 441**	**377**	**711**	**1 442**	**3 205**	**9 070**
White	594	501	1 389	523	8 197	377	708	1 434	3 177	8 956
Hispanic origin	–	–	–	2	145	1	1	–	15	50
Not of Hispanic origin	594	501	1 389	521	8 052	376	707	1 434	3 162	8 906
Black	1	–	–	1	52	–	–	–	12	23
Hispanic origin	–	–	–	–	1	–	–	–	–	1
Not of Hispanic origin	1	–	–	1	51	–	–	–	12	22
American Indian, Eskimo, or Aleut	2	6	6	–	21	–	3	7	4	20
Hispanic origin	–	–	–	–	–	–	–	–	–	1
Not of Hispanic origin	2	6	6	–	21	–	3	7	4	19
Asian or Pacific Islander	–	–	–	–	57	–	–	–	7	52
Hispanic origin	–	–	–	–	1	–	–	–	–	3
Not of Hispanic origin	–	–	–	–	56	–	–	–	7	49
Other race	1	–	–	–	114	–	–	1	5	19
Hispanic origin	1	–	–	–	113	–	–	1	5	18
Not of Hispanic origin	–	–	–	–	1	–	–	–	–	1
PERCENT DISTRIBUTION BY RACE OF HOUSEHOLDER										
Occupied housing units	**100.0**	**100.0**	**100.0**	**100.0**	**100.0**	**100.0**	**100.0**	**100.0**	**100.0**	**100.0**
White	99.3	98.8	99.6	99.8	97.1	100.0	99.6	99.4	99.1	98.7
Black	.2	–	–	.2	.6	–	–	–	.4	.3
American Indian, Eskimo, or Aleut	.3	1.2	.4	–	.2	–	.4	.5	.1	.2
American Indian	.3	1.2	.4	–	.2	–	.4	.5	.1	.2
Asian or Pacific Islander	–	–	–	–	.7	–	–	–	.2	.6
Asian	–	–	–	–	.6	–	–	–	.2	.6
Pacific Islander	–	–	–	–	–	–	–	–	–	–
Other race	.2	–	–	–	1.4	–	–	.1	.2	.2
PERCENT DISTRIBUTION BY HISPANIC ORIGIN OF HOUSEHOLDER										
Occupied housing units	**100.0**	**100.0**	**100.0**	**100.0**	**100.0**	**100.0**	**100.0**	**100.0**	**100.0**	**100.0**
Hispanic origin (of any race)	.2	–	–	.4	3.1	.3	.1	.1	.6	.8
Mexican	.2	–	–	.2	2.6	–	.1	.1	.5	.5
Puerto Rican	–	–	–	–	.2	–	–	–	–	–
Cuban	–	–	–	–	–	–	–	–	–	–
Other Hispanic	–	–	–	.2	.2	.3	–	–	.1	.2
Not of Hispanic origin	99.8	100.0	100.0	99.6	96.9	99.7	99.9	99.9	99.4	99.2
PERCENT OF HOUSEHOLDERS WHITE, NOT OF HISPANIC ORIGIN										
Occupied housing units	**100.0**	**100.0**	**100.0**	**100.0**	**100.0**	**100.0**	**100.0**	**100.0**	**100.0**	**100.0**
White	99.3	98.8	99.6	99.8	97.1	100.0	99.6	99.4	99.1	98.7
Not of Hispanic origin	99.3	98.8	99.6	99.4	95.4	99.7	99.4	99.4	98.7	98.2

TIPSII [UPF] GH127 CENSUS90 72583600 06/22/92 4:35 PM MACHINE: C DATA:CENSUS90*H1TIPSDA27. 06/18/92 14:00:34 TAPE: NONE FRAME: 69
TSF:CENSUS90*92. 06/18/92 14:04:03 UTF:CENSUS90*93. 06/18/92 14:04:03 META:CENSUS90*H1TABLES27. 06/18/92 14:24:01

Table 5. **Occupied Housing Units by Race and Hispanic Origin of Householder: 1990**—Con.

[For definitions of terms and meanings of symbols, see text]

Place and [In Selected States] County Subdivision [1,000 or More Persons]	Willmar city	Wilson township, Winona County	Windom city	Winnebago city	Winona city	Winsted city	Winsted township	Winthrop city	Woodbury city
RACE OF HOUSEHOLDER									
Occupied housing units	**6 678**	**392**	**1 793**	**658**	**9 334**	**585**	**362**	**553**	**6 927**
White	6 531	392	1 789	638	9 204	584	362	550	6 613
Black	7	–	3	–	32	–	–	–	112
American Indian, Eskimo, or Aleut	31	–	–	3	18	–	–	1	21
American Indian	31	–	–	3	18	–	–	1	21
Eskimo	–	–	–	–	–	–	–	–	–
Aleut	–	–	–	–	–	–	–	–	–
Asian or Pacific Islander	7	–	1	1	68	1	–	1	156
Asian	7	–	1	1	68	1	–	1	155
Chinese	2	–	1	–	21	–	–	–	64
Filipino	–	–	–	–	4	–	–	–	10
Japanese	2	–	–	–	1	–	–	1	14
Asian Indian	–	–	–	–	12	–	–	–	27
Korean	–	–	–	–	2	–	–	–	25
Vietnamese	2	–	–	1	4	1	–	–	10
Cambodian	–	–	–	–	–	–	–	–	–
Hmong	–	–	–	–	9	–	–	–	–
Laotian	1	–	–	–	–	–	–	–	1
Thai	–	–	–	–	–	–	–	–	–
Other Asian	–	–	–	–	15	–	–	–	4
Bangladeshi	–	–	–	–	2	–	–	–	–
Burmese	–	–	–	–	–	–	–	–	–
Indonesian	–	–	–	–	1	–	–	–	–
Malayan	–	–	–	–	3	–	–	–	–
Okinawan	–	–	–	–	–	–	–	–	–
Pakistani	–	–	–	–	3	–	–	–	1
Sri Lankan	–	–	–	–	–	–	–	–	1
All other Asian	–	–	–	–	6	–	–	–	2
Pacific Islander	–	–	–	–	–	–	–	–	1
Hawaiian	–	–	–	–	–	–	–	–	1
Samoan	–	–	–	–	–	–	–	–	–
Guamanian	–	–	–	–	–	–	–	–	–
Other Pacific Islander	–	–	–	–	–	–	–	–	–
Tongan	–	–	–	–	–	–	–	–	–
Tahitian	–	–	–	–	–	–	–	–	–
Northern Mariana Islander	–	–	–	–	–	–	–	–	–
Palauan	–	–	–	–	–	–	–	–	–
Fijian	–	–	–	–	–	–	–	–	–
All other Pacific Islander	–	–	–	–	–	–	–	–	–
Other race	102	–	–	16	12	–	–	1	25
HISPANIC ORIGIN OF HOUSEHOLDER									
Occupied housing units	**6 678**	**392**	**1 793**	**658**	**9 334**	**585**	**362**	**553**	**6 927**
Hispanic origin (of any race)	263	–	1	23	37	3	–	14	91
Mexican	214	–	1	22	11	3	–	9	46
Puerto Rican	3	–	–	–	3	–	–	–	7
Cuban	1	–	–	–	2	–	–	–	1
Other Hispanic	45	–	–	1	21	–	–	5	37
Not of Hispanic origin	6 415	392	1 792	635	9 297	582	362	539	6 836
RACE AND HISPANIC ORIGIN OF HOUSEHOLDER									
Occupied housing units	**6 678**	**392**	**1 793**	**658**	**9 334**	**585**	**362**	**553**	**6 927**
White	6 531	392	1 789	638	9 204	584	362	550	6 613
Hispanic origin	157	–	1	7	24	3	–	12	58
Not of Hispanic origin	6 374	392	1 788	631	9 180	581	362	538	6 555
Black	7	–	3	–	32	–	–	–	112
Hispanic origin	–	–	–	–	1	–	–	–	7
Not of Hispanic origin	7	–	3	–	31	–	–	–	105
American Indian, Eskimo, or Aleut	31	–	–	3	18	–	–	1	21
Hispanic origin	4	–	–	–	–	–	–	–	–
Not of Hispanic origin	27	–	–	3	18	–	–	1	21
Asian or Pacific Islander	7	–	1	1	68	1	–	1	156
Hispanic origin	–	–	–	–	–	–	–	1	1
Not of Hispanic origin	7	–	1	1	68	1	–	–	155
Other race	102	–	–	16	12	–	–	1	25
Hispanic origin	102	–	–	16	12	–	–	1	25
Not of Hispanic origin	–	–	–	–	–	–	–	–	–
PERCENT DISTRIBUTION BY RACE OF HOUSEHOLDER									
Occupied housing units	**100.0**	**100.0**	**100.0**	**100.0**	**100.0**	**100.0**	**100.0**	**100.0**	**100.0**
White	97.8	100.0	99.8	97.0	98.6	99.8	100.0	99.5	95.5
Black	.1	–	.2	–	.3	–	–	–	1.6
American Indian, Eskimo, or Aleut	.5	–	–	.5	.2	–	–	.2	.3
American Indian	.5	–	–	.5	.2	–	–	.2	.3
Asian or Pacific Islander	.1	–	.1	.2	.7	.2	–	.2	2.3
Asian	.1	–	.1	.2	.7	.2	–	.2	2.2
Pacific Islander	–	–	–	–	–	–	–	–	–
Other race	1.5	–	–	2.4	.1	–	–	.2	.4
PERCENT DISTRIBUTION BY HISPANIC ORIGIN OF HOUSEHOLDER									
Occupied housing units	**100.0**	**100.0**	**100.0**	**100.0**	**100.0**	**100.0**	**100.0**	**100.0**	**100.0**
Hispanic origin (of any race)	3.9	–	.1	3.5	.4	.5	–	2.5	1.3
Mexican	3.2	–	.1	3.3	.1	.5	–	1.6	.7
Puerto Rican	–	–	–	–	–	–	–	–	.1
Cuban	–	–	–	–	–	–	–	–	–
Other Hispanic	.7	–	–	.2	.2	–	–	.9	.5
Not of Hispanic origin	96.1	100.0	99.9	96.5	99.6	99.5	100.0	97.5	98.7
PERCENT OF HOUSEHOLDERS WHITE, NOT OF HISPANIC ORIGIN									
Occupied housing units	**100.0**	**100.0**	**100.0**	**100.0**	**100.0**	**100.0**	**100.0**	**100.0**	**100.0**
White	97.8	100.0	99.8	97.0	98.6	99.8	100.0	99.5	95.5
Not of Hispanic origin	95.4	100.0	99.7	95.9	98.4	99.3	100.0	97.3	94.6

TIPSII [UPF] GH127 CENSUS90 72583600 06/22/92 4:35 PM MACHINE: C DATA:CENSUS90*H1TIPSDA27. 06/18/92 14:00:34 TAPE: NONE FRAME: 70
TSF:CENSUS90*92. 06/18/92 14:04:03 UTF:CENSUS90*93. 06/18/92 14:04:03 META:CENSUS90*H1TABLES27. 06/18/92 14:24:01

Table 5. **Occupied Housing Units by Race and Hispanic Origin of Householder: 1990**—Con.

[For definitions of terms and meanings of symbols, see text]

Place and [In Selected States] County Subdivision [1,000 or More Persons]	Woodland township	Woodville township	Worthington city	Wyanett township	Wyoming city	Wyoming township	Young America city	Zimmerman city	Zumbrota city
RACE OF HOUSEHOLDER									
Occupied housing units	**331**	**398**	**3 967**	**481**	**709**	**934**	**457**	**414**	**931**
White	331	397	3 814	475	706	928	456	412	928
Black	–	1	15	1	1	–	–	1	1
American Indian, Eskimo, or Aleut	–	–	12	3	2	4	–	–	–
American Indian	–	–	12	3	2	4	–	–	–
Eskimo	–	–	–	–	–	–	–	–	–
Aleut	–	–	–	–	–	–	–	–	–
Asian or Pacific Islander	–	–	92	2	–	1	–	1	2
Asian	–	–	92	2	–	1	–	1	2
Chinese	–	–	5	1	–	–	–	–	–
Filipino	–	–	2	–	–	–	–	1	–
Japanese	–	–	2	–	–	–	–	–	–
Asian Indian	–	–	5	–	–	1	–	–	–
Korean	–	–	1	1	–	–	–	–	–
Vietnamese	–	–	19	–	–	–	–	–	1
Cambodian	–	–	–	–	–	–	–	–	–
Hmong	–	–	–	–	–	–	–	–	–
Laotian	–	–	53	–	–	–	–	–	–
Thai	–	–	4	–	–	–	–	–	–
Other Asian	–	–	1	–	–	–	–	–	1
Bangladeshi	–	–	–	–	–	–	–	–	–
Burmese	–	–	–	–	–	–	–	–	–
Indonesian	–	–	–	–	–	–	–	–	–
Malayan	–	–	–	–	–	–	–	–	–
Okinawan	–	–	–	–	–	–	–	–	–
Pakistani	–	–	–	–	–	–	–	–	–
Sri Lankan	–	–	–	–	–	–	–	–	–
All other Asian	–	–	1	–	–	–	–	–	1
Pacific Islander	–	–	–	–	–	–	–	–	–
Hawaiian	–	–	–	–	–	–	–	–	–
Samoan	–	–	–	–	–	–	–	–	–
Guamanian	–	–	–	–	–	–	–	–	–
Other Pacific Islander	–	–	–	–	–	–	–	–	–
Tongan	–	–	–	–	–	–	–	–	–
Tahitian	–	–	–	–	–	–	–	–	–
Northern Mariana Islander	–	–	–	–	–	–	–	–	–
Palauan	–	–	–	–	–	–	–	–	–
Fijian	–	–	–	–	–	–	–	–	–
All other Pacific Islander	–	–	–	–	–	–	–	–	–
Other race	–	–	34	–	–	1	1	–	–
HISPANIC ORIGIN OF HOUSEHOLDER									
Occupied housing units	**331**	**398**	**3 967**	**481**	**709**	**934**	**457**	**414**	**931**
Hispanic origin (of any race)	–	1	63	1	–	3	2	–	4
Mexican	–	1	52	–	–	3	1	–	2
Puerto Rican	–	–	2	–	–	–	1	–	–
Cuban	–	–	1	–	–	–	–	–	–
Other Hispanic	–	–	8	1	–	–	–	–	2
Not of Hispanic origin	331	397	3 904	480	709	931	455	414	927
RACE AND HISPANIC ORIGIN OF HOUSEHOLDER									
Occupied housing units	**331**	**398**	**3 967**	**481**	**709**	**934**	**457**	**414**	**931**
White	331	397	3 814	475	706	928	456	412	928
Hispanic origin	–	1	26	1	–	2	1	–	4
Not of Hispanic origin	331	396	3 788	474	706	926	455	412	924
Black	–	1	15	1	1	–	–	1	1
Hispanic origin	–	–	–	–	–	–	–	–	–
Not of Hispanic origin	–	1	15	1	1	–	–	1	1
American Indian, Eskimo, or Aleut	–	–	12	3	2	4	–	–	–
Hispanic origin	–	–	2	–	–	–	–	–	–
Not of Hispanic origin	–	–	10	3	2	4	–	–	–
Asian or Pacific Islander	–	–	92	2	–	1	–	1	2
Hispanic origin	–	–	1	–	–	–	–	–	–
Not of Hispanic origin	–	–	91	2	–	1	–	1	2
Other race	–	–	34	–	–	1	1	–	–
Hispanic origin	–	–	34	–	–	1	1	–	–
Not of Hispanic origin	–	–	–	–	–	–	–	–	–
PERCENT DISTRIBUTION BY RACE OF HOUSEHOLDER									
Occupied housing units	**100.0**	**100.0**	**100.0**	**100.0**	**100.0**	**100.0**	**100.0**	**100.0**	**100.0**
White	100.0	99.7	96.1	98.8	99.6	99.4	99.8	99.5	99.7
Black	–	.3	.4	.2	.1	–	–	.2	.1
American Indian, Eskimo, or Aleut	–	–	.3	.6	.3	.4	–	–	–
American Indian	–	–	.3	.6	.3	.4	–	–	–
Asian or Pacific Islander	–	–	2.3	.4	–	.1	–	.2	.2
Asian	–	–	2.3	.4	–	.1	–	.2	.2
Pacific Islander	–	–	–	–	–	–	–	–	–
Other race	–	–	.9	–	–	.1	.2	–	–
PERCENT DISTRIBUTION BY HISPANIC ORIGIN OF HOUSEHOLDER									
Occupied housing units	**100.0**	**100.0**	**100.0**	**100.0**	**100.0**	**100.0**	**100.0**	**100.0**	**100.0**
Hispanic origin (of any race)	–	.3	1.6	.2	–	.3	.4	–	.4
Mexican	–	.3	1.3	–	–	.3	.2	–	.2
Puerto Rican	–	–	.1	–	–	–	.2	–	–
Cuban	–	–	–	–	–	–	–	–	–
Other Hispanic	–	–	.2	.2	–	–	–	–	.2
Not of Hispanic origin	100.0	99.7	98.4	99.8	100.0	99.7	99.6	100.0	99.6
PERCENT OF HOUSEHOLDERS WHITE, NOT OF HISPANIC ORIGIN									
Occupied housing units	**100.0**	**100.0**	**100.0**	**100.0**	**100.0**	**100.0**	**100.0**	**100.0**	**100.0**
White	100.0	99.7	96.1	98.8	99.6	99.4	99.8	99.5	99.7
Not of Hispanic origin	100.0	99.5	95.5	98.5	99.6	99.1	99.6	99.5	99.2

TIPSII [UPF] GH127 CENSUS90 72583600 06/22/92 4:35 PM MACHINE: C DATA:CENSUS90*H1TIPSDA27. 06/18/92 14:00:34 TAPE: NONE FRAME: 71
TSF:CENSUS90*92. 06/18/92 14:04:03 UTF:CENSUS90*93. 06/18/92 14:04:03 META:CENSUS90*H1TABLES27. 06/18/92 14:24:01

Table 6. Summary of General Housing Characteristics of Housing Units With a White Householder: 1990

[Threshold is 250 persons. For definitions of terms and meanings of symbols, see text]

State / Urban and Rural and Size of Place / Inside and Outside Metropolitan Area / County / Place and [In Selected States] County Subdivision [1,000 or More Persons]	All persons: Total	All persons: White: Total	All persons: White: Percent of all persons	Housing units with a White householder: Total	Median persons in unit	Mean number of persons per room	Median rooms	Percent: Owner	Percent: With 1.01 or more persons per room	Percent: With householder 65 years and over	Percent: 1-person households	Percent: 1 unit, detached or attached	Percent: In buildings with 10 or more units	Specified owner, median value (dollars)	Specified renter: Median contract rent (dollars)	Specified renter: Percent with meals included in rent
The State	**4 375 099**	**4 130 395**	**94.4**	**1 579 722**	**2.24**	**.44**	**5.7**	**73.3**	**1.5**	**21.9**	**25.2**	**72.3**	**14.4**	**74 100**	**387**	**1.1**
URBAN AND RURAL AND SIZE OF PLACE																
Urban	3 056 474	2 839 311	92.9	1 117 823	2.19	.43	5.5	68.5	1.3	20.3	27.3	67.0	19.4	79 500	407	1.2
Inside urbanized area	2 370 935	2 170 499	91.5	858 858	2.20	.43	5.5	68.4	1.3	17.9	26.7	66.6	21.4	85 700	442	1.2
Central place	964 298	821 366	85.2	354 604	1.95	.42	5.1	58.9	1.4	22.3	35.2	57.0	24.8	71 600	395	1.3
Urban fringe	1 406 637	1 349 133	95.9	504 254	2.38	.43	5.9	75.0	1.2	14.8	20.8	73.4	19.0	92 500	495	1.0
Outside urbanized area	685 539	668 812	97.6	258 965	2.14	.44	5.4	68.8	1.4	28.2	29.3	68.2	12.8	54 800	272	1.3
Place of 10,000 or more	361 859	352 383	97.4	135 174	2.15	.44	5.4	67.3	1.4	26.0	28.7	66.6	13.8	58 800	297	1.2
Place of 2,500 to 9,999	323 680	316 429	97.8	123 791	2.12	.44	5.4	70.3	1.5	30.6	30.0	69.9	11.8	51 200	248	1.4
Rural	1 318 625	1 291 084	97.9	461 899	2.38	.45	6.0	85.2	1.8	25.9	20.2	85.3	2.3	52 700	215	.7
Place of 1,000 to 2,499	205 811	201 660	98.0	79 583	2.10	.43	5.5	76.9	1.3	35.2	30.1	77.3	7.9	43 700	218	1.2
Place of less than 1,000	189 270	182 441	96.4	73 909	2.07	.42	5.6	79.5	1.4	37.2	30.9	80.4	5.1	32 700	187	.5
Other rural	923 544	906 983	98.2	308 407	2.54	.46	6.2	88.7	2.0	20.8	15.1	88.5	.2	66 700	246	.4
INSIDE AND OUTSIDE METROPOLITAN AREA																
Inside metropolitan area	2 959 899	2 751 040	92.9	1 059 226	2.26	.44	5.6	71.2	1.4	18.3	25.2	69.4	18.4	83 500	432	1.2
In central city	964 298	821 366	85.2	354 604	1.95	.42	5.1	58.9	1.4	22.3	35.2	57.0	24.8	71 600	395	1.3
Not in central city	1 995 601	1 929 674	96.7	704 622	2.42	.44	6.0	77.5	1.4	16.2	20.2	75.6	15.2	87 900	470	1.1
Urban	1 585 742	1 525 020	96.2	569 518	2.37	.43	5.9	74.8	1.3	15.8	21.3	73.0	18.3	90 300	481	1.1
Inside urbanized area	1 393 254	1 336 281	95.9	499 457	2.38	.43	6.0	75.1	1.2	14.7	20.8	73.4	19.1	92 800	497	1.0
Outside urbanized area	192 488	188 739	98.1	70 061	2.31	.46	5.4	72.9	1.7	23.0	24.9	69.7	12.4	70 300	334	1.5
Rural	409 859	404 654	98.7	135 104	2.70	.46	6.2	88.7	1.9	18.2	15.8	86.8	2.2	72 400	283	1.5
Outside metropolitan area	1 415 200	1 379 355	97.5	520 496	2.22	.44	5.7	77.6	1.6	29.4	25.3	78.4	6.3	47 500	238	.9
Urban	506 434	492 925	97.3	193 701	2.08	.43	5.3	67.3	1.4	29.9	30.8	67.7	13.0	51 200	263	1.2
Inside urbanized area	13 383	12 852	96.0	4 797	2.32	.47	5.4	71.0	1.9	23.1	24.5	69.1	12.3	59 200	290	.5
Outside urbanized area	493 051	480 073	97.4	188 904	2.08	.43	5.3	67.2	1.4	30.1	30.9	67.7	13.0	51 000	262	1.2
Place of 10,000 or more	284 416	276 226	97.1	106 942	2.10	.43	5.3	66.0	1.4	27.6	30.2	65.7	14.0	54 400	284	1.3
Place of 2,500 to 9,999	208 635	203 847	97.7	81 962	2.05	.43	5.4	68.8	1.3	33.3	31.9	70.3	11.6	46 700	233	1.2
Rural	908 766	886 430	97.5	326 795	2.30	.44	6.0	83.7	1.7	29.1	22.1	84.7	2.3	44 000	202	.4
COUNTY																
Aitkin County	12 425	12 194	98.1	5 068	2.07	.44	5.2	84.0	1.9	37.3	26.8	77.7	4.0	48 700	187	.6
Anoka County	243 641	236 791	97.2	80 872	2.75	.47	6.0	81.6	1.9	10.5	15.7	78.7	10.7	81 800	459	.2
Becker County	27 881	25 849	92.7	9 871	2.21	.45	5.5	79.1	2.3	28.9	24.9	75.9	6.6	49 600	225	.1
Beltrami County	34 384	28 409	82.6	10 353	2.26	.47	5.2	75.5	2.5	23.8	24.2	69.0	8.0	51 400	272	.9
Benton County	30 185	29 837	98.8	10 835	2.35	.49	5.3	67.2	2.3	20.1	24.0	60.5	20.4	60 700	369	3.4
Big Stone County	6 285	6 237	99.2	2 455	2.09	.40	6.0	81.0	1.2	38.5	29.0	83.5	5.0	27 000	170	.5
Blue Earth County	54 044	52 648	97.4	18 927	2.26	.45	5.5	64.7	1.9	22.0	24.3	64.2	12.5	59 500	333	.6
Brown County	26 984	26 791	99.3	10 280	2.18	.41	6.0	77.5	.9	30.6	28.0	80.0	5.3	48 800	218	.9
Carlton County	29 259	27 825	95.1	10 437	2.27	.47	5.3	82.2	2.1	27.2	24.8	80.3	5.5	45 100	237	.2
Carver County	47 915	47 167	98.4	16 451	2.56	.44	6.3	79.2	1.3	15.5	17.9	76.7	8.5	95 600	409	1.7
Cass County	21 791	19 309	88.6	7 572	2.14	.45	5.3	85.3	2.4	32.2	24.0	81.5	3.0	51 800	215	–
Chippewa County	13 228	13 114	99.1	5 225	2.13	.41	5.9	75.5	.7	34.9	27.9	82.9	6.2	34 200	191	3.6
Chisago County	30 521	30 188	98.9	10 478	2.48	.47	5.9	85.0	1.8	21.8	18.7	80.9	5.6	72 500	311	1.9
Clay County	50 422	48 562	96.3	17 030	2.32	.45	5.5	69.5	2.0	22.8	23.7	68.4	16.1	58 400	297	.6
Clearwater County	8 309	7 663	92.2	2 883	2.22	.47	5.4	83.0	3.2	33.9	25.5	79.7	4.2	29 800	177	5.1
Cook County	3 868	3 570	92.3	1 514	2.05	.45	5.0	78.0	2.3	26.2	29.3	82.2	4.3	55 300	229	–
Cottonwood County	12 694	12 563	99.0	5 041	2.10	.40	6.0	77.6	.8	35.8	27.8	87.4	5.0	29 800	175	.8
Crow Wing County	44 249	43 637	98.6	17 065	2.17	.45	5.3	76.9	2.3	29.0	25.4	76.8	7.3	53 800	267	3.4
Dakota County	275 227	264 854	96.2	95 465	2.49	.44	6.0	74.4	1.4	11.3	18.9	71.9	18.1	95 900	503	.3
Dodge County	15 731	15 530	98.7	5 499	2.45	.44	6.2	81.1	1.3	24.3	19.9	81.7	5.4	52 800	232	.6
Douglas County	28 674	28 465	99.3	10 950	2.20	.43	5.7	74.3	1.5	29.5	24.6	76.3	8.3	55 800	253	.5
Faribault County	16 937	16 670	98.4	6 709	2.09	.39	6.2	79.0	.7	35.7	28.9	87.2	3.3	32 300	183	.1
Fillmore County	20 777	20 657	99.4	7 811	2.20	.42	6.1	78.1	1.7	33.4	25.3	82.9	3.1	37 900	189	.6
Freeborn County	33 060	32 217	97.5	12 789	2.17	.42	5.7	77.4	.9	30.8	26.1	81.0	6.3	43 000	230	2.8
Goodhue County	40 690	40 101	98.6	15 096	2.26	.42	6.0	76.6	1.0	27.0	25.0	74.6	7.8	63 200	271	.9
Grant County	6 246	6 215	99.5	2 448	2.11	.40	6.1	79.6	1.2	38.6	27.3	86.6	3.8	29 100	160	.3
Hennepin County	1 032 431	922 321	89.3	385 417	2.09	.41	5.5	66.2	1.1	19.1	29.4	65.1	24.4	90 200	466	1.1
Houston County	18 497	18 364	99.3	6 818	2.31	.44	5.9	79.7	1.4	27.2	23.5	80.6	3.8	52 100	230	1.1
Hubbard County	14 939	14 637	98.0	5 693	2.19	.46	5.4	83.6	2.4	30.8	23.4	78.0	4.8	48 800	206	.2
Isanti County	25 921	25 583	98.7	8 740	2.53	.48	5.8	83.2	2.4	20.3	19.0	81.4	6.1	63 900	302	3.8
Itasca County	40 863	39 358	96.3	15 062	2.24	.47	5.3	83.8	2.4	27.5	23.3	78.1	4.8	44 400	235	3.4
Jackson County	11 677	11 414	97.7	4 516	2.17	.39	6.2	76.9	.8	32.8	25.9	88.3	3.6	32 100	169	.8
Kanabec County	12 802	12 656	98.9	4 726	2.31	.47	5.5	82.7	2.4	26.7	24.0	72.3	4.4	49 300	256	4.3
Kandiyohi County	38 761	37 837	97.6	14 125	2.26	.44	5.7	73.5	1.7	26.1	24.1	74.1	9.3	56 300	269	.5
Kittson County	5 767	5 732	99.4	2 266	2.11	.42	5.7	81.9	1.4	35.1	28.8	83.3	4.1	28 100	165	.3
Koochiching County	16 299	15 633	95.9	5 872	2.24	.48	5.2	78.8	2.5	27.3	25.0	76.1	6.0	42 200	246	.2
Lac qui Parle County	8 924	8 867	99.4	3 503	2.12	.39	6.3	78.9	.8	36.7	27.7	87.2	5.1	26 000	164	.4
Lake County	10 415	10 332	99.2	4 218	2.12	.44	5.3	83.0	1.6	28.3	25.4	82.8	4.1	39 300	215	.1
Lake of the Woods County	4 076	4 042	99.2	1 570	2.20	.47	5.2	84.6	2.7	29.2	23.5	71.8	3.9	41 000	182	1.4
Le Sueur County	23 239	23 077	99.3	8 438	2.32	.44	6.1	82.1	1.5	27.3	23.1	83.6	4.6	57 600	255	.5
Lincoln County	6 890	6 857	99.5	2 697	2.10	.40	6.1	80.1	.7	40.2	27.9	88.5	2.2	23 000	141	.5
Lyon County	24 789	24 424	98.5	9 005	2.21	.43	5.8	68.7	1.0	27.2	26.2	75.1	11.7	48 200	246	.6
McLeod County	32 030	31 691	98.9	11 736	2.33	.44	5.9	77.2	1.2	25.8	23.4	76.1	8.7	62 100	284	.3
Mahnomen County	5 044	3 833	76.0	1 451	2.24	.45	5.6	83.3	2.0	37.6	25.6	83.3	4.3	33 800	163	–
Marshall County	10 993	10 889	99.1	4 174	2.22	.44	5.7	82.2	1.4	33.1	26.4	81.4	3.2	34 600	159	–
Martin County	22 914	22 714	99.1	9 082	2.13	.40	5.9	75.0	.7	32.5	27.8	82.9	5.3	40 500	204	2.2
Meeker County	20 846	20 583	98.7	7 605	2.27	.44	5.9	79.8	2.1	29.8	24.1	81.1	4.4	49 200	234	3.4
Mille Lacs County	18 670	17 969	96.2	6 742	2.26	.47	5.4	79.9	2.5	29.7	24.1	74.5	5.7	51 200	257	.1
Morrison County	29 604	29 408	99.3	10 357	2.36	.48	5.7	81.8	2.9	28.3	23.2	79.9	4.6	47 100	220	1.8
Mower County	37 385	36 893	98.7	14 923	2.11	.42	5.7	77.6	1.0	33.0	27.8	81.1	6.7	42 600	227	1.7

TIPSII [UPF] GH127 CENSUS90 72583600 06/22/92 4:35 PM MACHINE: C DATA:CENSUS90*H1TIPSDA27. 06/18/92 14:00:34 TAPE: NONE FRAME: 72
TSF:CENSUS90*92. 06/18/92 14:04:03 UTF:CENSUS90*93. 06/18/92 14:04:03 META:CENSUS90*H1TABLES27. 06/18/92 14:24:01

Table 6. **Summary of General Housing Characteristics of Housing Units With a White Householder: 1990**—Con.

[Threshold is 250 persons. For definitions of terms and meanings of symbols, see text]

State / Urban and Rural and Size of Place / Inside and Outside Metropolitan Area / County / Place and [In Selected States] County Subdivision [1,000 or More Persons]	All persons			Housing units with a White householder												
		White						Percent						Specified renter	
	Total	Total	Percent of all persons	Total	Median persons in unit	Mean number of persons per room	Median rooms	Owner	With 1.01 or more persons per room	With householder 65 years and over	1-person households	1 unit, detached or attached	In buildings with 10 or more units	Specified owner, median value (dollars)	Median contract rent (dollars)	Percent with meals included in rent
COUNTY—Con.																
Murray County	9 660	9 630	99.7	3 755	2.15	.41	6.1	79.4	1.1	35.4	26.2	89.8	3.2	30 400	155	.2
Nicollet County	28 076	27 636	98.4	9 395	2.36	.43	6.0	73.1	1.0	21.0	22.2	72.1	8.8	64 600	321	.4
Nobles County	20 098	19 407	96.6	7 516	2.19	.42	5.8	76.6	1.0	30.8	25.2	84.0	6.3	39 600	234	.3
Norman County	7 975	7 866	98.6	3 097	2.11	.40	6.0	80.1	1.0	37.1	29.4	88.1	3.2	30 300	159	.4
Olmsted County	106 470	101 880	95.7	38 888	2.27	.42	5.9	73.3	1.1	17.0	24.8	69.6	11.2	71 800	378	3.0
Otter Tail County	50 714	50 191	99.0	19 407	2.18	.43	5.7	78.2	1.3	32.1	25.8	78.4	6.6	46 600	225	1.2
Pennington County	13 306	13 100	98.5	5 115	2.16	.43	5.5	74.5	1.1	28.3	28.3	71.3	8.3	41 400	210	.3
Pine County	21 264	20 374	95.8	7 464	2.24	.47	5.4	82.9	2.9	29.6	24.3	75.7	3.0	45 100	225	–
Pipestone County	10 491	10 245	97.7	4 018	2.12	.42	5.8	77.4	1.1	35.2	28.8	87.0	4.3	31 900	179	.4
Polk County	32 498	31 501	96.9	11 728	2.23	.44	5.7	75.6	1.5	30.4	26.2	76.7	8.7	47 300	241	.6
Pope County	10 745	10 698	99.6	4 129	2.16	.42	5.9	78.8	1.2	36.6	26.3	82.9	3.6	39 200	187	1.4
Ramsey County	485 765	427 677	88.0	174 600	2.10	.43	5.3	65.0	1.3	21.1	30.1	62.3	24.1	82 600	428	1.5
Red Lake County	4 525	4 475	98.9	1 719	2.18	.44	5.7	79.1	1.7	32.5	30.5	76.4	6.1	28 300	160	–
Redwood County	17 254	16 875	97.8	6 456	2.17	.41	6.1	77.5	1.0	34.2	27.2	86.2	5.0	33 000	177	.6
Renville County	17 673	17 422	98.6	6 746	2.17	.40	6.2	79.5	1.1	34.0	26.7	86.2	3.0	31 700	181	.2
Rice County	49 183	48 081	97.8	16 165	2.33	.44	5.9	75.9	1.6	22.6	24.2	72.8	9.2	67 500	314	.5
Rock County	9 806	9 731	99.2	3 741	2.19	.42	6.1	75.4	1.1	34.1	25.7	83.2	5.2	36 600	172	.4
Roseau County	15 026	14 774	98.3	5 358	2.38	.48	5.3	82.7	2.7	24.4	22.1	67.3	5.7	49 400	253	.3
St. Louis County	198 213	192 053	96.9	77 193	2.12	.44	5.3	75.0	1.4	28.3	28.9	73.4	9.3	42 200	257	1.5
Scott County	57 846	56 583	97.8	19 101	2.74	.45	6.4	81.9	1.6	13.5	15.5	82.1	6.9	90 900	429	.6
Sherburne County	41 945	41 182	98.2	13 528	2.78	.48	6.0	80.6	2.3	13.3	15.2	81.4	10.3	74 800	405	.7
Sibley County	14 366	14 259	99.3	5 302	2.27	.42	6.2	81.6	1.1	31.4	23.8	86.4	2.6	44 400	192	.3
Stearns County	118 791	117 061	98.5	39 427	2.44	.47	5.7	71.8	2.1	20.5	21.5	71.4	15.3	61 300	352	1.7
Steele County	30 729	30 258	98.5	11 225	2.31	.43	6.0	77.5	1.1	24.4	23.2	77.7	7.6	61 200	271	.3
Stevens County	10 634	10 366	97.5	3 755	2.20	.44	5.8	68.0	3.0	29.3	25.6	76.0	11.7	37 700	241	1.9
Swift County	10 724	10 623	99.1	4 251	2.09	.41	5.9	77.6	.8	37.7	29.6	84.0	5.9	27 600	175	–
Todd County	23 363	23 233	99.4	8 559	2.26	.46	5.7	80.9	2.4	30.8	24.7	81.0	4.5	34 900	183	.8
Traverse County	4 463	4 321	96.8	1 743	2.07	.39	6.1	79.7	.9	39.2	28.7	88.6	5.6	23 600	151	–
Wabasha County	19 744	19 581	99.2	7 247	2.31	.43	6.0	81.9	1.4	27.8	23.1	79.1	2.8	51 700	245	–
Wadena County	13 154	13 016	99.0	4 957	2.18	.45	5.5	76.5	2.1	32.2	27.4	78.6	4.6	36 200	180	.1
Waseca County	18 079	17 884	98.9	6 610	2.27	.42	6.1	77.4	1.0	27.6	24.7	80.2	7.0	53 000	251	.2
Washington County	145 896	141 266	96.8	48 322	2.70	.45	6.4	84.1	1.2	11.9	16.2	83.7	7.1	93 300	448	1.4
Watonwan County	11 682	11 120	95.2	4 397	2.13	.41	6.0	76.2	1.2	32.6	28.3	84.0	4.5	35 700	193	–
Wilkin County	7 516	7 426	98.8	2 785	2.27	.43	6.0	77.9	1.7	30.1	25.4	78.9	5.9	38 300	196	–
Winona County	47 828	46 892	98.0	16 734	2.26	.45	5.6	72.6	1.9	25.2	25.6	70.6	7.1	53 900	283	.2
Wright County	68 710	68 035	99.0	22 879	2.67	.48	6.0	82.0	2.1	18.3	17.5	77.1	6.9	75 000	322	.4
Yellow Medicine County	11 684	11 496	98.4	4 550	2.11	.39	6.2	78.0	.9	35.6	28.5	87.3	4.8	31 200	172	.1
PLACE AND COUNTY SUBDIVISION																
Acoma township	1 040	1 037	99.7	330	3.10	.45	6.7	89.7	.6	12.1	9.1	87.3	–	105 900	272	–
Ada city	1 708	1 698	99.4	777	1.81	.37	5.6	74.8	.3	43.9	38.6	83.1	7.1	35 800	178	1.0
Adrian city	1 141	1 139	99.8	472	1.99	.39	5.8	85.8	.2	39.2	32.8	91.7	3.8	28 500	184	–
Afton city	2 645	2 608	98.6	880	2.73	.40	7.2	93.8	1.0	13.0	12.6	99.0	–	128 700	517	–
Aitkin city	1 698	1 684	99.2	763	1.64	.40	4.9	56.6	.7	50.6	45.7	58.3	18.2	36 700	190	.6
Albany city	1 548	1 540	99.5	604	2.07	.43	5.4	72.5	1.5	38.2	31.5	69.7	10.3	50 200	253	15.2
Albert Lea city	18 310	17 643	96.4	7 338	2.05	.42	5.4	72.5	1.0	32.4	30.5	73.0	9.8	44 000	248	3.5
Albertville city	1 251	1 241	99.2	409	2.96	.52	5.7	82.6	2.4	7.6	12.7	84.8	11.7	78 400	444	–
Albion township	1 121	1 106	98.7	358	2.56	.47	6.3	91.1	3.1	27.1	13.4	92.2	–	69 900	250	–
Alexandria city	7 838	7 763	99.0	3 505	1.86	.43	4.7	51.3	1.7	35.7	37.7	52.6	23.9	50 600	263	.3
Alexandria township	4 014	3 982	99.2	1 386	2.49	.43	6.5	86.8	1.1	19.7	13.6	88.6	–	65 700	283	.6
Andover city	15 216	14 887	97.8	4 374	3.46	.46	7.3	95.0	1.6	3.3	5.7	97.8	–	95 200	460	.5
Annandale city	2 054	2 035	99.1	799	2.23	.46	5.3	76.1	2.1	29.0	29.0	63.2	7.8	61 900	309	–
Anoka city	17 192	16 745	97.4	6 304	2.29	.46	5.2	56.7	2.8	19.2	26.0	59.2	26.6	79 000	415	.6
Appleton city	1 552	1 528	98.5	707	1.68	.37	5.3	76.1	.8	47.8	44.3	80.5	6.2	19 200	168	–
Apple Valley city	34 598	33 441	96.7	10 851	3.04	.44	7.1	87.7	1.0	3.9	12.8	85.1	7.5	101 300	531	.9
Arden Hills city	9 199	8 760	95.2	2 799	2.48	.41	6.8	88.3	.8	14.7	15.6	80.8	7.8	124 700	500	4.3
Arlington city	1 886	1 873	99.3	735	2.10	.42	5.5	75.2	.7	35.6	30.5	74.3	4.5	47 100	204	.6
Arnold CDP	2 891	2 831	97.9	1 010	2.48	.49	5.4	95.9	3.0	17.1	15.5	86.5	–	46 200	287	2.5
Arthur township, Kanabec County	1 533	1 524	99.4	542	2.43	.46	5.9	89.3	2.2	22.1	16.8	79.9	.4	63 800	286	–
Athens township	2 062	2 039	98.9	630	3.09	.50	6.3	94.0	3.0	7.6	10.5	81.7	–	70 500	350	–
Atwater city	1 053	1 040	98.8	413	2.15	.42	5.9	78.9	.7	38.3	30.3	81.6	2.9	40 700	203	–
Aurdal township	1 310	1 300	99.2	452	2.48	.42	6.8	94.7	1.5	15.7	11.9	91.4	–	70 900	217	11.1
Aurora city	1 965	1 947	99.1	828	2.01	.43	5.1	80.6	1.8	34.5	30.7	78.6	6.9	30 000	175	–
Austin city	21 907	21 505	98.2	9 255	1.99	.42	5.4	73.4	.9	35.2	32.0	76.1	9.6	43 000	236	2.1
Austin township	1 779	1 759	98.9	643	2.37	.43	6.1	92.1	.9	22.6	15.4	94.1	–	54 100	222	–
Avon township	3 385	3 308	97.7	601	3.04	.50	6.2	91.7	4.7	15.3	13.3	89.0	.2	70 400	242	–
Babbitt city	1 562	1 551	99.3	673	2.10	.43	5.1	88.6	.7	27.6	19.8	93.3	2.2	25 800	225	1.4
Bagley city	1 388	1 251	90.1	541	1.79	.43	4.8	68.4	2.4	49.4	40.7	72.1	17.4	26 800	208	11.3
Baldwin township	2 909	2 893	99.4	951	2.87	.49	5.9	93.7	2.8	12.6	14.3	87.7	.1	66 200	359	–
Bancroft township	1 086	1 076	99.1	380	2.58	.41	6.6	91.1	.3	20.0	12.6	97.4	.3	59 200	263	9.1
Barnesville city	2 066	2 059	99.7	806	2.08	.42	5.6	77.8	.9	34.2	33.9	78.8	3.3	42 000	184	–
Bass Brook township	1 970	1 928	97.9	700	2.41	.47	5.4	88.3	1.3	22.1	15.7	76.4	–	58 000	261	–
Baudette city	1 146	1 131	98.7	461	2.00	.44	5.2	72.7	1.5	35.4	32.1	72.5	10.2	35 500	170	2.4
Baxter city	3 695	3 661	99.1	1 194	2.87	.46	6.5	88.6	1.2	14.3	10.2	88.3	2.5	65 100	356	–
Bayport city	3 200	2 575	80.5	738	2.06	.40	5.7	77.6	1.1	32.7	29.5	79.9	6.1	79 200	435	21.6
Becker township, Sherburne County	2 336	2 322	99.4	679	3.43	.50	6.7	92.9	1.3	9.9	7.4	95.6	–	81 000	361	–
Belgrade township	1 456	1 442	99.0	489	2.72	.45	6.4	71.2	.6	13.7	12.7	76.9	.2	87 700	413	1.6
Belle Plaine city	3 149	3 120	99.1	1 086	2.33	.45	5.7	77.2	2.3	25.8	24.1	73.3	4.4	69 800	314	.4
Belle Prairie township	1 620	1 613	99.6	560	2.53	.44	6.3	92.5	1.6	21.8	16.4	91.6	–	65 900	308	–
Bemidji city	11 245	10 026	89.2	3 776	1.97	.45	4.8	55.7	2.0	29.4	34.4	59.4	20.0	43 400	278	1.2
Bemidji township	2 660	2 471	92.9	851	2.54	.48	5.6	80.7	2.9	14.1	14.9	70.5	1.1	59 300	294	–
Benson city	3 235	3 194	98.7	1 377	1.91	.41	5.4	71.0	.7	44.4	36.7	74.7	13.0	31 200	183	–
Big Lake city	3 113	3 078	98.9	1 126	2.45	.51	5.0	72.6	3.2	16.4	21.7	69.4	11.2	67 200	376	.3
Big Lake township	4 452	4 414	99.1	1 374	3.16	.48	6.6	96.0	2.1	9.5	10.2	97.1	–	82 700	363	–
Birchwood Village city	1 042	1 027	98.6	360	2.52	.38	7.4	92.8	1.1	13.9	14.7	96.9	1.1	140 100	500	–
Bird Island city	1 326	1 291	97.4	517	2.08	.41	5.9	82.2	.8	36.8	31.5	85.3	.2	32 200	192	1.1
Biwabik city	1 097	1 091	99.5	466	2.03	.43	5.2	82.2	1.1	33.9	30.0	81.8	5.6	26 700	164	–
Blaine city	38 975	37 866	97.2	12 570	2.93	.49	5.9	90.3	2.2	6.1	12.9	75.0	5.1	79 200	493	–
Blooming Prairie city	2 043	1 967	96.3	729	2.17	.43	5.8	80.1	2.7	37.0	29.8	82.3	3.4	47 100	217	–

TIPSII [UPF] GH127 CENSUS90 72583600 06/22/92 4:35 PM MACHINE: C DATA:CENSUS90*H1TIPSDA27. 06/18/92 14:00:34 TAPE: NONE FRAME: 73
TSF:CENSUS90*92. 06/18/92 14:04:03 UTF:CENSUS90*93. 06/18/92 14:04:03 META:CENSUS90*H1TABLES27. 06/18/92 14:24:01

Table 6. **Summary of General Housing Characteristics of Housing Units With a White Householder: 1990**—Con.

[Threshold is 250 persons. For definitions of terms and meanings of symbols, see text]

State / Urban and Rural and Size of Place / Inside and Outside Metropolitan Area / County / Place and [In Selected States] County Subdivision [1,000 or More Persons]	All persons			Housing units with a White householder												
		White						Percent							Specified renter	
	Total	Total	Percent of all persons	Total	Median persons in unit	Mean number of persons per room	Median rooms	Owner	With 1.01 or more persons per room	With householder 65 years and over	1-person households	1 unit, detached or attached	In buildings with 10 or more units	Specified owner, median value (dollars)	Median contract rent (dollars)	Percent with meals included in rent
PLACE AND COUNTY SUBDIVISION—Con.																
Bloomington city	86 335	81 766	94.7	33 208	2.19	.41	5.8	70.9	.9	16.2	23.7	69.2	26.3	97 500	546	3.5
Blue Earth city	3 745	3 697	98.7	1 518	2.00	.39	5.8	73.6	.6	36.8	33.3	77.8	7.3	43 100	215	–
Borgholm township	1 021	1 013	99.2	342	2.70	.49	5.9	93.9	1.5	20.2	14.0	83.6	–	54 500	213	–
Bradford township, Isanti County	2 637	2 609	98.9	836	3.10	.51	6.0	94.0	2.6	10.9	13.3	96.8	–	63 800	325	2.7
Braham city	1 139	1 131	99.3	452	2.17	.47	5.1	63.7	3.3	33.4	31.4	56.2	19.2	47 800	176	.6
Brainerd city	12 353	12 081	97.8	5 118	1.95	.45	4.8	55.7	2.3	32.0	36.0	61.0	16.5	41 400	272	5.4
Branch city	2 400	2 362	98.4	691	3.16	.49	6.3	94.5	2.0	13.0	10.0	92.9	–	73 600	344	–
Breckenridge city	3 708	3 646	98.3	1 461	2.10	.44	5.3	69.7	1.9	30.7	32.2	69.6	11.2	41 600	205	–
Brevator township	1 093	879	80.4	304	2.70	.50	5.3	91.8	1.3	14.5	16.1	88.2	–	48 300	179	–
Bridgewater township	1 612	1 602	99.4	530	2.83	.40	7.6	91.7	1.3	15.3	10.9	94.3	–	102 200	356	–
Brockway township	2 261	2 244	99.2	684	3.16	.51	6.3	88.6	4.5	12.1	13.7	85.4	3.1	69 900	336	–
Brooklyn Center city	28 887	26 271	90.9	10 505	2.25	.44	5.4	71.9	1.3	22.1	22.2	75.1	20.1	77 400	477	.6
Brooklyn Park city	56 381	51 079	90.6	18 801	2.48	.45	5.9	69.7	1.6	6.5	19.4	73.1	23.7	88 400	449	.1
Brunswick township	1 107	1 095	98.9	361	2.88	.51	5.9	92.5	2.8	18.8	16.3	78.1	–	50 200	294	–
Buffalo city	6 856	6 761	98.6	2 424	2.34	.48	5.3	66.4	2.1	22.0	25.0	60.1	18.2	72 200	372	1.0
Buffalo township	2 086	2 073	99.4	655	3.06	.47	6.7	92.5	1.7	12.2	11.3	95.0	–	76 000	356	–
Burlington township	1 146	1 127	98.3	378	2.64	.47	6.0	86.5	2.1	16.1	13.8	84.7	–	56 800	222	–
Burns township	2 401	2 378	99.0	751	3.07	.46	6.8	94.8	1.6	10.1	8.5	98.5	–	86 200	481	–
Burnsville city	51 288	48 619	94.8	18 373	2.39	.42	6.1	65.5	1.2	6.0	19.6	63.2	28.2	108 200	540	.1
Byron city	2 441	2 417	99.0	798	2.93	.46	6.6	82.0	2.0	12.9	13.4	83.0	5.6	67 900	305	–
Caledonia city	2 846	2 824	99.2	1 137	2.04	.43	5.5	76.2	1.3	36.7	33.5	74.1	6.9	45 500	192	3.8
Cambridge city	5 094	5 005	98.3	1 854	2.05	.45	4.8	59.8	2.4	33.4	32.2	53.8	22.1	67 600	318	5.8
Cambridge township	1 988	1 973	99.2	669	2.66	.46	6.3	90.0	1.9	16.4	13.5	93.0	.1	63 500	315	1.8
Canby city	1 826	1 815	99.4	802	1.79	.37	5.7	75.9	1.1	48.8	39.9	81.9	8.6	27 700	171	–
Cannon City township	1 109	1 105	99.6	378	2.59	.46	6.3	87.8	2.4	17.5	14.0	82.8	–	65 400	271	–
Cannon Falls city	3 232	3 201	99.0	1 237	2.18	.45	5.3	71.9	1.2	29.3	28.2	62.5	11.6	65 200	301	–
Cannon Falls township	1 369	1 359	99.3	442	2.91	.46	6.5	90.7	2.3	13.1	12.2	76.7	–	84 800	403	–
Canosia township	1 743	1 729	99.2	626	2.43	.47	5.5	90.9	1.1	17.6	19.2	83.9	–	68 700	314	–
Carlos township	1 402	1 391	99.2	501	2.37	.42	6.4	88.8	1.4	25.1	13.6	93.2	–	77 700	310	–
Cascade township	3 128	2 986	95.5	1 030	2.68	.43	6.8	89.8	1.3	10.9	14.5	71.1	.1	123 200	478	–
Castle Rock township	1 480	1 472	99.5	458	3.00	.46	6.9	88.0	2.6	14.4	11.6	92.1	–	93 600	366	–
Cedar Lake township	1 688	1 659	98.3	521	3.02	.46	6.9	96.2	3.1	7.9	8.8	96.7	–	101 400	387	–
Centerville city	1 633	1 595	97.7	511	3.00	.50	6.2	91.0	1.8	6.5	10.2	90.6	2.0	84 500	350	–
Champlin city	16 849	16 521	98.1	5 337	3.07	.47	6.4	87.6	1.5	5.4	10.7	91.3	6.2	87 300	465	–
Chanhassen city	11 732	11 448	97.6	3 952	2.75	.41	7.2	85.7	1.0	7.2	13.1	88.2	8.1	124 500	447	–
Chaska city	11 339	11 125	98.1	4 169	2.40	.47	5.4	69.3	1.7	12.4	22.2	57.1	14.6	91 300	460	.1
Chatfield city	2 226	2 222	99.8	846	2.17	.42	6.0	77.4	.4	32.9	26.5	75.5	5.0	57 300	211	–
Chisago City city	2 009	1 987	98.9	747	2.09	.46	5.0	62.2	1.7	37.2	29.7	68.4	23.8	70 000	394	8.3
Chisago Lake township	3 057	3 034	99.2	1 050	2.50	.44	6.4	92.5	1.4	18.7	14.3	90.7	.4	88 100	354	–
Chisholm city	5 290	5 238	99.0	2 231	1.96	.42	5.3	78.8	.9	38.8	35.1	81.4	3.9	30 600	188	–
Circle Pines city	4 704	4 604	97.9	1 540	2.89	.45	6.4	96.2	1.6	8.6	13.9	97.1	–	74 800	325	–
Clara City city	1 307	1 299	99.4	564	1.84	.37	5.6	82.1	.9	49.1	38.3	87.1	8.3	30 700	174	1.0
Clear Lake township	1 225	1 215	99.2	408	2.68	.41	7.2	93.9	1.2	16.7	12.0	96.8	–	86 300	319	–
Clearwater township	1 156	1 148	99.3	373	2.88	.47	6.4	91.2	1.6	14.2	16.1	87.1	–	67 800	358	–
Clinton township, St. Louis County	1 077	1 066	99.0	365	2.59	.53	5.3	95.6	3.3	17.3	13.4	73.2	–	45 800	244	–
Cloquet city	10 885	10 038	92.2	4 140	2.11	.45	5.2	75.0	1.4	31.2	30.5	77.8	9.0	42 200	238	–
Cokato city	2 180	2 163	99.2	834	2.13	.44	5.4	69.8	1.8	37.3	30.7	65.2	14.7	56 100	247	.4
Cokato township	1 100	1 100	100.0	310	3.13	.51	6.9	87.4	3.5	19.7	15.5	95.2	.3	66 400	244	–
Cold Spring city	2 459	2 453	99.8	859	2.38	.46	5.9	74.6	1.3	30.7	24.4	77.1	10.0	59 700	301	25.0
Coleraine city	1 041	1 029	98.8	398	2.26	.43	5.8	80.4	.3	34.7	23.9	81.2	–	34 800	222	–
Collegeville township	1 624	1 613	99.3	510	2.94	.46	6.8	92.9	1.6	11.2	12.0	93.5	–	83 200	232	–
Columbia Heights city	18 910	18 086	95.6	7 551	2.13	.44	5.2	71.1	1.3	26.2	27.8	71.6	15.2	73 700	424	.4
Columbus township	3 690	3 631	98.4	1 117	3.22	.47	6.7	96.1	.4	8.8	6.9	98.3	–	91 300	463	–
Coon Rapids city	52 978	51 566	97.3	17 123	2.88	.47	6.1	80.3	1.9	8.0	13.4	81.8	13.4	80 600	520	–
Corcoran city	5 199	5 127	98.6	1 531	3.31	.47	7.2	95.0	1.5	6.5	9.5	87.7	–	105 700	425	–
Corinna township	2 053	2 039	99.3	712	2.35	.43	6.3	91.6	1.5	25.0	15.3	94.9	.1	84 700	367	2.4
Cottage Grove city	22 935	22 144	96.6	6 690	3.36	.47	6.9	93.7	1.2	5.1	7.1	95.7	2.0	85 400	542	.3
Credit River township	2 854	2 831	99.2	862	3.29	.44	7.3	95.2	1.3	6.6	6.6	97.4	.1	101 000	538	–
Crookston city	8 119	7 849	96.7	2 918	2.12	.44	5.5	69.0	1.7	29.0	30.0	70.4	13.7	45 300	239	.8
Crosby city	2 073	2 049	98.8	875	1.85	.43	4.9	69.8	1.8	39.9	39.2	75.1	12.0	33 200	183	.4
Crosslake city	1 132	1 124	99.3	510	2.00	.39	5.3	89.4	1.2	43.3	22.4	86.9	–	89 600	308	–
Crystal city	23 788	22 669	95.3	8 977	2.27	.44	5.5	78.0	1.4	20.1	20.9	80.2	16.6	76 800	477	.3
Dahlgren township	1 296	1 288	99.4	394	3.14	.47	7.0	90.4	1.0	14.0	8.6	95.4	–	94 000	344	–
Dassel city	1 082	1 064	98.3	444	1.96	.43	5.3	67.3	3.2	38.3	35.4	69.1	11.9	43 800	260	3.4
Dassel township	1 000	993	99.3	340	2.41	.45	6.2	90.0	2.9	21.8	13.5	93.8	–	72 500	275	5.6
Dawson city	1 626	1 615	99.3	681	1.95	.39	5.7	78.1	1.0	45.1	33.6	83.3	7.8	31 400	202	.7
Dayton city	4 443	4 346	97.8	1 364	3.22	.47	6.7	95.3	1.8	8.0	12.0	81.7	–	89 700	336	–
Deephaven city	3 653	3 591	98.3	1 312	2.45	.36	7.7	94.7	.3	15.6	14.2	99.2	.1	151 500	523	–
Deer Lake unorg.	3 046	3 000	98.5	1 061	2.40	.49	5.5	92.6	3.8	20.5	16.0	84.8	.2	62 200	300	–
Delano city	2 709	2 668	98.5	975	2.38	.46	5.7	66.8	2.7	20.9	24.5	71.0	17.4	73 500	299	–
Denmark township	1 172	1 157	98.7	367	2.96	.44	7.1	91.8	1.4	15.0	9.3	95.9	–	114 900	308	–
Detroit township	2 348	2 255	96.0	814	2.43	.43	6.0	86.1	2.2	18.7	16.3	80.6	–	64 000	248	–
Detroit Lakes city	6 635	6 369	96.0	2 885	1.80	.41	5.0	61.1	1.2	38.9	40.2	61.1	20.8	45 600	227	.2
Dilworth city	2 562	2 441	95.3	921	2.35	.48	5.2	71.0	3.3	21.2	24.1	62.5	18.1	48 300	290	.8
Dodge Center city	1 954	1 903	97.4	729	2.30	.45	5.6	72.8	1.6	28.1	24.4	72.3	7.4	44 300	218	.5
Dovre township	1 746	1 718	98.4	574	2.79	.42	7.1	91.8	.7	15.3	9.8	94.1	–	86 600	287	–
Duluth city	85 493	81 980	95.9	33 513	2.06	.43	5.3	65.5	1.2	28.1	31.8	65.5	13.4	46 400	288	2.0
Duluth township	1 561	1 545	99.0	580	2.26	.48	5.3	90.9	2.4	17.4	20.9	89.3	–	51 800	219	–
Eagan city	47 409	44 401	93.7	16 552	2.44	.43	6.1	69.7	1.2	3.6	19.1	69.9	25.1	104 700	556	–
Eagle Lake city	1 703	1 683	98.8	570	2.84	.50	5.5	81.2	.7	10.9	17.0	68.4	–	62 300	303	–

TIPSII [UPF] GH127 CENSUS90 72583600 06/22/92 4:35 PM MACHINE: C DATA:CENSUS90*H1TIPSDA27. 06/18/92 14:00:34 TAPE: NONE FRAME: 74
TSF:CENSUS90*92. 06/18/92 14:04:03 UTF:CENSUS90*93. 06/18/92 14:04:03 META:CENSUS90*H1TABLES27. 06/18/92 14:24:01

Table 6. **Summary of General Housing Characteristics of Housing Units With a White Householder: 1990**—Con.

[Threshold is 250 persons. For definitions of terms and meanings of symbols, see text]

State / Urban and Rural and Size of Place / Inside and Outside Metropolitan Area / County / Place and [In Selected States] County Subdivision [1,000 or More Persons]	All persons			Housing units with a White householder												
		White						Percent							Specified renter	
	Total	Total	Percent of all persons	Total	Median persons in unit	Mean number of persons per room	Median rooms	Owner	With 1.01 or more persons per room	With householder 65 years and over	1-person households	1 unit, detached or attached	In buildings with 10 or more units	Specified owner, median value (dollars)	Median contract rent (dollars)	Percent with meals included in rent
PLACE AND COUNTY SUBDIVISION—Con.																
East Bethel city	8 050	7 916	98.3	2 515	3.09	.50	6.0	96.6	2.9	7.5	11.6	86.2	–	77 800	457	1.4
East Grand Forks city	8 658	8 167	94.3	3 023	2.33	.48	5.3	67.5	2.1	24.0	25.9	66.9	16.2	56 100	285	.7
Eden Lake township	1 230	1 229	99.9	400	2.65	.50	6.1	91.3	2.3	23.3	16.0	84.8	–	55 300	283	–
Eden Prairie city	39 311	37 889	96.4	14 038	2.43	.40	6.7	72.7	.7	5.4	18.1	73.4	19.6	121 700	619	.3
Edgerton city	1 106	1 091	98.6	424	2.02	.40	5.9	88.0	.2	45.0	30.0	92.7	2.4	35 600	173	4.1
Edina city	46 070	44 774	97.2	19 498	2.04	.35	6.5	76.7	.3	32.4	29.8	66.2	30.0	156 800	634	5.4
Elbow Lake city	1 186	1 174	99.0	518	1.94	.38	5.7	77.2	1.0	46.7	33.8	85.3	5.6	31 900	173	–
Elk River city	11 143	10 989	98.6	3 701	2.76	.47	6.0	74.7	2.2	13.2	16.1	76.8	16.1	85 000	435	.3
Ely city	3 968	3 911	98.6	1 768	1.89	.41	5.2	71.9	1.6	43.4	35.7	75.2	8.4	27 500	196	3.2
Empire township	1 340	1 317	98.3	422	2.91	.46	6.7	90.0	1.4	11.8	10.2	93.4	–	84 700	452	–
Erie township	1 496	1 467	98.1	499	2.68	.48	5.8	92.2	2.8	16.4	12.2	74.9	–	53 100	230	–
Eureka township	1 405	1 393	99.1	445	2.94	.44	7.0	90.3	1.1	15.5	9.4	95.1	.2	101 200	413	–
Eveleth city	4 064	3 971	97.7	1 751	1.90	.41	5.2	72.1	1.0	36.4	37.3	71.3	12.8	29 900	189	–
Excelsior city	2 367	2 318	97.9	1 145	1.70	.42	4.2	42.5	1.8	23.8	43.8	43.1	46.1	97 000	434	–
Eyota city	1 448	1 440	99.4	501	2.61	.47	6.1	77.2	1.2	19.8	19.2	73.5	4.8	59 500	263	–
Fairfax city	1 276	1 270	99.5	526	1.91	.39	5.8	77.8	1.1	43.3	36.7	84.0	5.3	26 500	181	–
Fair Haven township	1 129	1 112	98.5	373	2.74	.49	5.8	91.7	1.6	19.8	15.3	86.9	–	55 000	225	–
Fairmont city	11 265	11 136	98.9	4 684	2.03	.40	5.6	72.4	.7	32.9	31.5	74.9	8.5	47 600	219	3.1
Falcon Heights city	5 380	4 441	82.5	1 737	2.12	.41	5.7	67.3	2.5	27.9	26.0	65.6	26.6	104 600	408	.4
Faribault city	17 085	16 631	97.3	6 292	2.15	.44	5.4	70.6	1.3	25.9	29.3	64.6	10.0	58 500	288	.4
Farmington city	5 940	5 817	97.9	2 034	2.57	.48	5.8	76.7	2.3	18.4	20.2	78.9	11.8	80 900	380	.2
Fayal township	2 001	1 986	99.3	739	2.36	.44	5.8	95.0	1.6	19.5	16.8	93.8	–	56 600	263	2.9
Fergus Falls city	12 362	12 186	98.6	5 043	1.97	.42	5.2	61.5	.9	33.9	35.3	63.7	18.3	45 100	254	2.0
Fergus Falls township	1 205	1 195	99.2	384	2.96	.44	7.2	93.5	1.0	17.4	7.0	89.6	.3	72 100	215	–
Fish Lake township	1 183	1 175	99.3	406	2.52	.46	6.2	92.4	1.7	19.5	16.5	93.1	–	65 000	223	–
Florence township	1 196	1 190	99.5	448	2.34	.42	6.1	91.7	.4	21.0	18.5	88.2	–	63 600	304	–
Foley city	1 854	1 841	99.3	674	2.12	.47	5.3	72.8	2.5	34.0	35.0	70.0	13.8	47 400	221	–
Forest Lake city	5 833	5 740	98.4	2 272	2.20	.48	4.9	57.6	2.6	22.4	28.3	55.1	29.6	79 500	420	.3
Forest Lake township	6 690	6 596	98.6	2 115	3.03	.45	6.8	93.6	1.4	9.3	10.2	96.9	.2	101 600	514	–
Fosston city	1 529	1 492	97.6	630	1.83	.40	5.4	75.2	.6	47.6	39.4	77.3	8.3	36 300	202	.6
Franconia township	1 151	1 131	98.3	314	2.97	.44	7.0	92.0	1.0	18.5	11.5	94.9	–	79 200	387	–
Frankfort township	2 935	2 901	98.8	857	3.39	.48	7.1	93.1	1.4	9.8	8.2	96.1	.4	96 100	218	–
Franklin township	2 742	2 723	99.3	833	3.12	.46	7.0	94.1	1.2	11.5	9.0	95.4	–	89 400	375	–
Frazee city	1 176	1 120	95.2	412	2.13	.44	5.3	71.4	3.2	35.9	29.4	71.1	5.8	31 500	198	–
Fridley city	28 335	27 115	95.7	10 592	2.31	.44	5.4	68.1	1.7	12.7	20.8	67.0	21.7	84 000	459	.2
Frohn township	1 151	1 065	92.5	354	2.88	.49	5.8	91.2	3.4	15.8	13.6	77.7	–	59 700	279	–
Fulda city	1 212	1 207	99.6	504	1.92	.39	5.7	82.3	.8	46.0	35.1	88.9	3.0	29 100	180	–
Gaylord city	1 935	1 893	97.8	746	2.10	.42	5.6	78.2	1.7	35.1	29.1	80.3	5.6	46 600	206	–
Gilbert city	1 934	1 916	99.1	835	2.00	.42	5.3	81.7	1.7	37.4	32.7	81.2	6.7	29 900	200	–
Glencoe city	4 648	4 548	97.8	1 786	2.16	.42	5.6	78.1	1.1	30.7	27.2	72.2	6.8	58 000	266	.3
Glenwood city	2 573	2 567	99.8	1 092	1.89	.41	5.3	64.2	1.1	45.7	36.3	68.7	10.4	39 300	185	2.6
Gnesen township	1 089	1 075	98.7	411	2.28	.46	5.4	93.4	3.2	19.7	20.7	86.9	–	68 300	246	–
Golden Valley city	20 971	19 861	94.7	7 954	2.18	.36	6.6	81.2	.5	25.8	22.9	79.9	17.4	108 900	488	1.8
Goodview city	2 878	2 831	98.4	1 059	2.38	.47	5.3	85.4	1.5	19.0	17.0	66.9	2.6	63 900	373	.6
Grand Lake township	2 355	2 314	98.3	759	2.61	.48	5.6	93.7	1.4	16.2	15.0	90.4	–	68 300	302	2.5
Grand Marais city	1 171	1 139	97.3	494	1.86	.42	5.0	65.0	1.0	35.0	39.3	74.7	12.6	52 100	238	–
Grand Rapids city	7 976	7 801	97.8	3 186	2.05	.44	5.1	65.5	1.3	31.8	31.5	67.5	16.8	48 700	265	5.4
Grand Rapids township	11 613	11 360	97.8	4 447	2.16	.45	5.2	71.2	1.6	27.8	27.7	69.4	12.0	49 300	264	4.7
Granite Falls city	3 083	3 018	97.9	1 288	1.98	.40	5.5	69.2	.5	35.5	33.4	75.5	9.9	44 600	206	.3
Grant township	3 778	3 717	98.4	1 160	3.05	.42	7.6	96.7	.9	9.1	7.3	97.8	–	139 600	294	–
Grant Valley township	1 040	1 005	96.6	346	2.74	.50	5.6	89.0	2.3	12.1	17.9	72.8	–	59 500	263	–
Greenbush township	1 027	1 020	99.3	335	2.90	.49	6.1	93.4	2.4	18.5	11.9	78.5	–	61 700	288	–
Greenfield city	1 450	1 438	99.2	457	2.85	.45	7.0	93.2	2.0	11.6	9.0	98.2	–	92 400	406	–
Greenfield township	1 078	1 074	99.6	406	2.24	.42	6.0	93.8	.7	29.3	18.7	88.7	–	67 500	275	–
Green Lake township	1 270	1 253	98.7	455	2.41	.41	6.6	94.3	.4	18.9	16.9	94.5	–	81 600	304	–
Greenway township	1 936	1 900	98.1	777	2.12	.45	5.2	87.9	1.7	29.5	27.4	83.4	4.4	24 300	149	–
Hallock city	1 304	1 299	99.6	520	1.97	.40	5.6	79.8	.6	35.8	33.7	80.2	6.5	35 400	199	1.0
Ham Lake city	8 924	8 801	98.6	2 694	3.26	.48	6.8	95.0	1.8	5.9	8.9	88.4	.3	86 800	439	–
Harmony city	1 081	1 067	98.7	461	1.95	.40	5.7	77.4	.4	45.3	33.8	80.0	7.8	33 400	173	1.0
Harris township	2 888	2 849	98.6	1 015	2.50	.46	5.9	91.3	2.6	17.4	15.9	88.1	–	64 200	272	–
Hassan township	1 951	1 939	99.4	583	3.22	.46	7.2	94.9	1.4	10.1	6.7	98.5	–	94 400	294	–
Hastings city	15 445	15 233	98.6	5 371	2.46	.46	5.7	72.6	1.5	16.5	20.7	67.0	13.8	81 400	407	2.3
Haven township	1 921	1 907	99.3	612	2.92	.46	6.7	82.7	1.0	14.4	11.3	85.9	10.3	78 600	395	–
Haverhill township	1 467	1 415	96.5	487	2.69	.39	7.5	88.5	.4	14.4	11.7	87.5	–	131 700	325	–
Hawley city	1 655	1 639	99.0	653	2.08	.43	5.5	72.1	1.5	35.1	32.2	69.7	15.2	48 100	234	1.1
Hayfield city	1 283	1 267	98.8	469	2.15	.43	5.8	76.3	.6	35.8	30.9	74.8	13.0	45 600	251	–
Hector city	1 145	1 142	99.7	490	2.03	.40	5.7	82.0	1.0	42.2	30.8	86.9	–	33 900	197	–
Heikkila Lake unorg.	1 339	1 328	99.2	492	2.37	.49	5.3	94.7	3.7	21.1	17.5	84.6	–	43 600	169	–
Helena township	1 107	1 101	99.5	350	2.83	.44	6.9	94.6	2.3	15.4	10.6	98.3	–	86 600	325	–
Henrietta township	1 276	1 265	99.1	452	2.32	.45	5.9	90.0	1.3	25.2	18.6	81.2	.2	56 500	221	–
Hermantown city	6 761	6 459	95.5	2 173	2.47	.48	5.3	88.6	1.4	20.0	19.1	79.1	3.7	61 400	340	.4
Hibbing city	18 046	17 802	98.6	7 376	2.08	.44	5.2	75.1	1.0	31.5	29.6	74.7	11.4	38 000	187	.8
Hillsdale township	1 026	1 013	98.7	327	2.72	.53	5.1	84.7	4.6	10.1	15.3	35.5	–	84 100	284	–
Holding township	1 160	1 158	99.8	348	3.20	.52	6.2	94.3	4.0	21.0	14.1	89.1	–	56 400	188	–
Hollywood township	1 060	1 047	98.8	325	3.07	.48	6.6	84.3	1.5	17.5	10.8	89.5	–	75 800	275	–
Homer township	1 258	1 244	98.9	429	2.73	.44	6.4	89.5	1.2	12.6	15.6	90.2	–	68 600	321	–
Hopkins city	16 534	15 745	95.2	7 720	1.81	.44	4.2	35.6	1.8	21.9	39.1	38.6	44.2	85 100	492	.7
Houston city	1 013	1 003	99.0	418	1.98	.40	5.6	73.4	.2	39.7	32.1	79.2	6.9	39 200	196	–
Howard Lake city	1 343	1 329	99.0	511	2.18	.47	5.2	75.0	2.9	29.0	29.4	67.5	7.2	52 300	276	–
Hoyt Lakes city	2 348	2 341	99.7	898	2.28	.46	5.5	91.0	1.8	22.0	15.3	95.2	3.0	26 600	218	–

TIPSII [UPF] GH127 CENSUS90 72583600 06/22/92 4:35 PM MACHINE: C DATA:CENSUS90*H1TIPSDA27. 06/18/92 14:00:34 TAPE: NONE FRAME: 75
TSF:CENSUS90*92. 06/18/92 14:04:03 UTF:CENSUS90*93. 06/18/92 14:04:03 META:CENSUS90*H1TABLES27. 06/18/92 14:24:01

Table 6. **Summary of General Housing Characteristics of Housing Units With a White Householder: 1990**—Con.

[Threshold is 250 persons. For definitions of terms and meanings of symbols, see text]

State / Urban and Rural and Size of Place / Inside and Outside Metropolitan Area / County / Place and [In Selected States] County Subdivision [1,000 or More Persons]	All persons			Housing units with a White householder												
		White						Percent							Specified renter	
	Total	Total	Percent of all persons	Total	Median persons in unit	Mean number of persons per room	Median rooms	Owner	With 1.01 or more persons per room	With householder 65 years and over	1-person households	1 unit, detached or attached	In buildings with 10 or more units	Specified owner, median value (dollars)	Median contract rent (dollars)	Percent with meals included in rent
PLACE AND COUNTY SUBDIVISION—Con.																
Hugo city	4 417	4 361	98.7	1 403	2.98	.46	6.5	94.4	1.8	9.6	11.1	87.5	–	97 300	377	–
Hutchinson city	11 523	11 359	98.6	4 434	2.20	.44	5.4	67.7	1.1	23.6	27.2	63.7	17.0	65 800	309	.1
Hutchinson township	1 069	1 063	99.4	356	2.75	.44	6.7	94.1	.6	25.0	12.6	93.0	–	75 300	313	–
Independence city	2 822	2 776	98.4	919	2.81	.42	7.1	91.7	1.3	12.7	10.2	97.5	–	115 200	484	–
International Falls city	8 325	7 883	94.7	3 028	2.12	.46	5.0	71.8	2.1	30.4	28.8	71.8	9.9	39 800	256	.1
Inver Grove Heights city	22 477	21 830	97.1	7 618	2.63	.48	5.6	75.2	1.6	9.0	16.4	67.4	18.8	91 600	502	.1
Isanti city	1 228	1 213	98.8	445	2.44	.51	5.0	69.7	3.6	24.5	23.6	74.6	8.3	55 200	245	1.5
Isanti township	1 800	1 781	98.9	578	2.94	.46	6.6	94.3	2.1	14.0	13.1	96.2	–	68 800	353	8.0
Jackson city	3 559	3 390	95.3	1 452	1.96	.39	5.7	70.2	.6	35.9	35.1	76.6	10.3	38 300	187	.9
Jackson township	1 359	1 331	97.9	452	2.82	.51	5.3	96.2	2.9	8.8	14.4	42.3	.2	100 500	354	–
Janesville city	1 969	1 944	98.7	730	2.21	.43	6.0	78.5	1.0	30.1	27.0	77.7	6.7	46 200	227	–
Jordan city	2 909	2 874	98.8	1 033	2.48	.49	5.4	75.2	1.6	22.4	23.4	56.9	5.1	69 200	328	.8
Kalmar township	1 271	1 268	99.8	415	2.93	.43	7.0	87.0	1.0	13.7	11.1	91.6	–	84 600	305	–
Kasota township	1 303	1 299	99.7	443	2.66	.44	6.6	89.8	.5	16.9	12.9	88.3	–	78 200	311	–
Kasson city	3 514	3 473	98.8	1 265	2.47	.46	5.9	76.9	1.4	22.1	22.4	70.4	10.7	57 300	253	.3
Keewatin city	1 118	1 109	99.2	482	1.99	.44	5.1	87.6	2.1	35.9	33.2	80.5	4.6	20 900	165	–
Kenyon city	1 552	1 543	99.4	643	1.97	.38	5.9	79.3	.6	40.0	34.5	75.0	6.7	44 900	224	–
Kingston township	1 064	1 050	98.7	349	2.50	.49	6.0	88.8	5.2	24.1	15.2	90.0	.3	51 300	225	–
La Crescent city	4 311	4 271	99.1	1 619	2.30	.45	5.5	76.8	1.7	22.1	22.7	73.2	5.6	63 300	299	–
La Crescent township	1 427	1 419	99.4	486	2.68	.45	6.3	87.7	.4	15.4	13.2	87.0	2.1	76 800	306	3.9
La Grand township	3 550	3 520	99.2	1 229	2.38	.42	6.3	85.5	.5	23.0	16.5	86.2	.1	68 600	273	–
Lake township, Roseau County	1 836	1 782	97.1	581	2.91	.57	5.1	88.8	4.1	8.3	15.0	47.8	–	63 100	267	–
Lake City city	4 391	4 309	98.1	1 784	2.07	.41	5.6	77.7	.7	37.0	28.7	74.3	3.5	51 400	244	–
Lake Crystal city	2 084	2 078	99.7	809	2.15	.43	5.7	77.1	1.2	35.6	29.3	76.1	5.7	46 300	225	.5
Lake Edwards township	1 528	1 513	99.0	566	2.29	.46	5.5	90.1	3.7	23.7	15.4	88.5	–	64 100	264	–
Lake Elmo city	5 903	5 804	98.3	1 951	2.83	.44	6.6	94.4	1.3	11.3	14.1	73.9	.1	129 700	407	1.1
Lakefield city	1 679	1 672	99.6	703	1.97	.38	5.9	82.8	1.1	42.1	34.0	89.0	–	25 700	168	.8
Lakeland city	2 000	1 972	98.6	642	3.09	.45	6.8	93.8	.6	11.4	11.7	95.3	–	92 900	413	–
Lake No. 2 unorg.	1 856	1 843	99.3	688	2.35	.46	5.7	93.0	2.3	19.6	19.8	89.4	–	54 600	305	–
Lake St. Croix Beach city	1 078	1 060	98.3	412	2.35	.46	5.5	88.1	2.4	13.3	23.3	93.9	–	70 800	387	–
Laketown township	2 232	2 169	97.2	597	2.95	.45	7.1	84.1	2.0	10.6	7.4	87.4	.7	108 600	332	–
Lake View township	1 949	1 917	98.4	725	2.31	.42	6.1	88.6	1.5	22.9	17.7	85.2	–	66 900	273	–
Lakeville city	24 854	24 213	97.4	7 715	3.15	.47	6.6	88.7	1.6	5.1	11.1	79.8	2.2	96 400	528	.6
Lakewood township	1 799	1 767	98.2	604	2.64	.48	5.8	95.5	3.1	14.4	15.4	91.7	–	56 500	313	–
Lanesburgh township	1 613	1 604	99.4	483	3.29	.48	6.8	89.6	1.9	12.8	10.8	91.7	1.9	80 400	388	–
Lansing township	1 270	1 260	99.2	486	2.29	.43	5.9	84.2	1.0	24.9	19.1	87.9	3.7	49 200	271	1.7
Lauderdale city	2 700	2 311	85.6	1 029	2.03	.48	4.4	52.3	3.3	12.3	28.5	50.0	35.0	74 400	421	–
Le Center city	2 006	1 991	99.3	761	2.13	.43	5.5	76.6	1.8	32.5	31.4	77.4	8.7	48 300	225	.6
Lent township	1 797	1 775	98.8	534	3.25	.50	6.3	97.9	1.3	10.1	9.2	96.6	–	79 000	475	–
Le Sauk township	2 173	2 166	99.7	685	3.07	.44	7.1	94.9	.4	12.3	10.2	94.5	–	77 600	288	–
Lester Prairie city	1 180	1 178	99.8	446	2.35	.45	5.8	78.5	1.3	26.7	25.8	81.2	2.9	54 700	277	1.1
Le Sueur city	3 714	3 689	99.3	1 456	2.17	.42	5.7	71.7	1.2	30.7	28.8	74.1	12.0	58 400	278	1.5
Lewiston city	1 298	1 293	99.6	459	2.35	.45	5.8	79.1	2.2	32.7	26.8	72.3	2.0	52 000	231	–
Lexington city	2 279	2 220	97.4	815	2.47	.53	5.0	69.9	3.8	10.6	23.1	56.9	12.1	71 600	432	–
Lime township	1 156	1 148	99.3	405	2.59	.45	6.0	88.1	2.2	12.8	15.6	66.7	–	85 000	288	–
Lindstrom city	2 461	2 448	99.5	1 006	2.15	.44	5.2	83.1	1.0	36.7	26.3	68.5	11.8	67 500	357	–
Lino Lakes city	8 807	8 556	97.1	2 573	3.27	.48	6.7	95.5	1.4	6.5	8.7	95.4	.2	92 300	507	–
Linwood township	3 588	3 514	97.9	1 133	3.03	.49	6.1	96.0	1.9	9.5	12.7	91.7	–	76 400	400	–
Litchfield city	6 041	5 895	97.6	2 379	2.05	.42	5.5	70.9	1.6	34.2	32.7	73.2	9.8	49 300	261	5.4
Little Canada city	8 971	8 534	95.1	3 763	2.02	.45	4.6	60.4	1.5	16.6	31.3	39.8	44.0	99 500	512	.1
Little Falls city	7 232	7 128	98.6	2 875	2.05	.45	5.2	64.7	1.8	32.0	33.1	67.0	11.2	43 600	230	2.7
Little Falls township	1 532	1 526	99.6	446	3.01	.48	6.5	90.8	2.9	17.3	11.7	87.0	2.7	74 000	275	–
Livonia township	2 288	2 260	98.8	697	3.30	.49	6.4	95.6	1.9	8.9	12.3	98.3	–	70 600	438	–
Long Lake city	1 984	1 957	98.6	744	2.36	.42	6.1	66.7	.8	13.0	20.8	76.3	12.2	102 200	471	–
Long Prairie city	2 786	2 771	99.5	1 179	1.89	.41	5.3	65.9	1.2	39.0	37.0	69.6	12.7	41 200	185	–
Lonsdale city	1 252	1 245	99.4	436	2.48	.48	5.8	88.1	1.4	26.4	22.9	89.4	5.7	56 500	279	–
Luverne city	4 382	4 359	99.5	1 897	1.93	.40	5.5	70.3	.8	41.6	35.3	73.8	10.2	39 700	175	.5
Lynden township	1 616	1 609	99.6	507	3.07	.50	6.1	94.1	3.4	12.6	13.6	83.2	–	68 900	275	–
Madelia city	2 237	2 052	91.7	816	2.02	.40	5.7	71.8	1.0	35.9	33.8	74.1	9.9	37 200	197	–
Madison city	1 951	1 943	99.6	825	1.84	.37	5.8	75.4	.2	48.5	38.1	77.7	11.3	30 000	171	–
Mahnomen city	1 154	1 024	88.7	440	1.92	.42	5.2	75.0	1.4	50.7	37.5	78.2	11.1	33 800	197	–
Mahtomedi city	5 569	5 480	98.4	1 859	2.81	.44	6.7	89.3	1.0	10.9	13.2	92.4	2.4	103 300	440	1.0
Maine Prairie township	1 536	1 529	99.5	489	2.85	.49	6.4	88.8	2.5	19.4	11.7	89.4	.2	65 100	306	–
Mankato city	31 477	30 301	96.3	10 922	2.16	.47	5.0	52.4	2.2	20.0	27.4	49.8	20.2	61 900	351	.7
Mankato township	2 135	2 100	98.4	702	2.78	.43	7.1	82.9	1.3	14.7	12.7	86.8	5.8	85 900	381	–
Mantorville township	1 158	1 154	99.7	374	2.89	.43	7.0	89.8	1.3	14.4	10.4	95.5	.3	81 800	250	–
Maple Grove city	38 736	37 615	97.1	12 274	3.04	.44	7.0	90.0	.7	4.6	11.3	91.9	4.4	96 500	637	.3
Maple Lake city	1 394	1 390	99.7	501	2.43	.49	5.5	74.9	1.8	31.3	26.5	73.1	13.0	58 600	251	.8
Maple Lake township	1 829	1 813	99.1	604	2.78	.46	6.4	94.7	1.2	14.9	12.4	95.2	–	79 600	350	–
Maple Plain city	2 005	1 980	98.8	689	2.50	.47	5.7	64.6	.9	16.5	19.2	66.5	25.8	90 600	490	.8
Mapleton city	1 526	1 520	99.6	559	2.20	.43	5.9	77.1	1.6	34.3	25.8	82.1	5.2	38 900	188	.8
Maplewood city	30 954	29 217	94.4	11 034	2.31	.45	5.5	76.6	1.0	19.0	21.7	71.1	18.5	85 500	479	.2
Marion township	5 960	5 884	98.7	1 989	2.78	.45	6.4	91.1	1.3	10.6	11.8	87.9	.5	69 200	318	–
Marshall city	12 023	11 743	97.7	4 391	2.13	.43	5.3	57.9	.8	24.4	28.9	60.7	21.7	60 000	278	.8
Marshan township	1 286	1 264	98.3	371	3.43	.49	7.0	84.6	3.8	10.8	7.3	87.1	–	102 500	401	–
Marysville township	1 839	1 828	99.4	582	2.96	.51	6.0	93.3	3.6	13.7	12.4	74.1	–	76 300	288	–
May township, Washington County	2 535	2 493	98.3	817	2.98	.43	7.0	94.0	.7	11.9	11.8	98.5	.2	126 000	463	–
Medina city	3 096	3 043	98.3	998	2.94	.41	7.5	89.5	1.2	11.1	9.8	94.6	–	123 600	467	–
Melrose city	2 561	2 546	99.4	974	2.15	.45	5.5	75.4	1.1	33.5	29.6	70.9	8.2	45 300	216	11.7
Menahga city	1 076	1 070	99.4	440	1.83	.43	4.9	80.2	2.0	49.1	38.4	84.1	7.0	30 300	160	–

TIPSII [UPF] GH127 CENSUS90 72583600 06/22/92 4:35 PM MACHINE: C DATA:CENSUS90*H1TIPSDA27. 06/18/92 14:00:34 TAPE: NONE FRAME: 76
TSF:CENSUS90*92. 06/18/92 14:04:03 UTF:CENSUS90*93. 06/18/92 14:04:03 META:CENSUS90*H1TABLES27. 06/18/92 14:24:01

Table 6. **Summary of General Housing Characteristics of Housing Units With a White Householder: 1990**—Con.

[Threshold is 250 persons. For definitions of terms and meanings of symbols, see text]

State / Urban and Rural and Size of Place / Inside and Outside Metropolitan Area / County / Place and [In Selected States] County Subdivision [1,000 or More Persons]	All persons			Housing units with a White householder												
		White						Percent						Specified renter	
	Total	Total	Percent of all persons	Total	Median persons in unit	Mean number of persons per room	Median rooms	Owner	With 1.01 or more persons per room	With householder 65 years and over	1-person households	1 unit, detached or attached	In buildings with 10 or more units	Specified owner, median value (dollars)	Median contract rent (dollars)	Percent with meals included in rent
PLACE AND COUNTY SUBDIVISION—Con.																
Mendota Heights city	9 431	9 207	97.6	3 244	2.48	.39	7.3	90.8	.5	21.1	14.1	88.6	10.5	152 500	608	.7
Middleville township	1 017	1 013	99.6	350	2.39	.44	6.3	88.3	.6	20.9	14.3	94.3	–	72 000	275	–
Midway township, St. Louis County	1 500	1 471	98.1	458	2.43	.47	5.6	95.0	1.1	24.2	17.5	91.9	–	47 500	263	–
Milaca city	2 182	2 160	99.0	915	1.92	.44	5.0	64.4	1.6	40.1	35.5	62.4	12.3	42 400	232	–
Minden township	1 900	1 886	99.3	608	3.01	.47	6.7	83.1	1.6	11.7	12.7	81.6	7.4	71 400	502	–
Minneapolis city	368 383	288 967	78.4	135 651	1.78	.41	4.9	54.3	1.4	22.1	40.7	51.5	27.6	72 400	399	.6
Minneota city	1 417	1 412	99.6	522	2.20	.42	5.8	82.2	1.0	35.4	27.2	84.5	5.0	34 500	184	–
Minnetonka city	48 370	46 950	97.1	18 350	2.27	.39	6.6	77.0	.5	15.9	21.2	73.9	23.3	121 000	632	1.9
Minnetrista city	3 439	3 408	99.1	1 187	2.59	.38	7.5	92.8	.6	13.0	12.8	96.8	.1	147 700	508	–
Montevideo city	5 499	5 467	99.4	2 334	1.99	.41	5.5	70.7	.7	38.3	33.6	76.2	10.1	37 100	203	5.5
Montgomery city	2 399	2 379	99.2	948	2.10	.45	5.4	78.4	2.0	34.8	30.6	78.6	6.9	48 700	231	–
Monticello city	4 941	4 877	98.7	1 765	2.41	.49	5.2	60.2	2.7	18.5	22.3	56.4	20.6	75 700	381	–
Monticello township	3 981	3 945	99.1	1 187	3.33	.50	6.4	93.9	1.7	9.3	10.1	79.4	.1	80 300	407	–
Montrose city	1 008	997	98.9	364	2.43	.51	5.0	77.5	2.7	18.7	20.3	50.0	18.1	59 300	348	–
Moorhead city	32 295	30 786	95.3	10 686	2.27	.46	5.2	61.7	2.1	21.5	25.2	60.9	22.4	61 600	310	.6
Moose Lake city	1 206	1 185	98.3	544	1.66	.41	4.7	58.5	1.7	42.6	45.0	58.3	18.9	44 100	233	.9
Moose Lake township, Carlton County	1 239	1 191	96.1	314	2.39	.47	5.7	88.9	2.5	26.1	19.7	86.6	–	49 800	246	–
Mora city	2 905	2 873	98.9	1 255	1.89	.43	4.9	62.4	1.4	40.6	37.6	60.3	15.1	48 300	255	6.4
Morris city	5 613	5 391	96.0	1 935	2.09	.46	5.1	55.9	4.9	30.0	31.3	63.2	21.9	41 500	263	2.5
Morse township, St. Louis County	1 093	1 085	99.3	435	2.18	.45	5.5	91.3	1.4	23.2	24.1	91.0	–	56 000	203	–
Mound city	9 634	9 407	97.6	3 649	2.32	.43	5.9	77.3	1.3	15.0	22.2	82.3	13.9	85 300	461	.2
Mounds View city	12 541	12 092	96.4	4 581	2.41	.47	5.3	72.2	1.7	10.7	18.7	61.7	20.2	85 100	463	.2
Mountain Iron city	3 362	3 325	98.9	1 340	2.22	.47	5.1	69.3	1.3	24.9	25.2	70.5	16.4	41 300	316	–
Mountain Lake city	1 906	1 831	96.1	784	1.90	.38	5.7	80.2	1.0	48.6	35.1	87.9	7.4	25 200	174	1.3
Munson township	1 114	1 112	99.8	352	2.78	.49	6.3	91.8	3.1	18.5	12.8	88.4	–	61 800	250	–
Nashwauk city	1 026	1 019	99.3	434	2.01	.45	5.2	78.3	1.8	40.3	31.8	77.6	9.2	20 300	161	–
Nashwauk township	1 809	1 795	99.2	707	2.19	.47	5.3	83.6	1.8	33.2	25.7	83.6	5.7	23 500	169	–
Nessel township	1 354	1 347	99.5	503	2.31	.43	6.0	91.1	1.4	22.3	16.3	95.8	.4	72 400	315	–
New Brighton city	22 207	21 169	95.3	8 236	2.29	.42	5.7	65.8	1.2	13.5	21.6	63.1	30.2	101 500	471	.1
New Haven township	1 201	1 190	99.1	392	2.75	.45	6.6	90.6	1.0	14.0	12.5	88.3	–	76 400	304	–
New Hope city	21 853	20 703	94.7	8 170	2.17	.43	5.4	56.5	1.4	19.7	27.8	57.8	38.2	92 700	499	4.9
New London township	2 679	2 664	99.4	946	2.47	.45	6.1	87.8	1.6	19.3	17.0	78.9	1.1	66 500	290	–
New Market township	2 008	1 991	99.2	622	3.11	.45	7.0	92.9	1.4	11.1	9.3	97.1	–	105 200	359	–
Newport city	3 720	3 544	95.3	1 278	2.46	.48	5.5	67.7	2.6	18.3	20.9	70.7	18.2	75 700	409	–
New Prague city	3 569	3 551	99.5	1 326	2.23	.45	5.6	72.5	1.4	34.8	25.6	75.9	12.9	68 200	314	2.2
New Richland city	1 237	1 231	99.5	456	2.09	.42	5.8	83.8	.9	36.8	30.3	85.7	5.0	40 800	217	–
New Scandia township	3 197	3 170	99.2	1 054	2.76	.44	6.8	93.9	1.1	14.9	11.5	97.1	.3	99 200	406	–
New Ulm city	13 132	13 028	99.2	5 177	2.11	.41	5.6	74.6	.9	29.1	30.1	73.8	7.4	53 000	228	.2
Nisswa city	1 391	1 369	98.4	545	2.23	.42	5.9	86.2	1.5	28.4	21.3	92.1	.4	71 500	327	–
North Branch city	1 867	1 846	98.9	746	2.13	.47	5.0	73.6	2.5	28.6	30.4	57.6	9.9	61 000	284	1.0
North Branch township	1 486	1 459	98.2	495	2.72	.47	6.1	92.5	2.6	14.3	13.3	93.7	–	61 900	350	–
Northeast Itasca unorg.	1 047	1 029	98.3	377	2.28	.49	5.1	94.7	3.4	27.9	18.3	83.6	–	45 300	117	7.1
Northern township	3 638	3 448	94.8	1 241	2.45	.46	5.8	84.6	2.0	13.8	16.9	68.9	.7	66 600	267	–
Northfield city	14 684	14 139	96.3	4 041	2.18	.43	5.6	64.2	1.6	22.4	29.5	60.5	20.7	81 200	372	.6
North Mankato city	10 164	10 000	98.4	3 778	2.38	.44	5.8	71.0	.9	17.0	21.9	67.3	13.1	68 300	355	.5
North Oaks city	3 386	3 205	94.7	1 040	2.80	.34	8.5+	98.6	.1	12.9	5.7	99.8	–	255 100	419	–
North St. Paul city	12 376	11 950	96.6	4 342	2.48	.48	5.5	74.0	1.4	18.2	21.3	76.1	17.9	79 600	415	–
Norwood city	1 351	1 345	99.6	513	2.30	.46	5.4	68.6	1.2	28.3	26.1	64.7	13.5	66 500	289	.6
Oakdale city	18 374	17 825	97.0	6 561	2.47	.46	5.7	80.4	1.4	9.1	19.7	77.9	13.5	87 900	397	.4
Oak Grove township	5 441	5 360	98.5	1 626	3.31	.48	6.8	96.7	1.6	4.6	8.4	99.2	–	86 700	416	2.8
Oak Lawn township	1 950	1 906	97.7	584	2.51	.47	5.6	87.5	2.1	17.3	16.6	75.7	–	56 700	288	1.7
Oak Park Heights city	3 486	3 283	94.2	1 310	2.08	.44	4.9	62.5	1.0	24.8	32.5	54.4	27.9	85 200	459	.4
Oakport CDP	1 026	1 010	98.4	306	3.25	.45	7.3	95.1	.3	11.8	5.6	97.4	–	75 000	375	–
Oakport township	1 386	1 365	98.5	424	3.17	.44	7.1	92.2	.7	13.0	7.1	96.5	–	74 600	325	–
Olivia city	2 623	2 580	98.4	1 042	2.05	.41	5.6	74.4	1.3	31.6	32.0	76.0	10.7	44 200	202	.4
Orono city	7 285	7 164	98.3	2 585	2.46	.37	7.5	90.8	.6	15.1	14.7	98.1	.1	173 700	545	.5
Oronoco township	2 026	1 988	98.1	696	2.61	.44	6.2	92.2	1.9	12.6	14.8	69.8	–	94 400	331	–
Orrock township	1 474	1 455	98.7	481	2.91	.48	6.2	95.0	2.7	9.4	12.5	97.3	–	71 900	363	6.3
Ortonville city	2 205	2 185	99.1	940	1.96	.39	5.6	78.6	.7	42.2	33.4	79.6	9.5	30 500	178	–
Ortonville township	2 326	2 305	99.1	985	1.98	.39	5.6	79.0	.7	41.2	32.7	80.0	9.0	30 800	178	–
Osakis city	1 256	1 250	99.5	532	1.91	.41	5.3	75.0	.8	48.7	35.3	81.8	6.6	36 100	185	–
Osseo city	2 704	2 675	98.9	989	2.20	.47	5.0	57.5	3.8	20.7	25.9	62.6	29.1	76 500	434	.5
Otsego township	5 219	5 152	98.7	1 586	3.22	.52	6.1	94.8	2.2	8.8	10.0	72.9	–	76 100	354	–
Owatonna city	19 386	19 044	98.2	7 289	2.24	.43	5.8	73.1	1.0	23.2	26.2	71.8	10.9	63 500	281	.3
Palmer township	1 717	1 701	99.1	556	2.73	.46	6.4	94.4	3.1	20.9	15.3	95.1	–	75 000	350	–
Park Rapids city	2 863	2 778	97.0	1 243	1.79	.43	4.7	58.2	1.6	43.0	41.0	65.5	20.9	36 500	197	–
Paynesville city	2 275	2 261	99.4	879	2.05	.43	5.5	72.1	1.7	38.8	32.7	72.7	15.7	46 600	247	12.7
Paynesville township	1 307	1 301	99.5	452	2.46	.44	6.3	88.7	1.8	26.5	12.8	90.7	–	65 200	260	–
Pelican Rapids city	1 886	1 816	96.3	752	1.97	.42	5.2	65.4	1.3	41.5	34.3	65.0	15.8	40 500	212	–
Perham city	2 075	2 058	99.2	876	1.88	.41	5.2	62.4	.9	38.7	38.5	68.5	13.6	42 000	222	–
Pierz city	1 014	1 010	99.6	406	1.93	.40	5.3	76.4	1.5	48.8	35.2	73.4	7.4	43 400	202	1.0
Pike Bay township	1 420	555	39.1	209	2.32	.47	5.4	90.4	1.9	23.4	19.6	73.2	–	44 100	222	–
Pine City city	2 613	2 592	99.2	1 090	1.94	.45	4.9	64.3	1.1	39.7	35.9	64.0	12.0	48 000	257	–
Pine Island city	2 125	2 096	98.6	766	2.35	.45	5.7	73.2	.8	27.2	23.6	69.3	8.5	59 000	252	.5
Pipestone city	4 554	4 344	95.4	1 859	1.92	.41	5.3	69.6	1.2	38.2	36.0	78.5	8.8	35 400	188	.2
Plainview city	2 768	2 744	99.1	967	2.42	.47	5.8	80.2	2.8	27.5	22.3	76.2	4.9	53 100	260	–
Plymouth city	50 889	48 682	95.7	17 831	2.43	.41	6.6	74.0	1.0	8.7	17.7	73.0	23.6	127 200	580	.2
Pokegama township	1 847	1 802	97.6	657	2.37	.47	5.5	91.5	2.4	23.3	16.0	78.7	–	63 200	270	–
Preston city	1 530	1 525	99.7	583	2.09	.40	5.9	76.3	1.4	31.4	28.0	76.0	2.2	40 700	197	–
Princeton city	3 719	3 690	99.2	1 442	2.14	.47	5.0	64.8	2.6	30.5	30.9	61.7	15.5	54 100	288	.2

TIPSII [UPF] GH127 CENSUS90 72583600 06/22/92 4:35 PM MACHINE: C DATA:CENSUS90*H1TIPSDA27. 06/18/92 14:00:34 TAPE: NONE FRAME: 77
TSF:CENSUS90*92. 06/18/92 14:04:03 UTF:CENSUS90*93. 06/18/92 14:04:03 META:CENSUS90*H1TABLES27. 06/18/92 14:24:01

Table 6. **Summary of General Housing Characteristics of Housing Units With a White Householder: 1990**—Con.

[Threshold is 250 persons. For definitions of terms and meanings of symbols, see text]

State / Urban and Rural and Size of Place / Inside and Outside Metropolitan Area / County / Place and [In Selected States] County Subdivision [1,000 or More Persons]	All persons			Housing units with a White householder												
		White						Percent							Specified renter	
	Total	Total	Percent of all persons	Total	Median persons in unit	Mean number of persons per room	Median rooms	Owner	With 1.01 or more persons per room	With householder 65 years and over	1-person households	1 unit, detached or attached	In buildings with 10 or more units	Specified owner, median value (dollars)	Median contract rent (dollars)	Percent with meals included in rent
PLACE AND COUNTY SUBDIVISION—Con.																
Princeton township	1 601	1 585	99.0	549	2.70	.45	6.1	90.9	2.4	18.0	13.7	91.1	–	61 400	319	–
Prior Lake city	11 482	11 148	97.1	3 806	2.79	.44	6.8	81.9	1.3	9.6	14.2	86.7	6.7	99 900	485	.3
Proctor city	2 974	2 931	98.6	1 186	2.15	.47	5.2	76.6	2.1	31.1	30.8	77.2	14.6	40 500	251	.4
Rainy Lake unorg.	4 198	4 123	98.2	1 472	2.48	.49	5.5	91.8	2.5	18.0	15.8	86.1	–	56 200	350	–
Ramsey city	12 408	12 237	98.6	3 582	3.51	.47	7.2	96.5	1.6	4.0	6.6	96.3	.5	85 000	502	–
Rapidan township	1 117	1 113	99.6	376	2.49	.43	6.8	88.3	.8	18.1	12.8	93.1	–	63 000	219	–
Ravenna township	1 926	1 907	99.0	543	3.55	.47	7.4	97.2	1.1	5.0	4.6	99.1	–	96 000	462	–
Red Lake Falls city	1 481	1 445	97.6	592	1.93	.41	5.5	71.6	1.2	33.3	38.9	65.9	16.0	32 300	182	–
Red Wing city	15 134	14 768	97.6	5 903	2.11	.42	5.5	69.2	.9	28.2	30.0	66.9	13.6	64 700	285	1.3
Redwood Falls city	4 859	4 785	98.5	1 967	2.05	.40	5.7	73.5	.9	33.4	31.5	75.2	8.2	46 000	231	1.4
Renville city	1 315	1 278	97.2	525	1.95	.39	5.8	78.1	.4	41.3	35.2	82.9	2.1	28 600	213	–
Rice Lake township	3 883	3 808	98.1	1 349	2.52	.50	5.4	95.5	3.0	16.0	15.8	85.2	–	48 000	250	1.9
Richfield city	35 710	33 387	93.5	14 835	2.02	.42	5.2	68.5	.9	27.1	30.2	69.2	26.0	83 100	434	.1
Robbinsdale city	14 396	13 847	96.2	5 865	2.07	.42	5.4	73.8	.8	33.7	28.8	76.8	16.8	75 800	473	.5
Rochester city	70 745	66 650	94.2	26 838	2.13	.42	5.5	67.3	1.0	17.8	29.5	64.1	15.4	71 400	388	3.3
Rochester township	3 226	3 171	98.3	1 077	2.62	.38	7.7	94.7	.5	10.9	8.8	96.8	–	105 700	425	–
Rock Creek city	1 040	1 029	98.9	318	2.90	.53	6.1	91.8	7.9	20.8	14.8	86.5	–	41 900	275	–
Rockford city	2 665	2 612	98.0	968	2.48	.51	5.1	74.1	2.6	10.1	20.2	36.5	13.8	77 300	367	.4
Rockford township	3 380	3 356	99.3	1 030	3.14	.46	6.9	94.7	1.9	11.7	7.8	94.1	–	88 700	356	–
Rocksbury township	1 128	1 121	99.4	371	2.93	.46	6.4	90.8	.8	15.4	11.9	79.5	2.7	57 500	189	–
Rockville township	1 390	1 378	99.1	428	3.03	.49	6.3	86.7	2.1	13.3	11.7	90.0	–	73 800	338	2.2
Rollingstone township	1 217	1 206	99.1	407	2.70	.45	6.3	92.4	1.0	19.9	12.3	93.1	–	67 000	254	–
Roseau city	2 396	2 380	99.3	974	2.03	.44	5.1	73.4	1.7	34.2	31.4	64.5	12.1	46 500	242	–
Rosemount city	8 622	8 357	96.9	2 720	2.97	.49	6.1	81.3	2.2	8.7	11.3	81.1	4.7	88 300	468	.2
Roseville city	33 485	31 842	95.1	13 057	2.10	.41	5.5	69.2	.8	25.7	27.3	65.7	31.3	96 900	486	1.2
Rush City city	1 497	1 487	99.3	575	2.19	.48	5.1	66.8	3.5	33.2	28.3	66.4	10.6	48 700	252	–
Rushford city	1 485	1 476	99.4	626	2.02	.41	5.6	72.7	1.6	39.9	33.4	73.3	4.8	42 800	212	.6
St. Anthony city, Hennepin and Ramsey Counties	7 727	7 435	96.2	3 367	1.94	.39	5.3	66.0	.7	34.1	33.1	59.7	31.9	98 300	474	9.6
St. Augusta township	2 657	2 648	99.7	784	3.36	.50	6.6	90.7	1.9	11.5	10.7	91.5	–	69 600	291	1.6
St. Bonifacius city	1 180	1 158	98.1	393	2.91	.48	6.0	75.8	1.8	14.2	12.5	77.4	12.0	83 500	431	–
St. Charles city	2 642	2 494	94.4	965	2.24	.45	5.7	68.4	2.1	29.7	24.7	67.7	5.6	52 500	281	.3
St. Cloud city	48 812	47 270	96.8	17 612	2.17	.47	4.9	51.8	1.8	18.7	28.0	52.3	31.8	59 300	369	.3
St. Cloud township	7 549	7 442	98.6	2 288	3.24	.46	7.1	89.1	1.5	8.2	8.3	88.5	5.5	81 600	427	–
St. Francis city	2 538	2 476	97.6	751	3.20	.55	5.5	76.0	4.1	6.9	9.9	74.2	10.3	66 500	427	–
St. James city	4 364	4 078	93.4	1 690	2.00	.42	5.6	72.4	1.8	35.1	33.5	76.2	7.0	39 700	203	–
St. Joseph city	3 294	3 215	97.6	741	2.67	.51	5.4	70.7	2.2	18.6	16.7	74.8	10.5	58 100	368	–
St. Joseph township, Stearns County	2 567	2 537	98.8	801	3.02	.51	6.0	86.5	2.7	10.4	13.7	69.8	.4	69 500	347	–
St. Louis Park city	43 787	41 713	95.3	19 225	1.94	.40	5.1	63.4	1.0	23.9	33.6	63.4	30.7	84 800	513	1.0
St. Michael city	2 506	2 484	99.1	792	3.05	.51	6.0	80.1	2.8	13.8	15.8	86.4	6.7	77 900	431	–
St. Paul city	272 235	223 947	82.3	97 096	1.93	.43	5.0	57.6	1.4	24.5	36.5	56.1	25.7	71 300	397	1.6
St. Paul Park city	4 965	4 834	97.4	1 716	2.59	.49	5.6	84.8	2.0	13.6	16.1	82.4	.1	72 600	388	.4
St. Peter city	9 421	9 212	97.8	2 741	2.17	.43	5.5	67.5	.9	25.6	28.8	63.6	10.7	62 600	295	–
St. Wendel township	1 995	1 984	99.4	572	3.60	.50	6.9	95.3	3.0	9.3	9.8	96.0	–	69 500	331	–
Salem township, Olmsted County	1 056	1 054	99.8	373	2.44	.42	6.4	88.7	1.9	16.9	14.2	84.2	–	79 200	308	–
Sand Creek township	1 511	1 485	98.3	412	3.01	.47	6.9	89.1	2.2	17.0	10.9	93.7	–	91 800	452	–
Sand Lake unorg.	1 192	1 176	98.7	416	2.51	.46	5.7	94.2	.7	17.3	12.3	90.9	–	53 500	254	–
Sandstone city	2 057	1 648	80.1	473	1.99	.42	5.4	63.8	1.5	39.1	35.7	71.7	11.8	33 600	210	–
Sartell city	5 393	5 339	99.0	1 856	2.59	.50	5.1	67.2	2.3	14.2	22.6	48.2	22.2	74 000	401	16.8
Sauk Centre city	3 581	3 562	99.5	1 412	2.11	.43	5.6	74.4	1.5	37.8	30.5	74.8	8.6	47 000	219	.6
Sauk Centre township	1 111	1 090	98.1	314	3.04	.50	6.4	89.8	4.1	21.3	15.0	85.7	–	59 800	237	–
Sauk Rapids city	7 825	7 754	99.1	2 858	2.34	.47	5.3	65.3	1.6	19.8	24.0	63.4	20.6	62 200	363	1.2
Savage city	9 906	9 545	96.4	3 174	2.93	.45	6.7	86.4	1.3	5.0	11.5	89.3	6.7	95 700	494	.9
Shakopee city	11 739	11 446	97.5	4 115	2.46	.46	5.7	70.9	2.0	16.2	20.0	73.1	14.1	85 500	444	.2
Sherburn city	1 105	1 098	99.4	481	1.92	.38	5.7	77.3	1.0	43.9	36.2	83.8	2.3	31 600	171	–
Shingobee township	1 481	1 310	88.5	439	2.11	.42	5.5	87.9	1.4	31.2	21.4	81.8	–	74 500	322	–
Shoreview city	24 587	23 703	96.4	8 744	2.45	.41	6.5	86.2	.8	9.9	19.4	82.6	12.5	109 600	495	.3
Shorewood city	5 917	5 787	97.8	2 002	2.66	.38	7.7	89.7	.4	11.4	11.5	94.5	2.4	146 700	604	.5
Silver Bay city	1 894	1 876	99.0	758	2.15	.44	5.2	88.8	1.6	28.0	15.8	97.8	1.5	32 800	246	–
Silver Creek township, Lake County	1 097	1 086	99.0	425	2.24	.46	5.3	93.2	1.4	26.4	22.4	88.5	–	60 500	203	–
Silver Creek township, Wright County	1 835	1 820	99.2	603	2.81	.46	6.5	91.0	1.3	15.8	13.6	93.5	–	78 500	315	–
Slayton city	2 147	2 144	99.9	952	1.88	.38	5.4	73.2	.6	43.5	36.1	77.9	10.9	34 200	167	.4
Sleepy Eye city	3 694	3 638	98.5	1 454	2.04	.41	5.8	73.9	.5	37.7	33.4	76.1	7.6	45 200	215	4.2
Solway township	1 772	1 756	99.1	596	2.75	.51	5.4	95.1	3.0	16.6	13.9	85.2	–	56 500	304	–
South Bend township	1 515	1 494	98.6	504	2.36	.46	5.6	72.4	3.2	17.7	22.4	76.6	2.4	52 700	289	–
Southside township	1 241	1 229	99.0	466	2.26	.44	5.8	91.0	1.9	28.3	20.0	88.8	–	78 100	308	–
South St. Paul city	20 197	19 725	97.7	7 786	2.24	.46	5.3	72.6	1.7	25.5	26.5	73.2	10.8	72 400	390	.3
Spencer Brook township	1 203	1 192	99.1	402	2.79	.47	6.1	94.3	1.0	16.7	13.7	94.3	–	63 600	313	–
Spicer city	1 020	1 005	98.5	426	1.96	.41	5.1	66.0	.2	36.9	34.3	69.7	13.1	53 800	265	–
Springfield city	2 173	2 170	99.9	887	1.94	.38	5.8	83.9	.5	43.4	34.8	87.6	3.7	36 200	219	–
Spring Grove city	1 153	1 151	99.8	532	1.87	.38	5.4	76.9	.8	43.6	36.7	77.3	7.5	36 600	167	–
Spring Lake township	2 853	2 818	98.8	895	3.05	.44	7.1	93.2	1.0	12.1	9.3	98.1	.3	100 700	500	–
Spring Lake Park city	6 532	6 249	95.7	2 271	2.57	.46	5.7	77.7	2.1	11.3	18.2	75.0	14.0	80 100	443	–
Spring Park city	1 571	1 547	98.5	733	1.62	.45	3.8	27.7	1.4	27.3	46.0	30.7	64.4	102 000	516	2.6
Springvale township	1 113	1 107	99.5	354	2.94	.50	6.1	94.1	1.7	14.1	11.0	92.1	–	60 200	338	–
Spring Valley city	2 461	2 441	99.2	999	2.12	.41	5.7	75.6	1.0	36.3	29.0	74.6	7.1	38 700	207	.8
Stacy city	1 081	1 063	98.3	372	2.71	.56	4.9	81.7	3.5	8.9	19.9	35.2	4.3	62 800	357	–
Stanchfield township	1 060	1 055	99.5	362	2.64	.48	6.0	89.8	2.8	21.0	17.4	89.8	–	49 500	250	–
Stanford township	1 822	1 777	97.5	546	3.04	.50	6.3	94.0	2.6	14.7	12.6	94.5	–	70 800	406	–
Staples city	2 754	2 728	99.1	1 105	2.02	.45	5.1	61.4	1.4	33.0	33.2	70.1	10.4	29 100	189	–
Starbuck city	1 143	1 131	99.0	502	1.81	.37	5.3	78.5	.2	55.0	38.8	81.7	6.6	30 000	184	–

TIPSII [UPF] GH127 CENSUS90 72583600 06/22/92 4:35 PM MACHINE: C DATA:CENSUS90*H1TIPSDA27. 06/18/92 14:00:34 TAPE: NONE FRAME: 78
TSF:CENSUS90*92. 06/18/92 14:04:03 UTF:CENSUS90*93. 06/18/92 14:04:03 META:CENSUS90*H1TABLES27. 06/18/92 14:24:01

Table 6. **Summary of General Housing Characteristics of Housing Units With a White Householder: 1990**—Con.

[Threshold is 250 persons. For definitions of terms and meanings of symbols, see text]

State / Urban and Rural and Size of Place / Inside and Outside Metropolitan Area / County / Place and [In Selected States] County Subdivision [1,000 or More Persons]	All persons			Housing units with a White householder												
		White						Percent						Specified renter	
	Total	Total	Percent of all persons	Total	Median persons in unit	Mean number of persons per room	Median rooms	Owner	With 1.01 or more persons per room	With householder 65 years and over	1-person households	1 unit, detached or attached	In buildings with 10 or more units	Specified owner, median value (dollars)	Median contract rent (dollars)	Percent with meals included in rent
PLACE AND COUNTY SUBDIVISION—Con.																
Stewartville city	4 520	4 482	99.2	1 584	2.48	.46	5.6	80.9	2.0	19.5	20.2	66.2	8.2	64 600	271	–
Stillwater city	13 882	13 684	98.6	4 941	2.42	.43	6.2	74.6	1.1	18.8	22.0	75.4	6.8	90 200	410	.3
Stillwater township	2 066	2 040	98.7	633	3.19	.43	7.4	94.9	.5	7.4	6.3	97.0	.8	144 500	431	–
Sunrise township	1 125	1 111	98.8	354	2.95	.46	6.5	93.8	1.1	12.4	12.7	96.9	–	63 400	321	–
Sylvan township	1 268	1 261	99.4	439	2.48	.51	5.3	88.6	3.6	15.3	15.0	74.5	–	51 400	273	–
Thief River Falls city	8 010	7 850	98.0	3 320	1.96	.42	5.2	66.5	1.0	30.7	35.2	66.3	12.6	39 900	215	.3
Thomson township	3 970	3 936	99.1	1 340	2.73	.50	5.7	93.9	1.6	15.8	13.1	89.6	.3	57 800	270	–
Todd township	1 240	1 227	99.0	454	2.33	.46	5.7	89.4	2.9	26.7	15.2	80.0	–	58 400	250	–
Tonka Bay city	1 472	1 457	99.0	576	2.31	.37	6.9	87.5	.9	15.8	20.8	97.0	–	168 800	608	–
Tracy city	2 059	2 033	98.7	866	1.90	.38	5.8	79.1	.5	42.4	35.2	84.3	2.2	27 400	160	1.1
Truman city	1 292	1 280	99.1	505	2.02	.40	5.7	72.9	.8	39.6	32.1	83.4	9.1	30 900	200	–
Twin Lakes township, Carlton County	1 673	1 636	97.8	544	2.78	.50	5.7	93.6	2.0	15.3	13.1	85.5	–	60 400	222	–
Two Harbors city	3 651	3 633	99.5	1 562	1.96	.41	5.3	72.3	.7	36.2	34.1	72.3	9.1	38 300	212	.2
Tyler city	1 257	1 250	99.4	522	1.95	.39	5.7	78.0	.2	47.3	32.0	83.7	3.1	27 600	209	–
Vadnais Heights city	11 041	10 637	96.3	3 808	2.56	.45	6.0	84.5	1.7	8.1	18.5	76.4	9.4	97 100	504	.2
Vermillion township	1 201	1 189	99.0	353	3.29	.49	6.7	88.7	1.4	13.3	8.5	91.5	–	87 600	369	–
Victor township	1 083	1 081	99.8	321	2.82	.46	6.4	87.2	1.9	18.7	14.0	94.4	–	69 600	363	–
Victoria city	2 354	2 326	98.8	748	2.67	.40	7.3	88.0	.7	13.9	12.3	91.2	1.2	129 400	459	–
Virginia city	9 410	9 162	97.4	4 277	1.79	.40	5.0	64.2	.9	37.9	40.5	64.2	13.2	36 300	210	1.1
Wabasha city	2 384	2 369	99.4	947	1.99	.40	5.7	74.9	.5	34.8	35.0	73.7	6.5	46 600	206	–
Waconia city	3 498	3 462	99.0	1 391	2.11	.43	5.4	65.5	.6	31.0	31.0	67.1	20.3	83 800	400	10.5
Waconia township	1 287	1 277	99.2	406	3.01	.44	7.0	90.6	1.2	15.0	10.6	90.4	–	106 100	313	–
Wadena city	4 131	4 082	98.8	1 779	1.95	.42	5.2	64.2	1.0	36.8	34.4	71.1	9.8	36 800	186	.2
Wadena township	1 134	1 132	99.8	311	3.05	.50	6.4	90.0	2.6	19.0	11.9	87.8	–	46 400	233	–
Waite Park city	5 020	4 912	97.8	2 041	2.15	.49	4.5	37.5	2.2	17.1	26.4	37.1	52.6	56 400	415	1.3
Wakefield township	2 461	2 448	99.5	786	2.96	.47	6.5	93.1	2.2	13.1	11.6	86.6	.1	72 100	302	–
Walcott township	1 584	1 577	99.6	510	2.86	.46	6.5	92.9	1.6	18.4	9.0	93.7	–	71 500	294	–
Warren city	1 813	1 791	98.8	729	2.00	.41	5.4	72.6	.8	37.0	33.7	72.2	12.8	40 200	166	–
Warroad city	1 679	1 551	92.4	579	2.26	.51	4.9	57.3	3.3	21.8	29.7	55.1	27.5	57 100	339	.8
Warsaw township, Rice County	1 284	1 275	99.3	425	2.72	.46	6.3	88.2	1.9	20.0	15.3	93.4	.2	64 600	296	–
Waseca city	8 385	8 277	98.7	3 213	2.14	.42	5.6	70.0	1.0	28.3	29.3	70.7	12.2	54 900	259	.3
Watab township	2 394	2 375	99.2	791	2.73	.50	5.6	91.8	2.8	11.1	13.4	69.0	–	68 300	242	–
Watertown city	2 408	2 391	99.3	843	2.39	.48	5.4	78.2	1.9	22.3	23.6	60.4	6.9	74 000	288	1.1
Watertown township	1 349	1 338	99.2	438	2.76	.43	6.9	89.7	.9	16.9	9.6	93.2	–	94 300	363	–
Waterville city	1 771	1 750	98.8	679	2.13	.43	5.6	77.5	1.2	34.0	30.0	80.3	6.8	44 000	218	–
Wayzata city	3 806	3 738	98.2	1 695	1.91	.38	5.6	54.2	.5	26.8	36.7	57.1	34.0	136 800	515	1.3
Webster township	1 452	1 441	99.2	464	2.92	.45	6.9	92.9	3.0	13.6	8.8	92.0	–	93 600	350	–
Wells city	2 465	2 411	97.8	1 020	1.95	.38	5.9	77.8	.5	41.2	34.1	84.6	3.7	37 000	179	.4
Wells township	1 677	1 661	99.0	594	2.45	.45	6.0	89.1	2.4	19.5	17.5	87.5	–	72 700	319	–
West Cook unorg.	1 248	1 220	97.8	501	2.18	.47	5.1	87.0	2.8	21.0	22.2	86.8	.2	61 300	261	–
West Crow Wing unorg.	3 987	3 955	99.2	1 389	2.48	.47	5.9	89.1	2.3	17.0	14.8	86.4	–	63 600	318	–
West Lakeland township	1 736	1 714	98.7	523	3.26	.44	7.3	96.4	.6	9.0	5.0	98.7	–	138 900	550	–
West St. Paul city	19 248	18 487	96.0	8 197	1.95	.43	4.9	58.1	1.2	32.0	34.3	55.8	36.6	83 400	463	.2
Wheatland township	1 276	1 263	99.0	377	3.35	.51	6.4	94.2	3.7	14.1	12.5	93.1	–	65 800	369	–
Wheaton city	1 615	1 592	98.6	708	1.90	.38	5.7	80.8	.4	46.5	33.9	85.0	8.8	27 000	200	–
White township	3 668	3 636	99.1	1 434	2.16	.46	5.2	85.5	1.7	28.9	25.7	80.4	4.0	31 200	178	–
White Bear township	9 424	9 267	98.3	3 177	2.78	.44	6.6	93.7	1.1	11.0	14.9	90.7	2.3	98 400	577	–
White Bear Lake city	24 704	24 221	98.0	8 956	2.40	.45	5.8	73.4	1.2	18.1	19.4	74.7	20.5	86 400	504	1.9
Willmar city	17 531	16 836	96.0	6 531	2.12	.45	5.2	62.2	2.3	26.2	29.5	60.9	17.2	57 500	282	.4
Wilson township, Winona County	1 141	1 135	99.5	392	2.63	.43	6.6	86.5	1.5	22.7	13.0	90.3	–	76 300	356	–
Windom city	4 283	4 249	99.2	1 789	2.02	.39	5.7	70.7	.7	35.5	32.4	78.9	8.8	35 300	184	.4
Winnebago city	1 565	1 483	94.8	638	1.89	.37	5.8	76.8	.5	44.8	36.4	78.7	6.9	25 900	190	–
Winona city	25 399	24 788	97.6	9 204	2.05	.44	5.2	64.2	1.6	28.8	32.4	64.0	11.7	50 400	286	.2
Winsted city	1 581	1 574	99.6	584	2.16	.45	5.6	69.5	1.2	32.7	33.4	72.1	12.5	58 600	254	1.1
Winsted township	1 103	1 103	100.0	362	2.75	.46	6.4	87.8	1.7	18.5	14.9	87.3	.3	68 000	313	4.5
Winthrop city	1 279	1 268	99.1	550	1.91	.37	5.9	81.6	.5	47.5	35.5	85.6	6.7	38 100	181	–
Woodbury city	20 075	18 984	94.6	6 613	2.62	.42	6.6	80.1	.6	6.9	16.2	84.5	9.2	109 300	618	3.9
Woodland township	1 091	1 082	99.2	331	3.04	.51	6.3	90.0	3.0	23.0	13.9	94.3	–	75 600	242	12.5
Woodville township	1 158	1 151	99.4	397	2.66	.41	6.9	87.2	.5	18.6	16.6	94.7	–	85 900	256	–
Worthington city	9 977	9 347	93.7	3 814	2.07	.42	5.3	70.8	1.0	30.5	29.1	74.2	11.0	50 100	261	.4
Wyanett township	1 377	1 355	98.4	475	2.40	.46	6.1	94.3	1.7	18.7	15.8	92.2	–	69 400	356	–
Wyoming city	2 142	2 110	98.5	706	3.00	.47	6.3	79.2	1.0	14.2	15.6	80.0	13.2	85 100	255	–
Wyoming township	2 967	2 938	99.0	928	3.03	.48	6.5	94.7	1.9	12.8	11.4	88.3	.1	90 100	400	2.6
Young America city	1 354	1 348	99.6	456	2.68	.47	6.3	79.4	1.8	20.6	18.9	81.8	3.7	70 000	360	–
Zimmerman city	1 350	1 341	99.3	412	3.27	.57	5.4	88.1	3.9	14.3	14.1	92.7	4.6	57 000	287	–
Zumbrota city	2 312	2 295	99.3	928	2.08	.40	5.9	78.9	.6	38.7	31.0	72.8	8.5	56 300	255	.5

TIPSII [UPF] GH127 CENSUS90 72583600 06/22/92 4:35 PM MACHINE: C DATA:CENSUS90*H1TIPSDA27. 06/18/92 14:00:34 TAPE: NONE FRAME: 79
TSF:CENSUS90*92. 06/18/92 14:04:03 UTF:CENSUS90*93. 06/18/92 14:04:03 META:CENSUS90*H1TABLES27. 06/18/92 14:24:01

Table 7. Summary of General Housing Characteristics of Housing Units With a Black Householder: 1990

[Threshold is 250 persons. For definitions of terms and meanings of symbols, see text]

State / Urban and Rural and Size of Place / Inside and Outside Metropolitan Area / County / Place and [In Selected States] County Subdivision [1,000 or More Persons]	All persons			Housing units with a Black householder													
		Black						Percent							Specified renter	
	Total	Total	Percent of all persons	Total	Median persons in unit	Mean number of persons per room	Median rooms	Owner	With 1.01 or more persons per room	With householder 65 years and over	1-person households	1 unit, detached or attached	In buildings with 10 or more units	Specified owner, median value (dollars)	Median contract rent (dollars)	Percent with meals included in rent
The State	**4 375 099**	**94 944**	**2.2**	**31 201**	**2.41**	**.59**	**4.4**	**30.9**	**9.0**	**7.9**	**27.6**	**39.5**	**38.4**	**69 300**	**388**	**.4**
URBAN AND RURAL AND SIZE OF PLACE																
Urban	3 056 474	93 351	3.1	30 924	2.41	.59	4.4	30.5	9.0	7.8	27.7	39.1	38.7	69 400	388	.4
Inside urbanized area	2 370 935	90 831	3.8	30 539	2.41	.59	4.4	30.6	9.0	7.8	27.6	39.2	38.8	69 400	389	.4
Central place	964 298	71 524	7.4	24 308	2.36	.60	4.3	28.5	9.5	8.9	29.4	37.6	36.9	63 200	370	.4
Urban fringe	1 406 637	19 307	1.4	6 231	2.62	.55	4.6	38.8	7.1	3.6	20.9	45.2	46.3	94 800	493	.2
Outside urbanized area	685 539	2 520	.4	385	2.28	.60	4.2	22.9	7.8	6.2	31.2	35.1	28.1	61 300	286	.3
Place of 10,000 or more	361 859	1 274	.4	236	2.22	.61	4.1	19.5	8.9	2.5	33.9	32.2	28.8	67 500	286	–
Place of 2,500 to 9,999	323 680	1 246	.4	149	2.36	.58	4.5	28.2	6.0	12.1	26.8	39.6	26.8	53 100	288	.9
Rural	1 318 625	1 593	.1	277	2.53	.46	5.9	76.5	3.6	18.4	20.2	78.7	3.6	65 400	250	–
Place of 1,000 to 2,499	205 811	459	.2	40	2.64	.50	5.3	57.5	–	17.5	25.0	70.0	12.5	42 500	225	–
Place of less than 1,000	189 270	153	.1	33	2.45	.50	5.8	66.7	6.1	18.2	21.2	72.7	6.1	53 800	150	–
Other rural	923 544	981	.1	204	2.52	.45	6.1	81.9	3.9	18.6	19.1	81.4	1.5	73 500	288	–
INSIDE AND OUTSIDE METROPOLITAN AREA																
Inside metropolitan area	2 959 899	92 464	3.1	30 740	2.41	.59	4.4	30.9	9.0	7.9	27.6	39.4	38.6	69 500	389	.4
In central city	964 298	71 524	7.4	24 308	2.36	.60	4.3	28.5	9.5	8.9	29.4	37.6	36.9	63 200	370	.4
Not in central city	1 995 601	20 940	1.0	6 432	2.63	.55	4.7	39.8	7.0	3.9	20.8	46.2	45.0	94 400	493	.2
Urban	1 585 742	20 352	1.3	6 305	2.63	.55	4.6	38.9	7.1	3.7	20.9	45.4	45.9	94 800	493	.2
Inside urbanized area	1 393 254	19 253	1.4	6 215	2.62	.55	4.6	38.8	7.1	3.6	20.9	45.3	46.3	94 900	493	.2
Outside urbanized area	192 488	1 099	.6	90	2.85	.59	4.7	41.1	6.7	7.8	21.1	53.3	16.7	90 000	344	2.0
Rural	409 859	588	.1	127	2.73	.44	6.8	85.0	2.4	14.2	15.7	88.2	–	80 600	319	–
Outside metropolitan area	1 415 200	2 480	.2	461	2.25	.56	4.5	34.7	7.2	10.8	30.6	43.0	23.6	50 000	271	–
Urban	506 434	1 475	.3	311	2.16	.61	4.1	18.0	8.4	5.5	33.8	29.6	31.8	56 400	277	–
Inside urbanized area	13 383	54	.4	16	2.83	.66	4.3	31.3	12.5	–	25.0	31.3	37.5	57 500	294	–
Outside urbanized area	493 051	1 421	.3	295	2.13	.60	4.1	17.3	8.1	5.8	34.2	29.5	31.5	56 300	276	–
Place of 10,000 or more	284 416	992	.3	194	2.12	.61	3.9	16.0	9.3	3.1	35.1	27.3	32.0	59 000	278	–
Place of 2,500 to 9,999	208 635	429	.2	101	2.15	.58	4.3	19.8	5.9	10.9	32.7	33.7	30.7	48 100	271	–
Rural	908 766	1 005	.1	150	2.41	.48	5.3	69.3	4.7	22.0	24.0	70.7	6.7	40 000	213	–
COUNTY																
Anoka County	243 641	1 289	.5	303	3.30	.65	5.0	45.2	13.9	4.3	11.9	52.1	29.4	84 100	519	.6
Blue Earth County	54 044	251	.5	76	2.06	.66	3.6	14.5	7.9	1.3	36.8	19.7	40.8	51 300	291	–
Dakota County	275 227	3 411	1.2	1 143	2.72	.52	5.2	46.2	4.7	2.4	20.3	52.0	38.8	99 400	542	–
Hennepin County	1 032 431	60 114	5.8	20 590	2.38	.60	4.3	28.6	9.4	7.2	28.3	37.7	39.8	67 900	385	.3
Olmsted County	106 470	788	.7	212	2.20	.50	4.6	42.0	7.1	4.7	32.5	43.9	28.3	76 000	400	–
Pine County	21 264	352	1.7	14	2.00	.51	4.3	57.1	–	28.6	42.9	50.0	7.1	32 500	169	–
Ramsey County	485 765	22 674	4.7	7 602	2.41	.59	4.4	31.4	8.9	10.9	27.8	39.6	38.1	66 800	385	.6
St. Louis County	198 213	1 106	.6	296	2.15	.53	4.9	40.5	5.1	13.5	31.8	46.6	19.3	42 000	256	1.2
Scott County	57 846	267	.5	44	3.00	.51	6.0	68.2	4.5	–	11.4	68.2	18.2	105 400	482	–
Sherburne County	41 945	263	.6	18	2.33	.53	5.0	66.7	5.6	5.6	22.2	66.7	16.7	78 800	363	–
Stearns County	118 791	414	.3	89	2.47	.58	4.4	29.2	3.4	4.5	28.1	32.6	48.3	65 800	365	–
Washington County	145 896	1 601	1.1	299	3.31	.53	6.0	65.2	5.0	3.7	15.4	72.6	10.7	98 800	528	–
PLACE AND COUNTY SUBDIVISION																
Apple Valley city	34 598	315	.9	106	2.50	.45	6.2	78.3	1.9	.9	17.9	84.0	6.6	96 700	606	–
Bayport city	3 200	438	13.7	1	5.00	.63	8.0	100.0	–	–	–	100.0	–	–	–	–
Bloomington city	86 335	1 394	1.6	506	2.40	.52	4.6	38.7	5.3	5.5	24.7	47.6	46.8	102 700	543	.7
Brooklyn Center city	28 887	1 502	5.2	453	2.97	.66	4.2	22.1	11.7	4.2	16.3	32.9	58.7	76 700	480	.3
Brooklyn Park city	56 381	2 785	4.9	974	2.57	.59	4.2	26.6	7.4	1.1	22.8	33.2	63.3	85 100	429	–
Burnsville city	51 288	1 163	2.3	397	2.70	.51	5.1	42.6	5.0	4.0	21.4	47.6	44.3	106 900	546	–
Coon Rapids city	52 978	255	.5	65	3.65	.66	5.5	56.9	15.4	3.1	6.2	66.2	32.3	86 300	579	–
Cottage Grove city	22 935	267	1.2	65	3.65	.53	6.8	73.8	7.7	4.6	10.8	78.5	4.6	95 000	566	–
Crystal city	23 788	432	1.8	133	2.59	.56	4.7	40.6	4.5	6.8	24.1	48.1	49.6	81 200	513	1.3
Duluth city	85 493	747	.9	251	2.10	.53	4.9	38.2	5.2	12.4	34.7	43.8	21.1	41 500	253	.7
Eagan city	47 409	1 143	2.4	401	2.67	.52	5.2	41.6	3.7	1.2	19.7	49.4	41.4	96 300	570	–
Eden Prairie city	39 311	440	1.1	151	2.62	.45	5.9	56.3	5.3	2.6	19.2	61.6	27.8	135 200	586	–
Edina city	46 070	333	.7	136	2.00	.41	5.0	37.5	1.5	6.6	33.1	45.6	48.5	145 800	597	–
Fridley city	28 335	277	1.0	74	2.90	.67	4.5	21.6	20.3	4.1	17.6	24.3	56.8	90 000	525	–
Golden Valley city	20 971	563	2.7	191	2.81	.45	6.4	65.4	3.7	7.9	14.7	77.0	18.8	115 800	479	–
Hopkins city	16 534	254	1.5	103	2.16	.63	3.8	6.8	9.7	2.9	28.2	14.6	66.0	57 500	525	–
Maple Grove city	38 736	337	.9	96	3.14	.49	6.4	66.7	4.2	4.2	11.5	78.1	14.6	94 500	650	3.3
Maplewood city	30 954	781	2.5	221	2.88	.54	5.3	57.0	5.4	9.5	15.4	64.3	24.4	87 000	475	–
Minneapolis city	368 383	47 948	13.0	16 423	2.35	.61	4.3	27.4	10.0	8.1	29.6	36.8	36.6	62 300	366	.3
Minnetonka city	48 370	443	.9	135	2.11	.43	5.0	45.9	2.2	3.7	29.6	52.6	45.9	135 900	607	–
New Hope city	21 853	542	2.5	188	2.78	.65	4.1	19.1	9.6	3.2	15.4	22.3	67.0	90 000	491	–
Plymouth city	50 889	821	1.6	234	2.46	.46	5.3	49.1	3.0	2.1	22.6	51.3	44.0	147 400	544	–
Richfield city	35 710	932	2.6	358	2.14	.59	3.7	19.3	8.9	5.3	29.3	24.3	67.6	83 800	445	–
Rochester city	70 745	728	1.0	194	2.21	.52	4.5	39.2	7.7	4.1	32.5	41.8	30.9	74 400	399	–
Roseville city	33 485	550	1.6	197	2.21	.53	4.2	31.0	5.1	8.1	23.9	31.5	64.5	110 200	476	–
St. Cloud city	48 812	472	1.0	80	2.45	.65	3.9	18.8	6.3	–	25.0	21.3	53.8	60 000	367	–
St. Louis Park city	43 787	826	1.9	333	2.06	.53	4.0	25.8	7.2	3.6	32.4	37.8	55.3	82 300	498	.4
St. Paul city	272 235	20 083	7.4	6 806	2.38	.60	4.4	29.9	8.8	11.5	28.9	38.8	37.5	63 600	377	.6
Sandstone city	2 057	301	14.6	3	3.00	.62	4.0	–	–	–	33.3	66.7	33.3	–	188	–
Woodbury city	20 075	327	1.6	112	2.82	.50	5.5	62.5	1.8	1.8	20.5	71.4	17.0	107 400	533	–

TIPSII [UPF] GH127 CENSUS90 72583600 06/22/92 4:35 PM MACHINE: C DATA:CENSUS90*H1TIPSDA27. 06/18/92 14:00:34 TAPE: NONE FRAME: 80
TSF:CENSUS90*92. 06/18/92 14:04:03 UTF:CENSUS90*93. 06/18/92 14:04:03 META:CENSUS90*H1TABLES27. 06/18/92 14:24:01

Table 8. **Summary of General Housing Characteristics of Housing Units With an American Indian, Eskimo, or Aleut Householder: 1990**

[Threshold is 250 persons. For definitions of terms and meanings of symbols, see text]

State Urban and Rural and Size of Place Inside and Outside Metropolitan Area County Place and [In Selected States] County Subdivision [1,000 or More Persons]	All persons			Housing units with an American Indian, Eskimo, or Aleut householder												
		American Indian, Eskimo, or Aleut						Percent							Specified renter	
	Total	Total	Percent of all persons	Total	Median persons in unit	Mean number of persons per room	Median rooms	Owner	With 1.01 or more persons per room	With householder 65 years and over	1-person households	1 unit, detached or attached	In buildings with 10 or more units	Specified owner, median value (dollars)	Median contract rent (dollars)	Percent with meals included in rent
The State	**4 375 099**	**49 909**	**1.1**	**14 168**	**2.94**	**.66**	**4.7**	**42.9**	**11.6**	**8.9**	**18.7**	**54.2**	**16.2**	**50 800**	**309**	**.6**
URBAN AND RURAL AND SIZE OF PLACE																
Urban	3 056 474	30 806	1.0	8 874	2.81	.65	4.5	31.1	10.6	6.4	19.8	40.7	24.9	64 200	353	.6
Inside urbanized area	2 370 935	25 607	1.1	7 430	2.83	.65	4.5	30.0	11.1	5.9	19.6	38.4	27.0	67 500	368	.6
Central place	964 298	19 055	2.0	5 527	2.82	.69	4.4	21.7	13.0	6.0	20.6	33.0	26.3	57 500	354	.7
Urban fringe	1 406 637	6 552	.5	1 903	2.84	.56	5.0	54.1	5.7	5.5	16.5	54.0	29.0	80 000	472	.2
Outside urbanized area	685 539	5 199	.8	1 444	2.73	.63	4.6	36.8	8.2	9.2	20.8	52.4	13.9	43 300	248	.4
Place of 10,000 or more	361 859	2 762	.8	769	2.74	.64	4.6	35.1	9.0	9.1	19.9	53.4	13.8	44 500	260	.4
Place of 2,500 to 9,999	323 680	2 437	.8	675	2.72	.61	4.6	38.7	7.4	9.3	21.9	51.1	13.9	41 300	230	.5
Rural	1 318 625	19 103	1.4	5 294	3.17	.66	5.0	62.8	13.3	13.1	17.0	76.9	1.7	39 400	111	.5
Place of 1,000 to 2,499	205 811	2 092	1.0	577	3.21	.69	4.8	56.0	15.8	13.3	16.3	74.2	5.2	38 300	176	1.2
Place of less than 1,000	189 270	5 508	2.9	1 492	3.36	.74	4.8	56.0	18.8	15.5	17.2	78.2	4.0	33 500	111	.2
Other rural	923 544	11 503	1.2	3 225	3.08	.63	5.1	67.2	10.3	12.0	17.0	76.7	.1	43 200	93	.6
INSIDE AND OUTSIDE METROPOLITAN AREA																
Inside metropolitan area	2 959 899	29 002	1.0	8 344	2.84	.65	4.6	33.5	10.6	6.1	19.3	41.9	24.7	66 600	363	.6
In central city	964 298	19 055	2.0	5 527	2.82	.69	4.4	21.7	13.0	6.0	20.6	33.0	26.3	57 500	354	.7
Not in central city	1 995 601	9 947	.5	2 817	2.89	.57	5.1	56.7	5.8	6.2	16.6	59.4	21.6	76 100	424	.3
Urban	1 585 742	7 582	.5	2 162	2.83	.56	5.0	53.7	5.5	5.8	16.7	54.0	27.4	78 800	456	.4
Inside urbanized area	1 393 254	6 348	.5	1 838	2.84	.55	5.0	55.3	5.4	5.5	16.4	55.0	29.1	80 300	481	.2
Outside urbanized area	192 488	1 234	.6	324	2.75	.59	4.8	44.4	6.2	7.4	18.5	48.1	17.9	62 900	259	1.1
Rural	409 859	2 365	.6	655	3.11	.60	5.4	66.6	6.9	7.6	16.0	77.1	2.3	55 300	104	–
Outside metropolitan area	1 415 200	20 907	1.5	5 824	3.08	.67	4.9	56.5	13.2	13.0	18.0	71.8	4.0	38 400	156	.5
Urban	506 434	4 169	.8	1 185	2.74	.64	4.5	33.7	9.1	9.4	21.4	52.0	13.4	39 400	249	.3
Inside urbanized area	13 383	204	1.5	65	2.96	.71	4.2	18.5	13.8	3.1	18.5	24.6	26.2	42 500	290	–
Outside urbanized area	493 051	3 965	.8	1 120	2.72	.64	4.6	34.6	8.8	9.7	21.5	53.6	12.7	39 300	244	.3
Place of 10,000 or more	284 416	2 411	.8	666	2.77	.65	4.6	33.9	9.6	9.3	20.6	54.7	12.2	42 100	256	–
Place of 2,500 to 9,999	208 635	1 554	.7	454	2.66	.62	4.5	35.5	7.7	10.4	22.9	52.0	13.4	33 100	223	.7
Rural	908 766	16 738	1.8	4 639	3.18	.68	4.9	62.3	14.2	13.9	17.1	76.8	1.6	38 200	111	.6
COUNTY																
Anoka County	243 641	1 865	.8	507	3.24	.58	5.2	62.7	6.1	2.6	11.0	63.1	18.1	76 000	474	–
Becker County	27 881	1 861	6.7	568	3.03	.67	4.8	58.3	12.9	17.4	21.0	66.4	5.5	38 200	116	–
Beltrami County	34 384	5 641	16.4	1 466	3.60	.76	4.8	58.0	20.7	10.6	13.8	79.4	2.4	39 300	151	.2
Carlton County	29 259	1 297	4.4	384	2.93	.60	5.1	54.9	5.2	11.5	19.3	78.1	4.9	46 400	86	–
Cass County	21 791	2 373	10.9	716	2.92	.66	4.8	58.1	11.9	17.2	19.7	71.9	3.1	37 800	111	1.4
Clay County	50 422	553	1.1	140	3.22	.71	4.2	28.6	15.7	3.6	15.0	37.9	25.7	58 300	276	–
Clearwater County	8 309	633	7.6	181	3.01	.72	4.5	59.7	19.9	21.0	19.9	75.7	–	23 500	147	2.8
Cook County	3 868	271	7.0	116	2.19	.49	5.0	57.8	1.7	10.3	28.4	88.8	–	45 000	101	–
Crow Wing County	44 249	313	.7	79	3.00	.61	4.8	41.8	6.3	6.3	20.3	60.8	6.3	41 700	255	–
Dakota County	275 227	893	.3	271	2.70	.55	5.0	51.3	4.1	5.5	14.8	52.4	26.6	88 300	485	–
Goodhue County	40 690	276	.7	73	3.04	.60	5.5	50.7	8.2	9.6	17.8	76.7	1.4	41 300	144	–
Hennepin County	1 032 431	14 912	1.4	4 295	2.85	.69	4.4	23.2	13.9	5.6	19.9	34.9	29.8	66 900	371	.6
Hubbard County	14 939	278	1.9	82	2.36	.57	4.9	48.8	6.1	11.0	26.8	57.3	6.1	43 500	222	–
Itasca County	40 863	1 343	3.3	369	3.26	.67	4.8	60.2	10.3	15.2	16.0	67.2	4.3	33 800	154	.7
Koochiching County	16 299	451	2.8	110	2.94	.66	4.6	55.5	9.1	5.5	19.1	72.7	5.5	20 400	250	–
Mahnomen County	5 044	1 193	23.7	352	3.01	.65	4.9	63.4	11.9	15.3	18.5	77.3	1.1	34 600	80–	.8
Mille Lacs County	18 670	620	3.3	157	3.33	.76	4.9	71.3	21.0	19.7	15.3	85.4	.6	40 000	156	2.5
Olmsted County	106 470	295	.3	82	2.69	.58	4.5	48.8	4.9	4.9	25.6	43.9	13.4	65 700	360	–
Pine County	21 264	360	1.7	85	3.24	.62	5.3	57.6	10.6	17.6	12.9	76.5	1.2	43 000	138	–
Polk County	32 498	418	1.3	124	2.81	.62	4.6	29.0	8.1	4.0	19.4	42.7	16.9	37 500	254	–
Ramsey County	485 765	4 509	.9	1 339	2.70	.62	4.5	30.8	7.8	6.7	21.1	36.6	28.4	65 800	384	.8
Redwood County	17 254	280	1.6	82	2.90	.60	5.3	54.9	9.8	7.3	18.3	86.6	1.2	19 400	80–	2.8
St. Louis County	198 213	3 682	1.9	1 116	2.72	.62	4.8	39.9	7.0	9.1	21.8	53.1	10.9	34 700	199	.9
Scott County	57 846	362	.6	115	2.80	.56	5.1	82.6	3.5	8.7	14.8	55.7	7.0	82 000	469	–
Stearns County	118 791	306	.3	70	2.70	.63	4.2	30.0	7.1	7.1	24.3	38.6	32.9	57 500	313	–
Washington County	145 896	687	.5	152	2.85	.52	5.7	75.7	5.9	6.6	15.8	74.3	7.9	79 200	419	–
PLACE AND COUNTY SUBDIVISION																
Bemidji city	11 245	1 017	9.0	266	3.19	.72	4.7	29.3	13.9	7.9	15.8	59.4	9.8	39 200	305	–
Blaine city	38 975	306	.8	85	3.67	.63	5.5	83.5	8.2	1.2	8.2	67.1	5.9	70 400	513	–
Brooklyn Center city	28 887	271	.9	78	2.70	.56	5.1	42.3	6.4	5.1	14.1	51.3	42.3	73 300	502	–
Brooklyn Park city	56 381	348	.6	96	2.85	.58	4.8	44.8	6.3	3.1	15.6	49.0	49.0	83 200	446	–
Cloquet city	10 885	789	7.2	250	2.75	.59	5.0	48.4	5.6	12.0	21.6	75.2	7.6	47 000	102	–
Coon Rapids city	52 978	425	.8	119	3.13	.57	5.3	61.3	5.9	1.7	10.9	68.1	24.4	73 800	533	–
Duluth city	85 493	1 837	2.1	565	2.56	.62	4.7	28.5	6.2	8.1	23.5	38.2	14.9	35 300	254	1.0
International Falls city	8 325	261	3.1	62	2.63	.64	4.4	50.0	8.1	8.1	17.7	69.4	9.7	24 500	254	–
Lower Red Lake unorg.	3 621	3 561	98.3	908	3.76	.81	4.8	62.2	24.8	12.2	13.1	90.1	.7	38 000	80–	–
Minneapolis city	368 383	12 335	3.3	3 558	2.91	.73	4.3	18.1	15.7	5.3	19.9	31.1	28.0	59 800	360	.7
Moorhead city	32 295	441	1.4	113	3.20	.73	4.1	23.0	15.9	3.5	14.2	33.6	28.3	58 800	289	–
Pike Bay township	1 420	856	60.3	267	3.00	.63	5.0	56.2	10.1	11.6	16.9	70.4	–	40 000	84	3.5
Red Lake CDP	1 068	1 039	97.3	274	3.61	.78	4.7	60.2	23.4	15.0	16.1	85.0	2.2	38 600	102	–
St. Cloud city	48 812	283	.6	63	2.69	.66	4.1	20.6	7.9	3.2	22.2	30.2	41.3	53 800	339	–
St. Paul city	272 235	3 697	1.4	1 077	2.71	.64	4.4	26.3	8.7	7.0	21.7	35.1	25.3	58 600	374	.8

TIPSII [UPF] GH127 CENSUS90 72583600 06/22/92 4:35 PM MACHINE: C DATA:CENSUS90*H1TIPSDA27. 06/18/92 14:00:34 TAPE: NONE FRAME: 81
TSF:CENSUS90*92. 06/18/92 14:04:03 UTF:CENSUS90*93. 06/18/92 14:04:03 META:CENSUS90*H1TABLES27. 06/18/92 14:24:01

Table 9. **Summary of General Housing Characteristics of Housing Units With an Asian or Pacific Islander Householder: 1990**

[Threshold is 250 persons. For definitions of terms and meanings of symbols, see text]

State / Urban and Rural and Size of Place / Inside and Outside Metropolitan Area / County / Place and [In Selected States] County Subdivision [1,000 or More Persons]	All persons			Housing units with an Asian or Pacific Islander householder												
		Asian or Pacific Islander						Percent							Specified renter	
	Total	Total	Percent of all persons	Total	Median persons in unit	Mean number of persons per room	Median rooms	Owner	With 1.01 or more persons per room	With householder 65 years and over	1-person households	1 unit, detached or attached	In buildings with 10 or more units	Specified owner, median value (dollars)	Median contract rent (dollars)	Percent with meals included in rent
The State	**4 375 099**	**77 886**	**1.8**	**17 198**	**3.41**	**.87**	**3.9**	**41.3**	**33.2**	**5.4**	**14.6**	**47.3**	**27.3**	**90 000**	**341**	**.8**
URBAN AND RURAL AND SIZE OF PLACE																
Urban	3 056 474	73 719	2.4	16 784	3.42	.88	3.9	40.5	33.7	5.3	14.6	46.6	27.9	90 400	342	.8
Inside urbanized area	2 370 935	68 325	2.9	15 752	3.45	.88	3.9	40.9	34.0	5.4	14.4	46.8	28.5	91 400	349	.8
Central place	964 298	42 295	4.4	9 706	3.46	1.05	3.5	24.8	41.7	5.9	16.3	33.6	31.5	76 100	320	.8
Urban fringe	1 406 637	26 030	1.9	6 046	3.43	.68	4.8	66.6	21.6	4.5	11.3	67.9	23.6	98 500	454	.5
Outside urbanized area	685 539	5 394	.8	1 032	3.07	.80	3.8	34.9	29.5	4.6	18.2	43.0	20.2	63 000	268	.9
Place of 10,000 or more	361 859	3 320	.9	655	2.85	.79	3.7	32.1	27.8	5.0	19.2	38.5	25.5	64 200	287	.2
Place of 2,500 to 9,999	323 680	2 074	.6	377	3.41	.81	4.0	39.8	32.4	3.7	16.4	50.9	10.9	61 100	224	2.2
Rural	1 318 625	4 167	.3	414	3.22	.59	5.4	73.2	14.0	8.2	13.8	75.4	3.1	75 600	216	1.0
Place of 1,000 to 2,499	205 811	740	.4	106	3.36	.71	4.7	62.3	17.0	8.5	12.3	69.8	4.7	48 800	192	2.6
Place of less than 1,000	189 270	528	.3	70	3.19	.60	5.3	51.4	12.9	12.9	12.9	70.0	5.7	42 500	168	–
Other rural	923 544	2 899	.3	238	3.18	.54	6.0	84.5	13.0	6.7	14.7	79.4	1.7	90 900	291	–
INSIDE AND OUTSIDE METROPOLITAN AREA																
Inside metropolitan area	2 959 899	70 950	2.4	16 063	3.44	.87	3.9	41.5	33.6	5.3	14.4	47.3	28.0	91 500	349	.8
In central city	964 298	42 295	4.4	9 706	3.46	1.05	3.5	24.8	41.7	5.9	16.3	33.6	31.5	76 100	320	.8
Not in central city	1 995 601	28 655	1.4	6 357	3.43	.68	4.8	67.1	21.3	4.5	11.4	68.1	22.8	98 300	451	.5
Urban	1 585 742	26 999	1.7	6 185	3.43	.68	4.8	66.6	21.6	4.5	11.4	67.8	23.4	98 300	452	.5
Inside urbanized area	1 393 254	25 982	1.9	6 036	3.43	.68	4.8	66.6	21.6	4.5	11.2	67.9	23.6	98 500	454	.5
Outside urbanized area	192 488	1 017	.5	149	3.32	.63	5.2	65.8	18.8	4.7	16.8	65.8	14.1	90 700	338	2.0
Rural	409 859	1 656	.4	172	3.25	.54	6.6	83.7	13.4	4.1	10.5	78.5	1.2	100 000	300	–
Outside metropolitan area	1 415 200	6 936	.5	1 135	3.07	.78	3.9	37.6	27.5	6.0	18.1	46.8	17.5	53 100	258	1.0
Urban	506 434	4 425	.9	893	3.03	.83	3.6	30.0	31.0	4.6	18.6	39.6	21.1	53 700	264	1.0
Inside urbanized area	13 383	48	.4	10	2.50	.63	4.5	60.0	10.0	10.0	30.0	80.0	10.0	47 500	275	25.0
Outside urbanized area	493 051	4 377	.9	883	3.04	.84	3.6	29.7	31.3	4.5	18.5	39.2	21.2	53 800	264	.8
Place of 10,000 or more	284 416	2 812	1.0	583	2.74	.80	3.6	28.5	27.8	5.3	20.1	35.2	26.8	57 300	285	–
Place of 2,500 to 9,999	208 635	1 565	.8	300	3.53	.91	3.7	32.0	38.0	3.0	15.3	47.0	10.3	47 100	218	2.5
Rural	908 766	2 511	.3	242	3.21	.64	5.0	65.7	14.5	11.2	16.1	73.1	4.5	52 200	188	1.3
COUNTY																
Anoka County	243 641	2 934	1.2	584	3.72	.72	4.9	74.5	23.8	6.0	10.4	76.0	12.8	86 100	451	.7
Blue Earth County	54 044	804	1.5	191	2.64	.88	3.3	18.3	36.6	1.6	15.2	26.2	40.8	67 500	303	–
Carver County	47 915	444	.9	67	3.82	.71	5.7	67.2	28.4	3.0	7.5	64.2	19.4	102 100	413	–
Clay County	50 422	410	.8	90	2.46	.67	3.7	31.1	12.2	3.3	20.0	41.1	24.4	61 300	261	–
Dakota County	275 227	4 643	1.7	1 016	3.61	.68	5.0	67.4	21.3	3.5	10.5	70.7	21.0	99 700	477	.9
Hennepin County	1 032 431	29 588	2.9	7 294	3.11	.83	3.8	42.0	30.0	6.2	17.5	47.0	34.9	90 300	367	.5
Mower County	37 385	295	.8	63	3.75	.87	4.3	25.4	33.3	7.9	19.0	54.0	7.9	32 500	203	–
Nobles County	20 098	406	2.0	97	3.48	1.04	3.6	19.6	40.2	5.2	14.4	50.5	7.2	35 000	222	3.9
Olmsted County	106 470	3 237	3.0	801	3.34	.84	3.8	41.8	32.6	4.0	16.7	44.1	19.6	79 500	380	.4
Ramsey County	485 765	24 792	5.1	5 294	3.87	1.06	3.7	28.8	45.9	5.1	10.5	37.8	24.9	91 000	310	1.1
Rice County	49 183	607	1.2	86	3.33	.91	3.7	30.2	34.9	3.5	19.8	33.7	12.8	67 500	296	–
St. Louis County	198 213	1 076	.5	228	2.52	.67	4.3	39.0	14.5	5.7	28.1	40.4	23.2	47 500	277	.7
Scott County	57 846	534	.9	82	3.80	.75	5.1	76.8	23.2	3.7	11.0	75.6	9.8	93 800	388	–
Stearns County	118 791	838	.7	162	3.08	.77	3.9	35.2	22.2	.6	19.1	40.1	32.7	70 600	341	–
Washington County	145 896	1 648	1.1	326	3.69	.58	6.2	82.5	11.0	1.5	10.1	84.7	8.6	115 300	522	3.6
Winona County	47 828	526	1.1	100	2.42	.97	2.9	25.0	36.0	4.0	15.0	19.0	23.0	55 000	270	–
Wright County	68 710	277	.4	32	2.94	.49	6.3	84.4	6.3	3.1	12.5	78.1	6.3	82 500	294	–
PLACE AND COUNTY SUBDIVISION																
Apple Valley city	34 598	664	1.9	136	3.74	.63	5.8	79.4	16.2	1.5	7.4	86.0	5.1	98 200	387	3.6
Arden Hills city	9 199	307	3.3	70	3.81	.55	7.2	81.4	12.9	4.3	4.3	81.4	14.3	137 500	638	–
Austin city	21 907	260	1.2	60	3.86	.89	4.3	23.3	35.0	5.0	18.3	55.0	6.7	27 500	200	–
Blaine city	38 975	533	1.4	104	3.98	.77	5.0	90.4	27.9	2.9	10.6	83.7	3.8	84 000	413	–
Bloomington city	86 335	2 669	3.1	620	3.64	.72	4.9	71.6	23.5	3.7	11.0	71.9	22.4	98 800	503	.6
Brooklyn Center city	28 887	668	2.3	146	3.88	.85	4.7	67.1	31.5	6.2	15.8	69.9	26.0	78 700	404	–
Brooklyn Park city	56 381	1 916	3.4	433	3.85	.82	4.4	72.7	28.2	1.4	6.5	72.7	22.9	89 700	410	1.7
Burnsville city	51 288	1 169	2.3	268	3.76	.70	5.0	64.6	22.0	2.2	8.6	68.3	20.5	103 300	468	1.1
Columbia Heights city	18 910	270	1.4	61	3.33	.72	4.9	75.4	16.4	21.3	16.4	78.7	9.8	76 700	363	6.7
Coon Rapids city	52 978	575	1.1	104	3.97	.77	5.0	77.9	30.8	3.8	4.8	82.7	14.4	90 000	540	–
Cottage Grove city	22 935	261	1.1	47	3.88	.54	7.3	93.6	6.4	2.1	4.3	95.7	2.1	96 000	813	–
Crystal city	23 788	439	1.8	95	3.86	.79	4.9	69.5	28.4	6.3	11.6	71.6	25.3	82 100	458	–
Duluth city	85 493	768	.9	189	2.46	.70	4.0	31.7	15.3	4.2	29.6	34.4	26.5	42 900	277	–
Eagan city	47 409	1 492	3.1	370	3.47	.70	4.7	65.1	21.4	1.9	13.2	66.2	28.9	98 200	490	–
Eden Prairie city	39 311	823	2.1	221	3.14	.56	5.6	76.0	13.6	1.8	10.4	75.6	18.1	114 400	594	–
Edina city	46 070	796	1.7	188	3.31	.52	6.3	76.1	11.7	10.1	17.0	74.5	23.4	149 300	625	–
Falcon Heights city	5 380	765	14.2	237	2.75	1.00	2.4	11.4	43.0	2.1	5.9	16.5	24.1	98 600	325	–
Faribault city	17 085	252	1.5	54	4.59	1.08	3.6	27.8	48.1	5.6	16.7	35.2	5.6	55 000	254	–
Fridley city	28 335	636	2.2	158	3.63	.70	4.6	67.1	21.5	5.1	10.8	70.3	20.3	87 000	459	–
Golden Valley city	20 971	437	2.1	101	3.29	.58	5.9	80.2	20.8	9.9	14.9	79.2	18.8	116 100	463	–
Hopkins city	16 534	373	2.3	100	3.35	.91	3.5	40.0	37.0	6.0	13.0	35.0	46.0	83 100	445	–
Lakeville city	24 854	319	1.3	49	4.15	.70	6.0	93.9	22.4	6.1	8.2	87.8	–	90 000	513	–
Lauderdale city	2 700	287	10.6	101	2.36	.90	2.6	17.8	34.7	5.0	21.8	19.8	74.3	83 300	425	–
Mankato city	31 477	714	2.3	175	2.51	.90	3.2	13.7	37.1	1.7	14.9	21.7	42.9	62 500	304	–
Maple Grove city	38 736	601	1.6	113	3.60	.59	6.5	89.4	12.4	1.8	2.7	89.4	6.2	101 600	625	–
Maplewood city	30 954	628	2.0	146	3.27	.69	5.0	62.3	19.9	6.8	13.0	61.0	34.9	106 800	438	–
Minneapolis city	368 383	15 723	4.3	4 098	2.76	1.00	3.2	20.6	35.8	6.9	22.1	28.9	43.1	69 200	335	.5
Minnetonka city	48 370	767	1.6	158	2.86	.59	5.0	72.2	17.1	9.5	15.8	69.0	25.3	113 600	622	2.3
Moorhead city	32 295	355	1.1	80	2.31	.70	3.5	23.8	11.3	3.8	22.5	35.0	27.5	58 800	263	–
Mounds View city	12 541	251	2.0	55	3.71	.78	4.2	50.9	21.8	–	12.7	50.9	36.4	91 700	452	–

TIPSII [UPF] GH127 CENSUS90 72583600 06/22/92 4:35 PM MACHINE: C DATA:CENSUS90*H1TIPSDA27. 06/18/92 14:00:34 TAPE: NONE FRAME: 82
TSF:CENSUS90*92. 06/18/92 14:04:03 UTF:CENSUS90*93. 06/18/92 14:04:03 META:CENSUS90*H1TABLES27. 06/18/92 14:24:01

Table 9. **Summary of General Housing Characteristics of Housing Units With an Asian or Pacific Islander Householder: 1990**—Con.

[Threshold is 250 persons. For definitions of terms and meanings of symbols, see text]

State / Urban and Rural and Size of Place / Inside and Outside Metropolitan Area / County / Place and [In Selected States] County Subdivision [1,000 or More Persons]	All persons			Housing units with an Asian or Pacific Islander householder												
		Asian or Pacific Islander						Percent							Specified renter	
	Total	Total	Percent of all persons	Total	Median persons in unit	Mean number of persons per room	Median rooms	Owner	With 1.01 or more persons per room	With householder 65 years and over	1-person households	1 unit, detached or attached	In buildings with 10 or more units	Specified owner, median value (dollars)	Median contract rent (dollars)	Percent with meals included in rent
PLACE AND COUNTY SUBDIVISION—Con.																
New Brighton city	22 207	717	3.2	191	3.49	.62	5.2	63.9	13.1	.5	6.8	68.6	30.9	116 000	463	–
New Hope city	21 853	428	2.0	105	3.43	.77	4.2	60.0	30.5	2.9	5.7	64.8	26.7	91 700	485	–
Northfield city	14 684	314	2.1	32	2.30	.67	3.8	34.4	15.6	–	25.0	31.3	25.0	77 500	381	–
Plymouth city	50 889	1 040	2.0	235	3.61	.62	5.4	74.0	14.5	2.1	11.5	75.3	21.3	132 900	554	–
Richfield city	35 710	1 002	2.8	246	3.40	.87	3.7	55.3	31.7	5.7	13.0	60.6	33.7	82 400	419	–
Rochester city	70 745	2 926	4.1	753	3.27	.85	3.7	38.9	32.3	4.1	17.7	43.6	20.8	77 100	381	.4
Roseville city	33 485	854	2.6	237	3.02	.65	4.6	66.2	16.5	6.8	16.0	65.0	31.6	106 800	456	–
St. Cloud city	48 812	657	1.3	148	2.98	.76	4.0	29.7	20.9	2.0	16.2	32.4	36.5	70 800	343	–
St. Louis Park city	43 787	921	2.1	262	2.55	.69	4.3	55.7	19.5	11.5	17.9	58.0	36.3	82 400	475	.9
St. Paul city	272 235	19 197	7.1	3 818	4.37	1.26	3.6	18.5	55.5	5.7	10.0	30.6	22.7	70 400	283	1.3
Shoreview city	24 587	559	2.3	146	3.46	.53	6.2	82.2	9.6	–	17.8	83.6	13.0	119 200	470	–
White Bear Lake city	24 704	253	1.0	52	2.50	.66	4.3	42.3	21.2	9.6	15.4	46.2	48.1	90 000	492	–
Winona city	25 399	314	1.2	68	2.17	.81	2.7	14.7	22.1	1.5	17.6	16.2	32.4	52 500	270	–
Woodbury city	20 075	618	3.1	156	3.65	.57	6.4	84.0	7.7	1.3	7.7	89.1	9.0	126 100	665	4.0
Worthington city	9 977	371	3.7	92	3.45	1.03	3.6	20.7	39.1	4.3	15.2	48.9	7.6	35 000	227	4.2

TIPSII [UPF] GH127 CENSUS90 72583600 06/22/92 4:35 PM MACHINE: C DATA:CENSUS90*H1TIPSDA27. 06/18/92 14:00:34 TAPE: NONE FRAME: 83
TSF:CENSUS90*92. 06/18/92 14:04:03 UTF:CENSUS90*93. 06/18/92 14:04:03 META:CENSUS90*H1TABLES27. 06/18/92 14:24:01

Table 10. **Summary of General Housing Characteristics of Housing Units With an Hispanic Origin Householder: 1990**

[Householders of Hispanic origin may be of any race. Threshold is 250 persons. For definitions of terms and meanings of symbols, see text]

State / Urban and Rural and Size of Place / Inside and Outside Metropolitan Area / County / Place and [In Selected States] County Subdivision [1,000 or More Persons]	All persons			Housing units with an Hispanic origin householder												
		Hispanic origin						Percent							Specified renter	
	Total	Total	Percent of all persons	Total	Median persons in unit	Mean number of persons per room	Median rooms	Owner	With 1.01 or more persons per room	With householder 65 years and over	1-person households	1 unit, detached or attached	In buildings with 10 or more units	Specified owner, median value (dollars)	Median contract rent (dollars)	Percent with meals included in rent
The State	**4 375 099**	**53 884**	**1.2**	**14 039**	**2.78**	**.62**	**4.7**	**46.7**	**12.7**	**9.1**	**19.8**	**50.9**	**24.4**	**71 800**	**367**	**.5**
URBAN AND RURAL AND SIZE OF PLACE																
Urban	3 056 474	46 970	1.5	12 683	2.74	.62	4.6	44.9	12.5	8.7	20.4	48.8	26.6	73 600	375	.6
Inside urbanized area	2 370 935	38 892	1.6	10 692	2.67	.60	4.7	45.6	11.2	8.5	20.7	49.4	28.9	76 200	395	.6
Central place	964 298	22 690	2.4	6 461	2.48	.64	4.3	37.0	12.9	10.0	24.5	41.9	30.0	64 200	371	.7
Urban fringe	1 406 637	16 202	1.2	4 231	2.93	.56	5.2	58.7	8.7	6.1	14.8	61.0	27.3	88 800	466	.4
Outside urbanized area	685 539	8 078	1.2	1 991	3.13	.71	4.4	41.2	19.3	10.2	18.8	45.1	14.4	45 200	258	.3
Place of 10,000 or more	361 859	4 938	1.4	1 234	3.08	.71	4.4	41.7	19.3	10.1	18.6	42.5	13.7	47 200	265	.3
Place of 2,500 to 9,999	323 680	3 140	1.0	757	3.23	.72	4.4	40.4	19.3	10.3	19.2	49.1	15.5	41 600	243	.4
Rural	1 318 625	6 914	.5	1 356	3.23	.63	5.3	64.0	14.3	12.2	14.7	70.6	3.8	42 100	204	.2
Place of 1,000 to 2,499	205 811	1 954	.9	376	3.48	.75	4.8	52.9	21.8	11.7	16.5	57.4	7.4	29 800	194	–
Place of less than 1,000	189 270	1 386	.7	312	3.44	.71	5.1	57.1	21.2	13.5	17.9	67.9	5.4	24 300	194	–
Other rural	923 544	3 574	.4	668	3.05	.55	5.8	73.5	6.9	11.8	12.3	79.2	1.0	67 500	235	.7
INSIDE AND OUTSIDE METROPOLITAN AREA																
Inside metropolitan area	2 959 899	41 267	1.4	11 162	2.68	.60	4.7	47.1	10.8	8.5	20.4	50.7	27.8	76 400	396	.6
In central city	964 298	22 690	2.4	6 461	2.48	.64	4.3	37.0	12.9	10.0	24.5	41.9	30.0	64 200	371	.7
Not in central city	1 995 601	18 577	.9	4 701	2.92	.55	5.3	61.1	7.9	6.4	14.8	62.9	24.7	88 200	469	.4
Urban	1 585 742	16 709	1.1	4 326	2.91	.55	5.3	59.7	8.1	6.2	15.1	61.8	26.5	88 700	473	.4
Inside urbanized area	1 393 254	15 575	1.1	4 071	2.91	.55	5.3	60.1	7.9	6.1	14.8	62.2	27.2	89 200	479	.4
Outside urbanized area	192 488	1 134	.6	255	2.96	.58	5.1	53.7	11.8	7.1	19.2	55.7	16.5	76 000	379	–
Rural	409 859	1 868	.5	375	3.05	.54	5.7	77.6	5.9	8.5	11.2	75.7	3.2	75 400	291	1.4
Outside metropolitan area	1 415 200	12 617	.9	2 877	3.24	.72	4.6	45.1	19.8	11.4	17.6	51.3	11.5	36 600	241	.3
Urban	506 434	7 571	1.5	1 896	3.20	.74	4.3	38.0	21.0	10.3	18.4	42.4	15.4	41 200	257	.3
Inside urbanized area	13 383	627	4.7	160	3.61	.86	4.1	23.1	28.1	6.3	13.8	30.0	30.0	44 700	302	–
Outside urbanized area	493 051	6 944	1.4	1 736	3.16	.73	4.3	39.3	20.4	10.7	18.8	43.5	14.1	40 500	251	.4
Place of 10,000 or more	284 416	4 452	1.6	1 114	3.11	.73	4.3	40.6	20.2	10.5	18.2	41.3	12.8	43 600	259	.3
Place of 2,500 to 9,999	208 635	2 492	1.2	622	3.27	.75	4.3	37.1	20.7	10.9	19.8	47.4	16.2	34 100	235	.5
Rural	908 766	5 046	.6	981	3.32	.67	5.2	58.8	17.5	13.6	16.1	68.6	4.1	28 500	197	–
COUNTY																
Anoka County	243 641	2 269	.9	514	3.40	.58	5.6	67.3	7.4	5.1	11.1	68.1	16.3	80 600	473	.6
Blue Earth County	54 044	480	.9	126	2.59	.62	4.6	39.7	7.1	7.9	20.6	39.7	13.5	49 400	266	–
Carver County	47 915	252	.5	69	2.32	.51	4.9	52.2	7.2	5.8	27.5	52.2	15.9	122 500	375	–
Clay County	50 422	1 179	2.3	288	3.53	.86	4.0	25.7	31.6	4.2	11.1	41.3	26.7	48 500	272	.5
Dakota County	275 227	4 025	1.5	1 069	2.86	.55	5.2	60.3	7.3	6.0	16.6	62.9	26.3	87 800	473	.5
Faribault County	16 937	322	1.9	78	3.71	.66	5.6	61.5	12.8	15.4	16.7	78.2	–	14 200	169	–
Freeborn County	33 060	1 076	3.3	309	2.90	.65	4.8	47.2	13.3	14.6	15.5	61.5	6.8	31 800	217	1.2
Hennepin County	1 032 431	13 978	1.4	4 075	2.35	.57	4.5	41.9	10.7	8.3	24.6	45.6	35.5	80 400	409	.5
Kandiyohi County	38 761	1 363	3.5	285	4.28	1.10	3.8	35.1	46.0	4.2	7.0	26.0	4.9	50 600	276	–
McLeod County	32 030	284	.9	72	3.59	.72	4.2	40.3	19.4	2.8	18.1	38.9	18.1	50 000	291	2.3
Nobles County	20 098	262	1.3	70	3.10	.71	4.4	30.0	17.1	11.4	24.3	52.9	11.4	33 300	250	–
Olmsted County	106 470	970	.9	261	2.60	.56	4.5	54.0	10.0	6.1	21.5	52.5	14.9	72 000	401	–
Pine County	21 264	348	1.6	24	2.25	.58	4.3	45.8	–	8.3	25.0	33.3	29.2	42 500	163	–
Polk County	32 498	1 146	3.5	285	3.72	.84	4.2	27.7	26.3	9.1	12.6	40.7	24.6	42 200	274	–
Ramsey County	485 765	13 890	2.9	3 818	2.79	.64	4.6	42.7	12.1	10.8	20.4	47.0	26.8	67 300	379	.9
Rice County	49 183	530	1.1	116	2.91	.67	4.3	40.5	17.2	10.3	14.7	37.1	19.8	74 500	296	–
St. Louis County	198 213	952	.5	216	2.42	.54	4.8	50.0	6.5	9.3	22.7	53.2	12.0	34 000	264	1.9
Scott County	57 846	407	.7	96	2.85	.51	5.8	67.7	6.3	6.3	15.6	68.8	14.6	95 000	413	–
Sherburne County	41 945	259	.6	51	3.60	.60	5.3	60.8	9.8	5.9	13.7	62.7	23.5	77 500	350	–
Stearns County	118 791	512	.4	121	2.66	.55	4.9	43.0	9.9	7.4	20.7	44.6	33.1	53 300	361	–
Steele County	30 729	544	1.8	135	3.28	.79	4.7	49.6	23.7	8.1	15.6	43.0	15.6	44 600	264	–
Washington County	145 896	1 895	1.3	432	3.31	.55	6.0	74.8	5.8	5.3	10.2	77.5	7.6	90 300	501	–
Watonwan County	11 682	593	5.1	144	3.50	.90	4.0	33.3	31.9	8.3	18.1	42.4	6.3	18 400	205	–
Winona County	47 828	350	.7	63	2.89	.63	4.8	41.3	12.7	7.9	20.6	41.3	6.3	45 000	258	–
Wright County	68 710	284	.4	61	3.28	.60	5.4	62.3	9.8	8.2	9.8	57.4	8.2	77 500	388	–
PLACE AND COUNTY SUBDIVISION																
Albert Lea city	18 310	897	4.9	260	2.88	.66	4.6	43.8	13.5	15.0	16.5	57.3	7.7	33 200	219	1.4
Apple Valley city	34 598	351	1.0	84	3.02	.51	6.4	75.0	4.8	4.8	10.7	81.0	11.9	97 100	503	–
Blaine city	38 975	397	1.0	85	3.47	.58	6.1	84.7	4.7	1.2	8.2	69.4	7.1	81 800	413	–
Bloomington city	86 335	805	.9	241	2.44	.54	4.7	51.0	8.3	8.3	20.3	53.5	39.0	93 600	539	1.7
Brooklyn Center city	28 887	367	1.3	93	3.11	.63	4.8	48.4	12.9	8.6	12.9	55.9	33.3	75 500	475	–
Brooklyn Park city	56 381	650	1.2	195	3.01	.57	5.1	52.3	7.7	3.1	9.7	60.0	37.9	88 000	457	–
Burnsville city	51 288	529	1.0	144	2.35	.53	4.7	51.4	9.0	2.1	21.5	51.4	38.9	101 300	531	–
Columbia Heights city	18 910	273	1.4	68	3.44	.63	5.1	57.4	8.8	11.8	16.2	70.6	7.4	73 800	440	–
Coon Rapids city	52 978	496	.9	126	3.41	.55	5.7	66.7	4.8	2.4	6.3	72.2	21.4	78 300	519	–
Cottage Grove city	22 935	423	1.8	93	3.93	.59	6.5	92.5	4.3	1.1	7.5	93.5	1.1	84 800	558	–
Crookston city	8 119	376	4.6	91	3.74	.83	4.3	30.8	23.1	9.9	12.1	49.5	24.2	37 500	206	–
Duluth city	85 493	510	.6	131	2.32	.55	4.5	41.2	3.8	6.1	26.7	44.3	13.7	34 200	276	1.3
Eagan city	47 409	595	1.3	171	2.72	.54	5.2	58.5	10.5	1.8	17.5	60.8	30.4	96 400	561	1.4
East Grand Forks city	8 658	613	7.1	156	3.62	.87	4.0	21.2	28.8	5.8	13.5	28.2	30.8	44 600	302	–
Eden Prairie city	39 311	275	.7	80	2.65	.44	6.2	60.0	6.3	2.5	15.0	66.3	27.5	119 800	659	–
Edina city	46 070	327	.7	99	2.18	.41	6.2	69.7	4.0	15.2	25.3	65.7	31.3	140 600	608	3.3
Faribault city	17 085	253	1.5	69	2.94	.73	4.2	33.3	18.8	8.7	14.5	26.1	18.8	61 300	276	–
Fridley city	28 335	295	1.0	72	3.14	.61	4.9	44.4	9.7	–	9.7	47.2	34.7	82 500	467	–
Inver Grove Heights city	22 477	561	2.5	140	3.30	.58	5.5	70.7	7.1	7.1	10.0	66.4	22.9	84 400	494	–
Mankato city	31 477	331	1.1	94	2.34	.62	4.3	36.2	8.5	9.6	22.3	30.9	16.0	50 600	272	–
Maple Grove city	38 736	314	.8	75	3.28	.49	6.8	84.0	4.0	5.3	9.3	86.7	9.3	93 900	617	–
Maplewood city	30 954	479	1.5	134	2.84	.54	5.2	69.4	6.7	9.0	13.4	60.4	22.4	81 300	436	–
Minneapolis city	368 383	7 900	2.1	2 399	2.17	.61	4.0	32.5	12.3	9.0	30.4	35.7	36.8	64 000	375	.4
Minnetonka city	48 370	392	.8	95	2.63	.47	6.3	68.4	7.4	4.2	16.8	69.5	27.4	120 200	592	–
Moorhead city	32 295	890	2.8	221	3.46	.88	3.9	19.9	33.0	3.6	12.2	37.1	31.2	54 200	274	.6
Oakdale city	18 374	290	1.6	76	2.92	.54	5.6	69.7	3.9	6.6	13.2	69.7	17.1	90 700	446	–
Owatonna city	19 386	308	1.6	84	2.92	.62	4.9	42.9	11.9	7.1	19.0	41.7	23.8	48 800	274	–
Plymouth city	50 889	518	1.0	115	2.68	.52	5.1	53.0	11.3	2.6	8.7	51.3	43.5	124 100	577	–
Richfield city	35 710	383	1.1	111	2.70	.64	4.3	39.6	13.5	5.4	14.4	52.3	43.2	83 500	484	–
Rochester city	70 745	822	1.2	224	2.50	.58	4.3	48.7	10.3	6.7	24.6	48.7	17.4	71 500	402	–

TIPSII [UPF] GH127 CENSUS90 72583600 06/22/92 4:35 PM MACHINE: C DATA:CENSUS90*H1TIPSDA27. 06/18/92 14:00:34 TAPE: NONE FRAME: 84
TSF:CENSUS90*92. 06/18/92 14:04:03 UTF:CENSUS90*93. 06/18/92 14:04:03 META:CENSUS90*H1TABLES27. 06/18/92 14:24:01

Table 10. **Summary of General Housing Characteristics of Housing Units With an Hispanic Origin Householder: 1990** —Con.

[Householders of Hispanic origin may be of any race. Threshold is 250 persons. For definitions of terms and meanings of symbols, see text]

State Urban and Rural and Size of Place Inside and Outside Metropolitan Area County Place and [In Selected States] County Subdivision [1,000 or More Persons]	All persons			Housing units with an Hispanic origin householder												
		Hispanic origin						Percent							Specified renter	
	Total	Total	Percent of all persons	Total	Median persons in unit	Mean number of persons per room	Median rooms	Owner	With 1.01 or more persons per room	With householder 65 years and over	1-person households	1 unit, detached or attached	In buildings with 10 or more units	Specified owner, median value (dollars)	Median contract rent (dollars)	Percent with meals included in rent
PLACE AND COUNTY SUBDIVISION— Con.																
Roseville city	33 485	378	1.1	113	2.38	.52	4.5	48.7	6.2	8.0	26.5	47.8	47.8	90 000	442	–
St. Cloud city	48 812	287	.6	79	2.53	.60	4.0	19.0	11.4	6.3	24.1	25.3	49.4	65 800	348	–
St. James city	4 364	332	7.6	85	2.96	.94	3.7	31.8	30.6	10.6	24.7	40.0	9.4	15 800	200	–
St. Louis Park city	43 787	452	1.0	156	2.23	.54	4.2	50.6	8.3	8.3	20.5	53.2	39.7	81 600	496	1.3
St. Paul city	272 235	11 476	4.2	3 166	2.79	.66	4.5	40.0	12.9	11.8	21.2	45.8	25.1	63 000	371	1.0
Sandstone city	2 057	251	12.2	7	2.75	.70	4.1	–	–	–	–	14.3	85.7	–	121	–
South St. Paul city	20 197	489	2.4	134	2.98	.59	5.1	53.7	3.0	11.9	20.1	61.2	20.9	69 300	421	1.6
West St. Paul city	19 248	878	4.6	260	2.57	.58	4.7	49.6	7.7	9.2	18.5	53.8	35.0	79 800	439	–
White Bear Lake city	24 704	272	1.1	73	3.04	.58	5.2	61.6	6.8	5.5	13.7	64.4	32.9	85 700	460	–
Willmar city	17 531	1 205	6.9	263	4.22	1.12	3.7	35.4	45.6	3.4	7.2	23.6	5.3	51 300	276	–
Woodbury city	20 075	346	1.7	91	3.19	.53	6.2	69.2	4.4	1.1	7.7	82.4	8.8	114 500	663	–

TIPSII [UPF] GH127 CENSUS90 72583600 06/22/92 4:35 PM MACHINE: C DATA:CENSUS90*H1TIPSDA27. 06/18/92 14:00:34 TAPE: NONE FRAME: 85
TSF:CENSUS90*92. 06/18/92 14:04:03 UTF:CENSUS90*93. 06/18/92 14:04:03 META:CENSUS90*H1TABLES27. 06/18/92 14:24:01

Table 11. **Summary of General Housing Characteristics of Housing Units With a White, Not of Hispanic Origin Householder: 1990**

[Threshold is 250 persons. For definitions of terms and meanings of symbols, see text]

State / Urban and Rural and Size of Place / Inside and Outside Metropolitan Area / County / Place and [In Selected States] County Subdivision [1,000 or More Persons]	All persons			Housing units with a White, not of Hispanic origin householder												
		White, not of Hispanic origin						Percent							Specified renter	
	Total	Total	Percent of all persons	Total	Median persons in unit	Mean number of persons per room	Median rooms	Owner	With 1.01 or more persons per room	With householder 65 years and over	1-person households	1 unit, detached or attached	In buildings with 10 or more units	Specified owner, median value (dollars)	Median contract rent (dollars)	Percent with meals included in rent
The State	**4 375 099**	**4 101 266**	**93.7**	**1 572 087**	**2.24**	**.43**	**5.7**	**73.4**	**1.4**	**22.0**	**25.3**	**72.4**	**14.4**	**74 100**	**387**	**1.1**
URBAN AND RURAL AND SIZE OF PLACE																
Urban	3 056 474	2 814 223	92.1	1 110 998	2.19	.43	5.5	68.6	1.3	20.3	27.3	67.1	19.4	79 600	407	1.2
Inside urbanized area	2 370 935	2 149 713	90.7	853 109	2.20	.43	5.6	68.5	1.2	18.0	26.7	66.7	21.3	85 800	443	1.2
Central place	964 298	810 765	84.1	351 472	1.95	.42	5.1	59.0	1.3	22.4	35.2	57.1	24.7	71 700	395	1.3
Urban fringe	1 406 637	1 338 948	95.2	501 637	2.38	.43	6.0	75.1	1.2	14.9	20.8	73.4	19.0	92 500	495	1.0
Outside urbanized area	685 539	664 510	96.9	257 889	2.13	.44	5.4	68.9	1.4	28.2	29.3	68.3	12.8	54 800	272	1.3
Place of 10,000 or more	361 859	349 651	96.6	134 508	2.15	.44	5.4	67.4	1.3	26.0	28.7	66.7	13.8	58 800	297	1.2
Place of 2,500 to 9,999	323 680	314 859	97.3	123 381	2.12	.44	5.4	70.4	1.5	30.6	30.0	70.0	11.8	51 200	248	1.4
Rural	1 318 625	1 287 043	97.6	461 089	2.38	.45	6.0	85.2	1.8	25.9	20.2	85.3	2.3	52 800	216	.7
Place of 1,000 to 2,499	205 811	200 595	97.5	79 389	2.10	.43	5.5	76.9	1.3	35.3	30.2	77.4	7.9	43 700	218	1.2
Place of less than 1,000	189 270	181 742	96.0	73 743	2.07	.42	5.6	79.5	1.4	37.2	30.9	80.4	5.1	32 700	187	.5
Other rural	923 544	904 706	98.0	307 957	2.54	.45	6.2	88.7	2.0	20.8	15.1	88.6	.2	66 700	246	.4
INSIDE AND OUTSIDE METROPOLITAN AREA																
Inside metropolitan area	2 959 899	2 728 659	92.2	1 053 155	2.26	.43	5.6	71.3	1.4	18.3	25.2	69.5	18.3	83 500	432	1.2
In central city	964 298	810 765	84.1	351 472	1.95	.42	5.1	59.0	1.3	22.4	35.2	57.1	24.7	71 700	395	1.3
Not in central city	1 995 601	1 917 894	96.1	701 683	2.42	.44	6.0	77.5	1.4	16.3	20.2	75.7	15.2	87 900	470	1.1
Urban	1 585 742	1 514 484	95.5	566 831	2.37	.43	5.9	74.9	1.3	15.8	21.3	73.0	18.2	90 300	481	1.1
Inside urbanized area	1 393 254	1 326 462	95.2	496 937	2.38	.43	6.0	75.1	1.2	14.8	20.8	73.5	19.1	92 800	497	1.0
Outside urbanized area	192 488	188 022	97.7	69 894	2.30	.46	5.4	73.0	1.7	23.0	24.9	69.7	12.4	70 300	333	1.5
Rural	409 859	403 410	98.4	134 852	2.70	.46	6.2	88.7	1.9	18.2	15.8	86.8	2.2	72 400	283	1.5
Outside metropolitan area	1 415 200	1 372 607	97.0	518 932	2.22	.43	5.7	77.7	1.6	29.4	25.3	78.4	6.3	47 500	238	.9
Urban	506 434	488 974	96.6	192 695	2.08	.43	5.3	67.4	1.3	30.0	30.8	67.8	12.9	51 300	263	1.2
Inside urbanized area	13 383	12 486	93.3	4 700	2.31	.46	5.4	72.1	1.5	23.4	24.7	69.9	11.8	59 300	290	.5
Outside urbanized area	493 051	476 488	96.6	187 995	2.07	.43	5.3	67.3	1.3	30.1	31.0	67.8	13.0	51 000	262	1.2
Place of 10,000 or more	284 416	273 827	96.3	106 357	2.09	.43	5.3	66.1	1.3	27.7	30.2	65.8	14.0	54 400	284	1.3
Place of 2,500 to 9,999	208 635	202 661	97.1	81 638	2.05	.43	5.4	68.9	1.3	33.3	31.9	70.3	11.6	46 700	232	1.2
Rural	908 766	883 633	97.2	326 237	2.30	.44	6.0	83.7	1.7	29.1	22.1	84.7	2.3	44 000	202	.4
COUNTY																
Aitkin County	12 425	12 176	98.0	5 064	2.07	.44	5.2	84.0	1.9	37.3	26.8	77.7	4.0	48 700	188	.6
Anoka County	243 641	235 340	96.6	80 554	2.75	.47	6.0	81.6	1.9	10.5	15.7	78.8	10.7	81 800	459	.2
Becker County	27 881	25 786	92.5	9 855	2.22	.45	5.5	79.1	2.3	28.9	24.9	76.0	6.5	49 600	226	.1
Beltrami County	34 384	28 337	82.4	10 330	2.26	.47	5.2	75.6	2.5	23.8	24.2	69.0	8.0	51 400	272	.9
Benton County	30 185	29 729	98.5	10 802	2.35	.49	5.3	67.2	2.3	20.1	24.1	60.5	20.4	60 700	369	3.5
Big Stone County	6 285	6 217	98.9	2 452	2.09	.40	6.0	81.0	1.2	38.6	29.0	83.5	5.0	27 000	170	.5
Blue Earth County	54 044	52 384	96.9	18 859	2.26	.45	5.5	64.8	1.9	22.1	24.3	64.3	12.5	59 600	333	.6
Brown County	26 984	26 711	99.0	10 266	2.18	.41	6.0	77.5	.9	30.6	28.0	80.1	5.3	48 800	218	.9
Carlton County	29 259	27 750	94.8	10 417	2.27	.47	5.3	82.2	2.1	27.2	24.8	80.3	5.5	45 200	238	.2
Carver County	47 915	47 008	98.1	16 407	2.56	.44	6.3	79.2	1.3	15.5	17.9	76.7	8.5	95 500	409	1.7
Cass County	21 791	19 251	88.3	7 559	2.14	.45	5.3	85.3	2.3	32.3	23.9	81.5	3.0	51 800	215	–
Chippewa County	13 228	13 063	98.8	5 217	2.13	.41	5.9	75.5	.7	35.0	27.9	82.9	6.2	34 200	191	3.6
Chisago County	30 521	30 099	98.6	10 468	2.49	.47	5.9	85.0	1.8	21.9	18.7	80.9	5.6	72 500	311	1.9
Clay County	50 422	48 111	95.4	16 922	2.32	.45	5.5	69.7	1.8	22.9	23.7	68.5	16.2	58 500	297	.6
Clearwater County	8 309	7 653	92.1	2 882	2.22	.47	5.4	83.0	3.2	33.9	25.4	79.8	4.2	29 800	177	5.1
Cook County	3 868	3 558	92.0	1 512	2.05	.45	5.0	78.1	2.3	26.3	29.2	82.2	4.3	55 300	229	–
Cottonwood County	12 694	12 520	98.6	5 035	2.10	.40	6.0	77.7	.8	35.8	27.8	87.4	5.0	29 800	175	.8
Crow Wing County	44 249	43 546	98.4	17 045	2.17	.45	5.3	76.9	2.3	29.0	25.4	76.8	7.3	53 800	267	3.4
Dakota County	275 227	262 332	95.3	94 825	2.49	.44	6.0	74.5	1.3	11.4	18.9	71.9	18.1	96 000	503	.3
Dodge County	15 731	15 464	98.3	5 485	2.45	.44	6.2	81.1	1.3	24.3	19.9	81.7	5.4	52 700	231	.6
Douglas County	28 674	28 409	99.1	10 930	2.20	.43	5.7	74.3	1.5	29.5	24.5	76.3	8.3	55 800	252	.5
Faribault County	16 937	16 528	97.6	6 674	2.09	.39	6.2	79.1	.7	35.8	28.9	87.2	3.3	32 300	182	.1
Fillmore County	20 777	20 618	99.2	7 803	2.20	.42	6.1	78.1	1.7	33.4	25.3	82.9	3.1	37 900	189	.6
Freeborn County	33 060	31 771	96.1	12 665	2.16	.42	5.7	77.5	.8	30.9	26.2	81.0	6.3	43 100	230	2.8
Goodhue County	40 690	39 982	98.3	15 057	2.26	.42	6.0	76.7	1.0	27.0	24.9	74.6	7.7	63 200	271	.9
Grant County	6 246	6 209	99.4	2 447	2.11	.40	6.1	79.6	1.2	38.6	27.3	86.6	3.8	29 100	160	.3
Hennepin County	1 032 431	914 870	88.6	383 202	2.09	.41	5.5	66.3	1.1	19.2	29.4	65.2	24.3	90 300	466	1.1
Houston County	18 497	18 337	99.1	6 813	2.31	.44	5.9	79.7	1.4	27.2	23.5	80.6	3.8	52 100	230	1.1
Hubbard County	14 939	14 609	97.8	5 689	2.19	.46	5.4	83.6	2.4	30.8	23.4	78.0	4.8	48 800	206	.2
Isanti County	25 921	25 492	98.3	8 721	2.53	.48	5.8	83.2	2.4	20.3	19.0	81.4	6.1	63 900	302	3.8
Itasca County	40 863	39 263	96.1	15 038	2.24	.47	5.3	83.8	2.4	27.5	23.3	78.1	4.8	44 400	235	3.4
Jackson County	11 677	11 387	97.5	4 508	2.17	.39	6.2	77.0	.7	32.8	25.9	88.2	3.6	32 100	170	.8
Kanabec County	12 802	12 622	98.6	4 717	2.31	.47	5.5	82.7	2.4	26.7	24.0	72.2	4.4	49 200	257	4.4
Kandiyohi County	38 761	37 057	95.6	13 958	2.25	.44	5.8	73.8	1.1	26.4	24.3	74.7	9.4	56 300	269	.5
Kittson County	5 767	5 706	98.9	2 262	2.11	.41	5.7	81.9	1.3	35.1	28.8	83.3	4.2	28 100	165	.3
Koochiching County	16 299	15 570	95.5	5 849	2.23	.48	5.2	78.9	2.5	27.3	25.0	76.1	6.0	42 200	244	.2
Lac qui Parle County	8 924	8 851	99.2	3 502	2.12	.39	6.3	78.9	.8	36.7	27.8	87.2	5.1	26 000	164	.4
Lake County	10 415	10 305	98.9	4 211	2.12	.44	5.3	82.9	1.6	28.3	25.5	82.8	4.1	39 300	215	.1
Lake of the Woods County	4 076	4 027	98.8	1 564	2.21	.47	5.2	84.7	2.7	29.2	23.5	71.8	3.9	40 900	181	1.4
Le Sueur County	23 239	22 987	98.9	8 418	2.32	.44	6.1	82.1	1.5	27.3	23.1	83.6	4.5	57 600	255	.5
Lincoln County	6 890	6 844	99.3	2 693	2.10	.40	6.1	80.1	.7	40.3	28.0	88.6	2.2	23 000	141	.5
Lyon County	24 789	24 328	98.1	8 983	2.21	.43	5.8	68.7	1.0	27.3	26.2	75.2	11.7	48 200	246	.6
McLeod County	32 030	31 543	98.5	11 699	2.33	.44	5.9	77.3	1.2	25.8	23.4	76.2	8.7	62 100	284	.3
Mahnomen County	5 044	3 827	75.9	1 450	2.24	.45	5.6	83.2	2.0	37.7	25.7	83.3	4.3	33 800	163	–
Marshall County	10 993	10 814	98.4	4 159	2.22	.43	5.8	82.3	1.3	33.2	26.4	81.4	3.2	34 700	159	–
Martin County	22 914	22 651	98.9	9 063	2.13	.40	5.9	75.0	.7	32.6	27.7	82.9	5.3	40 600	205	2.2
Meeker County	20 846	20 467	98.2	7 578	2.27	.44	5.9	79.8	2.0	29.8	24.1	81.1	4.4	49 200	233	3.4
Mille Lacs County	18 670	17 906	95.9	6 734	2.26	.47	5.4	79.9	2.5	29.7	24.1	74.5	5.7	51 200	257	.1
Morrison County	29 604	29 343	99.1	10 341	2.36	.48	5.7	81.9	2.9	28.3	23.2	79.9	4.6	47 200	220	1.8
Mower County	37 385	36 728	98.2	14 879	2.11	.42	5.7	77.7	1.0	33.0	27.8	81.2	6.7	42 700	227	1.7

TIPSII [UPF] GH127 CENSUS90 72583600 06/22/92 4:35 PM MACHINE: C DATA:CENSUS90*H1TIPSDA27. 06/18/92 14:00:34 TAPE: NONE FRAME: 86
TSF:CENSUS90*92. 06/18/92 14:04:03 UTF:CENSUS90*93. 06/18/92 14:04:03 META:CENSUS90*H1TABLES27. 06/18/92 14:24:01

Table 11. **Summary of General Housing Characteristics of Housing Units With a White, Not of Hispanic Origin Householder: 1990**—Con.

[Threshold is 250 persons. For definitions of terms and meanings of symbols, see text]

State / Urban and Rural and Size of Place / Inside and Outside Metropolitan Area / County / Place and [In Selected States] County Subdivision [1,000 or More Persons]	All persons			Housing units with a White, not of Hispanic origin householder												
		White, not of Hispanic origin						Percent						Specified renter	
	Total	Total	Percent of all persons	Total	Median persons in unit	Mean number of persons per room	Median rooms	Owner	With 1.01 or more persons per room	With householder 65 years and over	1-person households	1 unit, detached or attached	In buildings with 10 or more units	Specified owner, median value (dollars)	Median contract rent (dollars)	Percent with meals included in rent
COUNTY—Con.																
Murray County	9 660	9 619	99.6	3 754	2.15	.41	6.1	79.4	1.1	35.4	26.2	89.8	3.2	30 400	155	.2
Nicollet County	28 076	27 529	98.1	9 371	2.36	.43	6.0	73.2	1.0	21.0	22.1	72.2	8.8	64 600	321	.4
Nobles County	20 098	19 318	96.1	7 486	2.19	.42	5.8	76.7	1.0	30.8	25.2	84.1	6.3	39 700	234	.3
Norman County	7 975	7 816	98.0	3 087	2.11	.40	6.0	80.2	.9	37.2	29.4	88.1	3.2	30 300	159	.4
Olmsted County	106 470	101 255	95.1	38 721	2.27	.42	5.9	73.4	1.1	17.0	24.8	69.7	11.1	71 800	378	3.0
Otter Tail County	50 714	50 052	98.7	19 373	2.18	.43	5.7	78.2	1.3	32.1	25.8	78.4	6.6	46 600	225	1.2
Pennington County	13 306	13 042	98.0	5 100	2.16	.43	5.5	74.5	1.1	28.3	28.3	71.3	8.4	41 400	209	.3
Pine County	21 264	20 137	94.7	7 446	2.25	.47	5.4	83.0	2.9	29.6	24.3	75.8	2.9	45 100	226	–
Pipestone County	10 491	10 221	97.4	4 015	2.12	.42	5.8	77.4	1.1	35.2	28.8	86.9	4.3	31 900	179	.4
Polk County	32 498	30 824	94.8	11 548	2.22	.44	5.7	76.4	1.2	30.7	26.4	77.3	8.4	47 400	238	.6
Pope County	10 745	10 694	99.5	4 129	2.16	.42	5.9	78.8	1.2	36.6	26.3	82.9	3.6	39 200	187	1.4
Ramsey County	485 765	420 949	86.7	172 715	2.10	.43	5.3	65.2	1.2	21.2	30.1	62.4	24.1	82 700	429	1.5
Red Lake County	4 525	4 469	98.8	1 719	2.18	.44	5.7	79.1	1.7	32.5	30.5	76.4	6.1	28 300	160	–
Redwood County	17 254	16 832	97.6	6 448	2.16	.41	6.1	77.5	1.0	34.2	27.2	86.2	5.0	33 000	178	.6
Renville County	17 673	17 345	98.1	6 731	2.17	.40	6.2	79.6	1.1	34.1	26.7	86.2	3.0	31 700	181	.2
Rice County	49 183	47 770	97.1	16 099	2.32	.44	5.9	76.1	1.6	22.7	24.2	73.0	9.2	67 500	314	.5
Rock County	9 806	9 713	99.1	3 739	2.19	.42	6.1	75.4	1.1	34.1	25.7	83.2	5.2	36 600	172	.4
Roseau County	15 026	14 755	98.2	5 353	2.38	.48	5.3	82.7	2.7	24.4	22.1	67.3	5.8	49 400	253	.3
St. Louis County	198 213	191 447	96.6	77 056	2.12	.44	5.3	75.0	1.4	28.3	28.9	73.4	9.3	42 200	257	1.5
Scott County	57 846	56 312	97.3	19 038	2.74	.45	6.4	82.0	1.6	13.5	15.5	82.2	6.9	90 900	429	.6
Sherburne County	41 945	41 031	97.8	13 496	2.78	.48	6.0	80.6	2.3	13.3	15.2	81.4	10.3	74 700	405	.7
Sibley County	14 366	14 187	98.8	5 280	2.26	.42	6.2	81.7	1.1	31.4	23.8	86.5	2.5	44 400	191	.3
Stearns County	118 791	116 726	98.3	39 339	2.44	.47	5.7	71.8	2.1	20.5	21.5	71.5	15.3	61 300	352	1.7
Steele County	30 729	29 934	97.4	11 151	2.30	.43	6.0	77.6	1.0	24.5	23.2	77.9	7.5	61 200	271	.3
Stevens County	10 634	10 343	97.3	3 751	2.20	.44	5.8	68.0	2.9	29.3	25.5	76.0	11.7	37 700	241	1.9
Swift County	10 724	10 566	98.5	4 243	2.09	.41	5.9	77.6	.8	37.8	29.6	84.0	5.9	27 600	175	–
Todd County	23 363	23 189	99.3	8 550	2.26	.46	5.7	80.9	2.4	30.9	24.7	81.0	4.5	35 000	183	.8
Traverse County	4 463	4 314	96.7	1 740	2.07	.39	6.1	79.8	.9	39.3	28.7	88.6	5.6	23 600	151	–
Wabasha County	19 744	19 518	98.9	7 234	2.31	.43	6.0	81.9	1.4	27.8	23.1	79.1	2.8	51 700	245	–
Wadena County	13 154	12 986	98.7	4 951	2.18	.45	5.5	76.5	2.1	32.2	27.4	78.7	4.6	36 200	180	.1
Waseca County	18 079	17 814	98.5	6 591	2.27	.42	6.1	77.4	1.0	27.6	24.7	80.2	7.0	53 000	251	.2
Washington County	145 896	140 127	96.0	48 051	2.70	.45	6.4	84.1	1.2	11.9	16.2	83.7	7.0	93 300	448	1.4
Watonwan County	11 682	10 990	94.1	4 364	2.13	.40	6.0	76.3	1.0	32.7	28.3	84.2	4.5	35 900	193	–
Wilkin County	7 516	7 405	98.5	2 779	2.27	.43	6.0	77.9	1.7	30.0	25.3	79.0	5.8	38 400	195	–
Winona County	47 828	46 655	97.5	16 694	2.26	.45	5.6	72.7	1.9	25.2	25.6	70.6	7.1	53 900	283	.2
Wright County	68 710	67 831	98.7	22 838	2.67	.48	6.0	82.1	2.1	18.3	17.5	77.2	6.8	75 000	321	.4
Yellow Medicine County	11 684	11 465	98.1	4 544	2.11	.39	6.2	78.1	.9	35.6	28.5	87.3	4.8	31 200	173	.1
PLACE AND COUNTY SUBDIVISION																
Acoma township	1 040	1 037	99.7	330	3.10	.45	6.7	89.7	.6	12.1	9.1	87.3	–	105 900	272	–
Ada city	1 708	1 695	99.2	776	1.81	.37	5.6	74.9	.3	43.9	38.7	83.2	7.1	35 800	178	1.0
Adrian city	1 141	1 138	99.7	471	1.99	.39	5.8	85.8	.2	39.1	32.7	91.7	3.8	28 600	184	–
Afton city	2 645	2 598	98.2	878	2.74	.40	7.2	93.7	1.0	13.0	12.6	99.0	–	128 700	517	–
Aitkin city	1 698	1 679	98.9	762	1.64	.40	4.9	56.7	.7	50.5	45.7	58.4	18.2	36 700	191	.6
Albany city	1 548	1 534	99.1	602	2.07	.43	5.4	72.8	1.5	38.4	31.6	69.9	10.3	50 200	255	15.4
Albert Lea city	18 310	17 275	94.3	7 235	2.04	.42	5.4	72.7	.9	32.5	30.8	73.0	9.8	44 100	248	3.5
Albertville city	1 251	1 235	98.7	408	2.96	.52	5.7	82.8	2.5	7.6	12.7	85.0	11.5	78 400	443	–
Albion township	1 121	1 106	98.7	358	2.56	.47	6.3	91.1	3.1	27.1	13.4	92.2	–	69 900	250	–
Alexandria city	7 838	7 733	98.7	3 493	1.86	.43	4.7	51.3	1.7	35.8	37.7	52.6	23.9	50 600	263	.3
Alexandria township	4 014	3 971	98.9	1 382	2.49	.43	6.5	86.9	1.1	19.7	13.7	88.6	–	65 600	283	.6
Andover city	15 216	14 783	97.2	4 357	3.46	.46	7.3	95.1	1.6	3.4	5.7	97.8	–	95 100	460	.5
Annandale city	2 054	2 028	98.7	795	2.23	.46	5.3	76.2	2.1	29.2	29.1	63.3	7.8	62 000	309	–
Anoka city	17 192	16 641	96.8	6 277	2.29	.46	5.2	56.8	2.7	19.2	25.9	59.2	26.5	79 000	416	.6
Appleton city	1 552	1 499	96.6	702	1.67	.37	5.3	76.4	.4	48.1	44.4	80.3	6.3	19 300	169	–
Apple Valley city	34 598	33 214	96.0	10 803	3.05	.44	7.1	87.7	1.0	3.9	12.7	85.1	7.5	101 300	531	.9
Arden Hills city	9 199	8 708	94.7	2 792	2.48	.41	6.8	88.4	.8	14.8	15.6	80.8	7.8	124 700	501	4.4
Arlington city	1 886	1 869	99.1	733	2.10	.42	5.5	75.2	.7	35.7	30.4	74.4	4.5	47 100	204	.6
Arnold CDP	2 891	2 828	97.8	1 010	2.48	.49	5.4	95.9	3.0	17.1	15.5	86.5	–	46 200	287	2.5
Arthur township, Kanabec County	1 533	1 523	99.3	542	2.43	.46	5.9	89.3	2.2	22.1	16.8	79.9	.4	63 800	286	–
Athens township	2 062	2 029	98.4	628	3.08	.50	6.3	93.9	2.9	7.6	10.5	81.8	–	70 400	350	–
Atwater city	1 053	1 032	98.0	412	2.14	.42	5.9	78.9	.5	38.3	30.3	81.6	2.9	40 800	203	–
Aurdal township	1 310	1 300	99.2	452	2.48	.42	6.8	94.7	1.5	15.7	11.9	91.4	–	70 900	217	11.1
Aurora city	1 965	1 946	99.0	828	2.01	.43	5.1	80.6	1.8	34.5	30.7	78.6	6.9	30 000	175	–
Austin city	21 907	21 384	97.6	9 222	1.99	.42	5.4	73.5	.9	35.3	32.0	76.2	9.6	43 000	236	2.1
Austin township	1 779	1 747	98.2	641	2.36	.43	6.1	92.0	.9	22.6	15.4	94.1	–	54 200	222	–
Avon township	3 385	3 298	97.4	601	3.04	.50	6.2	91.7	4.7	15.3	13.3	89.0	.2	70 400	242	–
Babbitt city	1 562	1 551	99.3	673	2.10	.43	5.1	88.6	.7	27.6	19.8	93.3	2.2	25 800	225	1.4
Bagley city	1 388	1 248	89.9	541	1.79	.43	4.8	68.4	2.4	49.4	40.7	72.1	17.4	26 800	208	11.3
Baldwin township	2 909	2 872	98.7	947	2.86	.49	5.9	93.9	2.9	12.7	14.4	87.8	.1	66 200	363	–
Bancroft township	1 086	1 072	98.7	380	2.58	.41	6.6	91.1	.3	20.0	12.6	97.4	.3	59 200	263	9.1
Barnesville city	2 066	2 055	99.5	806	2.08	.42	5.6	77.8	.9	34.2	33.9	78.8	3.3	42 000	184	–
Bass Brook township	1 970	1 927	97.8	700	2.41	.47	5.4	88.3	1.3	22.1	15.7	76.4	–	58 000	261	–
Baudette city	1 146	1 128	98.4	459	2.00	.44	5.1	72.5	1.5	35.3	32.0	72.5	10.2	35 400	170	2.4
Baxter city	3 695	3 651	98.8	1 192	2.88	.46	6.5	88.8	1.2	14.3	10.2	88.4	2.4	65 100	356	–
Bayport city	3 200	2 565	80.2	735	2.06	.40	5.7	77.6	1.1	32.7	29.5	79.9	6.1	79 200	435	21.6
Becker township, Sherburne County	2 336	2 318	99.2	678	3.43	.50	6.7	92.9	1.3	9.9	7.4	95.6	–	81 000	361	–
Belgrade township	1 456	1 440	98.9	488	2.73	.45	6.4	71.1	.6	13.5	12.7	76.8	.2	87 900	413	1.6
Belle Plaine city	3 149	3 113	98.9	1 085	2.33	.45	5.7	77.2	2.3	25.8	24.1	73.4	4.4	69 800	314	.4
Belle Prairie township	1 620	1 608	99.3	559	2.54	.44	6.3	92.5	1.6	21.8	16.3	91.6	–	66 000	308	–

TIPSII [UPF] GH127 CENSUS90 72583600 06/22/92 4:35 PM MACHINE: C DATA:CENSUS90*H1TIPSDA27. 06/18/92 14:00:34 TAPE: NONE FRAME: 87
TSF:CENSUS90*92. 06/18/92 14:04:03 UTF:CENSUS90*93. 06/18/92 14:04:03 META:CENSUS90*H1TABLES27. 06/18/92 14:24:01

Table 11. **Summary of General Housing Characteristics of Housing Units With a White, Not of Hispanic Origin Householder: 1990**—Con.

[Threshold is 250 persons. For definitions of terms and meanings of symbols, see text]

State / Urban and Rural and Size of Place / Inside and Outside Metropolitan Area / County / Place and [In Selected States] County Subdivision [1,000 or More Persons]	All persons			Housing units with a White, not of Hispanic origin householder												
		White, not of Hispanic origin						Percent						Specified renter	
	Total	Total	Percent of all persons	Total	Median persons in unit	Mean number of persons per room	Median rooms	Owner	With 1.01 or more persons per room	With householder 65 years and over	1-person households	1 unit, detached or attached	In buildings with 10 or more units	Specified owner, median value (dollars)	Median contract rent (dollars)	Percent with meals included in rent
PLACE AND COUNTY SUBDIVISION—Con.																
Bemidji city	11 245	9 997	88.9	3 766	1.97	.45	4.8	55.8	2.0	29.3	34.4	59.5	19.9	43 400	279	1.2
Bemidji township	2 660	2 469	92.8	850	2.54	.48	5.6	80.8	2.9	14.1	14.9	70.5	1.1	59 300	294	–
Benson city	3 235	3 180	98.3	1 375	1.91	.41	5.4	71.1	.7	44.4	36.7	74.7	13.0	31 200	183	–
Big Lake city	3 113	3 066	98.5	1 124	2.45	.51	5.0	72.8	3.1	16.5	21.7	69.5	11.1	67 200	376	.3
Big Lake township	4 452	4 402	98.9	1 371	3.16	.48	6.6	96.0	2.1	9.4	10.1	97.1	–	82 800	363	–
Birchwood Village city	1 042	1 023	98.2	359	2.52	.39	7.4	92.8	1.1	13.9	14.8	96.9	1.1	140 300	500	–
Bird Island city	1 326	1 291	97.4	517	2.08	.41	5.9	82.2	.8	36.8	31.5	85.3	.2	32 200	192	1.1
Biwabik city	1 097	1 088	99.2	465	2.03	.43	5.2	82.4	1.1	34.0	30.1	81.9	5.4	26 700	165	–
Blaine city	38 975	37 609	96.5	12 521	2.92	.49	5.9	90.3	2.2	6.1	12.9	75.0	5.1	79 200	493	–
Blooming Prairie city	2 043	1 827	89.4	702	2.13	.41	5.9	80.9	.9	38.3	30.5	84.0	3.6	47 200	216	–
Bloomington city	86 335	81 255	94.1	33 046	2.19	.41	5.8	71.0	.9	16.2	23.7	69.3	26.2	97 500	546	3.5
Blue Earth city	3 745	3 668	97.9	1 512	2.00	.39	5.8	73.7	.6	36.9	33.4	77.9	7.3	43 200	214	–
Borgholm township	1 021	1 013	99.2	342	2.70	.49	5.9	93.9	1.5	20.2	14.0	83.6	–	54 500	213	–
Bradford township, Isanti County	2 637	2 600	98.6	834	3.10	.51	6.0	94.0	2.6	10.9	13.2	96.8	–	63 800	325	2.7
Braham city	1 139	1 126	98.9	452	2.17	.47	5.1	63.7	3.3	33.4	31.4	56.2	19.2	47 800	176	.6
Brainerd city	12 353	12 054	97.6	5 113	1.95	.45	4.8	55.8	2.3	32.0	35.9	61.1	16.5	41 400	272	5.4
Branch city	2 400	2 357	98.2	691	3.16	.49	6.3	94.5	2.0	13.0	10.0	92.9	–	73 600	344	–
Breckenridge city	3 708	3 630	97.9	1 456	2.10	.44	5.3	69.8	1.9	30.7	32.2	69.8	11.1	41 600	205	–
Brevator township	1 093	878	80.3	304	2.70	.50	5.3	91.8	1.3	14.5	16.1	88.2	–	48 300	179	–
Bridgewater township	1 612	1 601	99.3	529	2.83	.40	7.6	91.7	1.3	15.3	11.0	94.3	–	102 400	356	–
Brockway township	2 261	2 243	99.2	684	3.16	.51	6.3	88.6	4.5	12.1	13.7	85.4	3.1	69 900	336	–
Brooklyn Center city	28 887	26 067	90.2	10 461	2.24	.44	5.4	72.0	1.3	22.1	22.2	75.2	20.1	77 400	477	.6
Brooklyn Park city	56 381	50 673	89.9	18 695	2.48	.45	5.9	69.7	1.6	6.5	19.4	73.2	23.7	88 500	449	.1
Brunswick township	1 107	1 091	98.6	360	2.89	.51	5.9	92.5	2.8	18.9	16.4	78.1	–	50 400	294	–
Buffalo city	6 856	6 737	98.3	2 421	2.34	.48	5.3	66.3	2.1	22.1	25.1	60.1	18.3	72 100	372	1.0
Buffalo township	2 086	2 070	99.2	655	3.06	.47	6.7	92.5	1.7	12.2	11.3	95.0	–	76 000	356	–
Burlington township	1 146	1 126	98.3	378	2.64	.47	6.0	86.5	2.1	16.1	13.8	84.7	–	56 800	222	–
Burns township	2 401	2 362	98.4	748	3.07	.46	6.8	94.8	1.6	10.0	8.6	98.5	–	86 200	481	–
Burnsville city	51 288	48 245	94.1	18 270	2.39	.42	6.1	65.6	1.2	6.0	19.6	63.3	28.1	108 200	540	.1
Byron city	2 441	2 412	98.8	797	2.92	.46	6.6	81.9	2.0	12.9	13.4	82.9	5.6	68 000	305	–
Caledonia city	2 846	2 823	99.2	1 137	2.04	.43	5.5	76.2	1.3	36.7	33.5	74.1	6.9	45 500	192	3.8
Cambridge city	5 094	4 990	98.0	1 852	2.05	.45	4.8	59.8	2.4	33.4	32.2	53.8	22.1	67 600	318	5.8
Cambridge township	1 988	1 963	98.7	665	2.67	.46	6.3	90.1	2.0	16.2	13.2	93.2	.2	63 600	317	1.9
Canby city	1 826	1 810	99.1	801	1.79	.37	5.7	75.9	1.1	48.7	40.0	81.9	8.6	27 600	171	–
Cannon City township	1 109	1 105	99.6	378	2.59	.46	6.3	87.8	2.4	17.5	14.0	82.8	–	65 400	271	–
Cannon Falls city	3 232	3 190	98.7	1 233	2.18	.45	5.3	72.0	1.1	29.2	28.1	62.6	11.4	65 200	302	–
Cannon Falls township	1 369	1 354	98.9	440	2.92	.46	6.5	90.7	2.3	13.0	12.0	76.6	–	84 800	403	–
Canosia township	1 743	1 727	99.1	626	2.43	.47	5.5	90.9	1.1	17.6	19.2	83.9	–	68 700	314	–
Carlos township	1 402	1 388	99.0	501	2.37	.42	6.4	88.8	1.4	25.1	13.6	93.2	–	77 700	310	–
Cascade township	3 128	2 972	95.0	1 026	2.68	.43	6.8	89.9	1.3	10.9	14.5	71.1	.1	123 100	479	–
Castle Rock township	1 480	1 470	99.3	458	3.00	.46	6.9	88.0	2.6	14.4	11.6	92.1	–	93 600	366	–
Cedar Lake township	1 688	1 653	97.9	520	3.02	.46	6.9	96.2	3.1	7.9	8.8	96.7	–	101 400	387	–
Centerville city	1 633	1 589	97.3	511	3.00	.50	6.2	91.0	1.8	6.5	10.2	90.6	2.0	84 500	350	–
Champlin city	16 849	16 426	97.5	5 313	3.07	.47	6.4	87.6	1.5	5.4	10.7	91.3	6.2	87 300	464	–
Chanhassen city	11 732	11 395	97.1	3 935	2.75	.41	7.1	85.6	1.0	7.2	13.0	88.1	8.1	124 400	447	–
Chaska city	11 339	11 078	97.7	4 154	2.40	.47	5.4	69.4	1.6	12.4	22.1	57.2	14.5	91 300	460	.1
Chatfield city	2 226	2 222	99.8	846	2.17	.42	6.0	77.4	.4	32.9	26.5	75.5	5.0	57 300	211	–
Chisago City city	2 009	1 982	98.7	745	2.09	.46	5.0	62.1	1.7	37.3	29.8	68.3	23.9	70 200	394	8.3
Chisago Lake township	3 057	3 033	99.2	1 049	2.50	.44	6.4	92.5	1.4	18.6	14.3	90.7	.4	88 100	354	–
Chisholm city	5 290	5 226	98.8	2 227	1.96	.42	5.3	78.8	.9	38.8	35.1	81.5	4.0	30 600	188	–
Circle Pines city	4 704	4 578	97.3	1 532	2.89	.45	6.4	96.2	1.4	8.6	13.9	97.2	–	74 900	328	–
Clara City city	1 307	1 285	98.3	561	1.83	.37	5.6	82.4	.7	49.4	38.5	87.2	8.4	30 700	176	1.0
Clear Lake township	1 225	1 209	98.7	407	2.67	.41	7.2	93.9	1.2	16.7	12.0	96.8	–	86 000	319	–
Clearwater township	1 156	1 148	99.3	373	2.88	.47	6.4	91.2	1.6	14.2	16.1	87.1	–	67 800	358	–
Clinton township, St. Louis County	1 077	1 055	98.0	361	2.57	.53	5.3	95.6	3.0	17.2	13.6	74.0	–	45 800	244	–
Cloquet city	10 885	10 004	91.9	4 131	2.11	.45	5.2	75.1	1.4	31.2	30.4	77.9	9.0	42 300	238	–
Cokato city	2 180	2 158	99.0	834	2.13	.44	5.4	69.8	1.8	37.3	30.7	65.2	14.7	56 100	247	.4
Cokato township	1 100	1 098	99.8	308	3.15	.51	6.9	87.3	3.6	19.5	15.3	95.1	.3	66 500	244	–
Cold Spring city	2 459	2 443	99.3	855	2.38	.46	5.9	74.5	1.3	30.6	24.6	77.0	10.1	59 900	301	25.0
Coleraine city	1 041	1 023	98.3	398	2.26	.43	5.8	80.4	.3	34.7	23.9	81.2	–	34 800	222	–
Collegeville township	1 624	1 611	99.2	508	2.95	.46	6.8	93.1	1.6	11.2	11.8	93.5	–	83 100	230	–
Columbia Heights city	18 910	17 958	95.0	7 519	2.13	.44	5.2	71.1	1.3	26.3	27.8	71.6	15.3	73 700	424	.4
Columbus township	3 690	3 616	98.0	1 113	3.22	.47	6.7	96.0	.4	8.8	6.8	98.3	–	91 400	463	–
Coon Rapids city	52 978	51 223	96.7	17 038	2.88	.47	6.1	80.3	1.9	8.0	13.4	81.9	13.3	80 600	520	–
Corcoran city	5 199	5 113	98.3	1 530	3.30	.47	7.2	95.0	1.5	6.5	9.5	87.6	–	105 700	425	–
Corinna township	2 053	2 039	99.3	712	2.35	.43	6.3	91.6	1.5	25.0	15.3	94.9	.1	84 700	367	2.4
Cottage Grove city	22 935	21 930	95.6	6 638	3.36	.47	6.9	93.7	1.1	5.1	7.1	95.7	2.0	85 300	542	.3
Credit River township	2 854	2 826	99.0	862	3.29	.44	7.3	95.2	1.3	6.6	6.6	97.4	.1	101 000	538	–
Crookston city	8 119	7 611	93.7	2 855	2.11	.43	5.5	69.8	1.3	29.3	30.3	70.8	13.6	45 400	240	.8
Crosby city	2 073	2 046	98.7	874	1.85	.43	4.9	69.9	1.8	39.9	39.2	75.1	12.0	33 200	183	.4
Crosslake city	1 132	1 123	99.2	509	2.00	.39	5.3	89.4	1.2	43.4	22.4	86.8	–	89 600	308	–
Crystal city	23 788	22 540	94.8	8 950	2.27	.44	5.5	78.0	1.4	20.2	20.9	80.2	16.6	76 800	477	.3
Dahlgren township	1 296	1 283	99.0	392	3.15	.47	7.0	90.3	1.0	13.8	8.4	95.4	–	93 500	344	–
Dassel city	1 082	1 056	97.6	441	1.96	.42	5.3	67.8	3.2	38.5	35.4	69.4	12.0	43 800	258	3.5
Dassel township	1 000	985	98.5	339	2.41	.45	6.2	90.3	2.7	21.8	13.6	93.8	–	72 500	288	5.9
Dawson city	1 626	1 609	99.0	680	1.95	.39	5.7	78.1	1.0	45.1	33.7	83.2	7.8	31 400	202	.7
Dayton city	4 443	4 335	97.6	1 363	3.22	.47	6.7	95.3	1.8	8.0	12.0	81.7	–	89 600	336	–
Deephaven city	3 653	3 581	98.0	1 310	2.44	.36	7.7	94.7	.3	15.6	14.2	99.2	.1	151 500	523	–
Deer Lake unorg.	3 046	2 997	98.4	1 059	2.40	.49	5.5	92.6	3.8	20.5	16.0	84.8	.2	62 200	300	–
Delano city	2 709	2 658	98.1	972	2.38	.46	5.7	66.9	2.6	21.0	24.6	71.0	17.4	73 500	299	–

TIPSII [UPF] GH127 CENSUS90 72583600 06/22/92 4:35 PM MACHINE: C DATA:CENSUS90*H1TIPSDA27. 06/18/92 14:00:34 TAPE: NONE FRAME: 88
TSF:CENSUS90*92. 06/18/92 14:04:03 UTF:CENSUS90*93. 06/18/92 14:04:03 META:CENSUS90*H1TABLES27. 06/18/92 14:24:01

Table 11. **Summary of General Housing Characteristics of Housing Units With a White, Not of Hispanic Origin Householder: 1990**—Con.

[Threshold is 250 persons. For definitions of terms and meanings of symbols, see text]

State / Urban and Rural and Size of Place / Inside and Outside Metropolitan Area / County / Place and [In Selected States] County Subdivision [1,000 or More Persons]	All persons: Total	All persons: White, not of Hispanic origin: Total	All persons: White, not of Hispanic origin: Percent of all persons	Housing units with a White, not of Hispanic origin householder: Total	Median persons in unit	Mean number of persons per room	Median rooms	Percent: Owner	Percent: With 1.01 or more persons per room	Percent: With householder 65 years and over	Percent: 1-person households	Percent: 1 unit, detached or attached	Percent: In buildings with 10 or more units	Specified owner, median value (dollars)	Specified renter: Median contract rent (dollars)	Specified renter: Percent with meals included in rent
PLACE AND COUNTY SUBDIVISION—Con.																
Denmark township	1 172	1 148	98.0	364	2.95	.44	7.1	91.8	1.4	14.8	9.3	95.9	–	114 600	308	–
Detroit township	2 348	2 253	96.0	814	2.43	.43	6.0	86.1	2.2	18.7	16.3	80.6	–	64 000	248	–
Detroit Lakes city	6 635	6 336	95.5	2 870	1.80	.41	5.0	61.2	1.2	38.9	40.2	61.1	20.7	45 700	227	.2
Dilworth city	2 562	2 416	94.3	916	2.34	.48	5.2	71.2	3.1	21.2	24.1	62.6	18.2	48 300	289	.8
Dodge Center city	1 954	1 880	96.2	725	2.29	.45	5.6	72.8	1.7	28.3	24.4	72.6	7.4	44 400	218	.5
Dovre township	1 746	1 711	98.0	574	2.79	.42	7.1	91.8	.7	15.3	9.8	94.1	–	86 600	287	–
Duluth city	85 493	81 674	95.5	33 435	2.06	.43	5.3	65.5	1.2	28.2	31.8	65.6	13.4	46 500	288	2.0
Duluth township	1 561	1 541	98.7	580	2.26	.48	5.3	90.9	2.4	17.4	20.9	89.3	–	51 800	219	–
Eagan city	47 409	44 036	92.9	16 447	2.44	.43	6.1	69.8	1.1	3.6	19.1	70.0	25.0	104 700	556	–
Eagle Lake city	1 703	1 679	98.6	570	2.84	.50	5.5	81.2	.7	10.9	17.0	68.4	–	62 300	303	–
East Bethel city	8 050	7 897	98.1	2 512	3.09	.50	6.0	96.6	2.9	7.5	11.5	86.2	–	77 800	457	1.4
East Grand Forks city	8 658	7 813	90.2	2 929	2.31	.47	5.3	69.2	1.4	24.5	26.2	68.2	15.5	56 300	283	.8
Eden Lake township	1 230	1 228	99.8	399	2.66	.50	6.1	91.2	2.3	23.3	16.0	85.0	–	55 300	283	–
Eden Prairie city	39 311	37 708	95.9	13 986	2.43	.40	6.8	72.8	.7	5.4	18.1	73.4	19.6	121 700	619	.3
Edgerton city	1 106	1 087	98.3	423	2.02	.40	5.9	87.9	.2	44.9	30.0	92.7	2.4	35 700	173	4.1
Edina city	46 070	44 544	96.7	19 418	2.04	.35	6.5	76.7	.3	32.5	29.8	66.2	30.0	156 900	634	5.4
Elbow Lake city	1 186	1 173	98.9	518	1.94	.38	5.7	77.2	1.0	46.7	33.8	85.3	5.6	31 900	173	–
Elk River city	11 143	10 942	98.2	3 691	2.75	.47	6.0	74.7	2.2	13.2	16.1	76.9	16.1	85 000	435	.3
Ely city	3 968	3 908	98.5	1 767	1.89	.41	5.2	71.9	1.6	43.5	35.8	75.2	8.4	27 500	196	3.2
Empire township	1 340	1 313	98.0	422	2.91	.46	6.7	90.0	1.4	11.8	10.2	93.4	–	84 700	452	–
Erie township	1 496	1 465	97.9	499	2.68	.48	5.8	92.2	2.8	16.4	12.2	74.9	–	53 100	230	–
Eureka township	1 405	1 391	99.0	444	2.94	.44	7.0	90.5	1.1	15.5	9.5	95.0	.2	101 200	413	–
Eveleth city	4 064	3 967	97.6	1 750	1.90	.41	5.2	72.1	1.0	36.3	37.3	71.3	12.8	29 900	189	–
Excelsior city	2 367	2 293	96.9	1 137	1.70	.42	4.3	42.7	1.8	23.7	43.8	43.2	45.9	97 000	435	–
Eyota city	1 448	1 437	99.2	501	2.61	.47	6.1	77.2	1.2	19.8	19.2	73.5	4.8	59 500	263	–
Fairfax city	1 276	1 270	99.5	526	1.91	.39	5.8	77.8	1.1	43.3	36.7	84.0	5.3	26 500	181	–
Fair Haven township	1 129	1 110	98.3	371	2.75	.49	5.8	91.9	1.6	19.7	14.8	86.8	–	55 000	238	–
Fairmont city	11 265	11 095	98.5	4 674	2.03	.40	5.6	72.4	.7	32.9	31.5	74.9	8.5	47 700	219	3.2
Falcon Heights city	5 380	4 374	81.3	1 716	2.12	.41	5.8	67.9	2.1	28.3	26.2	65.9	26.5	104 500	411	.4
Faribault city	17 085	16 476	96.4	6 253	2.15	.43	5.4	70.9	1.2	26.0	29.4	64.8	10.0	58 400	288	.4
Farmington city	5 940	5 797	97.6	2 028	2.58	.48	5.8	76.9	2.3	18.4	20.0	79.0	11.6	80 900	383	.2
Fayal township	2 001	1 983	99.1	738	2.36	.44	5.8	95.0	1.6	19.5	16.8	93.8	–	56 600	263	2.9
Fergus Falls city	12 362	12 146	98.3	5 025	1.97	.42	5.2	61.5	.9	33.9	35.2	63.7	18.4	45 100	254	2.0
Fergus Falls township	1 205	1 191	98.8	383	2.95	.44	7.2	93.5	1.0	17.5	7.0	89.6	.3	72 000	215	–
Fish Lake township	1 183	1 172	99.1	406	2.52	.46	6.2	92.4	1.7	19.5	16.5	93.1	–	65 000	223	–
Florence township	1 196	1 186	99.2	448	2.34	.42	6.1	91.7	.4	21.0	18.5	88.2	–	63 600	304	–
Foley city	1 854	1 831	98.8	673	2.12	.47	5.3	73.0	2.5	34.0	35.1	70.1	13.7	47 400	222	–
Forest Lake city	5 833	5 698	97.7	2 260	2.20	.48	4.9	57.7	2.5	22.4	28.3	55.2	29.5	79 500	420	.3
Forest Lake township	6 690	6 568	98.2	2 111	3.03	.45	6.8	93.6	1.4	9.2	10.2	96.9	.2	101 500	513	–
Fosston city	1 529	1 491	97.5	630	1.83	.40	5.4	75.2	.6	47.6	39.4	77.3	8.3	36 300	202	.6
Franconia township	1 151	1 124	97.7	314	2.97	.44	7.0	92.0	1.0	18.5	11.5	94.9	–	79 200	387	–
Frankfort township	2 935	2 895	98.6	856	3.39	.48	7.1	93.1	1.4	9.8	8.2	96.1	.4	96 100	218	–
Franklin township	2 742	2 707	98.7	830	3.11	.46	7.0	94.1	1.2	11.6	9.0	95.4	–	89 400	375	–
Frazee city	1 176	1 119	95.2	412	2.13	.44	5.3	71.4	3.2	35.9	29.4	71.1	5.8	31 500	198	–
Fridley city	28 335	26 937	95.1	10 550	2.30	.44	5.4	68.2	1.6	12.8	20.8	67.0	21.7	84 000	459	.2
Frohn township	1 151	1 064	92.4	354	2.88	.49	5.8	91.2	3.4	15.8	13.6	77.7	–	59 700	279	–
Fulda city	1 212	1 207	99.6	504	1.92	.39	5.7	82.3	.8	46.0	35.1	88.9	3.0	29 100	180	–
Gaylord city	1 935	1 879	97.1	744	2.10	.42	5.7	78.2	1.6	35.2	29.2	80.4	5.5	46 700	207	–
Gilbert city	1 934	1 915	99.0	835	2.00	.42	5.3	81.7	1.7	37.4	32.7	81.2	6.7	29 900	200	–
Glencoe city	4 648	4 494	96.7	1 769	2.15	.42	5.6	78.3	1.1	30.9	27.2	72.5	6.8	58 100	265	.3
Glenwood city	2 573	2 566	99.7	1 092	1.89	.41	5.3	64.2	1.1	45.7	36.3	68.7	10.4	39 300	185	2.6
Gnesen township	1 089	1 075	98.7	411	2.28	.46	5.4	93.4	3.2	19.7	20.7	86.9	–	68 300	246	–
Golden Valley city	20 971	19 723	94.0	7 918	2.18	.36	6.6	81.2	.5	25.9	22.9	79.9	17.4	109 000	489	1.8
Goodview city	2 878	2 822	98.1	1 057	2.38	.47	5.3	85.3	1.5	19.0	17.0	66.9	2.6	63 900	373	.6
Grand Lake township	2 355	2 311	98.1	759	2.61	.48	5.6	93.7	1.4	16.2	15.0	90.4	–	68 300	302	2.5
Grand Marais city	1 171	1 133	96.8	492	1.86	.42	5.0	65.2	1.0	35.2	39.0	74.6	12.6	52 100	238	–
Grand Rapids city	7 976	7 779	97.5	3 182	2.05	.44	5.1	65.5	1.3	31.8	31.4	67.5	16.7	48 800	265	5.4
Grand Rapids township	11 613	11 331	97.6	4 441	2.16	.45	5.2	71.3	1.6	27.8	27.7	69.4	12.0	49 400	264	4.8
Granite Falls city	3 083	3 016	97.8	1 288	1.98	.40	5.5	69.2	.5	35.5	33.4	75.5	9.9	44 600	206	.3
Grant township	3 778	3 704	98.0	1 158	3.05	.42	7.6	96.7	.9	9.1	7.3	97.8	–	139 700	294	–
Grant Valley township	1 040	1 003	96.4	346	2.74	.50	5.6	89.0	2.3	12.1	17.9	72.8	–	59 500	263	–
Greenbush township	1 027	1 013	98.6	335	2.90	.49	6.1	93.4	2.4	18.5	11.9	78.5	–	61 700	288	–
Greenfield city	1 450	1 438	99.2	457	2.85	.45	7.0	93.2	2.0	11.6	9.0	98.2	–	92 400	406	–
Greenfield township	1 078	1 070	99.3	405	2.24	.42	6.0	93.8	.7	29.1	18.8	88.6	–	67 400	275	–
Green Lake township	1 270	1 252	98.6	455	2.41	.41	6.6	94.3	.4	18.9	16.9	94.5	–	81 600	304	–
Greenway township	1 936	1 900	98.1	777	2.12	.45	5.2	87.9	1.7	29.5	27.4	83.4	4.4	24 300	149	–
Hallock city	1 304	1 296	99.4	519	1.97	.40	5.6	80.0	.6	35.8	33.5	80.3	6.6	35 400	198	1.0
Ham Lake city	8 924	8 762	98.2	2 687	3.26	.48	6.8	95.0	1.8	5.9	8.9	88.4	.3	86 800	439	–
Harmony city	1 081	1 067	98.7	461	1.95	.40	5.7	77.4	.4	45.3	33.8	80.0	7.8	33 400	173	1.0
Harris township	2 888	2 847	98.6	1 015	2.50	.46	5.9	91.3	2.6	17.4	15.9	88.1	–	64 200	272	–
Hassan township	1 951	1 934	99.1	581	3.22	.46	7.2	95.0	1.4	10.2	6.7	98.6	–	94 300	300	–
Hastings city	15 445	15 187	98.3	5 359	2.46	.46	5.7	72.6	1.5	16.5	20.8	67.0	13.8	81 400	407	2.3
Haven township	1 921	1 905	99.2	612	2.92	.46	6.7	82.7	1.0	14.4	11.3	85.9	10.3	78 600	395	–
Haverhill township	1 467	1 411	96.2	486	2.68	.39	7.5	88.5	.4	14.4	11.7	87.4	–	131 300	325	–
Hawley city	1 655	1 632	98.6	651	2.08	.43	5.5	72.0	1.5	35.0	32.1	69.6	15.2	48 100	234	1.1
Hayfield city	1 283	1 264	98.5	468	2.14	.43	5.8	76.3	.6	35.9	31.0	75.0	13.0	45 600	251	–
Hector city	1 145	1 140	99.6	489	2.03	.40	5.7	82.2	1.0	42.3	30.7	86.9	–	33 900	198	–
Heikkila Lake unorg.	1 339	1 324	98.9	492	2.37	.49	5.3	94.7	3.7	21.1	17.5	84.6	–	43 600	169	–
Helena township	1 107	1 090	98.5	346	2.82	.44	6.9	94.5	2.3	15.3	10.4	98.3	–	86 600	325	–
Henrietta township	1 276	1 262	98.9	452	2.32	.45	5.9	90.0	1.3	25.2	18.6	81.2	.2	56 500	221	–

TIPSII [UPF] GH127 CENSUS90 72583600 06/22/92 4:35 PM MACHINE: C DATA:CENSUS90*H1TIPSDA27. 06/18/92 14:00:34 TAPE: NONE FRAME: 89
TSF:CENSUS90*92. 06/18/92 14:04:03 UTF:CENSUS90*93. 06/18/92 14:04:03 META:CENSUS90*H1TABLES27. 06/18/92 14:24:01

Table 11. **Summary of General Housing Characteristics of Housing Units With a White, Not of Hispanic Origin Householder: 1990**—Con.

[Threshold is 250 persons. For definitions of terms and meanings of symbols, see text]

State / Urban and Rural and Size of Place / Inside and Outside Metropolitan Area / County / Place and [In Selected States] County Subdivision [1,000 or More Persons]	All persons: Total	All persons: White, not of Hispanic origin: Total	All persons: White, not of Hispanic origin: Percent of all persons	Housing units with a White, not of Hispanic origin householder: Total	Median persons in unit	Mean number of persons per room	Median rooms	Percent: Owner	Percent: With 1.01 or more persons per room	Percent: With householder 65 years and over	Percent: 1-person households	Percent: 1 unit, detached or attached	Percent: In buildings with 10 or more units	Specified owner, median value (dollars)	Specified renter: Median contract rent (dollars)	Specified renter: Percent with meals included in rent
PLACE AND COUNTY SUBDIVISION— Con.																
Hermantown city	6 761	6 413	94.9	2 172	2.47	.48	5.3	88.6	1.4	20.0	19.1	79.1	3.7	61 400	340	.4
Hibbing city	18 046	17 734	98.3	7 360	2.08	.44	5.2	75.2	1.0	31.5	29.6	74.7	11.4	38 000	187	.8
Hillsdale township	1 026	1 007	98.1	327	2.72	.53	5.1	84.7	4.6	10.1	15.3	35.5	–	84 100	284	–
Holding township	1 160	1 158	99.8	348	3.20	.52	6.2	94.3	4.0	21.0	14.1	89.1	–	56 400	188	–
Hollywood township	1 060	1 043	98.4	324	3.07	.48	6.6	84.3	1.5	17.6	10.8	89.5	–	75 800	275	–
Homer township	1 258	1 244	98.9	429	2.73	.44	6.4	89.5	1.2	12.6	15.6	90.2	–	68 600	321	–
Hopkins city	16 534	15 634	94.6	7 680	1.80	.44	4.2	35.7	1.8	21.9	39.1	38.7	44.2	85 100	492	.7
Houston city	1 013	1 003	99.0	418	1.98	.40	5.6	73.4	.2	39.7	32.1	79.2	6.9	39 200	196	–
Howard Lake city	1 343	1 329	99.0	511	2.18	.47	5.2	75.0	2.9	29.0	29.4	67.5	7.2	52 300	276	–
Hoyt Lakes city	2 348	2 335	99.4	897	2.27	.46	5.5	91.0	1.8	22.1	15.3	95.2	3.0	26 600	218	–
Hugo city	4 417	4 350	98.5	1 399	2.99	.46	6.5	94.5	1.8	9.6	10.9	87.6	–	97 300	380	–
Hutchinson city	11 523	11 310	98.2	4 422	2.20	.44	5.4	67.8	1.1	23.7	27.2	63.7	17.0	65 800	309	.1
Hutchinson township	1 069	1 062	99.3	356	2.75	.44	6.7	94.1	.6	25.0	12.6	93.0	–	75 300	313	–
Independence city	2 822	2 771	98.2	918	2.82	.42	7.1	91.7	1.3	12.7	10.2	97.5	–	115 200	484	–
International Falls city	8 325	7 843	94.2	3 014	2.12	.46	5.0	71.9	2.0	30.4	28.8	71.9	10.0	39 900	255	.1
Inver Grove Heights city	22 477	21 518	95.7	7 544	2.63	.48	5.6	75.2	1.6	8.9	16.5	67.3	18.8	91 700	502	.1
Isanti city	1 228	1 202	97.9	442	2.44	.51	5.0	69.7	3.6	24.7	23.8	74.7	8.4	55 300	245	1.5
Isanti township	1 800	1 778	98.8	577	2.94	.46	6.6	94.3	2.1	14.0	13.2	96.2	–	68 800	353	8.0
Jackson city	3 559	3 383	95.1	1 450	1.96	.39	5.7	70.3	.6	35.9	35.1	76.6	10.3	38 300	187	.9
Jackson township	1 359	1 325	97.5	452	2.82	.51	5.3	96.2	2.9	8.8	14.4	42.3	.2	100 500	354	–
Janesville city	1 969	1 939	98.5	727	2.21	.43	6.0	78.7	1.0	30.0	26.8	77.9	6.5	46 200	229	–
Jordan city	2 909	2 856	98.2	1 028	2.47	.49	5.4	75.2	1.7	22.5	23.5	57.1	5.2	69 100	327	.8
Kalmar township	1 271	1 267	99.7	415	2.93	.43	7.0	87.0	1.0	13.7	11.1	91.6	–	84 600	305	–
Kasota township	1 303	1 293	99.2	443	2.66	.44	6.6	89.8	.5	16.9	12.9	88.3	–	78 200	311	–
Kasson city	3 514	3 457	98.4	1 261	2.47	.46	5.9	76.9	1.4	22.1	22.4	70.4	10.6	57 300	253	.3
Keewatin city	1 118	1 109	99.2	482	1.99	.44	5.1	87.6	2.1	35.9	33.2	80.5	4.6	20 900	165	–
Kenyon city	1 552	1 537	99.0	642	1.96	.38	5.9	79.3	.6	40.0	34.6	75.1	6.7	44 900	224	–
Kingston township	1 064	1 042	97.9	349	2.50	.49	6.0	88.8	5.2	24.1	15.2	90.0	.3	51 300	225	–
La Crescent city	4 311	4 259	98.8	1 616	2.30	.45	5.5	76.8	1.7	22.0	22.6	73.1	5.6	63 400	299	–
La Crescent township	1 427	1 419	99.4	486	2.68	.45	6.3	87.7	.4	15.4	13.2	87.0	2.1	76 800	306	3.9
La Grand township	3 550	3 516	99.0	1 227	2.38	.42	6.3	85.6	.5	23.1	16.5	86.2	.1	68 600	273	–
Lake township, Roseau County	1 836	1 782	97.1	581	2.91	.57	5.1	88.8	4.1	8.3	15.0	47.8	–	63 100	267	–
Lake City city	4 391	4 299	97.9	1 781	2.07	.41	5.6	77.7	.7	37.0	28.7	74.3	3.5	51 300	244	–
Lake Crystal city	2 084	2 073	99.5	807	2.14	.43	5.7	77.1	1.2	35.7	29.4	76.3	5.7	46 300	225	.5
Lake Edwards township	1 528	1 511	98.9	565	2.29	.46	5.5	90.3	3.7	23.7	15.4	88.5	–	64 100	263	–
Lake Elmo city	5 903	5 762	97.6	1 941	2.82	.44	6.6	94.4	1.2	11.3	14.1	74.1	.1	129 500	407	1.1
Lakefield city	1 679	1 672	99.6	703	1.97	.38	5.9	82.8	1.1	42.1	34.0	89.0	–	25 700	168	.8
Lakeland city	2 000	1 964	98.2	639	3.10	.45	6.8	93.7	.6	11.3	11.7	95.3	–	92 800	413	–
Lake No. 2 unorg.	1 856	1 842	99.2	688	2.35	.46	5.7	93.0	2.3	19.6	19.8	89.4	–	54 600	305	–
Lake St. Croix Beach city	1 078	1 047	97.1	408	2.34	.46	5.5	88.0	2.5	13.5	23.3	93.9	–	70 800	387	–
Laketown township	2 232	2 162	96.9	596	2.95	.45	7.1	84.2	2.0	10.6	7.4	87.6	.7	108 600	332	–
Lake View township	1 949	1 914	98.2	724	2.30	.42	6.1	88.5	1.5	22.9	17.7	85.2	–	66 900	273	–
Lakeville city	24 854	24 066	96.8	7 683	3.15	.47	6.6	88.7	1.6	5.1	11.1	79.7	2.2	96 400	528	.6
Lakewood township	1 799	1 767	98.2	604	2.64	.48	5.8	95.5	3.1	14.4	15.4	91.7	–	56 500	313	–
Lanesburgh township	1 613	1 604	99.4	483	3.29	.48	6.8	89.6	1.9	12.8	10.8	91.7	1.9	80 400	388	–
Lansing township	1 270	1 258	99.1	486	2.29	.43	5.9	84.2	1.0	24.9	19.1	87.9	3.7	49 200	271	1.7
Lauderdale city	2 700	2 277	84.3	1 016	2.02	.48	4.4	52.5	3.1	12.5	28.6	50.2	34.6	74 500	418	–
Le Center city	2 006	1 985	99.0	759	2.13	.43	5.5	76.5	1.8	32.4	31.4	77.3	8.7	48 400	225	.6
Lent township	1 797	1 767	98.3	534	3.25	.50	6.3	97.9	1.3	10.1	9.2	96.6	–	79 000	475	–
Le Sauk township	2 173	2 159	99.4	682	3.07	.44	7.1	95.0	.4	12.3	10.3	94.6	–	77 500	288	–
Lester Prairie city	1 180	1 178	99.8	446	2.35	.45	5.8	78.5	1.3	26.7	25.8	81.2	2.9	54 700	277	1.1
Le Sueur city	3 714	3 677	99.0	1 452	2.17	.42	5.7	71.8	1.2	30.8	28.8	74.2	11.9	58 400	278	1.5
Lewiston city	1 298	1 292	99.5	459	2.35	.45	5.8	79.1	2.2	32.7	26.8	72.3	2.0	52 000	231	–
Lexington city	2 279	2 202	96.6	810	2.47	.52	5.0	70.1	3.7	10.6	23.1	57.2	12.1	71 600	432	–
Lime township	1 156	1 141	98.7	402	2.59	.45	6.0	88.1	2.2	12.9	15.4	67.2	–	85 000	288	–
Lindstrom city	2 461	2 441	99.2	1 006	2.15	.44	5.2	83.1	1.0	36.7	26.3	68.5	11.8	67 500	357	–
Lino Lakes city	8 807	8 512	96.7	2 569	3.27	.48	6.7	95.5	1.4	6.5	8.7	95.4	.2	92 400	507	–
Linwood township	3 588	3 485	97.1	1 128	3.03	.49	6.1	96.0	2.0	9.6	12.8	91.7	–	76 400	400	–
Litchfield city	6 041	5 831	96.5	2 362	2.05	.42	5.5	70.8	1.5	34.2	32.8	73.2	9.8	49 400	261	5.4
Little Canada city	8 971	8 455	94.2	3 738	2.01	.45	4.6	60.4	1.4	16.6	31.4	39.8	44.1	99 500	512	.1
Little Falls city	7 232	7 106	98.3	2 867	2.05	.45	5.2	64.7	1.8	32.0	33.1	67.0	11.2	43 600	230	2.7
Little Falls township	1 532	1 526	99.6	446	3.01	.48	6.5	90.8	2.9	17.3	11.7	87.0	2.7	74 000	275	–
Livonia township	2 288	2 251	98.4	695	3.29	.49	6.4	95.5	1.9	8.9	12.4	98.3	–	70 500	438	–
Long Lake city	1 984	1 956	98.6	744	2.36	.42	6.1	66.7	.8	13.0	20.8	76.3	12.2	102 200	471	–
Long Prairie city	2 786	2 758	99.0	1 176	1.89	.41	5.3	66.1	1.2	39.1	37.1	69.7	12.6	41 200	184	–
Lonsdale city	1 252	1 245	99.4	436	2.48	.48	5.8	88.1	1.4	26.4	22.9	89.4	5.7	56 500	279	–
Luverne city	4 382	4 349	99.2	1 897	1.93	.40	5.5	70.3	.8	41.6	35.3	73.8	10.2	39 700	175	.5
Lynden township	1 616	1 608	99.5	507	3.07	.50	6.1	94.1	3.4	12.6	13.6	83.2	–	68 900	275	–
Madelia city	2 237	2 019	90.3	810	2.02	.40	5.7	71.7	.7	36.2	34.0	74.2	9.9	37 300	196	–
Madison city	1 951	1 941	99.5	825	1.84	.37	5.8	75.4	.2	48.5	38.1	77.7	11.3	30 000	171	–
Mahnomen city	1 154	1 024	88.7	440	1.92	.42	5.2	75.0	1.4	50.7	37.5	78.2	11.1	33 800	197	–
Mahtomedi city	5 569	5 459	98.0	1 856	2.81	.44	6.7	89.3	1.0	10.9	13.2	92.3	2.4	103 300	440	1.0
Maine Prairie township	1 536	1 520	99.0	489	2.85	.49	6.4	88.8	2.5	19.4	11.7	89.4	.2	65 100	306	–
Mankato city	31 477	30 136	95.7	10 872	2.15	.47	5.0	52.5	2.2	20.1	27.4	49.9	20.3	62 000	351	.7
Mankato township	2 135	2 095	98.1	699	2.77	.43	7.1	83.1	1.1	14.7	12.7	86.8	5.7	85 900	382	–
Mantorville township	1 158	1 153	99.6	373	2.89	.43	7.0	90.1	1.3	14.5	10.5	95.4	.3	81 800	246	–
Maple Grove city	38 736	37 383	96.5	12 218	3.04	.44	7.0	90.0	.7	4.6	11.3	92.0	4.4	96 500	637	.3
Maple Lake city	1 394	1 387	99.5	500	2.43	.49	5.5	74.8	1.8	31.2	26.6	73.0	13.0	58 600	251	.8
Maple Lake township	1 829	1 811	99.0	603	2.77	.46	6.4	94.7	1.2	14.9	12.4	95.2	–	79 700	350	–
Maple Plain city	2 005	1 974	98.5	688	2.50	.47	5.7	64.7	.7	16.6	19.2	66.6	25.9	90 600	490	.8

TIPSII [UPF] GH127 CENSUS90 72583600 06/22/92 4:35 PM MACHINE: C DATA:CENSUS90*H1TIPSDA27. 06/18/92 14:00:34 TAPE: NONE FRAME: 90
TSF:CENSUS90*92. 06/18/92 14:04:03 UTF:CENSUS90*93. 06/18/92 14:04:03 META:CENSUS90*H1TABLES27. 06/18/92 14:24:01

Table 11. **Summary of General Housing Characteristics of Housing Units With a White, Not of Hispanic Origin Householder: 1990**—Con.

[Threshold is 250 persons. For definitions of terms and meanings of symbols, see text]

State / Urban and Rural and Size of Place / Inside and Outside Metropolitan Area / County / Place and [In Selected States] County Subdivision [1,000 or More Persons]	All persons			Housing units with a White, not of Hispanic origin householder												
		White, not of Hispanic origin						Percent							Specified renter	
	Total	Total	Percent of all persons	Total	Median persons in unit	Mean number of persons per room	Median rooms	Owner	With 1.01 or more persons per room	With householder 65 years and over	1-person households	1 unit, detached or attached	In buildings with 10 or more units	Specified owner, median value (dollars)	Median contract rent (dollars)	Percent with meals included in rent
PLACE AND COUNTY SUBDIVISION—Con.																
Mapleton city	1 526	1 500	98.3	556	2.19	.42	5.9	77.2	1.6	34.5	25.9	82.0	5.2	39 000	186	.8
Maplewood city	30 954	28 941	93.5	10 955	2.31	.45	5.5	76.6	1.0	19.1	21.8	71.1	18.5	85 500	479	.2
Marion township	5 960	5 859	98.3	1 982	2.79	.45	6.4	91.0	1.3	10.5	11.8	87.9	.5	69 300	318	–
Marshall city	12 023	11 674	97.1	4 376	2.13	.43	5.3	58.0	.8	24.5	28.9	60.8	21.6	60 100	278	.8
Marshan township	1 286	1 259	97.9	371	3.43	.49	7.0	84.6	3.8	10.8	7.3	87.1	–	102 500	401	–
Marysville township	1 839	1 820	99.0	581	2.97	.51	6.0	93.3	3.6	13.8	12.2	74.2	–	76 300	288	–
May township, Washington County	2 535	2 484	98.0	817	2.98	.43	7.0	94.0	.7	11.9	11.8	98.5	.2	126 000	463	–
Medina city	3 096	3 028	97.8	997	2.94	.41	7.5	89.5	1.2	11.1	9.8	94.6	–	123 600	467	–
Melrose city	2 561	2 538	99.1	973	2.14	.45	5.5	75.3	1.1	33.5	29.6	70.9	8.2	45 200	216	11.7
Menahga city	1 076	1 069	99.3	440	1.83	.43	4.9	80.2	2.0	49.1	38.4	84.1	7.0	30 300	160	–
Mendota Heights city	9 431	9 113	96.6	3 227	2.48	.39	7.3	90.8	.5	21.3	14.1	88.6	10.5	152 600	609	.7
Middleville township	1 017	1 013	99.6	350	2.39	.44	6.3	88.3	.6	20.9	14.3	94.3	–	72 000	275	–
Midway township, St. Louis County	1 500	1 469	97.9	458	2.43	.47	5.6	95.0	1.1	24.2	17.5	91.9	–	47 500	263	–
Milaca city	2 182	2 153	98.7	915	1.92	.44	5.0	64.4	1.6	40.1	35.5	62.4	12.3	42 400	232	–
Minden township	1 900	1 884	99.2	608	3.01	.47	6.7	83.1	1.6	11.7	12.7	81.6	7.4	71 400	502	–
Minneapolis city	368 383	285 409	77.5	134 510	1.78	.41	4.9	54.4	1.4	22.2	40.8	51.5	27.5	72 500	400	.6
Minneota city	1 417	1 410	99.5	522	2.20	.42	5.8	82.2	1.0	35.4	27.2	84.5	5.0	34 500	184	–
Minnetonka city	48 370	46 690	96.5	18 283	2.27	.38	6.6	77.0	.5	15.9	21.2	73.8	23.3	121 000	632	1.9
Minnetrista city	3 439	3 397	98.8	1 183	2.59	.38	7.5	92.7	.6	13.0	12.8	96.8	.1	147 500	508	–
Montevideo city	5 499	5 453	99.2	2 332	1.99	.41	5.5	70.7	.7	38.3	33.6	76.2	10.1	37 100	203	5.5
Montgomery city	2 399	2 362	98.5	944	2.10	.45	5.4	78.4	1.9	34.9	30.5	78.7	6.9	48 800	230	–
Monticello city	4 941	4 857	98.3	1 761	2.41	.49	5.2	60.2	2.6	18.6	22.4	56.4	20.6	75 700	381	–
Monticello township	3 981	3 925	98.6	1 185	3.32	.50	6.4	93.9	1.7	9.3	10.1	79.4	.1	80 200	407	–
Montrose city	1 008	983	97.5	362	2.42	.51	5.0	77.3	2.8	18.8	20.4	50.3	18.2	59 300	348	–
Moorhead city	32 295	30 452	94.3	10 601	2.26	.45	5.2	61.9	2.0	21.6	25.2	61.0	22.4	61 600	311	.6
Moose Lake city	1 206	1 184	98.2	543	1.66	.41	4.7	58.4	1.7	42.7	45.1	58.2	19.0	44 000	233	.9
Moose Lake township, Carlton County	1 239	1 188	95.9	314	2.39	.47	5.7	88.9	2.5	26.1	19.7	86.6	–	49 800	246	–
Mora city	2 905	2 866	98.7	1 254	1.89	.43	4.9	62.4	1.4	40.6	37.6	60.3	15.1	48 300	255	6.4
Morris city	5 613	5 377	95.8	1 932	2.09	.46	5.1	55.9	4.9	30.0	31.2	63.3	21.9	41 500	263	2.5
Morse township, St. Louis County	1 093	1 083	99.1	433	2.18	.45	5.5	91.2	1.4	23.1	24.0	91.0	–	55 800	203	–
Mound city	9 634	9 360	97.2	3 636	2.32	.43	5.9	77.4	1.3	15.0	22.2	82.4	13.9	85 300	461	.2
Mounds View city	12 541	12 036	96.0	4 562	2.41	.47	5.3	72.2	1.7	10.7	18.7	61.8	20.2	85 200	463	.2
Mountain Iron city	3 362	3 323	98.8	1 340	2.22	.47	5.1	69.3	1.3	24.9	25.2	70.5	16.4	41 300	316	–
Mountain Lake city	1 906	1 816	95.3	783	1.89	.38	5.7	80.3	.9	48.7	35.1	87.9	7.4	25 200	173	1.3
Munson township	1 114	1 108	99.5	350	2.79	.49	6.3	91.7	3.1	18.3	12.9	88.3	–	61 900	250	–
Nashwauk city	1 026	1 010	98.4	431	2.01	.45	5.2	78.2	1.9	40.4	31.8	77.5	9.3	20 200	161	–
Nashwauk township	1 809	1 784	98.6	704	2.20	.47	5.3	83.5	1.8	33.2	25.7	83.5	5.7	23 500	169	–
Nessel township	1 354	1 347	99.5	503	2.31	.43	6.0	91.1	1.4	22.3	16.3	95.8	.4	72 400	315	–
New Brighton city	22 207	21 062	94.8	8 210	2.29	.42	5.7	65.9	1.2	13.5	21.6	63.2	30.1	101 500	471	.1
New Haven township	1 201	1 189	99.0	392	2.75	.45	6.6	90.6	1.0	14.0	12.5	88.3	–	76 400	304	–
New Hope city	21 853	20 541	94.0	8 123	2.17	.43	5.4	56.6	1.4	19.8	27.8	58.0	38.1	92 700	499	4.9
New London township	2 679	2 661	99.3	945	2.47	.45	6.1	87.8	1.6	19.3	17.0	78.8	1.1	66 400	290	–
New Market township	2 008	1 982	98.7	619	3.10	.45	7.0	92.9	1.5	11.1	9.4	97.1	–	105 300	359	–
Newport city	3 720	3 469	93.3	1 262	2.45	.48	5.5	67.9	2.5	18.5	21.2	70.8	18.3	75 700	407	–
New Prague city	3 569	3 535	99.0	1 321	2.23	.45	5.6	72.6	1.3	34.8	25.6	75.9	12.9	68 100	314	2.2
New Richland city	1 237	1 226	99.1	454	2.09	.42	5.8	83.7	.9	36.8	30.4	85.7	5.1	41 000	217	–
New Scandia township	3 197	3 156	98.7	1 050	2.77	.44	6.8	94.0	1.1	14.9	11.5	97.0	.3	99 200	406	–
New Ulm city	13 132	12 979	98.8	5 170	2.11	.41	5.6	74.6	.9	29.1	30.1	73.8	7.4	53 000	228	.2
Nisswa city	1 391	1 367	98.3	544	2.24	.42	5.9	86.2	1.5	28.5	21.3	92.1	.4	71 500	327	–
North Branch city	1 867	1 836	98.3	745	2.14	.47	5.0	73.7	2.6	28.6	30.3	57.7	9.9	61 000	282	1.0
North Branch township	1 486	1 458	98.1	495	2.72	.47	6.1	92.5	2.6	14.3	13.3	93.7	–	61 900	350	–
Northeast Itasca unorg.	1 047	1 029	98.3	377	2.28	.49	5.1	94.7	3.4	27.9	18.3	83.6	–	45 300	117	7.1
Northern township	3 638	3 429	94.3	1 234	2.45	.46	5.8	84.8	2.0	13.8	16.9	69.0	.7	66 600	268	–
Northfield city	14 684	14 028	95.5	4 020	2.18	.43	5.6	64.3	1.5	22.4	29.5	60.6	20.6	81 100	372	.6
North Mankato city	10 164	9 935	97.7	3 764	2.38	.44	5.8	71.1	.9	17.1	21.8	67.4	13.1	68 300	355	.5
North Oaks city	3 386	3 186	94.1	1 037	2.80	.34	8.5+	98.6	.1	12.9	5.7	99.8	–	254 900	419	–
North St. Paul city	12 376	11 855	95.8	4 321	2.48	.48	5.5	74.0	1.4	18.3	21.4	76.1	17.9	79 600	415	–
Norwood city	1 351	1 341	99.3	512	2.30	.46	5.4	68.8	1.2	28.3	26.0	64.8	13.3	66 500	289	.6
Oakdale city	18 374	17 637	96.0	6 508	2.47	.46	5.7	80.5	1.4	9.1	19.7	78.0	13.4	87 900	397	.4
Oak Grove township	5 441	5 339	98.1	1 623	3.30	.48	6.8	96.7	1.6	4.6	8.4	99.2	–	86 700	414	2.9
Oak Lawn township	1 950	1 899	97.4	584	2.51	.47	5.6	87.5	2.1	17.3	16.6	75.7	–	56 700	288	1.7
Oak Park Heights city	3 486	3 259	93.5	1 304	2.07	.44	4.9	62.6	1.0	24.9	32.7	54.4	27.8	85 300	459	.4
Oakport CDP	1 026	1 003	97.8	306	3.25	.45	7.3	95.1	.3	11.8	5.6	97.4	–	75 000	375	–
Oakport township	1 386	1 358	98.0	424	3.17	.44	7.1	92.2	.7	13.0	7.1	96.5	–	74 600	325	–
Olivia city	2 623	2 551	97.3	1 036	2.05	.41	5.6	74.4	1.2	31.7	32.0	76.0	10.7	44 100	201	.4
Orono city	7 285	7 122	97.8	2 576	2.46	.37	7.5	90.8	.6	15.2	14.8	98.1	.1	173 100	545	.5
Oronoco township	2 026	1 983	97.9	695	2.62	.44	6.2	92.2	1.9	12.7	14.8	69.9	–	94 400	331	–
Orrock township	1 474	1 450	98.4	480	2.90	.48	6.1	95.0	2.7	9.4	12.5	97.3	–	72 000	363	6.3
Ortonville city	2 205	2 176	98.7	940	1.96	.39	5.6	78.6	.7	42.2	33.4	79.6	9.5	30 500	178	–
Ortonville township	2 326	2 296	98.7	985	1.98	.39	5.6	79.0	.7	41.2	32.7	80.0	9.0	30 800	178	–
Osakis city	1 256	1 247	99.3	531	1.91	.41	5.3	75.0	.8	48.6	35.2	81.7	6.6	36 100	185	–
Osseo city	2 704	2 663	98.5	986	2.20	.47	5.0	57.5	3.9	20.8	26.0	62.6	29.1	76 500	434	.5
Otsego township	5 219	5 135	98.4	1 581	3.23	.52	6.1	94.8	2.2	8.7	10.0	73.0	–	76 100	354	–
Owatonna city	19 386	18 889	97.4	7 252	2.24	.43	5.8	73.2	1.0	23.3	26.2	71.9	10.8	63 600	280	.3
Palmer township	1 717	1 700	99.0	556	2.73	.46	6.4	94.4	3.1	20.9	15.3	95.1	–	75 000	350	–
Park Rapids city	2 863	2 775	96.9	1 241	1.78	.43	4.7	58.3	1.6	43.1	41.1	65.5	21.0	36 500	197	–
Paynesville city	2 275	2 260	99.3	879	2.05	.43	5.5	72.1	1.7	38.8	32.7	72.7	15.7	46 600	247	12.7
Paynesville township	1 307	1 301	99.5	452	2.46	.44	6.3	88.7	1.8	26.5	12.8	90.7	–	65 200	260	–
Pelican Rapids city	1 886	1 799	95.4	749	1.96	.41	5.3	65.3	1.1	41.5	34.4	65.2	15.9	40 600	212	–
Perham city	2 075	2 058	99.2	876	1.88	.41	5.2	62.4	.9	38.7	38.5	68.5	13.6	42 000	222	–

TIPSII [UPF] GH127 CENSUS90 72583600 06/22/92 4:35 PM MACHINE: C DATA:CENSUS90*H1TIPSDA27. 06/18/92 14:00:34 TAPE: NONE FRAME: 91
TSF:CENSUS90*92. 06/18/92 14:04:03 UTF:CENSUS90*93. 06/18/92 14:04:03 META:CENSUS90*H1TABLES27. 06/18/92 14:24:01

Table 11. **Summary of General Housing Characteristics of Housing Units With a White, Not of Hispanic Origin Householder: 1990**—Con.

[Threshold is 250 persons. For definitions of terms and meanings of symbols, see text]

State / Urban and Rural and Size of Place / Inside and Outside Metropolitan Area / County / Place and [In Selected States] County Subdivision [1,000 or More Persons]	All persons			Housing units with a White, not of Hispanic origin householder												
		White, not of Hispanic origin						Percent						Specified renter	
	Total	Total	Percent of all persons	Total	Median persons in unit	Mean number of persons per room	Median rooms	Owner	With 1.01 or more persons per room	With householder 65 years and over	1-person households	1 unit, detached or attached	In buildings with 10 or more units	Specified owner, median value (dollars)	Median contract rent (dollars)	Percent with meals included in rent
PLACE AND COUNTY SUBDIVISION—Con.																
Pierz city	1 014	1 009	99.5	406	1.93	.40	5.3	76.4	1.5	48.8	35.2	73.4	7.4	43 400	202	1.0
Pike Bay township	1 420	555	39.1	209	2.32	.47	5.4	90.4	1.9	23.4	19.6	73.2	–	44 100	222	–
Pine City city	2 613	2 576	98.6	1 085	1.94	.45	4.9	64.5	1.1	39.8	35.8	64.3	12.0	48 000	257	–
Pine Island city	2 125	2 093	98.5	765	2.35	.45	5.7	73.2	.8	27.2	23.7	69.3	8.5	59 100	252	.5
Pipestone city	4 554	4 331	95.1	1 857	1.92	.41	5.3	69.6	1.2	38.2	36.0	78.5	8.8	35 400	188	.2
Plainview city	2 768	2 734	98.8	966	2.42	.47	5.8	80.2	2.8	27.4	22.4	76.2	4.9	53 100	260	–
Plymouth city	50 889	48 324	95.0	17 746	2.42	.41	6.6	74.1	1.0	8.7	17.8	73.0	23.5	127 100	580	.2
Pokegama township	1 847	1 796	97.2	657	2.37	.47	5.5	91.5	2.4	23.3	16.0	78.7	–	63 200	270	–
Preston city	1 530	1 517	99.2	582	2.09	.40	5.9	76.3	1.4	31.3	28.0	75.9	2.2	40 700	197	–
Princeton city	3 719	3 678	98.9	1 439	2.15	.47	5.0	64.8	2.6	30.6	30.8	61.6	15.5	54 100	288	.2
Princeton township	1 601	1 577	98.5	548	2.70	.45	6.1	90.9	2.4	18.1	13.7	91.1	–	61 400	319	–
Prior Lake city	11 482	11 084	96.5	3 794	2.79	.44	6.8	81.9	1.3	9.6	14.2	86.6	6.7	99 900	485	.3
Proctor city	2 974	2 920	98.2	1 183	2.15	.47	5.2	76.7	2.1	31.2	30.9	77.3	14.6	40 500	251	.4
Rainy Lake unorg.	4 198	4 109	97.9	1 466	2.48	.49	5.5	91.9	2.5	18.1	15.8	86.2	–	56 200	338	–
Ramsey city	12 408	12 188	98.2	3 573	3.51	.47	7.2	96.5	1.7	4.0	6.7	96.2	.5	85 000	502	–
Rapidan township	1 117	1 106	99.0	376	2.49	.43	6.8	88.3	.8	18.1	12.8	93.1	–	63 000	219	–
Ravenna township	1 926	1 902	98.8	542	3.54	.47	7.4	97.2	1.1	5.0	4.6	99.1	–	95 900	462	–
Red Lake Falls city	1 481	1 443	97.4	592	1.93	.41	5.5	71.6	1.2	33.3	38.9	65.9	16.0	32 300	182	–
Red Wing city	15 134	14 709	97.2	5 882	2.11	.42	5.5	69.3	.9	28.2	29.9	67.0	13.5	64 700	285	1.3
Redwood Falls city	4 859	4 768	98.1	1 963	2.05	.40	5.7	73.4	.9	33.4	31.6	75.2	8.3	46 100	231	1.4
Renville city	1 315	1 258	95.7	522	1.94	.38	5.8	78.4	.2	41.6	35.4	82.8	2.1	28 700	215	–
Rice Lake township	3 883	3 805	98.0	1 349	2.52	.50	5.4	95.5	3.0	16.0	15.8	85.2	–	48 000	250	1.9
Richfield city	35 710	33 191	92.9	14 783	2.02	.42	5.2	68.6	.9	27.1	30.3	69.3	25.9	83 100	434	.1
Robbinsdale city	14 396	13 773	95.7	5 843	2.07	.42	5.4	73.7	.8	33.7	28.9	76.7	16.8	75 800	473	.5
Rochester city	70 745	66 125	93.5	26 697	2.12	.42	5.5	67.4	.9	17.9	29.5	64.2	15.4	71 400	388	3.4
Rochester township	3 226	3 152	97.7	1 070	2.62	.38	7.7	94.7	.5	10.9	8.9	96.7	–	104 400	425	–
Rock Creek city	1 040	1 028	98.8	318	2.90	.53	6.1	91.8	7.9	20.8	14.8	86.5	–	41 900	275	–
Rockford city	2 665	2 604	97.7	965	2.48	.51	5.1	74.2	2.6	10.2	20.2	36.5	13.7	77 300	369	.4
Rockford township	3 380	3 345	99.0	1 029	3.14	.46	6.9	94.7	1.9	11.7	7.8	94.1	–	88 800	356	–
Rocksbury township	1 128	1 119	99.2	371	2.93	.46	6.4	90.8	.8	15.4	11.9	79.5	2.7	57 500	189	–
Rockville township	1 390	1 377	99.1	427	3.03	.49	6.3	86.7	2.1	13.3	11.7	89.9	–	73 600	338	2.2
Rollingstone township	1 217	1 205	99.0	407	2.70	.45	6.3	92.4	1.0	19.9	12.3	93.1	–	67 000	254	–
Roseau city	2 396	2 379	99.3	973	2.03	.44	5.1	73.4	1.7	34.1	31.3	64.5	12.1	46 500	242	–
Rosemount city	8 622	8 311	96.4	2 710	2.97	.49	6.1	81.4	2.2	8.7	11.3	81.2	4.7	88 300	469	.2
Roseville city	33 485	31 603	94.4	12 983	2.10	.41	5.5	69.3	.7	25.8	27.2	65.8	31.2	97 000	486	1.2
Rush City city	1 497	1 477	98.7	575	2.19	.48	5.1	66.8	3.5	33.2	28.3	66.4	10.6	48 700	252	–
Rushford city	1 485	1 476	99.4	626	2.02	.41	5.6	72.7	1.6	39.9	33.4	73.3	4.8	42 800	212	.6
St. Anthony city, Hennepin and Ramsey Counties	7 727	7 391	95.7	3 353	1.94	.39	5.3	66.1	.7	34.2	33.2	59.8	31.8	98 300	474	9.6
St. Augusta township	2 657	2 647	99.6	784	3.36	.50	6.6	90.7	1.9	11.5	10.7	91.5	–	69 600	291	1.6
St. Bonifacius city	1 180	1 155	97.9	392	2.91	.48	6.0	76.0	1.8	14.3	12.5	77.6	11.7	83 500	431	–
St. Charles city	2 642	2 459	93.1	958	2.23	.44	5.7	68.8	1.8	30.0	24.8	68.2	5.6	52 500	281	.3
St. Cloud city	48 812	47 100	96.5	17 557	2.17	.47	4.9	51.9	1.8	18.7	28.0	52.4	31.7	59 300	369	.3
St. Cloud township	7 549	7 430	98.4	2 286	3.24	.46	7.1	89.1	1.5	8.2	8.3	88.5	5.5	81 600	427	–
St. Francis city	2 538	2 467	97.2	747	3.20	.55	5.5	76.2	4.1	7.0	9.8	74.0	10.3	66 600	427	–
St. James city	4 364	4 001	91.7	1 667	2.00	.41	5.6	72.5	1.4	35.2	33.5	76.5	7.1	39 900	204	–
St. Joseph city	3 294	3 186	96.7	737	2.67	.51	5.4	70.6	2.0	18.7	16.7	74.8	10.6	58 200	368	–
St. Joseph township, Stearns County	2 567	2 527	98.4	800	3.02	.51	6.0	86.6	2.8	10.4	13.8	69.9	.4	69 500	345	–
St. Louis Park city	43 787	41 428	94.6	19 128	1.93	.40	5.1	63.4	1.0	23.9	33.7	63.5	30.7	84 800	513	1.0
St. Michael city	2 506	2 472	98.6	789	3.04	.51	6.0	80.2	2.8	13.8	15.8	86.6	6.7	78 000	431	–
St. Paul city	272 235	218 750	80.4	95 626	1.92	.43	5.0	57.8	1.3	24.6	36.6	56.2	25.7	71 400	397	1.6
St. Paul Park city	4 965	4 793	96.5	1 706	2.59	.49	5.6	85.0	2.1	13.5	16.2	82.5	.1	72 600	388	.4
St. Peter city	9 421	9 179	97.4	2 734	2.17	.43	5.5	67.5	1.0	25.6	28.7	63.7	10.7	62 600	295	–
St. Wendel township	1 995	1 982	99.3	572	3.60	.50	6.9	95.3	3.0	9.3	9.8	96.0	–	69 500	331	–
Salem township, Olmsted County	1 056	1 052	99.6	371	2.44	.42	6.4	89.2	1.9	17.0	14.3	84.4	–	79 200	308	–
Sand Creek township	1 511	1 479	97.9	411	3.02	.47	6.9	89.1	2.2	17.0	10.9	93.7	–	91 800	452	–
Sand Lake unorg.	1 192	1 172	98.3	416	2.51	.46	5.7	94.2	.7	17.3	12.3	90.9	–	53 500	254	–
Sandstone city	2 057	1 475	71.7	467	1.98	.41	5.5	64.7	1.5	39.6	36.2	72.6	10.7	33 600	215	–
Sartell city	5 393	5 301	98.3	1 845	2.59	.50	5.1	67.3	2.3	14.2	22.7	48.2	22.2	74 000	402	16.9
Sauk Centre city	3 581	3 551	99.2	1 409	2.11	.43	5.6	74.4	1.4	37.9	30.6	74.9	8.6	47 000	219	.6
Sauk Centre township	1 111	1 088	97.9	314	3.04	.50	6.4	89.8	4.1	21.3	15.0	85.7	–	59 800	237	–
Sauk Rapids city	7 825	7 721	98.7	2 846	2.34	.47	5.3	65.2	1.6	19.8	24.0	63.3	20.7	62 200	363	1.2
Savage city	9 906	9 489	95.8	3 163	2.93	.45	6.7	86.4	1.3	5.0	11.4	89.3	6.6	95 800	495	1.0
Shakopee city	11 739	11 381	97.0	4 097	2.46	.46	5.7	71.1	2.0	16.2	19.9	73.2	14.0	85 400	443	.2
Sherburn city	1 105	1 098	99.4	481	1.92	.38	5.7	77.3	1.0	43.9	36.2	83.8	2.3	31 600	171	–
Shingobee township	1 481	1 307	88.3	439	2.11	.42	5.5	87.9	1.4	31.2	21.4	81.8	–	74 500	322	–
Shoreview city	24 587	23 551	95.8	8 705	2.45	.41	6.5	86.2	.8	9.9	19.4	82.6	12.5	109 600	494	.3
Shorewood city	5 917	5 758	97.3	1 996	2.66	.38	7.7	89.6	.4	11.4	11.5	94.4	2.5	147 000	604	.5
Silver Bay city	1 894	1 864	98.4	757	2.15	.44	5.2	88.8	1.6	28.0	15.9	97.8	1.5	32 800	246	–
Silver Creek township, Lake County	1 097	1 083	98.7	424	2.24	.46	5.3	93.2	1.4	26.4	22.4	88.4	–	60 200	203	–
Silver Creek township, Wright County	1 835	1 817	99.0	603	2.81	.46	6.5	91.0	1.3	15.8	13.6	93.5	–	78 500	315	–
Slayton city	2 147	2 142	99.8	952	1.88	.38	5.4	73.2	.6	43.5	36.1	77.9	10.9	34 200	167	.4
Sleepy Eye city	3 694	3 620	98.0	1 449	2.04	.41	5.8	73.8	.4	37.8	33.4	76.1	7.5	45 200	216	4.3
Solway township	1 772	1 754	99.0	596	2.75	.51	5.4	95.1	3.0	16.6	13.9	85.2	–	56 500	304	–
South Bend township	1 515	1 481	97.8	502	2.36	.45	5.6	72.7	3.2	17.7	22.5	76.7	2.4	52 700	289	–
Southside township	1 241	1 226	98.8	465	2.26	.44	5.8	91.0	1.9	28.4	19.8	88.8	–	78 100	308	–
South St. Paul city	20 197	19 423	96.2	7 705	2.23	.46	5.3	72.8	1.7	25.6	26.6	73.3	10.7	72 400	389	.3
Spencer Brook township	1 203	1 185	98.5	402	2.79	.47	6.1	94.3	1.0	16.7	13.7	94.3	–	63 600	313	–
Spicer city	1 020	1 002	98.2	426	1.96	.41	5.1	66.0	.2	36.9	34.3	69.7	13.1	53 800	265	–
Springfield city	2 173	2 163	99.5	885	1.94	.38	5.8	83.8	.5	43.4	34.8	87.6	3.7	36 200	219	–
Spring Grove city	1 153	1 148	99.6	532	1.87	.38	5.4	76.9	.8	43.6	36.7	77.3	7.5	36 600	167	–

TIPSII [UPF] GH127 CENSUS90 72583600 06/22/92 4:35 PM MACHINE: C DATA:CENSUS90*H1TIPSDA27. 06/18/92 14:00:34 TAPE: NONE FRAME: 92
TSF:CENSUS90*92. 06/18/92 14:04:03 UTF:CENSUS90*93. 06/18/92 14:04:03 META:CENSUS90*H1TABLES27. 06/18/92 14:24:01

Table 11. **Summary of General Housing Characteristics of Housing Units With a White, Not of Hispanic Origin Householder: 1990**—Con.

[Threshold is 250 persons. For definitions of terms and meanings of symbols, see text]

State / Urban and Rural and Size of Place / Inside and Outside Metropolitan Area / County / Place and [In Selected States] County Subdivision [1,000 or More Persons]	All persons: Total	All persons: White, not of Hispanic origin: Total	All persons: White, not of Hispanic origin: Percent of all persons	Housing units with a White, not of Hispanic origin householder: Total	Median persons in unit	Mean number of persons per room	Median rooms	Percent: Owner	Percent: With 1.01 or more persons per room	Percent: With householder 65 years and over	Percent: 1-person households	Percent: 1 unit, detached or attached	Percent: In buildings with 10 or more units	Specified owner, median value (dollars)	Specified renter: Median contract rent (dollars)	Specified renter: Percent with meals included in rent
PLACE AND COUNTY SUBDIVISION—Con.																
Spring Lake township	2 853	2 807	98.4	891	3.05	.44	7.1	93.2	1.0	11.9	9.3	98.1	.3	100 700	500	–
Spring Lake Park city	6 532	6 210	95.1	2 261	2.57	.46	5.7	77.8	2.1	11.3	18.1	75.1	13.8	80 200	443	–
Spring Park city	1 571	1 543	98.2	731	1.61	.45	3.8	27.8	1.4	27.4	46.1	30.8	64.4	102 000	516	2.7
Springvale township	1 113	1 106	99.4	354	2.94	.50	6.1	94.1	1.7	14.1	11.0	92.1	–	60 200	338	–
Spring Valley city	2 461	2 437	99.0	998	2.11	.41	5.7	75.7	1.0	36.4	29.1	74.6	7.1	38 700	207	.8
Stacy city	1 081	1 060	98.1	372	2.71	.56	4.9	81.7	3.5	8.9	19.9	35.2	4.3	62 800	357	–
Stanchfield township	1 060	1 053	99.3	361	2.65	.48	6.0	89.8	2.8	20.8	17.2	90.0	–	49 500	250	–
Stanford township	1 822	1 770	97.1	544	3.04	.50	6.3	94.1	2.6	14.7	12.7	94.5	–	70 700	413	–
Staples city	2 754	2 716	98.6	1 102	2.02	.45	5.1	61.5	1.4	33.0	33.2	70.2	10.3	29 200	189	–
Starbuck city	1 143	1 128	98.7	502	1.81	.37	5.3	78.5	.2	55.0	38.8	81.7	6.6	30 000	184	–
Stewartville city	4 520	4 473	99.0	1 582	2.48	.46	5.6	80.8	1.9	19.5	20.2	66.3	8.2	64 600	271	–
Stillwater city	13 882	13 616	98.1	4 930	2.42	.43	6.2	74.6	1.1	18.9	22.0	75.4	6.8	90 200	410	.3
Stillwater township	2 066	2 024	98.0	631	3.19	.43	7.4	94.9	.5	7.4	6.3	97.0	.8	144 700	431	–
Sunrise township	1 125	1 110	98.7	353	2.96	.46	6.5	93.8	1.1	12.5	12.5	96.9	–	63 400	321	–
Sylvan township	1 268	1 257	99.1	437	2.49	.51	5.3	88.8	3.7	15.3	14.6	74.4	–	51 400	275	–
Thief River Falls city	8 010	7 799	97.4	3 306	1.95	.42	5.2	66.6	.9	30.8	35.2	66.3	12.6	39 900	215	.3
Thomson township	3 970	3 932	99.0	1 338	2.72	.50	5.7	93.9	1.6	15.8	13.2	89.5	.3	57 700	270	–
Todd township	1 240	1 227	99.0	454	2.33	.46	5.7	89.4	2.9	26.7	15.2	80.0	–	58 400	250	–
Tonka Bay city	1 472	1 442	98.0	571	2.31	.37	6.9	87.7	.9	15.9	20.8	97.2	–	168 300	600	–
Tracy city	2 059	2 025	98.3	865	1.90	.38	5.8	79.2	.5	42.4	35.3	84.4	2.2	27 400	160	1.1
Truman city	1 292	1 275	98.7	502	2.02	.40	5.8	72.9	.8	39.4	31.9	83.7	9.0	30 900	200	–
Twin Lakes township, Carlton County	1 673	1 633	97.6	543	2.79	.50	5.7	93.6	2.0	15.3	13.1	85.5	–	60 400	222	–
Two Harbors city	3 651	3 623	99.2	1 557	1.96	.41	5.3	72.3	.6	36.3	34.2	72.3	9.1	38 300	211	.2
Tyler city	1 257	1 243	98.9	520	1.95	.39	5.7	77.9	.2	47.5	32.1	83.8	3.1	27 700	209	–
Vadnais Heights city	11 041	10 559	95.6	3 793	2.56	.45	6.0	84.6	1.6	8.1	18.5	76.5	9.4	97 100	504	.2
Vermillion township	1 201	1 182	98.4	352	3.28	.49	6.7	88.6	1.4	13.4	8.5	91.5	–	87 600	369	–
Victor township	1 083	1 081	99.8	321	2.82	.46	6.4	87.2	1.9	18.7	14.0	94.4	–	69 600	363	–
Victoria city	2 354	2 320	98.6	747	2.67	.40	7.3	88.0	.7	13.9	12.3	91.2	1.2	129 600	459	–
Virginia city	9 410	9 123	97.0	4 268	1.79	.40	5.0	64.3	.8	37.9	40.6	64.2	13.2	36 300	210	1.1
Wabasha city	2 384	2 363	99.1	945	1.99	.40	5.7	75.0	.5	34.9	34.9	73.8	6.6	46 600	205	–
Waconia city	3 498	3 460	98.9	1 391	2.11	.43	5.4	65.5	.6	31.0	31.0	67.1	20.3	83 800	400	10.5
Waconia township	1 287	1 274	99.0	405	3.01	.44	7.0	90.6	1.2	15.1	10.4	90.6	–	106 100	313	–
Wadena city	4 131	4 068	98.5	1 776	1.95	.42	5.2	64.2	1.0	36.8	34.5	71.2	9.9	36 800	186	.2
Wadena township	1 134	1 131	99.7	311	3.05	.50	6.4	90.0	2.6	19.0	11.9	87.8	–	46 400	233	–
Waite Park city	5 020	4 901	97.6	2 039	2.15	.49	4.5	37.6	2.2	17.2	26.3	37.2	52.5	56 400	416	1.3
Wakefield township	2 461	2 444	99.3	786	2.96	.47	6.5	93.1	2.2	13.1	11.6	86.6	.1	72 100	302	–
Walcott township	1 584	1 565	98.8	509	2.86	.46	6.5	92.9	1.6	18.5	9.0	93.7	–	71 400	294	–
Warren city	1 813	1 778	98.1	726	2.00	.41	5.4	72.9	.7	37.2	33.9	72.2	12.7	40 200	166	–
Warroad city	1 679	1 543	91.9	577	2.26	.51	4.9	57.4	3.3	21.7	29.8	54.9	27.6	57 200	340	.8
Warsaw township, Rice County	1 284	1 275	99.3	425	2.72	.46	6.3	88.2	1.9	20.0	15.3	93.4	.2	64 600	296	–
Waseca city	8 385	8 239	98.3	3 202	2.14	.42	5.6	69.9	1.0	28.4	29.3	70.7	12.2	54 900	259	.3
Watab township	2 394	2 368	98.9	788	2.74	.50	5.6	91.8	2.8	11.2	13.5	69.0	–	68 200	242	–
Watertown city	2 408	2 387	99.1	843	2.39	.48	5.4	78.2	1.9	22.3	23.6	60.4	6.9	74 000	288	1.1
Watertown township	1 349	1 337	99.1	438	2.76	.43	6.9	89.7	.9	16.9	9.6	93.2	–	94 300	363	–
Waterville city	1 771	1 742	98.4	678	2.13	.43	5.6	77.4	1.2	33.9	29.9	80.2	6.8	44 000	218	–
Wayzata city	3 806	3 711	97.5	1 687	1.90	.38	5.6	54.2	.5	26.9	36.9	57.0	34.1	137 400	515	1.2
Webster township	1 452	1 436	98.9	463	2.92	.45	6.9	92.9	3.0	13.6	8.9	92.0	–	93 400	350	–
Wells city	2 465	2 389	96.9	1 014	1.94	.38	5.9	77.9	.5	41.3	34.3	84.6	3.7	37 100	178	.4
Wells township	1 677	1 658	98.9	594	2.45	.45	6.0	89.1	2.4	19.5	17.5	87.5	–	72 700	319	–
West Cook unorg.	1 248	1 216	97.4	501	2.18	.47	5.1	87.0	2.8	21.0	22.2	86.8	.2	61 300	261	–
West Crow Wing unorg.	3 987	3 950	99.1	1 389	2.48	.47	5.9	89.1	2.3	17.0	14.8	86.4	–	63 600	318	–
West Lakeland township	1 736	1 702	98.0	521	3.26	.44	7.3	96.4	.6	9.0	5.0	98.7	–	138 900	550	–
West St. Paul city	19 248	17 954	93.3	8 052	1.94	.42	4.9	58.1	1.1	32.3	34.6	55.7	36.7	83 400	464	.2
Wheatland township	1 276	1 259	98.7	376	3.35	.51	6.4	94.1	3.7	14.1	12.5	93.1	–	65 700	369	–
Wheaton city	1 615	1 590	98.5	707	1.90	.37	5.7	80.9	.4	46.5	33.9	85.0	8.8	27 000	200	–
White township	3 668	3 635	99.1	1 434	2.16	.46	5.2	85.5	1.7	28.9	25.7	80.4	4.0	31 200	178	–
White Bear township	9 424	9 212	97.8	3 162	2.78	.43	6.6	93.7	1.1	11.0	15.0	90.7	2.3	98 300	576	–
White Bear Lake city	24 704	24 020	97.2	8 906	2.40	.45	5.8	73.5	1.2	18.2	19.4	74.7	20.4	86 400	504	2.0
Willmar city	17 531	16 117	91.9	6 374	2.09	.43	5.2	62.6	1.2	26.7	30.1	61.8	17.5	57 600	282	.4
Wilson township, Winona County	1 141	1 127	98.8	392	2.63	.43	6.6	86.5	1.5	22.7	13.0	90.3	–	76 300	356	–
Windom city	4 283	4 239	99.0	1 788	2.02	.39	5.7	70.7	.7	35.5	32.4	79.0	8.8	35 300	184	.4
Winnebago city	1 565	1 463	93.5	631	1.89	.37	5.8	76.7	.5	44.7	36.3	78.4	7.0	25 900	191	–
Winona city	25 399	24 644	97.0	9 180	2.05	.44	5.2	64.3	1.6	28.8	32.4	64.0	11.8	50 400	286	.2
Winsted city	1 581	1 565	99.0	581	2.17	.45	5.6	69.5	1.2	32.9	33.4	72.1	12.6	58 800	254	1.1
Winsted township	1 103	1 101	99.8	362	2.75	.46	6.4	87.8	1.7	18.5	14.9	87.3	.3	68 000	313	4.5
Winthrop city	1 279	1 237	96.7	538	1.90	.37	5.9	82.2	.6	48.0	35.5	85.9	6.7	38 400	180	–
Woodbury city	20 075	18 743	93.4	6 555	2.62	.42	6.6	80.2	.6	6.9	16.3	84.5	9.2	109 200	618	4.0
Woodland township	1 091	1 082	99.2	331	3.04	.51	6.3	90.0	3.0	23.0	13.9	94.3	–	75 600	242	12.5
Woodville township	1 158	1 146	99.0	396	2.65	.41	6.9	87.1	.5	18.7	16.7	94.7	–	85 800	256	–
Worthington city	9 977	9 272	92.9	3 788	2.07	.42	5.4	71.0	1.0	30.6	29.1	74.3	11.0	50 100	261	.4
Wyanett township	1 377	1 350	98.0	474	2.40	.46	6.1	94.3	1.7	18.8	15.8	92.2	–	69 300	356	–
Wyoming city	2 142	2 110	98.5	706	3.00	.47	6.3	79.2	1.0	14.2	15.6	80.0	13.2	85 100	255	–
Wyoming township	2 967	2 930	98.8	926	3.03	.48	6.5	94.7	1.8	12.9	11.4	88.2	.1	90 100	400	2.6
Young America city	1 354	1 341	99.0	455	2.68	.47	6.3	79.6	1.8	20.7	18.9	82.0	3.7	70 000	360	–
Zimmerman city	1 350	1 338	99.1	412	3.27	.57	5.4	88.1	3.9	14.3	14.1	92.7	4.6	57 000	287	–
Zumbrota city	2 312	2 282	98.7	924	2.08	.40	5.9	78.9	.6	38.7	31.0	72.9	8.5	56 300	255	.5

TIPSII [UPF] GH127 CENSUS90 72583600 06/22/92 4:35 PM MACHINE: C DATA:CENSUS90*H1TIPSDA27. 06/18/92 14:00:34 TAPE: NONE FRAME: 93
TSF:CENSUS90*92. 06/18/92 14:04:03 UTF:CENSUS90*93. 06/18/92 14:04:03 META:CENSUS90*H1TABLES27. 06/18/92 14:24:01

Table 12. **Summary of General Housing Characteristics for American Indian and Alaska Native Areas: 1990**

[For definitions of terms and meanings of symbols, see text]

American Indian Area	All housing units			Occupied housing units												
									American Indian, Eskimo, or Aleut householder							
	Total	1 unit, detached or attached	Median rooms	Total	Owner	Median persons in unit	Specified owner, median value (dollars)	Specified renter, median contract rent (dollars)	Total	1 unit, detached or attached	Owner	With 1.01 or more persons per room	Median rooms	Median persons in unit	Specified owner, median value (dollars)	Specified renter, median contract rent (dollars)
AMERICAN INDIAN RESERVATION AND TRUST LAND																
All areas	14 298	10 835	4.8	8 823	6 686	2.49	39 700	97	3 618	2 907	2 190	546	4.9	3.19	38 300	80–
Bois Forte (Nett Lake) Reservation, MN	138	113	4.8	112	54	2.80	12 700	80–	106	89	50	13	4.9	2.88	12 500	80–
Deer Creek Reservation, MN	135	88	4.3	66	63	2.14	38 800	–	1	–	1	–	6.0	2.00	–	–
Fond du Lac Reservation, MN	1 375	1 013	4.9	1 101	806	2.53	47 800	88	342	281	157	20	5.2	3.16	51 800	80–
Grand Portage Reservation, MN	190	156	4.5	125	67	2.12	43 100	107	87	77	44	2	5.0	2.17	43 900	96
Leech Lake Reservation, MN	6 227	4 692	4.8	3 084	2 464	2.35	44 600	126	999	745	613	123	4.8	3.16	38 700	100
Lower Sioux Community, MN	86	74	5.3	78	45	2.95	22 500	80–	75	66	42	8	5.3	2.98	19 200	80–
Mille Lacs Reservation, MN	187	162	4.9	131	101	3.20	40 600	80–	119	112	90	21	5.0	3.29	37 500	80–
Minnesota Chippewa Trust Lands, MN	31	19	3.8	14	12	2.36	52 500	–	11	6	9	–	4.7	2.25	42 500	–
Prairie Island Community, MN	24	22	5.5	22	8	2.50	23 100	100	20	18	7	1	5.5	2.50	23 300	100
Red Lake Reservation, MN	1 063	924	4.8	960	604	3.67	37 700	80–	928	834	585	227	4.8	3.72	37 800	80–
Sandy Lake Reservation, MN	11	8	3.6	9	5	2.00	48 800	163	9	7	5	2	3.3	2.00	48 800	163
Shakopee Community, MN	71	34	5.2	68	68	2.74	67 500	–	58	28	58	3	5.1	2.50	66 300	–
Upper Sioux Community, MN	23	13	4.6	21	21	2.00	10 000	–	20	12	20	2	4.5	1.90	10 000	–
Vermillion Lake Reservation, MN	127	83	4.0	30	13	2.13	50 000	80–	27	22	11	5	4.1	1.94	42 500	80–
White Earth Reservation, MN	4 610	3 434	4.9	3 002	2 355	2.42	34 300	105	816	610	498	119	4.8	3.06	35 000	80–

TIPSII [UPF] GH127 CENSUS90 72583600 06/22/92 4:35 PM MACHINE: C DATA:CENSUS90*H1TIPSDA27. 06/18/92 14:00:34 TAPE: NONE FRAME: 94
TSF:CENSUS90*92. 06/18/92 14:04:03 UTF:CENSUS90*93. 06/18/92 14:04:03 META:CENSUS90*H1TABLES27. 06/18/92 14:24:01

Table 13. Occupancy, Structural Characteristics, and Age of Householder: 1990

[For definitions of terms and meanings of symbols, see text]

State Urban and Rural and Size of Place	The State	Urban							Rural			
			Inside urbanized area			Outside urbanized area						
		Total	Total	Central place	Urban fringe	Total	Place of 10,000 or more	Place of 2,500 to 9,999	Total	Place of 1,000 to 2,499	Place of less than 1,000	Other rural
All housing units	**1 848 445**	**1 242 545**	**965 196**	**421 386**	**543 810**	**277 349**	**143 811**	**133 538**	**605 900**	**89 152**	**87 262**	**429 486**
POPULATION												
All persons	**4 375 099**	**3 056 474**	**2 370 935**	**964 298**	**1 406 637**	**685 539**	**361 859**	**323 680**	**1 318 625**	**205 811**	**189 270**	**923 544**
Persons in occupied housing units	4 257 478	2 957 437	2 311 676	920 994	1 390 682	645 761	338 557	307 204	1 300 041	197 778	185 312	916 951
Per occupied housing unit	2.58	2.51	2.52	2.32	2.68	2.46	2.46	2.45	2.78	2.46	2.45	2.94
Owner-occupied housing units	3 294 081	2 164 687	1 683 726	566 439	1 117 287	480 961	247 378	233 583	1 129 394	161 474	152 451	815 469
Per owner-occupied housing unit	2.78	2.75	2.77	2.57	2.89	2.68	2.70	2.67	2.84	2.62	2.55	2.95
Renter-occupied housing units	963 397	792 750	627 950	354 555	273 395	164 800	91 179	73 621	170 647	36 304	32 861	101 482
Per renter-occupied housing unit	2.08	2.02	2.03	2.01	2.05	1.98	2.00	1.95	2.41	1.93	2.06	2.81
TENURE BY RACE AND HISPANIC ORIGIN OF HOUSEHOLDER												
Occupied housing units	**1 647 853**	**1 179 452**	**916 749**	**396 884**	**519 865**	**262 703**	**137 381**	**125 322**	**468 401**	**80 488**	**75 637**	**312 276**
Owner-occupied housing units	1 183 673	786 152	606 804	220 197	386 607	179 348	91 722	87 626	397 521	61 703	59 705	276 113
Percent of occupied housing units	71.8	66.7	66.2	55.5	74.4	68.3	66.8	69.9	84.9	76.7	78.9	88.4
White	1 158 606	765 206	587 119	208 758	378 361	178 087	91 012	87 075	393 400	61 209	58 745	273 446
Black	9 654	9 442	9 354	6 935	2 419	88	46	42	212	23	22	167
American Indian, Eskimo, or Aleut	6 085	2 759	2 228	1 199	1 029	531	270	261	3 326	323	835	2 168
Asian or Pacific Islander	7 101	6 798	6 438	2 411	4 027	360	210	150	303	66	36	201
Other race	2 227	1 947	1 665	894	771	282	184	98	280	82	67	131
Hispanic origin (of any race)	6 559	5 691	4 871	2 389	2 482	820	514	306	868	199	178	491
White, not of Hispanic origin	1 154 535	761 708	584 148	207 405	376 743	177 560	90 689	86 871	392 827	61 089	58 641	273 097
Renter-occupied housing units	464 180	393 300	309 945	176 687	133 258	83 355	45 659	37 696	70 880	18 785	15 932	36 163
White	421 116	352 617	271 739	145 846	125 893	80 878	44 162	36 716	68 499	18 374	15 164	34 961
Black	21 547	21 482	21 185	17 373	3 812	297	190	107	65	17	11	37
American Indian, Eskimo, or Aleut	8 083	6 115	5 202	4 328	874	913	499	414	1 968	254	657	1 057
Asian or Pacific Islander	10 097	9 986	9 314	7 295	2 019	672	445	227	111	40	34	37
Other race	3 337	3 100	2 505	1 845	660	595	363	232	237	100	66	71
Hispanic origin (of any race)	7 480	6 992	5 821	4 072	1 749	1 171	720	451	488	177	134	177
White, not of Hispanic origin	417 552	349 290	268 961	144 067	124 894	80 329	43 819	36 510	68 262	18 300	15 102	34 860
VACANCY STATUS												
Vacant housing units	**200 592**	**63 093**	**48 447**	**24 502**	**23 945**	**14 646**	**6 430**	**8 216**	**137 499**	**8 664**	**11 625**	**117 210**
For sale only	17 983	11 429	8 796	3 379	5 417	2 633	1 153	1 480	6 554	1 251	1 305	3 998
For rent	39 916	32 792	26 776	14 085	12 691	6 016	2 952	3 064	7 124	1 943	1 631	3 550
Rented or sold, not occupied	9 811	5 503	4 111	1 954	2 157	1 392	624	768	4 308	897	750	2 661
For seasonal, recreational, or occasional use	105 122	3 909	2 515	956	1 559	1 394	323	1 071	101 213	2 603	5 160	93 450
For migrant workers	537	39	14	1	13	25	4	21	498	46	92	360
Other vacant	27 223	9 421	6 235	4 127	2 108	3 186	1 374	1 812	17 802	1 924	2 687	13 191
Boarded up	1 795	944	822	736	86	122	50	72	851	80	138	633
UNITS IN STRUCTURE												
All housing units	**1 848 445**	**1 242 545**	**965 196**	**421 386**	**543 810**	**277 349**	**143 811**	**133 538**	**605 900**	**89 152**	**87 262**	**429 486**
1, detached	1 230 561	730 241	551 157	208 564	342 593	179 084	90 224	88 860	500 320	67 182	68 325	364 813
1, attached	69 267	65 311	59 632	14 803	44 829	5 679	3 330	2 349	3 956	938	622	2 396
2	69 892	62 756	46 878	39 839	7 039	15 878	9 285	6 593	7 136	2 889	2 021	2 226
3 or 4	45 455	40 387	28 675	21 040	7 635	11 712	6 990	4 722	5 068	2 401	1 512	1 155
5 to 9	45 190	39 419	28 653	17 266	11 387	10 766	5 522	5 244	5 771	2 608	2 342	821
10 to 19	79 489	72 838	60 196	34 143	26 053	12 642	7 053	5 589	6 651	3 357	2 694	600
20 to 49	97 398	92 225	76 862	37 587	39 275	15 363	7 971	7 392	5 173	3 084	1 737	352
50 or more	99 588	98 918	90 219	41 796	48 423	8 699	5 447	3 252	670	559	107	4
Mobile home or trailer	90 864	30 511	16 456	2 518	13 938	14 055	6 211	7 844	60 353	4 973	6 508	48 872
Other	20 741	9 939	6 468	3 830	2 638	3 471	1 778	1 693	10 802	1 161	1 394	8 247
Owner-occupied housing units	**1 183 673**	**786 152**	**606 804**	**220 197**	**386 607**	**179 348**	**91 722**	**87 626**	**397 521**	**61 703**	**59 705**	**276 113**
1, detached	1 029 801	673 480	514 997	188 719	326 278	158 483	80 925	77 558	356 321	56 109	53 876	246 336
1, attached	43 043	40 953	37 976	7 582	30 394	2 977	1 871	1 106	2 090	508	320	1 262
2	17 468	15 702	12 118	10 201	1 917	3 584	2 092	1 492	1 766	659	423	684
3 or 4	5 443	5 016	4 020	2 158	1 862	996	565	431	427	169	105	153
5 or more	22 719	22 308	20 781	8 366	12 415	1 527	953	574	411	173	105	133
Mobile home or trailer	59 111	25 148	14 430	1 958	12 472	10 718	4 808	5 910	33 963	3 653	4 319	25 991
Other	6 088	3 545	2 482	1 213	1 269	1 063	508	555	2 543	432	557	1 554
Renter-occupied housing units	**464 180**	**393 300**	**309 945**	**176 687**	**133 258**	**83 355**	**45 659**	**37 696**	**70 880**	**18 785**	**15 932**	**36 163**
1, detached	79 323	39 692	25 139	14 852	10 287	14 553	6 954	7 599	39 631	5 231	6 376	28 024
1, attached	21 389	20 503	18 202	6 330	11 872	2 301	1 244	1 057	886	308	143	435
2	45 914	41 593	30 820	26 045	4 775	10 773	6 446	4 327	4 321	1 805	1 274	1 242
3 or 4	35 932	32 090	22 384	17 124	5 260	9 706	5 894	3 812	3 842	1 888	1 186	768
5 to 9	36 554	32 007	22 718	14 698	8 020	9 289	4 853	4 436	4 547	2 216	1 859	472
10 to 19	69 311	63 717	52 577	30 016	22 561	11 140	6 177	4 963	5 594	2 919	2 291	384
20 to 49	82 694	78 311	64 708	32 262	32 446	13 603	7 060	6 543	4 383	2 760	1 408	215
50 or more	77 476	76 896	68 806	32 630	36 176	8 090	5 067	3 023	580	521	55	4
Mobile home or trailer	8 894	3 301	1 169	407	762	2 132	993	1 139	5 593	649	879	4 065
Other	6 693	5 190	3 422	2 323	1 099	1 768	971	797	1 503	488	461	554
Occupied housing units	**1 647 853**	**1 179 452**	**916 749**	**396 884**	**519 865**	**262 703**	**137 381**	**125 322**	**468 401**	**80 488**	**75 637**	**312 276**
AGE OF HOUSEHOLDER												
Owner-occupied housing units	**1 183 673**	**786 152**	**606 804**	**220 197**	**386 607**	**179 348**	**91 722**	**87 626**	**397 521**	**61 703**	**59 705**	**276 113**
Under 25 years	18 059	11 573	8 244	3 157	5 087	3 329	1 681	1 648	6 486	1 181	1 096	4 209
25 to 34 years	226 160	160 824	129 404	42 380	87 024	31 420	16 247	15 173	65 336	10 083	9 220	46 033
35 to 44 years	294 879	204 931	164 822	54 918	109 904	40 109	21 207	18 902	89 948	12 069	10 786	67 093
45 to 54 years	207 126	137 874	110 288	34 558	75 730	27 586	14 418	13 168	69 252	8 378	7 823	53 051
55 to 64 years	173 341	110 421	84 701	30 781	53 920	25 720	13 401	12 319	62 920	8 883	8 577	45 460
65 to 74 years	154 652	94 943	67 336	30 303	37 033	27 607	13 595	14 012	59 709	10 846	11 057	37 806
75 years and over	109 456	65 586	42 009	24 100	17 909	23 577	11 173	12 404	43 870	10 263	11 146	22 461
Renter-occupied housing units	**464 180**	**393 300**	**309 945**	**176 687**	**133 258**	**83 355**	**45 659**	**37 696**	**70 880**	**18 785**	**15 932**	**36 163**
Under 25 years	78 948	70 562	53 644	32 925	20 719	16 918	10 556	6 362	8 386	2 253	1 915	4 218
25 to 34 years	159 688	136 718	113 813	62 012	51 801	22 905	12 957	9 948	22 970	4 702	3 970	14 298
35 to 44 years	76 356	64 202	52 984	30 134	22 850	11 218	6 197	5 021	12 154	2 371	2 141	7 642
45 to 54 years	35 066	29 353	23 817	13 512	10 305	5 536	3 029	2 507	5 713	1 207	1 189	3 317
55 to 64 years	26 858	22 179	17 370	10 277	7 093	4 809	2 474	2 335	4 679	1 209	1 173	2 297
65 to 74 years	33 014	27 060	19 580	11 205	8 375	7 480	3 683	3 797	5 954	2 172	1 721	2 061
75 years and over	54 250	43 226	28 737	16 622	12 115	14 489	6 763	7 726	11 024	4 871	3 823	2 330

TIPSII [UPF] GH127 CENSUS90 72583600 06/22/92 4:35 PM MACHINE: C DATA:CENSUS90*H1TIPSDA27. 06/18/92 14:00:34 TAPE: NONE FRAME: 95
TSF:CENSUS90*92. 06/18/92 14:04:03 UTF:CENSUS90*93. 06/18/92 14:04:03 META:CENSUS90*H1TABLES27. 06/18/92 14:24:01

Table 14. **Utilization Characteristics: 1990**

[For definitions of terms and meanings of symbols, see text]

State Urban and Rural and Size of Place	The State	Urban							Rural			
			Inside urbanized area			Outside urbanized area						
		Total	Total	Central place	Urban fringe	Total	Place of 10,000 or more	Place of 2,500 to 9,999	Total	Place of 1,000 to 2,499	Place of less than 1,000	Other rural
ROOMS												
All housing units	**1 848 445**	**1 242 545**	**965 196**	**421 386**	**543 810**	**277 349**	**143 811**	**133 538**	**605 900**	**89 152**	**87 262**	**429 486**
1 room	27 482	20 466	17 248	13 583	3 665	3 218	1 947	1 271	7 016	423	437	6 156
2 rooms	66 326	51 207	40 485	26 730	13 755	10 722	5 651	5 071	15 119	2 237	2 198	10 684
3 rooms	187 124	143 032	113 322	62 521	50 801	29 710	15 546	14 164	44 092	8 114	7 928	28 050
4 rooms	299 731	204 481	154 215	73 112	81 103	50 266	25 915	24 351	95 250	15 410	15 588	64 252
5 rooms	356 686	233 817	176 793	80 677	96 116	57 024	28 992	28 032	122 869	19 448	19 057	84 364
6 rooms	304 700	192 228	145 812	65 035	80 777	46 416	23 826	22 590	112 472	16 908	17 243	78 321
7 rooms	235 927	149 759	116 032	43 152	72 880	33 727	17 348	16 379	86 168	12 015	11 727	62 426
8 rooms	176 477	115 284	92 183	27 278	64 905	23 101	12 107	10 994	61 193	7 699	7 027	46 467
9 or more rooms	193 992	132 271	109 106	29 298	79 808	23 165	12 479	10 686	61 721	6 898	6 057	48 766
Median	5.5	5.4	5.4	4.9	5.8	5.3	5.3	5.3	5.7	5.4	5.4	5.8
Owner-occupied housing units	**1 183 673**	**786 152**	**606 804**	**220 197**	**386 607**	**179 348**	**91 722**	**87 626**	**397 521**	**61 703**	**59 705**	**276 113**
1 room	1 209	566	426	253	173	140	80	60	643	40	64	539
2 rooms	6 772	4 177	3 413	1 451	1 962	764	358	406	2 595	275	377	1 943
3 rooms	27 715	17 122	13 412	5 929	7 483	3 710	1 841	1 869	10 593	1 388	1 833	7 372
4 rooms	116 977	72 067	51 495	22 113	29 382	20 572	9 862	10 710	44 910	7 729	8 424	28 757
5 rooms	242 743	160 583	119 363	49 584	69 779	41 220	20 542	20 678	82 160	14 592	13 966	53 602
6 rooms	245 393	160 877	121 615	51 057	70 558	39 262	20 083	19 179	84 516	14 209	13 890	56 417
7 rooms	205 080	136 334	105 855	37 877	67 978	30 479	15 799	14 680	68 746	10 434	9 947	48 365
8 rooms	159 305	108 609	87 112	24 954	62 158	21 497	11 361	10 136	50 696	6 811	5 976	37 909
9 or more rooms	178 479	125 817	104 113	26 979	77 134	21 704	11 796	9 908	52 662	6 225	5 228	41 209
Median	6.3	6.4	6.4	6.1	6.7	6.1	6.2	6.0	6.2	6.0	5.9	6.3
Renter-occupied housing units	**464 180**	**393 300**	**309 945**	**176 687**	**133 258**	**83 355**	**45 659**	**37 696**	**70 880**	**18 785**	**15 932**	**36 163**
1 room	18 218	17 569	15 026	11 822	3 204	2 543	1 586	957	649	202	145	302
2 rooms	47 056	43 124	34 105	22 958	11 147	9 019	4 904	4 115	3 932	1 598	1 201	1 133
3 rooms	124 974	112 417	89 345	50 709	38 636	23 072	12 430	10 642	12 557	5 506	4 364	2 687
4 rooms	130 874	114 487	88 982	45 044	43 938	25 505	14 136	11 369	16 387	5 636	4 328	6 423
5 rooms	73 620	61 126	48 145	26 709	21 436	12 981	7 230	5 751	12 494	2 805	2 486	7 203
6 rooms	35 189	25 250	19 700	11 639	8 061	5 550	3 061	2 489	9 939	1 474	1 611	6 854
7 rooms	17 402	10 362	7 894	4 296	3 598	2 468	1 229	1 239	7 040	803	872	5 365
8 rooms	9 203	4 757	3 594	1 809	1 785	1 163	563	600	4 446	418	518	3 510
9 or more rooms	7 644	4 208	3 154	1 701	1 453	1 054	520	534	3 436	343	407	2 686
Median	3.8	3.7	3.7	3.6	3.8	3.8	3.8	3.8	4.7	3.9	4.0	5.5
DURATION OF VACANCY												
Vacant-for-sale-only housing units	**17 983**	**11 429**	**8 796**	**3 379**	**5 417**	**2 633**	**1 153**	**1 480**	**6 554**	**1 251**	**1 305**	**3 998**
Less than 2 months	3 065	2 436	1 998	648	1 350	438	202	236	629	180	117	332
2 up to 6 months	5 794	4 278	3 421	1 361	2 060	857	402	455	1 516	316	289	911
6 or more months	9 124	4 715	3 377	1 370	2 007	1 338	549	789	4 409	755	899	2 755
Vacant-for-rent housing units	**39 916**	**32 792**	**26 776**	**14 085**	**12 691**	**6 016**	**2 952**	**3 064**	**7 124**	**1 943**	**1 631**	**3 550**
Less than 2 months	16 067	14 502	12 135	6 382	5 753	2 367	1 248	1 119	1 565	557	407	601
2 up to 6 months	14 324	12 034	9 985	5 245	4 740	2 049	966	1 083	2 290	582	563	1 145
6 or more months	9 525	6 256	4 656	2 458	2 198	1 600	738	862	3 269	804	661	1 804
PERSONS IN UNIT												
Owner-occupied housing units	**1 183 673**	**786 152**	**606 804**	**220 197**	**386 607**	**179 348**	**91 722**	**87 626**	**397 521**	**61 703**	**59 705**	**276 113**
1 person	210 336	142 615	106 138	50 982	55 156	36 477	18 004	18 473	67 721	14 224	15 191	38 306
2 persons	406 268	265 901	202 664	77 544	125 120	63 237	32 269	30 968	140 367	22 160	21 377	96 830
3 persons	204 742	142 364	114 163	37 579	76 584	28 201	14 806	13 395	62 378	8 581	7 809	45 988
4 persons	217 397	148 140	116 904	33 586	83 318	31 236	16 497	14 739	69 257	9 491	8 556	51 210
5 persons	101 117	62 851	48 184	13 803	34 381	14 667	7 448	7 219	38 266	5 060	4 600	28 606
6 persons	30 886	17 367	13 259	4 391	8 868	4 108	2 002	2 106	13 519	1 579	1 561	10 379
7 or more persons	12 927	6 914	5 492	2 312	3 180	1 422	696	726	6 013	608	611	4 794
Median	2.44	2.44	2.47	2.26	2.67	2.34	2.36	2.32	2.43	2.25	2.19	2.56
Renter-occupied housing units	**464 180**	**393 300**	**309 945**	**176 687**	**133 258**	**83 355**	**45 659**	**37 696**	**70 880**	**18 785**	**15 932**	**36 163**
1 person	203 195	176 404	136 268	84 116	52 152	40 136	21 191	18 945	26 791	9 899	7 948	8 944
2 persons	134 503	117 212	95 279	49 685	45 594	21 933	12 619	9 314	17 291	4 313	3 501	9 477
3 persons	60 358	50 409	39 913	20 570	19 343	10 496	5 941	4 555	9 949	2 069	1 852	6 028
4 persons	38 653	29 659	23 079	12 189	10 890	6 580	3 635	2 945	8 994	1 476	1 479	6 039
5 persons	16 886	11 914	9 010	5 217	3 793	2 904	1 601	1 303	4 972	660	701	3 611
6 persons	6 289	4 314	3 435	2 373	1 062	879	453	426	1 975	265	302	1 408
7 or more persons	4 296	3 388	2 961	2 537	424	427	219	208	908	103	149	656
Median	1.71	1.67	1.70	1.59	1.82	1.57	1.63	1.50–	2.00	1.50–	1.51	2.46
PERSONS PER ROOM												
Owner-occupied housing units	**1 183 673**	**786 152**	**606 804**	**220 197**	**386 607**	**179 348**	**91 722**	**87 626**	**397 521**	**61 703**	**59 705**	**276 113**
0.50 or less	874 044	594 191	461 359	170 456	290 903	132 832	68 352	64 480	279 853	45 858	44 376	189 619
0.51 to 0.75	204 837	132 477	101 497	33 572	67 925	30 980	15 925	15 055	72 360	10 113	9 353	52 894
0.76 to 1.00	89 338	50 997	37 356	13 465	23 891	13 641	6 556	7 085	38 341	4 946	5 133	28 262
1.01 to 1.50	12 274	6 490	4 966	1 931	3 035	1 524	698	826	5 784	648	724	4 412
1.51 or more	3 180	1 997	1 626	773	853	371	191	180	1 183	138	119	926
Mean	.43	.42	.41	.41	.42	.42	.42	.42	.44	.42	.42	.45
Renter-occupied housing units	**464 180**	**393 300**	**309 945**	**176 687**	**133 258**	**83 355**	**45 659**	**37 696**	**70 880**	**18 785**	**15 932**	**36 163**
0.50 or less	301 182	253 946	197 534	111 675	85 859	56 412	30 083	26 329	47 236	13 742	11 404	22 090
0.51 to 0.75	82 644	69 756	55 725	28 703	27 022	14 031	8 075	5 956	12 888	2 845	2 395	7 648
0.76 to 1.00	61 682	53 129	42 716	26 730	15 986	10 413	6 125	4 288	8 553	1 759	1 624	5 170
1.01 to 1.50	10 804	9 093	7 436	4 741	2 695	1 657	871	786	1 711	331	380	1 000
1.51 or more	7 868	7 376	6 534	4 838	1 696	842	505	337	492	108	129	255
Mean	.52	.53	.53	.54	.52	.50	.51	.49	.48	.47	.47	.49
Occupied housing units	**1 647 853**	**1 179 452**	**916 749**	**396 884**	**519 865**	**262 703**	**137 381**	**125 322**	**468 401**	**80 488**	**75 637**	**312 276**
HOUSEHOLDER 65 YEARS AND OVER												
Occupied housing units	**351 372**	**230 815**	**157 662**	**82 230**	**75 432**	**73 153**	**35 214**	**37 939**	**120 557**	**28 152**	**27 747**	**64 658**
1-person households	167 001	116 692	77 407	44 604	32 803	39 285	18 582	20 703	50 309	15 284	14 680	20 345
Mean number of persons per room	.31	.32	.33	.33	.32	.31	.31	.31	.31	.30	.30	.31
Units in structure:												
1, detached or attached	244 484	144 383	96 363	48 287	48 076	48 020	23 052	24 968	100 101	20 444	21 431	58 226
2 or more	92 660	80 552	57 895	32 597	25 298	22 657	11 107	11 550	12 108	6 608	4 727	773
Mobile home, trailer, or other	14 228	5 880	3 404	1 346	2 058	2 476	1 055	1 421	8 348	1 100	1 589	5 659
Specified owner	191 670	131 575	88 103	44 250	43 853	43 472	20 877	22 595	60 095	18 675	19 070	22 350
Mean value (dollars)	64 600	73 200	84 700	72 000	97 500	49 900	53 400	46 700	45 800	40 600	33 300	60 900
Specified renter	84 828	70 022	48 157	27 745	20 412	21 865	10 398	11 467	14 806	7 004	5 484	2 318
Mean contract rent (dollars)	339	366	414	361	487	258	278	240	197	210	174	225
With meals included in rent	3 660	3 419	2 584	1 538	1 046	835	398	437	241	176	44	21
Mean contract rent (dollars)	757	777	826	780	894	626	632	619	477	449	588	471
No meals included in rent	77 911	65 125	44 672	25 742	18 930	20 453	9 744	10 709	12 786	6 544	5 034	1 208
No cash rent	3 257	1 478	901	465	436	577	256	321	1 779	284	406	1 089

TIPSII [UPF] GH127 CENSUS90 72583600 06/22/92 4:35 PM MACHINE: C DATA:CENSUS90*H1TIPSDA27. 06/18/92 14:00:34 TAPE: NONE FRAME: 96
TSF:CENSUS90*92. 06/18/92 14:04:03 UTF:CENSUS90*93. 06/18/92 14:04:03 META:CENSUS90*H1TABLES27. 06/18/92 14:24:01

Table 15. **Financial Characteristics: 1990**

[For definitions of terms and meanings of symbols, see text]

State Urban and Rural and Size of Place	The State	Urban							Rural			
			Inside urbanized area			Outside urbanized area						
		Total	Total	Central place	Urban fringe	Total	Place of 10,000 or more	Place of 2,500 to 9,999	Total	Place of 1,000 to 2,499	Place of less than 1,000	Other rural
VALUE												
Specified owner-occupied housing units	**894 345**	**671 724**	**521 011**	**185 221**	**335 790**	**150 713**	**77 666**	**73 047**	**222 621**	**52 830**	**49 181**	**120 610**
Less than $20,000	35 909	9 665	1 925	1 426	499	7 740	2 615	5 125	26 244	7 099	13 272	5 873
$20,000 to $29,999	42 188	18 262	4 159	3 456	703	14 103	5 660	8 443	23 926	7 851	9 046	7 029
$30,000 to $39,999	56 632	30 237	9 926	8 146	1 780	20 311	9 636	10 675	26 395	8 389	8 020	9 986
$40,000 to $49,999	70 192	43 003	20 921	16 643	4 278	22 082	11 161	10 921	27 189	8 031	6 553	12 605
$50,000 to $59,999	85 956	60 346	38 940	26 519	12 421	21 406	11 077	10 329	25 610	6 853	4 376	14 381
$60,000 to $69,999	109 167	84 328	64 477	32 888	31 589	19 851	10 661	9 190	24 839	5 619	3 086	16 134
$70,000 to $79,999	115 000	95 385	80 194	27 720	52 474	15 191	8 496	6 695	19 615	3 564	1 806	14 245
$80,000 to $89,999	97 753	83 736	73 231	20 095	53 136	10 505	6 250	4 255	14 017	2 247	968	10 802
$90,000 to $99,999	74 431	64 665	57 742	13 853	43 889	6 923	4 303	2 620	9 766	1 265	586	7 915
$100,000 to $124,999	91 466	79 494	72 828	15 044	57 784	6 666	4 139	2 527	11 972	1 042	523	10 407
$125,000 to $149,999	46 743	40 883	37 916	7 957	29 959	2 967	1 838	1 129	5 860	447	261	5 152
$150,000 to $174,999	24 586	21 506	20 070	3 977	16 093	1 436	906	530	3 080	203	183	2 694
$175,000 to $199,999	13 993	12 496	11 845	2 340	9 505	651	399	252	1 497	92	114	1 291
$200,000 to $249,999	14 251	12 828	12 293	2 284	10 009	535	338	197	1 423	71	170	1 182
$250,000 to $299,999	6 840	6 195	5 981	1 200	4 781	214	121	93	645	30	75	540
$300,000 to $399,999	5 233	4 887	4 793	979	3 814	94	49	45	346	15	62	269
$400,000 to $499,999	1 788	1 705	1 687	316	1 371	18	7	11	83	6	26	51
$500,000 or more	2 217	2 103	2 083	378	1 705	20	10	10	114	6	54	54
Median (dollars)	74 000	79 400	85 500	71 200	92 500	54 800	58 700	51 200	52 600	43 600	32 700	66 500
Mean (dollars)	83 800	91 700	100 800	82 500	110 900	60 200	64 100	56 100	60 000	47 900	39 700	73 500
Specified vacant-for-sale-only housing units	**12 291**	**8 182**	**6 166**	**2 191**	**3 975**	**2 016**	**854**	**1 162**	**4 109**	**1 039**	**1 101**	**1 969**
Less than $20,000	1 900	472	47	39	8	425	123	302	1 428	390	600	438
$20,000 to $39,999	2 125	983	343	263	80	640	261	379	1 142	329	329	484
$40,000 to $59,999	2 307	1 598	1 137	758	379	461	226	235	709	181	113	415
$60,000 to $79,999	2 104	1 676	1 446	632	814	230	94	136	428	80	33	315
$80,000 to $99,999	1 235	1 055	913	207	706	142	79	63	180	38	8	134
$100,000 to $149,999	1 317	1 173	1 092	158	934	81	53	28	144	15	9	120
$150,000 to $199,999	631	587	561	57	504	26	13	13	44	3	6	35
$200,000 to $249,999	284	267	260	28	232	7	3	4	17	1	1	15
$250,000 to $299,999	156	145	144	19	125	1	–	1	11	1	1	9
$300,000 or more	232	226	223	30	193	3	2	1	6	1	1	4
Median (dollars)	58 400	71 600	82 000	60 900	100 000	38 000	43 800	33 900	30 400	26 600	18 100	42 800
Mean (dollars)	76 200	94 300	110 200	74 600	129 800	45 900	51 700	41 600	40 200	33 800	25 400	51 900
Owner-occupied mobile homes or trailers	**59 111**	**25 148**	**14 430**	**1 958**	**12 472**	**10 718**	**4 808**	**5 910**	**33 963**	**3 653**	**4 319**	**25 991**
Median (dollars)	13 300	12 100	13 100	10 000–	13 400	10 200	10 000–	10 600	14 700	10 000–	10 400	16 800
Mean (dollars)	19 500	15 900	16 600	16 100	16 700	14 900	14 500	15 100	22 300	14 400	15 600	24 500
CONTRACT RENT												
Specified renter-occupied housing units	**444 700**	**390 757**	**308 109**	**175 950**	**132 159**	**82 648**	**45 337**	**37 311**	**53 943**	**18 557**	**15 508**	**19 878**
Less than $100	18 358	12 824	7 541	5 644	1 897	5 283	2 360	2 923	5 534	1 839	2 188	1 507
$100 to $149	27 684	20 532	12 162	9 377	2 785	8 370	3 823	4 547	7 152	2 577	2 707	1 868
$150 to $199	27 739	19 489	9 813	7 780	2 033	9 676	4 448	5 228	8 250	3 073	2 914	2 263
$200 to $249	30 205	21 808	10 638	8 431	2 207	11 170	5 557	5 613	8 397	3 301	2 450	2 646
$250 to $299	35 215	28 406	16 283	13 276	3 007	12 123	6 504	5 619	6 809	2 810	1 731	2 268
$300 to $349	40 958	36 480	26 258	20 932	5 326	10 222	5 797	4 425	4 478	1 683	976	1 819
$350 to $399	52 681	49 883	41 457	28 119	13 338	8 426	5 540	2 886	2 798	1 002	526	1 270
$400 to $449	47 441	45 861	40 220	22 456	17 764	5 641	3 759	1 882	1 580	527	268	785
$450 to $499	41 106	40 296	36 594	17 483	19 111	3 702	2 538	1 164	810	277	81	452
$500 to $549	32 156	31 605	29 607	11 780	17 827	1 998	1 326	672	551	157	47	347
$550 to $599	23 729	23 400	22 185	8 305	13 880	1 215	906	309	329	114	36	179
$600 to $649	18 253	18 013	17 041	6 435	10 606	972	686	286	240	57	31	152
$650 to $699	12 476	12 354	11 850	4 151	7 699	504	362	142	122	41	13	68
$700 to $749	7 016	6 948	6 669	2 367	4 302	279	164	115	68	26	9	33
$750 to $999	12 804	12 676	12 063	5 218	6 845	613	376	237	128	46	16	66
$1,000 or more	3 480	3 420	3 239	1 761	1 478	181	100	81	60	18	8	34
No cash rent	13 399	6 762	4 489	2 435	2 054	2 273	1 091	1 182	6 637	1 009	1 507	4 121
Median (dollars)	384	403	434	388	494	272	295	248	213	217	184	238
Mean (dollars)	393	413	447	403	505	288	309	263	230	230	197	257
Specified vacant-for-rent housing units	**38 857**	**32 709**	**26 718**	**14 052**	**12 666**	**5 991**	**2 937**	**3 054**	**6 148**	**1 933**	**1 623**	**2 592**
Less than $100	1 204	559	306	278	28	253	90	163	645	170	258	217
$100 to $199	4 609	2 572	1 025	922	103	1 547	607	940	2 037	733	666	638
$200 to $299	5 643	3 857	2 037	1 692	345	1 820	842	978	1 786	589	450	747
$300 to $399	7 523	6 687	5 637	4 327	1 310	1 050	598	452	836	232	147	457
$400 to $499	7 015	6 650	5 980	3 019	2 961	670	392	278	365	138	53	174
$500 to $599	4 598	4 509	4 180	1 377	2 803	329	216	113	89	34	14	41
$600 to $749	4 939	4 897	4 659	1 271	3 388	238	151	87	42	11	8	23
$750 to $999	2 263	2 177	2 103	711	1 392	74	37	37	86	25	13	48
$1,000 or more	1 063	801	791	455	336	10	4	6	262	1	14	247
Median (dollars)	406	439	471	396	556	263	290	241	213	207	181	246
Mean (dollars)	440	471	510	445	582	297	321	273	278	236	210	351
MEALS INCLUDED IN RENT												
Specified renter-occupied housing units	**444 700**	**390 757**	**308 109**	**175 950**	**132 159**	**82 648**	**45 337**	**37 311**	**53 943**	**18 557**	**15 508**	**19 878**
With meals included in rent	4 799	4 436	3 385	2 116	1 269	1 051	519	532	363	215	68	80
Mean (dollars)	694	718	752	694	850	607	613	600	411	433	451	319
No meals included in rent	426 502	379 559	300 235	171 399	128 836	79 324	43 727	35 597	46 943	17 333	13 933	15 677
No cash rent	13 399	6 762	4 489	2 435	2 054	2 273	1 091	1 182	6 637	1 009	1 507	4 121

TIPSII [UPF] GH127 CENSUS90 72583600 06/22/92 4:35 PM MACHINE: C DATA:CENSUS90*H1TIPSDA27. 06/18/92 14:00:34 TAPE: NONE FRAME: 97
TSF:CENSUS90*92. 06/18/92 14:04:03 UTF:CENSUS90*93. 06/18/92 14:04:03 META:CENSUS90*H1TABLES27. 06/18/92 14:24:01

Table 16. Occupancy, Structural, and Utilization Characteristics of Housing Units With a White Householder: 1990

[For definitions of terms and meanings of symbols, see text]

State Urban and Rural and Size of Place	The State	Urban							Rural			
			Inside urbanized area			Outside urbanized area						
		Total	Total	Central place	Urban fringe	Total	Place of 10,000 or more	Place of 2,500 to 9,999	Total	Place of 1,000 to 2,499	Place of less than 1,000	Other rural
Occupied housing units	**1 579 722**	**1 117 823**	**858 858**	**354 604**	**504 254**	**258 965**	**135 174**	**123 791**	**461 899**	**79 583**	**73 909**	**308 407**
POPULATION												
Persons in occupied housing units	4 043 172	2 765 378	2 131 546	790 316	1 341 230	633 832	331 596	302 236	1 277 794	194 584	179 090	904 120
Per occupied housing unit	2.56	2.47	2.48	2.23	2.66	2.45	2.45	2.44	2.77	2.45	2.42	2.93
Owner-occupied housing units	3 207 247	2 091 869	1 615 300	527 256	1 088 044	476 569	244 882	231 687	1 115 378	159 636	149 015	806 727
Per owner-occupied housing unit	2.77	2.73	2.75	2.53	2.88	2.68	2.69	2.66	2.84	2.61	2.54	2.95
Renter-occupied housing units	835 925	673 509	516 246	263 060	253 186	157 263	86 714	70 549	162 416	34 948	30 075	97 393
Per renter-occupied housing unit	1.99	1.91	1.90	1.80	2.01	1.94	1.96	1.92	2.37	1.90	1.98	2.79
TENURE												
Owner-occupied housing units	1 158 606	765 206	587 119	208 758	378 361	178 087	91 012	87 075	393 400	61 209	58 745	273 446
Percent of occupied housing units	73.3	68.5	68.4	58.9	75.0	68.8	67.3	70.3	85.2	76.9	79.5	88.7
Renter-occupied housing units	421 116	352 617	271 739	145 846	125 893	80 878	44 162	36 716	68 499	18 374	15 164	34 961
UNITS IN STRUCTURE												
Occupied housing units	**1 579 722**	**1 117 823**	**858 858**	**354 604**	**504 254**	**258 965**	**135 174**	**123 791**	**461 899**	**79 583**	**73 909**	**308 407**
1, detached	1 082 741	691 647	520 227	190 907	329 320	171 420	86 959	84 461	391 094	60 726	58 945	271 423
1, attached	60 081	57 181	51 990	11 259	40 731	5 191	3 072	2 119	2 900	802	446	1 652
2	57 170	51 275	37 301	30 812	6 489	13 974	8 290	5 684	5 895	2 428	1 640	1 827
3 or 4	36 689	32 544	22 194	15 437	6 757	10 350	6 250	4 100	4 145	2 029	1 251	865
5 to 9	37 139	32 486	22 968	13 099	9 869	9 518	4 918	4 600	4 653	2 246	1 861	546
10 to 19	65 162	59 511	48 250	26 240	22 010	11 261	6 299	4 962	5 651	2 935	2 300	416
20 to 49	81 180	76 786	62 911	29 154	33 757	13 875	7 257	6 618	4 394	2 798	1 383	213
50 or more	81 183	80 604	72 540	32 371	40 169	8 064	5 048	3 016	579	520	55	4
Mobile home or trailer	66 333	27 737	15 195	2 286	12 909	12 542	5 628	6 914	38 596	4 184	5 035	29 377
Other	12 044	8 052	5 282	3 039	2 243	2 770	1 453	1 317	3 992	915	993	2 084
ROOMS												
Owner-occupied housing units	**1 158 606**	**765 206**	**587 119**	**208 758**	**378 361**	**178 087**	**91 012**	**87 075**	**393 400**	**61 209**	**58 745**	**273 446**
1 room	1 136	517	383	217	166	134	76	58	619	39	58	522
2 rooms	6 180	3 713	2 985	1 198	1 787	728	334	394	2 467	257	341	1 869
3 rooms	26 114	15 791	12 165	5 277	6 888	3 626	1 792	1 834	10 323	1 366	1 763	7 194
4 rooms	114 028	69 899	49 511	20 999	28 512	20 388	9 774	10 614	44 129	7 624	8 224	28 281
5 rooms	237 819	156 772	115 828	47 327	68 501	40 944	20 381	20 563	81 047	14 451	13 683	52 913
6 rooms	240 274	156 518	117 504	48 293	69 211	39 014	19 938	19 076	83 756	14 117	13 703	55 936
7 rooms	201 197	132 909	102 599	35 910	66 689	30 310	15 702	14 608	68 288	10 381	9 857	48 050
8 rooms	156 454	106 049	84 662	23 708	60 954	21 387	11 307	10 080	50 405	6 781	5 925	37 699
9 or more rooms	175 404	123 038	101 482	25 829	75 653	21 556	11 708	9 848	52 366	6 193	5 191	40 982
Median	6.3	6.4	6.5	6.1	6.7	6.1	6.2	6.0	6.2	6.0	5.9	6.3
Renter-occupied housing units	**421 116**	**352 617**	**271 739**	**145 846**	**125 893**	**80 878**	**44 162**	**36 716**	**68 499**	**18 374**	**15 164**	**34 961**
1 room	14 833	14 219	11 855	8 987	2 868	2 364	1 463	901	614	196	132	286
2 rooms	41 129	37 370	28 703	18 435	10 268	8 667	4 674	3 993	3 759	1 565	1 148	1 046
3 rooms	114 666	102 503	79 961	43 095	36 866	22 542	12 120	10 422	12 163	5 426	4 199	2 538
4 rooms	120 144	104 302	79 456	38 018	41 438	24 846	13 746	11 100	15 842	5 518	4 155	6 169
5 rooms	66 446	54 523	41 973	21 696	20 277	12 550	6 967	5 583	11 923	2 709	2 307	6 907
6 rooms	31 756	22 209	16 857	9 242	7 615	5 352	2 949	2 403	9 547	1 427	1 497	6 623
7 rooms	16 106	9 237	6 848	3 406	3 442	2 389	1 186	1 203	6 869	785	830	5 254
8 rooms	8 717	4 339	3 208	1 490	1 718	1 131	548	583	4 378	408	496	3 474
9 or more rooms	7 319	3 915	2 878	1 477	1 401	1 037	509	528	3 404	340	400	2 664
Median	3.8	3.7	3.7	3.6	3.8	3.8	3.8	3.8	4.7	3.9	4.0	5.6
PERSONS IN UNIT												
Owner-occupied housing units	**1 158 606**	**765 206**	**587 119**	**208 758**	**378 361**	**178 087**	**91 012**	**87 075**	**393 400**	**61 209**	**58 745**	**273 446**
1 person	206 972	139 874	103 549	49 204	54 345	36 325	17 918	18 407	67 098	14 165	15 050	37 883
2 persons	400 822	261 393	198 413	74 975	123 438	62 980	32 130	30 850	139 429	22 062	21 188	96 179
3 persons	199 974	138 353	110 410	35 455	74 955	27 943	14 664	13 279	61 621	8 500	7 633	45 488
4 persons	212 113	143 569	112 612	31 426	81 186	30 957	16 333	14 624	68 544	9 399	8 384	50 761
5 persons	97 956	60 233	45 737	12 467	33 270	14 496	7 352	7 144	37 723	4 984	4 473	28 266
6 persons	29 407	16 180	12 145	3 724	8 421	4 035	1 963	2 072	13 227	1 537	1 490	10 200
7 or more persons	11 362	5 604	4 253	1 507	2 746	1 351	652	699	5 758	562	527	4 669
Median	2.43	2.43	2.46	2.24	2.65	2.34	2.36	2.31	2.43	2.25	2.18	2.56
Renter-occupied housing units	**421 116**	**352 617**	**271 739**	**145 846**	**125 893**	**80 878**	**44 162**	**36 716**	**68 499**	**18 374**	**15 164**	**34 961**
1 person	191 880	165 526	125 965	75 476	50 489	39 561	20 839	18 722	26 354	9 823	7 801	8 730
2 persons	124 272	107 401	86 039	42 505	43 534	21 362	12 243	9 119	16 871	4 221	3 385	9 265
3 persons	52 760	43 237	33 187	15 414	17 773	10 050	5 677	4 373	9 523	2 006	1 730	5 787
4 persons	32 715	24 136	17 949	8 238	9 711	6 187	3 417	2 770	8 579	1 397	1 350	5 832
5 persons	13 266	8 625	5 958	2 720	3 238	2 667	1 458	1 209	4 641	605	588	3 448
6 persons	4 328	2 553	1 810	948	862	743	374	369	1 775	239	225	1 311
7 or more persons	1 895	1 139	831	545	286	308	154	154	756	83	85	588
Median	1.65	1.60	1.62	1.50–	1.79	1.54	1.60	1.50–	1.97	1.50–	1.50–	2.44
PERSONS PER ROOM												
Owner-occupied housing units	**1 158 606**	**765 206**	**587 119**	**208 758**	**378 361**	**178 087**	**91 012**	**87 075**	**393 400**	**61 209**	**58 745**	**273 446**
0.50 or less	860 700	582 810	450 610	164 231	286 379	132 200	68 000	64 200	277 890	45 657	43 981	188 252
0.51 to 0.75	199 582	128 098	97 397	31 183	66 214	30 701	15 770	14 931	71 484	10 011	9 161	52 312
0.76 to 1.00	85 465	47 942	34 505	11 759	22 746	13 437	6 435	7 002	37 523	4 844	4 910	27 769
1.01 to 1.50	10 663	5 224	3 788	1 293	2 495	1 436	649	787	5 439	588	610	4 241
1.51 or more	2 196	1 132	819	292	527	313	158	155	1 064	109	83	872
Mean	.42	.41	.41	.40	.42	.42	.42	.42	.44	.42	.42	.45
Renter-occupied housing units	**421 116**	**352 617**	**271 739**	**145 846**	**125 893**	**80 878**	**44 162**	**36 716**	**68 499**	**18 374**	**15 164**	**34 961**
0.50 or less	285 775	239 393	183 821	100 760	83 061	55 572	29 584	25 988	46 382	13 595	11 161	21 626
0.51 to 0.75	74 119	61 735	48 167	22 905	25 262	13 568	7 786	5 782	12 384	2 762	2 245	7 377
0.76 to 1.00	51 005	43 053	33 307	18 968	14 339	9 746	5 719	4 027	7 952	1 651	1 429	4 872
1.01 to 1.50	6 721	5 301	3 901	1 844	2 057	1 400	724	676	1 420	284	259	877
1.51 or more	3 496	3 135	2 543	1 369	1 174	592	349	243	361	82	70	209
Mean	.49	.50	.50	.49	.51	.49	.50	.49	.47	.46	.46	.49

TIPSII [UPF] GH127 CENSUS90 72583600 06/22/92 4:35 PM MACHINE: C DATA:CENSUS90*H1TIPSDA27. 06/18/92 14:00:34 TAPE: NONE FRAME: 98
TSF:CENSUS90*92. 06/18/92 14:04:03 UTF:CENSUS90*93. 06/18/92 14:04:03 META:CENSUS90*H1TABLES27. 06/18/92 14:24:01

Table 17. **Occupancy, Structural, and Utilization Characteristics of Housing Units With a Black Householder: 1990**

[For definitions of terms and meanings of symbols, see text]

State Urban and Rural and Size of Place	The State	Urban							Rural			
			Inside urbanized area			Outside urbanized area						
		Total	Total	Central place	Urban fringe	Total	Place of 10,000 or more	Place of 2,500 to 9,999	Total	Place of 1,000 to 2,499	Place of less than 1,000	Other rural
Occupied housing units	**31 201**	**30 924**	**30 539**	**24 308**	**6 231**	**385**	**236**	**149**	**277**	**40**	**33**	**204**
POPULATION												
Persons in occupied housing units	85 554	84 769	83 746	66 142	17 604	1 023	619	404	785	115	93	577
Per occupied housing unit	2.74	2.74	2.74	2.72	2.83	2.66	2.62	2.71	2.83	2.88	2.82	2.83
Owner-occupied housing units	29 839	29 233	28 949	21 373	7 576	284	166	118	606	69	69	468
Per owner-occupied housing unit	3.09	3.10	3.09	3.08	3.13	3.23	3.61	2.81	2.86	3.00	3.14	2.80
Renter-occupied housing units	55 715	55 536	54 797	44 769	10 028	739	453	286	179	46	24	109
Per renter-occupied housing unit	2.59	2.59	2.59	2.58	2.63	2.49	2.38	2.67	2.75	2.71	2.18	2.95
TENURE												
Owner-occupied housing units	9 654	9 442	9 354	6 935	2 419	88	46	42	212	23	22	167
Percent of occupied housing units	30.9	30.5	30.6	28.5	38.8	22.9	19.5	28.2	76.5	57.5	66.7	81.9
Renter-occupied housing units	21 547	21 482	21 185	17 373	3 812	297	190	107	65	17	11	37
UNITS IN STRUCTURE												
Occupied housing units	**31 201**	**30 924**	**30 539**	**24 308**	**6 231**	**385**	**236**	**149**	**277**	**40**	**33**	**204**
1, detached	10 030	9 815	9 696	7 696	2 000	119	63	56	215	27	23	165
1, attached	2 282	2 279	2 263	1 444	819	16	13	3	3	1	1	1
2	3 038	3 037	3 005	2 940	65	32	24	8	1	–	1	–
3 or 4	1 910	1 907	1 859	1 700	159	48	35	13	3	1	–	2
5 to 9	1 553	1 549	1 513	1 310	203	36	22	14	4	1	3	–
10 to 19	4 168	4 163	4 114	3 218	896	49	28	21	5	1	2	2
20 to 49	4 069	4 066	4 028	3 017	1 011	38	21	17	3	2	–	1
50 or more	3 742	3 740	3 719	2 742	977	21	19	2	2	2	–	–
Mobile home or trailer	133	93	74	20	54	19	6	13	40	5	2	33
Other	276	275	268	221	47	7	5	2	1	–	1	–
ROOMS												
Owner-occupied housing units	**9 654**	**9 442**	**9 354**	**6 935**	**2 419**	**88**	**46**	**42**	**212**	**23**	**22**	**167**
1 room	17	16	15	15	–	1	1	–	1	–	–	1
2 rooms	117	113	112	90	22	1	1	–	4	–	–	4
3 rooms	326	319	315	247	68	4	2	2	7	1	2	4
4 rooms	774	753	745	568	177	8	2	6	21	2	2	17
5 rooms	1 834	1 791	1 770	1 414	356	21	9	12	43	8	1	34
6 rooms	2 281	2 248	2 232	1 802	430	16	8	8	33	2	7	24
7 rooms	1 736	1 705	1 692	1 265	427	13	8	5	31	2	4	25
8 rooms	1 247	1 213	1 203	797	406	10	4	6	34	4	4	26
9 or more rooms	1 322	1 284	1 270	737	533	14	11	3	38	4	2	32
Median	6.3	6.3	6.3	6.1	6.9	6.1	6.5	5.6	6.4	5.8	6.4	6.5
Renter-occupied housing units	**21 547**	**21 482**	**21 185**	**17 373**	**3 812**	**297**	**190**	**107**	**65**	**17**	**11**	**37**
1 room	1 567	1 566	1 541	1 451	90	25	21	4	1	–	–	1
2 rooms	2 452	2 448	2 414	2 143	271	34	25	9	4	2	–	2
3 rooms	5 428	5 415	5 356	4 426	930	59	36	23	13	3	3	7
4 rooms	5 479	5 462	5 377	3 951	1 426	85	53	32	17	4	5	8
5 rooms	3 759	3 751	3 697	3 007	690	54	33	21	8	2	1	5
6 rooms	1 797	1 786	1 761	1 504	257	25	12	13	11	2	2	7
7 rooms	675	669	659	570	89	10	7	3	6	3	–	3
8 rooms	232	229	227	190	37	2	1	1	3	1	–	2
9 or more rooms	158	156	153	131	22	3	2	1	2	–	–	2
Median	3.7	3.7	3.7	3.7	3.9	3.9	3.7	4.0	4.4	4.4	4.0	4.6
PERSONS IN UNIT												
Owner-occupied housing units	**9 654**	**9 442**	**9 354**	**6 935**	**2 419**	**88**	**46**	**42**	**212**	**23**	**22**	**167**
1 person	1 700	1 662	1 645	1 294	351	17	8	9	38	5	1	32
2 persons	2 393	2 324	2 309	1 723	586	15	4	11	69	5	10	54
3 persons	1 963	1 923	1 903	1 382	521	20	11	9	40	5	2	33
4 persons	1 859	1 824	1 808	1 244	564	16	9	7	35	3	6	26
5 persons	989	972	960	715	245	12	8	4	17	3	1	13
6 persons	430	422	417	319	98	5	3	2	8	2	1	5
7 or more persons	320	315	312	258	54	3	3	–	5	–	1	4
Median	2.87	2.88	2.88	2.83	3.02	3.10	3.50	2.61	2.49	2.80	2.50	2.45
Renter-occupied housing units	**21 547**	**21 482**	**21 185**	**17 373**	**3 812**	**297**	**190**	**107**	**65**	**17**	**11**	**37**
1 person	6 917	6 899	6 796	5 846	950	103	72	31	18	5	6	7
2 persons	5 277	5 265	5 187	4 124	1 063	78	49	29	12	4	–	8
3 persons	3 795	3 782	3 740	2 924	816	42	26	16	13	2	2	9
4 persons	2 840	2 824	2 783	2 202	581	41	23	18	16	4	3	9
5 persons	1 587	1 584	1 567	1 287	280	17	11	6	3	1	–	2
6 persons	677	675	666	583	83	9	6	3	2	1	–	1
7 or more persons	454	453	446	407	39	7	3	4	1	–	–	1
Median	2.23	2.23	2.23	2.19	2.40	2.08	1.97	2.28	2.69	2.38	1.50–	2.89
PERSONS PER ROOM												
Owner-occupied housing units	**9 654**	**9 442**	**9 354**	**6 935**	**2 419**	**88**	**46**	**42**	**212**	**23**	**22**	**167**
0.50 or less	6 177	6 024	5 972	4 301	1 671	52	25	27	153	15	14	124
0.51 to 0.75	1 993	1 953	1 933	1 466	467	20	9	11	40	5	6	29
0.76 to 1.00	1 101	1 089	1 079	873	206	10	8	2	12	3	1	8
1.01 to 1.50	275	269	263	209	54	6	4	2	6	–	1	5
1.51 or more	108	107	107	86	21	–	–	–	1	–	–	1
Mean	.48	.48	.48	.49	.45	.51	.54	.47	.43	.46	.49	.42
Renter-occupied housing units	**21 547**	**21 482**	**21 185**	**17 373**	**3 812**	**297**	**190**	**107**	**65**	**17**	**11**	**37**
0.50 or less	9 269	9 236	9 095	7 436	1 659	141	89	52	33	11	7	15
0.51 to 0.75	4 648	4 633	4 571	3 555	1 016	62	38	24	15	3	1	11
0.76 to 1.00	5 216	5 202	5 132	4 365	767	70	46	24	14	3	2	9
1.01 to 1.50	1 448	1 445	1 432	1 188	244	13	10	3	3	–	1	2
1.51 or more	966	966	955	829	126	11	7	4	–	–	–	–
Mean	.68	.68	.68	.68	.66	.64	.64	.65	.58	.58	.52	.60

TIPSII [UPF] GH127 CENSUS90 72583600 06/22/92 4:35 PM MACHINE: C DATA:CENSUS90*H1TIPSDA27. 06/18/92 14:00:34 TAPE: NONE FRAME: 99
TSF:CENSUS90*92. 06/18/92 14:04:03 UTF:CENSUS90*93. 06/18/92 14:04:03 META:CENSUS90*H1TABLES27. 06/18/92 14:24:01

Table 18. **Occupancy, Structural, and Utilization Characteristics of Housing Units With an American Indian, Eskimo, or Aleut Householder: 1990**

[For definitions of terms and meanings of symbols, see text]

State Urban and Rural and Size of Place	The State	Urban							Rural			
			Inside urbanized area			Outside urbanized area						
		Total	Total	Central place	Urban fringe	Total	Place of 10,000 or more	Place of 2,500 to 9,999	Total	Place of 1,000 to 2,499	Place of less than 1,000	Other rural
Occupied housing units	**14 168**	**8 874**	**7 430**	**5 527**	**1 903**	**1 444**	**769**	**675**	**5 294**	**577**	**1 492**	**3 225**
POPULATION												
Persons in occupied housing units	45 382	27 435	23 117	17 360	5 757	4 318	2 324	1 994	17 947	1 948	5 331	10 668
Per occupied housing unit	3.20	3.09	3.11	3.14	3.03	2.99	3.02	2.95	3.39	3.38	3.57	3.31
Owner-occupied housing units	20 436	9 210	7 539	4 230	3 309	1 671	824	847	11 226	1 165	2 966	7 095
Per owner-occupied housing unit	3.36	3.34	3.38	3.53	3.22	3.15	3.05	3.25	3.38	3.61	3.55	3.27
Renter-occupied housing units	24 946	18 225	15 578	13 130	2 448	2 647	1 500	1 147	6 721	783	2 365	3 573
Per renter-occupied housing unit	3.09	2.98	2.99	3.03	2.80	2.90	3.01	2.77	3.42	3.08	3.60	3.38
TENURE												
Owner-occupied housing units	6 085	2 759	2 228	1 199	1 029	531	270	261	3 326	323	835	2 168
Percent of occupied housing units	42.9	31.1	30.0	21.7	54.1	36.8	35.1	38.7	62.8	56.0	56.0	67.2
Renter-occupied housing units	8 083	6 115	5 202	4 328	874	913	499	414	1 968	254	657	1 057
UNITS IN STRUCTURE												
Occupied housing units	**14 168**	**8 874**	**7 430**	**5 527**	**1 903**	**1 444**	**769**	**675**	**5 294**	**577**	**1 492**	**3 225**
1, detached	7 123	3 116	2 396	1 514	882	720	397	323	4 007	421	1 152	2 434
1, attached	554	492	456	311	145	36	14	22	62	7	14	41
2	1 536	1 375	1 245	1 193	52	130	73	57	161	25	47	89
3 or 4	857	768	662	601	61	106	54	52	89	10	30	49
5 to 9	621	548	438	378	60	110	55	55	73	26	36	11
10 to 19	930	881	790	568	222	91	44	47	49	23	24	2
20 to 49	832	791	705	516	189	86	47	39	41	6	35	–
50 or more	537	536	513	372	141	23	15	8	1	1	–	–
Mobile home or trailer	1 046	278	159	20	139	119	59	60	768	57	133	578
Other	132	89	66	54	12	23	11	12	43	1	21	21
ROOMS												
Owner-occupied housing units	**6 085**	**2 759**	**2 228**	**1 199**	**1 029**	**531**	**270**	**261**	**3 326**	**323**	**835**	**2 168**
1 room	28	8	3	2	1	5	3	2	20	–	6	14
2 rooms	136	30	21	8	13	9	5	4	106	10	33	63
3 rooms	321	93	72	39	33	21	14	7	228	13	62	153
4 rooms	994	320	236	120	116	84	34	50	674	70	183	421
5 rooms	1 538	585	453	238	215	132	70	62	953	102	255	596
6 rooms	1 244	613	490	308	182	123	69	54	631	60	159	412
7 rooms	789	439	375	220	155	64	30	34	350	35	74	241
8 rooms	496	307	263	130	133	44	23	21	189	16	41	132
9 or more rooms	539	364	315	134	181	49	22	27	175	17	22	136
Median	5.5	6.1	6.2	6.1	6.3	5.6	5.6	5.6	5.2	5.2	5.0	5.2
Renter-occupied housing units	**8 083**	**6 115**	**5 202**	**4 328**	**874**	**913**	**499**	**414**	**1 968**	**254**	**657**	**1 057**
1 room	334	310	280	256	24	30	15	15	24	2	11	11
2 rooms	764	626	532	484	48	94	50	44	138	23	39	76
3 rooms	1 596	1 276	1 102	933	169	174	102	72	320	47	144	129
4 rooms	2 143	1 699	1 433	1 066	367	266	140	126	444	76	150	218
5 rooms	1 735	1 240	1 031	872	159	209	121	88	495	64	161	270
6 rooms	916	588	509	448	61	79	41	38	328	26	93	209
7 rooms	366	219	187	165	22	32	14	18	147	11	35	101
8 rooms	147	97	76	61	15	21	10	11	50	3	18	29
9 or more rooms	82	60	52	43	9	8	6	2	22	2	6	14
Median	4.1	4.0	4.0	4.0	4.0	4.1	4.1	4.1	4.6	4.2	4.4	4.8
PERSONS IN UNIT												
Owner-occupied housing units	**6 085**	**2 759**	**2 228**	**1 199**	**1 029**	**531**	**270**	**261**	**3 326**	**323**	**835**	**2 168**
1 person	875	345	270	143	127	75	40	35	530	44	132	354
2 persons	1 405	646	512	259	253	134	73	61	759	68	163	528
3 persons	1 177	571	455	239	216	116	59	57	606	53	153	400
4 persons	1 141	594	489	244	245	105	54	51	547	55	141	351
5 persons	782	343	279	156	123	64	28	36	439	49	109	281
6 persons	368	131	108	75	33	23	9	14	237	25	61	151
7 or more persons	337	129	115	83	32	14	7	7	208	29	76	103
Median	3.15	3.18	3.23	3.33	3.12	2.99	2.87	3.11	3.12	3.43	3.30	3.00
Renter-occupied housing units	**8 083**	**6 115**	**5 202**	**4 328**	**874**	**913**	**499**	**414**	**1 968**	**254**	**657**	**1 057**
1 person	1 780	1 411	1 185	998	187	226	113	113	369	50	125	194
2 persons	1 838	1 491	1 269	1 021	248	222	123	99	347	61	101	185
3 persons	1 537	1 181	1 014	833	181	167	90	77	356	39	110	207
4 persons	1 261	917	770	634	136	147	79	68	344	56	107	181
5 persons	831	558	478	404	74	80	49	31	273	31	94	148
6 persons	441	286	252	220	32	34	22	12	155	9	65	81
7 or more persons	395	271	234	218	16	37	23	14	124	8	55	61
Median	2.78	2.63	2.64	2.67	2.51	2.55	2.65	2.45	3.25	2.91	3.43	3.22
PERSONS PER ROOM												
Owner-occupied housing units	**6 085**	**2 759**	**2 228**	**1 199**	**1 029**	**531**	**270**	**261**	**3 326**	**323**	**835**	**2 168**
0.50 or less	3 098	1 561	1 263	629	634	298	159	139	1 537	136	342	1 059
0.51 to 0.75	1 357	637	511	285	226	126	59	67	720	69	164	487
0.76 to 1.00	1 125	434	356	215	141	78	40	38	691	61	197	433
1.01 to 1.50	391	98	76	53	23	22	7	15	293	44	102	147
1.51 or more	114	29	22	17	5	7	5	2	85	13	30	42
Mean	.58	.53	.53	.56	.49	.54	.53	.55	.63	.66	.69	.60
Renter-occupied housing units	**8 083**	**6 115**	**5 202**	**4 328**	**874**	**913**	**499**	**414**	**1 968**	**254**	**657**	**1 057**
0.50 or less	2 965	2 245	1 866	1 505	361	379	190	189	720	94	209	417
0.51 to 0.75	1 844	1 427	1 232	983	249	195	110	85	417	53	135	229
0.76 to 1.00	2 130	1 625	1 376	1 192	184	249	142	107	505	73	165	267
1.01 to 1.50	739	502	444	388	56	58	38	20	237	24	104	109
1.51 or more	405	316	284	260	24	32	19	13	89	10	44	35
Mean	.73	.73	.74	.75	.68	.70	.72	.66	.74	.72	.81	.70

TIPSII [UPF] GH127 CENSUS90 72583600 06/22/92 4:35 PM MACHINE: C DATA:CENSUS90*H1TIPSDA27. 06/18/92 14:00:34 TAPE: NONE FRAME: 100
TSF:CENSUS90*92. 06/18/92 14:04:03 UTF:CENSUS90*93. 06/18/92 14:04:03 META:CENSUS90*H1TABLES27. 06/18/92 14:24:01

Table 19. **Occupancy, Structural, and Utilization Characteristics of Housing Units With an Asian or Pacific Islander Householder: 1990**

[For definitions of terms and meanings of symbols, see text]

State Urban and Rural and Size of Place	The State	Urban							Rural			
			Inside urbanized area			Outside urbanized area						
		Total	Total	Central place	Urban fringe	Total	Place of 10,000 or more	Place of 2,500 to 9,999	Total	Place of 1,000 to 2,499	Place of less than 1,000	Other rural
Occupied housing units	**17 198**	**16 784**	**15 752**	**9 706**	**6 046**	**1 032**	**655**	**377**	**414**	**106**	**70**	**238**
POPULATION												
Persons in occupied housing units	65 071	63 651	60 195	38 746	21 449	3 456	2 105	1 351	1 420	386	235	799
Per occupied housing unit	3.78	3.79	3.82	3.99	3.55	3.35	3.21	3.58	3.43	3.64	3.36	3.36
Owner-occupied housing units	28 401	27 333	25 967	10 316	15 651	1 366	815	551	1 068	263	123	682
Per owner-occupied housing unit	4.00	4.02	4.03	4.28	3.89	3.79	3.88	3.67	3.52	3.98	3.42	3.39
Renter-occupied housing units	36 670	36 318	34 228	28 430	5 798	2 090	1 290	800	352	123	112	117
Per renter-occupied housing unit	3.63	3.64	3.67	3.90	2.87	3.11	2.90	3.52	3.17	3.08	3.29	3.16
TENURE												
Owner-occupied housing units	7 101	6 798	6 438	2 411	4 027	360	210	150	303	66	36	201
Percent of occupied housing units	41.3	40.5	40.9	24.8	66.6	34.9	32.1	39.8	73.2	62.3	51.4	84.5
Renter-occupied housing units	10 097	9 986	9 314	7 295	2 019	672	445	227	111	40	34	37
UNITS IN STRUCTURE												
Occupied housing units	**17 198**	**16 784**	**15 752**	**9 706**	**6 046**	**1 032**	**655**	**377**	**414**	**106**	**70**	**238**
1, detached	6 881	6 576	6 148	2 491	3 657	428	244	184	305	70	48	187
1, attached	1 247	1 240	1 224	775	449	16	8	8	7	4	1	2
2	1 075	1 064	967	914	53	97	63	34	11	3	3	5
3 or 4	1 504	1 497	1 376	1 285	91	121	74	47	7	2	2	3
5 to 9	1 297	1 284	1 199	966	233	85	60	25	13	6	3	4
10 to 19	1 576	1 565	1 484	1 037	447	81	60	21	11	4	4	3
20 to 49	1 595	1 593	1 505	955	550	88	69	19	2	1	–	1
50 or more	1 532	1 532	1 493	1 063	430	39	38	1	–	–	–	–
Mobile home or trailer	219	168	108	31	77	60	33	27	51	12	7	32
Other	272	265	248	189	59	17	6	11	7	4	2	1
ROOMS												
Owner-occupied housing units	**7 101**	**6 798**	**6 438**	**2 411**	**4 027**	**360**	**210**	**150**	**303**	**66**	**36**	**201**
1 room	25	24	24	18	6	–	–	–	1	–	–	1
2 rooms	290	280	265	139	126	15	10	5	10	2	1	7
3 rooms	833	814	779	322	457	35	22	13	19	5	–	14
4 rooms	947	902	854	339	515	48	27	21	45	18	3	24
5 rooms	1 157	1 100	1 027	440	587	73	46	27	57	17	10	30
6 rooms	1 090	1 055	998	422	576	57	33	24	35	8	8	19
7 rooms	956	913	871	306	565	42	25	17	43	5	3	35
8 rooms	832	799	764	221	543	35	12	23	33	5	3	25
9 or more rooms	971	911	856	204	652	55	35	20	60	6	8	46
Median	5.8	5.8	5.8	5.4	6.1	5.7	5.5	5.9	6.1	5.0	6.0	6.7
Renter-occupied housing units	**10 097**	**9 986**	**9 314**	**7 295**	**2 019**	**672**	**445**	**227**	**111**	**40**	**34**	**37**
1 room	1 217	1 214	1 132	934	198	82	62	20	3	1	–	2
2 rooms	2 289	2 273	2 121	1 646	475	152	107	45	16	1	7	8
3 rooms	2 546	2 529	2 360	1 825	535	169	98	71	17	8	4	5
4 rooms	2 203	2 175	2 022	1 538	484	153	101	52	28	12	8	8
5 rooms	1 109	1 088	1 026	826	200	62	40	22	21	9	5	7
6 rooms	435	420	391	314	77	29	20	9	15	5	5	5
7 rooms	168	164	149	121	28	15	11	4	4	1	2	1
8 rooms	68	64	58	48	10	6	3	3	4	2	2	–
9 or more rooms	62	59	55	43	12	4	3	1	3	1	1	1
Median	3.1	3.1	3.1	3.1	3.1	3.1	3.0	3.2	4.2	4.3	4.3	3.9
PERSONS IN UNIT												
Owner-occupied housing units	**7 101**	**6 798**	**6 438**	**2 411**	**4 027**	**360**	**210**	**150**	**303**	**66**	**36**	**201**
1 person	605	573	533	251	282	40	23	17	32	4	2	26
2 persons	1 206	1 143	1 087	405	682	56	28	28	63	11	8	44
3 persons	1 212	1 145	1 080	356	724	65	34	31	67	14	10	43
4 persons	1 725	1 659	1 567	455	1 112	92	58	34	66	14	10	42
5 persons	1 037	996	944	320	624	52	35	17	41	11	5	25
6 persons	522	504	480	210	270	24	14	10	18	5	–	13
7 or more persons	794	778	747	414	333	31	18	13	16	7	1	8
Median	3.81	3.82	3.83	3.93	3.79	3.71	3.84	3.47	3.34	3.79	3.30	3.21
Renter-occupied housing units	**10 097**	**9 986**	**9 314**	**7 295**	**2 019**	**672**	**445**	**227**	**111**	**40**	**34**	**37**
1 person	1 908	1 883	1 735	1 335	400	148	103	45	25	9	7	9
2 persons	2 297	2 273	2 105	1 524	581	168	136	32	24	11	9	4
3 persons	1 612	1 592	1 476	1 044	432	116	74	42	20	7	3	10
4 persons	1 317	1 302	1 212	871	341	90	52	38	15	4	5	6
5 persons	881	869	806	675	131	63	35	28	12	4	5	3
6 persons	675	665	613	552	61	52	26	26	10	2	4	4
7 or more persons	1 407	1 402	1 367	1 294	73	35	19	16	5	3	1	1
Median	3.02	3.03	3.05	3.26	2.57	2.67	2.38	3.37	2.82	2.50	2.83	3.05
PERSONS PER ROOM												
Owner-occupied housing units	**7 101**	**6 798**	**6 438**	**2 411**	**4 027**	**360**	**210**	**150**	**303**	**66**	**36**	**201**
0.50 or less	3 007	2 842	2 674	883	1 791	168	89	79	165	26	18	121
0.51 to 0.75	1 332	1 278	1 217	395	822	61	37	24	54	8	8	38
0.76 to 1.00	1 253	1 206	1 147	450	697	59	39	20	47	18	8	21
1.01 to 1.50	833	812	768	333	435	44	30	14	21	7	2	12
1.51 or more	676	660	632	350	282	28	15	13	16	7	–	9
Mean	.67	.68	.68	.78	.63	.63	.66	.60	.56	.73	.52	.52
Renter-occupied housing units	**10 097**	**9 986**	**9 314**	**7 295**	**2 019**	**672**	**445**	**227**	**111**	**40**	**34**	**37**
0.50 or less	2 095	2 049	1 875	1 321	554	174	125	49	46	20	14	12
0.51 to 0.75	1 330	1 310	1 216	879	337	94	66	28	20	7	5	8
0.76 to 1.00	2 468	2 444	2 272	1 733	539	172	117	55	24	9	8	7
1.01 to 1.50	1 539	1 527	1 426	1 162	264	101	53	48	12	3	2	7
1.51 or more	2 665	2 656	2 525	2 200	325	131	84	47	9	1	5	3
Mean	1.12	1.13	1.14	1.21	.89	.96	.91	1.06	.73	.67	.73	.80

TIPSII [UPF] GH127 CENSUS90 72583600 06/22/92 4:35 PM MACHINE: C DATA:CENSUS90*H1TIPSDA27. 06/18/92 14:00:34 TAPE: NONE FRAME: 101
TSF:CENSUS90*92. 06/18/92 14:04:03 UTF:CENSUS90*93. 06/18/92 14:04:03 META:CENSUS90*H1TABLES27. 06/18/92 14:24:01

Table 20. **Occupancy, Structural, and Utilization Characteristics of Housing Units With an Hispanic Origin Householder: 1990**

[Householders of Hispanic origin may be of any race. For definitions of terms and meanings of symbols, see text]

State Urban and Rural and Size of Place	The State	Urban							Rural			
			Inside urbanized area			Outside urbanized area						
		Total	Total	Central place	Urban fringe	Total	Place of 10,000 or more	Place of 2,500 to 9,999	Total	Place of 1,000 to 2,499	Place of less than 1,000	Other rural
Occupied housing units	**14 039**	**12 683**	**10 692**	**6 461**	**4 231**	**1 991**	**1 234**	**757**	**1 356**	**376**	**312**	**668**
POPULATION												
Persons in occupied housing units	43 013	38 271	31 672	18 618	13 054	6 599	4 066	2 533	4 742	1 399	1 121	2 222
Per occupied housing unit	3.06	3.02	2.96	2.88	3.09	3.31	3.29	3.35	3.50	3.72	3.59	3.33
Owner-occupied housing units	21 998	19 024	16 237	7 963	8 274	2 787	1 777	1 010	2 974	745	620	1 609
Per owner-occupied housing unit	3.35	3.34	3.33	3.33	3.33	3.40	3.46	3.30	3.43	3.74	3.48	3.28
Renter-occupied housing units	21 015	19 247	15 435	10 655	4 780	3 812	2 289	1 523	1 768	654	501	613
Per renter-occupied housing unit	2.81	2.75	2.65	2.62	2.73	3.26	3.18	3.38	3.62	3.69	3.74	3.46
TENURE												
Owner-occupied housing units	6 559	5 691	4 871	2 389	2 482	820	514	306	868	199	178	491
Percent of occupied housing units	46.7	44.9	45.6	37.0	58.7	41.2	41.7	40.4	64.0	52.9	57.1	73.5
Renter-occupied housing units	7 480	6 992	5 821	4 072	1 749	1 171	720	451	488	177	134	177
UNITS IN STRUCTURE												
Occupied housing units	**14 039**	**12 683**	**10 692**	**6 461**	**4 231**	**1 991**	**1 234**	**757**	**1 356**	**376**	**312**	**668**
1, detached	6 428	5 486	4 636	2 435	2 201	850	503	347	942	209	210	523
1, attached	712	697	650	270	380	47	22	25	15	7	2	6
2	1 157	1 121	900	810	90	221	153	68	36	15	11	10
3 or 4	817	781	638	521	117	143	88	55	36	19	12	5
5 to 9	679	646	525	390	135	121	80	41	33	16	14	3
10 to 19	1 296	1 260	1 103	718	385	157	85	72	36	14	16	6
20 to 49	1 181	1 165	1 080	682	398	85	48	37	16	14	1	1
50 or more	954	954	910	539	371	44	36	8	–	–	–	–
Mobile home or trailer	673	446	157	25	132	289	207	82	227	77	44	106
Other	142	127	93	71	22	34	12	22	15	5	2	8
ROOMS												
Owner-occupied housing units	**6 559**	**5 691**	**4 871**	**2 389**	**2 482**	**820**	**514**	**306**	**868**	**199**	**178**	**491**
1 room	9	6	5	5	–	1	1	–	3	2	1	–
2 rooms	125	105	79	42	37	26	18	8	20	11	6	3
3 rooms	362	307	222	122	100	85	59	26	55	14	13	28
4 rooms	694	581	457	245	212	124	73	51	113	30	25	58
5 rooms	1 282	1 091	927	508	419	164	99	65	191	46	43	102
6 rooms	1 338	1 162	1 016	561	455	146	86	60	176	42	43	91
7 rooms	1 159	1 044	915	449	466	129	83	46	115	24	31	60
8 rooms	768	678	611	239	372	67	44	23	90	15	5	70
9 or more rooms	822	717	639	218	421	78	51	27	105	15	11	79
Median	6.1	6.2	6.2	6.0	6.5	5.6	5.6	5.5	5.8	5.4	5.5	6.1
Renter-occupied housing units	**7 480**	**6 992**	**5 821**	**4 072**	**1 749**	**1 171**	**720**	**451**	**488**	**177**	**134**	**177**
1 room	556	545	479	399	80	66	42	24	11	5	2	4
2 rooms	1 007	969	821	619	202	148	95	53	38	18	15	5
3 rooms	1 806	1 712	1 447	1 035	412	265	159	106	94	38	30	26
4 rooms	1 975	1 865	1 546	966	580	319	198	121	110	43	27	40
5 rooms	1 207	1 109	912	627	285	197	126	71	98	38	23	37
6 rooms	584	508	388	267	121	120	71	49	76	22	23	31
7 rooms	199	171	126	90	36	45	25	20	28	8	7	13
8 rooms	80	63	57	44	13	6	1	5	17	4	4	9
9 or more rooms	66	50	45	25	20	5	3	2	16	1	3	12
Median	3.7	3.6	3.6	3.5	3.8	3.8	3.8	3.9	4.4	4.1	4.2	4.9
PERSONS IN UNIT												
Owner-occupied housing units	**6 559**	**5 691**	**4 871**	**2 389**	**2 482**	**820**	**514**	**306**	**868**	**199**	**178**	**491**
1 person	799	685	560	326	234	125	71	54	114	29	27	58
2 persons	1 596	1 373	1 192	584	608	181	121	60	223	49	35	139
3 persons	1 221	1 069	941	434	507	128	76	52	152	23	34	95
4 persons	1 425	1 274	1 094	485	609	180	112	68	151	30	33	88
5 persons	879	764	658	307	351	106	68	38	115	24	23	68
6 persons	393	332	276	152	124	56	32	24	61	21	16	24
7 or more persons	246	194	150	101	49	44	34	10	52	23	10	19
Median	3.22	3.24	3.23	3.16	3.29	3.31	3.36	3.25	3.14	3.43	3.29	3.01
Renter-occupied housing units	**7 480**	**6 992**	**5 821**	**4 072**	**1 749**	**1 171**	**720**	**451**	**488**	**177**	**134**	**177**
1 person	1 987	1 901	1 651	1 260	391	250	159	91	86	33	29	24
2 persons	1 905	1 825	1 609	1 099	510	216	137	79	80	26	15	39
3 persons	1 373	1 286	1 062	702	360	224	147	77	87	29	19	39
4 persons	1 033	950	746	471	275	204	114	90	83	28	25	30
5 persons	605	537	401	271	130	136	82	54	68	27	19	22
6 persons	318	266	191	137	54	75	44	31	52	22	15	15
7 or more persons	259	227	161	132	29	66	37	29	32	12	12	8
Median	2.42	2.37	2.28	2.21	2.45	3.03	2.94	3.22	3.40	3.52	3.66	3.15
PERSONS PER ROOM												
Owner-occupied housing units	**6 559**	**5 691**	**4 871**	**2 389**	**2 482**	**820**	**514**	**306**	**868**	**199**	**178**	**491**
0.50 or less	3 664	3 207	2 790	1 287	1 503	417	263	154	457	83	83	291
0.51 to 0.75	1 504	1 311	1 142	560	582	169	103	66	193	46	36	111
0.76 to 1.00	915	780	653	377	276	127	75	52	135	35	34	66
1.01 to 1.50	292	240	191	106	85	49	30	19	52	17	16	19
1.51 or more	184	153	95	59	36	58	43	15	31	18	9	4
Mean	.54	.53	.52	.55	.50	.59	.60	.57	.57	.67	.63	.51
Renter-occupied housing units	**7 480**	**6 992**	**5 821**	**4 072**	**1 749**	**1 171**	**720**	**451**	**488**	**177**	**134**	**177**
0.50 or less	2 871	2 710	2 358	1 673	685	352	225	127	161	50	44	67
0.51 to 0.75	1 560	1 454	1 218	799	419	236	158	78	106	35	21	50
0.76 to 1.00	1 748	1 638	1 332	932	400	306	172	134	110	45	28	37
1.01 to 1.50	634	571	429	297	132	142	84	58	63	24	27	12
1.51 or more	667	619	484	371	113	135	81	54	48	23	14	11
Mean	.75	.74	.72	.73	.71	.84	.83	.86	.79	.88	.84	.68

TIPSII [UPF] GH127 CENSUS90 72583600 06/22/92 4:35 PM MACHINE: C DATA:CENSUS90*H1TIPSDA27. 06/18/92 14:00:34 TAPE: NONE FRAME: 102
TSF:CENSUS90*92. 06/18/92 14:04:03 UTF:CENSUS90*93. 06/18/92 14:04:03 META:CENSUS90*H1TABLES27. 06/18/92 14:24:01

Table 21. **Occupancy, Structural, and Utilization Characteristics of Housing Units With a White, Not of Hispanic Origin Householder: 1990**

[For definitions of terms and meanings of symbols, see text]

State Urban and Rural and Size of Place	The State	Urban							Rural			
			Inside urbanized area			Outside urbanized area						
		Total	Total	Central place	Urban fringe	Total	Place of 10,000 or more	Place of 2,500 to 9,999	Total	Place of 1,000 to 2,499	Place of less than 1,000	Other rural
Occupied housing units	**1 572 087**	**1 110 998**	**853 109**	**351 472**	**501 637**	**257 889**	**134 508**	**123 381**	**461 089**	**79 389**	**73 743**	**307 957**
POPULATION												
Persons in occupied housing units	4 021 281	2 746 047	2 115 539	782 077	1 333 462	630 508	329 506	301 002	1 275 234	193 932	178 581	902 721
Per occupied housing unit	2.56	2.47	2.48	2.23	2.66	2.44	2.45	2.44	2.77	2.44	2.42	2.93
Owner-occupied housing units	3 194 398	2 080 833	1 605 937	523 093	1 082 844	474 896	243 816	231 080	1 113 565	159 228	148 697	805 640
Per owner-occupied housing unit	2.77	2.73	2.75	2.52	2.87	2.67	2.69	2.66	2.83	2.61	2.54	2.95
Renter-occupied housing units	826 883	665 214	509 602	258 984	250 618	155 612	85 690	69 922	161 669	34 704	29 884	97 081
Per renter-occupied housing unit	1.98	1.90	1.89	1.80	2.01	1.94	1.96	1.92	2.37	1.90	1.98	2.78
TENURE												
Owner-occupied housing units	1 154 535	761 708	584 148	207 405	376 743	177 560	90 689	86 871	392 827	61 089	58 641	273 097
Percent of occupied housing units	73.4	68.6	68.5	59.0	75.1	68.9	67.4	70.4	85.2	76.9	79.5	88.7
Renter-occupied housing units	417 552	349 290	268 961	144 067	124 894	80 329	43 819	36 510	68 262	18 300	15 102	34 860
UNITS IN STRUCTURE												
Occupied housing units	**1 572 087**	**1 110 998**	**853 109**	**351 472**	**501 637**	**257 889**	**134 508**	**123 381**	**461 089**	**79 389**	**73 743**	**307 957**
1, detached	1 078 924	688 423	517 495	189 593	327 902	170 928	86 678	84 250	390 501	60 613	58 826	271 062
1, attached	59 690	56 801	51 635	11 148	40 487	5 166	3 060	2 106	2 889	797	446	1 646
2	56 646	50 769	36 887	30 451	6 436	13 882	8 228	5 654	5 877	2 421	1 634	1 822
3 or 4	36 376	32 240	21 952	15 249	6 703	10 288	6 210	4 078	4 136	2 025	1 248	863
5 to 9	36 806	32 174	22 711	12 915	9 796	9 463	4 879	4 584	4 632	2 237	1 851	544
10 to 19	64 552	58 917	47 732	25 922	21 810	11 185	6 253	4 932	5 635	2 928	2 292	415
20 to 49	80 540	76 158	62 332	28 832	33 500	13 826	7 231	6 595	4 382	2 787	1 383	212
50 or more	80 623	80 044	72 009	32 076	39 933	8 035	5 027	3 008	579	520	55	4
Mobile home or trailer	65 951	27 474	15 108	2 270	12 838	12 366	5 497	6 869	38 477	4 151	5 015	29 311
Other	11 979	7 998	5 248	3 016	2 232	2 750	1 445	1 305	3 981	910	993	2 078
ROOMS												
Owner-occupied housing units	**1 154 535**	**761 708**	**584 148**	**207 405**	**376 743**	**177 560**	**90 689**	**86 871**	**392 827**	**61 089**	**58 641**	**273 097**
1 room	1 132	515	382	216	166	133	75	58	617	38	57	522
2 rooms	6 122	3 666	2 952	1 182	1 770	714	325	389	2 456	252	337	1 867
3 rooms	25 903	15 617	12 052	5 218	6 834	3 565	1 744	1 821	10 286	1 355	1 757	7 174
4 rooms	113 606	69 545	49 235	20 855	28 380	20 310	9 728	10 582	44 061	7 607	8 212	28 242
5 rooms	236 982	156 060	115 226	47 013	68 213	40 834	20 320	20 514	80 922	14 420	13 660	52 842
6 rooms	239 480	155 839	116 915	47 987	68 928	38 924	19 888	19 036	83 641	14 095	13 674	55 872
7 rooms	200 477	132 269	102 037	35 662	66 375	30 232	15 653	14 579	68 208	10 368	9 836	48 004
8 rooms	155 975	105 627	84 287	23 577	60 710	21 340	11 278	10 062	50 348	6 771	5 923	37 654
9 or more rooms	174 858	122 570	101 062	25 695	75 367	21 508	11 678	9 830	52 288	6 183	5 185	40 920
Median	6.3	6.4	6.5	6.1	6.7	6.1	6.2	6.0	6.2	6.0	5.9	6.3
Renter-occupied housing units	**417 552**	**349 290**	**268 961**	**144 067**	**124 894**	**80 329**	**43 819**	**36 510**	**68 262**	**18 300**	**15 102**	**34 860**
1 room	14 604	13 993	11 652	8 831	2 821	2 341	1 447	894	611	194	132	285
2 rooms	40 652	36 914	28 320	18 159	10 161	8 594	4 628	3 966	3 738	1 554	1 141	1 043
3 rooms	113 764	101 646	79 236	42 634	36 602	22 410	12 038	10 372	12 118	5 412	4 183	2 523
4 rooms	119 170	103 384	78 694	37 576	41 118	24 690	13 649	11 041	15 786	5 501	4 138	6 147
5 rooms	65 891	54 016	41 551	21 430	20 121	12 465	6 911	5 554	11 875	2 692	2 299	6 884
6 rooms	31 492	21 983	16 683	9 135	7 548	5 300	2 919	2 381	9 509	1 419	1 488	6 602
7 rooms	16 017	9 158	6 791	3 367	3 424	2 367	1 173	1 194	6 859	781	829	5 249
8 rooms	8 685	4 313	3 185	1 474	1 711	1 128	548	580	4 372	408	494	3 470
9 or more rooms	7 277	3 883	2 849	1 461	1 388	1 034	506	528	3 394	339	398	2 657
Median	3.8	3.7	3.7	3.6	3.8	3.8	3.8	3.8	4.7	3.9	4.0	5.6
PERSONS IN UNIT												
Owner-occupied housing units	**1 154 535**	**761 708**	**584 148**	**207 405**	**376 743**	**177 560**	**90 689**	**86 871**	**392 827**	**61 089**	**58 641**	**273 097**
1 person	206 373	139 368	103 148	48 979	54 169	36 220	17 863	18 357	67 005	14 140	15 028	37 837
2 persons	399 721	260 462	197 611	74 605	123 006	62 851	32 044	30 807	139 259	22 027	21 162	96 070
3 persons	199 226	137 702	109 827	35 194	74 633	27 875	14 628	13 247	61 524	8 486	7 616	45 422
4 persons	211 299	142 842	111 992	31 185	80 807	30 850	16 268	14 582	68 457	9 387	8 367	50 703
5 persons	97 470	59 816	45 383	12 327	33 056	14 433	7 308	7 125	37 654	4 973	4 462	28 219
6 persons	29 198	16 002	12 001	3 647	8 354	4 001	1 944	2 057	13 196	1 527	1 482	10 187
7 or more persons	11 248	5 516	4 186	1 468	2 718	1 330	634	696	5 732	549	524	4 659
Median	2.43	2.43	2.46	2.23	2.65	2.34	2.36	2.31	2.43	2.24	2.18	2.56
Renter-occupied housing units	**417 552**	**349 290**	**268 961**	**144 067**	**124 894**	**80 329**	**43 819**	**36 510**	**68 262**	**18 300**	**15 102**	**34 860**
1 person	190 741	164 442	125 028	74 790	50 238	39 414	20 748	18 666	26 299	9 805	7 782	8 712
2 persons	123 304	106 476	85 227	42 013	43 214	21 249	12 175	9 074	16 828	4 210	3 377	9 241
3 persons	52 137	42 661	32 710	15 135	17 575	9 951	5 606	4 345	9 476	1 992	1 719	5 765
4 persons	32 302	23 765	17 656	8 078	9 578	6 109	3 371	2 738	8 537	1 384	1 339	5 814
5 persons	13 037	8 419	5 805	2 625	3 180	2 614	1 427	1 187	4 618	598	583	3 437
6 persons	4 218	2 461	1 752	912	840	709	355	354	1 757	231	220	1 306
7 or more persons	1 813	1 066	783	514	269	283	137	146	747	80	82	585
Median	1.65	1.60	1.61	1.50–	1.78	1.54	1.60	1.50–	1.97	1.50–	1.50–	2.44
PERSONS PER ROOM												
Owner-occupied housing units	**1 154 535**	**761 708**	**584 148**	**207 405**	**376 743**	**177 560**	**90 689**	**86 871**	**392 827**	**61 089**	**58 641**	**273 097**
0.50 or less	858 203	580 653	448 754	163 416	285 338	131 899	67 821	64 078	277 550	45 596	43 923	188 031
0.51 to 0.75	198 705	127 346	96 739	30 892	65 847	30 607	15 717	14 890	71 359	9 984	9 140	52 235
0.76 to 1.00	84 984	47 530	34 159	11 571	22 588	13 371	6 395	6 976	37 454	4 828	4 895	27 731
1.01 to 1.50	10 523	5 108	3 704	1 250	2 454	1 404	628	776	5 415	581	604	4 230
1.51 or more	2 120	1 071	792	276	516	279	128	151	1 049	100	79	870
Mean	.42	.41	.41	.40	.42	.42	.42	.42	.44	.42	.42	.45
Renter-occupied housing units	**417 552**	**349 290**	**268 961**	**144 067**	**124 894**	**80 329**	**43 819**	**36 510**	**68 262**	**18 300**	**15 102**	**34 860**
0.50 or less	284 140	237 859	182 489	99 866	82 623	55 370	29 458	25 912	46 281	13 569	11 132	21 580
0.51 to 0.75	73 361	61 026	47 578	22 558	25 020	13 448	7 706	5 742	12 335	2 748	2 234	7 353
0.76 to 1.00	50 278	42 377	32 748	18 624	14 124	9 629	5 653	3 976	7 901	1 629	1 421	4 851
1.01 to 1.50	6 498	5 101	3 754	1 749	2 005	1 347	688	659	1 397	280	248	869
1.51 or more	3 275	2 927	2 392	1 270	1 122	535	314	221	348	74	67	207
Mean	.49	.49	.49	.48	.51	.49	.50	.48	.47	.46	.46	.49

TIPSII [UPF] GH127 CENSUS90 72583600 06/22/92 4:35 PM MACHINE: C DATA:CENSUS90*H1TIPSDA27. 06/18/92 14:00:34 TAPE: NONE FRAME: 103
TSF:CENSUS90*92. 06/18/92 14:04:03 UTF:CENSUS90*93. 06/18/92 14:04:03 META:CENSUS90*H1TABLES27. 06/18/92 14:24:01

Table 22. Age of Householder and Financial Characteristics of Housing Units With a White Householder: 1990

[For definitions of terms and meanings of symbols, see text]

State Urban and Rural and Size of Place	The State	Urban							Rural			
		Total	Inside urbanized area			Outside urbanized area			Total	Place of 1,000 to 2,499	Place of less than 1,000	Other rural
			Total	Central place	Urban fringe	Total	Place of 10,000 or more	Place of 2,500 to 9,999				
Occupied housing units	**1 579 722**	**1 117 823**	**858 858**	**354 604**	**504 254**	**258 965**	**135 174**	**123 791**	**461 899**	**79 583**	**73 909**	**308 407**
AGE OF HOUSEHOLDER												
Owner-occupied housing units	**1 158 606**	**765 206**	**587 119**	**208 758**	**378 361**	**178 087**	**91 012**	**87 075**	**393 400**	**61 209**	**58 745**	**273 446**
Under 25 years	17 487	11 126	7 843	2 897	4 946	3 283	1 653	1 630	6 361	1 160	1 062	4 139
25 to 34 years	220 566	156 082	124 968	40 011	84 957	31 114	16 077	15 037	64 484	9 980	9 009	45 495
35 to 44 years	286 932	198 120	158 403	51 496	106 907	39 717	20 981	18 736	88 812	11 915	10 551	66 346
45 to 54 years	202 048	133 589	106 278	32 343	73 935	27 311	14 263	13 048	68 459	8 300	7 663	52 496
55 to 64 years	170 183	107 868	82 270	29 148	53 122	25 598	13 331	12 267	62 315	8 827	8 414	45 074
65 to 74 years	152 835	93 498	65 959	29 269	36 690	27 539	13 559	13 980	59 337	10 798	10 964	37 575
75 years and over	108 555	64 923	41 398	23 594	17 804	23 525	11 148	12 377	43 632	10 229	11 082	22 321
Renter-occupied housing units	**421 116**	**352 617**	**271 739**	**145 846**	**125 893**	**80 878**	**44 162**	**36 716**	**68 499**	**18 374**	**15 164**	**34 961**
Under 25 years	71 333	63 306	47 020	27 472	19 548	16 286	10 147	6 139	8 027	2 180	1 804	4 043
25 to 34 years	142 836	120 655	98 630	50 119	48 511	22 025	12 415	9 610	22 181	4 557	3 731	13 893
35 to 44 years	66 678	55 074	44 305	23 253	21 052	10 769	5 954	4 815	11 604	2 274	1 974	7 356
45 to 54 years	30 850	25 401	20 126	10 460	9 666	5 275	2 873	2 402	5 449	1 164	1 107	3 178
55 to 64 years	24 383	19 920	15 246	8 413	6 833	4 674	2 402	2 272	4 463	1 177	1 102	2 184
65 to 74 years	31 596	25 765	18 354	10 114	8 240	7 411	3 643	3 768	5 831	2 160	1 669	2 002
75 years and over	53 440	42 496	28 058	16 015	12 043	14 438	6 728	7 710	10 944	4 862	3 777	2 305
HOUSEHOLDER 65 YEARS AND OVER												
Occupied housing units	**346 426**	**226 682**	**153 769**	**78 992**	**74 777**	**72 913**	**35 078**	**37 835**	**119 744**	**28 049**	**27 492**	**64 203**
1-person households	164 834	114 863	75 697	43 112	32 585	39 166	18 510	20 656	49 971	15 244	14 556	20 171
Mean number of persons per room	.31	.32	.32	.32	.32	.31	.31	.31	.31	.30	.30	.31
Units in structure:												
1, detached or attached	241 794	142 316	94 417	46 756	47 661	47 899	22 990	24 909	99 478	20 362	21 257	57 859
2 or more	90 605	78 598	56 047	30 956	25 091	22 551	11 039	11 512	12 007	6 592	4 662	753
Mobile home, trailer, or other	14 027	5 768	3 305	1 280	2 025	2 463	1 049	1 414	8 259	1 095	1 573	5 591
Specified owner	189 572	129 892	86 509	43 008	43 501	43 383	20 831	22 552	59 680	18 603	18 942	22 135
Mean value (dollars)	64 600	73 200	84 900	72 200	97 400	49 900	53 400	46 700	45 900	40 600	33 300	61 100
Specified renter	82 620	68 008	46 263	26 057	20 206	21 745	10 323	11 422	14 612	6 983	5 388	2 241
Mean contract rent (dollars)	341	369	420	369	488	259	279	241	198	210	175	230
VALUE												
Specified owner-occupied housing units	**873 962**	**654 082**	**504 323**	**175 710**	**328 613**	**149 759**	**77 111**	**72 648**	**219 880**	**52 428**	**48 415**	**119 037**
Less than $20,000	35 081	9 446	1 810	1 339	471	7 636	2 567	5 069	25 635	7 010	13 030	5 595
$20,000 to $29,999	41 606	17 981	3 995	3 314	681	13 986	5 604	8 382	23 625	7 792	8 948	6 885
$30,000 to $39,999	55 601	29 603	9 427	7 689	1 738	20 176	9 545	10 631	25 998	8 321	7 889	9 788
$40,000 to $49,999	68 291	41 536	19 587	15 383	4 204	21 949	11 078	10 871	26 755	7 970	6 402	12 383
$50,000 to $59,999	83 416	58 108	36 821	24 633	12 188	21 287	11 006	10 281	25 308	6 796	4 317	14 195
$60,000 to $69,999	106 265	81 650	61 894	30 877	31 017	19 756	10 607	9 149	24 615	5 588	3 059	15 968
$70,000 to $79,999	112 414	92 928	77 809	26 329	51 480	15 119	8 450	6 669	19 486	3 548	1 788	14 150
$80,000 to $89,999	95 544	81 634	71 189	19 277	51 912	10 445	6 212	4 233	13 910	2 233	954	10 723
$90,000 to $99,999	72 832	63 123	56 238	13 348	42 890	6 885	4 278	2 607	9 709	1 263	579	7 867
$100,000 to $124,999	89 540	77 642	71 015	14 568	56 447	6 627	4 121	2 506	11 898	1 041	517	10 340
$125,000 to $149,999	45 852	40 017	37 069	7 758	29 311	2 948	1 824	1 124	5 835	446	258	5 131
$150,000 to $174,999	24 091	21 046	19 619	3 859	15 760	1 427	900	527	3 045	202	182	2 661
$175,000 to $199,999	13 721	12 237	11 594	2 292	9 302	643	395	248	1 484	92	112	1 280
$200,000 to $249,999	13 986	12 582	12 051	2 232	9 819	531	337	194	1 404	69	166	1 169
$250,000 to $299,999	6 688	6 051	5 837	1 172	4 665	214	121	93	637	30	73	534
$300,000 to $399,999	5 117	4 773	4 680	963	3 717	93	49	44	344	15	62	267
$400,000 to $499,999	1 748	1 666	1 648	308	1 340	18	7	11	82	6	26	50
$500,000 or more	2 169	2 059	2 040	369	1 671	19	10	9	110	6	53	51
Median (dollars)	74 100	79 500	85 700	71 600	92 500	54 800	58 800	51 200	52 700	43 700	32 700	66 700
Mean (dollars)	83 800	91 800	101 200	83 100	110 800	60 200	64 100	56 100	60 100	47 900	39 800	73 800
Owner-occupied mobile homes or trailers	**57 906**	**24 635**	**14 085**	**1 901**	**12 184**	**10 550**	**4 719**	**5 831**	**33 271**	**3 582**	**4 208**	**25 481**
Median (dollars)	13 300	12 100	13 100	10 000–	13 500	10 300	10 000–	10 600	14 800	10 000–	10 600	16 900
Mean (dollars)	19 600	15 800	16 500	15 600	16 700	14 900	14 500	15 100	22 400	14 400	15 700	24 600
CONTRACT RENT												
Specified renter-occupied housing units	**402 121**	**350 419**	**270 230**	**145 378**	**124 852**	**80 189**	**43 848**	**36 341**	**51 702**	**18 150**	**14 756**	**18 796**
Less than $100	14 745	9 996	4 931	3 229	1 702	5 065	2 221	2 844	4 749	1 772	1 920	1 057
$100 to $149	24 253	17 400	9 274	6 719	2 555	8 126	3 694	4 432	6 853	2 525	2 583	1 745
$150 to $199	25 523	17 567	8 192	6 231	1 961	9 375	4 307	5 068	7 956	2 982	2 815	2 159
$200 to $249	28 212	20 059	9 265	7 149	2 116	10 794	5 360	5 434	8 153	3 224	2 362	2 567
$250 to $299	31 968	25 330	13 656	10 850	2 806	11 674	6 220	5 454	6 638	2 767	1 679	2 192
$300 to $349	36 137	31 754	21 833	16 887	4 946	9 921	5 599	4 322	4 383	1 667	948	1 768
$350 to $399	46 376	43 619	35 422	22 998	12 424	8 197	5 374	2 823	2 757	996	514	1 247
$400 to $449	42 824	41 271	35 740	18 883	16 857	5 531	3 673	1 858	1 553	517	264	772
$450 to $499	36 878	36 096	32 470	14 552	17 918	3 626	2 482	1 144	782	262	79	441
$500 to $549	29 325	28 781	26 823	10 094	16 729	1 958	1 300	658	544	155	47	342
$550 to $599	21 991	21 665	20 465	7 269	13 196	1 200	900	300	326	114	36	176
$600 to $649	16 980	16 744	15 791	5 657	10 134	953	673	280	236	56	31	149
$650 to $699	11 757	11 638	11 146	3 766	7 380	492	354	138	119	40	12	67
$700 to $749	6 657	6 592	6 324	2 203	4 121	268	159	109	65	26	8	31
$750 to $999	12 292	12 165	11 563	4 977	6 586	602	372	230	127	46	16	65
$1,000 or more	3 364	3 305	3 127	1 697	1 430	178	99	79	59	18	8	33
No cash rent	12 839	6 437	4 208	2 217	1 991	2 229	1 061	1 168	6 402	983	1 434	3 985
Median (dollars)	387	407	442	395	495	272	297	248	215	218	187	246
Mean (dollars)	397	419	457	415	507	289	310	264	233	231	200	264
MEALS INCLUDED IN RENT												
Specified renter-occupied housing units	**402 121**	**350 419**	**270 230**	**145 378**	**124 852**	**80 189**	**43 848**	**36 341**	**51 702**	**18 150**	**14 756**	**18 796**
With meals included in rent	4 590	4 239	3 201	1 952	1 249	1 038	516	522	351	211	67	73
No meals included in rent	384 692	339 743	262 821	141 209	121 612	76 922	42 271	34 651	44 949	16 956	13 255	14 738
No cash rent	12 839	6 437	4 208	2 217	1 991	2 229	1 061	1 168	6 402	983	1 434	3 985

TIPSII [UPF] GH127 CENSUS90 72583600 06/22/92 4:35 PM MACHINE: C DATA:CENSUS90*H1TIPSDA27. 06/18/92 14:00:34 TAPE: NONE FRAME: 104
TSF:CENSUS90*92. 06/18/92 14:04:03 UTF:CENSUS90*93. 06/18/92 14:04:03 META:CENSUS90*H1TABLES27. 06/18/92 14:24:01

Table 23. **Age of Householder and Financial Characteristics of Housing Units With a Black Householder: 1990**

[For definitions of terms and meanings of symbols, see text]

State Urban and Rural and Size of Place	The State	Urban							Rural			
			Inside urbanized area			Outside urbanized area						
		Total	Total	Central place	Urban fringe	Total	Place of 10,000 or more	Place of 2,500 to 9,999	Total	Place of 1,000 to 2,499	Place of less than 1,000	Other rural
Occupied housing units	**31 201**	**30 924**	**30 539**	**24 308**	**6 231**	**385**	**236**	**149**	**277**	**40**	**33**	**204**
AGE OF HOUSEHOLDER												
Owner-occupied housing units	**9 654**	**9 442**	**9 354**	**6 935**	**2 419**	**88**	**46**	**42**	**212**	**23**	**22**	**167**
Under 25 years	171	166	165	134	31	1	–	1	5	–	1	4
25 to 34 years	1 874	1 852	1 832	1 213	619	20	14	6	22	2	3	17
35 to 44 years	2 903	2 851	2 818	1 954	864	33	19	14	52	8	6	38
45 to 54 years	1 920	1 871	1 858	1 346	512	13	10	3	49	3	4	42
55 to 64 years	1 412	1 373	1 366	1 113	253	7	1	6	39	4	5	30
65 to 74 years	915	886	878	770	108	8	2	6	29	4	1	24
75 years and over	459	443	437	405	32	6	–	6	16	2	2	12
Renter-occupied housing units	**21 547**	**21 482**	**21 185**	**17 373**	**3 812**	**297**	**190**	**107**	**65**	**17**	**11**	**37**
Under 25 years	3 817	3 802	3 698	3 043	655	104	61	43	15	3	5	7
25 to 34 years	8 712	8 695	8 591	6 835	1 756	104	71	33	17	6	3	8
35 to 44 years	4 891	4 879	4 836	3 926	910	43	31	12	12	4	–	8
45 to 54 years	1 897	1 891	1 862	1 582	280	29	20	9	6	–	–	6
55 to 64 years	1 132	1 123	1 116	989	127	7	3	4	9	3	–	6
65 to 74 years	676	672	664	604	60	8	3	5	4	1	2	1
75 years and over	422	420	418	394	24	2	1	1	2	–	1	1
HOUSEHOLDER 65 YEARS AND OVER												
Occupied housing units	**2 472**	**2 421**	**2 397**	**2 173**	**224**	**24**	**6**	**18**	**51**	**7**	**6**	**38**
1-person households	1 174	1 158	1 144	1 057	87	14	5	9	16	4	3	9
Mean number of persons per room	.40	.40	.40	.41	.37	.33	.29	.35	.36	.33	.36	.37
Units in structure:												
1, detached or attached	1 316	1 275	1 264	1 130	134	11	1	10	41	5	4	32
2 or more	1 107	1 103	1 091	1 006	85	12	5	7	4	1	2	1
Mobile home, trailer, or other	49	43	42	37	5	1	–	1	6	1	–	5
Specified owner	1 085	1 060	1 051	939	112	9	1	8	25	5	3	17
Mean value (dollars)	66 100	66 500	66 500	62 800	97 200	66 400	42 500	69 400	50 800	25 500	27 500	62 300
Specified renter	1 093	1 088	1 078	995	83	10	4	6	5	1	3	1
Mean contract rent (dollars)	276	276	277	262	456	174	150	193	194	163	113	387
VALUE												
Specified owner-occupied housing units	**8 111**	**7 978**	**7 909**	**5 791**	**2 118**	**69**	**40**	**29**	**133**	**19**	**17**	**97**
Less than $20,000	70	57	52	49	3	5	2	3	13	4	5	4
$20,000 to $29,999	85	76	73	70	3	3	1	2	9	3	1	5
$30,000 to $39,999	281	269	264	257	7	5	4	1	12	2	1	9
$40,000 to $49,999	828	820	810	791	19	10	4	6	8	1	–	7
$50,000 to $59,999	1 396	1 377	1 366	1 288	78	11	6	5	19	5	3	11
$60,000 to $69,999	1 496	1 484	1 479	1 312	167	5	4	1	12	1	2	9
$70,000 to $79,999	1 154	1 142	1 136	863	273	6	5	1	12	2	1	9
$80,000 to $89,999	852	840	833	455	378	7	3	4	12	1	1	10
$90,000 to $99,999	551	543	536	265	271	7	6	1	8	–	1	7
$100,000 to $124,999	650	639	635	234	401	4	2	2	11	–	–	11
$125,000 to $149,999	306	303	300	92	208	3	3	–	3	–	–	3
$150,000 to $174,999	158	155	153	46	107	2	–	2	3	–	–	3
$175,000 to $199,999	100	94	93	22	71	1	–	1	6	–	1	5
$200,000 to $249,999	76	72	72	18	54	–	–	–	4	–	1	3
$250,000 to $299,999	50	49	49	14	35	–	–	–	1	–	–	1
$300,000 to $399,999	29	29	29	6	23	–	–	–	–	–	–	–
$400,000 to $499,999	13	13	13	5	8	–	–	–	–	–	–	–
$500,000 or more	16	16	16	4	12	–	–	–	–	–	–	–
Median (dollars)	69 300	69 400	69 400	63 200	94 800	61 300	67 500	53 100	65 400	42 500	53 800	73 500
Mean (dollars)	80 400	80 500	80 600	68 600	113 300	69 200	69 900	68 200	75 700	42 200	63 600	84 400
Owner-occupied mobile homes or trailers	**101**	**75**	**67**	**15**	**52**	**8**	**2**	**6**	**26**	**3**	**1**	**22**
Median (dollars)	15 900	14 900	16 300	57 500	14 100	11 700	32 500	10 000	16 900	10 000–	10 000–	17 900
Mean (dollars)	30 100	33 500	34 300	86 600	19 200	26 500	32 500	24 500	20 500	11 800	9 000	22 200
CONTRACT RENT												
Specified renter-occupied housing units	**21 337**	**21 280**	**20 987**	**17 207**	**3 780**	**293**	**187**	**106**	**57**	**17**	**11**	**29**
Less than $100	1 413	1 408	1 387	1 267	120	21	12	9	5	–	3	2
$100 to $149	1 546	1 540	1 507	1 362	145	33	21	12	6	2	2	2
$150 to $199	806	797	778	746	32	19	12	7	9	5	1	3
$200 to $249	700	693	660	638	22	33	17	16	7	2	1	4
$250 to $299	1 290	1 283	1 235	1 195	40	48	38	10	7	2	1	4
$300 to $349	2 295	2 288	2 254	2 134	120	34	20	14	7	2	1	4
$350 to $399	3 370	3 366	3 339	2 900	439	27	19	8	4	–	–	4
$400 to $449	2 573	2 569	2 551	2 128	423	18	13	5	4	2	1	1
$450 to $499	2 549	2 547	2 532	1 890	642	15	8	7	2	1	–	1
$500 to $549	1 837	1 835	1 825	1 161	664	10	5	5	2	–	–	2
$550 to $599	1 056	1 056	1 051	645	406	5	2	3	–	–	–	–
$600 to $649	797	797	790	526	264	7	5	2	–	–	–	–
$650 to $699	439	439	436	250	186	3	2	1	–	–	–	–
$700 to $749	194	194	189	89	100	5	2	3	–	–	–	–
$750 to $999	266	266	261	125	136	5	4	1	–	–	–	–
$1,000 or more	60	59	57	32	25	2	1	1	1	–	–	1
No cash rent	146	143	135	119	16	8	6	2	3	1	1	1
Median (dollars)	388	388	389	370	493	286	286	288	250	225	150	288
Mean (dollars)	381	381	382	358	487	316	315	317	274	253	185	318
MEALS INCLUDED IN RENT												
Specified renter-occupied housing units	**21 337**	**21 280**	**20 987**	**17 207**	**3 780**	**293**	**187**	**106**	**57**	**17**	**11**	**29**
With meals included in rent	76	76	75	69	6	1	–	1	–	–	–	–
No meals included in rent	21 115	21 061	20 777	17 019	3 758	284	181	103	54	16	10	28
No cash rent	146	143	135	119	16	8	6	2	3	1	1	1

TIPSII [UPF] GH127 CENSUS90 72583600 06/22/92 4:35 PM MACHINE: C DATA:CENSUS90*H1TIPSDA27. 06/18/92 14:00:34 TAPE: NONE FRAME: 105
TSF:CENSUS90*92. 06/18/92 14:04:03 UTF:CENSUS90*93. 06/18/92 14:04:03 META:CENSUS90*H1TABLES27. 06/18/92 14:24:01

Table 24. **Age of Householder and Financial Characteristics of Housing Units With an American Indian, Eskimo, or Aleut Householder: 1990**

[For definitions of terms and meanings of symbols, see text]

State Urban and Rural and Size of Place	The State	Urban							Rural			
			Inside urbanized area			Outside urbanized area						
		Total	Total	Central place	Urban fringe	Total	Place of 10,000 or more	Place of 2,500 to 9,999	Total	Place of 1,000 to 2,499	Place of less than 1,000	Other rural
Occupied housing units	**14 168**	**8 874**	**7 430**	**5 527**	**1 903**	**1 444**	**769**	**675**	**5 294**	**577**	**1 492**	**3 225**
AGE OF HOUSEHOLDER												
Owner-occupied housing units	**6 085**	**2 759**	**2 228**	**1 199**	**1 029**	**531**	**270**	**261**	**3 326**	**323**	**835**	**2 168**
Under 25 years	181	83	61	32	29	22	14	8	98	10	30	58
25 to 34 years	1 345	662	542	280	262	120	51	69	683	68	178	437
35 to 44 years	1 764	860	709	363	346	151	79	72	904	97	200	607
45 to 54 years	1 228	602	479	266	213	123	63	60	626	46	137	443
55 to 64 years	812	317	271	157	114	46	28	18	495	36	144	315
65 to 74 years	460	147	111	68	43	36	19	17	313	39	85	189
75 years and over	295	88	55	33	22	33	16	17	207	27	61	119
Renter-occupied housing units	**8 083**	**6 115**	**5 202**	**4 328**	**874**	**913**	**499**	**414**	**1 968**	**254**	**657**	**1 057**
Under 25 years	1 367	1 083	902	758	144	181	98	83	284	48	94	142
25 to 34 years	2 837	2 180	1 844	1 496	348	336	190	146	657	95	205	357
35 to 44 years	1 842	1 393	1 218	1 006	212	175	82	93	449	54	138	257
45 to 54 years	959	740	643	543	100	97	57	40	219	26	68	125
55 to 64 years	571	386	326	295	31	60	37	23	185	20	67	98
65 to 74 years	319	215	182	163	19	33	18	15	104	6	44	54
75 years and over	188	118	87	67	20	31	17	14	70	5	41	24
HOUSEHOLDER 65 YEARS AND OVER												
Occupied housing units	**1 262**	**568**	**435**	**331**	**104**	**133**	**70**	**63**	**694**	**77**	**231**	**386**
1-person households	606	307	234	182	52	73	37	36	299	28	112	159
Mean number of persons per room	.44	.43	.44	.46	.38	.41	.42	.39	.46	.47	.46	.45
Units in structure:												
1, detached or attached	761	226	152	108	44	74	38	36	535	67	158	310
2 or more	391	309	257	214	43	52	28	24	82	7	58	17
Mobile home, trailer, or other	110	33	26	9	17	7	4	3	77	3	15	59
Specified owner	539	178	124	85	39	54	26	28	361	58	119	184
Mean value (dollars)	42 200	60 700	71 100	60 300	94 700	36 700	41 800	31 900	33 100	30 500	29 100	36 500
Specified renter	499	330	266	227	39	64	35	29	169	11	84	74
Mean contract rent (dollars)	210	247	262	238	404	179	178	179	127	145	133	116
VALUE												
Specified owner-occupied housing units	**4 445**	**2 239**	**1 833**	**1 022**	**811**	**406**	**212**	**194**	**2 206**	**270**	**669**	**1 267**
Less than $20,000	598	81	24	22	2	57	22	35	517	51	206	260
$20,000 to $29,999	360	111	58	50	8	53	23	30	249	39	87	123
$30,000 to $39,999	545	186	114	95	19	72	43	29	359	58	120	181
$40,000 to $49,999	670	278	211	189	22	67	41	26	392	47	143	202
$50,000 to $59,999	554	308	264	205	59	44	21	23	246	37	54	155
$60,000 to $69,999	558	371	330	206	124	41	22	19	187	23	23	141
$70,000 to $79,999	410	323	288	116	172	35	21	14	87	7	13	67
$80,000 to $89,999	272	209	192	65	127	17	11	6	63	5	11	47
$90,000 to $99,999	168	138	130	31	99	8	3	5	30	–	3	27
$100,000 to $124,999	161	118	111	23	88	7	2	5	43	–	4	39
$125,000 to $149,999	63	53	50	8	42	3	2	1	10	1	1	8
$150,000 to $174,999	41	30	29	7	22	1	1	–	11	–	1	10
$175,000 to $199,999	14	12	12	3	9	–	–	–	2	–	1	1
$200,000 to $249,999	10	7	6	–	6	1	–	1	3	2	–	1
$250,000 to $299,999	9	7	7	2	5	–	–	–	2	–	1	1
$300,000 to $399,999	5	4	4	–	4	–	–	–	1	–	–	1
$400,000 to $499,999	3	3	3	–	3	–	–	–	–	–	–	–
$500,000 or more	4	–	–	–	–	–	–	–	4	–	1	3
Median (dollars)	50 800	64 200	67 500	57 500	80 000	43 300	44 500	41 300	39 400	38 300	33 500	43 200
Mean (dollars)	55 800	68 400	73 100	59 900	89 800	47 200	48 600	45 700	43 100	40 100	35 200	47 800
Owner-occupied mobile homes or trailers	**788**	**216**	**142**	**14**	**128**	**74**	**35**	**39**	**572**	**40**	**93**	**439**
Median (dollars)	10 000–	10 600	12 200	10 000–	12 800	10 000–	10 000–	10 000–	10 000–	10 000–	10 000–	10 000–
Mean (dollars)	15 700	15 900	17 300	11 000	18 000	13 100	11 400	14 700	15 600	13 000	14 200	16 200
CONTRACT RENT												
Specified renter-occupied housing units	**7 930**	**6 067**	**5 161**	**4 297**	**864**	**906**	**497**	**409**	**1 863**	**252**	**646**	**965**
Less than $100	1 174	418	312	286	26	106	66	40	756	54	255	447
$100 to $149	754	499	397	368	29	102	52	50	255	34	109	112
$150 to $199	529	318	208	199	9	110	41	69	211	44	73	94
$200 to $249	509	329	196	179	17	133	63	70	180	44	67	69
$250 to $299	715	591	428	399	29	163	83	80	124	26	44	54
$300 to $349	839	781	685	632	53	96	56	40	58	6	16	36
$350 to $399	1 030	1 001	906	821	85	95	66	29	29	5	8	16
$400 to $449	713	695	655	528	127	40	28	12	18	7	2	9
$450 to $499	542	525	508	372	136	17	15	2	17	9	1	7
$500 to $549	338	336	321	186	135	15	10	5	2	1	–	1
$550 to $599	222	220	217	130	87	3	1	2	2	–	–	2
$600 to $649	130	128	122	71	51	6	4	2	2	1	–	1
$650 to $699	80	80	80	44	36	–	–	–	–	–	–	–
$700 to $749	38	35	33	21	12	2	1	1	3	–	1	2
$750 to $999	49	48	46	24	22	2	–	2	1	–	–	1
$1,000 or more	8	8	8	6	2	–	–	–	–	–	–	–
No cash rent	260	55	39	31	8	16	11	5	205	21	70	114
Median (dollars)	309	353	368	354	472	248	260	230	111	176	111	93
Mean (dollars)	300	344	361	340	461	247	256	237	141	189	133	134
MEALS INCLUDED IN RENT												
Specified renter-occupied housing units	**7 930**	**6 067**	**5 161**	**4 297**	**864**	**906**	**497**	**409**	**1 863**	**252**	**646**	**965**
With meals included in rent	45	35	31	29	2	4	2	2	10	3	1	6
No meals included in rent	7 625	5 977	5 091	4 237	854	886	484	402	1 648	228	575	845
No cash rent	260	55	39	31	8	16	11	5	205	21	70	114

TIPSII [UPF] GH127 CENSUS90 72583600 06/22/92 4:35 PM MACHINE: C DATA:CENSUS90*H1TIPSDA27. 06/18/92 14:00:34 TAPE: NONE FRAME: 106
TSF:CENSUS90*92. 06/18/92 14:04:03 UTF:CENSUS90*93. 06/18/92 14:04:03 META:CENSUS90*H1TABLES27. 06/18/92 14:24:01

Table 25. **Age of Householder and Financial Characteristics of Housing Units With an Asian or Pacific Islander Householder: 1990**

[For definitions of terms and meanings of symbols, see text]

State Urban and Rural and Size of Place	The State	Urban							Rural			
			Inside urbanized area			Outside urbanized area						
		Total	Total	Central place	Urban fringe	Total	Place of 10,000 or more	Place of 2,500 to 9,999	Total	Place of 1,000 to 2,499	Place of less than 1,000	Other rural
Occupied housing units	**17 198**	**16 784**	**15 752**	**9 706**	**6 046**	**1 032**	**655**	**377**	**414**	**106**	**70**	**238**
AGE OF HOUSEHOLDER												
Owner-occupied housing units	**7 101**	**6 798**	**6 438**	**2 411**	**4 027**	**360**	**210**	**150**	**303**	**66**	**36**	**201**
Under 25 years	152	140	131	68	63	9	7	2	12	3	2	7
25 to 34 years	1 707	1 646	1 570	655	915	76	45	31	61	10	8	43
35 to 44 years	2 560	2 461	2 336	814	1 522	125	77	48	99	24	12	63
45 to 54 years	1 549	1 478	1 387	445	942	91	45	46	71	17	7	47
55 to 64 years	712	672	631	255	376	41	24	17	40	8	5	27
65 to 74 years	319	306	294	130	164	12	7	5	13	1	2	10
75 years and over	102	95	89	44	45	6	5	1	7	3	–	4
Renter-occupied housing units	**10 097**	**9 986**	**9 314**	**7 295**	**2 019**	**672**	**445**	**227**	**111**	**40**	**34**	**37**
Under 25 years	1 742	1 725	1 531	1 266	265	194	156	38	17	5	1	11
25 to 34 years	3 942	3 909	3 696	2 800	896	213	144	69	33	13	7	13
35 to 44 years	2 215	2 190	2 071	1 565	506	119	65	54	25	8	12	5
45 to 54 years	1 068	1 055	983	779	204	72	38	34	13	5	4	4
55 to 64 years	626	617	572	490	82	45	21	24	9	4	3	2
65 to 74 years	342	334	319	274	45	15	8	7	8	2	4	2
75 years and over	162	156	142	121	21	14	13	1	6	3	3	–
HOUSEHOLDER 65 YEARS AND OVER												
Occupied housing units	**925**	**891**	**844**	**569**	**275**	**47**	**33**	**14**	**34**	**9**	**9**	**16**
1-person households	286	272	254	189	65	18	17	1	14	6	4	4
Mean number of persons per room	.60	.61	.62	.71	.49	.47	.46	.47	.43	.30	.50	.46
Units in structure:												
1, detached or attached	445	422	403	201	202	19	12	7	23	4	6	13
2 or more	451	441	415	351	64	26	20	6	10	5	3	2
Mobile home, trailer, or other	29	28	26	17	9	2	1	1	1	–	–	1
Specified owner	341	327	313	140	173	14	11	3	14	4	1	9
Mean value (dollars)	93 400	94 300	95 300	78 500	108 900	72 700	73 400	70 000	70 500	62 500	37 500	77 800
Specified renter	499	487	458	392	66	29	21	8	12	5	6	1
Mean contract rent (dollars)	244	246	247	217	426	227	219	247	153	141	135	287
VALUE												
Specified owner-occupied housing units	**5 998**	**5 780**	**5 497**	**1 925**	**3 572**	**283**	**170**	**113**	**218**	**53**	**29**	**136**
Less than $20,000	73	54	36	15	21	18	10	8	19	9	8	2
$20,000 to $29,999	58	46	20	11	9	26	12	14	12	7	1	4
$30,000 to $39,999	103	94	68	60	8	26	18	8	9	2	4	3
$40,000 to $49,999	227	206	181	158	23	25	13	12	21	10	5	6
$50,000 to $59,999	335	312	277	218	59	35	22	13	23	10	–	13
$60,000 to $69,999	573	556	520	319	201	36	22	14	17	4	1	12
$70,000 to $79,999	757	741	721	291	430	20	13	7	16	4	–	12
$80,000 to $89,999	876	855	827	238	589	28	20	8	21	4	2	15
$90,000 to $99,999	748	733	713	186	527	20	13	7	15	2	2	11
$100,000 to $124,999	969	957	934	196	738	23	12	11	12	–	–	12
$125,000 to $149,999	474	462	451	92	359	11	7	4	12	–	2	10
$150,000 to $174,999	274	254	250	59	191	4	3	1	20	1	–	19
$175,000 to $199,999	144	141	135	20	115	6	4	2	3	–	–	3
$200,000 to $249,999	168	156	153	33	120	3	1	2	12	–	3	9
$250,000 to $299,999	92	87	87	12	75	–	–	–	5	–	1	4
$300,000 to $399,999	77	76	75	9	66	1	–	1	1	–	–	1
$400,000 to $499,999	23	23	23	3	20	–	–	–	–	–	–	–
$500,000 or more	27	27	26	5	21	1	–	1	–	–	–	–
Median (dollars)	90 000	90 400	91 400	76 100	98 500	63 000	64 200	61 100	75 600	48 800	42 500	90 900
Mean (dollars)	106 200	106 800	108 500	87 600	119 900	72 400	70 400	75 400	91 000	49 300	73 900	110 900
Owner-occupied mobile homes or trailers	**162**	**124**	**94**	**24**	**70**	**30**	**18**	**12**	**38**	**9**	**3**	**26**
Median (dollars)	10 000–	10 000–	10 000–	10 000–	10 000	10 000–	10 000–	10 000–	12 900	11 300	10 000–	15 000
Mean (dollars)	16 500	16 500	17 300	18 300	17 000	13 900	13 900	13 900	16 400	13 700	9 000	18 200
CONTRACT RENT												
Specified renter-occupied housing units	**10 018**	**9 915**	**9 247**	**7 241**	**2 006**	**668**	**443**	**225**	**103**	**39**	**32**	**32**
Less than $100	878	873	822	787	35	51	38	13	5	1	4	–
$100 to $149	959	946	893	854	39	53	32	21	13	5	6	2
$150 to $199	645	621	543	522	21	78	29	49	24	14	8	2
$200 to $249	507	497	398	368	30	99	52	47	10	5	3	2
$250 to $299	915	901	763	648	115	138	94	44	14	2	3	9
$300 to $349	1 299	1 285	1 185	1 023	162	100	78	22	14	4	5	5
$350 to $399	1 428	1 426	1 367	1 064	303	59	47	12	2	–	–	2
$400 to $449	977	973	939	678	261	34	30	4	4	1	–	3
$450 to $499	823	819	794	470	324	25	22	3	4	3	–	1
$500 to $549	463	462	454	236	218	8	6	2	1	1	–	–
$550 to $599	332	331	329	194	135	2	1	1	1	–	–	1
$600 to $649	257	257	253	133	120	4	4	–	–	–	–	–
$650 to $699	141	139	134	68	66	5	4	1	2	1	1	–
$700 to $749	104	104	103	46	57	1	1	–	–	–	–	–
$750 to $999	148	148	147	75	72	1	–	1	–	–	–	–
$1,000 or more	42	42	42	24	18	–	–	–	–	–	–	–
No cash rent	100	91	81	51	30	10	5	5	9	2	2	5
Median (dollars)	341	342	349	320	454	268	287	224	216	192	168	291
Mean (dollars)	339	340	345	312	466	270	285	239	249	246	205	302
MEALS INCLUDED IN RENT												
Specified renter-occupied housing units	**10 018**	**9 915**	**9 247**	**7 241**	**2 006**	**668**	**443**	**225**	**103**	**39**	**32**	**32**
With meals included in rent	79	78	72	61	11	6	1	5	1	1	–	–
No meals included in rent	9 839	9 746	9 094	7 129	1 965	652	437	215	93	36	30	27
No cash rent	100	91	81	51	30	10	5	5	9	2	2	5

TIPSII [UPF] GH127 CENSUS90 72583600 06/22/92 4:35 PM MACHINE: C DATA:CENSUS90*H1TIPSDA27. 06/18/92 14:00:34 TAPE: NONE FRAME: 107
TSF:CENSUS90*92. 06/18/92 14:04:03 UTF:CENSUS90*93. 06/18/92 14:04:03 META:CENSUS90*H1TABLES27. 06/18/92 14:24:01

Table 26. **Age of Householder and Financial Characteristics of Housing Units With an Hispanic Origin Householder: 1990**

[Householders of Hispanic origin may be of any race. For definitions of terms and meanings of symbols, see text]

State Urban and Rural and Size of Place	The State	Urban							Rural			
			Inside urbanized area			Outside urbanized area						
		Total	Total	Central place	Urban fringe	Total	Place of 10,000 or more	Place of 2,500 to 9,999	Total	Place of 1,000 to 2,499	Place of less than 1,000	Other rural
Occupied housing units	**14 039**	**12 683**	**10 692**	**6 461**	**4 231**	**1 991**	**1 234**	**757**	**1 356**	**376**	**312**	**668**
AGE OF HOUSEHOLDER												
Owner-occupied housing units	**6 559**	**5 691**	**4 871**	**2 389**	**2 482**	**820**	**514**	**306**	**868**	**199**	**178**	**491**
Under 25 years	188	153	110	58	52	43	27	16	35	15	5	15
25 to 34 years	1 662	1 450	1 228	540	688	222	138	84	212	58	54	100
35 to 44 years	1 955	1 723	1 509	699	810	214	135	79	232	41	45	146
45 to 54 years	1 185	1 042	906	437	469	136	81	55	143	25	27	91
55 to 64 years	788	672	599	308	291	73	53	20	116	27	17	72
65 to 74 years	506	423	337	217	120	86	51	35	83	20	18	45
75 years and over	275	228	182	130	52	46	29	17	47	13	12	22
Renter-occupied housing units	**7 480**	**6 992**	**5 821**	**4 072**	**1 749**	**1 171**	**720**	**451**	**488**	**177**	**134**	**177**
Under 25 years	1 425	1 346	1 061	774	287	285	190	95	79	32	20	27
25 to 34 years	2 909	2 733	2 306	1 550	756	427	249	178	176	59	49	68
35 to 44 years	1 591	1 471	1 247	852	395	224	139	85	120	47	32	41
45 to 54 years	656	615	510	360	150	105	63	42	41	18	13	10
55 to 64 years	408	371	312	238	74	59	34	25	37	10	8	19
65 to 74 years	260	238	202	159	43	36	24	12	22	6	7	9
75 years and over	231	218	183	139	44	35	21	14	13	5	5	3
HOUSEHOLDER 65 YEARS AND OVER												
Occupied housing units	**1 272**	**1 107**	**904**	**645**	**259**	**203**	**125**	**78**	**165**	**44**	**42**	**79**
1-person households	590	519	412	317	95	107	64	43	71	22	28	21
Mean number of persons per room	.40	.41	.41	.42	.40	.38	.39	.36	.36	.32	.32	.40
Units in structure:												
1, detached or attached	732	606	495	335	160	111	63	48	126	33	27	66
2 or more	475	453	380	293	87	73	48	25	22	8	10	4
Mobile home, trailer, or other	65	48	29	17	12	19	14	5	17	3	5	9
Specified owner	605	526	429	288	141	97	54	43	79	29	24	26
Mean value (dollars)	63 400	66 000	71 600	64 000	87 300	41 100	43 400	38 100	46 200	38 400	26 500	73 100
Specified renter	484	451	381	294	87	70	45	25	33	11	12	10
Mean contract rent (dollars)	280	291	305	279	393	216	201	243	139	140	126	154
VALUE												
Specified owner-occupied housing units	**5 266**	**4 729**	**4 167**	**2 000**	**2 167**	**562**	**344**	**218**	**537**	**141**	**138**	**258**
Less than $20,000	210	82	18	13	5	64	31	33	128	42	57	29
$20,000 to $29,999	188	115	37	32	5	78	39	39	73	29	26	18
$30,000 to $39,999	274	217	121	103	18	96	64	32	57	23	16	18
$40,000 to $49,999	439	388	299	260	39	89	55	34	51	12	10	29
$50,000 to $59,999	612	569	502	408	94	67	47	20	43	14	11	18
$60,000 to $69,999	769	731	679	448	231	52	30	22	38	9	4	25
$70,000 to $79,999	737	702	669	306	363	33	20	13	35	3	5	27
$80,000 to $89,999	595	568	539	164	375	29	18	11	27	5	3	19
$90,000 to $99,999	427	407	389	88	301	18	15	3	20	2	1	17
$100,000 to $124,999	493	465	449	91	358	16	12	4	28	1	2	25
$125,000 to $149,999	205	195	187	32	155	8	4	4	10	–	1	9
$150,000 to $174,999	109	100	92	17	75	8	7	1	9	–	1	8
$175,000 to $199,999	57	53	50	11	39	3	2	1	4	–	–	4
$200,000 to $249,999	62	53	53	8	45	–	–	–	9	–	1	8
$250,000 to $299,999	41	37	36	11	25	1	–	1	4	1	–	3
$300,000 to $399,999	32	32	32	7	25	–	–	–	–	–	–	–
$400,000 to $499,999	9	8	8	–	8	–	–	–	1	–	–	1
$500,000 or more	7	7	7	1	6	–	–	–	–	–	–	–
Median (dollars)	71 800	73 600	76 200	64 200	88 800	45 200	47 200	41 600	42 100	29 800	24 300	67 500
Mean (dollars)	80 500	83 400	87 700	70 400	103 700	51 500	53 800	47 700	55 200	36 800	33 300	76 800
Owner-occupied mobile homes or trailers	**439**	**290**	**120**	**14**	**106**	**170**	**119**	**51**	**149**	**47**	**30**	**72**
Median (dollars)	10 000–	10 000–	12 100	10 000–	12 800	10 000–	10 000–	10 000–	10 000–	10 000–	10 000–	13 200
Mean (dollars)	16 100	15 600	21 000	52 100	16 900	11 700	11 300	12 800	17 100	14 900	12 800	20 300
CONTRACT RENT												
Specified renter-occupied housing units	**7 389**	**6 945**	**5 783**	**4 043**	**1 740**	**1 162**	**715**	**447**	**444**	**175**	**128**	**141**
Less than $100	339	297	216	176	40	81	48	33	42	18	11	13
$100 to $149	422	364	250	211	39	114	60	54	58	26	18	14
$150 to $199	459	363	200	178	22	163	100	63	96	45	37	14
$200 to $249	500	419	239	187	52	180	101	79	81	36	26	19
$250 to $299	682	630	430	371	59	200	138	62	52	26	11	15
$300 to $349	842	807	652	544	108	155	89	66	35	9	11	15
$350 to $399	1 088	1 072	967	748	219	105	74	31	16	4	6	6
$400 to $449	820	813	761	520	241	52	42	10	7	3	1	3
$450 to $499	687	676	637	390	247	39	23	16	11	4	1	6
$500 to $549	484	481	465	242	223	16	11	5	3	1	–	2
$550 to $599	311	310	299	135	164	11	5	6	1	–	–	1
$600 to $649	217	213	207	103	104	6	2	4	4	–	1	3
$650 to $699	163	161	156	77	79	5	3	2	2	–	–	2
$700 to $749	92	92	87	39	48	5	3	2	–	–	–	–
$750 to $999	131	129	123	62	61	6	2	4	2	–	1	1
$1,000 or more	25	25	23	11	12	2	1	1	–	–	–	–
No cash rent	127	93	71	49	22	22	13	9	34	3	4	27
Median (dollars)	367	375	395	371	466	258	265	243	204	194	194	235
Mean (dollars)	372	381	403	374	472	269	272	264	222	203	210	263
MEALS INCLUDED IN RENT												
Specified renter-occupied housing units	**7 389**	**6 945**	**5 783**	**4 043**	**1 740**	**1 162**	**715**	**447**	**444**	**175**	**128**	**141**
With meals included in rent	40	39	35	28	7	4	2	2	1	–	–	1
No meals included in rent	7 222	6 813	5 677	3 966	1 711	1 136	700	436	409	172	124	113
No cash rent	127	93	71	49	22	22	13	9	34	3	4	27

TIPSII [UPF] GH127 CENSUS90 72583600 06/22/92 4:35 PM MACHINE: C DATA:CENSUS90*H1TIPSDA27. 06/18/92 14:00:34 TAPE: NONE FRAME: 108
TSF:CENSUS90*92. 06/18/92 14:04:03 UTF:CENSUS90*93. 06/18/92 14:04:03 META:CENSUS90*H1TABLES27. 06/18/92 14:24:01

Table 27. **Age of Householder and Financial Characteristics of Housing Units With a White, Not of Hispanic Origin Householder: 1990**

[For definitions of terms and meanings of symbols, see text]

State Urban and Rural and Size of Place	The State	Urban							Rural			
		Total	Inside urbanized area			Outside urbanized area			Total	Place of 1,000 to 2,499	Place of less than 1,000	Other rural
			Total	Central place	Urban fringe	Total	Place of 10,000 or more	Place of 2,500 to 9,999				
Occupied housing units	**1 572 087**	**1 110 998**	**853 109**	**351 472**	**501 637**	**257 889**	**134 508**	**123 381**	**461 089**	**79 389**	**73 743**	**307 957**
AGE OF HOUSEHOLDER												
Owner-occupied housing units	**1 154 535**	**761 708**	**584 148**	**207 405**	**376 743**	**177 560**	**90 689**	**86 871**	**392 827**	**61 089**	**58 641**	**273 097**
Under 25 years	17 374	11 036	7 780	2 866	4 914	3 256	1 634	1 622	6 338	1 152	1 060	4 126
25 to 34 years	219 647	155 287	124 300	39 737	84 563	30 987	16 000	14 987	64 360	9 945	8 979	45 436
35 to 44 years	285 795	197 128	157 537	51 138	106 399	39 591	20 901	18 690	88 667	11 898	10 525	66 244
45 to 54 years	201 289	132 919	105 695	32 084	73 611	27 224	14 220	13 004	68 370	8 288	7 650	52 432
55 to 64 years	169 638	107 408	81 856	28 964	52 892	25 552	13 295	12 257	62 230	8 808	8 404	45 018
65 to 74 years	152 462	93 191	65 726	29 124	36 602	27 465	13 516	13 949	59 271	10 781	10 952	37 538
75 years and over	108 330	64 739	41 254	23 492	17 762	23 485	11 123	12 362	43 591	10 217	11 071	22 303
Renter-occupied housing units	**417 552**	**349 290**	**268 961**	**144 067**	**124 894**	**80 329**	**43 819**	**36 510**	**68 262**	**18 300**	**15 102**	**34 860**
Under 25 years	70 684	62 693	46 535	27 153	19 382	16 158	10 055	6 103	7 991	2 165	1 795	4 031
25 to 34 years	141 493	119 403	97 566	49 478	48 088	21 837	12 304	9 533	22 090	4 530	3 708	13 852
35 to 44 years	65 962	54 405	43 743	22 899	20 844	10 662	5 884	4 778	11 557	2 259	1 962	7 336
45 to 54 years	30 546	25 111	19 878	10 295	9 583	5 233	2 852	2 381	5 435	1 158	1 105	3 172
55 to 64 years	24 164	19 725	15 083	8 302	6 781	4 642	2 381	2 261	4 439	1 172	1 095	2 172
65 to 74 years	31 442	25 624	18 235	10 027	8 208	7 389	3 631	3 758	5 818	2 158	1 665	1 995
75 years and over	53 261	42 329	27 921	15 913	12 008	14 408	6 712	7 696	10 932	4 858	3 772	2 302
HOUSEHOLDER 65 YEARS AND OVER												
Occupied housing units	**345 495**	**225 883**	**153 136**	**78 556**	**74 580**	**72 747**	**34 982**	**37 765**	**119 612**	**28 014**	**27 460**	**64 138**
1-person households	164 366	114 456	75 382	42 878	32 504	39 074	18 460	20 614	49 910	15 224	14 534	20 152
Mean number of persons per room	.31	.32	.32	.32	.32	.31	.31	.31	.31	.30	.30	.31
Units in structure:												
1, detached or attached	241 248	141 874	94 069	46 528	47 541	47 805	22 939	24 866	99 374	20 334	21 236	57 804
2 or more	90 268	78 278	55 782	30 759	25 023	22 496	11 007	11 489	11 990	6 587	4 654	749
Mobile home, trailer, or other	13 979	5 731	3 285	1 269	2 016	2 446	1 036	1 410	8 248	1 093	1 570	5 585
Specified owner	189 111	129 497	86 200	42 807	43 393	43 297	20 785	22 512	59 614	18 577	18 923	22 114
Mean value (dollars)	64 600	73 200	84 900	72 200	97 500	49 900	53 500	46 700	45 900	40 600	33 300	61 000
Specified renter	82 292	67 704	46 010	25 871	20 139	21 694	10 295	11 399	14 588	6 977	5 379	2 232
Mean contract rent (dollars)	342	369	421	369	488	259	279	241	198	210	175	231
VALUE												
Specified owner-occupied housing units	**870 744**	**651 207**	**501 807**	**174 603**	**327 204**	**149 400**	**76 905**	**72 495**	**219 537**	**52 344**	**48 332**	**118 861**
Less than $20,000	34 962	9 393	1 796	1 327	469	7 597	2 551	5 046	25 569	6 992	12 998	5 579
$20,000 to $29,999	41 500	17 917	3 974	3 296	678	13 943	5 585	8 358	23 583	7 772	8 932	6 879
$30,000 to $39,999	55 437	29 475	9 361	7 633	1 728	20 114	9 508	10 606	25 962	8 304	7 880	9 778
$40,000 to $49,999	68 055	41 336	19 444	15 266	4 178	21 892	11 048	10 844	26 719	7 961	6 395	12 363
$50,000 to $59,999	83 089	57 809	36 560	24 427	12 133	21 249	10 982	10 267	25 280	6 787	4 309	14 184
$60,000 to $69,999	105 803	81 217	61 497	30 628	30 869	19 720	10 585	9 135	24 586	5 582	3 056	15 948
$70,000 to $79,999	111 966	92 503	77 407	26 159	51 248	15 096	8 437	6 659	19 463	3 548	1 785	14 130
$80,000 to $89,999	95 178	81 282	70 858	19 182	51 676	10 424	6 198	4 226	13 896	2 232	952	10 712
$90,000 to $99,999	72 561	62 866	55 996	13 291	42 705	6 870	4 266	2 604	9 695	1 261	579	7 855
$100,000 to $124,999	89 223	77 346	70 730	14 508	56 222	6 616	4 111	2 505	11 877	1 040	517	10 320
$125,000 to $149,999	45 706	39 881	36 939	7 734	29 205	2 942	1 821	1 121	5 825	446	257	5 122
$150,000 to $174,999	24 006	20 970	19 549	3 849	15 700	1 421	895	526	3 036	202	181	2 653
$175,000 to $199,999	13 681	12 200	11 558	2 284	9 274	642	394	248	1 481	92	112	1 277
$200,000 to $249,999	13 933	12 537	12 006	2 225	9 781	531	337	194	1 396	69	165	1 162
$250,000 to $299,999	6 651	6 018	5 805	1 161	4 644	213	121	92	633	29	73	531
$300,000 to $399,999	5 090	4 746	4 653	957	3 696	93	49	44	344	15	62	267
$400,000 to $499,999	1 740	1 658	1 640	308	1 332	18	7	11	82	6	26	50
$500,000 or more	2 163	2 053	2 034	368	1 666	19	10	9	110	6	53	51
Median (dollars)	74 100	79 600	85 800	71 700	92 500	54 800	58 800	51 200	52 800	43 700	32 700	66 700
Mean (dollars)	83 800	91 800	101 200	83 200	110 900	60 200	64 100	56 100	60 100	47 900	39 800	73 800
Owner-occupied mobile homes or trailers	**57 634**	**24 451**	**14 012**	**1 893**	**12 119**	**10 439**	**4 636**	**5 803**	**33 183**	**3 554**	**4 194**	**25 435**
Median (dollars)	13 400	12 200	13 100	10 000–	13 500	10 300	10 000–	10 600	14 800	10 000–	10 600	17 000
Mean (dollars)	19 600	15 800	16 500	15 300	16 700	14 900	14 600	15 100	22 400	14 400	15 700	24 600
CONTRACT RENT												
Specified renter-occupied housing units	**398 604**	**347 114**	**267 467**	**143 607**	**123 860**	**79 647**	**43 509**	**36 138**	**51 490**	**18 077**	**14 696**	**18 717**
Less than $100	14 611	9 884	4 853	3 170	1 683	5 031	2 200	2 831	4 727	1 766	1 914	1 047
$100 to $149	24 060	17 240	9 171	6 636	2 535	8 069	3 659	4 410	6 820	2 510	2 573	1 737
$150 to $199	25 333	17 419	8 111	6 161	1 950	9 308	4 266	5 042	7 914	2 966	2 796	2 152
$200 to $249	28 013	19 891	9 166	7 080	2 086	10 725	5 324	5 401	8 122	3 215	2 355	2 552
$250 to $299	31 654	25 041	13 460	10 695	2 765	11 581	6 155	5 426	6 613	2 753	1 673	2 187
$300 to $349	35 747	31 382	21 543	16 658	4 885	9 839	5 554	4 285	4 365	1 662	943	1 760
$350 to $399	45 867	43 119	34 976	22 673	12 303	8 143	5 337	2 806	2 748	993	512	1 243
$400 to $449	42 433	40 885	35 387	18 655	16 732	5 498	3 647	1 851	1 548	515	264	769
$450 to $499	36 547	35 772	32 165	14 382	17 783	3 607	2 470	1 137	775	260	79	436
$500 to $549	29 073	28 530	26 578	9 977	16 601	1 952	1 295	657	543	154	47	342
$550 to $599	21 820	21 494	20 299	7 205	13 094	1 195	897	298	326	114	36	176
$600 to $649	16 855	16 621	15 672	5 604	10 068	949	671	278	234	56	30	148
$650 to $699	11 658	11 540	11 049	3 715	7 334	491	353	138	118	40	12	66
$700 to $749	6 597	6 532	6 266	2 177	4 089	266	157	109	65	26	8	31
$750 to $999	12 214	12 089	11 490	4 935	6 555	599	370	229	125	46	15	64
$1,000 or more	3 345	3 286	3 109	1 689	1 420	177	98	79	59	18	8	33
No cash rent	12 777	6 389	4 172	2 195	1 977	2 217	1 056	1 161	6 388	983	1 431	3 974
Median (dollars)	387	407	443	395	495	272	297	248	216	218	187	246
Mean (dollars)	397	419	458	415	507	289	310	264	233	231	200	264
MEALS INCLUDED IN RENT												
Specified renter-occupied housing units	**398 604**	**347 114**	**267 467**	**143 607**	**123 860**	**79 647**	**43 509**	**36 138**	**51 490**	**18 077**	**14 696**	**18 717**
With meals included in rent	4 567	4 216	3 180	1 936	1 244	1 036	514	522	351	211	67	73
No meals included in rent	381 260	336 509	260 115	139 476	120 639	76 394	41 939	34 455	44 751	16 883	13 198	14 670
No cash rent	12 777	6 389	4 172	2 195	1 977	2 217	1 056	1 161	6 388	983	1 431	3 974

TIPSII [UPF] GH127 CENSUS90 72583600 06/22/92 4:35 PM MACHINE: C DATA:CENSUS90*H1TIPSDA27. 06/18/92 14:00:34 TAPE: NONE FRAME: 109
TSF:CENSUS90*92. 06/18/92 14:04:03 UTF:CENSUS90*93. 06/18/92 14:04:03 META:CENSUS90*H1TABLES27. 06/18/92 14:24:01

Table 28. Occupancy, Structural Characteristics, and Age of Householder: 1990

[For definitions of terms and meanings of symbols, see text]

State Inside and Outside Metropolitan Area	The State	Inside metropolitan area: Total	Inside metropolitan area: In central city	Inside metropolitan area: Not in central city: Total	Inside metropolitan area: Not in central city: Urban: Inside urbanized area	Inside metropolitan area: Not in central city: Urban: Outside urbanized area	Inside metropolitan area: Not in central city: Rural	Outside metropolitan area: Total	Outside metropolitan area: Urban: Inside urbanized area	Outside metropolitan area: Urban: Outside urbanized area: Place of 10,000 or more	Outside metropolitan area: Urban: Outside urbanized area: Place of 2,500 to 9,999	Outside metropolitan area: Rural
All housing units	**1 848 445**	**1 196 059**	**421 386**	**774 673**	**538 472**	**74 910**	**161 291**	**652 386**	**5 338**	**113 831**	**88 608**	**444 609**
POPULATION												
All persons	**4 375 099**	**2 959 899**	**964 298**	**1 995 601**	**1 393 254**	**192 488**	**409 859**	**1 415 200**	**13 383**	**284 416**	**208 635**	**908 766**
Persons in occupied housing units	4 257 478	2 888 667	920 994	1 967 673	1 377 535	184 832	405 306	1 368 811	13 147	262 997	197 932	894 735
Per occupied housing unit	2.58	2.58	2.32	2.73	2.68	2.61	2.98	2.59	2.66	2.42	2.38	2.69
Owner-occupied housing units	3 294 081	2 187 535	566 439	1 621 096	1 107 479	145 630	367 987	1 106 546	9 808	188 244	147 087	761 407
Per owner-occupied housing unit	2.78	2.82	2.57	2.92	2.89	2.83	3.05	2.71	2.85	2.65	2.59	2.75
Renter-occupied housing units	963 397	701 132	354 555	346 577	270 056	39 202	37 319	262 265	3 339	74 753	50 845	133 328
Per renter-occupied housing unit	2.08	2.04	2.01	2.08	2.05	2.03	2.39	2.17	2.23	1.98	1.93	2.41
TENURE BY RACE AND HISPANIC ORIGIN OF HOUSEHOLDER												
Occupied housing units	**1 647 853**	**1 118 681**	**396 884**	**721 797**	**514 921**	**70 700**	**136 176**	**529 172**	**4 944**	**108 896**	**83 107**	**332 225**
Owner-occupied housing units	1 183 673	775 337	220 197	555 140	383 161	51 398	120 581	408 336	3 446	71 168	56 782	276 940
Percent of occupied housing units	71.8	69.3	55.5	76.9	74.4	72.7	88.5	77.2	69.7	65.4	68.3	83.4
White	1 158 606	754 605	208 758	545 847	374 956	51 079	119 812	404 001	3 405	70 578	56 430	273 588
Black	9 654	9 494	6 935	2 559	2 414	37	108	160	5	31	20	104
American Indian, Eskimo, or Aleut	6 085	2 796	1 199	1 597	1 017	144	436	3 289	12	226	161	2 890
Asian or Pacific Islander	7 101	6 674	2 411	4 263	4 021	98	144	427	6	166	96	159
Other race	2 227	1 768	894	874	753	40	81	459	18	167	75	199
Hispanic origin (of any race)	6 559	5 262	2 389	2 873	2 445	137	291	1 297	37	452	231	577
White, not of Hispanic origin	1 154 535	751 352	207 405	543 947	373 355	50 988	119 604	403 183	3 388	70 299	56 273	273 223
Renter-occupied housing units	464 180	343 344	176 687	166 657	131 760	19 302	15 595	120 836	1 498	37 728	26 325	55 285
White	421 116	304 621	145 846	158 775	124 501	18 982	15 292	116 495	1 392	36 364	25 532	53 207
Black	21 547	21 246	17 373	3 873	3 801	53	19	301	11	163	81	46
American Indian, Eskimo, or Aleut	8 083	5 548	4 328	1 220	821	180	219	2 535	53	440	293	1 749
Asian or Pacific Islander	10 097	9 389	7 295	2 094	2 015	51	28	708	4	417	204	83
Other race	3 337	2 540	1 845	695	622	36	37	797	38	344	215	200
Hispanic origin (of any race)	7 480	5 900	4 072	1 828	1 626	118	84	1 580	123	662	391	404
White, not of Hispanic origin	417 552	301 803	144 067	157 736	123 582	18 906	15 248	115 749	1 312	36 058	25 365	53 014
VACANCY STATUS												
Vacant housing units	**200 592**	**77 378**	**24 502**	**52 876**	**23 551**	**4 210**	**25 115**	**123 214**	**394**	**4 935**	**5 501**	**112 384**
For sale only	17 983	10 955	3 379	7 576	5 391	762	1 423	7 028	26	861	1 010	5 131
For rent	39 916	29 497	14 085	15 412	12 366	1 575	1 471	10 419	325	2 326	2 115	5 653
Rented or sold, not occupied	9 811	5 214	1 954	3 260	2 138	355	767	4 597	19	536	501	3 541
For seasonal, recreational, or occasional use	105 122	21 696	956	20 740	1 555	423	18 762	83 426	4	275	696	82 451
For migrant workers	537	62	1	61	13	2	46	475	–	4	19	452
Other vacant	27 223	9 954	4 127	5 827	2 088	1 093	2 646	17 269	20	933	1 160	15 156
Boarded up	1 795	1 023	736	287	85	40	162	772	1	41	41	689
UNITS IN STRUCTURE												
All housing units	**1 848 445**	**1 196 059**	**421 386**	**774 673**	**538 472**	**74 910**	**161 291**	**652 386**	**5 338**	**113 831**	**88 608**	**444 609**
1, detached	1 230 561	733 509	208 564	524 945	339 218	48 502	137 225	497 052	3 375	71 053	59 529	363 095
1, attached	69 267	63 181	14 803	48 378	44 759	2 448	1 171	6 086	70	1 952	1 279	2 785
2	69 892	52 080	39 839	12 241	6 827	3 546	1 868	17 812	212	7 916	4 416	5 268
3 or 4	45 455	32 388	21 040	11 348	7 377	2 645	1 326	13 067	258	5 682	3 385	3 742
5 to 9	45 190	32 227	17 266	14 961	11 152	2 587	1 222	12 963	235	4 506	3 673	4 549
10 to 19	79 489	64 693	34 143	30 550	25 716	2 962	1 872	14 796	337	5 886	3 794	4 779
20 to 49	97 398	82 471	37 587	44 884	38 904	4 705	1 275	14 927	371	6 324	4 334	3 898
50 or more	99 588	92 278	41 796	50 482	48 289	2 017	176	7 310	134	4 256	2 426	494
Mobile home or trailer	90 864	33 218	2 518	30 700	13 621	4 552	12 527	57 646	317	4 931	4 572	47 826
Other	20 741	10 014	3 830	6 184	2 609	946	2 629	10 727	29	1 325	1 200	8 173
Owner-occupied housing units	**1 183 673**	**775 337**	**220 197**	**555 140**	**383 161**	**51 398**	**120 581**	**408 336**	**3 446**	**71 168**	**56 782**	**276 940**
1, detached	1 029 801	665 988	188 719	477 269	323 192	44 319	109 758	363 813	3 086	63 078	51 086	246 563
1, attached	43 043	39 850	7 582	32 268	30 367	1 240	661	3 193	27	1 157	580	1 429
2	17 468	13 533	10 201	3 332	1 859	936	537	3 935	58	1 727	921	1 229
3 or 4	5 443	4 417	2 158	2 259	1 852	277	130	1 026	10	435	284	297
5 or more	22 719	21 416	8 366	13 050	12 411	541	98	1 303	4	660	326	313
Mobile home or trailer	59 111	26 718	1 958	24 760	12 220	3 804	8 736	32 393	252	3 717	3 197	25 227
Other	6 088	3 415	1 213	2 202	1 260	281	661	2 673	9	394	388	1 882
Renter-occupied housing units	**464 180**	**343 344**	**176 687**	**166 657**	**131 760**	**19 302**	**15 595**	**120 836**	**1 498**	**37 728**	**26 325**	**55 285**
1, detached	79 323	34 818	14 852	19 966	10 078	2 590	7 298	44 505	209	6 101	5 862	32 333
1, attached	21 389	19 512	6 330	13 182	11 833	1 016	333	1 877	39	705	580	553
2	45 914	34 029	26 045	7 984	4 638	2 189	1 157	11 885	137	5 572	3 012	3 164
3 or 4	35 932	25 333	17 124	8 209	5 037	2 124	1 048	10 599	223	4 816	2 766	2 794
5 to 9	36 554	25 694	14 698	10 996	7 825	2 098	1 073	10 860	195	4 033	3 158	3 474
10 to 19	69 311	56 547	30 016	26 531	22 316	2 551	1 664	12 764	245	5 224	3 365	3 930
20 to 49	82 694	69 636	32 262	37 374	32 194	4 031	1 149	13 058	252	5 630	3 942	3 234
50 or more	77 476	70 710	32 630	38 080	36 048	1 874	158	6 766	128	3 961	2 255	422
Mobile home or trailer	8 894	2 787	407	2 380	708	351	1 321	6 107	54	941	840	4 272
Other	6 693	4 278	2 323	1 955	1 083	478	394	2 415	16	745	545	1 109
Occupied housing units	**1 647 853**	**1 118 681**	**396 884**	**721 797**	**514 921**	**70 700**	**136 176**	**529 172**	**4 944**	**108 896**	**83 107**	**332 225**
AGE OF HOUSEHOLDER												
Owner-occupied housing units	**1 183 673**	**775 337**	**220 197**	**555 140**	**383 161**	**51 398**	**120 581**	**408 336**	**3 446**	**71 168**	**56 782**	**276 940**
Under 25 years	18 059	11 419	3 157	8 262	5 043	1 107	2 112	6 640	44	1 297	925	4 374
25 to 34 years	226 160	163 499	42 380	121 119	86 371	10 646	24 102	62 661	653	11 917	8 857	41 234
35 to 44 years	294 879	209 369	54 918	154 451	109 087	12 918	32 446	85 510	817	15 791	11 400	57 502
45 to 54 years	207 126	142 072	34 558	107 514	75 147	8 630	23 737	65 054	583	10 829	8 127	45 515
55 to 64 years	173 341	107 827	30 781	77 046	53 379	6 747	16 920	65 514	541	10 598	8 375	46 000
65 to 74 years	154 652	86 245	30 303	55 942	36 537	6 365	13 040	68 407	496	11 259	9 983	46 669
75 years and over	109 456	54 906	24 100	30 806	17 597	4 985	8 224	54 550	312	9 477	9 115	35 646
Renter-occupied housing units	**464 180**	**343 344**	**176 687**	**166 657**	**131 760**	**19 302**	**15 595**	**120 836**	**1 498**	**37 728**	**26 325**	**55 285**
Under 25 years	78 948	58 425	32 925	25 500	20 471	3 107	1 922	20 523	248	9 198	4 613	6 464
25 to 34 years	159 688	124 590	62 012	62 578	51 311	5 887	5 380	35 098	490	10 262	6 756	17 590
35 to 44 years	76 356	58 333	30 134	28 199	22 586	2 941	2 672	18 023	264	4 902	3 375	9 482
45 to 54 years	35 066	26 418	13 512	12 906	10 203	1 419	1 284	8 648	102	2 416	1 701	4 429
55 to 64 years	26 858	19 329	10 277	9 052	7 005	1 146	901	7 529	88	2 021	1 642	3 778
65 to 74 years	33 014	22 481	11 205	11 276	8 264	1 775	1 237	10 533	111	3 043	2 662	4 717
75 years and over	54 250	33 768	16 622	17 146	11 920	3 027	2 199	20 482	195	5 886	5 576	8 825

TIPSII [UPF] GH127 CENSUS90 72583600 06/22/92 4:35 PM MACHINE: C DATA:CENSUS90*H1TIPSDA27. 06/18/92 14:00:34 TAPE: NONE FRAME: 110
TSF:CENSUS90*92. 06/18/92 14:04:03 UTF:CENSUS90*93. 06/18/92 14:04:03 META:CENSUS90*H1TABLES27. 06/18/92 14:24:01

Table 29. **Utilization Characteristics: 1990**

[For definitions of terms and meanings of symbols, see text]

State Inside and Outside Metropolitan Area	The State	Inside metropolitan area: Total	Inside metropolitan area: In central city	Inside metropolitan area: Not in central city: Total	Inside metropolitan area: Not in central city: Urban: Inside urbanized area	Inside metropolitan area: Not in central city: Urban: Outside urbanized area	Inside metropolitan area: Not in central city: Rural	Outside metropolitan area: Total	Outside metropolitan area: Urban: Inside urbanized area	Outside metropolitan area: Urban: Outside urbanized area: Place of 10,000 or more	Outside metropolitan area: Urban: Outside urbanized area: Place of 2,500 to 9,999	Outside metropolitan area: Rural
ROOMS												
All housing units	**1 848 445**	**1 196 059**	**421 386**	**774 673**	**538 472**	**74 910**	**161 291**	**652 386**	**5 338**	**113 831**	**88 608**	**444 609**
1 room	27 482	19 504	13 583	5 921	3 613	601	1 707	7 978	52	1 695	922	5 309
2 rooms	66 326	46 245	26 730	19 515	13 588	2 234	3 693	20 081	167	4 771	3 717	11 426
3 rooms	187 124	130 704	62 521	68 183	50 140	7 228	10 815	56 420	661	12 912	9 570	33 277
4 rooms	299 731	189 277	73 112	116 165	80 065	13 519	22 581	110 454	1 038	20 590	16 157	72 669
5 rooms	356 686	222 731	80 677	142 054	95 030	16 014	31 010	133 955	1 086	22 959	18 051	91 859
6 rooms	304 700	185 641	65 035	120 606	79 947	12 304	28 355	119 059	830	18 958	15 154	84 117
7 rooms	235 927	148 244	43 152	105 092	72 299	9 327	23 466	87 683	581	13 368	11 032	62 702
8 rooms	176 477	117 245	27 278	89 967	64 469	6 724	18 774	59 232	436	9 150	7 227	42 419
9 or more rooms	193 992	136 468	29 298	107 170	79 321	6 959	20 890	57 524	487	9 428	6 778	40 831
Median	5.5	5.5	4.9	5.8	5.8	5.4	5.9	5.5	5.2	5.2	5.3	5.6
Owner-occupied housing units	**1 183 673**	**775 337**	**220 197**	**555 140**	**383 161**	**51 398**	**120 581**	**408 336**	**3 446**	**71 168**	**56 782**	**276 940**
1 room	1 209	604	253	351	173	27	151	605	–	69	44	492
2 rooms	6 772	4 427	1 451	2 976	1 951	265	760	2 345	11	262	237	1 835
3 rooms	27 715	17 196	5 929	11 267	7 399	1 057	2 811	10 519	84	1 477	1 176	7 782
4 rooms	116 977	68 911	22 113	46 798	28 982	5 852	11 964	48 066	400	7 837	6 883	32 946
5 rooms	242 743	154 163	49 584	104 579	68 957	11 835	23 787	88 580	822	16 238	13 147	58 373
6 rooms	245 393	155 418	51 057	104 361	69 842	10 688	23 831	89 975	716	15 842	12 732	60 685
7 rooms	205 080	134 728	37 877	96 851	67 436	8 641	20 774	70 352	542	12 073	9 765	47 972
8 rooms	159 305	110 141	24 954	85 187	61 736	6 361	17 090	49 164	422	8 521	6 615	33 606
9 or more rooms	178 479	129 749	26 979	102 770	76 685	6 672	19 413	48 730	449	8 849	6 183	33 249
Median	6.3	6.4	6.1	6.6	6.7	6.1	6.4	6.1	6.1	6.1	6.0	6.1
Renter-occupied housing units	**464 180**	**343 344**	**176 687**	**166 657**	**131 760**	**19 302**	**15 595**	**120 836**	**1 498**	**37 728**	**26 325**	**55 285**
1 room	18 218	15 594	11 822	3 772	3 163	442	167	2 624	41	1 391	710	482
2 rooms	47 056	36 635	22 958	13 677	11 003	1 720	954	10 421	144	4 209	3 090	2 978
3 rooms	124 974	97 355	50 709	46 646	38 205	5 394	3 047	27 619	431	10 382	7 296	9 510
4 rooms	130 874	98 970	45 044	53 926	43 423	6 360	4 143	31 904	515	11 355	7 790	12 244
5 rooms	73 620	54 014	26 709	27 305	21 234	3 283	2 788	19 606	202	5 819	3 879	9 706
6 rooms	35 189	22 663	11 639	11 024	7 968	1 178	1 878	12 526	93	2 591	1 781	8 061
7 rooms	17 402	9 549	4 296	5 253	3 567	494	1 192	7 853	31	1 043	931	5 848
8 rooms	9 203	4 580	1 809	2 771	1 775	237	759	4 623	10	487	439	3 687
9 or more rooms	7 644	3 984	1 701	2 283	1 422	194	667	3 660	31	451	409	2 769
Median	3.8	3.7	3.6	3.9	3.8	3.8	4.4	4.1	3.8	3.8	3.8	4.8
DURATION OF VACANCY												
Vacant-for-sale-only housing units	**17 983**	**10 955**	**3 379**	**7 576**	**5 391**	**762**	**1 423**	**7 028**	**26**	**861**	**1 010**	**5 131**
Less than 2 months	3 065	2 319	648	1 671	1 339	136	196	746	11	146	156	433
2 up to 6 months	5 794	4 035	1 361	2 674	2 050	254	370	1 759	10	296	307	1 146
6 or more months	9 124	4 601	1 370	3 231	2 002	372	857	4 523	5	419	547	3 552
Vacant-for-rent housing units	**39 916**	**29 497**	**14 085**	**15 412**	**12 366**	**1 575**	**1 471**	**10 419**	**325**	**2 326**	**2 115**	**5 653**
Less than 2 months	16 067	13 056	6 382	6 674	5 674	659	341	3 011	79	979	729	1 224
2 up to 6 months	14 324	10 738	5 245	5 493	4 607	493	393	3 586	133	778	778	1 897
6 or more months	9 525	5 703	2 458	3 245	2 085	423	737	3 822	113	569	608	2 532
PERSONS IN UNIT												
Owner-occupied housing units	**1 183 673**	**775 337**	**220 197**	**555 140**	**383 161**	**51 398**	**120 581**	**408 336**	**3 446**	**71 168**	**56 782**	**276 940**
1 person	210 336	130 407	50 982	79 425	54 585	8 971	15 869	79 929	571	14 732	12 774	51 852
2 persons	406 268	255 778	77 544	178 234	123 980	16 552	37 702	150 490	1 140	25 733	20 952	102 665
3 persons	204 742	143 912	37 579	106 333	75 985	9 066	21 282	60 830	599	11 048	8 087	41 096
4 persons	217 397	151 904	33 586	118 318	82 646	10 206	25 466	65 493	672	12 135	8 895	43 791
5 persons	101 117	65 990	13 803	52 187	34 031	4 756	13 400	35 127	350	5 517	4 394	24 866
6 persons	30 886	19 225	4 391	14 834	8 780	1 366	4 688	11 661	88	1 479	1 263	8 831
7 or more persons	12 927	8 121	2 312	5 809	3 154	481	2 174	4 806	26	524	417	3 839
Median	2.44	2.51	2.26	2.69	2.67	2.52	2.82	2.33	2.52	2.31	2.25	2.34
Renter-occupied housing units	**464 180**	**343 344**	**176 687**	**166 657**	**131 760**	**19 302**	**15 595**	**120 836**	**1 498**	**37 728**	**26 325**	**55 285**
1 person	203 195	149 850	84 116	65 734	51 523	8 590	5 621	53 345	629	17 944	13 602	21 170
2 persons	134 503	104 510	49 685	54 825	45 221	5 428	4 176	29 993	373	10 199	6 306	13 115
3 persons	60 358	44 740	20 570	24 170	19 127	2 712	2 331	15 618	216	4 724	3 060	7 618
4 persons	38 653	26 399	12 189	14 210	10 730	1 610	1 870	12 254	160	2 954	2 016	7 124
5 persons	16 886	10 615	5 217	5 398	3 723	692	983	6 271	70	1 335	877	3 989
6 persons	6 289	4 002	2 373	1 629	1 030	196	403	2 287	32	375	308	1 572
7 or more persons	4 296	3 228	2 537	691	406	74	211	1 068	18	197	156	697
Median	1.71	1.71	1.59	1.82	1.82	1.70	2.02	1.74	1.82	1.59	1.50–	1.99
PERSONS PER ROOM												
Owner-occupied housing units	**1 183 673**	**775 337**	**220 197**	**555 140**	**383 161**	**51 398**	**120 581**	**408 336**	**3 446**	**71 168**	**56 782**	**276 940**
0.50 or less	874 044	575 546	170 456	405 090	288 489	36 031	80 570	298 498	2 414	53 765	43 036	199 283
0.51 to 0.75	204 837	135 841	33 572	102 269	67 235	10 004	25 030	68 996	690	11 834	9 142	47 330
0.76 to 1.00	89 338	54 584	13 465	41 119	23 584	4 685	12 850	34 754	307	4 899	4 057	25 491
1.01 to 1.50	12 274	7 299	1 931	5 368	3 011	564	1 793	4 975	24	518	442	3 991
1.51 or more	3 180	2 067	773	1 294	842	114	338	1 113	11	152	105	845
Mean	.43	.42	.41	.43	.42	.44	.46	.43	.45	.41	.41	.43
Renter-occupied housing units	**464 180**	**343 344**	**176 687**	**166 657**	**131 760**	**19 302**	**15 595**	**120 836**	**1 498**	**37 728**	**26 325**	**55 285**
0.50 or less	301 182	219 442	111 675	107 767	84 962	12 780	10 025	81 740	897	24 967	18 665	37 211
0.51 to 0.75	82 644	61 897	28 703	33 194	26 747	3 529	2 918	20 747	275	6 537	3 965	9 970
0.76 to 1.00	61 682	47 001	26 730	20 271	15 749	2 423	2 099	14 681	237	5 081	2 909	6 454
1.01 to 1.50	10 804	8 228	4 741	3 487	2 628	410	449	2 576	67	714	533	1 262
1.51 or more	7 868	6 776	4 838	1 938	1 674	160	104	1 092	22	429	253	388
Mean	.52	.53	.54	.52	.52	.51	.50	.49	.57	.51	.49	.48
Occupied housing units	**1 647 853**	**1 118 681**	**396 884**	**721 797**	**514 921**	**70 700**	**136 176**	**529 172**	**4 944**	**108 896**	**83 107**	**332 225**
HOUSEHOLDER 65 YEARS AND OVER												
Occupied housing units	**351 372**	**197 400**	**82 230**	**115 170**	**74 318**	**16 152**	**24 700**	**153 972**	**1 114**	**29 665**	**27 336**	**95 857**
1-person households	167 001	94 836	44 604	50 232	32 251	8 396	9 585	72 165	552	15 845	15 044	40 724
Mean number of persons per room	.31	.32	.33	.32	.32	.31	.32	.30	.33	.31	.30	.30
Units in structure:												
1, detached or attached	244 484	126 489	48 287	78 202	47 305	10 531	20 366	117 995	771	19 288	18 201	79 735
2 or more	92 660	65 200	32 597	32 603	25 004	4 992	2 607	27 460	294	9 502	8 163	9 501
Mobile home, trailer, or other	14 228	5 711	1 346	4 365	2 009	629	1 727	8 517	49	875	972	6 621
Specified owner	191 670	108 727	44 250	64 477	43 151	9 410	11 916	82 943	702	17 505	16 557	48 179
Mean value (dollars)	64 600	79 700	72 000	85 000	98 200	55 000	61 300	44 800	55 100	51 900	44 900	42 000
Specified renter	84 828	55 635	27 745	27 890	20 106	4 771	3 013	29 193	306	8 892	8 202	11 793
Mean contract rent (dollars)	339	396	361	431	491	287	243	226	229	277	221	185
With meals included in rent	3 660	2 955	1 538	1 417	1 045	232	140	705	1	356	247	101
Mean contract rent (dollars)	757	795	780	812	894	670	435	597	90	673	516	534
No meals included in rent	77 911	51 322	25 742	25 580	18 636	4 391	2 553	26 589	294	8 327	7 735	10 233
No cash rent	3 257	1 358	465	893	425	148	320	1 899	11	209	220	1 459

TIPSII [UPF] GH127 CENSUS90 72583600 06/22/92 4:35 PM MACHINE: C DATA:CENSUS90*H1TIPSDA27. 06/18/92 14:00:34 TAPE: NONE FRAME: 111
TSF:CENSUS90*92. 06/18/92 14:04:03 UTF:CENSUS90*93. 06/18/92 14:04:03 META:CENSUS90*H1TABLES27. 06/18/92 14:24:01

Table 30. **Financial Characteristics: 1990**

[For definitions of terms and meanings of symbols, see text]

State Inside and Outside Metropolitan Area	The State	Inside metropolitan area: Total	Inside metropolitan area: In central city	Inside metropolitan area: Not in central city: Total	Inside metropolitan area: Not in central city: Urban: Inside urbanized area	Inside metropolitan area: Not in central city: Urban: Outside urbanized area	Inside metropolitan area: Not in central city: Rural	Outside metropolitan area: Total	Outside metropolitan area: Urban: Inside urbanized area	Outside metropolitan area: Urban: Outside urbanized area: Place of 10,000 or more	Outside metropolitan area: Urban: Outside urbanized area: Place of 2,500 to 9,999	Outside metropolitan area: Rural
VALUE												
Specified owner-occupied housing units	**894 345**	**633 123**	**185 221**	**447 902**	**332 848**	**41 833**	**73 221**	**261 222**	**2 942**	**60 396**	**48 484**	**149 400**
Less than $20,000	35 909	6 380	1 426	4 954	444	1 998	2 512	29 529	55	2 017	3 725	23 732
$20,000 to $29,999	42 188	10 553	3 456	7 097	585	2 933	3 579	31 635	118	4 873	6 297	20 347
$30,000 to $39,999	56 632	17 441	8 146	9 295	1 519	3 301	4 475	39 191	261	8 563	8 447	21 920
$40,000 to $49,999	70 192	29 690	16 643	13 047	3 820	3 338	5 889	40 502	458	10 145	8 599	21 300
$50,000 to $59,999	85 956	50 251	26 519	23 732	11 780	3 998	7 954	35 705	641	9 839	7 569	17 656
$60,000 to $69,999	109 167	78 904	32 888	46 016	31 004	5 157	9 855	30 263	585	8 773	5 921	14 984
$70,000 to $79,999	115 000	95 133	27 720	67 413	52 138	5 726	9 549	19 867	336	5 883	3 582	10 066
$80,000 to $89,999	97 753	85 617	20 095	65 522	52 954	4 840	7 728	12 136	182	3 809	1 856	6 289
$90,000 to $99,999	74 431	66 949	13 853	53 096	43 787	3 545	5 764	7 482	102	2 337	1 041	4 002
$100,000 to $124,999	91 466	83 551	15 044	68 507	57 658	3 558	7 291	7 915	126	2 227	881	4 681
$125,000 to $149,999	46 743	43 282	7 957	35 325	29 921	1 660	3 744	3 461	38	1 007	300	2 116
$150,000 to $174,999	24 586	22 873	3 977	18 896	16 064	825	2 007	1 713	29	492	119	1 073
$175,000 to $199,999	13 993	13 258	2 340	10 918	9 499	382	1 037	735	6	209	60	460
$200,000 to $249,999	14 251	13 636	2 284	11 352	10 007	337	1 008	615	2	151	47	415
$250,000 to $299,999	6 840	6 568	1 200	5 368	4 779	150	439	272	2	43	21	206
$300,000 to $399,999	5 233	5 106	979	4 127	3 813	64	250	127	1	22	8	96
$400,000 to $499,999	1 788	1 760	316	1 444	1 371	10	63	28	–	2	6	20
$500,000 or more	2 217	2 171	378	1 793	1 705	11	77	46	–	4	5	37
Median (dollars)	74 000	83 300	71 200	88 000	92 800	70 300	72 400	47 400	59 100	54 300	46 700	43 900
Mean (dollars)	83 800	96 900	82 500	102 800	111 300	73 800	80 700	52 100	62 500	59 100	49 800	49 800
Specified vacant-for-sale-only housing units	**12 291**	**7 558**	**2 191**	**5 367**	**3 950**	**519**	**898**	**4 733**	**25**	**665**	**832**	**3 211**
Less than $20,000	1 900	291	39	252	7	98	147	1 609	1	97	230	1 281
$20,000 to $39,999	2 125	680	263	417	73	100	244	1 445	7	229	311	898
$40,000 to $59,999	2 307	1 402	758	644	367	98	179	905	12	197	166	530
$60,000 to $79,999	2 104	1 671	632	1 039	811	88	140	433	3	67	75	288
$80,000 to $99,999	1 235	1 058	207	851	705	68	78	177	1	42	32	102
$100,000 to $149,999	1 317	1 201	158	1 043	933	42	68	116	1	25	14	76
$150,000 to $199,999	631	599	57	542	504	16	22	32	–	7	3	22
$200,000 to $249,999	284	278	28	250	232	5	13	6	–	1	1	4
$250,000 to $299,999	156	151	19	132	125	1	6	5	–	–	–	5
$300,000 or more	232	227	30	197	193	3	1	5	–	–	–	5
Median (dollars)	58 400	76 300	60 900	86 800	100 600	53 100	46 900	29 800	44 500	40 600	31 200	26 500
Mean (dollars)	76 200	100 800	74 600	111 500	130 300	60 700	57 800	37 100	47 600	45 800	36 600	35 300
Owner-occupied mobile homes or trailers	**59 111**	**26 718**	**1 958**	**24 760**	**12 220**	**3 804**	**8 736**	**32 393**	**252**	**3 717**	**3 197**	**25 227**
Median (dollars)	13 300	13 500	10 000–	13 700	13 500	13 500	14 500	13 000	11 300	10 000–	10 000–	14 700
Mean (dollars)	19 500	18 500	16 100	18 700	16 800	16 900	22 100	20 400	13 700	13 600	13 900	22 300
CONTRACT RENT												
Specified renter-occupied housing units	**444 700**	**338 100**	**175 950**	**162 150**	**130 668**	**19 072**	**12 410**	**106 600**	**1 491**	**37 478**	**26 098**	**41 533**
Less than $100	18 358	9 470	5 644	3 826	1 843	1 239	744	8 888	54	1 920	2 124	4 790
$100 to $149	27 684	14 618	9 377	5 241	2 678	1 633	930	13 066	107	3 250	3 487	6 222
$150 to $199	27 739	12 538	7 780	4 758	1 937	1 631	1 190	15 201	96	3 911	4 134	7 060
$200 to $249	30 205	13 762	8 431	5 331	1 994	1 744	1 593	16 443	213	5 126	4 300	6 804
$250 to $299	35 215	19 470	13 276	6 194	2 696	1 834	1 664	15 745	311	5 960	4 329	5 145
$300 to $349	40 958	29 248	20 932	8 316	5 071	1 721	1 524	11 710	255	5 218	3 283	2 954
$350 to $399	52 681	44 461	28 119	16 342	13 111	1 996	1 235	8 220	227	4 645	1 785	1 563
$400 to $449	47 441	43 198	22 456	20 742	17 633	2 200	909	4 243	131	2 585	856	671
$450 to $499	41 106	38 834	17 483	21 351	19 095	1 816	440	2 272	16	1 502	384	370
$500 to $549	32 156	31 030	11 780	19 250	17 802	1 122	326	1 126	25	726	150	225
$550 to $599	23 729	23 042	8 305	14 737	13 876	667	194	687	4	450	98	135
$600 to $649	18 253	17 561	6 435	11 126	10 600	362	164	692	6	483	127	76
$650 to $699	12 476	12 133	4 151	7 982	7 699	198	85	343	–	257	49	37
$700 to $749	7 016	6 820	2 367	4 453	4 301	109	43	196	1	123	47	25
$750 to $999	12 804	12 371	5 218	7 153	6 842	219	92	433	3	321	73	36
$1,000 or more	3 480	3 314	1 761	1 553	1 478	52	23	166	–	93	36	37
No cash rent	13 399	6 230	2 435	3 795	2 012	529	1 254	7 169	42	908	836	5 383
Median (dollars)	384	425	388	470	496	333	281	237	291	283	232	200
Mean (dollars)	393	436	403	472	507	336	297	251	290	296	242	209
Specified vacant-for-rent housing units	**38 857**	**29 306**	**14 052**	**15 254**	**12 341**	**1 568**	**1 345**	**9 551**	**325**	**2 315**	**2 108**	**4 803**
Less than $100	1 204	473	278	195	27	69	99	731	1	55	129	546
$100 to $199	4 609	1 539	922	617	89	264	264	3 070	14	500	783	1 773
$200 to $299	5 643	2 573	1 692	881	194	326	361	3 070	151	772	722	1 425
$300 to $399	7 523	6 035	4 327	1 708	1 179	213	316	1 488	131	528	309	520
$400 to $499	7 015	6 506	3 019	3 487	2 935	344	208	509	26	243	83	157
$500 to $599	4 598	4 383	1 377	3 006	2 801	174	31	215	2	126	29	58
$600 to $749	4 939	4 809	1 271	3 538	3 388	130	20	130	–	76	32	22
$750 to $999	2 263	2 182	711	1 471	1 392	44	35	81	–	11	19	51
$1,000 or more	1 063	806	455	351	336	4	11	257	–	4	2	251
Median (dollars)	406	460	396	524	562	366	278	223	295	274	218	203
Mean (dollars)	440	495	445	542	589	369	305	272	301	300	239	270
MEALS INCLUDED IN RENT												
Specified renter-occupied housing units	**444 700**	**338 100**	**175 950**	**162 150**	**130 668**	**19 072**	**12 410**	**106 600**	**1 491**	**37 478**	**26 098**	**41 533**
With meals included in rent	4 799	3 836	2 116	1 720	1 261	280	179	963	8	458	313	184
Mean (dollars)	694	729	694	773	853	650	407	555	355	649	506	415
No meals included in rent	426 502	328 034	171 399	156 635	127 395	18 263	10 977	98 468	1 441	36 112	24 949	35 966
No cash rent	13 399	6 230	2 435	3 795	2 012	529	1 254	7 169	42	908	836	5 383

TIPSII [UPF] GH127 CENSUS90 72583600 06/22/92 4:35 PM MACHINE: C DATA:CENSUS90*H1TIPSDA27. 06/18/92 14:00:34 TAPE: NONE FRAME: 112
TSF:CENSUS90*92. 06/18/92 14:04:03 UTF:CENSUS90*93. 06/18/92 14:04:03 META:CENSUS90*H1TABLES27. 06/18/92 14:24:01

Table 31. **Occupancy, Structural, and Utilization Characteristics of Housing Units With a White Householder: 1990**

[For definitions of terms and meanings of symbols, see text]

State Inside and Outside Metropolitan Area	The State	Inside metropolitan area: Total	Inside metropolitan area: In central city	Inside metropolitan area: Not in central city: Total	Inside metropolitan area: Not in central city: Urban: Inside urbanized area	Inside metropolitan area: Not in central city: Urban: Outside urbanized area	Inside metropolitan area: Not in central city: Rural	Outside metropolitan area: Total	Outside metropolitan area: Urban: Inside urbanized area	Outside metropolitan area: Urban: Outside urbanized area: Place of 10,000 or more	Outside metropolitan area: Urban: Outside urbanized area: Place of 2,500 to 9,999	Outside metropolitan area: Rural
Occupied housing units	**1 579 722**	**1 059 226**	**354 604**	**704 622**	**499 457**	**70 061**	**135 104**	**520 496**	**4 797**	**106 942**	**81 962**	**326 795**
POPULATION												
Persons in occupied housing units	4 043 172	2 703 476	790 316	1 913 160	1 328 579	182 825	401 756	1 339 696	12 651	256 860	194 147	876 038
Per occupied housing unit	2.56	2.55	2.23	2.72	2.66	2.61	2.97	2.57	2.64	2.40	2.37	2.68
Owner-occupied housing units	3 207 247	2 115 569	527 256	1 588 313	1 078 378	144 538	365 397	1 091 678	9 666	186 209	145 822	749 981
Per owner-occupied housing unit	2.77	2.80	2.53	2.91	2.88	2.83	3.05	2.70	2.84	2.64	2.58	2.74
Renter-occupied housing units	835 925	587 907	263 060	324 847	250 201	38 287	36 359	248 018	2 985	70 651	48 325	126 057
Per renter-occupied housing unit	1.99	1.93	1.80	2.05	2.01	2.02	2.38	2.13	2.14	1.94	1.89	2.37
TENURE												
Owner-occupied housing units	1 158 606	754 605	208 758	545 847	374 956	51 079	119 812	404 001	3 405	70 578	56 430	273 588
Percent of occupied housing units	73.3	71.2	58.9	77.5	75.1	72.9	88.7	77.6	71.0	66.0	68.8	83.7
Renter-occupied housing units	421 116	304 621	145 846	158 775	124 501	18 982	15 292	116 495	1 392	36 364	25 532	53 207
UNITS IN STRUCTURE												
Occupied housing units	**1 579 722**	**1 059 226**	**354 604**	**704 622**	**499 457**	**70 061**	**135 104**	**520 496**	**4 797**	**106 942**	**81 962**	**326 795**
1, detached	1 082 741	679 797	190 907	488 890	326 067	46 594	116 229	402 944	3 253	68 382	56 444	274 865
1, attached	60 081	55 139	11 259	43 880	40 670	2 223	987	4 942	61	1 832	1 136	1 913
2	57 170	41 867	30 812	11 055	6 298	3 081	1 676	15 303	191	7 066	3 827	4 219
3 or 4	36 689	25 487	15 437	10 050	6 543	2 348	1 159	11 202	214	5 066	2 936	2 986
5 to 9	37 139	26 131	13 099	13 032	9 686	2 250	1 096	11 008	183	4 028	3 240	3 557
10 to 19	65 162	52 376	26 240	26 136	21 783	2 678	1 675	12 786	227	5 247	3 336	3 976
20 to 49	81 180	68 014	29 154	38 860	33 518	4 166	1 176	13 166	239	5 757	3 952	3 218
50 or more	81 183	74 434	32 371	42 063	40 044	1 860	159	6 749	125	3 955	2 249	420
Mobile home or trailer	66 333	28 929	2 286	26 643	12 629	4 111	9 903	37 404	280	4 492	3 939	28 693
Other	12 044	7 052	3 039	4 013	2 219	750	1 044	4 992	24	1 117	903	2 948
ROOMS												
Owner-occupied housing units	**1 158 606**	**754 605**	**208 758**	**545 847**	**374 956**	**51 079**	**119 812**	**404 001**	**3 405**	**70 578**	**56 430**	**273 588**
1 room	1 136	555	217	338	166	26	146	581	–	65	43	473
2 rooms	6 180	3 976	1 198	2 778	1 776	259	743	2 204	11	240	229	1 724
3 rooms	26 114	15 903	5 277	10 626	6 809	1 040	2 777	10 211	79	1 436	1 150	7 546
4 rooms	114 028	66 790	20 999	45 791	28 114	5 817	11 860	47 238	398	7 759	6 812	32 269
5 rooms	237 819	150 428	47 327	103 101	67 693	11 762	23 646	87 391	808	16 100	13 082	57 401
6 rooms	240 274	151 117	48 293	102 824	68 503	10 630	23 691	89 157	708	15 727	12 657	60 065
7 rooms	201 197	131 321	35 910	95 411	66 153	8 601	20 657	69 876	536	11 989	9 720	47 631
8 rooms	156 454	107 561	23 708	83 853	60 536	6 325	16 992	48 893	418	8 479	6 583	33 413
9 or more rooms	175 404	126 954	25 829	101 125	75 206	6 619	19 300	48 450	447	8 783	6 154	33 066
Median	6.3	6.4	6.1	6.6	6.7	6.1	6.4	6.1	6.1	6.1	6.0	6.1
Renter-occupied housing units	**421 116**	**304 621**	**145 846**	**158 775**	**124 501**	**18 982**	**15 292**	**116 495**	**1 392**	**36 364**	**25 532**	**53 207**
1 room	14 833	12 409	8 987	3 422	2 828	431	163	2 424	40	1 274	659	451
2 rooms	41 129	31 188	18 435	12 753	10 137	1 693	923	9 941	131	3 994	2 980	2 836
3 rooms	114 666	87 884	43 095	44 789	36 457	5 328	3 004	26 782	409	10 098	7 116	9 159
4 rooms	120 144	89 328	38 018	51 310	40 968	6 261	4 081	30 816	470	11 004	7 581	11 761
5 rooms	66 446	47 711	21 696	26 015	20 091	3 212	2 712	18 735	186	5 587	3 751	9 211
6 rooms	31 756	19 746	9 242	10 504	7 530	1 146	1 828	12 010	85	2 490	1 716	7 719
7 rooms	16 106	8 468	3 406	5 062	3 412	482	1 168	7 638	30	1 003	904	5 701
8 rooms	8 717	4 183	1 490	2 693	1 708	236	749	4 534	10	473	422	3 629
9 or more rooms	7 319	3 704	1 477	2 227	1 370	193	664	3 615	31	441	403	2 740
Median	3.8	3.7	3.6	3.9	3.8	3.8	4.4	4.1	3.7	3.8	3.8	4.8
PERSONS IN UNIT												
Owner-occupied housing units	**1 158 606**	**754 605**	**208 758**	**545 847**	**374 956**	**51 079**	**119 812**	**404 001**	**3 405**	**70 578**	**56 430**	**273 588**
1 person	206 972	127 695	49 204	78 491	53 780	8 936	15 775	79 277	565	14 656	12 733	51 323
2 persons	400 822	251 290	74 975	176 315	122 304	16 490	37 521	149 532	1 134	25 611	20 879	101 908
3 persons	199 974	139 941	35 455	104 486	74 366	8 990	21 130	60 033	589	10 934	8 019	40 491
4 persons	212 113	147 378	31 426	115 952	80 521	10 127	25 304	64 735	665	12 002	8 828	43 240
5 persons	97 956	63 416	12 467	50 949	32 929	4 720	13 300	34 540	341	5 436	4 340	24 423
6 persons	29 407	18 044	3 724	14 320	8 334	1 349	4 637	11 363	87	1 448	1 238	8 590
7 or more persons	11 362	6 841	1 507	5 334	2 722	467	2 145	4 521	24	491	393	3 613
Median	2.43	2.49	2.24	2.67	2.65	2.51	2.81	2.32	2.51	2.31	2.24	2.34
Renter-occupied housing units	**421 116**	**304 621**	**145 846**	**158 775**	**124 501**	**18 982**	**15 292**	**116 495**	**1 392**	**36 364**	**25 532**	**53 207**
1 person	191 880	139 429	75 476	63 953	49 879	8 512	5 562	52 451	610	17 624	13 425	20 792
2 persons	124 272	95 141	42 505	52 636	43 183	5 343	4 110	29 131	351	9 865	6 154	12 761
3 persons	52 760	37 914	15 414	22 500	17 576	2 654	2 270	14 846	197	4 487	2 909	7 253
4 persons	32 715	21 189	8 238	12 951	9 569	1 562	1 820	11 526	142	2 751	1 874	6 759
5 persons	13 266	7 522	2 720	4 802	3 181	667	954	5 744	57	1 199	801	3 687
6 persons	4 328	2 348	948	1 400	839	184	377	1 980	23	299	260	1 398
7 or more persons	1 895	1 078	545	533	274	60	199	817	12	139	109	557
Median	1.65	1.64	1.50–	1.79	1.79	1.68	2.01	1.70	1.75	1.56	1.50–	1.96
PERSONS PER ROOM												
Owner-occupied housing units	**1 158 606**	**754 605**	**208 758**	**545 847**	**374 956**	**51 079**	**119 812**	**404 001**	**3 405**	**70 578**	**56 430**	**273 588**
0.50 or less	860 700	564 211	164 231	399 980	283 982	35 853	80 145	296 489	2 397	53 475	42 872	197 745
0.51 to 0.75	199 582	131 511	31 183	100 328	65 536	9 937	24 855	68 071	678	11 700	9 064	46 629
0.76 to 1.00	85 465	51 573	11 759	39 814	22 448	4 641	12 725	33 892	298	4 796	4 000	24 798
1.01 to 1.50	10 663	6 067	1 293	4 774	2 471	541	1 762	4 596	24	485	410	3 677
1.51 or more	2 196	1 243	292	951	519	107	325	953	8	122	84	739
Mean	.42	.42	.40	.43	.42	.44	.46	.43	.45	.41	.41	.43
Renter-occupied housing units	**421 116**	**304 621**	**145 846**	**158 775**	**124 501**	**18 982**	**15 292**	**116 495**	**1 392**	**36 364**	**25 532**	**53 207**
0.50 or less	285 775	205 509	100 760	104 749	82 199	12 649	9 901	80 266	862	24 527	18 396	36 481
0.51 to 0.75	74 119	54 209	22 905	31 304	25 004	3 452	2 848	19 910	258	6 280	3 836	9 536
0.76 to 1.00	51 005	37 473	18 968	18 505	14 126	2 348	2 031	13 532	213	4 702	2 696	5 921
1.01 to 1.50	6 721	4 657	1 844	2 813	2 012	384	417	2 064	45	576	440	1 003
1.51 or more	3 496	2 773	1 369	1 404	1 160	149	95	723	14	279	164	266
Mean	.49	.50	.49	.51	.51	.51	.50	.48	.55	.50	.48	.47

TIPSII [UPF] GH127 CENSUS90 72583600 06/22/92 4:35 PM MACHINE: C DATA:CENSUS90*H1TIPSDA27. 06/18/92 14:00:34 TAPE: NONE FRAME: 113
TSF:CENSUS90*92. 06/18/92 14:04:03 UTF:CENSUS90*93. 06/18/92 14:04:03 META:CENSUS90*H1TABLES27. 06/18/92 14:24:01

Table 32. Occupancy, Structural, and Utilization Characteristics of Housing Units With a Black Householder: 1990

[For definitions of terms and meanings of symbols, see text]

State Inside and Outside Metropolitan Area	The State	Inside metropolitan area						Outside metropolitan area				
				Not in central city					Urban			
					Urban					Outside urbanized area		
		Total	In central city	Total	Inside urbanized area	Outside urbanized area	Rural	Total	Inside urbanized area	Place of 10,000 or more	Place of 2,500 to 9,999	Rural
Occupied housing units	**31 201**	**30 740**	**24 308**	**6 432**	**6 215**	**90**	**127**	**461**	**16**	**194**	**101**	**150**
POPULATION												
Persons in occupied housing units	85 554	84 347	66 142	18 205	17 556	271	378	1 207	48	491	261	407
Per occupied housing unit	2.74	2.74	2.72	2.83	2.82	3.01	2.98	2.62	3.00	2.53	2.58	2.71
Owner-occupied housing units	29 839	29 363	21 373	7 990	7 557	111	322	476	19	118	55	284
Per owner-occupied housing unit	3.09	3.09	3.08	3.12	3.13	3.00	2.98	2.98	3.80	3.81	2.75	2.73
Renter-occupied housing units	55 715	54 984	44 769	10 215	9 999	160	56	731	29	373	206	123
Per renter-occupied housing unit	2.59	2.59	2.58	2.64	2.63	3.02	2.95	2.43	2.64	2.29	2.54	2.67
TENURE												
Owner-occupied housing units	9 654	9 494	6 935	2 559	2 414	37	108	160	5	31	20	104
Percent of occupied housing units	30.9	30.9	28.5	39.8	38.8	41.1	85.0	34.7	31.3	16.0	19.8	69.3
Renter-occupied housing units	21 547	21 246	17 373	3 873	3 801	53	19	301	11	163	81	46
UNITS IN STRUCTURE												
Occupied housing units	**31 201**	**30 740**	**24 308**	**6 432**	**6 215**	**90**	**127**	**461**	**16**	**194**	**101**	**150**
1, detached	10 030	9 841	7 696	2 145	1 996	38	111	189	4	47	34	104
1, attached	2 282	2 273	1 444	829	818	10	1	9	1	6	–	2
2	3 038	3 009	2 940	69	64	5	–	29	1	22	5	1
3 or 4	1 910	1 869	1 700	169	159	8	2	41	–	32	8	1
5 to 9	1 553	1 517	1 310	207	201	5	1	36	2	17	14	3
10 to 19	4 168	4 114	3 218	896	892	4	–	54	4	27	18	5
20 to 49	4 069	4 032	3 017	1 015	1 009	6	–	37	2	20	12	3
50 or more	3 742	3 724	2 742	982	977	5	–	18	–	15	1	2
Mobile home or trailer	133	91	20	71	52	8	11	42	2	4	7	29
Other	276	270	221	49	47	1	1	6	–	4	2	–
ROOMS												
Owner-occupied housing units	**9 654**	**9 494**	**6 935**	**2 559**	**2 414**	**37**	**108**	**160**	**5**	**31**	**20**	**104**
1 room	17	16	15	1	–	–	1	1	–	1	–	–
2 rooms	117	113	90	23	22	–	1	4	–	1	–	3
3 rooms	326	319	247	72	68	2	2	7	–	1	1	5
4 rooms	774	760	568	192	176	6	10	14	1	–	2	11
5 rooms	1 834	1 790	1 414	376	354	9	13	44	2	6	6	30
6 rooms	2 281	2 254	1 802	452	430	5	17	27	–	6	5	16
7 rooms	1 736	1 711	1 265	446	426	4	16	25	1	6	3	15
8 rooms	1 247	1 232	797	435	406	5	24	15	–	2	3	10
9 or more rooms	1 322	1 299	737	562	532	6	24	23	1	8	–	14
Median	6.3	6.3	6.1	6.9	6.9	5.8	7.1	5.9	5.3	6.6	5.7	5.7
Renter-occupied housing units	**21 547**	**21 246**	**17 373**	**3 873**	**3 801**	**53**	**19**	**301**	**11**	**163**	**81**	**46**
1 room	1 567	1 542	1 451	91	90	1	–	25	–	21	3	1
2 rooms	2 452	2 419	2 143	276	271	5	–	33	–	21	8	4
3 rooms	5 428	5 362	4 426	936	925	7	4	66	5	32	20	9
4 rooms	5 479	5 396	3 951	1 445	1 423	19	3	83	3	46	20	14
5 rooms	3 759	3 709	3 007	702	687	12	3	50	3	26	16	5
6 rooms	1 797	1 769	1 504	265	257	5	3	28	–	10	10	8
7 rooms	675	667	570	97	89	4	4	8	–	4	2	2
8 rooms	232	228	190	38	37	–	1	4	–	1	1	2
9 or more rooms	158	154	131	23	22	–	1	4	–	2	1	1
Median	3.7	3.7	3.7	3.9	3.9	4.2	5.3	3.8	3.7	3.7	4.0	4.1
PERSONS IN UNIT												
Owner-occupied housing units	**9 654**	**9 494**	**6 935**	**2 559**	**2 414**	**37**	**108**	**160**	**5**	**31**	**20**	**104**
1 person	1 700	1 669	1 294	375	351	6	18	31	–	5	6	20
2 persons	2 393	2 350	1 723	627	586	9	32	43	–	2	4	37
3 persons	1 963	1 929	1 382	547	518	10	19	34	3	6	4	21
4 persons	1 859	1 833	1 244	589	563	5	21	26	1	8	3	14
5 persons	989	975	715	260	245	5	10	14	–	6	1	7
6 persons	430	425	319	106	97	2	7	5	1	1	2	1
7 or more persons	320	313	258	55	54	–	1	7	–	3	–	4
Median	2.87	2.88	2.83	3.01	3.02	2.85	2.71	2.68	3.33	3.81	2.50	2.36
Renter-occupied housing units	**21 547**	**21 246**	**17 373**	**3 873**	**3 801**	**53**	**19**	**301**	**11**	**163**	**81**	**46**
1 person	6 917	6 807	5 846	961	946	13	2	110	4	63	27	16
2 persons	5 277	5 200	4 124	1 076	1 060	10	6	77	3	45	23	6
3 persons	3 795	3 755	2 924	831	816	10	5	40	–	21	11	8
4 persons	2 840	2 797	2 202	595	579	11	5	43	2	20	10	11
5 persons	1 587	1 571	1 287	284	279	5	–	16	1	8	4	3
6 persons	677	666	583	83	82	1	–	11	1	5	3	2
7 or more persons	454	450	407	43	39	3	1	4	–	1	3	–
Median	2.23	2.23	2.19	2.41	2.40	2.85	2.80	2.03	2.00	1.91	2.09	2.63
PERSONS PER ROOM												
Owner-occupied housing units	**9 654**	**9 494**	**6 935**	**2 559**	**2 414**	**37**	**108**	**160**	**5**	**31**	**20**	**104**
0.50 or less	6 177	6 076	4 301	1 775	1 670	26	79	101	1	13	13	74
0.51 to 0.75	1 993	1 960	1 466	494	464	8	22	33	3	7	5	18
0.76 to 1.00	1 101	1 085	873	212	205	2	5	16	1	8	–	7
1.01 to 1.50	275	266	209	57	54	1	2	9	–	3	2	4
1.51 or more	108	107	86	21	21	–	–	1	–	–	–	1
Mean	.48	.48	.49	.45	.45	.48	.42	.48	.61	.56	.47	.45
Renter-occupied housing units	**21 547**	**21 246**	**17 373**	**3 873**	**3 801**	**53**	**19**	**301**	**11**	**163**	**81**	**46**
0.50 or less	9 269	9 120	7 436	1 684	1 653	21	10	149	6	76	44	23
0.51 to 0.75	4 648	4 586	3 555	1 031	1 015	13	3	62	1	33	16	12
0.76 to 1.00	5 216	5 149	4 365	784	765	14	5	67	2	39	17	9
1.01 to 1.50	1 448	1 435	1 188	247	242	4	1	13	2	8	1	2
1.51 or more	966	956	829	127	126	1	–	10	–	7	3	–
Mean	.68	.68	.68	.66	.66	.71	.54	.63	.69	.63	.62	.60

TIPSII [UPF] GH127 CENSUS90 72583600 06/22/92 4:35 PM MACHINE: C DATA:CENSUS90*H1TIPSDA27. 06/18/92 14:00:34 TAPE: NONE FRAME: 114
TSF:CENSUS90*92. 06/18/92 14:04:03 UTF:CENSUS90*93. 06/18/92 14:04:03 META:CENSUS90*H1TABLES27. 06/18/92 14:24:01

Table 33. **Occupancy, Structural, and Utilization Characteristics of Housing Units With an American Indian, Eskimo, or Aleut Householder: 1990**

[For definitions of terms and meanings of symbols, see text]

State Inside and Outside Metropolitan Area	The State	Inside metropolitan area						Outside metropolitan area				
				Not in central city					Urban			
					Urban					Outside urbanized area		
		Total	In central city	Total	Inside urbanized area	Outside urbanized area	Rural	Total	Inside urbanized area	Place of 10,000 or more	Place of 2,500 to 9,999	Rural
Occupied housing units	**14 168**	**8 344**	**5 527**	**2 817**	**1 838**	**324**	**655**	**5 824**	**65**	**666**	**454**	**4 639**
POPULATION												
Persons in occupied housing units	45 382	26 018	17 360	8 658	5 554	950	2 154	19 364	203	2 039	1 329	15 793
Per occupied housing unit	3.20	3.12	3.14	3.07	3.02	2.93	3.29	3.32	3.12	3.06	2.93	3.40
Owner-occupied housing units	20 436	9 427	4 230	5 197	3 270	467	1 460	11 009	39	676	528	9 766
Per owner-occupied housing unit	3.36	3.37	3.53	3.25	3.22	3.24	3.35	3.35	3.25	2.99	3.28	3.38
Renter-occupied housing units	24 946	16 591	13 130	3 461	2 284	483	694	8 355	164	1 363	801	6 027
Per renter-occupied housing unit	3.09	2.99	3.03	2.84	2.78	2.68	3.17	3.30	3.09	3.10	2.73	3.45
TENURE												
Owner-occupied housing units	6 085	2 796	1 199	1 597	1 017	144	436	3 289	12	226	161	2 890
Percent of occupied housing units	42.9	33.5	21.7	56.7	55.3	44.4	66.6	56.5	18.5	33.9	35.5	62.3
Renter-occupied housing units	8 083	5 548	4 328	1 220	821	180	219	2 535	53	440	293	1 749
UNITS IN STRUCTURE												
Occupied housing units	**14 168**	**8 344**	**5 527**	**2 817**	**1 838**	**324**	**655**	**5 824**	**65**	**666**	**454**	**4 639**
1, detached	7 123	3 030	1 514	1 516	869	144	503	4 093	13	352	224	3 504
1, attached	554	467	311	156	142	12	2	87	3	12	12	60
2	1 536	1 276	1 193	83	50	24	9	260	2	66	40	152
3 or 4	857	691	601	90	49	27	14	166	12	42	37	75
5 to 9	621	462	378	84	50	26	8	159	10	46	38	65
10 to 19	930	819	568	251	214	26	11	111	8	37	28	38
20 to 49	832	728	516	212	181	27	4	104	8	34	25	37
50 or more	537	517	372	145	140	5	–	20	1	10	8	1
Mobile home or trailer	1 046	275	20	255	131	26	98	771	8	58	35	670
Other	132	79	54	25	12	7	6	53	–	9	7	37
ROOMS												
Owner-occupied housing units	**6 085**	**2 796**	**1 199**	**1 597**	**1 017**	**144**	**436**	**3 289**	**12**	**226**	**161**	**2 890**
1 room	28	7	2	5	1	1	3	21	–	3	1	17
2 rooms	136	33	8	25	13	2	10	103	–	5	2	96
3 rooms	321	98	39	59	33	4	22	223	–	12	5	206
4 rooms	994	320	120	200	115	17	68	674	1	31	36	606
5 rooms	1 538	583	238	345	212	39	94	955	3	61	32	859
6 rooms	1 244	617	308	309	178	34	97	627	4	53	36	534
7 rooms	789	451	220	231	152	15	64	338	3	26	23	286
8 rooms	496	308	130	178	133	11	34	188	–	20	13	155
9 or more rooms	539	379	134	245	180	21	44	160	1	15	13	131
Median	5.5	6.1	6.1	6.0	6.3	5.8	5.7	5.2	6.0	5.5	5.6	5.1
Renter-occupied housing units	**8 083**	**5 548**	**4 328**	**1 220**	**821**	**180**	**219**	**2 535**	**53**	**440**	**293**	**1 749**
1 room	334	285	256	29	23	5	1	49	1	14	11	23
2 rooms	764	564	484	80	43	16	21	200	5	43	35	117
3 rooms	1 596	1 154	933	221	160	33	28	442	9	92	49	292
4 rooms	2 143	1 513	1 066	447	343	64	40	630	24	114	88	404
5 rooms	1 735	1 122	872	250	151	38	61	613	8	109	62	434
6 rooms	916	560	448	112	55	15	42	356	6	39	25	286
7 rooms	366	211	165	46	22	8	16	155	–	14	10	131
8 rooms	147	86	61	25	15	1	9	61	–	9	11	41
9 or more rooms	82	53	43	10	9	–	1	29	–	6	2	21
Median	4.1	4.0	4.0	4.1	4.0	4.1	4.8	4.4	4.0	4.1	4.1	4.6
PERSONS IN UNIT												
Owner-occupied housing units	**6 085**	**2 796**	**1 199**	**1 597**	**1 017**	**144**	**436**	**3 289**	**12**	**226**	**161**	**2 890**
1 person	875	344	143	201	125	16	60	531	2	36	23	470
2 persons	1 405	637	259	378	251	29	98	768	2	65	40	661
3 persons	1 177	578	239	339	214	38	87	599	2	47	31	519
4 persons	1 141	607	244	363	242	39	82	534	3	41	25	465
5 persons	782	355	156	199	120	14	65	427	3	23	27	374
6 persons	368	139	75	64	33	4	27	229	–	9	10	210
7 or more persons	337	136	83	53	32	4	17	201	–	5	5	191
Median	3.15	3.22	3.33	3.15	3.12	3.21	3.19	3.08	3.50	2.76	3.06	3.11
Renter-occupied housing units	**8 083**	**5 548**	**4 328**	**1 220**	**821**	**180**	**219**	**2 535**	**53**	**440**	**293**	**1 749**
1 person	1 780	1 264	998	266	177	44	45	516	10	101	81	324
2 persons	1 838	1 359	1 021	338	236	55	47	479	12	98	69	300
3 persons	1 537	1 075	833	242	169	33	40	462	12	75	59	316
4 persons	1 261	824	634	190	127	25	38	437	9	74	48	306
5 persons	831	509	404	105	70	13	22	322	4	47	20	251
6 persons	441	271	220	51	28	6	17	170	4	22	6	138
7 or more persons	395	246	218	28	14	4	10	149	2	23	10	114
Median	2.78	2.64	2.67	2.52	2.49	2.34	2.94	3.09	2.88	2.78	2.45	3.29
PERSONS PER ROOM												
Owner-occupied housing units	**6 085**	**2 796**	**1 199**	**1 597**	**1 017**	**144**	**436**	**3 289**	**12**	**226**	**161**	**2 890**
0.50 or less	3 098	1 554	629	925	628	79	218	1 544	6	133	86	1 319
0.51 to 0.75	1 357	657	285	372	223	36	113	700	3	51	39	607
0.76 to 1.00	1 125	457	215	242	138	20	84	668	3	33	25	607
1.01 to 1.50	391	102	53	49	23	8	18	289	–	5	9	275
1.51 or more	114	26	17	9	5	1	3	88	–	4	2	82
Mean	.58	.53	.56	.51	.49	.53	.57	.63	.53	.52	.56	.64
Renter-occupied housing units	**8 083**	**5 548**	**4 328**	**1 220**	**821**	**180**	**219**	**2 535**	**53**	**440**	**293**	**1 749**
0.50 or less	2 965	2 024	1 505	519	344	79	96	941	17	160	140	624
0.51 to 0.75	1 844	1 314	983	331	236	46	49	530	13	92	57	368
0.76 to 1.00	2 130	1 456	1 192	264	170	44	50	674	14	133	72	455
1.01 to 1.50	739	463	388	75	48	6	21	276	8	37	15	216
1.51 or more	405	291	260	31	23	5	3	114	1	18	9	86
Mean	.73	.73	.75	.67	.67	.66	.67	.74	.78	.74	.66	.74

TIPSII [UPF] GH127 CENSUS90 72583600 06/22/92 4:35 PM MACHINE: C DATA:CENSUS90*H1TIPSDA27. 06/18/92 14:00:34 TAPE: NONE FRAME: 115
TSF:CENSUS90*92. 06/18/92 14:04:03 UTF:CENSUS90*93. 06/18/92 14:04:03 META:CENSUS90*H1TABLES27. 06/18/92 14:24:01

Table 34. **Occupancy, Structural, and Utilization Characteristics of Housing Units With an Asian or Pacific Islander Householder: 1990**

[For definitions of terms and meanings of symbols, see text]

State Inside and Outside Metropolitan Area	The State	Inside metropolitan area						Outside metropolitan area				
				Not in central city					Urban			
					Urban					Outside urbanized area		
		Total	In central city	Total	Inside urbanized area	Outside urbanized area	Rural	Total	Inside urbanized area	Place of 10,000 or more	Place of 2,500 to 9,999	Rural
Occupied housing units	**17 198**	**16 063**	**9 706**	**6 357**	**6 036**	**149**	**172**	**1 135**	**10**	**583**	**300**	**242**
POPULATION												
Persons in occupied housing units	65 071	61 281	38 746	22 535	21 420	527	588	3 790	29	1 815	1 114	832
Per occupied housing unit	3.78	3.82	3.99	3.54	3.55	3.54	3.42	3.34	2.90	3.11	3.71	3.44
Owner-occupied housing units	28 401	26 821	10 316	16 505	15 629	372	504	1 580	22	614	380	564
Per owner-occupied housing unit	4.00	4.02	4.28	3.87	3.89	3.80	3.50	3.70	3.67	3.70	3.96	3.55
Renter-occupied housing units	36 670	34 460	28 430	6 030	5 791	155	84	2 210	7	1 201	734	268
Per renter-occupied housing unit	3.63	3.67	3.90	2.88	2.87	3.04	3.00	3.12	1.75	2.88	3.60	3.23
TENURE												
Owner-occupied housing units	7 101	6 674	2 411	4 263	4 021	98	144	427	6	166	96	159
Percent of occupied housing units	41.3	41.5	24.8	67.1	66.6	65.8	83.7	37.6	60.0	28.5	32.0	65.7
Renter-occupied housing units	10 097	9 389	7 295	2 094	2 015	51	28	708	4	417	204	83
UNITS IN STRUCTURE												
Occupied housing units	**17 198**	**16 063**	**9 706**	**6 357**	**6 036**	**149**	**172**	**1 135**	**10**	**583**	**300**	**242**
1, detached	6 881	6 366	2 491	3 875	3 650	93	132	515	7	199	136	173
1, attached	1 247	1 231	775	456	448	5	3	16	1	6	5	4
2	1 075	979	914	65	53	8	4	96	–	61	28	7
3 or 4	1 504	1 387	1 285	102	90	10	2	117	1	69	42	5
5 to 9	1 297	1 208	966	242	233	5	4	89	–	56	24	9
10 to 19	1 576	1 495	1 037	458	447	9	2	81	–	57	15	9
20 to 49	1 595	1 512	955	557	550	7	–	83	–	65	16	2
50 or more	1 532	1 497	1 063	434	429	5	–	35	1	34	–	–
Mobile home or trailer	219	136	31	105	77	6	22	83	–	31	23	29
Other	272	252	189	63	59	1	3	20	–	5	11	4
ROOMS												
Owner-occupied housing units	**7 101**	**6 674**	**2 411**	**4 263**	**4 021**	**98**	**144**	**427**	**6**	**166**	**96**	**159**
1 room	25	24	18	6	6	–	–	1	–	–	–	1
2 rooms	290	272	139	133	126	2	5	18	–	9	4	5
3 rooms	833	790	322	468	455	8	5	43	2	17	10	14
4 rooms	947	879	339	540	515	8	17	68	–	24	16	28
5 rooms	1 157	1 063	440	623	585	20	18	94	2	37	16	39
6 rooms	1 090	1 026	422	604	575	14	15	64	1	24	19	20
7 rooms	956	908	306	602	565	12	25	48	–	20	10	18
8 rooms	832	803	221	582	542	15	25	29	1	10	10	8
9 or more rooms	971	909	204	705	652	19	34	62	–	25	11	26
Median	5.8	5.8	5.4	6.1	6.1	6.3	7.0	5.4	5.0	5.4	5.6	5.3
Renter-occupied housing units	**10 097**	**9 389**	**7 295**	**2 094**	**2 015**	**51**	**28**	**708**	**4**	**417**	**204**	**83**
1 room	1 217	1 137	934	203	198	3	2	80	–	59	20	1
2 rooms	2 289	2 134	1 646	488	474	4	10	155	1	104	44	6
3 rooms	2 546	2 379	1 825	554	534	18	2	167	1	90	61	15
4 rooms	2 203	2 036	1 538	498	483	9	6	167	1	97	47	22
5 rooms	1 109	1 040	826	214	200	11	3	69	–	34	17	18
6 rooms	435	397	314	83	77	5	1	38	–	17	7	14
7 rooms	168	151	121	30	27	–	3	17	1	11	4	1
8 rooms	68	58	48	10	10	–	–	10	–	3	3	4
9 or more rooms	62	57	43	14	12	1	1	5	–	2	1	2
Median	3.1	3.1	3.1	3.1	3.1	3.6	3.5	3.2	3.5	3.0	3.1	4.4
PERSONS IN UNIT												
Owner-occupied housing units	**7 101**	**6 674**	**2 411**	**4 263**	**4 021**	**98**	**144**	**427**	**6**	**166**	**96**	**159**
1 person	605	552	251	301	281	10	10	53	1	21	9	22
2 persons	1 206	1 138	405	733	681	16	36	68	1	23	17	27
3 persons	1 212	1 126	356	770	722	19	29	86	2	28	18	38
4 persons	1 725	1 630	455	1 175	1 112	24	39	95	–	46	22	27
5 persons	1 037	972	320	652	623	13	16	65	1	28	11	25
6 persons	522	496	210	286	270	8	8	26	–	10	6	10
7 or more persons	794	760	414	346	332	8	6	34	1	10	13	10
Median	3.81	3.82	3.93	3.78	3.79	3.67	3.40	3.57	3.00	3.74	3.68	3.30
Renter-occupied housing units	**10 097**	**9 389**	**7 295**	**2 094**	**2 015**	**51**	**28**	**708**	**4**	**417**	**204**	**83**
1 person	1 908	1 756	1 335	421	398	15	8	152	2	96	37	17
2 persons	2 297	2 122	1 524	598	580	13	5	175	1	128	27	19
3 persons	1 612	1 488	1 044	444	431	6	7	124	1	70	40	13
4 persons	1 317	1 217	871	346	341	5	–	100	–	49	36	15
5 persons	881	813	675	138	131	4	3	68	–	34	25	9
6 persons	675	621	552	69	61	3	5	54	–	25	24	5
7 or more persons	1 407	1 372	1 294	78	73	5	–	35	–	15	15	5
Median	3.02	3.05	3.26	2.56	2.57	2.31	2.64	2.72	1.50	2.38	3.45	2.92
PERSONS PER ROOM												
Owner-occupied housing units	**7 101**	**6 674**	**2 411**	**4 263**	**4 021**	**98**	**144**	**427**	**6**	**166**	**96**	**159**
0.50 or less	3 007	2 812	883	1 929	1 788	52	89	195	3	75	41	76
0.51 to 0.75	1 332	1 254	395	859	820	14	25	78	2	30	17	29
0.76 to 1.00	1 253	1 180	450	730	697	16	17	73	–	29	14	30
1.01 to 1.50	833	787	333	454	435	12	7	46	–	19	13	14
1.51 or more	676	641	350	291	281	4	6	35	1	13	11	10
Mean	.67	.67	.78	.62	.63	.58	.51	.64	.73	.64	.68	.61
Renter-occupied housing units	**10 097**	**9 389**	**7 295**	**2 094**	**2 015**	**51**	**28**	**708**	**4**	**417**	**204**	**83**
0.50 or less	2 095	1 900	1 321	579	550	20	9	195	4	116	38	37
0.51 to 0.75	1 330	1 230	879	351	337	8	6	100	–	62	24	14
0.76 to 1.00	2 468	2 286	1 733	553	539	11	3	182	–	109	52	21
1.01 to 1.50	1 539	1 442	1 162	280	264	10	6	97	–	48	43	6
1.51 or more	2 665	2 531	2 200	331	325	2	4	134	–	82	47	5
Mean	1.12	1.14	1.21	.88	.89	.79	.81	.93	.44	.91	1.10	.71

TIPSII [UPF] GH127 CENSUS90 72583600 06/22/92 4:35 PM MACHINE: C DATA:CENSUS90*H1TIPSDA27. 06/18/92 14:00:34 TAPE: NONE FRAME: 116
TSF:CENSUS90*92. 06/18/92 14:04:03 UTF:CENSUS90*93. 06/18/92 14:04:03 META:CENSUS90*H1TABLES27. 06/18/92 14:24:01

Table 35. **Occupancy, Structural, and Utilization Characteristics of Housing Units With an Hispanic Origin Householder: 1990**

[Householders of Hispanic origin may be of any race. For definitions of terms and meanings of symbols, see text]

State Inside and Outside Metropolitan Area	The State	Inside metropolitan area						Outside metropolitan area				
				Not in central city					Urban			
					Urban					Outside urbanized area		
		Total	In central city	Total	Inside urbanized area	Outside urbanized area	Rural	Total	Inside urbanized area	Place of 10,000 or more	Place of 2,500 to 9,999	Rural
Occupied housing units	**14 039**	**11 162**	**6 461**	**4 701**	**4 071**	**255**	**375**	**2 877**	**160**	**1 114**	**622**	**981**
POPULATION												
Persons in occupied housing units	43 013	33 083	18 618	14 465	12 465	785	1 215	9 930	589	3 711	2 103	3 527
Per occupied housing unit	3.06	2.96	2.88	3.08	3.06	3.08	3.24	3.45	3.68	3.33	3.38	3.60
Owner-occupied housing units	21 998	17 537	7 963	9 574	8 149	454	971	4 461	125	1 568	765	2 003
Per owner-occupied housing unit	3.35	3.33	3.33	3.33	3.33	3.31	3.34	3.44	3.38	3.47	3.31	3.47
Renter-occupied housing units	21 015	15 546	10 655	4 891	4 316	331	244	5 469	464	2 143	1 338	1 524
Per renter-occupied housing unit	2.81	2.63	2.62	2.68	2.65	2.81	2.90	3.46	3.77	3.24	3.42	3.77
TENURE												
Owner-occupied housing units	6 559	5 262	2 389	2 873	2 445	137	291	1 297	37	452	231	577
Percent of occupied housing units	46.7	47.1	37.0	61.1	60.1	53.7	77.6	45.1	23.1	40.6	37.1	58.8
Renter-occupied housing units	7 480	5 900	4 072	1 828	1 626	118	84	1 580	123	662	391	404
UNITS IN STRUCTURE												
Occupied housing units	**14 039**	**11 162**	**6 461**	**4 701**	**4 071**	**255**	**375**	**2 877**	**160**	**1 114**	**622**	**981**
1, detached	6 428	4 997	2 435	2 562	2 154	128	280	1 431	47	443	279	662
1, attached	712	667	270	397	379	14	4	45	1	17	16	11
2	1 157	922	810	112	87	17	8	235	3	146	58	28
3 or 4	817	636	521	115	95	19	1	181	22	78	46	35
5 to 9	679	529	390	139	116	14	9	150	19	74	33	24
10 to 19	1 296	1 101	718	383	362	12	9	195	23	78	67	27
20 to 49	1 181	1 081	682	399	377	19	3	100	21	37	29	13
50 or more	954	917	539	378	367	11	–	37	4	28	5	–
Mobile home or trailer	673	209	25	184	114	16	54	464	18	203	70	173
Other	142	103	71	32	20	5	7	39	2	10	19	8
ROOMS												
Owner-occupied housing units	**6 559**	**5 262**	**2 389**	**2 873**	**2 445**	**137**	**291**	**1 297**	**37**	**452**	**231**	**577**
1 room	9	6	5	1	–	–	1	3	–	1	–	2
2 rooms	125	85	42	43	37	4	2	40	–	17	5	18
3 rooms	362	239	122	117	95	8	14	123	5	56	21	41
4 rooms	694	490	245	245	208	8	29	204	4	68	48	84
5 rooms	1 282	1 011	508	503	408	31	64	271	11	89	44	127
6 rooms	1 338	1 077	561	516	447	22	47	261	8	75	49	129
7 rooms	1 159	981	449	532	462	26	44	178	4	72	31	71
8 rooms	768	666	239	427	368	19	40	102	4	32	16	50
9 or more rooms	822	707	218	489	420	19	50	115	1	42	17	55
Median	6.1	6.2	6.0	6.5	6.6	6.3	6.3	5.5	5.4	5.4	5.4	5.6
Renter-occupied housing units	**7 480**	**5 900**	**4 072**	**1 828**	**1 626**	**118**	**84**	**1 580**	**123**	**662**	**391**	**404**
1 room	556	484	399	85	79	4	2	72	1	39	23	9
2 rooms	1 007	823	619	204	188	12	4	184	14	88	48	34
3 rooms	1 806	1 461	1 035	426	379	28	19	345	33	146	91	75
4 rooms	1 975	1 553	966	587	535	28	24	422	45	185	106	86
5 rooms	1 207	937	627	310	270	24	16	270	15	113	60	82
6 rooms	584	405	267	138	108	19	11	179	13	62	39	65
7 rooms	199	133	90	43	36	2	5	66	–	25	18	23
8 rooms	80	59	44	15	13	1	1	21	–	1	4	16
9 or more rooms	66	45	25	20	18	–	2	21	2	3	2	14
Median	3.7	3.6	3.5	3.8	3.8	4.0	4.2	3.9	3.8	3.8	3.8	4.5
PERSONS IN UNIT												
Owner-occupied housing units	**6 559**	**5 262**	**2 389**	**2 873**	**2 445**	**137**	**291**	**1 297**	**37**	**452**	**231**	**577**
1 person	799	599	326	273	228	18	27	200	6	62	45	87
2 persons	1 596	1 293	584	709	601	29	79	303	7	110	42	144
3 persons	1 221	1 015	434	581	499	23	59	206	8	66	39	93
4 persons	1 425	1 190	485	705	604	38	63	235	5	95	47	88
5 persons	879	706	307	399	345	19	35	173	6	57	30	80
6 persons	393	298	152	146	120	8	18	95	4	29	19	43
7 or more persons	246	161	101	60	48	2	10	85	1	33	9	42
Median	3.22	3.23	3.16	3.28	3.29	3.43	3.17	3.21	3.19	3.32	3.23	3.12
Renter-occupied housing units	**7 480**	**5 900**	**4 072**	**1 828**	**1 626**	**118**	**84**	**1 580**	**123**	**662**	**391**	**404**
1 person	1 987	1 681	1 260	421	375	31	15	306	16	141	78	71
2 persons	1 905	1 636	1 099	537	487	27	23	269	23	122	67	57
3 persons	1 373	1 091	702	389	343	26	20	282	17	135	63	67
4 persons	1 033	756	471	285	253	17	15	277	22	106	81	68
5 persons	605	394	271	123	108	9	6	211	22	80	47	62
6 persons	318	183	137	46	40	3	3	135	14	43	29	49
7 or more persons	259	159	132	27	20	5	2	100	9	35	26	30
Median	2.42	2.28	2.21	2.42	2.40	2.54	2.70	3.26	3.75	3.00	3.30	3.60
PERSONS PER ROOM												
Owner-occupied housing units	**6 559**	**5 262**	**2 389**	**2 873**	**2 445**	**137**	**291**	**1 297**	**37**	**452**	**231**	**577**
0.50 or less	3 664	3 020	1 287	1 733	1 487	77	169	644	16	225	115	288
0.51 to 0.75	1 504	1 227	560	667	574	28	65	277	8	91	50	128
0.76 to 1.00	915	707	377	330	266	21	43	208	10	68	38	92
1.01 to 1.50	292	208	106	102	85	7	10	84	–	26	16	42
1.51 or more	184	100	59	41	33	4	4	84	3	42	12	27
Mean	.54	.52	.55	.50	.50	.52	.51	.60	.61	.61	.59	.60
Renter-occupied housing units	**7 480**	**5 900**	**4 072**	**1 828**	**1 626**	**118**	**84**	**1 580**	**123**	**662**	**391**	**404**
0.50 or less	2 871	2 408	1 673	735	655	49	31	463	30	198	105	130
0.51 to 0.75	1 560	1 252	799	453	403	27	23	308	16	146	63	83
0.76 to 1.00	1 748	1 342	932	410	365	23	22	406	35	161	122	88
1.01 to 1.50	634	419	297	122	106	12	4	215	26	79	51	59
1.51 or more	667	479	371	108	97	7	4	188	16	78	50	44
Mean	.75	.72	.73	.69	.69	.69	.66	.85	.96	.84	.88	.81

TIPSII [UPF] GH127 CENSUS90 72583600 06/22/92 4:35 PM MACHINE: C DATA:CENSUS90*H1TIPSDA27. 06/18/92 14:00:34 TAPE: NONE FRAME: 117
TSF:CENSUS90*92. 06/18/92 14:04:03 UTF:CENSUS90*93. 06/18/92 14:04:03 META:CENSUS90*H1TABLES27. 06/18/92 14:24:01

Table 36. Occupancy, Structural, and Utilization Characteristics of Housing Units With a White, Not of Hispanic Origin Householder: 1990

[For definitions of terms and meanings of symbols, see text]

State Inside and Outside Metropolitan Area	The State	Inside metropolitan area						Outside metropolitan area				
				Not in central city					Urban			
					Urban					Outside urbanized area		
		Total	In central city	Total	Inside urbanized area	Outside urbanized area	Rural	Total	Inside urbanized area	Place of 10,000 or more	Place of 2,500 to 9,999	Rural
Occupied housing units	**1 572 087**	**1 053 155**	**351 472**	**701 683**	**496 937**	**69 894**	**134 852**	**518 932**	**4 700**	**106 357**	**81 638**	**326 237**
POPULATION												
Persons in occupied housing units	4 021 281	2 686 551	782 077	1 904 474	1 321 149	182 344	400 981	1 334 730	12 313	254 995	193 169	874 253
Per occupied housing unit	2.56	2.55	2.23	2.71	2.66	2.61	2.97	2.57	2.62	2.40	2.37	2.68
Owner-occupied housing units	3 194 398	2 105 308	523 093	1 582 215	1 073 235	144 245	364 735	1 089 090	9 609	185 287	145 364	748 830
Per owner-occupied housing unit	2.77	2.80	2.52	2.91	2.87	2.83	3.05	2.70	2.84	2.64	2.58	2.74
Renter-occupied housing units	826 883	581 243	258 984	322 259	247 914	38 099	36 246	245 640	2 704	69 708	47 805	125 423
Per renter-occupied housing unit	1.98	1.93	1.80	2.04	2.01	2.02	2.38	2.12	2.06	1.93	1.88	2.37
TENURE												
Owner-occupied housing units	1 154 535	751 352	207 405	543 947	373 355	50 988	119 604	403 183	3 388	70 299	56 273	273 223
Percent of occupied housing units	73.4	71.3	59.0	77.5	75.1	73.0	88.7	77.7	72.1	66.1	68.9	83.7
Renter-occupied housing units	417 552	301 803	144 067	157 736	123 582	18 906	15 248	115 749	1 312	36 058	25 365	53 014
UNITS IN STRUCTURE												
Occupied housing units	**1 572 087**	**1 053 155**	**351 472**	**701 683**	**496 937**	**69 894**	**134 852**	**518 932**	**4 700**	**106 357**	**81 638**	**326 237**
1, detached	1 078 924	676 814	189 593	487 221	324 676	46 510	116 035	402 110	3 226	68 143	56 275	274 466
1, attached	59 690	54 777	11 148	43 629	40 427	2 217	985	4 913	60	1 823	1 126	1 904
2	56 646	41 441	30 451	10 990	6 247	3 071	1 672	15 205	189	7 007	3 804	4 205
3 or 4	36 376	25 250	15 249	10 001	6 503	2 339	1 159	11 126	200	5 031	2 918	2 977
5 to 9	36 806	25 875	12 915	12 960	9 629	2 243	1 088	10 931	167	3 992	3 228	3 544
10 to 19	64 552	51 858	25 922	25 936	21 598	2 668	1 670	12 694	212	5 207	3 310	3 965
20 to 49	80 540	67 436	28 832	38 604	33 279	4 150	1 175	13 104	221	5 739	3 937	3 207
50 or more	80 623	73 896	32 076	41 820	39 811	1 850	159	6 727	122	3 941	2 244	420
Mobile home or trailer	65 951	28 799	2 270	26 529	12 558	4 101	9 870	37 152	280	4 363	3 902	28 607
Other	11 979	7 009	3 016	3 993	2 209	745	1 039	4 970	23	1 111	894	2 942
ROOMS												
Owner-occupied housing units	**1 154 535**	**751 352**	**207 405**	**543 947**	**373 355**	**50 988**	**119 604**	**403 183**	**3 388**	**70 299**	**56 273**	**273 223**
1 room	1 132	553	216	337	166	26	145	579	–	64	43	472
2 rooms	6 122	3 940	1 182	2 758	1 759	257	742	2 182	11	231	226	1 714
3 rooms	25 903	15 776	5 218	10 558	6 757	1 034	2 767	10 127	77	1 391	1 140	7 519
4 rooms	113 606	66 499	20 855	45 644	27 986	5 814	11 844	47 107	394	7 716	6 780	32 217
5 rooms	236 982	149 756	47 013	102 743	67 407	11 739	23 597	87 226	806	16 046	13 049	57 325
6 rooms	239 480	150 482	47 987	102 495	68 226	10 614	23 655	88 998	702	15 685	12 625	59 986
7 rooms	200 477	130 714	35 662	95 052	65 841	8 585	20 626	69 763	534	11 949	9 698	47 582
8 rooms	155 975	107 148	23 577	83 571	60 293	6 312	16 966	48 827	417	8 457	6 571	33 382
9 or more rooms	174 858	126 484	25 695	100 789	74 920	6 607	19 262	48 374	447	8 760	6 141	33 026
Median	6.3	6.4	6.1	6.6	6.7	6.1	6.4	6.1	6.1	6.1	6.0	6.1
Renter-occupied housing units	**417 552**	**301 803**	**144 067**	**157 736**	**123 582**	**18 906**	**15 248**	**115 749**	**1 312**	**36 058**	**25 365**	**53 014**
1 room	14 604	12 204	8 831	3 373	2 782	429	162	2 400	39	1 259	653	449
2 rooms	40 652	30 799	18 159	12 640	10 036	1 684	920	9 853	125	3 954	2 956	2 818
3 rooms	113 764	87 155	42 634	44 521	36 220	5 307	2 994	26 609	382	10 025	7 078	9 124
4 rooms	119 170	88 563	37 576	50 987	40 676	6 241	4 070	30 607	442	10 918	7 531	11 716
5 rooms	65 891	47 277	21 430	25 847	19 943	3 200	2 704	18 614	178	5 537	3 728	9 171
6 rooms	31 492	19 564	9 135	10 429	7 471	1 137	1 821	11 928	77	2 464	1 699	7 688
7 rooms	16 017	8 407	3 367	5 040	3 394	480	1 166	7 610	30	990	897	5 693
8 rooms	8 685	4 158	1 474	2 684	1 701	235	748	4 527	10	473	420	3 624
9 or more rooms	7 277	3 676	1 461	2 215	1 359	193	663	3 601	29	438	403	2 731
Median	3.8	3.7	3.6	3.9	3.8	3.8	4.4	4.1	3.7	3.8	3.8	4.8
PERSONS IN UNIT												
Owner-occupied housing units	**1 154 535**	**751 352**	**207 405**	**543 947**	**373 355**	**50 988**	**119 604**	**403 183**	**3 388**	**70 299**	**56 273**	**273 223**
1 person	206 373	127 259	48 979	78 280	53 607	8 922	15 751	79 114	562	14 608	12 690	51 254
2 persons	399 721	250 412	74 605	175 807	121 876	16 470	37 461	149 309	1 130	25 534	20 847	101 798
3 persons	199 226	139 308	35 194	104 114	74 047	8 976	21 091	59 918	586	10 903	7 996	40 433
4 persons	211 299	146 693	31 185	115 508	80 144	10 104	25 260	64 606	663	11 949	8 797	43 197
5 persons	97 470	63 021	12 327	50 694	32 716	4 705	13 273	34 449	340	5 402	4 326	24 381
6 persons	29 198	17 890	3 647	14 243	8 271	1 344	4 628	11 308	83	1 430	1 227	8 568
7 or more persons	11 248	6 769	1 468	5 301	2 694	467	2 140	4 479	24	473	390	3 592
Median	2.43	2.49	2.23	2.67	2.65	2.51	2.81	2.32	2.50	2.30	2.24	2.34
Renter-occupied housing units	**417 552**	**301 803**	**144 067**	**157 736**	**123 582**	**18 906**	**15 248**	**115 749**	**1 312**	**36 058**	**25 365**	**53 014**
1 person	190 741	138 471	74 790	63 681	49 641	8 488	5 552	52 270	597	17 546	13 380	20 747
2 persons	123 304	94 310	42 013	52 297	42 880	5 322	4 095	28 994	334	9 808	6 119	12 733
3 persons	52 137	37 421	15 135	22 286	17 388	2 637	2 261	14 716	187	4 425	2 889	7 215
4 persons	32 302	20 898	8 078	12 820	9 452	1 555	1 813	11 404	126	2 708	1 846	6 724
5 persons	13 037	7 377	2 625	4 752	3 136	664	952	5 660	44	1 168	782	3 666
6 persons	4 218	2 296	912	1 384	824	183	377	1 922	16	280	246	1 380
7 or more persons	1 813	1 030	514	516	261	57	198	783	8	123	103	549
Median	1.65	1.63	1.50–	1.79	1.78	1.68	2.01	1.69	1.68	1.55	1.50–	1.95
PERSONS PER ROOM												
Owner-occupied housing units	**1 154 535**	**751 352**	**207 405**	**543 947**	**373 355**	**50 988**	**119 604**	**403 183**	**3 388**	**70 299**	**56 273**	**273 223**
0.50 or less	858 203	562 182	163 416	398 766	282 950	35 799	80 017	296 021	2 388	53 323	42 777	197 533
0.51 to 0.75	198 705	130 790	30 892	99 898	65 171	9 920	24 807	67 915	676	11 655	9 032	46 552
0.76 to 1.00	84 984	51 193	11 571	39 622	22 295	4 628	12 699	33 791	293	4 762	3 981	24 755
1.01 to 1.50	10 523	5 973	1 250	4 723	2 430	536	1 757	4 550	24	466	402	3 658
1.51 or more	2 120	1 214	276	938	509	105	324	906	7	93	81	725
Mean	.42	.42	.40	.43	.42	.44	.46	.43	.44	.41	.41	.43
Renter-occupied housing units	**417 552**	**301 803**	**144 067**	**157 736**	**123 582**	**18 906**	**15 248**	**115 749**	**1 312**	**36 058**	**25 365**	**53 014**
0.50 or less	284 140	204 141	99 866	104 275	81 783	12 612	9 880	79 999	840	24 420	18 338	36 401
0.51 to 0.75	73 361	53 606	22 558	31 048	24 775	3 434	2 839	19 755	245	6 208	3 806	9 496
0.76 to 1.00	50 278	36 914	18 624	18 290	13 935	2 336	2 019	13 364	189	4 642	2 651	5 882
1.01 to 1.50	6 498	4 515	1 749	2 766	1 972	378	416	1 983	33	544	425	981
1.51 or more	3 275	2 627	1 270	1 357	1 117	146	94	648	5	244	145	254
Mean	.49	.50	.48	.51	.51	.51	.50	.48	.53	.50	.48	.47

TIPSII [UPF] GH127 CENSUS90 72583600 06/22/92 4:35 PM MACHINE: C DATA:CENSUS90*H1TIPSDA27. 06/18/92 14:00:34 TAPE: NONE FRAME: 118
TSF:CENSUS90*92. 06/18/92 14:04:03 UTF:CENSUS90*93. 06/18/92 14:04:03 META:CENSUS90*H1TABLES27. 06/18/92 14:24:01

Table 37. Age of Householder and Financial Characteristics of Housing Units With a White Householder: 1990

[For definitions of terms and meanings of symbols, see text]

State Inside and Outside Metropolitan Area	The State	Inside metropolitan area: Total	Inside metropolitan area: In central city	Inside metropolitan area: Not in central city: Total	Inside metropolitan area: Not in central city: Urban: Inside urbanized area	Inside metropolitan area: Not in central city: Urban: Outside urbanized area	Inside metropolitan area: Not in central city: Rural	Outside metropolitan area: Total	Outside metropolitan area: Urban: Inside urbanized area	Outside metropolitan area: Urban: Outside urbanized area: Place of 10,000 or more	Outside metropolitan area: Urban: Outside urbanized area: Place of 2,500 to 9,999	Outside metropolitan area: Rural
Occupied housing units	**1 579 722**	**1 059 226**	**354 604**	**704 622**	**499 457**	**70 061**	**135 104**	**520 496**	**4 797**	**106 942**	**81 962**	**326 795**
AGE OF HOUSEHOLDER												
Owner-occupied housing units	**1 158 606**	**754 605**	**208 758**	**545 847**	**374 956**	**51 079**	**119 812**	**404 001**	**3 405**	**70 578**	**56 430**	**273 588**
Under 25 years	17 487	10 983	2 897	8 086	4 902	1 094	2 090	6 504	44	1 273	916	4 271
25 to 34 years	220 566	158 825	40 011	118 814	84 316	10 569	23 929	61 741	641	11 775	8 770	40 555
35 to 44 years	286 932	202 614	51 496	151 118	106 105	12 819	32 194	84 318	802	15 605	11 293	56 618
45 to 54 years	202 048	137 825	32 343	105 482	73 360	8 549	23 573	64 223	575	10 711	8 051	44 886
55 to 64 years	170 183	105 276	29 148	76 128	52 584	6 719	16 825	64 907	538	10 537	8 342	45 490
65 to 74 years	152 835	84 817	29 269	55 548	36 197	6 354	12 997	68 018	493	11 225	9 960	46 340
75 years and over	108 555	54 265	23 594	30 671	17 492	4 975	8 204	54 290	312	9 452	9 098	35 428
Renter-occupied housing units	**421 116**	**304 621**	**145 846**	**158 775**	**124 501**	**18 982**	**15 292**	**116 495**	**1 392**	**36 364**	**25 532**	**53 207**
Under 25 years	71 333	51 704	27 472	24 232	19 320	3 044	1 868	19 629	228	8 815	4 427	6 159
25 to 34 years	142 836	109 232	50 119	59 113	48 058	5 777	5 278	33 604	453	9 764	6 484	16 903
35 to 44 years	66 678	49 530	23 253	26 277	20 814	2 872	2 591	17 148	238	4 687	3 210	9 013
45 to 54 years	30 850	22 673	10 460	12 213	9 576	1 381	1 256	8 177	90	2 276	1 618	4 193
55 to 64 years	24 383	17 169	8 413	8 756	6 753	1 125	878	7 214	80	1 959	1 590	3 585
65 to 74 years	31 596	21 238	10 114	11 124	8 129	1 766	1 229	10 358	111	3 008	2 637	4 602
75 years and over	53 440	33 075	16 015	17 060	11 851	3 017	2 192	20 365	192	5 855	5 566	8 752
HOUSEHOLDER 65 YEARS AND OVER												
Occupied housing units	**346 426**	**193 395**	**78 992**	**114 403**	**73 669**	**16 112**	**24 622**	**153 031**	**1 108**	**29 540**	**27 261**	**95 122**
1-person households	164 834	93 080	43 112	49 968	32 037	8 376	9 555	71 754	548	15 780	15 010	40 416
Mean number of persons per room	.31	.32	.32	.32	.32	.31	.32	.30	.33	.31	.30	.30
Units in structure:												
1, detached or attached	241 794	124 465	46 756	77 709	46 893	10 512	20 304	117 329	768	19 229	18 158	79 174
2 or more	90 605	63 325	30 956	32 369	24 799	4 972	2 598	27 280	292	9 441	8 138	9 409
Mobile home, trailer, or other	14 027	5 605	1 280	4 325	1 977	628	1 720	8 422	48	870	965	6 539
Specified owner	189 572	107 073	43 008	64 065	42 802	9 393	11 870	82 499	699	17 461	16 529	47 810
Mean value (dollars)	64 600	79 900	72 200	85 000	98 100	55 000	61 300	44 800	55 200	51 900	44 900	42 100
Specified renter	82 620	53 710	26 057	27 653	19 903	4 752	2 998	28 910	303	8 826	8 167	11 614
Mean contract rent (dollars)	341	401	369	431	491	287	244	226	230	278	222	186
VALUE												
Specified owner-occupied housing units	**873 962**	**615 731**	**175 710**	**440 021**	**325 702**	**41 589**	**72 730**	**258 231**	**2 911**	**59 945**	**48 225**	**147 150**
Less than $20,000	35 081	6 207	1 339	4 868	417	1 984	2 467	28 874	54	1 977	3 675	23 168
$20,000 to $29,999	41 606	10 354	3 314	7 040	566	2 922	3 552	31 252	115	4 818	6 246	20 073
$30,000 to $39,999	55 601	16 900	7 689	9 211	1 484	3 289	4 438	38 701	254	8 475	8 412	21 560
$40,000 to $49,999	68 291	28 310	15 383	12 927	3 753	3 321	5 853	39 981	451	10 069	8 559	20 902
$50,000 to $59,999	83 416	48 061	24 633	23 428	11 552	3 977	7 899	35 355	636	9 773	7 537	17 409
$60,000 to $69,999	106 265	76 250	30 877	45 373	30 437	5 127	9 809	30 015	580	8 730	5 899	14 806
$70,000 to $79,999	112 414	92 680	26 329	66 351	51 146	5 700	9 505	19 734	334	5 851	3 568	9 981
$80,000 to $89,999	95 544	83 482	19 277	64 205	51 730	4 805	7 670	12 062	182	3 788	1 852	6 240
$90,000 to $99,999	72 832	65 394	13 348	52 046	42 789	3 520	5 737	7 438	101	2 327	1 038	3 972
$100,000 to $124,999	89 540	81 666	14 568	67 098	56 321	3 526	7 251	7 874	126	2 223	878	4 647
$125,000 to $149,999	45 852	42 408	7 758	34 650	29 273	1 653	3 724	3 444	38	996	299	2 111
$150,000 to $174,999	24 091	22 390	3 859	18 531	15 731	818	1 982	1 701	29	490	119	1 063
$175,000 to $199,999	13 721	12 993	2 292	10 701	9 296	377	1 028	728	6	207	59	456
$200,000 to $249,999	13 986	13 378	2 232	11 146	9 817	335	994	608	2	150	46	410
$250,000 to $299,999	6 688	6 418	1 172	5 246	4 663	150	433	270	2	43	21	204
$300,000 to $399,999	5 117	4 992	963	4 029	3 716	64	249	125	1	22	7	95
$400,000 to $499,999	1 748	1 720	308	1 412	1 340	10	62	28	–	2	6	20
$500,000 or more	2 169	2 128	369	1 759	1 671	11	77	41	–	4	4	33
Median (dollars)	74 100	83 500	71 600	87 900	92 800	70 300	72 400	47 500	59 200	54 400	46 700	44 000
Mean (dollars)	83 800	97 100	83 100	102 700	111 300	73 800	80 700	52 200	62 600	59 200	49 800	49 900
Owner-occupied mobile homes or trailers	**57 906**	**26 229**	**1 901**	**24 328**	**11 940**	**3 768**	**8 620**	**31 677**	**244**	**3 634**	**3 148**	**24 651**
Median (dollars)	13 300	13 500	10 000–	13 800	13 500	13 500	14 500	13 100	11 400	10 000–	10 000–	14 900
Mean (dollars)	19 600	18 400	15 600	18 700	16 700	16 900	22 100	20 600	13 800	13 600	13 900	22 500
CONTRACT RENT												
Specified renter-occupied housing units	**402 121**	**299 737**	**145 378**	**154 359**	**123 466**	**18 756**	**12 137**	**102 384**	**1 386**	**36 120**	**25 313**	**39 565**
Less than $100	14 745	6 735	3 229	3 506	1 652	1 202	652	8 010	50	1 794	2 069	4 097
$100 to $149	24 253	11 686	6 719	4 967	2 454	1 604	909	12 567	101	3 134	3 388	5 944
$150 to $199	25 523	10 873	6 231	4 642	1 872	1 609	1 161	14 650	89	3 777	3 989	6 795
$200 to $249	28 212	12 357	7 149	5 208	1 917	1 714	1 577	15 855	199	4 931	4 149	6 576
$250 to $299	31 968	16 794	10 850	5 944	2 516	1 792	1 636	15 174	290	5 693	4 189	5 002
$300 to $349	36 137	24 802	16 887	7 915	4 714	1 691	1 510	11 335	232	5 027	3 203	2 873
$350 to $399	46 376	38 402	22 998	15 404	12 214	1 967	1 223	7 974	210	4 492	1 738	1 534
$400 to $449	42 824	38 691	18 883	19 808	16 738	2 175	895	4 133	119	2 515	841	658
$450 to $499	36 878	34 687	14 552	20 135	17 902	1 797	436	2 191	16	1 460	369	346
$500 to $549	29 325	28 215	10 094	18 121	16 705	1 094	322	1 110	24	715	149	222
$550 to $599	21 991	21 317	7 269	14 048	13 192	664	192	674	4	445	91	134
$600 to $649	16 980	16 302	5 657	10 645	10 128	356	161	678	6	475	122	75
$650 to $699	11 757	11 423	3 766	7 657	7 380	194	83	334	–	251	47	36
$700 to $749	6 657	6 474	2 203	4 271	4 120	108	43	183	1	119	41	22
$750 to $999	12 292	11 867	4 977	6 890	6 583	215	92	425	3	319	68	35
$1,000 or more	3 364	3 200	1 697	1 503	1 430	51	22	164	–	92	35	37
No cash rent	12 839	5 912	2 217	3 695	1 949	523	1 223	6 927	42	881	825	5 179
Median (dollars)	387	432	395	470	497	334	283	238	290	284	233	202
Mean (dollars)	397	445	415	473	509	336	299	252	290	297	242	212
MEALS INCLUDED IN RENT												
Specified renter-occupied housing units	**402 121**	**299 737**	**145 378**	**154 359**	**123 466**	**18 756**	**12 137**	**102 384**	**1 386**	**36 120**	**25 313**	**39 565**
With meals included in rent	4 590	3 648	1 952	1 696	1 242	276	178	942	7	458	304	173
No meals included in rent	384 692	290 177	141 209	148 968	120 275	17 957	10 736	94 515	1 337	34 781	24 184	34 213
No cash rent	12 839	5 912	2 217	3 695	1 949	523	1 223	6 927	42	881	825	5 179

TIPSII [UPF] GH127 CENSUS90 72583600 06/22/92 4:35 PM MACHINE: C DATA:CENSUS90*H1TIPSDA27. 06/18/92 14:00:34 TAPE: NONE FRAME: 119
TSF:CENSUS90*92. 06/18/92 14:04:03 UTF:CENSUS90*93. 06/18/92 14:04:03 META:CENSUS90*H1TABLES27. 06/18/92 14:24:01

Table 38. Age of Householder and Financial Characteristics of Housing Units With a Black Householder: 1990

[For definitions of terms and meanings of symbols, see text]

State Inside and Outside Metropolitan Area	The State	Inside metropolitan area: Total	Inside metropolitan area: In central city	Inside metropolitan area: Not in central city: Total	Inside metropolitan area: Not in central city: Urban: Inside urbanized area	Inside metropolitan area: Not in central city: Urban: Outside urbanized area	Inside metropolitan area: Not in central city: Rural	Outside metropolitan area: Total	Outside metropolitan area: Urban: Inside urbanized area	Outside metropolitan area: Urban: Outside urbanized area: Place of 10,000 or more	Outside metropolitan area: Urban: Outside urbanized area: Place of 2,500 to 9,999	Outside metropolitan area: Rural
Occupied housing units	**31 201**	**30 740**	**24 308**	**6 432**	**6 215**	**90**	**127**	**461**	**16**	**194**	**101**	**150**
AGE OF HOUSEHOLDER												
Owner-occupied housing units	**9 654**	**9 494**	**6 935**	**2 559**	**2 414**	**37**	**108**	**160**	**5**	**31**	**20**	**104**
Under 25 years	171	167	134	33	31	1	1	4	–	–	–	4
25 to 34 years	1 874	1 852	1 213	639	618	7	14	22	1	12	1	8
35 to 44 years	2 903	2 857	1 954	903	861	12	30	46	3	12	9	22
45 to 54 years	1 920	1 891	1 346	545	511	7	27	29	1	5	1	22
55 to 64 years	1 412	1 388	1 113	275	253	4	18	24	–	–	3	21
65 to 74 years	915	891	770	121	108	2	11	24	–	2	4	18
75 years and over	459	448	405	43	32	4	7	11	–	–	2	9
Renter-occupied housing units	**21 547**	**21 246**	**17 373**	**3 873**	**3 801**	**53**	**19**	**301**	**11**	**163**	**81**	**46**
Under 25 years	3 817	3 716	3 043	673	653	15	5	101	2	59	30	10
25 to 34 years	8 712	8 613	6 835	1 778	1 753	18	7	99	3	61	25	10
35 to 44 years	4 891	4 846	3 926	920	907	10	3	45	3	23	10	9
45 to 54 years	1 897	1 872	1 582	290	279	8	3	25	1	14	7	3
55 to 64 years	1 132	1 116	989	127	125	1	1	16	2	2	4	8
65 to 74 years	676	665	604	61	60	1	–	11	–	3	4	4
75 years and over	422	418	394	24	24	–	–	4	–	1	1	2
HOUSEHOLDER 65 YEARS AND OVER												
Occupied housing units	**2 472**	**2 422**	**2 173**	**249**	**224**	**7**	**18**	**50**	**–**	**6**	**11**	**33**
1-person households	1 174	1 151	1 057	94	87	3	4	23	–	5	6	12
Mean number of persons per room	.40	.40	.41	.37	.37	.28	.35	.37	–	.29	.40	.37
Units in structure:												
1, detached or attached	1 316	1 285	1 130	155	134	5	16	31	–	1	5	25
2 or more	1 107	1 093	1 006	87	85	2	–	14	–	5	5	4
Mobile home, trailer, or other	49	44	37	7	5	–	2	5	–	–	1	4
Specified owner	1 085	1 068	939	129	112	5	12	17	–	1	3	13
Mean value (dollars)	66 100	66 600	62 800	93 800	97 200	81 500	67 600	38 100	–	42 500	49 200	35 200
Specified renter	1 093	1 079	995	84	83	1	–	14	–	4	5	5
Mean contract rent (dollars)	276	277	262	456	456	–	–	180	–	150	193	194
VALUE												
Specified owner-occupied housing units	**8 111**	**8 009**	**5 791**	**2 218**	**2 115**	**26**	**77**	**102**	**3**	**28**	**15**	**56**
Less than $20,000	70	56	49	7	3	2	2	14	–	1	2	11
$20,000 to $29,999	85	74	70	4	3	1	–	11	–	1	1	9
$30,000 to $39,999	281	267	257	10	6	–	4	14	1	4	1	8
$40,000 to $49,999	828	816	791	25	19	2	4	12	–	3	5	4
$50,000 to $59,999	1 396	1 378	1 288	90	77	3	10	18	1	6	2	9
$60,000 to $69,999	1 496	1 489	1 312	177	166	1	10	7	1	3	1	2
$70,000 to $79,999	1 154	1 145	863	282	273	1	8	9	–	4	1	4
$80,000 to $89,999	852	845	455	390	378	3	9	7	–	2	2	3
$90,000 to $99,999	551	548	265	283	271	4	8	3	–	3	–	–
$100,000 to $124,999	650	646	234	412	401	4	7	4	–	–	–	4
$125,000 to $149,999	306	305	92	213	208	2	3	1	–	1	–	–
$150,000 to $174,999	158	158	46	112	107	2	3	–	–	–	–	–
$175,000 to $199,999	100	99	22	77	71	1	5	1	–	–	–	1
$200,000 to $249,999	76	75	18	57	54	–	3	1	–	–	–	1
$250,000 to $299,999	50	50	14	36	35	–	1	–	–	–	–	–
$300,000 to $399,999	29	29	6	23	23	–	–	–	–	–	–	–
$400,000 to $499,999	13	13	5	8	8	–	–	–	–	–	–	–
$500,000 or more	16	16	4	12	12	–	–	–	–	–	–	–
Median (dollars)	69 300	69 500	63 200	94 400	94 900	90 000	80 600	50 000	57 500	59 000	48 100	40 000
Mean (dollars)	80 400	80 700	68 600	112 400	113 400	88 500	93 900	53 600	54 200	61 800	49 500	50 600
Owner-occupied mobile homes or trailers	**101**	**77**	**15**	**62**	**50**	**5**	**7**	**24**	**2**	**–**	**3**	**19**
Median (dollars)	15 900	17 500	57 500	15 000	14 400	14 200	19 200	11 700	10 000–	–	10 000–	15 500
Mean (dollars)	30 100	35 200	86 600	22 700	19 700	37 000	34 500	14 000	9 000	–	9 000	15 300
CONTRACT RENT												
Specified renter-occupied housing units	**21 337**	**21 041**	**17 207**	**3 834**	**3 769**	**50**	**15**	**296**	**11**	**162**	**81**	**42**
Less than $100	1 413	1 392	1 267	125	120	5	–	21	–	11	5	5
$100 to $149	1 546	1 512	1 362	150	145	5	–	34	–	18	10	6
$150 to $199	806	776	746	30	30	–	–	30	2	12	7	9
$200 to $249	700	665	638	27	21	3	3	35	1	17	13	4
$250 to $299	1 290	1 239	1 195	44	37	5	2	51	3	33	10	5
$300 to $349	2 295	2 261	2 134	127	118	7	2	34	2	19	8	5
$350 to $399	3 370	3 340	2 900	440	437	3	–	30	2	17	7	4
$400 to $449	2 573	2 553	2 128	425	422	1	2	20	1	13	4	2
$450 to $499	2 549	2 539	1 890	649	642	6	1	10	–	3	6	1
$500 to $549	1 837	1 835	1 161	674	664	8	2	2	–	2	–	–
$550 to $599	1 056	1 051	645	406	406	–	–	5	–	2	3	–
$600 to $649	797	791	526	265	264	1	–	6	–	4	2	–
$650 to $699	439	437	250	187	186	1	–	2	–	1	1	–
$700 to $749	194	189	89	100	100	–	–	5	–	2	3	–
$750 to $999	266	263	125	138	136	2	–	3	–	2	1	–
$1,000 or more	60	59	32	27	25	1	1	1	–	1	–	–
No cash rent	146	139	119	20	16	2	2	7	–	5	1	1
Median (dollars)	388	389	370	493	493	344	319	271	294	278	271	213
Mean (dollars)	381	382	358	486	488	379	419	292	288	300	310	228
MEALS INCLUDED IN RENT												
Specified renter-occupied housing units	**21 337**	**21 041**	**17 207**	**3 834**	**3 769**	**50**	**15**	**296**	**11**	**162**	**81**	**42**
With meals included in rent	76	76	69	7	6	1	–	–	–	–	–	–
No meals included in rent	21 115	20 826	17 019	3 807	3 747	47	13	289	11	157	80	41
No cash rent	146	139	119	20	16	2	2	7	–	5	1	1

TIPSII [UPF] GH127 CENSUS90 72583600 06/22/92 4:35 PM MACHINE: C DATA:CENSUS90*H1TIPSDA27. 06/18/92 14:00:34 TAPE: NONE FRAME: 120
TSF:CENSUS90*92. 06/18/92 14:04:03 UTF:CENSUS90*93. 06/18/92 14:04:03 META:CENSUS90*H1TABLES27. 06/18/92 14:24:01

Table 39. **Age of Householder and Financial Characteristics of Housing Units With an American Indian, Eskimo, or Aleut Householder: 1990**

[For definitions of terms and meanings of symbols, see text]

State Inside and Outside Metropolitan Area	The State	Inside metropolitan area						Outside metropolitan area				
				Not in central city					Urban			
					Urban					Outside urbanized area		
		Total	In central city	Total	Inside urbanized area	Outside urbanized area	Rural	Total	Inside urbanized area	Place of 10,000 or more	Place of 2,500 to 9,999	Rural
Occupied housing units	**14 168**	**8 344**	**5 527**	**2 817**	**1 838**	**324**	**655**	**5 824**	**65**	**666**	**454**	**4 639**
AGE OF HOUSEHOLDER												
Owner-occupied housing units	**6 085**	**2 796**	**1 199**	**1 597**	**1 017**	**144**	**436**	**3 289**	**12**	**226**	**161**	**2 890**
Under 25 years	181	82	32	50	29	7	14	99	–	11	4	84
25 to 34 years	1 345	676	280	396	258	37	101	669	4	42	41	582
35 to 44 years	1 764	889	363	526	341	43	142	875	5	67	41	762
45 to 54 years	1 228	606	266	340	211	35	94	622	2	49	39	532
55 to 64 years	812	331	157	174	113	13	48	481	1	23	10	447
65 to 74 years	460	142	68	74	43	5	26	318	–	18	13	287
75 years and over	295	70	33	37	22	4	11	225	–	16	13	196
Renter-occupied housing units	**8 083**	**5 548**	**4 328**	**1 220**	**821**	**180**	**219**	**2 535**	**53**	**440**	**293**	**1 749**
Under 25 years	1 367	954	758	196	135	28	33	413	9	84	69	251
25 to 34 years	2 837	1 966	1 496	470	328	65	77	871	20	174	97	580
35 to 44 years	1 842	1 304	1 006	298	201	37	60	538	11	73	65	389
45 to 54 years	959	675	543	132	92	20	20	284	8	51	26	199
55 to 64 years	571	354	295	59	28	15	16	217	3	30	15	169
65 to 74 years	319	196	163	33	19	7	7	123	–	14	12	97
75 years and over	188	99	67	32	18	8	6	89	2	14	9	64
HOUSEHOLDER 65 YEARS AND OVER												
Occupied housing units	**1 262**	**507**	**331**	**176**	**102**	**24**	**50**	**755**	**2**	**62**	**47**	**644**
1-person households	606	271	182	89	51	13	25	335	1	32	28	274
Mean number of persons per room	.44	.42	.46	.37	.38	.38	.35	.46	.38	.42	.40	.47
Units in structure:												
1, detached or attached	761	200	108	92	44	10	38	561	–	36	28	497
2 or more	391	276	214	62	42	13	7	115	1	23	16	75
Mobile home, trailer, or other	110	31	9	22	16	1	5	79	1	3	3	72
Specified owner	539	161	85	76	39	9	28	378	–	25	20	333
Mean value (dollars)	42 200	63 400	60 300	67 000	94 700	43 600	35 800	33 200	–	41 000	28 200	32 900
Specified renter	499	292	227	65	37	15	13	207	2	28	21	156
Mean contract rent (dollars)	210	255	238	320	414	243	101	138	213	160	159	129
VALUE												
Specified owner-occupied housing units	**4 445**	**2 190**	**1 022**	**1 168**	**802**	**106**	**260**	**2 255**	**9**	**172**	**128**	**1 946**
Less than $20,000	598	73	22	51	2	9	40	525	–	16	32	477
$20,000 to $29,999	360	85	50	35	6	7	22	275	2	22	24	227
$30,000 to $39,999	545	151	95	56	17	11	28	394	2	40	21	331
$40,000 to $49,999	670	244	189	55	20	10	25	426	2	38	19	367
$50,000 to $59,999	554	304	205	99	56	12	31	250	3	19	13	215
$60,000 to $69,999	558	368	206	162	124	15	23	190	–	16	10	164
$70,000 to $79,999	410	324	116	208	172	16	20	86	–	12	7	67
$80,000 to $89,999	272	231	65	166	127	10	29	41	–	6	1	34
$90,000 to $99,999	168	146	31	115	99	6	10	22	–	1	1	20
$100,000 to $124,999	161	136	23	113	88	7	18	25	–	–	–	25
$125,000 to $149,999	63	57	8	49	42	1	6	6	–	2	–	4
$150,000 to $174,999	41	36	7	29	22	1	6	5	–	–	–	5
$175,000 to $199,999	14	13	3	10	9	–	1	1	–	–	–	1
$200,000 to $249,999	10	7	–	7	6	1	–	3	–	–	–	3
$250,000 to $299,999	9	8	2	6	5	–	1	1	–	–	–	1
$300,000 to $399,999	5	4	–	4	4	–	–	1	–	–	–	1
$400,000 to $499,999	3	3	–	3	3	–	–	–	–	–	–	–
$500,000 or more	4	–	–	–	–	–	–	4	–	–	–	4
Median (dollars)	50 800	66 600	57 500	76 100	80 300	62 900	55 300	38 400	42 500	42 100	33 100	38 200
Mean (dollars)	55 800	71 200	59 900	81 100	90 300	63 100	59 800	40 900	41 400	45 300	36 600	40 800
Owner-occupied mobile homes or trailers	**788**	**236**	**14**	**222**	**126**	**22**	**74**	**552**	**2**	**35**	**17**	**498**
Median (dollars)	10 000–	12 600	10 000–	12 900	12 900	13 100	12 800	10 000–	10 000–	10 000–	10 000–	10 000–
Mean (dollars)	15 700	18 400	11 000	18 900	18 200	17 500	20 600	14 500	9 000	11 400	11 100	14 900
CONTRACT RENT												
Specified renter-occupied housing units	**7 930**	**5 492**	**4 297**	**1 195**	**812**	**180**	**203**	**2 438**	**52**	**438**	**288**	**1 660**
Less than $100	1 174	419	286	133	22	20	91	755	4	60	26	665
$100 to $149	754	428	368	60	25	17	18	326	4	46	39	237
$150 to $199	529	251	199	52	7	21	24	278	2	35	54	187
$200 to $249	509	226	179	47	11	24	12	283	6	62	47	168
$250 to $299	715	458	399	59	17	28	14	257	12	75	60	110
$300 to $349	839	690	632	58	41	12	5	149	12	55	29	53
$350 to $399	1 030	925	821	104	79	16	9	105	6	60	19	20
$400 to $449	713	673	528	145	121	15	9	40	6	19	6	9
$450 to $499	542	516	372	144	136	8	–	26	–	9	–	17
$500 to $549	338	334	186	148	135	11	2	4	–	4	–	–
$550 to $599	222	219	130	89	87	1	1	3	–	1	1	1
$600 to $649	130	126	71	55	51	3	1	4	–	2	1	1
$650 to $699	80	80	44	36	36	–	–	–	–	–	–	–
$700 to $749	38	33	21	12	12	–	–	5	–	1	1	3
$750 to $999	49	47	24	23	22	1	–	2	–	–	1	1
$1,000 or more	8	8	6	2	2	–	–	–	–	–	–	–
No cash rent	260	59	31	28	8	3	17	201	–	9	4	188
Median (dollars)	309	363	354	424	481	259	104	156	290	256	223	111
Mean (dollars)	300	352	340	393	472	278	157	174	278	248	227	139
MEALS INCLUDED IN RENT												
Specified renter-occupied housing units	**7 930**	**5 492**	**4 297**	**1 195**	**812**	**180**	**203**	**2 438**	**52**	**438**	**288**	**1 660**
With meals included in rent	45	33	29	4	2	2	–	12	–	–	2	10
No meals included in rent	7 625	5 400	4 237	1 163	802	175	186	2 225	52	429	282	1 462
No cash rent	260	59	31	28	8	3	17	201	–	9	4	188

TIPSII [UPF] GH127 CENSUS90 72583600 06/22/92 4:35 PM MACHINE: C DATA:CENSUS90*H1TIPSDA27. 06/18/92 14:00:34 TAPE: NONE FRAME: 121
TSF:CENSUS90*92. 06/18/92 14:04:03 UTF:CENSUS90*93. 06/18/92 14:04:03 META:CENSUS90*H1TABLES27. 06/18/92 14:24:01

Table 40. **Age of Householder and Financial Characteristics of Housing Units With an Asian or Pacific Islander Householder: 1990**

[For definitions of terms and meanings of symbols, see text]

State Inside and Outside Metropolitan Area	The State	Inside metropolitan area						Outside metropolitan area				
				Not in central city					Urban			
					Urban					Outside urbanized area		
		Total	In central city	Total	Inside urbanized area	Outside urbanized area	Rural	Total	Inside urbanized area	Place of 10,000 or more	Place of 2,500 to 9,999	Rural
Occupied housing units	**17 198**	**16 063**	**9 706**	**6 357**	**6 036**	**149**	**172**	**1 135**	**10**	**583**	**300**	**242**
AGE OF HOUSEHOLDER												
Owner-occupied housing units	**7 101**	**6 674**	**2 411**	**4 263**	**4 021**	**98**	**144**	**427**	**6**	**166**	**96**	**159**
Under 25 years	152	136	68	68	63	1	4	16	–	7	1	8
25 to 34 years	1 707	1 622	655	967	914	20	33	85	1	35	21	28
35 to 44 years	2 560	2 418	814	1 604	1 518	33	53	142	4	58	34	46
45 to 54 years	1 549	1 445	445	1 000	942	30	28	104	–	34	27	43
55 to 64 years	712	660	255	405	375	9	21	52	1	21	11	19
65 to 74 years	319	301	130	171	164	4	3	18	–	6	2	10
75 years and over	102	92	44	48	45	1	2	10	–	5	–	5
Renter-occupied housing units	**10 097**	**9 389**	**7 295**	**2 094**	**2 015**	**51**	**28**	**708**	**4**	**417**	**204**	**83**
Under 25 years	1 742	1 551	1 266	285	263	13	9	191	2	149	32	8
25 to 34 years	3 942	3 714	2 800	914	895	12	7	228	1	136	65	26
35 to 44 years	2 215	2 091	1 565	526	506	12	8	124	–	59	48	17
45 to 54 years	1 068	992	779	213	204	8	1	76	–	34	30	12
55 to 64 years	626	577	490	87	82	4	1	49	–	19	22	8
65 to 74 years	342	320	274	46	45	–	1	22	–	8	7	7
75 years and over	162	144	121	23	20	2	1	18	1	12	–	5
HOUSEHOLDER 65 YEARS AND OVER												
Occupied housing units	**925**	**857**	**569**	**288**	**274**	**7**	**7**	**68**	**1**	**31**	**9**	**27**
1-person households	286	255	189	66	64	2	–	31	1	16	–	14
Mean number of persons per room	.60	.61	.71	.49	.49	.30	.58	.46	.33	.49	.59	.39
Units in structure:												
1, detached or attached	445	411	201	210	202	3	5	34	–	11	5	18
2 or more	451	420	351	69	63	4	2	31	1	19	3	8
Mobile home, trailer, or other	29	26	17	9	9	–	–	3	–	1	1	1
Specified owner	341	319	140	179	173	2	4	22	–	10	2	10
Mean value (dollars)	93 400	95 500	78 500	108 800	108 900	90 000	113 800	62 300	–	72 300	57 500	53 300
Specified renter	499	461	392	69	65	2	2	38	1	20	7	10
Mean contract rent (dollars)	244	248	217	425	430	325	287	198	163	223	209	138
VALUE												
Specified owner-occupied housing units	**5 998**	**5 676**	**1 925**	**3 751**	**3 567**	**80**	**104**	**322**	**5**	**132**	**71**	**114**
Less than $20,000	73	38	15	23	21	2	–	35	–	9	7	19
$20,000 to $29,999	58	22	11	11	8	1	2	36	1	12	13	10
$30,000 to $39,999	103	70	60	10	8	–	2	33	–	18	8	7
$40,000 to $49,999	227	185	158	27	21	2	4	42	2	12	11	17
$50,000 to $59,999	335	288	218	70	59	4	7	47	–	21	10	16
$60,000 to $69,999	573	539	319	220	201	9	10	34	–	18	9	7
$70,000 to $79,999	757	734	291	443	429	6	8	23	1	11	3	8
$80,000 to $89,999	876	855	238	617	589	15	13	21	–	12	1	8
$90,000 to $99,999	748	732	186	546	526	14	6	16	1	4	2	9
$100,000 to $124,999	969	959	196	763	738	17	8	10	–	4	2	4
$125,000 to $149,999	474	466	92	374	359	4	11	8	–	6	1	1
$150,000 to $174,999	274	267	59	208	191	2	15	7	–	2	–	5
$175,000 to $199,999	144	140	20	120	115	3	2	4	–	2	1	1
$200,000 to $249,999	168	165	33	132	120	1	11	3	–	1	1	1
$250,000 to $299,999	92	91	12	79	75	–	4	1	–	–	–	1
$300,000 to $399,999	77	76	9	67	66	–	1	1	–	–	1	–
$400,000 to $499,999	23	23	3	20	20	–	–	–	–	–	–	–
$500,000 or more	27	26	5	21	21	–	–	1	–	–	1	–
Median (dollars)	90 000	91 500	76 100	98 300	98 500	90 700	100 000	53 100	47 500	57 300	47 100	52 200
Mean (dollars)	106 200	108 700	87 600	119 500	119 900	94 600	122 700	63 000	57 000	63 100	64 600	62 100
Owner-occupied mobile homes or trailers	**162**	**118**	**24**	**94**	**70**	**6**	**18**	**44**	**–**	**16**	**8**	**20**
Median (dollars)	10 000–	10 000	10 000–	10 500	10 000	22 500	10 000	10 000–	–	10 000–	10 000–	17 500
Mean (dollars)	16 500	17 300	18 300	17 100	17 000	22 800	15 500	14 200	–	13 000	9 000	17 200
CONTRACT RENT												
Specified renter-occupied housing units	**10 018**	**9 319**	**7 241**	**2 078**	**2 002**	**51**	**25**	**699**	**4**	**415**	**202**	**78**
Less than $100	878	830	787	43	35	8	–	48	–	34	9	5
$100 to $149	959	897	854	43	39	3	1	62	–	29	21	12
$150 to $199	645	543	522	21	20	–	1	102	1	29	49	23
$200 to $249	507	399	368	31	29	2	–	108	1	51	46	10
$250 to $299	915	777	648	129	115	6	8	138	–	92	40	6
$300 to $349	1 299	1 194	1 023	171	161	7	3	105	1	75	18	11
$350 to $399	1 428	1 374	1 064	310	303	6	1	54	–	44	9	1
$400 to $449	977	947	678	269	261	6	2	30	–	25	3	2
$450 to $499	823	797	470	327	324	2	1	26	–	21	2	3
$500 to $549	463	458	236	222	217	5	–	5	1	3	–	1
$550 to $599	332	330	194	136	135	–	1	2	–	1	1	–
$600 to $649	257	255	133	122	120	2	–	2	–	2	–	–
$650 to $699	141	137	68	69	66	1	2	4	–	4	–	–
$700 to $749	104	104	46	58	57	1	–	–	–	–	–	–
$750 to $999	148	148	75	73	72	1	–	–	–	–	–	–
$1,000 or more	42	42	24	18	18	–	–	–	–	–	–	–
No cash rent	100	87	51	36	30	1	5	13	–	5	4	4
Median (dollars)	341	349	320	451	454	338	300	258	275	285	218	188
Mean (dollars)	339	345	312	462	466	344	353	259	307	281	228	221
MEALS INCLUDED IN RENT												
Specified renter-occupied housing units	**10 018**	**9 319**	**7 241**	**2 078**	**2 002**	**51**	**25**	**699**	**4**	**415**	**202**	**78**
With meals included in rent	79	72	61	11	10	1	–	7	1	–	5	1
No meals included in rent	9 839	9 160	7 129	2 031	1 962	49	20	679	3	410	193	73
No cash rent	100	87	51	36	30	1	5	13	–	5	4	4

TIPSII [UPF] GH127 CENSUS90 72583600 06/22/92 4:35 PM MACHINE: C DATA:CENSUS90*H1TIPSDA27. 06/18/92 14:00:34 TAPE: NONE FRAME: 122
TSF:CENSUS90*92. 06/18/92 14:04:03 UTF:CENSUS90*93. 06/18/92 14:04:03 META:CENSUS90*H1TABLES27. 06/18/92 14:24:01

Table 41. **Age of Householder and Financial Characteristics of Housing Units With an Hispanic Origin Householder: 1990**

[Householders of Hispanic origin may be of any race. For definitions of terms and meanings of symbols, see text]

State Inside and Outside Metropolitan Area	The State	Inside metropolitan area						Outside metropolitan area				
				Not in central city					Urban			
					Urban					Outside urbanized area		
		Total	In central city	Total	Inside urbanized area	Outside urbanized area	Rural	Total	Inside urbanized area	Place of 10,000 or more	Place of 2,500 to 9,999	Rural
Occupied housing units	**14 039**	**11 162**	**6 461**	**4 701**	**4 071**	**255**	**375**	**2 877**	**160**	**1 114**	**622**	**981**
AGE OF HOUSEHOLDER												
Owner-occupied housing units	**6 559**	**5 262**	**2 389**	**2 873**	**2 445**	**137**	**291**	**1 297**	**37**	**452**	**231**	**577**
Under 25 years	188	127	58	69	52	9	8	61	–	24	10	27
25 to 34 years	1 662	1 324	540	784	678	37	69	338	10	121	64	143
35 to 44 years	1 955	1 643	699	944	802	44	98	312	8	119	51	134
45 to 54 years	1 185	982	437	545	461	31	53	203	8	62	43	90
55 to 64 years	788	635	308	327	286	8	33	153	5	49	16	83
65 to 74 years	506	357	217	140	116	3	21	149	4	50	33	62
75 years and over	275	194	130	64	50	5	9	81	2	27	14	38
Renter-occupied housing units	**7 480**	**5 900**	**4 072**	**1 828**	**1 626**	**118**	**84**	**1 580**	**123**	**662**	**391**	**404**
Under 25 years	1 425	1 073	774	299	262	24	13	352	25	177	84	66
25 to 34 years	2 909	2 347	1 550	797	713	54	30	562	43	220	153	146
35 to 44 years	1 591	1 258	852	406	367	21	18	333	28	130	73	102
45 to 54 years	656	509	360	149	136	4	9	147	14	62	39	32
55 to 64 years	408	320	238	82	65	5	12	88	9	33	21	25
65 to 74 years	260	206	159	47	40	6	1	54	3	21	9	21
75 years and over	231	187	139	48	43	4	1	44	1	19	12	12
HOUSEHOLDER 65 YEARS AND OVER												
Occupied housing units	**1 272**	**944**	**645**	**299**	**249**	**18**	**32**	**328**	**10**	**117**	**68**	**133**
1-person households	590	430	317	113	91	13	9	160	4	56	38	62
Mean number of persons per room	.40	.41	.42	.39	.40	.31	.33	.38	.42	.39	.36	.37
Units in structure:												
1, detached or attached	732	524	335	189	154	8	27	208	6	60	43	99
2 or more	475	389	293	96	84	10	2	86	3	43	20	20
Mobile home, trailer, or other	65	31	17	14	11	–	3	34	1	14	5	14
Specified owner	605	443	288	155	135	6	14	162	6	51	40	65
Mean value (dollars)	63 400	72 000	64 000	86 900	89 500	50 000	76 800	40 000	36 700	43 300	36 900	39 600
Specified renter	484	388	294	94	83	9	2	96	4	40	21	31
Mean contract rent (dollars)	280	303	279	381	401	260	138	188	231	195	238	139
VALUE												
Specified owner-occupied housing units	**5 266**	**4 417**	**2 000**	**2 417**	**2 134**	**106**	**177**	**849**	**33**	**289**	**167**	**360**
Less than $20,000	210	24	13	11	3	3	5	186	2	29	32	123
$20,000 to $29,999	188	47	32	15	4	5	6	141	1	38	35	67
$30,000 to $39,999	274	136	103	33	12	6	15	138	6	60	30	42
$40,000 to $49,999	439	307	260	47	27	8	12	132	12	52	29	39
$50,000 to $59,999	612	525	408	117	88	10	19	87	6	42	15	24
$60,000 to $69,999	769	709	448	261	226	14	21	60	5	26	12	17
$70,000 to $79,999	737	695	306	389	362	11	16	42	1	15	7	19
$80,000 to $89,999	595	575	164	411	375	18	18	20	–	9	2	9
$90,000 to $99,999	427	412	88	324	301	11	12	15	–	6	1	8
$100,000 to $124,999	493	481	91	390	358	8	24	12	–	6	2	4
$125,000 to $149,999	205	200	32	168	155	5	8	5	–	2	1	2
$150,000 to $174,999	109	105	17	88	75	5	8	4	–	2	1	1
$175,000 to $199,999	57	52	11	41	39	1	1	5	–	2	–	3
$200,000 to $249,999	62	60	8	52	45	–	7	2	–	–	–	2
$250,000 to $299,999	41	41	11	30	25	1	4	–	–	–	–	–
$300,000 to $399,999	32	32	7	25	25	–	–	–	–	–	–	–
$400,000 to $499,999	9	9	–	9	8	–	1	–	–	–	–	–
$500,000 or more	7	7	1	6	6	–	–	–	–	–	–	–
Median (dollars)	71 800	76 400	64 200	88 200	89 200	76 000	75 400	36 600	44 700	43 600	34 100	28 500
Mean (dollars)	80 500	87 900	70 400	102 400	104 600	79 800	90 100	42 000	46 600	48 100	39 300	38 000
Owner-occupied mobile homes or trailers	**439**	**169**	**14**	**155**	**102**	**14**	**39**	**270**	**4**	**115**	**41**	**110**
Median (dollars)	10 000–	12 300	10 000–	12 900	12 800	12 500	13 500	10 000–	12 500	10 000–	10 000–	10 000–
Mean (dollars)	16 100	20 900	52 100	18 100	17 100	14 100	22 200	13 100	12 900	11 000	13 000	15 200
CONTRACT RENT												
Specified renter-occupied housing units	**7 389**	**5 848**	**4 043**	**1 805**	**1 617**	**115**	**73**	**1 541**	**123**	**658**	**389**	**371**
Less than $100	339	226	176	50	38	7	5	113	2	44	30	37
$100 to $149	422	261	211	50	35	9	6	161	4	57	48	52
$150 to $199	459	207	178	29	17	5	7	252	5	97	61	89
$200 to $249	500	231	187	44	29	7	8	269	23	100	73	73
$250 to $299	682	417	371	46	33	7	6	265	26	133	60	46
$300 to $349	842	646	544	102	81	14	7	196	27	84	57	28
$350 to $399	1 088	967	748	219	199	14	6	121	20	67	24	10
$400 to $449	820	762	520	242	226	13	3	58	15	33	6	4
$450 to $499	687	660	390	270	247	17	6	27	–	15	7	5
$500 to $549	484	476	242	234	223	9	2	8	–	6	1	1
$550 to $599	311	306	135	171	164	6	1	5	–	2	3	–
$600 to $649	217	210	103	107	104	–	3	7	–	2	4	1
$650 to $699	163	159	77	82	79	2	1	4	–	2	1	1
$700 to $749	92	88	39	49	48	1	–	4	–	2	2	–
$750 to $999	131	123	62	61	61	–	–	8	–	2	4	2
$1,000 or more	25	23	11	12	12	–	–	2	–	1	1	–
No cash rent	127	86	49	37	21	4	12	41	1	11	7	22
Median (dollars)	367	396	371	469	479	379	291	241	302	259	235	197
Mean (dollars)	372	403	374	470	485	356	300	251	300	263	253	208
MEALS INCLUDED IN RENT												
Specified renter-occupied housing units	**7 389**	**5 848**	**4 043**	**1 805**	**1 617**	**115**	**73**	**1 541**	**123**	**658**	**389**	**371**
With meals included in rent	40	36	28	8	7	–	1	4	–	2	2	–
No meals included in rent	7 222	5 726	3 966	1 760	1 589	111	60	1 496	122	645	380	349
No cash rent	127	86	49	37	21	4	12	41	1	11	7	22

TIPSII [UPF] GH127 CENSUS90 72583600 06/22/92 4:35 PM MACHINE: C DATA:CENSUS90*H1TIPSDA27. 06/18/92 14:00:34 TAPE: NONE FRAME: 123
TSF:CENSUS90*92. 06/18/92 14:04:03 UTF:CENSUS90*93. 06/18/92 14:04:03 META:CENSUS90*H1TABLES27. 06/18/92 14:24:01

Table 42. **Age of Householder and Financial Characteristics of Housing Units With a White, Not of Hispanic Origin Householder: 1990**

[For definitions of terms and meanings of symbols, see text]

State Inside and Outside Metropolitan Area	The State	Inside metropolitan area						Outside metropolitan area				
				Not in central city					Urban			
					Urban					Outside urbanized area		
		Total	In central city	Total	Inside urbanized area	Outside urbanized area	Rural	Total	Inside urbanized area	Place of 10,000 or more	Place of 2,500 to 9,999	Rural
Occupied housing units	**1 572 087**	**1 053 155**	**351 472**	**701 683**	**496 937**	**69 894**	**134 852**	**518 932**	**4 700**	**106 357**	**81 638**	**326 237**
AGE OF HOUSEHOLDER												
Owner-occupied housing units	**1 154 535**	**751 352**	**207 405**	**543 947**	**373 355**	**50 988**	**119 604**	**403 183**	**3 388**	**70 299**	**56 273**	**273 223**
Under 25 years	17 374	10 911	2 866	8 045	4 870	1 090	2 085	6 463	44	1 256	910	4 253
25 to 34 years	219 647	158 092	39 737	118 355	83 925	10 547	23 883	61 555	638	11 708	8 732	40 477
35 to 44 years	285 795	201 654	51 138	150 516	105 601	12 789	32 126	84 141	798	15 539	11 263	56 541
45 to 54 years	201 289	137 189	32 084	105 105	73 038	8 528	23 539	64 100	573	10 679	8 017	44 831
55 to 64 years	169 638	104 831	28 964	75 867	52 358	6 712	16 797	64 807	534	10 505	8 335	45 433
65 to 74 years	152 462	84 565	29 124	55 441	36 111	6 351	12 979	67 897	491	11 183	9 931	46 292
75 years and over	108 330	54 110	23 492	30 618	17 452	4 971	8 195	54 220	310	9 429	9 085	35 396
Renter-occupied housing units	**417 552**	**301 803**	**144 067**	**157 736**	**123 582**	**18 906**	**15 248**	**115 749**	**1 312**	**36 058**	**25 365**	**53 014**
Under 25 years	70 684	51 215	27 153	24 062	19 172	3 028	1 862	19 469	210	8 732	4 398	6 129
25 to 34 years	141 493	108 139	49 478	58 661	47 661	5 741	5 259	33 354	427	9 672	6 424	16 831
35 to 44 years	65 962	48 968	22 899	26 069	20 621	2 862	2 586	16 994	223	4 621	3 179	8 971
45 to 54 years	30 546	22 428	10 295	12 133	9 504	1 378	1 251	8 118	79	2 256	1 599	4 184
55 to 64 years	24 164	17 003	8 302	8 701	6 707	1 123	871	7 161	74	1 938	1 581	3 568
65 to 74 years	31 442	21 116	10 027	11 089	8 100	1 761	1 228	10 326	108	2 998	2 630	4 590
75 years and over	53 261	32 934	15 913	17 021	11 817	3 013	2 191	20 327	191	5 841	5 554	8 741
HOUSEHOLDER 65 YEARS AND OVER												
Occupied housing units	**345 495**	**192 725**	**78 556**	**114 169**	**73 480**	**16 096**	**24 593**	**152 770**	**1 100**	**29 451**	**27 200**	**95 019**
1-person households	164 366	92 749	42 878	49 871	31 959	8 365	9 547	71 617	545	15 737	14 972	40 363
Mean number of persons per room	.31	.32	.32	.32	.32	.31	.32	.30	.33	.31	.30	.30
Units in structure:												
1, detached or attached	241 248	124 089	46 528	77 561	46 777	10 504	20 280	117 159	764	19 181	18 120	79 094
2 or more	90 268	63 053	30 759	32 294	24 734	4 964	2 596	27 215	289	9 413	8 119	9 394
Mobile home, trailer, or other	13 979	5 583	1 269	4 314	1 969	628	1 717	8 396	47	857	961	6 531
Specified owner	189 111	106 750	42 807	63 943	42 698	9 387	11 858	82 361	695	17 418	16 492	47 756
Mean value (dollars)	64 600	79 900	72 200	85 000	98 200	55 000	61 300	44 800	55 300	52 000	44 900	42 100
Specified renter	82 292	53 451	25 871	27 580	19 840	4 744	2 996	28 841	299	8 802	8 148	11 592
Mean contract rent (dollars)	342	401	369	432	492	287	244	226	230	278	222	186
VALUE												
Specified owner-occupied housing units	**870 744**	**613 034**	**174 603**	**438 431**	**324 310**	**41 518**	**72 603**	**257 710**	**2 894**	**59 779**	**48 103**	**146 934**
Less than $20,000	34 962	6 189	1 327	4 862	416	1 982	2 464	28 773	53	1 962	3 653	23 105
$20,000 to $29,999	41 500	10 330	3 296	7 034	564	2 920	3 550	31 170	114	4 800	6 223	20 033
$30,000 to $39,999	55 437	16 820	7 633	9 187	1 476	3 284	4 427	38 617	252	8 442	8 388	21 535
$40,000 to $49,999	68 055	28 161	15 266	12 895	3 735	3 316	5 844	39 894	443	10 040	8 536	20 875
$50,000 to $59,999	83 089	47 785	24 427	23 358	11 501	3 969	7 888	35 304	632	9 752	7 528	17 392
$60,000 to $69,999	105 803	75 829	30 628	45 201	30 290	5 119	9 792	29 974	579	8 712	5 889	14 794
$70,000 to $79,999	111 966	92 260	26 159	66 101	50 914	5 692	9 495	19 706	334	5 841	3 563	9 968
$80,000 to $89,999	95 178	83 131	19 182	63 949	51 494	4 794	7 661	12 047	182	3 780	1 850	6 235
$90,000 to $99,999	72 561	65 133	13 291	51 842	42 604	3 510	5 728	7 428	101	2 323	1 037	3 967
$100,000 to $124,999	89 223	81 359	14 508	66 851	56 096	3 522	7 233	7 864	126	2 217	877	4 644
$125,000 to $149,999	45 706	42 266	7 734	34 532	29 167	1 649	3 716	3 440	38	995	298	2 109
$150,000 to $174,999	24 006	22 309	3 849	18 460	15 671	815	1 974	1 697	29	488	118	1 062
$175,000 to $199,999	13 681	12 956	2 284	10 672	9 268	377	1 027	725	6	206	59	454
$200,000 to $249,999	13 933	13 326	2 225	11 101	9 779	335	987	607	2	150	46	409
$250,000 to $299,999	6 651	6 381	1 161	5 220	4 642	149	429	270	2	43	21	204
$300,000 to $399,999	5 090	4 965	957	4 008	3 695	64	249	125	1	22	7	95
$400,000 to $499,999	1 740	1 712	308	1 404	1 332	10	62	28	–	2	6	20
$500,000 or more	2 163	2 122	368	1 754	1 666	11	77	41	–	4	4	33
Median (dollars)	74 100	83 500	71 700	87 900	92 800	70 300	72 400	47 500	59 300	54 400	46 700	44 000
Mean (dollars)	83 800	97 100	83 200	102 700	111 300	73 700	80 700	52 200	62 700	59 200	49 800	49 900
Owner-occupied mobile homes or trailers	**57 634**	**26 123**	**1 893**	**24 230**	**11 875**	**3 759**	**8 596**	**31 511**	**244**	**3 553**	**3 127**	**24 587**
Median (dollars)	13 400	13 500	10 000–	13 800	13 500	13 500	14 500	13 200	11 400	10 000–	10 000–	14 900
Mean (dollars)	19 600	18 400	15 300	18 700	16 700	16 900	22 100	20 600	13 800	13 700	13 900	22 500
CONTRACT RENT												
Specified renter-occupied housing units	**398 604**	**296 940**	**143 607**	**153 333**	**122 554**	**18 682**	**12 097**	**101 664**	**1 306**	**35 817**	**25 148**	**39 393**
Less than $100	14 611	6 653	3 170	3 483	1 635	1 200	648	7 958	48	1 774	2 057	4 079
$100 to $149	24 060	11 575	6 636	4 939	2 436	1 598	905	12 485	99	3 102	3 369	5 915
$150 to $199	25 333	10 788	6 161	4 627	1 863	1 605	1 159	14 545	87	3 738	3 965	6 755
$200 to $249	28 013	12 264	7 080	5 184	1 905	1 709	1 570	15 749	181	4 896	4 120	6 552
$250 to $299	31 654	16 610	10 695	5 915	2 494	1 787	1 634	15 044	271	5 631	4 163	4 979
$300 to $349	35 747	24 516	16 658	7 858	4 670	1 681	1 507	11 231	215	4 985	3 173	2 858
$350 to $399	45 867	37 954	22 673	15 281	12 104	1 958	1 219	7 913	199	4 459	1 726	1 529
$400 to $449	42 433	38 335	18 655	19 680	16 621	2 165	894	4 098	111	2 496	837	654
$450 to $499	36 547	34 364	14 382	19 982	17 767	1 784	431	2 183	16	1 454	369	344
$500 to $549	29 073	27 967	9 977	17 990	16 577	1 092	321	1 106	24	711	149	222
$550 to $599	21 820	21 148	7 205	13 943	13 090	661	192	672	4	444	90	134
$600 to $649	16 855	16 182	5 604	10 578	10 062	356	160	673	6	473	120	74
$650 to $699	11 658	11 325	3 715	7 610	7 334	194	82	333	–	250	47	36
$700 to $749	6 597	6 415	2 177	4 238	4 088	107	43	182	1	118	41	22
$750 to $999	12 214	11 794	4 935	6 859	6 552	215	92	420	3	317	67	33
$1,000 or more	3 345	3 182	1 689	1 493	1 420	51	22	163	–	91	35	37
No cash rent	12 777	5 868	2 195	3 673	1 936	519	1 218	6 909	41	878	820	5 170
Median (dollars)	387	432	395	470	497	333	283	238	290	284	232	202
Mean (dollars)	397	445	415	473	509	336	299	252	290	298	242	212
MEALS INCLUDED IN RENT												
Specified renter-occupied housing units	**398 604**	**296 940**	**143 607**	**153 333**	**122 554**	**18 682**	**12 097**	**101 664**	**1 306**	**35 817**	**25 148**	**39 393**
With meals included in rent	4 567	3 627	1 936	1 691	1 237	276	178	940	7	456	304	173
No meals included in rent	381 260	287 445	139 476	147 969	119 381	17 887	10 701	93 815	1 258	34 483	24 024	34 050
No cash rent	12 777	5 868	2 195	3 673	1 936	519	1 218	6 909	41	878	820	5 170

TIPSII [UPF] GH127 CENSUS90 72583600 06/22/92 4:35 PM MACHINE: C DATA:CENSUS90*H1TIPSDA27. 06/18/92 14:00:34 TAPE: NONE FRAME: 124
TSF:CENSUS90*92. 06/18/92 14:04:03 UTF:CENSUS90*93. 06/18/92 14:04:03 META:CENSUS90*H1TABLES27. 06/18/92 14:24:01

Table 43. **Occupancy, Structural, and Utilization Characteristics of Housing Units With a Householder of Selected Racial Groups: 1990**

[For definitions of terms and meanings of symbols, see text]

State	American Indian, Eskimo, or Aleut				Asian or Pacific Islander						
						Asian					
	Total	American Indian	Eskimo	Aleut	Total	Total	Chinese	Filipino	Japanese	Asian Indian	Korean
Occupied housing units	**14 168**	**14 020**	**73**	**75**	**17 198**	**16 968**	**2 887**	**993**	**1 263**	**2 309**	**1 334**
POPULATION											
Persons in occupied housing units	45 382	44 920	196	266	65 071	64 342	8 348	3 164	2 926	7 923	3 684
Per occupied housing unit	3.20	3.20	2.68	3.55	3.78	3.79	2.89	3.19	2.32	3.43	2.76
Owner-occupied housing units	20 436	20 172	122	142	28 401	28 082	5 167	2 357	1 842	4 409	1 834
Per owner-occupied housing unit	3.36	3.36	3.05	3.84	4.00	4.01	3.37	3.60	2.66	3.81	3.42
Renter-occupied housing units	24 946	24 748	74	124	36 670	36 260	3 181	807	1 084	3 514	1 850
Per renter-occupied housing unit	3.09	3.09	2.24	3.26	3.63	3.64	2.35	2.38	1.90	3.05	2.32
TENURE											
Owner-occupied housing units	6 085	6 008	40	37	7 101	7 001	1 531	654	693	1 156	536
Percent of occupied housing units	42.9	42.9	54.8	49.3	41.3	41.3	53.0	65.9	54.9	50.1	40.2
Renter-occupied housing units	8 083	8 012	33	38	10 097	9 967	1 356	339	570	1 153	798
UNITS IN STRUCTURE											
Occupied housing units	**14 168**	**14 020**	**73**	**75**	**17 198**	**16 968**	**2 887**	**993**	**1 263**	**2 309**	**1 334**
1, detached	7 123	7 060	37	26	6 881	6 789	1 371	607	618	1 091	496
1, attached	554	545	4	5	1 247	1 231	158	43	75	118	55
2	1 536	1 520	6	10	1 075	1 059	87	52	48	103	32
3 or 4	857	842	3	12	1 504	1 486	123	29	42	163	42
5 to 9	621	616	1	4	1 297	1 287	249	29	50	128	126
10 to 19	930	922	3	5	1 576	1 557	241	59	88	205	137
20 to 49	832	820	8	4	1 595	1 568	327	70	159	228	195
50 or more	537	533	1	3	1 532	1 518	282	73	158	233	224
Mobile home or trailer	1 046	1 035	7	4	219	210	14	20	9	12	16
Other	132	127	3	2	272	263	35	11	16	28	11
ROOMS											
Owner-occupied housing units	**6 085**	**6 008**	**40**	**37**	**7 101**	**7 001**	**1 531**	**654**	**693**	**1 156**	**536**
1 room	28	28	–	–	25	25	4	6	–	5	4
2 rooms	136	133	–	3	290	288	53	21	12	34	19
3 rooms	321	316	2	3	833	825	158	67	21	121	79
4 rooms	994	983	5	6	947	940	191	80	56	119	94
5 rooms	1 538	1 518	10	10	1 157	1 129	206	97	140	171	63
6 rooms	1 244	1 227	8	9	1 090	1 079	234	106	138	149	74
7 rooms	789	777	7	5	956	939	204	99	123	169	59
8 rooms	496	493	2	1	832	815	218	69	86	155	71
9 or more rooms	539	533	6	–	971	961	263	109	117	233	73
Median	5.5	5.5	5.9	5.1	5.8	5.8	6.2	6.0	6.4	6.4	5.6
Renter-occupied housing units	**8 083**	**8 012**	**33**	**38**	**10 097**	**9 967**	**1 356**	**339**	**570**	**1 153**	**798**
1 room	334	329	3	2	1 217	1 194	234	46	57	150	111
2 rooms	764	753	2	9	2 289	2 272	410	65	113	286	245
3 rooms	1 596	1 579	3	14	2 546	2 517	329	79	161	324	208
4 rooms	2 143	2 130	10	3	2 203	2 179	244	74	129	241	148
5 rooms	1 735	1 722	7	6	1 109	1 090	83	42	68	97	50
6 rooms	916	909	4	3	435	426	29	20	21	27	18
7 rooms	366	364	1	1	168	166	14	5	11	14	9
8 rooms	147	146	1	–	68	65	6	2	8	9	4
9 or more rooms	82	80	2	–	62	58	7	6	2	5	5
Median	4.1	4.1	4.3	3.1	3.1	3.1	2.6	3.2	3.2	2.9	2.7
PERSONS IN UNIT											
Owner-occupied housing units	**6 085**	**6 008**	**40**	**37**	**7 101**	**7 001**	**1 531**	**654**	**693**	**1 156**	**536**
1 person	875	865	6	4	605	592	173	52	153	65	42
2 persons	1 405	1 386	12	7	1 206	1 181	357	138	229	172	104
3 persons	1 177	1 164	6	7	1 212	1 190	303	134	111	211	129
4 persons	1 141	1 119	12	10	1 725	1 699	369	156	128	409	154
5 persons	782	777	1	4	1 037	1 031	197	97	50	180	77
6 persons	368	367	1	–	522	518	71	46	18	65	18
7 or more persons	337	330	2	5	794	790	61	31	4	54	12
Median	3.15	3.15	2.83	3.55	3.81	3.82	3.28	3.52	2.34	3.82	3.45
Renter-occupied housing units	**8 083**	**8 012**	**33**	**38**	**10 097**	**9 967**	**1 356**	**339**	**570**	**1 153**	**798**
1 person	1 780	1 759	10	11	1 908	1 878	359	110	280	285	258
2 persons	1 838	1 818	14	6	2 297	2 261	503	105	149	309	232
3 persons	1 537	1 525	5	7	1 612	1 597	290	61	70	189	150
4 persons	1 261	1 256	1	4	1 317	1 294	127	35	61	142	125
5 persons	831	826	1	4	881	869	48	11	8	84	24
6 persons	441	437	2	2	675	671	16	11	2	49	7
7 or more persons	395	391	–	4	1 407	1 397	13	6	–	95	2
Median	2.78	2.78	1.96	2.79	3.02	3.03	2.13	2.07	1.53	2.44	2.11
PERSONS PER ROOM											
Owner-occupied housing units	**6 085**	**6 008**	**40**	**37**	**7 101**	**7 001**	**1 531**	**654**	**693**	**1 156**	**536**
0.50 or less	3 098	3 066	22	10	3 007	2 947	857	304	535	536	250
0.51 to 0.75	1 357	1 332	10	15	1 332	1 309	284	158	102	247	113
0.76 to 1.00	1 125	1 111	8	6	1 253	1 241	222	100	44	211	97
1.01 to 1.50	391	389	–	2	833	831	98	61	9	109	48
1.51 or more	114	110	–	4	676	673	70	31	3	53	28
Mean	.58	.58	.49	.76	.67	.67	.54	.59	.40	.59	.59
Renter-occupied housing units	**8 083**	**8 012**	**33**	**38**	**10 097**	**9 967**	**1 356**	**339**	**570**	**1 153**	**798**
0.50 or less	2 965	2 930	21	14	2 095	2 054	351	140	310	299	290
0.51 to 0.75	1 844	1 838	4	2	1 330	1 309	211	64	91	187	124
0.76 to 1.00	2 130	2 117	6	7	2 468	2 442	481	75	139	299	189
1.01 to 1.50	739	731	1	7	1 539	1 526	146	19	22	126	77
1.51 or more	405	396	1	8	2 665	2 636	167	41	8	242	118
Mean	.73	.73	.49	.96	1.12	1.12	.83	.70	.57	1.00	.80

TIPSII [UPF] GH127 CENSUS90 72583600 06/22/92 4:35 PM MACHINE: C DATA:CENSUS90*H1TIPSDA27. 06/18/92 14:00:34 TAPE: NONE FRAME: 125
TSF:CENSUS90*92. 06/18/92 14:04:03 UTF:CENSUS90*93. 06/18/92 14:04:03 META:CENSUS90*H1TABLES27. 06/18/92 14:24:01

Table 43. **Occupancy, Structural, and Utilization Characteristics of Housing Units With a Householder of Selected Racial Groups: 1990**—Con.

[For definitions of terms and meanings of symbols, see text]

State	Asian or Pacific Islander—Con.										
	Asian—Con.						Pacific Islander				
	Vietnamese	Cambodian	Hmong	Laotian	Thai	Other Asian	Total	Hawaiian	Samoan	Guamanian	Other Pacific Islander
Occupied housing units	**2 393**	**825**	**2 773**	**1 327**	**108**	**756**	**230**	**107**	**26**	**47**	**50**
POPULATION											
Persons in occupied housing units	8 788	3 791	16 658	6 382	285	2 393	729	307	84	114	224
Per occupied housing unit	3.67	4.60	6.01	4.81	2.64	3.17	3.17	2.87	3.23	2.43	4.48
Owner-occupied housing units	4 679	1 504	2 899	2 294	120	977	319	163	32	65	59
Per owner-occupied housing unit	4.51	5.57	7.28	5.75	3.08	3.40	3.19	3.02	3.20	2.83	4.54
Renter-occupied housing units	4 109	2 287	13 759	4 088	165	1 416	410	144	52	49	165
Per renter-occupied housing unit	3.03	4.12	5.79	4.41	2.39	3.02	3.15	2.72	3.25	2.04	4.46
TENURE											
Owner-occupied housing units	1 038	270	398	399	39	287	100	54	10	23	13
Percent of occupied housing units	43.4	32.7	14.4	30.1	36.1	38.0	43.5	50.5	38.5	48.9	26.0
Renter-occupied housing units	1 355	555	2 375	928	69	469	130	53	16	24	37
UNITS IN STRUCTURE											
Occupied housing units	**2 393**	**825**	**2 773**	**1 327**	**108**	**756**	**230**	**107**	**26**	**47**	**50**
1, detached	1 018	257	553	472	38	268	92	51	7	21	13
1, attached	145	83	376	118	5	55	16	7	1	3	5
2	98	69	397	125	4	44	16	4	3	5	4
3 or 4	107	117	637	154	8	64	18	3	2	2	11
5 to 9	98	72	356	107	5	67	10	3	2	3	2
10 to 19	245	101	243	145	16	77	19	8	4	2	5
20 to 49	205	71	95	110	22	86	27	16	3	5	3
50 or more	397	21	34	24	8	64	14	6	1	5	2
Mobile home or trailer	38	27	12	44	1	17	9	5	2	–	2
Other	42	7	70	28	1	14	9	4	1	1	3
ROOMS											
Owner-occupied housing units	**1 038**	**270**	**398**	**399**	**39**	**287**	**100**	**54**	**10**	**23**	**13**
1 room	3	1	–	–	1	1	–	–	–	–	–
2 rooms	77	19	21	20	2	10	2	1	–	–	1
3 rooms	179	44	71	55	1	29	8	5	–	2	1
4 rooms	169	51	58	77	5	40	7	2	2	1	2
5 rooms	189	68	82	59	11	43	28	14	4	7	3
6 rooms	145	31	66	80	5	51	11	8	1	2	–
7 rooms	116	28	40	51	4	46	17	7	2	4	4
8 rooms	96	15	36	37	4	28	17	13	1	2	1
9 or more rooms	64	13	24	20	6	39	10	4	–	5	1
Median	5.0	4.8	5.1	5.3	5.5	5.9	6.0	6.1	5.3	6.3	5.3
Renter-occupied housing units	**1 355**	**555**	**2 375**	**928**	**69**	**469**	**130**	**53**	**16**	**24**	**37**
1 room	201	52	184	78	17	64	23	9	4	5	5
2 rooms	318	100	435	180	13	107	17	4	2	2	9
3 rooms	353	145	538	235	19	126	29	15	2	6	6
4 rooms	283	139	588	226	10	97	24	12	–	5	7
5 rooms	114	78	378	137	4	39	19	6	3	4	6
6 rooms	53	31	156	45	3	23	9	4	2	1	2
7 rooms	21	7	60	17	1	7	2	–	1	–	1
8 rooms	4	1	23	6	1	1	3	2	–	–	1
9 or more rooms	8	2	13	4	1	5	4	1	2	1	–
Median	2.9	3.4	3.6	3.4	2.7	3.0	3.4	3.4	4.0	3.3	3.3
PERSONS IN UNIT											
Owner-occupied housing units	**1 038**	**270**	**398**	**399**	**39**	**287**	**100**	**54**	**10**	**23**	**13**
1 person	51	2	4	4	10	36	13	7	1	4	1
2 persons	95	14	8	12	2	50	25	12	4	8	1
3 persons	147	26	18	34	9	68	22	15	–	4	3
4 persons	261	42	31	63	14	72	26	15	3	4	4
5 persons	211	59	30	89	3	38	6	3	1	2	–
6 persons	117	47	60	67	–	9	4	2	1	–	1
7 or more persons	156	80	247	130	1	14	4	–	–	1	3
Median	4.37	5.36	6.50+	5.47	3.33	3.35	3.05	3.03	3.00	2.44	3.88
Renter-occupied housing units	**1 355**	**555**	**2 375**	**928**	**69**	**469**	**130**	**53**	**16**	**24**	**37**
1 person	282	34	86	57	21	106	30	10	4	11	5
2 persons	398	97	193	114	26	135	36	21	3	7	5
3 persons	246	103	243	159	9	77	15	7	2	1	5
4 persons	171	106	280	177	7	63	23	9	4	4	6
5 persons	103	91	287	177	2	34	12	3	2	1	6
6 persons	67	64	327	100	2	26	4	2	–	–	2
7 or more persons	88	60	959	144	2	28	10	1	1	–	8
Median	2.49	3.91	5.80	4.26	2.02	2.45	2.47	2.29	3.00	1.64	4.08
PERSONS PER ROOM											
Owner-occupied housing units	**1 038**	**270**	**398**	**399**	**39**	**287**	**100**	**54**	**10**	**23**	**13**
0.50 or less	224	22	19	28	22	150	60	33	6	16	5
0.51 to 0.75	201	35	28	75	7	59	23	14	2	4	3
0.76 to 1.00	259	69	76	112	8	43	12	5	2	3	2
1.01 to 1.50	213	75	104	91	2	21	2	2	–	–	–
1.51 or more	141	69	171	93	–	14	3	–	–	–	3
Mean	.87	1.12	1.38	1.07	.52	.57	.52	.49	.57	.43	.80
Renter-occupied housing units	**1 355**	**555**	**2 375**	**928**	**69**	**469**	**130**	**53**	**16**	**24**	**37**
0.50 or less	292	50	96	82	16	128	41	18	4	13	6
0.51 to 0.75	221	88	130	104	14	75	21	12	4	1	4
0.76 to 1.00	400	137	372	209	25	116	26	8	3	6	9
1.01 to 1.50	182	114	555	220	6	59	13	6	1	1	5
1.51 or more	260	166	1 222	313	8	91	29	9	4	3	13
Mean	.98	1.21	1.60	1.27	.81	.95	.88	.76	.76	.59	1.31

TIPSII [UPF] GH127 CENSUS90 72583600 06/22/92 4:35 PM MACHINE: C DATA:CENSUS90*H1TIPSDA27. 06/18/92 14:00:34 TAPE: NONE FRAME: 126
TSF:CENSUS90*92. 06/18/92 14:04:03 UTF:CENSUS90*93. 06/18/92 14:04:03 META:CENSUS90*H1TABLES27. 06/18/92 14:24:01

Table 44. **Age of Householder and Financial Characteristics of Housing Units With a Householder of Selected Racial Groups: 1990**

[For definitions of terms and meanings of symbols, see text]

State	American Indian, Eskimo, or Aleut				Asian or Pacific Islander						
						Asian					
	Total	American Indian	Eskimo	Aleut	Total	Total	Chinese	Filipino	Japanese	Asian Indian	Korean
Occupied housing units	**14 168**	**14 020**	**73**	**75**	**17 198**	**16 968**	**2 887**	**993**	**1 263**	**2 309**	**1 334**
AGE OF HOUSEHOLDER											
Owner-occupied housing units	**6 085**	**6 008**	**40**	**37**	**7 101**	**7 001**	**1 531**	**654**	**693**	**1 156**	**536**
Under 25 years	181	180	1	–	152	147	22	10	3	15	20
25 to 34 years	1 345	1 322	10	13	1 707	1 674	343	108	154	218	112
35 to 44 years	1 764	1 737	12	15	2 560	2 529	571	200	207	476	147
45 to 54 years	1 228	1 217	6	5	1 549	1 533	287	186	88	331	164
55 to 64 years	812	805	6	1	712	702	181	93	101	95	79
65 to 74 years	460	457	2	1	319	316	94	23	124	18	13
75 years and over	295	290	3	2	102	100	33	34	16	3	1
Renter-occupied housing units	**8 083**	**8 012**	**33**	**38**	**10 097**	**9 967**	**1 356**	**339**	**570**	**1 153**	**798**
Under 25 years	1 367	1 349	9	9	1 742	1 711	192	63	104	207	186
25 to 34 years	2 837	2 816	12	9	3 942	3 890	697	123	252	505	330
35 to 44 years	1 842	1 826	7	9	2 215	2 197	281	68	131	248	133
45 to 54 years	959	948	2	9	1 068	1 058	91	30	26	91	50
55 to 64 years	571	567	2	2	626	612	33	20	29	57	23
65 to 74 years	319	319	–	–	342	340	36	13	16	31	50
75 years and over	188	187	1	–	162	159	26	22	12	14	26
HOUSEHOLDER 65 YEARS AND OVER											
Occupied housing units	**1 262**	**1 253**	**6**	**3**	**925**	**915**	**189**	**92**	**168**	**66**	**90**
1-person households	606	600	4	2	286	281	59	20	61	18	61
Mean number of persons per room	.44	.45	.24	.29	.60	.60	.47	.59	.32	.69	.53
Units in structure:											
1, detached or attached	761	755	4	2	445	441	119	58	124	23	14
2 or more	391	389	1	1	451	446	69	31	37	40	75
Mobile home, trailer, or other	110	109	1	–	29	28	1	3	7	3	1
Specified owner	539	536	1	2	341	339	102	47	114	16	12
Mean value (dollars)	42 200	42 300	9 000	32 500	93 400	93 600	110 100	66 400	94 700	94 100	89 400
Specified renter	499	498	1	–	499	494	61	33	28	45	76
Mean contract rent (dollars)	210	210	–	–	244	244	293	309	441	239	179
VALUE											
Specified owner-occupied housing units	**4 445**	**4 402**	**20**	**23**	**5 998**	**5 924**	**1 312**	**567**	**574**	**1 012**	**463**
Less than $20,000	598	595	1	2	73	71	22	9	2	–	4
$20,000 to $29,999	360	358	1	1	58	55	12	8	4	–	5
$30,000 to $39,999	545	542	–	3	103	102	13	12	9	6	8
$40,000 to $49,999	670	663	2	5	227	225	23	28	15	28	14
$50,000 to $59,999	554	547	2	5	335	330	41	42	33	30	18
$60,000 to $69,999	558	551	5	2	573	565	93	75	68	64	27
$70,000 to $79,999	410	403	5	2	757	746	147	73	77	117	48
$80,000 to $89,999	272	270	1	1	876	862	135	68	76	134	64
$90,000 to $99,999	168	168	–	–	748	741	166	64	72	114	57
$100,000 to $124,999	161	159	2	–	969	956	261	79	104	188	83
$125,000 to $149,999	63	61	1	1	474	471	147	44	39	112	43
$150,000 to $174,999	41	41	–	–	274	272	85	23	31	70	19
$175,000 to $199,999	14	14	–	–	144	144	52	14	12	33	16
$200,000 to $249,999	10	10	–	–	168	168	49	13	16	46	28
$250,000 to $299,999	9	9	–	–	92	91	31	4	6	32	7
$300,000 to $399,999	5	4	–	1	77	75	26	6	7	19	12
$400,000 to $499,999	3	3	–	–	23	23	5	2	2	7	4
$500,000 or more	4	4	–	–	27	27	4	3	1	12	6
Median (dollars)	50 800	50 700	67 500	51 300	90 000	90 100	100 400	85 400	90 400	101 700	97 600
Mean (dollars)	55 800	55 700	69 200	65 400	106 200	106 400	118 300	100 000	104 500	127 100	124 200
Owner-occupied mobile homes or trailers	**788**	**778**	**6**	**4**	**162**	**156**	**13**	**18**	**8**	**8**	**14**
Median (dollars)	10 000–	10 000–	15 000	22 500	10 000–	10 000–	14 500	16 700	10 000	10 000–	16 300
Mean (dollars)	15 700	15 700	17 200	20 400	16 500	16 500	36 600	16 300	12 000	19 600	16 600
CONTRACT RENT											
Specified renter-occupied housing units	**7 930**	**7 860**	**32**	**38**	**10 018**	**9 888**	**1 352**	**333**	**566**	**1 146**	**797**
Less than $100	1 174	1 172	1	1	878	873	26	2	6	64	30
$100 to $149	754	749	1	4	959	952	38	15	12	69	61
$150 to $199	529	518	4	7	645	635	47	15	13	48	21
$200 to $249	509	507	–	2	507	503	65	13	15	45	16
$250 to $299	715	706	3	6	915	903	193	19	34	99	40
$300 to $349	839	832	4	3	1 299	1 289	194	28	45	129	162
$350 to $399	1 030	1 019	4	7	1 428	1 402	224	53	74	175	108
$400 to $449	713	711	1	1	977	964	129	48	81	122	90
$450 to $499	542	539	2	1	823	812	125	47	82	121	84
$500 to $549	338	334	1	3	463	458	86	22	48	81	54
$550 to $599	222	221	1	–	332	323	70	17	33	56	36
$600 to $649	130	127	2	1	257	253	54	18	33	53	26
$650 to $699	80	77	2	1	141	136	28	8	18	18	21
$700 to $749	38	38	–	–	104	103	10	10	18	21	14
$750 to $999	49	48	1	–	148	145	31	8	33	30	20
$1,000 or more	8	7	–	1	42	41	8	4	13	7	5
No cash rent	260	255	5	–	100	96	24	6	8	8	9
Median (dollars)	309	309	356	294	341	340	371	418	449	385	381
Mean (dollars)	300	300	391	331	339	338	396	433	480	392	396
MEALS INCLUDED IN RENT											
Specified renter-occupied housing units	**7 930**	**7 860**	**32**	**38**	**10 018**	**9 888**	**1 352**	**333**	**566**	**1 146**	**797**
With meals included in rent	45	44	–	1	79	78	2	–	2	18	4
No meals included in rent	7 625	7 561	27	37	9 839	9 714	1 326	327	556	1 120	784
No cash rent	260	255	5	–	100	96	24	6	8	8	9

TIPSII [UPF] GH127 CENSUS90 72583600 06/22/92 4:35 PM MACHINE: C DATA:CENSUS90*H1TIPSDA27. 06/18/92 14:00:34 TAPE: NONE FRAME: 127
TSF:CENSUS90*92. 06/18/92 14:04:03 UTF:CENSUS90*93. 06/18/92 14:04:03 META:CENSUS90*H1TABLES27. 06/18/92 14:24:01

Table 44. **Age of Householder and Financial Characteristics of Housing Units With a Householder of Selected Racial Groups: 1990**—Con.

[For definitions of terms and meanings of symbols, see text]

State	Asian or Pacific Islander—Con.										
	Asian—Con.						Pacific Islander				
	Vietnamese	Cambodian	Hmong	Laotian	Thai	Other Asian	Total	Hawaiian	Samoan	Guamanian	Other Pacific Islander
Occupied housing units	**2 393**	**825**	**2 773**	**1 327**	**108**	**756**	**230**	**107**	**26**	**47**	**50**
AGE OF HOUSEHOLDER											
Owner-occupied housing units	**1 038**	**270**	**398**	**399**	**39**	**287**	**100**	**54**	**10**	**23**	**13**
Under 25 years	23	7	21	12	–	14	5	1	–	3	1
25 to 34 years	301	77	164	117	7	73	33	19	4	6	4
35 to 44 years	393	111	144	148	23	109	31	20	3	4	4
45 to 54 years	218	49	52	101	8	49	16	8	1	6	1
55 to 64 years	77	17	9	20	–	30	10	4	1	2	3
65 to 74 years	23	7	3	1	1	9	3	2	–	1	–
75 years and over	3	2	5	–	–	3	2	–	1	1	–
Renter-occupied housing units	**1 355**	**555**	**2 375**	**928**	**69**	**469**	**130**	**53**	**16**	**24**	**37**
Under 25 years	270	73	364	112	13	127	31	14	2	8	7
25 to 34 years	454	168	809	328	32	192	52	25	9	5	13
35 to 44 years	303	147	563	227	15	81	18	5	2	4	7
45 to 54 years	183	93	310	147	3	34	10	5	1	1	3
55 to 64 years	94	55	205	68	5	23	14	3	2	4	5
65 to 74 years	42	16	90	38	1	7	2	–	–	–	2
75 years and over	9	3	34	8	–	5	3	1	–	2	–
HOUSEHOLDER 65 YEARS AND OVER											
Occupied housing units	**77**	**28**	**132**	**47**	**2**	**24**	**10**	**3**	**1**	**4**	**2**
1-person households	21	4	22	4	1	10	5	2	–	3	–
Mean number of persons per room	.83	1.24	1.10	1.09	.30	.46	.46	.31	.40	.36	.89
Units in structure:											
1, detached or attached	31	14	26	19	2	11	4	2	–	1	1
2 or more	43	13	98	27	–	13	5	1	1	2	1
Mobile home, trailer, or other	3	1	8	1	–	–	1	–	–	1	–
Specified owner	24	8	4	1	1	10	2	1	–	1	–
Mean value (dollars)	90 300	72 500	65 600	85 000	57 500	86 800	47 500	72 500	–	22 500	–
Specified renter	50	19	124	45	1	12	5	1	–	2	2
Mean contract rent (dollars)	277	226	186	234	263	353	243	263	–	300	175
VALUE											
Specified owner-occupied housing units	**899**	**222**	**286**	**322**	**33**	**234**	**74**	**42**	**6**	**17**	**9**
Less than $20,000	8	4	6	14	1	1	2	1	–	1	–
$20,000 to $29,999	15	1	2	7	–	1	3	1	1	1	–
$30,000 to $39,999	22	12	5	8	–	7	1	1	–	–	–
$40,000 to $49,999	32	22	30	20	3	10	2	2	–	–	–
$50,000 to $59,999	68	19	45	18	5	11	5	2	–	2	1
$60,000 to $69,999	93	22	58	34	2	29	8	3	1	3	1
$70,000 to $79,999	122	16	52	59	5	30	11	5	2	2	2
$80,000 to $89,999	166	47	53	74	2	43	14	10	1	1	2
$90,000 to $99,999	123	30	21	61	3	30	7	5	–	–	2
$100,000 to $124,999	138	39	10	19	5	30	13	8	–	4	1
$125,000 to $149,999	55	8	3	6	1	13	3	2	1	–	–
$150,000 to $174,999	27	2	1	2	2	10	2	1	–	1	–
$175,000 to $199,999	12	–	–	–	1	4	–	–	–	–	–
$200,000 to $249,999	10	–	–	–	–	6	–	–	–	–	–
$250,000 to $299,999	3	–	–	–	1	7	1	1	–	–	–
$300,000 to $399,999	2	–	–	–	2	1	2	–	–	2	–
$400,000 to $499,999	3	–	–	–	–	–	–	–	–	–	–
$500,000 or more	–	–	–	–	–	1	–	–	–	–	–
Median (dollars)	85 400	83 200	69 600	80 100	82 500	86 500	83 600	86 000	75 000	78 800	82 500
Mean (dollars)	91 600	80 400	70 100	76 400	108 400	101 400	92 900	90 000	77 900	110 700	83 100
Owner-occupied mobile homes or trailers	**29**	**21**	**2**	**30**	**1**	**12**	**6**	**4**	**1**	**–**	**1**
Median (dollars)	10 000–	10 000–	15 000	10 000–	10 000–	15 000	12 500	17 500	12 500	–	10 000–
Mean (dollars)	12 600	10 200	15 000	14 800	9 000	21 500	15 500	17 900	12 500	–	9 000
CONTRACT RENT											
Specified renter-occupied housing units	**1 344**	**549**	**2 349**	**916**	**69**	**467**	**130**	**53**	**16**	**24**	**37**
Less than $100	135	70	382	137	1	20	5	2	–	1	2
$100 to $149	133	45	434	115	2	28	7	1	2	1	3
$150 to $199	100	38	238	90	4	21	10	3	1	2	4
$200 to $249	79	42	147	56	3	22	4	1	–	1	2
$250 to $299	78	47	241	90	8	54	12	4	2	3	3
$300 to $349	158	75	315	111	6	66	10	4	1	–	5
$350 to $399	189	111	264	111	15	78	26	12	1	3	10
$400 to $449	145	45	161	87	9	47	13	6	1	2	4
$450 to $499	131	36	77	60	10	39	11	8	–	3	–
$500 to $549	72	17	27	25	4	22	5	4	–	–	1
$550 to $599	41	8	27	11	1	23	9	5	2	2	–
$600 to $649	25	9	11	8	1	15	4	–	1	2	1
$650 to $699	19	1	4	9	2	8	5	1	1	2	1
$700 to $749	12	2	6	2	–	8	1	1	–	–	–
$750 to $999	9	–	5	–	3	6	3	1	1	–	1
$1,000 or more	1	–	–	–	–	3	1	–	1	–	–
No cash rent	17	3	10	4	–	7	4	–	2	2	–
Median (dollars)	343	323	237	279	377	360	372	397	400	400	344
Mean (dollars)	328	299	245	275	394	372	388	403	479	396	329
MEALS INCLUDED IN RENT											
Specified renter-occupied housing units	**1 344**	**549**	**2 349**	**916**	**69**	**467**	**130**	**53**	**16**	**24**	**37**
With meals included in rent	13	1	25	11	–	2	1	–	–	–	1
No meals included in rent	1 314	545	2 314	901	69	458	125	53	14	22	36
No cash rent	17	3	10	4	–	7	4	–	2	2	–

TIPSII [UPF] GH127 CENSUS90 72583600 06/22/92 4:35 PM MACHINE: C DATA:CENSUS90*H1TIPSDA27. 06/18/92 14:00:34 TAPE: NONE FRAME: 128
TSF:CENSUS90*92. 06/18/92 14:04:03 UTF:CENSUS90*93. 06/18/92 14:04:03 META:CENSUS90*H1TABLES27. 06/18/92 14:24:01

Table 45. **Occupancy, Structural, and Utilization Characteristics of Housing Units With a Householder of Hispanic Origin by Type: 1990**

[For definitions of terms and meanings of symbols, see text]

State	Total	Hispanic origin (of any race)					Not of Hispanic origin
		Total	Mexican	Puerto Rican	Cuban	Other Hispanic origin	
Occupied housing units	**1 647 853**	**14 039**	**8 870**	**950**	**523**	**3 696**	**1 633 814**
POPULATION							
Persons in occupied housing units	4 257 478	43 013	28 533	2 768	1 329	10 383	4 214 465
Per occupied housing unit	2.58	3.06	3.22	2.91	2.54	2.81	2.58
Owner-occupied housing units	3 294 081	21 998	14 473	1 331	679	5 515	3 272 083
Per owner-occupied housing unit	2.78	3.35	3.48	3.28	2.99	3.12	2.78
Renter-occupied housing units	963 397	21 015	14 060	1 437	650	4 868	942 382
Per renter-occupied housing unit	2.08	2.81	2.99	2.64	2.20	2.52	2.06
TENURE							
Owner-occupied housing units	1 183 673	6 559	4 160	406	227	1 766	1 177 114
Percent of occupied housing units	71.8	46.7	46.9	42.7	43.4	47.8	72.0
Renter-occupied housing units	464 180	7 480	4 710	544	296	1 930	456 700
UNITS IN STRUCTURE							
Occupied housing units	**1 647 853**	**14 039**	**8 870**	**950**	**523**	**3 696**	**1 633 814**
1, detached	1 109 124	6 428	4 220	395	202	1 611	1 102 696
1, attached	64 432	712	392	57	28	235	63 720
2	63 382	1 157	809	73	40	235	62 225
3 or 4	41 375	817	546	43	27	201	40 558
5 to 9	40 895	679	416	49	25	189	40 216
10 to 19	72 429	1 296	792	89	55	360	71 133
20 to 49	88 118	1 181	637	112	57	375	86 937
50 or more	87 312	954	464	107	73	310	86 358
Mobile home or trailer	68 005	673	521	19	7	126	67 332
Other	12 781	142	73	6	9	54	12 639
ROOMS							
Owner-occupied housing units	**1 183 673**	**6 559**	**4 160**	**406**	**227**	**1 766**	**1 177 114**
1 room	1 209	9	5	1	–	3	1 200
2 rooms	6 772	125	77	9	–	39	6 647
3 rooms	27 715	362	213	17	12	120	27 353
4 rooms	116 977	694	452	30	17	195	116 283
5 rooms	242 743	1 282	850	69	30	333	241 461
6 rooms	245 393	1 338	938	69	38	293	244 055
7 rooms	205 080	1 159	738	86	51	284	203 921
8 rooms	159 305	768	476	64	34	194	158 537
9 or more rooms	178 479	822	411	61	45	305	177 657
Median	6.3	6.1	6.0	6.6	6.8	6.2	6.3
Renter-occupied housing units	**464 180**	**7 480**	**4 710**	**544**	**296**	**1 930**	**456 700**
1 room	18 218	556	287	53	39	177	17 662
2 rooms	47 056	1 007	535	94	47	331	46 049
3 rooms	124 974	1 806	1 076	129	74	527	123 168
4 rooms	130 874	1 975	1 330	123	72	450	128 899
5 rooms	73 620	1 207	814	85	36	272	72 413
6 rooms	35 189	584	422	43	15	104	34 605
7 rooms	17 402	199	141	13	7	38	17 203
8 rooms	9 203	80	62	3	2	13	9 123
9 or more rooms	7 644	66	43	1	4	18	7 578
Median	3.8	3.7	3.8	3.5	3.3	3.4	3.8
PERSONS IN UNIT							
Owner-occupied housing units	**1 183 673**	**6 559**	**4 160**	**406**	**227**	**1 766**	**1 177 114**
1 person	210 336	799	423	45	35	296	209 537
2 persons	406 268	1 596	971	105	63	457	404 672
3 persons	204 742	1 221	789	72	45	315	203 521
4 persons	217 397	1 425	915	101	47	362	215 972
5 persons	101 117	879	595	56	30	198	100 238
6 persons	30 886	393	288	18	5	82	30 493
7 or more persons	12 927	246	179	9	2	56	12 681
Median	2.44	3.22	3.37	3.24	2.84	2.91	2.44
Renter-occupied housing units	**464 180**	**7 480**	**4 710**	**544**	**296**	**1 930**	**456 700**
1 person	203 195	1 987	1 092	149	126	620	201 208
2 persons	134 503	1 905	1 129	155	82	539	132 598
3 persons	60 358	1 373	927	102	38	306	58 985
4 persons	38 653	1 033	676	74	24	259	37 620
5 persons	16 886	605	451	33	17	104	16 281
6 persons	6 289	318	239	16	3	60	5 971
7 or more persons	4 296	259	196	15	6	42	4 037
Median	1.71	2.42	2.64	2.29	1.77	2.14	1.70
PERSONS PER ROOM							
Owner-occupied housing units	**1 183 673**	**6 559**	**4 160**	**406**	**227**	**1 766**	**1 177 114**
0.50 or less	874 044	3 664	2 140	247	158	1 119	870 380
0.51 to 0.75	204 837	1 504	1 033	90	48	333	203 333
0.76 to 1.00	89 338	915	661	48	18	188	88 423
1.01 to 1.50	12 274	292	195	19	2	76	11 982
1.51 or more	3 180	184	131	2	1	50	2 996
Mean	.43	.54	.57	.50	.43	.49	.42
Renter-occupied housing units	**464 180**	**7 480**	**4 710**	**544**	**296**	**1 930**	**456 700**
0.50 or less	301 182	2 871	1 726	199	143	803	298 311
0.51 to 0.75	82 644	1 560	1 020	115	58	367	81 084
0.76 to 1.00	61 682	1 748	1 097	138	64	449	59 934
1.01 to 1.50	10 804	634	447	47	17	123	10 170
1.51 or more	7 868	667	420	45	14	188	7 201
Mean	.52	.75	.76	.75	.64	.72	.51

TIPSII [UPF] GH127 CENSUS90 72583600 06/22/92 4:35 PM MACHINE: C DATA:CENSUS90*H1TIPSDA27. 06/18/92 14:00:34 TAPE: NONE FRAME: 129
TSF:CENSUS90*92. 06/18/92 14:04:03 UTF:CENSUS90*93. 06/18/92 14:04:03 META:CENSUS90*H1TABLES27. 06/18/92 14:24:01

Table 46. **Age of Householder and Financial Characteristics of Housing Units With a Householder of Hispanic Origin by Type: 1990**

[For definitions of terms and meanings of symbols, see text]

State	Total	Hispanic origin (of any race)					Not of Hispanic origin
		Total	Mexican	Puerto Rican	Cuban	Other Hispanic origin	
Occupied housing units	**1 647 853**	**14 039**	**8 870**	**950**	**523**	**3 696**	**1 633 814**
AGE OF HOUSEHOLDER							
Owner-occupied housing units	**1 183 673**	**6 559**	**4 160**	**406**	**227**	**1 766**	**1 177 114**
Under 25 years	18 059	188	115	14	4	55	17 871
25 to 34 years	226 160	1 662	1 101	129	55	377	224 498
35 to 44 years	294 879	1 955	1 210	142	68	535	292 924
45 to 54 years	207 126	1 185	706	55	46	378	205 941
55 to 64 years	173 341	788	537	33	29	189	172 553
65 to 74 years	154 652	506	334	23	17	132	154 146
75 years and over	109 456	275	157	10	8	100	109 181
Renter-occupied housing units	**464 180**	**7 480**	**4 710**	**544**	**296**	**1 930**	**456 700**
Under 25 years	78 948	1 425	915	117	38	355	77 523
25 to 34 years	159 688	2 909	1 811	202	108	788	156 779
35 to 44 years	76 356	1 591	1 038	133	72	348	74 765
45 to 54 years	35 066	656	431	39	31	155	34 410
55 to 64 years	26 858	408	259	24	17	108	26 450
65 to 74 years	33 014	260	148	15	14	83	32 754
75 years and over	54 250	231	108	14	16	93	54 019
HOUSEHOLDER 65 YEARS AND OVER							
Occupied housing units	**351 372**	**1 272**	**747**	**62**	**55**	**408**	**350 100**
1-person households	167 001	590	300	23	30	237	166 411
Mean number of persons per room	.31	.40	.42	.42	.37	.36	.31
Units in structure:							
1, detached or attached	244 484	732	470	33	18	211	243 752
2 or more	92 660	475	238	27	35	175	92 185
Mobile home, trailer, or other	14 228	65	39	2	2	22	14 163
Specified owner	191 670	605	393	27	16	169	191 065
Mean value (dollars)	64 600	63 400	57 600	103 000	81 900	68 900	64 600
Specified renter	84 828	484	250	29	30	175	84 344
Mean contract rent (dollars)	339	280	282	290	325	270	339
VALUE							
Specified owner-occupied housing units	**894 345**	**5 266**	**3 361**	**345**	**187**	**1 373**	**889 079**
Less than $20,000	35 909	210	161	2	2	45	35 699
$20,000 to $29,999	42 188	188	140	5	1	42	42 000
$30,000 to $39,999	56 632	274	196	12	7	59	56 358
$40,000 to $49,999	70 192	439	326	20	6	87	69 753
$50,000 to $59,999	85 956	612	443	34	7	128	85 344
$60,000 to $69,999	109 167	769	555	41	25	148	108 398
$70,000 to $79,999	115 000	737	471	50	33	183	114 263
$80,000 to $89,999	97 753	595	388	45	22	140	97 158
$90,000 to $99,999	74 431	427	234	40	24	129	74 004
$100,000 to $124,999	91 466	493	259	41	24	169	90 973
$125,000 to $149,999	46 743	205	88	17	7	93	46 538
$150,000 to $174,999	24 586	109	44	11	14	40	24 477
$175,000 to $199,999	13 993	57	18	8	5	26	13 936
$200,000 to $249,999	14 251	62	17	7	3	35	14 189
$250,000 to $299,999	6 840	41	9	8	1	23	6 799
$300,000 to $399,999	5 233	32	9	–	3	20	5 201
$400,000 to $499,999	1 788	9	1	2	1	5	1 779
$500,000 or more	2 217	7	2	2	2	1	2 210
Median (dollars)	74 000	71 800	67 700	81 900	85 700	79 700	74 000
Mean (dollars)	83 800	80 500	71 800	97 400	105 600	94 300	83 800
Owner-occupied mobile homes or trailers	**59 111**	**439**	**326**	**16**	**5**	**92**	**58 672**
Median (dollars)	13 300	10 000–	10 000–	18 300	10 000–	10 000–	13 300
Mean (dollars)	19 500	16 100	15 700	19 800	19 400	16 700	19 600
CONTRACT RENT							
Specified renter-occupied housing units	**444 700**	**7 389**	**4 648**	**536**	**295**	**1 910**	**437 311**
Less than $100	18 358	339	217	19	11	92	18 019
$100 to $149	27 684	422	244	32	18	128	27 262
$150 to $199	27 739	459	317	24	25	93	27 280
$200 to $249	30 205	500	373	20	15	92	29 705
$250 to $299	35 215	682	459	29	17	177	34 533
$300 to $349	40 958	842	556	51	30	205	40 116
$350 to $399	52 681	1 088	672	76	51	289	51 593
$400 to $449	47 441	820	512	58	36	214	46 621
$450 to $499	41 106	687	413	78	19	177	40 419
$500 to $549	32 156	484	299	41	15	129	31 672
$550 to $599	23 729	311	169	38	17	87	23 418
$600 to $649	18 253	217	121	22	10	64	18 036
$650 to $699	12 476	163	86	22	9	46	12 313
$700 to $749	7 016	92	53	10	5	24	6 924
$750 to $999	12 804	131	62	10	10	49	12 673
$1,000 or more	3 480	25	13	–	1	11	3 455
No cash rent	13 399	127	82	6	6	33	13 272
Median (dollars)	384	367	358	411	380	376	384
Mean (dollars)	393	372	362	409	388	384	394
MEALS INCLUDED IN RENT							
Specified renter-occupied housing units	**444 700**	**7 389**	**4 648**	**536**	**295**	**1 910**	**437 311**
With meals included in rent	4 799	40	20	1	4	15	4 759
No meals included in rent	426 502	7 222	4 546	529	285	1 862	419 280
No cash rent	13 399	127	82	6	6	33	13 272

TIPSII [UPF] GH127 CENSUS90 72583600 06/22/92 4:35 PM MACHINE: C DATA:CENSUS90*H1TIPSDA27. 06/18/92 14:00:34 TAPE: NONE FRAME: 130
TSF:CENSUS90*92. 06/18/92 14:04:03 UTF:CENSUS90*93. 06/18/92 14:04:03 META:CENSUS90*H1TABLES27. 06/18/92 14:24:01

Table 47. **Occupancy, Structural, and Utilization Characteristics of Housing Units for Race of Householder by Hispanic Origin: 1990**

[For definitions of terms and meanings of symbols, see text]

State	Total	White		Black		American Indian, Eskimo, or Aleut		Asian or Pacific Islander		Other race	
		Hispanic origin	Not of Hispanic origin	Hispanic origin	Not of Hispanic origin	Hispanic origin	Not of Hispanic origin	Hispanic origin	Not of Hispanic origin	Hispanic origin	Not of Hispanic origin
Occupied housing units	**1 647 853**	**7 635**	**1 572 087**	**461**	**30 740**	**319**	**13 849**	**380**	**16 818**	**5 244**	**320**
POPULATION											
Persons in occupied housing units	4 257 478	21 891	4 021 281	1 260	84 294	1 013	44 369	1 411	63 660	17 438	861
Per occupied housing unit	2.58	2.87	2.56	2.73	2.74	3.18	3.20	3.71	3.79	3.33	2.69
Owner-occupied housing units	3 294 081	12 849	3 194 398	413	29 426	358	20 078	570	27 831	7 808	350
Per owner-occupied housing unit	2.78	3.16	2.77	3.08	3.09	3.35	3.36	3.99	4.00	3.71	2.85
Renter-occupied housing units	963 397	9 042	826 883	847	54 868	655	24 291	841	35 829	9 630	511
Per renter-occupied housing unit	2.08	2.54	1.98	2.59	2.59	3.09	3.09	3.55	3.63	3.07	2.59
TENURE											
Owner-occupied housing units	1 183 673	4 071	1 154 535	134	9 520	107	5 978	143	6 958	2 104	123
Percent of occupied housing units	71.8	53.3	73.4	29.1	31.0	33.5	43.2	37.6	41.4	40.1	38.4
Renter-occupied housing units	464 180	3 564	417 552	327	21 220	212	7 871	237	9 860	3 140	197
UNITS IN STRUCTURE											
Occupied housing units	**1 647 853**	**7 635**	**1 572 087**	**461**	**30 740**	**319**	**13 849**	**380**	**16 818**	**5 244**	**320**
1, detached	1 109 124	3 817	1 078 924	130	9 900	111	7 012	142	6 739	2 228	121
1, attached	64 432	391	59 690	28	2 254	15	539	36	1 211	242	26
2	63 382	524	56 646	44	2 994	35	1 501	23	1 052	531	32
3 or 4	41 375	313	36 376	33	1 877	36	821	42	1 462	393	22
5 to 9	40 895	333	36 806	27	1 526	18	603	31	1 266	270	15
10 to 19	72 429	610	64 552	65	4 103	38	892	27	1 549	556	37
20 to 49	88 118	640	80 540	73	3 996	24	808	33	1 562	411	31
50 or more	87 312	560	80 623	53	3 689	18	519	26	1 506	297	21
Mobile home or trailer	68 005	382	65 951	3	130	18	1 028	7	212	263	11
Other	12 781	65	11 979	5	271	6	126	13	259	53	4
ROOMS											
Owner-occupied housing units	**1 183 673**	**4 071**	**1 154 535**	**134**	**9 520**	**107**	**5 978**	**143**	**6 958**	**2 104**	**123**
1 room	1 209	4	1 132	–	17	1	27	2	23	2	1
2 rooms	6 772	58	6 122	5	112	1	135	12	278	49	–
3 rooms	27 715	211	25 903	9	317	6	315	21	812	115	6
4 rooms	116 977	422	113 606	14	760	18	976	23	924	217	17
5 rooms	242 743	837	236 982	25	1 809	26	1 512	24	1 133	370	25
6 rooms	245 393	794	239 480	35	2 246	16	1 228	17	1 073	476	28
7 rooms	205 080	720	200 477	22	1 714	16	773	12	944	389	13
8 rooms	159 305	479	155 975	10	1 237	10	486	12	820	257	19
9 or more rooms	178 479	546	174 858	14	1 308	13	526	20	951	229	14
Median	6.3	6.1	6.3	5.9	6.3	5.6	5.5	5.1	5.8	6.1	5.9
Renter-occupied housing units	**464 180**	**3 564**	**417 552**	**327**	**21 220**	**212**	**7 871**	**237**	**9 860**	**3 140**	**197**
1 room	18 218	229	14 604	35	1 532	14	320	27	1 190	251	16
2 rooms	47 056	477	40 652	48	2 404	24	740	56	2 233	402	20
3 rooms	124 974	902	113 764	80	5 348	45	1 551	81	2 465	698	40
4 rooms	130 874	974	119 170	78	5 401	50	2 093	30	2 173	843	62
5 rooms	73 620	555	65 891	52	3 707	38	1 697	23	1 086	539	32
6 rooms	35 189	264	31 492	18	1 779	24	892	12	423	266	19
7 rooms	17 402	89	16 017	11	664	10	356	5	163	84	3
8 rooms	9 203	32	8 685	4	228	5	142	1	67	38	1
9 or more rooms	7 644	42	7 277	1	157	2	80	2	60	19	4
Median	3.8	3.7	3.8	3.5	3.7	4.0	4.1	2.9	3.1	3.8	3.9
PERSONS IN UNIT											
Owner-occupied housing units	**1 183 673**	**4 071**	**1 154 535**	**134**	**9 520**	**107**	**5 978**	**143**	**6 958**	**2 104**	**123**
1 person	210 336	599	206 373	27	1 673	11	864	10	595	152	32
2 persons	406 268	1 101	399 721	28	2 365	27	1 378	24	1 182	416	26
3 persons	204 742	748	199 226	27	1 936	23	1 154	26	1 186	397	19
4 persons	217 397	814	211 299	28	1 831	22	1 119	32	1 693	529	30
5 persons	101 117	486	97 470	16	973	14	768	19	1 018	344	9
6 persons	30 886	209	29 198	5	425	6	362	19	503	154	5
7 or more persons	12 927	114	11 248	3	317	4	333	13	781	112	2
Median	2.44	2.95	2.43	2.94	2.87	3.17	3.15	3.86	3.80	3.66	2.68
Renter-occupied housing units	**464 180**	**3 564**	**417 552**	**327**	**21 220**	**212**	**7 871**	**237**	**9 860**	**3 140**	**197**
1 person	203 195	1 139	190 741	94	6 823	52	1 728	46	1 862	656	54
2 persons	134 503	968	123 304	88	5 189	41	1 797	49	2 248	759	60
3 persons	60 358	623	52 137	62	3 733	41	1 496	35	1 577	612	42
4 persons	38 653	413	32 302	50	2 790	29	1 232	37	1 280	504	16
5 persons	16 886	229	13 037	17	1 570	25	806	27	854	307	14
6 persons	6 289	110	4 218	10	667	15	426	21	654	162	6
7 or more persons	4 296	82	1 813	6	448	9	386	22	1 385	140	5
Median	1.71	2.16	1.65	2.29	2.23	2.82	2.77	3.17	3.02	2.75	2.24
PERSONS PER ROOM											
Owner-occupied housing units	**1 183 673**	**4 071**	**1 154 535**	**134**	**9 520**	**107**	**5 978**	**143**	**6 958**	**2 104**	**123**
0.50 or less	874 044	2 497	858 203	78	6 099	55	3 043	58	2 949	976	86
0.51 to 0.75	204 837	877	198 705	27	1 966	27	1 330	20	1 312	553	20
0.76 to 1.00	89 338	481	84 984	19	1 082	20	1 105	16	1 237	379	15
1.01 to 1.50	12 274	140	10 523	9	266	4	387	28	805	111	1
1.51 or more	3 180	76	2 120	1	107	1	113	21	655	85	1
Mean	.43	.50	.42	.51	.48	.56	.58	.73	.67	.60	.46
Renter-occupied housing units	**464 180**	**3 564**	**417 552**	**327**	**21 220**	**212**	**7 871**	**237**	**9 860**	**3 140**	**197**
0.50 or less	301 182	1 635	284 140	127	9 142	66	2 899	53	2 042	990	88
0.51 to 0.75	82 644	758	73 361	66	4 582	44	1 800	34	1 296	658	45
0.76 to 1.00	61 682	727	50 278	85	5 131	68	2 062	43	2 425	825	38
1.01 to 1.50	10 804	223	6 498	20	1 428	22	717	27	1 512	342	15
1.51 or more	7 868	221	3 275	29	937	12	393	80	2 585	325	11
Mean	.52	.67	.49	.72	.68	.76	.73	1.12	1.12	.81	.67

TIPSII [UPF] GH127 CENSUS90 72583600 06/22/92 4:35 PM MACHINE: C DATA:CENSUS90*H1TIPSDA27. 06/18/92 14:00:34 TAPE: NONE FRAME: 131
TSF:CENSUS90*92. 06/18/92 14:04:03 UTF:CENSUS90*93. 06/18/92 14:04:03 META:CENSUS90*H1TABLES27. 06/18/92 14:24:01

Table 48. **Age of Householder and Financial Characteristics of Housing Units for Race of Householder by Hispanic Origin: 1990**

[For definitions of terms and meanings of symbols, see text]

State	Total	White		Black		American Indian, Eskimo, or Aleut		Asian or Pacific Islander		Other race	
		Hispanic origin	Not of Hispanic origin	Hispanic origin	Not of Hispanic origin	Hispanic origin	Not of Hispanic origin	Hispanic origin	Not of Hispanic origin	Hispanic origin	Not of Hispanic origin
Occupied housing units	**1 647 853**	**7 635**	**1 572 087**	**461**	**30 740**	**319**	**13 849**	**380**	**16 818**	**5 244**	**320**
AGE OF HOUSEHOLDER											
Owner-occupied housing units	**1 183 673**	**4 071**	**1 154 535**	**134**	**9 520**	**107**	**5 978**	**143**	**6 958**	**2 104**	**123**
Under 25 years	18 059	113	17 374	4	167	8	173	2	150	61	7
25 to 34 years	226 160	919	219 647	34	1 840	44	1 301	27	1 680	638	30
35 to 44 years	294 879	1 137	285 795	38	2 865	38	1 726	59	2 501	683	37
45 to 54 years	207 126	759	201 289	24	1 896	6	1 222	33	1 516	363	18
55 to 64 years	173 341	545	169 638	19	1 393	5	807	13	699	206	16
65 to 74 years	154 652	373	152 462	9	906	4	456	4	315	116	7
75 years and over	109 456	225	108 330	6	453	2	293	5	97	37	8
Renter-occupied housing units	**464 180**	**3 564**	**417 552**	**327**	**21 220**	**212**	**7 871**	**237**	**9 860**	**3 140**	**197**
Under 25 years	78 948	649	70 684	62	3 755	40	1 327	37	1 705	637	52
25 to 34 years	159 688	1 343	141 493	126	8 586	71	2 766	82	3 860	1 287	74
35 to 44 years	76 356	716	65 962	73	4 818	62	1 780	51	2 164	689	41
45 to 54 years	35 066	304	30 546	30	1 867	14	945	32	1 036	276	16
55 to 64 years	26 858	219	24 164	20	1 112	14	557	15	611	140	6
65 to 74 years	33 014	154	31 442	8	668	6	313	16	326	76	5
75 years and over	54 250	179	53 261	8	414	5	183	4	158	35	3
HOUSEHOLDER 65 YEARS AND OVER											
Occupied housing units	**351 372**	**931**	**345 495**	**31**	**2 441**	**17**	**1 245**	**29**	**896**	**264**	**23**
1-person households	167 001	468	164 366	14	1 160	11	595	8	278	89	12
Mean number of persons per room	.31	.37	.31	.45	.40	.38	.45	.72	.60	.49	.35
Units in structure:											
1, detached or attached	244 484	546	241 248	13	1 303	5	756	14	431	154	14
2 or more	92 660	337	90 268	16	1 091	10	381	14	437	98	8
Mobile home, trailer, or other	14 228	48	13 979	2	47	2	108	1	28	12	1
Specified owner	191 670	461	189 111	10	1 075	3	536	9	332	122	11
Mean value (dollars)	64 600	64 900	64 600	88 300	65 900	60 800	42 100	68 300	94 000	55 400	49 100
Specified renter	84 828	328	82 292	16	1 077	11	488	20	479	109	8
Mean contract rent (dollars)	339	292	342	241	276	275	209	214	246	265	229
VALUE											
Specified owner-occupied housing units	**894 345**	**3 218**	**870 744**	**110**	**8 001**	**80**	**4 365**	**120**	**5 878**	**1 738**	**91**
Less than $20,000	35 909	119	34 962	2	68	5	593	2	71	82	5
$20,000 to $29,999	42 188	106	41 500	–	85	5	355	2	56	75	4
$30,000 to $39,999	56 632	164	55 437	4	277	9	536	3	100	94	8
$40,000 to $49,999	70 192	236	68 055	13	815	10	660	10	217	170	6
$50,000 to $59,999	85 956	327	83 089	16	1 380	11	543	13	322	245	10
$60,000 to $69,999	109 167	462	105 803	13	1 483	13	545	17	556	264	11
$70,000 to $79,999	115 000	448	111 966	18	1 136	5	405	19	738	247	18
$80,000 to $89,999	97 753	366	95 178	13	839	10	262	9	867	197	12
$90,000 to $99,999	74 431	271	72 561	8	543	7	161	12	736	129	3
$100,000 to $124,999	91 466	317	89 223	15	635	2	159	15	954	144	2
$125,000 to $149,999	46 743	146	45 706	4	302	2	61	7	467	46	2
$150,000 to $174,999	24 586	85	24 006	1	157	1	40	3	271	19	3
$175,000 to $199,999	13 993	40	13 681	2	98	–	14	5	139	10	4
$200,000 to $249,999	14 251	53	13 933	–	76	–	10	1	167	8	3
$250,000 to $299,999	6 840	37	6 651	1	49	–	9	2	90	1	–
$300,000 to $399,999	5 233	27	5 090	–	29	–	5	–	77	5	–
$400,000 to $499,999	1 788	8	1 740	–	13	–	3	–	23	1	–
$500,000 or more	2 217	6	2 163	–	16	–	4	–	27	1	–
Median (dollars)	74 000	73 800	74 100	73 500	69 300	60 000	50 600	77 700	90 200	67 800	70 800
Mean (dollars)	83 800	85 500	83 800	79 700	80 400	62 300	55 700	88 900	106 600	71 700	77 600
Owner-occupied mobile homes or trailers	**59 111**	**272**	**57 634**	**1**	**100**	**15**	**773**	**4**	**158**	**147**	**7**
Median (dollars)	13 300	10 000–	13 400	37 500	15 700	10 000–	10 000–	10 000	10 000–	10 000–	11 300
Mean (dollars)	19 500	17 600	19 600	37 500	30 100	11 900	15 800	15 800	16 500	13 500	13 900
CONTRACT RENT											
Specified renter-occupied housing units	**444 700**	**3 517**	**398 604**	**325**	**21 012**	**210**	**7 720**	**235**	**9 783**	**3 102**	**192**
Less than $100	18 358	134	14 611	22	1 391	18	1 156	28	850	137	11
$100 to $149	27 684	193	24 060	23	1 523	16	738	28	931	162	10
$150 to $199	27 739	190	25 333	16	790	8	521	22	623	223	13
$200 to $249	30 205	199	28 013	17	683	15	494	7	500	262	15
$250 to $299	35 215	314	31 654	28	1 262	20	695	15	900	305	22
$300 to $349	40 958	390	35 747	33	2 262	21	818	27	1 272	371	17
$350 to $399	52 681	509	45 867	53	3 317	34	996	39	1 389	453	24
$400 to $449	47 441	391	42 433	39	2 534	25	688	26	951	339	15
$450 to $499	41 106	331	36 547	31	2 518	18	524	14	809	293	21
$500 to $549	32 156	252	29 073	32	1 805	12	326	6	457	182	11
$550 to $599	23 729	171	21 820	12	1 044	6	216	6	326	116	12
$600 to $649	18 253	125	16 855	3	794	4	126	5	252	80	9
$650 to $699	12 476	99	11 658	3	436	3	77	1	140	57	2
$700 to $749	7 016	60	6 597	4	190	3	35	4	100	21	2
$750 to $999	12 804	78	12 214	4	262	1	48	1	147	47	2
$1,000 or more	3 480	19	3 345	–	60	1	7	–	42	5	1
No cash rent	13 399	62	12 777	5	141	5	255	6	94	49	5
Median (dollars)	384	380	387	372	388	355	308	330	341	357	361
Mean (dollars)	393	390	397	358	381	345	299	307	340	359	365
MEALS INCLUDED IN RENT											
Specified renter-occupied housing units	**444 700**	**3 517**	**398 604**	**325**	**21 012**	**210**	**7 720**	**235**	**9 783**	**3 102**	**192**
With meals included in rent	4 799	23	4 567	2	74	1	44	5	74	9	–
No meals included in rent	426 502	3 432	381 260	318	20 797	204	7 421	224	9 615	3 044	187
No cash rent	13 399	62	12 777	5	141	5	255	6	94	49	5

TIPSII [UPF] GH127 CENSUS90 72583600 06/22/92 4:35 PM MACHINE: C DATA:CENSUS90*H1TIPSDA27. 06/18/92 14:00:34 TAPE: NONE FRAME: 132
TSF:CENSUS90*92. 06/18/92 14:04:03 UTF:CENSUS90*93. 06/18/92 14:04:03 META:CENSUS90*H1TABLES27. 06/18/92 14:24:01

Table 49. **Occupancy, Structural Characteristics, and Age of Householder: 1990**

[For definitions of terms and meanings of symbols, see text]

County	Aitkin County	Anoka County	Becker County	Beltrami County	Benton County	Big Stone County	Blue Earth County	Brown County	Carlton County	Carver County
All housing units	**12 934**	**85 519**	**15 563**	**14 670**	**11 521**	**3 192**	**20 358**	**10 814**	**12 342**	**17 449**
POPULATION										
All persons	**12 425**	**243 641**	**27 881**	**34 384**	**30 185**	**6 285**	**54 044**	**26 984**	**29 259**	**47 915**
Persons in occupied housing units	12 249	241 561	27 451	32 502	29 601	5 987	49 907	26 220	28 431	47 158
Per occupied housing unit	2.39	2.93	2.62	2.74	2.71	2.43	2.59	2.54	2.62	2.84
Owner-occupied housing units	10 512	205 863	22 312	24 766	22 166	5 054	34 072	21 491	24 241	39 612
Per owner-occupied housing unit	2.44	3.07	2.74	2.85	3.02	2.54	2.76	2.69	2.76	3.02
Renter-occupied housing units	1 737	35 698	5 139	7 736	7 435	933	15 835	4 729	4 190	7 546
Per renter-occupied housing unit	2.11	2.31	2.21	2.43	2.06	1.99	2.28	2.02	2.05	2.17
TENURE BY RACE AND HISPANIC ORIGIN OF HOUSEHOLDER										
Occupied housing units	**5 126**	**82 437**	**10 477**	**11 870**	**10 935**	**2 463**	**19 277**	**10 321**	**10 842**	**16 601**
Owner-occupied housing units	4 302	66 971	8 150	8 680	7 331	1 993	12 328	7 979	8 798	13 117
Percent of occupied housing units	83.9	81.2	77.8	73.1	67.0	80.9	64.0	77.3	81.1	79.0
White	4 258	65 964	7 804	7 818	7 286	1 989	12 251	7 964	8 576	13 033
Black	4	137	2	4	3	1	11	1	4	17
American Indian, Eskimo, or Aleut	38	318	331	850	23	2	11	2	211	17
Asian or Pacific Islander	–	435	8	5	13	1	35	9	5	45
Other race	2	117	5	3	6	–	20	3	2	5
Hispanic origin (of any race)	5	346	11	15	27	2	50	16	16	36
White, not of Hispanic origin	4 255	65 749	7 798	7 807	7 264	1 987	12 222	7 952	8 563	13 002
Renter-occupied housing units	824	15 466	2 327	3 190	3 604	470	6 949	2 342	2 044	3 484
White	810	14 908	2 067	2 535	3 549	466	6 676	2 316	1 861	3 418
Black	1	166	3	15	16	–	65	3	1	14
American Indian, Eskimo, or Aleut	12	189	237	616	18	3	17	5	173	13
Asian or Pacific Islander	–	149	10	22	13	1	156	6	6	22
Other race	1	54	10	2	8	–	35	12	3	17
Hispanic origin (of any race)	2	168	20	17	18	1	76	15	12	33
White, not of Hispanic origin	809	14 805	2 057	2 523	3 538	465	6 637	2 314	1 854	3 405
VACANCY STATUS										
Vacant housing units	**7 808**	**3 082**	**5 086**	**2 800**	**586**	**729**	**1 081**	**493**	**1 500**	**848**
For sale only	154	757	184	149	67	83	139	107	102	216
For rent	168	1 387	201	264	241	73	377	164	87	356
Rented or sold, not occupied	30	267	121	165	45	35	96	57	75	69
For seasonal, recreational, or occasional use	6 701	372	4 152	1 718	149	402	258	29	980	79
For migrant workers	1	1	–	2	2	–	–	–	–	1
Other vacant	754	298	428	502	82	136	211	136	256	127
Boarded up	15	24	41	35	2	6	17	5	7	8
UNITS IN STRUCTURE										
All housing units	**12 934**	**85 519**	**15 563**	**14 670**	**11 521**	**3 192**	**20 358**	**10 814**	**12 342**	**17 449**
1, detached	9 730	60 403	11 851	10 241	6 720	2 574	12 576	8 473	9 586	12 173
1, attached	33	5 665	129	102	132	18	238	73	84	1 019
2	94	1 508	317	394	308	66	1 070	490	266	453
3 or 4	67	1 256	177	269	208	23	1 031	251	231	308
5 to 9	211	1 603	201	207	250	68	974	233	144	602
10 to 19	79	2 661	293	291	750	72	692	289	190	699
20 to 49	151	4 729	299	472	1 130	74	1 160	181	271	578
50 or more	60	2 738	188	147	528	–	825	153	154	332
Mobile home or trailer	2 109	4 634	1 949	2 231	1 351	256	1 529	538	1 106	1 111
Other	400	322	159	316	144	41	263	133	310	174
Owner-occupied housing units	**4 302**	**66 971**	**8 150**	**8 680**	**7 331**	**1 993**	**12 328**	**7 979**	**8 798**	**13 117**
1, detached	3 581	57 622	6 852	7 015	6 004	1 827	10 607	7 330	7 876	11 233
1, attached	21	3 831	57	35	53	7	110	34	43	609
2	20	348	66	63	67	17	207	94	57	114
3 or 4	3	183	12	23	16	2	63	22	19	56
5 or more	9	597	72	7	19	–	71	48	10	67
Mobile home or trailer	633	4 234	1 042	1 487	1 104	127	1 202	391	752	971
Other	35	156	49	50	68	13	68	60	41	67
Renter-occupied housing units	**824**	**15 466**	**2 327**	**3 190**	**3 604**	**470**	**6 949**	**2 342**	**2 044**	**3 484**
1, detached	375	1 680	943	1 222	457	220	1 423	856	735	579
1, attached	5	1 574	38	55	74	3	117	28	38	278
2	58	1 090	203	289	212	21	790	357	180	308
3 or 4	33	989	141	214	164	19	917	211	199	221
5 to 9	64	1 281	106	183	232	51	920	199	122	538
10 to 19	29	2 419	248	273	701	56	631	251	178	633
20 to 49	120	4 125	236	458	1 029	67	1 084	149	266	519
50 or more	56	2 016	184	140	494	–	720	127	152	244
Mobile home or trailer	65	158	192	260	181	19	213	112	131	76
Other	19	134	36	96	60	14	134	52	43	88
Occupied housing units	**5 126**	**82 437**	**10 477**	**11 870**	**10 935**	**2 463**	**19 277**	**10 321**	**10 842**	**16 601**
AGE OF HOUSEHOLDER										
Owner-occupied housing units	**4 302**	**66 971**	**8 150**	**8 680**	**7 331**	**1 993**	**12 328**	**7 979**	**8 798**	**13 117**
Under 25 years	49	1 447	151	241	232	18	292	135	125	230
25 to 34 years	481	17 132	1 230	1 558	1 751	233	2 127	1 278	1 457	3 392
35 to 44 years	698	19 610	1 764	2 175	1 781	330	2 932	1 591	2 058	3 681
45 to 54 years	657	13 753	1 351	1 396	1 131	296	1 996	1 195	1 486	2 299
55 to 64 years	832	8 498	1 371	1 270	1 002	347	1 804	1 243	1 400	1 658
65 to 74 years	986	4 651	1 295	1 154	854	409	1 785	1 347	1 376	1 110
75 years and over	599	1 880	988	886	580	360	1 392	1 190	896	747
Renter-occupied housing units	**824**	**15 466**	**2 327**	**3 190**	**3 604**	**470**	**6 949**	**2 342**	**2 044**	**3 484**
Under 25 years	75	2 457	313	787	827	56	2 588	310	248	491
25 to 34 years	192	5 925	617	929	1 192	108	1 927	759	600	1 300
35 to 44 years	130	2 878	393	464	472	67	786	349	278	548
45 to 54 years	66	1 358	184	243	219	34	351	155	164	254
55 to 64 years	45	821	149	188	145	27	290	156	142	193
65 to 74 years	111	885	252	212	244	51	368	196	214	243
75 years and over	205	1 142	419	367	505	127	639	417	398	455

TIPSII [UPF] GH127 CENSUS90 72583600 06/22/92 4:35 PM MACHINE: C DATA:CENSUS90*H1TIPSDA27. 06/18/92 14:00:34 TAPE: NONE FRAME: 133
TSF:CENSUS90*92. 06/18/92 14:04:03 UTF:CENSUS90*93. 06/18/92 14:04:03 META:CENSUS90*H1TABLES27. 06/18/92 14:24:01

Table 49. **Occupancy, Structural Characteristics, and Age of Householder: 1990**—Con.

[For definitions of terms and meanings of symbols, see text]

County	Cass County	Chippewa County	Chisago County	Clay County	Clearwater County	Cook County	Cottonwood County	Crow Wing County	Dakota County	Dodge County
All housing units	**18 863**	**5 755**	**11 946**	**18 546**	**4 008**	**4 312**	**5 495**	**29 916**	**102 707**	**5 771**
POPULATION										
All persons	**21 791**	**13 228**	**30 521**	**50 422**	**8 309**	**3 868**	**12 694**	**44 249**	**275 227**	**15 731**
Persons in occupied housing units	21 217	12 992	29 969	46 189	8 106	3 804	12 374	43 323	273 429	15 555
Per occupied housing unit	2.56	2.48	2.84	2.64	2.65	2.33	2.45	2.52	2.78	2.81
Owner-occupied housing units	17 745	10 353	26 607	34 042	6 805	3 012	9 853	34 896	217 995	13 188
Per owner-occupied housing unit	2.58	2.62	2.97	2.85	2.72	2.41	2.51	2.65	3.00	2.94
Renter-occupied housing units	3 472	2 639	3 362	12 147	1 301	792	2 521	8 427	55 434	2 367
Per renter-occupied housing unit	2.45	2.05	2.12	2.19	2.31	2.07	2.22	2.10	2.16	2.24
TENURE BY RACE AND HISPANIC ORIGIN OF HOUSEHOLDER										
Occupied housing units	**8 302**	**5 245**	**10 551**	**17 490**	**3 064**	**1 632**	**5 060**	**17 204**	**98 293**	**5 538**
Owner-occupied housing units	6 882	3 955	8 964	11 948	2 500	1 250	3 925	13 188	72 598	4 482
Percent of occupied housing units	82.9	75.4	85.0	68.3	81.6	76.6	77.6	76.7	73.9	80.9
White	6 457	3 944	8 908	11 836	2 392	1 181	3 914	13 123	71 027	4 459
Black	4	–	11	17	–	1	–	15	528	3
American Indian, Eskimo, or Aleut	416	2	26	40	108	67	–	33	139	9
Asian or Pacific Islander	2	5	11	28	–	1	8	14	685	3
Other race	3	4	8	27	–	–	3	3	219	8
Hispanic origin (of any race)	14	8	18	74	2	–	6	15	645	18
White, not of Hispanic origin	6 451	3 940	8 900	11 791	2 391	1 181	3 911	13 113	70 620	4 448
Renter-occupied housing units	1 420	1 290	1 587	5 542	564	382	1 135	4 016	25 695	1 056
White	1 115	1 281	1 570	5 194	491	333	1 127	3 942	24 438	1 040
Black	1	–	2	34	–	–	3	11	615	1
American Indian, Eskimo, or Aleut	300	5	8	100	73	49	–	46	132	3
Asian or Pacific Islander	3	–	4	62	–	–	5	10	331	1
Other race	1	4	3	152	–	–	–	7	179	11
Hispanic origin (of any race)	10	9	5	214	–	2	3	17	424	14
White, not of Hispanic origin	1 108	1 277	1 568	5 131	491	331	1 124	3 932	24 205	1 037
VACANCY STATUS										
Vacant housing units	**10 561**	**510**	**1 395**	**1 056**	**944**	**2 680**	**435**	**12 712**	**4 414**	**233**
For sale only	175	106	90	147	60	51	103	257	1 309	43
For rent	106	120	174	342	69	446	105	330	2 017	79
Rented or sold, not occupied	117	20	84	93	66	27	27	516	448	27
For seasonal, recreational, or occasional use	9 591	48	894	71	528	2 053	16	10 996	220	15
For migrant workers	1	30	–	28	1	5	1	–	–	1
Other vacant	571	186	153	375	220	98	183	613	420	68
Boarded up	27	6	6	19	8	3	5	23	15	2
UNITS IN STRUCTURE										
All housing units	**18 863**	**5 755**	**11 946**	**18 546**	**4 008**	**4 312**	**5 495**	**29 916**	**102 707**	**5 771**
1, detached	15 287	4 623	9 402	11 683	3 147	3 416	4 684	23 394	61 678	4 607
1, attached	167	68	204	648	26	213	63	199	10 438	45
2	150	165	178	490	31	51	123	596	1 770	91
3 or 4	96	107	169	755	34	31	90	468	2 095	89
5 to 9	95	150	162	526	40	57	79	448	2 286	129
10 to 19	82	168	354	1 604	13	35	62	518	3 774	139
20 to 49	179	54	226	1 052	115	73	174	748	7 565	181
50 or more	–	130	58	409	–	–	57	492	8 709	–
Mobile home or trailer	2 496	244	1 080	1 078	574	260	120	2 706	3 867	435
Other	311	46	113	301	28	176	43	347	525	55
Owner-occupied housing units	**6 882**	**3 955**	**8 964**	**11 948**	**2 500**	**1 250**	**3 925**	**13 188**	**72 598**	**4 482**
1, detached	5 849	3 702	7 919	10 353	2 100	1 104	3 732	11 687	58 653	4 061
1, attached	53	45	89	391	19	6	36	82	7 155	30
2	25	19	46	112	5	9	32	92	483	24
3 or 4	11	13	20	49	2	4	7	19	387	8
5 or more	27	3	35	173	3	15	11	50	2 261	4
Mobile home or trailer	849	148	807	785	361	94	84	1 187	3 418	329
Other	68	25	48	85	10	18	23	71	241	26
Renter-occupied housing units	**1 420**	**1 290**	**1 587**	**5 542**	**564**	**382**	**1 135**	**4 016**	**25 695**	**1 056**
1, detached	780	585	452	840	316	231	635	1 360	1 833	409
1, attached	18	17	69	235	1	8	19	58	2 668	11
2	84	105	114	341	19	27	76	401	1 147	64
3 or 4	63	79	124	664	25	15	67	353	1 597	76
5 to 9	55	127	130	427	32	12	55	338	1 729	118
10 to 19	64	159	311	1 469	10	18	46	390	3 110	129
20 to 49	173	50	189	962	111	32	153	421	6 243	171
50 or more	–	112	57	355	–	–	51	415	6 921	–
Mobile home or trailer	150	40	118	145	46	14	17	230	237	60
Other	33	16	23	104	4	25	16	50	210	18
Occupied housing units	**8 302**	**5 245**	**10 551**	**17 490**	**3 064**	**1 632**	**5 060**	**17 204**	**98 293**	**5 538**
AGE OF HOUSEHOLDER										
Owner-occupied housing units	**6 882**	**3 955**	**8 964**	**11 948**	**2 500**	**1 250**	**3 925**	**13 188**	**72 598**	**4 482**
Under 25 years	93	46	261	172	55	17	38	223	1 069	121
25 to 34 years	895	531	1 871	2 116	354	164	437	1 879	18 877	943
35 to 44 years	1 258	789	2 308	2 895	481	295	716	2 760	22 033	1 054
45 to 54 years	1 140	585	1 618	2 042	422	227	578	2 131	14 123	738
55 to 64 years	1 296	616	1 181	1 943	400	214	661	2 271	8 536	578
65 to 74 years	1 344	744	1 023	1 683	421	205	743	2 288	5 186	593
75 years and over	856	644	702	1 097	367	128	752	1 636	2 774	455
Renter-occupied housing units	**1 420**	**1 290**	**1 587**	**5 542**	**564**	**382**	**1 135**	**4 016**	**25 695**	**1 056**
Under 25 years	135	153	169	1 724	47	35	150	673	4 302	156
25 to 34 years	408	339	419	1 376	116	120	344	1 136	10 588	338
35 to 44 years	257	161	222	732	91	84	159	609	4 549	146
45 to 54 years	127	118	120	341	45	42	98	310	2 016	66
55 to 64 years	129	81	91	261	39	25	74	250	1 290	56
65 to 74 years	140	127	198	371	54	29	82	392	1 380	101
75 years and over	224	311	368	737	172	47	228	646	1 570	193

TIPSII [UPF] GH127 CENSUS90 72583600 06/22/92 4:35 PM MACHINE: C DATA:CENSUS90*H1TIPSDA27. 06/18/92 14:00:34 TAPE: NONE FRAME: 134
TSF:CENSUS90*92. 06/18/92 14:04:03 UTF:CENSUS90*93. 06/18/92 14:04:03 META:CENSUS90*H1TABLES27. 06/18/92 14:24:01

Table 49. **Occupancy, Structural Characteristics, and Age of Householder: 1990**—Con.

[For definitions of terms and meanings of symbols, see text]

County	Douglas County	Faribault County	Fillmore County	Freeborn County	Goodhue County	Grant County	Hennepin County	Houston County	Hubbard County	Isanti County
All housing units	**14 590**	**7 416**	**8 356**	**13 783**	**15 936**	**3 178**	**443 583**	**7 257**	**10 042**	**9 693**
POPULATION										
All persons	**28 674**	**16 937**	**20 777**	**33 060**	**40 690**	**6 246**	**1 032 431**	**18 497**	**14 939**	**25 921**
Persons in occupied housing units	28 077	16 586	20 270	32 406	39 555	6 058	1 008 411	18 170	14 756	25 223
Per occupied housing unit	2.56	2.45	2.59	2.49	2.60	2.47	2.41	2.65	2.55	2.86
Owner-occupied housing units	22 224	13 352	16 368	26 081	32 272	4 925	708 241	15 049	12 609	21 952
Per owner-occupied housing unit	2.73	2.50	2.68	2.61	2.78	2.52	2.67	2.76	2.62	3.00
Renter-occupied housing units	5 853	3 234	3 902	6 325	7 283	1 133	300 170	3 121	2 147	3 271
Per renter-occupied housing unit	2.06	2.25	2.28	2.08	2.04	2.26	1.96	2.24	2.20	2.20
TENURE BY RACE AND HISPANIC ORIGIN OF HOUSEHOLDER										
Occupied housing units	**10 988**	**6 772**	**7 822**	**13 029**	**15 198**	**2 454**	**419 060**	**6 844**	**5 781**	**8 810**
Owner-occupied housing units	8 149	5 335	6 109	9 993	11 622	1 952	265 610	5 451	4 804	7 321
Percent of occupied housing units	74.2	78.8	78.1	76.7	76.5	79.5	63.4	79.6	83.1	83.1
White	8 134	5 302	6 101	9 893	11 569	1 949	255 144	5 436	4 759	7 270
Black	1	1	1	1	5	–	5 898	1	–	10
American Indian, Eskimo, or Aleut	6	5	4	11	37	3	998	9	40	27
Asian or Pacific Islander	5	5	1	19	8	–	3 064	3	3	11
Other race	3	22	2	69	3	–	506	2	2	3
Hispanic origin (of any race)	12	48	7	146	30	–	1 708	7	5	19
White, not of Hispanic origin	8 125	5 277	6 096	9 814	11 545	1 949	254 037	5 431	4 758	7 255
Renter-occupied housing units	2 839	1 437	1 713	3 036	3 576	502	153 450	1 393	977	1 489
White	2 816	1 407	1 710	2 896	3 527	499	130 273	1 382	934	1 470
Black	–	–	–	3	2	–	14 692	3	–	5
American Indian, Eskimo, or Aleut	14	5	2	12	36	3	3 297	6	42	10
Asian or Pacific Islander	6	5	1	8	9	–	4 230	2	–	3
Other race	3	20	–	117	2	–	958	–	1	1
Hispanic origin (of any race)	15	30	3	163	17	1	2 367	–	4	4
White, not of Hispanic origin	2 805	1 397	1 707	2 851	3 512	498	129 165	1 382	931	1 466
VACANCY STATUS										
Vacant housing units	**3 602**	**644**	**534**	**754**	**738**	**724**	**24 523**	**413**	**4 261**	**883**
For sale only	137	100	75	130	118	57	3 992	63	182	69
For rent	206	174	88	260	168	79	13 963	100	98	58
Rented or sold, not occupied	81	25	98	78	73	25	1 961	61	78	46
For seasonal, recreational, or occasional use	2 795	61	109	72	252	382	1 404	84	3 498	582
For migrant workers	1	–	–	14	1	17	5	–	1	1
Other vacant	382	284	164	200	126	164	3 198	105	404	127
Boarded up	19	9	7	7	9	–	626	3	32	8
UNITS IN STRUCTURE										
All housing units	**14 590**	**7 416**	**8 356**	**13 783**	**15 936**	**3 178**	**443 583**	**7 257**	**10 042**	**9 693**
1, detached	10 635	6 295	6 827	10 704	11 479	2 586	244 104	5 739	8 067	7 772
1, attached	209	63	63	194	235	9	26 861	42	86	113
2	432	241	263	746	804	57	24 199	177	70	247
3 or 4	295	155	210	363	522	39	12 051	223	45	150
5 to 9	271	123	130	279	328	49	12 182	157	89	105
10 to 19	295	87	190	342	432	82	29 406	137	70	186
20 to 49	468	122	60	120	511	40	37 773	150	73	319
50 or more	218	56	–	431	289	–	52 745	–	149	52
Mobile home or trailer	1 345	187	514	453	1 179	239	1 261	545	1 299	647
Other	422	87	99	151	157	77	3 001	87	94	102
Owner-occupied housing units	**8 149**	**5 335**	**6 109**	**9 993**	**11 622**	**1 952**	**265 610**	**5 451**	**4 804**	**7 321**
1, detached	7 269	5 063	5 568	9 244	10 153	1 842	226 636	4 904	4 023	6 642
1, attached	97	35	44	120	154	3	16 183	25	36	49
2	86	56	67	157	205	6	6 132	43	12	55
3 or 4	32	9	11	40	55	–	1 813	21	–	16
5 or more	64	8	9	88	119	–	12 646	4	4	29
Mobile home or trailer	558	123	355	285	859	94	1 061	417	708	484
Other	43	41	55	59	77	7	1 139	37	21	46
Renter-occupied housing units	**2 839**	**1 437**	**1 713**	**3 036**	**3 576**	**502**	**153 450**	**1 393**	**977**	**1 489**
1, detached	925	787	858	1 080	958	274	12 281	567	424	415
1, attached	79	14	14	40	66	5	9 021	13	9	55
2	306	140	173	504	538	41	16 064	124	42	173
3 or 4	242	117	173	284	435	30	9 175	185	36	123
5 to 9	216	97	120	219	269	42	9 586	141	69	98
10 to 19	254	61	183	243	351	64	25 306	114	63	154
20 to 49	411	112	59	112	465	28	31 111	146	65	310
50 or more	200	50	–	390	281	–	39 130	–	147	48
Mobile home or trailer	154	24	98	109	146	11	116	73	103	82
Other	52	35	35	55	67	7	1 660	30	19	31
Occupied housing units	**10 988**	**6 772**	**7 822**	**13 029**	**15 198**	**2 454**	**419 060**	**6 844**	**5 781**	**8 810**
AGE OF HOUSEHOLDER										
Owner-occupied housing units	**8 149**	**5 335**	**6 109**	**9 993**	**11 622**	**1 952**	**265 610**	**5 451**	**4 804**	**7 321**
Under 25 years	110	63	96	147	188	17	2 795	71	63	156
25 to 34 years	1 239	610	834	1 420	2 049	206	52 587	904	656	1 527
35 to 44 years	1 701	961	1 173	2 005	2 696	329	71 420	1 214	951	1 916
45 to 54 years	1 348	780	892	1 685	1 944	277	48 094	850	804	1 429
55 to 64 years	1 295	899	983	1 634	1 735	345	38 164	880	860	967
65 to 74 years	1 378	1 036	1 111	1 765	1 630	423	32 231	840	879	756
75 years and over	1 078	986	1 020	1 337	1 380	355	20 319	692	591	570
Renter-occupied housing units	**2 839**	**1 437**	**1 713**	**3 036**	**3 576**	**502**	**153 450**	**1 393**	**977**	**1 489**
Under 25 years	630	161	215	411	468	36	24 614	176	106	193
25 to 34 years	748	426	507	838	1 108	147	57 996	473	260	442
35 to 44 years	377	216	261	461	514	70	26 883	272	158	227
45 to 54 years	155	139	133	266	231	46	11 863	78	92	100
55 to 64 years	156	114	120	192	186	36	8 735	67	68	72
65 to 74 years	264	134	168	310	313	48	9 440	118	85	134
75 years and over	509	247	309	558	756	119	13 919	209	208	321

TIPSII [UPF] GH127 CENSUS90 72583600 06/22/92 4:35 PM MACHINE: C DATA:CENSUS90*H1TIPSDA27. 06/18/92 14:00:34 TAPE: NONE FRAME: 135
TSF:CENSUS90*92. 06/18/92 14:04:03 UTF:CENSUS90*93. 06/18/92 14:04:03 META:CENSUS90*H1TABLES27. 06/18/92 14:24:01

Table 49. **Occupancy, Structural Characteristics, and Age of Householder: 1990**—Con.

[For definitions of terms and meanings of symbols, see text]

County	Itasca County	Jackson County	Kanabec County	Kandiyohi County	Kittson County	Koochiching County	Lac qui Parle County	Lake County	Lake of the Woods County	Le Sueur County
All housing units	**22 494**	**5 121**	**6 098**	**16 669**	**2 865**	**7 825**	**3 955**	**6 776**	**3 050**	**9 785**
POPULATION										
All persons	**40 863**	**11 677**	**12 802**	**38 761**	**5 767**	**16 299**	**8 924**	**10 415**	**4 076**	**23 239**
Persons in occupied housing units	40 213	11 466	12 706	37 676	5 603	15 527	8 683	10 265	4 015	22 942
Per occupied housing unit	2.60	2.51	2.67	2.64	2.46	2.58	2.48	2.42	2.55	2.71
Owner-occupied housing units	34 606	8 846	10 907	29 258	4 724	12 551	7 102	8 765	3 510	19 645
Per owner-occupied housing unit	2.69	2.54	2.78	2.81	2.54	2.67	2.57	2.49	2.64	2.83
Renter-occupied housing units	5 607	2 620	1 799	8 418	879	2 976	1 581	1 500	505	3 297
Per renter-occupied housing unit	2.15	2.42	2.17	2.17	2.12	2.24	2.14	2.07	2.07	2.17
TENURE BY RACE AND HISPANIC ORIGIN OF HOUSEHOLDER										
Occupied housing units	**15 461**	**4 560**	**4 753**	**14 298**	**2 274**	**6 025**	**3 505**	**4 242**	**1 576**	**8 468**
Owner-occupied housing units	12 855	3 477	3 925	10 418	1 860	4 695	2 765	3 516	1 332	6 946
Percent of occupied housing units	83.1	76.3	82.6	72.9	81.8	77.9	78.9	82.9	84.5	82.0
White	12 615	3 471	3 908	10 375	1 856	4 625	2 764	3 499	1 328	6 929
Black	6	–	2	2	–	2	–	–	–	1
American Indian, Eskimo, or Aleut	222	–	11	6	1	61	1	14	3	8
Asian or Pacific Islander	6	4	2	13	1	5	–	3	1	3
Other race	6	2	2	22	2	2	–	–	–	5
Hispanic origin (of any race)	26	4	10	100	5	14	1	6	4	19
White, not of Hispanic origin	12 596	3 469	3 900	10 297	1 853	4 613	2 763	3 493	1 324	6 914
Renter-occupied housing units	2 606	1 083	828	3 880	414	1 330	740	726	244	1 522
White	2 447	1 045	818	3 750	410	1 247	739	719	242	1 509
Black	2	1	4	6	–	12	1	–	–	1
American Indian, Eskimo, or Aleut	147	4	4	30	1	49	–	6	1	6
Asian or Pacific Islander	5	24	1	2	1	1	–	–	–	4
Other race	5	9	1	92	2	21	–	1	1	2
Hispanic origin (of any race)	11	15	3	185	3	32	–	2	3	7
White, not of Hispanic origin	2 442	1 039	817	3 661	409	1 236	739	718	240	1 504
VACANCY STATUS										
Vacant housing units	**7 033**	**561**	**1 345**	**2 371**	**591**	**1 800**	**450**	**2 534**	**1 474**	**1 317**
For sale only	285	80	90	160	50	82	73	79	14	93
For rent	251	122	78	216	53	88	83	234	35	93
Rented or sold, not occupied	185	27	44	65	36	46	75	96	16	85
For seasonal, recreational, or occasional use	5 302	100	974	1 697	172	1 335	46	1 874	1 228	842
For migrant workers	6	–	–	14	14	2	8	2	–	–
Other vacant	1 004	232	159	219	266	247	165	249	181	204
Boarded up	42	9	11	8	11	14	9	18	3	15
UNITS IN STRUCTURE										
All housing units	**22 494**	**5 121**	**6 098**	**16 669**	**2 865**	**7 825**	**3 955**	**6 776**	**3 050**	**9 785**
1, detached	17 053	4 433	4 317	12 030	2 357	5 661	3 392	5 227	1 927	7 880
1, attached	126	31	25	182	12	81	18	29	14	114
2	350	100	86	696	31	143	71	215	24	232
3 or 4	277	87	47	466	24	144	49	60	22	157
5 to 9	305	116	57	412	49	123	41	105	7	130
10 to 19	271	35	77	669	77	129	60	114	49	153
20 to 49	457	152	146	549	28	147	136	44	31	269
50 or more	86	–	–	186	–	126	–	58	–	–
Mobile home or trailer	2 716	121	1 200	1 291	248	888	145	373	937	575
Other	853	46	143	188	39	383	43	551	39	275
Owner-occupied housing units	**12 855**	**3 477**	**3 925**	**10 418**	**1 860**	**4 695**	**2 765**	**3 516**	**1 332**	**6 946**
1, detached	11 081	3 321	3 101	9 262	1 671	3 986	2 606	3 198	1 010	6 371
1, attached	65	17	16	124	7	42	11	10	7	70
2	100	28	14	143	6	33	20	60	7	43
3 or 4	19	7	6	44	1	13	9	6	–	20
5 or more	12	5	4	63	1	11	2	7	3	6
Mobile home or trailer	1 494	81	747	718	155	583	93	208	291	367
Other	84	18	37	64	19	27	24	27	14	69
Renter-occupied housing units	**2 606**	**1 083**	**828**	**3 880**	**414**	**1 330**	**740**	**726**	**244**	**1 522**
1, detached	858	656	301	1 091	214	501	437	302	116	595
1, attached	29	12	8	42	1	35	1	4	–	31
2	211	63	64	498	14	80	39	117	9	172
3 or 4	207	67	37	365	17	116	22	38	13	131
5 to 9	240	101	53	364	38	106	30	58	7	112
10 to 19	237	26	70	593	66	122	53	69	27	133
20 to 49	415	136	141	509	28	122	123	44	31	253
50 or more	84	–	–	184	–	125	–	57	–	–
Mobile home or trailer	268	8	146	178	27	105	26	17	35	52
Other	57	14	8	56	9	18	9	20	6	43
Occupied housing units	**15 461**	**4 560**	**4 753**	**14 298**	**2 274**	**6 025**	**3 505**	**4 242**	**1 576**	**8 468**
AGE OF HOUSEHOLDER										
Owner-occupied housing units	**12 855**	**3 477**	**3 925**	**10 418**	**1 860**	**4 695**	**2 765**	**3 516**	**1 332**	**6 946**
Under 25 years	190	42	85	164	24	101	25	35	32	120
25 to 34 years	1 807	439	702	1 850	226	696	337	481	233	1 220
35 to 44 years	3 044	648	866	2 400	366	986	499	676	270	1 522
45 to 54 years	2 206	485	658	1 685	279	798	384	595	216	1 172
55 to 64 years	2 106	601	610	1 525	305	825	490	734	192	1 005
65 to 74 years	2 069	663	596	1 592	360	784	558	601	240	1 056
75 years and over	1 433	599	408	1 202	300	505	472	394	149	851
Renter-occupied housing units	**2 606**	**1 083**	**828**	**3 880**	**414**	**1 330**	**740**	**726**	**244**	**1 522**
Under 25 years	353	161	92	882	42	144	52	67	30	213
25 to 34 years	732	366	249	1 051	124	376	201	221	78	475
35 to 44 years	437	189	125	526	57	249	124	131	36	209
45 to 54 years	208	84	53	283	28	124	51	60	20	117
55 to 64 years	176	64	49	234	27	118	57	45	10	111
65 to 74 years	266	74	74	302	37	114	88	66	22	144
75 years and over	434	145	186	602	99	205	167	136	48	253

TIPSII [UPF] GH127 CENSUS90 72583600 06/22/92 4:35 PM MACHINE: C DATA:CENSUS90*H1TIPSDA27. 06/18/92 14:00:34 TAPE: NONE FRAME: 136
TSF:CENSUS90*92. 06/18/92 14:04:03 UTF:CENSUS90*93. 06/18/92 14:04:03 META:CENSUS90*H1TABLES27. 06/18/92 14:24:01

Table 49. **Occupancy, Structural Characteristics, and Age of Householder: 1990**—Con.

[For definitions of terms and meanings of symbols, see text]

County	Lincoln County	Lyon County	McLeod County	Mahnomen County	Marshall County	Martin County	Meeker County	Mille Lacs County	Morrison County	Mower County
All housing units	**3 050**	**9 675**	**12 391**	**2 505**	**5 049**	**9 847**	**9 139**	**9 065**	**12 434**	**15 831**
POPULATION										
All persons	**6 890**	**24 789**	**32 030**	**5 044**	**10 993**	**22 914**	**20 846**	**18 670**	**29 604**	**37 385**
Persons in occupied housing units	6 684	23 269	31 585	4 958	10 872	22 460	20 436	18 317	29 052	36 661
Per occupied housing unit	2.47	2.56	2.67	2.75	2.59	2.46	2.67	2.65	2.79	2.44
Owner-occupied housing units	5 480	17 162	26 034	3 986	9 309	17 615	17 010	15 291	24 930	29 759
Per owner-occupied housing unit	2.54	2.76	2.86	2.78	2.70	2.58	2.79	2.78	2.93	2.56
Renter-occupied housing units	1 204	6 107	5 551	972	1 563	4 845	3 426	3 026	4 122	6 902
Per renter-occupied housing unit	2.22	2.13	2.04	2.61	2.08	2.11	2.20	2.16	2.17	2.03
TENURE BY RACE AND HISPANIC ORIGIN OF HOUSEHOLDER										
Occupied housing units	**2 704**	**9 073**	**11 815**	**1 805**	**4 194**	**9 129**	**7 651**	**6 911**	**10 399**	**15 028**
Owner-occupied housing units	2 161	6 207	9 093	1 433	3 443	6 837	6 092	5 507	8 503	11 623
Percent of occupied housing units	79.9	68.4	77.0	79.4	82.1	74.9	79.6	79.7	81.8	77.3
White	2 160	6 184	9 059	1 208	3 430	6 812	6 065	5 387	8 477	11 587
Black	–	2	2	–	–	–	3	3	5	5
American Indian, Eskimo, or Aleut	1	5	8	223	8	4	3	112	13	8
Asian or Pacific Islander	–	9	14	1	–	9	8	3	4	16
Other race	–	7	10	1	5	12	13	2	4	7
Hispanic origin (of any race)	3	16	29	3	12	24	28	8	16	30
White, not of Hispanic origin	2 157	6 175	9 041	1 207	3 423	6 800	6 049	5 381	8 465	11 564
Renter-occupied housing units	543	2 866	2 722	372	751	2 292	1 559	1 404	1 896	3 405
White	537	2 821	2 677	243	744	2 270	1 540	1 355	1 880	3 336
Black	2	10	3	–	–	–	2	2	2	7
American Indian, Eskimo, or Aleut	2	6	3	129	2	7	3	45	12	2
Asian or Pacific Islander	–	13	18	–	1	7	3	–	–	47
Other race	2	16	21	–	4	8	11	2	2	13
Hispanic origin (of any race)	3	30	43	–	12	16	21	4	6	35
White, not of Hispanic origin	536	2 808	2 658	243	736	2 263	1 529	1 353	1 876	3 315
VACANCY STATUS										
Vacant housing units	**346**	**602**	**576**	**700**	**855**	**718**	**1 488**	**2 154**	**2 035**	**803**
For sale only	45	109	100	27	83	107	109	101	110	169
For rent	44	290	224	34	98	208	104	143	113	269
Rented or sold, not occupied	46	49	65	8	66	53	48	56	100	89
For seasonal, recreational, or occasional use	61	14	35	472	204	96	1 020	1 642	1 521	30
For migrant workers	–	3	5	–	31	–	1	2	–	–
Other vacant	150	137	147	159	373	254	206	210	191	246
Boarded up	1	6	15	7	16	10	15	15	8	12
UNITS IN STRUCTURE										
All housing units	**3 050**	**9 675**	**12 391**	**2 505**	**5 049**	**9 847**	**9 139**	**9 065**	**12 434**	**15 831**
1, detached	2 649	6 992	8 978	1 724	3 967	7 963	7 219	6 542	9 842	12 493
1, attached	16	84	286	11	19	70	73	83	120	143
2	32	276	432	39	93	279	237	199	262	647
3 or 4	28	257	304	27	38	279	179	132	195	440
5 to 9	108	318	330	15	125	295	136	170	185	364
10 to 19	68	410	572	44	56	221	157	113	150	315
20 to 49	–	602	418	32	62	292	68	206	203	318
50 or more	–	223	152	–	50	56	133	102	152	459
Mobile home or trailer	122	418	777	336	561	297	838	1 379	1 137	474
Other	27	95	142	277	78	95	99	139	188	178
Owner-occupied housing units	**2 161**	**6 207**	**9 093**	**1 433**	**3 443**	**6 837**	**6 092**	**5 507**	**8 503**	**11 623**
1, detached	2 059	5 846	8 037	1 259	3 019	6 396	5 486	4 660	7 508	10 839
1, attached	14	35	210	4	14	42	33	38	50	89
2	3	47	112	5	16	67	42	49	61	150
3 or 4	1	12	24	1	3	17	8	7	13	49
5 or more	2	12	38	1	3	54	5	3	14	75
Mobile home or trailer	62	212	613	156	376	223	484	726	747	347
Other	20	43	59	7	12	38	34	24	110	74
Renter-occupied housing units	**543**	**2 866**	**2 722**	**372**	**751**	**2 292**	**1 559**	**1 404**	**1 896**	**3 405**
1, detached	317	867	657	214	372	1 096	650	444	693	1 188
1, attached	2	36	61	6	3	26	26	23	50	47
2	18	200	285	30	63	183	166	126	174	419
3 or 4	25	224	254	16	23	220	141	104	159	336
5 to 9	98	283	293	15	107	266	120	153	171	294
10 to 19	62	386	488	35	39	168	140	92	136	295
20 to 49	–	503	370	31	51	206	62	198	192	228
50 or more	–	172	151	–	44	56	130	98	141	435
Mobile home or trailer	15	152	111	25	41	30	96	91	127	80
Other	6	43	52	–	8	41	28	75	53	83
Occupied housing units	**2 704**	**9 073**	**11 815**	**1 805**	**4 194**	**9 129**	**7 651**	**6 911**	**10 399**	**15 028**
AGE OF HOUSEHOLDER										
Owner-occupied housing units	**2 161**	**6 207**	**9 093**	**1 433**	**3 443**	**6 837**	**6 092**	**5 507**	**8 503**	**11 623**
Under 25 years	25	96	188	16	49	75	107	106	167	155
25 to 34 years	241	978	1 713	179	478	934	961	907	1 455	1 597
35 to 44 years	317	1 364	2 064	263	692	1 346	1 283	1 162	1 832	2 136
45 to 54 years	312	999	1 506	235	562	1 043	986	915	1 298	1 664
55 to 64 years	372	901	1 278	245	554	1 045	964	886	1 364	2 047
65 to 74 years	466	1 045	1 257	276	628	1 232	1 059	890	1 397	2 294
75 years and over	428	824	1 087	219	480	1 162	732	641	990	1 730
Renter-occupied housing units	**543**	**2 866**	**2 722**	**372**	**751**	**2 292**	**1 559**	**1 404**	**1 896**	**3 405**
Under 25 years	50	624	459	41	75	254	183	177	267	542
25 to 34 years	135	867	904	102	192	718	450	347	569	959
35 to 44 years	76	432	351	56	88	401	234	196	271	531
45 to 54 years	50	203	173	34	64	197	111	91	128	241
55 to 64 years	39	152	145	34	56	160	101	89	113	221
65 to 74 years	54	195	250	37	101	196	162	170	186	284
75 years and over	139	393	440	68	175	366	318	334	362	627

TIPSII [UPF] GH127 CENSUS90 72583600 06/22/92 4:35 PM MACHINE: C DATA:CENSUS90*H1TIPSDA27. 06/18/92 14:00:34 TAPE: NONE FRAME: 137
TSF:CENSUS90*92. 06/18/92 14:04:03 UTF:CENSUS90*93. 06/18/92 14:04:03 META:CENSUS90*H1TABLES27. 06/18/92 14:24:01

Table 49. **Occupancy, Structural Characteristics, and Age of Householder: 1990**—Con.

[For definitions of terms and meanings of symbols, see text]

County	Murray County	Nicollet County	Nobles County	Norman County	Olmsted County	Otter Tail County	Pennington County	Pine County	Pipestone County	Polk County
All housing units	**4 611**	**9 963**	**8 094**	**3 648**	**41 603**	**29 295**	**5 682**	**12 738**	**4 387**	**14 275**
POPULATION										
All persons	**9 660**	**28 076**	**20 098**	**7 975**	**106 470**	**50 714**	**13 306**	**21 264**	**10 491**	**32 498**
Persons in occupied housing units	9 506	25 465	19 621	7 745	103 949	49 378	12 952	19 990	10 242	31 272
Per occupied housing unit	2.53	2.69	2.55	2.48	2.59	2.53	2.50	2.64	2.51	2.61
Owner-occupied housing units	7 602	19 857	15 195	6 423	82 224	40 779	10 299	16 982	8 093	24 603
Per owner-occupied housing unit	2.55	2.88	2.62	2.57	2.83	2.68	2.69	2.72	2.59	2.75
Renter-occupied housing units	1 904	5 608	4 426	1 322	21 725	8 599	2 653	3 008	2 149	6 669
Per renter-occupied housing unit	2.45	2.18	2.34	2.13	1.97	2.01	1.97	2.27	2.26	2.20
TENURE BY RACE AND HISPANIC ORIGIN OF HOUSEHOLDER										
Occupied housing units	**3 758**	**9 478**	**7 683**	**3 118**	**40 058**	**19 510**	**5 173**	**7 577**	**4 078**	**11 984**
Owner-occupied housing units	2 982	6 905	5 791	2 498	29 012	15 235	3 828	6 252	3 129	8 950
Percent of occupied housing units	79.4	72.9	75.4	80.1	72.4	78.1	74.0	82.5	76.7	74.7
White	2 980	6 872	5 756	2 482	28 510	15 172	3 811	6 184	3 110	8 865
Black	–	2	6	–	89	3	–	8	1	6
American Indian, Eskimo, or Aleut	2	5	3	15	40	34	12	49	14	36
Asian or Pacific Islander	–	13	19	–	335	16	3	6	3	8
Other race	–	13	7	1	38	10	2	5	1	35
Hispanic origin (of any race)	–	26	21	9	141	33	11	11	3	79
White, not of Hispanic origin	2 980	6 859	5 742	2 475	28 419	15 149	3 802	6 177	3 109	8 824
Renter-occupied housing units	776	2 573	1 892	620	11 046	4 275	1 345	1 325	949	3 034
White	775	2 523	1 760	615	10 378	4 235	1 304	1 280	908	2 863
Black	–	13	12	–	123	4	3	6	1	15
American Indian, Eskimo, or Aleut	–	7	12	3	42	26	23	36	24	88
Asian or Pacific Islander	1	18	78	–	466	9	3	–	14	7
Other race	–	12	30	2	37	1	12	3	2	61
Hispanic origin (of any race)	1	23	49	5	120	13	18	13	6	206
White, not of Hispanic origin	774	2 512	1 744	612	10 302	4 224	1 298	1 269	906	2 724
VACANCY STATUS										
Vacant housing units	**853**	**485**	**411**	**530**	**1 545**	**9 785**	**509**	**5 161**	**309**	**2 291**
For sale only	58	69	94	55	317	333	75	142	66	153
For rent	64	138	129	110	585	325	115	97	91	596
Rented or sold, not occupied	35	35	50	64	186	159	58	46	68	85
For seasonal, recreational, or occasional use	519	150	25	28	137	8 013	36	4 382	16	886
For migrant workers	1	3	–	92	1	3	–	–	–	53
Other vacant	176	90	113	181	319	952	225	494	68	518
Boarded up	6	5	6	9	5	53	3	20	1	12
UNITS IN STRUCTURE										
All housing units	**4 611**	**9 963**	**8 094**	**3 648**	**41 603**	**29 295**	**5 682**	**12 738**	**4 387**	**14 275**
1, detached	3 966	6 849	6 614	3 124	26 747	22 876	3 930	8 574	3 702	10 407
1, attached	16	219	68	10	1 494	176	58	32	39	132
2	65	475	218	45	1 698	500	160	173	107	404
3 or 4	32	353	187	33	2 333	379	128	150	71	290
5 to 9	42	356	148	48	1 841	517	179	104	101	354
10 to 19	45	556	285	46	1 372	504	232	48	77	610
20 to 49	90	191	182	80	1 960	628	179	124	42	532
50 or more	–	135	55	–	1 543	273	63	60	79	206
Mobile home or trailer	297	648	264	232	2 310	3 161	678	3 042	120	1 167
Other	58	181	73	30	305	281	75	431	49	173
Owner-occupied housing units	**2 982**	**6 905**	**5 791**	**2 498**	**29 012**	**15 235**	**3 828**	**6 252**	**3 129**	**8 950**
1, detached	2 817	6 049	5 478	2 342	24 548	13 624	3 222	5 137	2 970	7 999
1, attached	11	111	31	6	1 086	76	18	19	17	65
2	10	127	47	4	418	113	37	34	19	96
3 or 4	4	35	16	1	253	21	16	4	8	17
5 or more	1	26	7	1	709	56	8	–	15	13
Mobile home or trailer	99	519	181	134	1 875	1 257	511	1 025	78	725
Other	40	38	31	10	123	88	16	33	22	35
Renter-occupied housing units	**776**	**2 573**	**1 892**	**620**	**11 046**	**4 275**	**1 345**	**1 325**	**949**	**3 034**
1, detached	543	559	865	397	1 652	1 516	407	565	532	995
1, attached	3	93	21	2	304	63	31	9	19	43
2	39	318	149	32	1 180	334	111	111	65	258
3 or 4	23	303	154	23	1 956	313	103	121	47	231
5 to 9	29	315	121	39	1 616	443	162	100	69	257
10 to 19	39	533	267	33	1 179	429	212	47	62	470
20 to 49	81	174	173	66	1 608	559	154	119	42	400
50 or more	–	134	53	–	1 189	267	63	59	72	197
Mobile home or trailer	13	79	55	17	221	283	82	174	21	130
Other	6	65	34	11	141	68	20	20	20	53
Occupied housing units	**3 758**	**9 478**	**7 683**	**3 118**	**40 058**	**19 510**	**5 173**	**7 577**	**4 078**	**11 984**
AGE OF HOUSEHOLDER										
Owner-occupied housing units	**2 982**	**6 905**	**5 791**	**2 498**	**29 012**	**15 235**	**3 828**	**6 252**	**3 129**	**8 950**
Under 25 years	38	123	77	32	566	217	81	111	42	117
25 to 34 years	319	1 215	804	294	6 785	2 120	620	1 023	415	1 311
35 to 44 years	544	1 849	1 065	448	7 317	3 045	802	1 199	535	1 888
45 to 54 years	418	1 173	892	362	5 496	2 392	651	1 004	426	1 384
55 to 64 years	524	1 023	974	419	3 909	2 674	560	1 069	517	1 444
65 to 74 years	628	820	1 019	497	2 903	2 716	591	1 063	624	1 560
75 years and over	511	702	960	446	2 036	2 071	523	783	570	1 246
Renter-occupied housing units	**776**	**2 573**	**1 892**	**620**	**11 046**	**4 275**	**1 345**	**1 325**	**949**	**3 034**
Under 25 years	101	572	304	50	1 989	545	328	160	161	450
25 to 34 years	241	857	598	170	4 289	1 063	346	363	306	871
35 to 44 years	140	393	339	99	1 738	620	185	205	134	500
45 to 54 years	50	153	164	42	780	283	78	109	51	240
55 to 64 years	53	144	140	53	540	301	74	105	70	201
65 to 74 years	77	166	134	72	560	431	126	129	88	261
75 years and over	114	288	213	134	1 150	1 032	208	254	139	511

TIPSII [UPF] GH127 CENSUS90 72583600 06/22/92 4:35 PM MACHINE: C DATA:CENSUS90*H1TIPSDA27. 06/18/92 14:00:34 TAPE: NONE FRAME: 138
TSF:CENSUS90*92. 06/18/92 14:04:03 UTF:CENSUS90*93. 06/18/92 14:04:03 META:CENSUS90*H1TABLES27. 06/18/92 14:24:01

Table 49. **Occupancy, Structural Characteristics, and Age of Householder: 1990**—Con.

[For definitions of terms and meanings of symbols, see text]

County	Pope County	Ramsey County	Red Lake County	Redwood County	Renville County	Rice County	Rock County	Roseau County	St. Louis County
All housing units	**5 836**	**201 016**	**1 899**	**7 144**	**7 442**	**17 520**	**3 963**	**6 236**	**95 403**
POPULATION									
All persons	**10 745**	**485 765**	**4 525**	**17 254**	**17 673**	**49 183**	**9 806**	**15 026**	**198 213**
Persons in occupied housing units	10 499	470 830	4 464	16 813	17 299	43 532	9 660	14 805	191 640
Per occupied housing unit	2.54	2.47	2.58	2.57	2.55	2.66	2.57	2.73	2.43
Owner-occupied housing units	8 536	322 796	3 742	13 314	13 934	35 289	7 610	12 808	152 149
Per owner-occupied housing unit	2.62	2.72	2.75	2.63	2.59	2.86	2.69	2.86	2.60
Renter-occupied housing units	1 963	148 034	722	3 499	3 365	8 243	2 050	1 997	39 491
Per renter-occupied housing unit	2.23	2.06	1.97	2.33	2.38	2.06	2.21	2.12	1.94
TENURE BY RACE AND HISPANIC ORIGIN OF HOUSEHOLDER									
Occupied housing units	**4 135**	**190 500**	**1 730**	**6 554**	**6 790**	**16 347**	**3 754**	**5 415**	**78 901**
Owner-occupied housing units	3 254	118 499	1 363	5 055	5 378	12 338	2 826	4 472	58 541
Percent of occupied housing units	78.7	62.2	78.8	77.1	79.2	75.5	75.3	82.6	74.2
White	3 252	113 520	1 359	5 006	5 361	12 271	2 822	4 432	57 862
Black	–	2 389	–	2	–	9	2	–	120
American Indian, Eskimo, or Aleut	1	412	1	45	7	12	1	26	445
Asian or Pacific Islander	–	1 523	–	2	2	26	1	13	89
Other race	1	655	3	–	8	20	–	1	25
Hispanic origin (of any race)	1	1 631	3	10	13	47	2	4	108
White, not of Hispanic origin	3 252	112 618	1 359	4 999	5 356	12 245	2 820	4 429	57 784
Renter-occupied housing units	881	72 001	367	1 499	1 412	4 009	928	943	20 360
White	877	61 080	360	1 450	1 385	3 894	919	926	19 331
Black	1	5 213	–	5	–	13	–	–	176
American Indian, Eskimo, or Aleut	3	927	3	37	8	13	4	12	671
Asian or Pacific Islander	–	3 771	–	1	–	60	3	4	139
Other race	–	1 010	4	6	19	29	2	1	43
Hispanic origin (of any race)	–	2 187	4	7	30	69	2	3	108
White, not of Hispanic origin	877	60 097	360	1 449	1 375	3 854	919	924	19 272
VACANCY STATUS									
Vacant housing units	**1 701**	**10 516**	**169**	**590**	**652**	**1 173**	**209**	**821**	**16 502**
For sale only	76	1 745	29	87	97	114	30	51	784
For rent	120	6 020	41	164	162	225	75	57	1 799
Rented or sold, not occupied	46	830	18	34	38	93	28	26	513
For seasonal, recreational, or occasional use	1 247	487	21	38	66	575	9	463	11 046
For migrant workers	–	6	2	1	64	1	–	1	2
Other vacant	212	1 428	58	266	225	165	67	223	2 358
Boarded up	22	145	1	5	8	10	3	3	108
UNITS IN STRUCTURE									
All housing units	**5 836**	**201 016**	**1 899**	**7 144**	**7 442**	**17 520**	**3 963**	**6 236**	**95 403**
1, detached	4 588	108 056	1 427	6 003	6 249	12 226	3 247	4 079	68 807
1, attached	64	9 613	7	63	42	324	24	50	1 003
2	125	12 575	68	107	89	742	98	57	5 237
3 or 4	99	6 843	19	129	75	506	65	44	3 257
5 to 9	164	6 824	33	126	176	463	149	58	2 376
10 to 19	76	16 733	97	162	215	830	84	189	1 856
20 to 49	98	16 248	23	156	69	540	52	98	3 179
50 or more	–	19 436	–	54	–	287	71	51	2 914
Mobile home or trailer	590	3 151	210	264	437	1 339	113	1 514	5 078
Other	32	1 537	15	80	90	263	60	96	1 696
Owner-occupied housing units	**3 254**	**118 499**	**1 363**	**5 055**	**5 378**	**12 338**	**2 826**	**4 472**	**58 541**
1, detached	2 980	100 537	1 173	4 755	4 957	10 764	2 673	3 258	52 801
1, attached	37	6 030	5	34	28	213	10	12	451
2	27	3 431	7	26	23	216	22	13	1 412
3 or 4	7	901	1	13	4	50	4	3	327
5 or more	1	4 102	1	2	14	48	16	2	150
Mobile home or trailer	196	2 908	170	188	303	973	81	1 156	3 123
Other	6	590	6	37	49	74	20	28	277
Renter-occupied housing units	**881**	**72 001**	**367**	**1 499**	**1 412**	**4 009**	**928**	**943**	**20 360**
1, detached	388	5 396	141	833	853	777	429	333	3 770
1, attached	22	3 044	1	23	9	92	13	29	460
2	76	7 934	55	66	53	481	66	39	3 169
3 or 4	73	5 406	14	96	59	437	56	37	2 579
5 to 9	127	5 238	30	96	152	422	133	51	1 972
10 to 19	68	14 863	86	139	159	730	69	174	1 677
20 to 49	79	14 016	22	147	46	478	51	87	2 888
50 or more	–	15 149	–	37	–	281	64	50	2 800
Mobile home or trailer	37	93	11	36	49	210	17	104	606
Other	11	862	7	26	32	101	30	39	439
Occupied housing units	**4 135**	**190 500**	**1 730**	**6 554**	**6 790**	**16 347**	**3 754**	**5 415**	**78 901**
AGE OF HOUSEHOLDER									
Owner-occupied housing units	**3 254**	**118 499**	**1 363**	**5 055**	**5 378**	**12 338**	**2 826**	**4 472**	**58 541**
Under 25 years	28	1 486	16	63	79	207	38	207	773
25 to 34 years	375	22 321	191	670	750	2 407	373	1 049	8 443
35 to 44 years	607	30 141	280	905	964	2 930	533	923	13 916
45 to 54 years	479	20 732	224	769	743	2 247	426	691	9 480
55 to 64 years	560	17 886	219	811	908	1 775	458	546	9 321
65 to 74 years	697	15 532	236	985	1 027	1 550	556	588	9 608
75 years and over	508	10 401	197	852	907	1 222	442	468	7 000
Renter-occupied housing units	**881**	**72 001**	**367**	**1 499**	**1 412**	**4 009**	**928**	**943**	**20 360**
Under 25 years	102	11 488	42	179	170	699	98	147	3 810
25 to 34 years	230	25 678	100	484	438	1 237	270	295	5 372
35 to 44 years	146	12 435	40	236	233	654	152	125	2 999
45 to 54 years	44	5 731	24	122	99	295	71	69	1 490
55 to 64 years	54	4 400	34	98	107	228	59	51	1 290
65 to 74 years	94	5 053	46	130	117	331	75	75	2 124
75 years and over	211	7 216	81	250	248	565	203	181	3 275

TIPSII [UPF] GH127 CENSUS90 72583600 06/22/92 4:35 PM MACHINE: C DATA:CENSUS90*H1TIPSDA27. 06/18/92 14:00:34 TAPE: NONE FRAME: 139
TSF:CENSUS90*92. 06/18/92 14:04:03 UTF:CENSUS90*93. 06/18/92 14:04:03 META:CENSUS90*H1TABLES27. 06/18/92 14:24:01

Table 49. **Occupancy, Structural Characteristics, and Age of Householder: 1990**—Con.

[For definitions of terms and meanings of symbols, see text]

County	Scott County	Sherburne County	Sibley County	Stearns County	Steele County	Stevens County	Swift County	Todd County	Traverse County
All housing units	**20 302**	**14 964**	**5 625**	**43 806**	**11 840**	**4 108**	**4 795**	**11 234**	**2 220**
POPULATION									
All persons	**57 846**	**41 945**	**14 366**	**118 791**	**30 729**	**10 634**	**10 724**	**23 363**	**4 463**
Persons in occupied housing units	57 074	40 701	14 178	111 875	30 018	9 812	10 512	23 132	4 339
Per occupied housing unit	2.95	2.98	2.66	2.81	2.65	2.57	2.46	2.69	2.44
Owner-occupied housing units	49 152	34 435	11 862	86 401	24 721	6 945	8 474	19 587	3 461
Per owner-occupied housing unit	3.10	3.14	2.73	3.04	2.83	2.70	2.56	2.82	2.46
Renter-occupied housing units	7 922	6 266	2 316	25 474	5 297	2 867	2 038	3 545	878
Per renter-occupied housing unit	2.26	2.35	2.35	2.24	2.04	2.29	2.12	2.16	2.35
TENURE BY RACE AND HISPANIC ORIGIN OF HOUSEHOLDER									
Occupied housing units	**19 367**	**13 643**	**5 323**	**39 776**	**11 342**	**3 823**	**4 268**	**8 589**	**1 778**
Owner-occupied housing units	15 857	10 977	4 339	28 418	8 746	2 569	3 306	6 944	1 405
Percent of occupied housing units	81.9	80.5	81.5	71.4	77.1	67.2	77.5	80.8	79.0
White	15 653	10 901	4 328	28 303	8 697	2 555	3 297	6 922	1 390
Black	30	12	–	26	5	1	2	1	–
American Indian, Eskimo, or Aleut	95	34	6	21	8	2	2	14	13
Asian or Pacific Islander	63	19	1	57	13	9	3	4	2
Other race	16	11	4	11	23	2	2	3	–
Hispanic origin (of any race)	65	31	19	52	67	5	6	5	1
White, not of Hispanic origin	15 611	10 883	4 314	28 262	8 653	2 552	3 293	6 918	1 389
Renter-occupied housing units	3 510	2 666	984	11 358	2 596	1 254	962	1 645	373
White	3 448	2 627	974	11 124	2 528	1 200	954	1 637	353
Black	14	6	1	63	8	17	–	–	–
American Indian, Eskimo, or Aleut	20	15	–	49	11	14	4	7	20
Asian or Pacific Islander	19	13	2	105	13	15	1	–	–
Other race	9	5	7	17	36	8	3	1	–
Hispanic origin (of any race)	31	20	15	69	68	7	7	6	2
White, not of Hispanic origin	3 427	2 613	966	11 077	2 498	1 199	950	1 632	351
VACANCY STATUS									
Vacant housing units	**935**	**1 321**	**302**	**4 030**	**498**	**285**	**527**	**2 645**	**442**
For sale only	230	139	53	392	83	35	73	162	33
For rent	346	177	81	760	110	68	103	130	70
Rented or sold, not occupied	77	88	20	192	55	19	41	95	12
For seasonal, recreational, or occasional use	148	795	12	2 378	101	48	70	1 932	184
For migrant workers	3	2	19	2	4	1	4	2	15
Other vacant	131	120	117	306	145	114	236	324	128
Boarded up	7	6	7	15	9	5	9	9	–
UNITS IN STRUCTURE									
All housing units	**20 302**	**14 964**	**5 625**	**43 806**	**11 840**	**4 108**	**4 795**	**11 234**	**2 220**
1, detached	15 517	11 866	4 771	30 152	8 875	3 056	3 962	8 733	1 897
1, attached	833	220	35	700	148	26	22	89	8
2	473	237	132	1 257	574	156	75	202	26
3 or 4	519	118	116	930	376	75	79	124	–
5 to 9	375	315	98	1 163	284	94	99	117	20
10 to 19	441	636	35	2 519	586	280	107	188	48
20 to 49	618	781	107	3 352	263	142	110	179	81
50 or more	521	113	–	908	63	57	70	58	–
Mobile home or trailer	801	528	268	2 249	505	175	239	1 459	131
Other	204	150	63	576	166	47	32	85	9
Owner-occupied housing units	**15 857**	**10 977**	**4 339**	**28 418**	**8 746**	**2 569**	**3 306**	**6 944**	**1 405**
1, detached	14 455	10 311	4 032	25 776	8 042	2 411	3 102	6 164	1 328
1, attached	477	122	20	459	76	13	19	37	5
2	108	62	37	315	108	23	14	43	4
3 or 4	43	20	10	84	36	3	5	11	–
5 or more	43	31	4	122	58	1	1	5	1
Mobile home or trailer	656	373	203	1 472	379	99	153	659	62
Other	75	58	33	190	47	19	12	25	5
Renter-occupied housing units	**3 510**	**2 666**	**984**	**11 358**	**2 596**	**1 254**	**962**	**1 645**	**373**
1, detached	622	571	530	1 861	584	449	458	708	237
1, attached	308	88	13	207	69	12	2	39	1
2	332	153	81	869	428	122	46	127	15
3 or 4	422	86	97	800	314	61	63	99	–
5 to 9	328	264	78	1 076	264	90	91	102	11
10 to 19	365	568	34	2 362	533	262	94	152	40
20 to 49	525	723	103	2 929	226	137	96	177	57
50 or more	438	111	–	799	62	54	65	58	–
Mobile home or trailer	80	71	27	281	70	41	29	153	9
Other	90	31	21	174	46	26	18	30	3
Occupied housing units	**19 367**	**13 643**	**5 323**	**39 776**	**11 342**	**3 823**	**4 268**	**8 589**	**1 778**
AGE OF HOUSEHOLDER									
Owner-occupied housing units	**15 857**	**10 977**	**4 339**	**28 418**	**8 746**	**2 569**	**3 306**	**6 944**	**1 405**
Under 25 years	291	264	45	601	165	29	44	101	8
25 to 34 years	4 373	2 768	631	5 833	1 621	341	417	1 021	157
35 to 44 years	4 495	3 248	812	6 942	2 044	547	594	1 433	205
45 to 54 years	2 949	2 085	651	4 523	1 435	371	466	1 114	194
55 to 64 years	1 784	1 208	762	4 196	1 267	462	519	1 152	270
65 to 74 years	1 234	874	734	3 679	1 234	452	681	1 212	285
75 years and over	731	530	704	2 644	980	367	585	911	286
Renter-occupied housing units	**3 510**	**2 666**	**984**	**11 358**	**2 596**	**1 254**	**962**	**1 645**	**373**
Under 25 years	522	720	118	3 513	446	463	94	248	33
25 to 34 years	1 269	856	314	3 451	886	260	270	431	95
35 to 44 years	611	410	178	1 437	381	119	125	214	71
45 to 54 years	294	164	82	669	196	63	68	122	31
55 to 64 years	190	109	64	520	157	65	66	111	26
65 to 74 years	244	146	74	637	185	78	125	159	35
75 years and over	380	261	154	1 131	345	206	214	360	82

TIPSII [UPF] GH127 CENSUS90 72583600 06/22/92 4:35 PM MACHINE: C DATA:CENSUS90*H1TIPSDA27. 06/18/92 14:00:34 TAPE: NONE FRAME: 140
TSF:CENSUS90*92. 06/18/92 14:04:03 UTF:CENSUS90*93. 06/18/92 14:04:03 META:CENSUS90*H1TABLES27. 06/18/92 14:24:01

Table 49. **Occupancy, Structural Characteristics, and Age of Householder: 1990**—Con.

[For definitions of terms and meanings of symbols, see text]

County	Wabasha County	Wadena County	Waseca County	Washington County	Watonwan County	Wilkin County	Winona County	Wright County	Yellow Medicine County
All housing units	**8 205**	**5 801**	**7 011**	**51 648**	**4 886**	**3 140**	**17 630**	**26 353**	**4 983**
POPULATION									
All persons	**19 744**	**13 154**	**18 079**	**145 896**	**11 682**	**7 516**	**47 828**	**68 710**	**11 684**
Persons in occupied housing units	19 477	12 750	17 553	143 123	11 498	7 387	44 109	67 934	11 417
Per occupied housing unit	2.67	2.56	2.64	2.91	2.54	2.63	2.61	2.95	2.48
Owner-occupied housing units	16 424	10 188	14 409	125 377	8 855	6 054	33 669	58 523	9 161
Per owner-occupied housing unit	2.76	2.68	2.80	3.04	2.61	2.78	2.76	3.10	2.55
Renter-occupied housing units	3 053	2 562	3 144	17 746	2 643	1 333	10 440	9 411	2 256
Per renter-occupied housing unit	2.29	2.18	2.08	2.24	2.31	2.13	2.21	2.27	2.22
TENURE BY RACE AND HISPANIC ORIGIN OF HOUSEHOLDER									
Occupied housing units	**7 286**	**4 978**	**6 649**	**49 246**	**4 530**	**2 805**	**16 930**	**23 013**	**4 607**
Owner-occupied housing units	5 954	3 804	5 138	41 307	3 387	2 178	12 205	18 866	3 590
Percent of occupied housing units	81.7	76.4	77.3	83.9	74.8	77.6	72.1	82.0	77.9
White	5 936	3 794	5 117	40 618	3 351	2 169	12 148	18 770	3 550
Black	2	3	1	195	1	–	11	12	1
American Indian, Eskimo, or Aleut	9	5	6	115	2	6	14	46	32
Asian or Pacific Islander	6	–	4	269	3	2	25	27	1
Other race	1	2	10	110	30	1	7	11	6
Hispanic origin (of any race)	11	7	27	323	48	3	26	38	8
White, not of Hispanic origin	5 926	3 789	5 101	40 415	3 330	2 166	12 130	18 742	3 547
Renter-occupied housing units	1 332	1 174	1 511	7 939	1 143	627	4 725	4 147	1 017
White	1 311	1 163	1 493	7 704	1 046	616	4 586	4 109	1 000
Black	–	–	6	104	–	–	29	3	–
American Indian, Eskimo, or Aleut	7	7	4	37	5	3	22	20	14
Asian or Pacific Islander	13	2	3	57	6	2	75	5	–
Other race	1	2	5	37	86	6	13	10	3
Hispanic origin (of any race)	4	3	9	109	96	9	37	23	6
White, not of Hispanic origin	1 308	1 162	1 490	7 636	1 034	613	4 564	4 096	997
VACANCY STATUS									
Vacant housing units	**919**	**823**	**362**	**2 402**	**356**	**335**	**700**	**3 340**	**376**
For sale only	85	106	58	451	72	31	113	250	54
For rent	132	90	69	962	88	110	217	310	100
Rented or sold, not occupied	31	48	53	175	37	18	89	140	43
For seasonal, recreational, or occasional use	552	392	80	530	51	22	89	2 404	14
For migrant workers	1	–	–	3	3	35	1	5	5
Other vacant	118	187	102	281	105	119	191	231	160
Boarded up	2	2	5	13	3	11	8	16	4
UNITS IN STRUCTURE									
All housing units	**8 205**	**5 801**	**7 011**	**51 648**	**4 886**	**3 140**	**17 630**	**26 353**	**4 983**
1, detached	6 190	4 479	5 484	38 671	3 957	2 404	11 969	19 758	4 247
1, attached	64	54	62	3 800	39	19	258	438	42
2	243	118	223	999	165	67	1 158	451	102
3 or 4	145	189	177	1 087	86	79	978	309	55
5 to 9	169	101	149	1 145	179	105	602	472	75
10 to 19	151	60	205	940	114	44	468	762	156
20 to 49	98	55	227	1 944	41	71	545	1 017	88
50 or more	–	117	55	1 272	68	78	278	–	–
Mobile home or trailer	1 026	563	321	1 477	185	252	1 131	2 595	168
Other	119	65	108	313	52	21	243	551	50
Owner-occupied housing units	**5 954**	**3 804**	**5 138**	**41 307**	**3 387**	**2 178**	**12 205**	**18 866**	**3 590**
1, detached	5 124	3 416	4 770	36 244	3 194	1 948	10 592	16 254	3 387
1, attached	43	15	29	2 642	25	13	187	223	28
2	63	15	49	326	26	20	324	104	20
3 or 4	19	8	9	219	10	2	65	30	8
5 or more	12	3	30	388	5	2	21	44	2
Mobile home or trailer	634	328	212	1 331	97	179	908	2 116	116
Other	59	19	39	157	30	14	108	95	29
Renter-occupied housing units	**1 332**	**1 174**	**1 511**	**7 939**	**1 143**	**627**	**4 725**	**4 147**	**1 017**
1, detached	568	448	494	1 325	516	242	1 027	1 084	579
1, attached	16	32	29	956	10	5	64	171	13
2	145	90	149	621	115	37	750	322	54
3 or 4	113	153	153	768	65	66	855	259	41
5 to 9	137	90	134	756	159	77	556	423	61
10 to 19	113	57	195	747	110	38	434	683	133
20 to 49	88	55	197	1 594	41	68	517	865	86
50 or more	–	114	55	959	55	59	265	–	–
Mobile home or trailer	120	114	70	82	55	28	143	240	33
Other	32	21	35	131	17	7	114	100	17
Occupied housing units	**7 286**	**4 978**	**6 649**	**49 246**	**4 530**	**2 805**	**16 930**	**23 013**	**4 607**
AGE OF HOUSEHOLDER									
Owner-occupied housing units	**5 954**	**3 804**	**5 138**	**41 307**	**3 387**	**2 178**	**12 205**	**18 866**	**3 590**
Under 25 years	127	47	82	571	35	39	229	505	52
25 to 34 years	969	498	894	9 216	488	354	1 975	4 507	440
35 to 44 years	1 315	711	1 195	12 694	611	424	2 825	4 972	610
45 to 54 years	992	627	767	8 939	525	311	2 007	3 379	537
55 to 64 years	868	656	719	5 308	590	394	1 792	2 266	599
65 to 74 years	930	679	812	3 004	616	345	1 778	1 917	677
75 years and over	753	586	669	1 575	522	311	1 599	1 320	675
Renter-occupied housing units	**1 332**	**1 174**	**1 511**	**7 939**	**1 143**	**627**	**4 725**	**4 147**	**1 017**
Under 25 years	180	199	267	980	131	91	1 363	626	145
25 to 34 years	439	342	475	3 059	334	183	1 334	1 378	310
35 to 44 years	213	155	230	1 547	201	92	667	645	154
45 to 54 years	93	74	99	696	84	37	268	323	74
55 to 64 years	72	74	93	452	90	38	255	220	55
65 to 74 years	114	122	127	508	86	67	322	314	96
75 years and over	221	208	220	697	217	119	516	641	183

TIPSII [UPF] GH127 CENSUS90 72583600 06/22/92 4:35 PM MACHINE: C DATA:CENSUS90*H1TIPSDA27. 06/18/92 14:00:34 TAPE: NONE FRAME: 141
TSF:CENSUS90*92. 06/18/92 14:04:03 UTF:CENSUS90*93. 06/18/92 14:04:03 META:CENSUS90*H1TABLES27. 06/18/92 14:24:01

Table 50. **Utilization Characteristics: 1990**

[For definitions of terms and meanings of symbols, see text]

County	Aitkin County	Anoka County	Becker County	Beltrami County	Benton County	Big Stone County	Blue Earth County	Brown County	Carlton County	Carver County
ROOMS										
All housing units	**12 934**	**85 519**	**15 563**	**14 670**	**11 521**	**3 192**	**20 358**	**10 814**	**12 342**	**17 449**
1 room	327	442	192	228	132	14	246	74	129	75
2 rooms	640	1 751	556	711	483	39	796	226	390	419
3 rooms	1 181	5 598	1 452	1 626	1 152	261	2 103	612	1 091	1 152
4 rooms	2 895	11 962	2 797	3 245	2 458	482	3 632	1 416	2 398	2 314
5 rooms	3 197	17 436	3 370	3 358	2 210	656	3 678	2 186	3 104	2 799
6 rooms	2 172	13 918	2 701	2 191	1 741	644	3 264	2 172	2 364	2 716
7 rooms	1 160	12 256	1 879	1 379	1 357	522	2 581	1 761	1 441	2 678
8 rooms	732	10 765	1 198	878	1 021	307	1 977	1 227	776	2 406
9 or more rooms	630	11 391	1 418	1 054	967	267	2 081	1 140	649	2 890
Median	4.9	5.9	5.3	5.0	5.2	5.7	5.4	5.9	5.2	6.2
Owner-occupied housing units	**4 302**	**66 971**	**8 150**	**8 680**	**7 331**	**1 993**	**12 328**	**7 979**	**8 798**	**13 117**
1 room	18	32	22	23	9	2	12	5	18	4
2 rooms	61	438	77	133	57	5	55	13	66	37
3 rooms	198	1 168	305	418	203	33	249	114	296	171
4 rooms	866	5 653	1 185	1 476	950	214	1 206	725	1 415	999
5 rooms	1 125	14 029	1 876	2 172	1 561	403	2 488	1 680	2 422	2 027
6 rooms	878	12 482	1 639	1 622	1 419	467	2 505	1 816	2 005	2 401
7 rooms	541	11 621	1 204	1 149	1 252	398	2 161	1 498	1 276	2 494
8 rooms	325	10 440	847	746	968	245	1 764	1 094	707	2 250
9 or more rooms	290	11 108	995	941	912	226	1 888	1 034	593	2 734
Median	5.4	6.5	5.9	5.6	6.1	6.2	6.4	6.3	5.6	6.9
Renter-occupied housing units	**824**	**15 466**	**2 327**	**3 190**	**3 604**	**470**	**6 949**	**2 342**	**2 044**	**3 484**
1 room	9	352	88	98	97	2	200	46	57	65
2 rooms	131	1 190	268	337	391	16	683	175	226	344
3 rooms	170	3 906	531	713	847	130	1 635	434	561	859
4 rooms	183	5 282	533	935	1 295	113	2 124	592	549	1 069
5 rooms	155	2 724	397	603	547	68	994	417	338	592
6 rooms	97	1 091	251	267	258	47	649	274	177	229
7 rooms	40	470	129	122	89	44	340	211	85	129
8 rooms	24	239	70	67	39	25	169	106	29	102
9 or more rooms	15	212	60	48	41	25	155	87	22	95
Median	4.1	3.9	4.0	4.0	3.9	4.3	4.0	4.4	3.8	3.9
DURATION OF VACANCY										
Vacant-for-sale-only housing units	**154**	**757**	**184**	**149**	**67**	**83**	**139**	**107**	**102**	**216**
Less than 2 months	16	170	24	11	10	9	17	10	8	55
2 up to 6 months	41	261	49	45	19	16	50	25	25	72
6 or more months	97	326	111	93	38	58	72	72	69	89
Vacant-for-rent housing units	**168**	**1 387**	**201**	**264**	**241**	**73**	**377**	**164**	**87**	**356**
Less than 2 months	55	849	67	83	129	17	142	32	33	222
2 up to 6 months	80	372	56	115	84	27	118	55	34	102
6 or more months	33	166	78	66	28	29	117	77	20	32
PERSONS IN UNIT										
Owner-occupied housing units	**4 302**	**66 971**	**8 150**	**8 680**	**7 331**	**1 993**	**12 328**	**7 979**	**8 798**	**13 117**
1 person	980	7 717	1 517	1 553	1 158	462	2 297	1 727	1 671	1 629
2 persons	1 885	19 236	3 075	2 940	2 176	781	4 289	2 797	3 011	4 052
3 persons	537	13 903	1 231	1 420	1 241	285	1 972	1 141	1 501	2 595
4 persons	510	16 202	1 262	1 478	1 497	257	2 216	1 263	1 525	2 893
5 persons	277	7 172	682	816	799	131	1 101	729	759	1 404
6 persons	89	2 013	239	297	301	54	318	225	227	399
7 or more persons	24	728	144	176	159	23	135	97	104	145
Median	2.12	2.97	2.33	2.45	2.77	2.18	2.40	2.31	2.41	2.84
Renter-occupied housing units	**824**	**15 466**	**2 327**	**3 190**	**3 604**	**470**	**6 949**	**2 342**	**2 044**	**3 484**
1 person	395	5 118	1 063	1 168	1 459	252	2 381	1 165	998	1 336
2 persons	201	4 772	515	859	1 169	94	2 241	541	475	1 085
3 persons	77	2 753	309	430	507	49	1 076	287	248	515
4 persons	80	1 771	218	378	307	41	713	201	190	342
5 persons	47	724	127	189	104	25	394	95	81	137
6 persons	18	242	60	94	39	6	105	36	34	50
7 or more persons	6	86	35	72	19	3	39	17	18	19
Median	1.58	2.05	1.70	2.00	1.79	1.50–	1.99	1.51	1.55	1.87
PERSONS PER ROOM										
Owner-occupied housing units	**4 302**	**66 971**	**8 150**	**8 680**	**7 331**	**1 993**	**12 328**	**7 979**	**8 798**	**13 117**
0.50 or less	3 227	45 056	5 778	5 641	4 760	1 558	9 105	6 024	5 864	9 567
0.51 to 0.75	612	14 551	1 373	1 617	1 534	287	2 113	1 334	1 758	2 475
0.76 to 1.00	385	6 300	795	1 087	880	128	964	554	1 004	958
1.01 to 1.50	59	866	164	264	132	19	121	63	141	99
1.51 or more	19	198	40	71	25	1	25	4	31	18
Mean	.43	.46	.44	.48	.48	.40	.42	.41	.47	.43
Renter-occupied housing units	**824**	**15 466**	**2 327**	**3 190**	**3 604**	**470**	**6 949**	**2 342**	**2 044**	**3 484**
0.50 or less	580	8 780	1 492	1 778	2 337	370	4 065	1 792	1 371	2 248
0.51 to 0.75	119	3 548	368	630	672	70	1 423	335	325	629
0.76 to 1.00	98	2 421	363	547	487	19	1 168	181	281	493
1.01 to 1.50	17	450	81	170	79	9	184	29	45	81
1.51 or more	10	267	23	65	29	2	109	5	22	33
Mean	.50	.57	.52	.59	.52	.41	.54	.43	.51	.52
Occupied housing units	**5 126**	**82 437**	**10 477**	**11 870**	**10 935**	**2 463**	**19 277**	**10 321**	**10 842**	**16 601**
HOUSEHOLDER 65 YEARS AND OVER										
Occupied housing units	**1 901**	**8 558**	**2 954**	**2 619**	**2 183**	**947**	**4 184**	**3 150**	**2 884**	**2 555**
1-person households	814	3 571	1 385	1 228	1 127	467	2 022	1 575	1 384	1 146
Mean number of persons per room	.34	.34	.32	.33	.32	.29	.29	.29	.34	.31
Units in structure:										
1, detached or attached	1 426	5 890	2 146	1 813	1 318	741	3 010	2 453	2 142	1 776
2 or more	242	2 169	584	511	687	156	992	599	524	670
Mobile home, trailer, or other	233	499	224	295	178	50	182	98	218	109
Specified owner	845	5 123	1 389	1 188	813	544	2 182	1 929	1 462	1 335
Mean value (dollars)	50 400	78 000	48 800	48 500	54 000	27 900	55 600	45 600	41 400	84 700
Specified renter	285	2 003	619	549	723	169	963	578	587	668
Mean contract rent (dollars)	207	379	200	221	339	172	313	239	220	341
With meals included in rent	1	17	2	16	112	1	20	15	1	50
Mean contract rent (dollars)	50	658	114	164	576	437	940	801	437	820
No meals included in rent	257	1 939	564	489	583	155	910	529	548	590
No cash rent	27	47	53	44	28	13	33	34	38	28

TIPSII [UPF] GH127 CENSUS90 72583600 06/22/92 4:35 PM MACHINE: C DATA:CENSUS90*H1TIPSDA27. 06/18/92 14:00:34 TAPE: NONE FRAME: 142
TSF:CENSUS90*92. 06/18/92 14:04:03 UTF:CENSUS90*93. 06/18/92 14:04:03 META:CENSUS90*H1TABLES27. 06/18/92 14:24:01

Table 50. **Utilization Characteristics: 1990** —Con.

[For definitions of terms and meanings of symbols, see text]

County	Cass County	Chippewa County	Chisago County	Clay County	Clearwater County	Cook County	Cottonwood County	Crow Wing County	Dakota County	Dodge County
ROOMS										
All housing units	**18 863**	**5 755**	**11 946**	**18 546**	**4 008**	**4 312**	**5 495**	**29 916**	**102 707**	**5 771**
1 room	334	50	59	294	65	322	17	486	544	12
2 rooms	646	161	220	747	170	451	125	1 005	2 341	89
3 rooms	1 992	372	887	1 829	390	856	322	2 899	8 376	356
4 rooms	4 171	826	1 932	3 277	873	914	775	6 149	15 219	677
5 rooms	4 584	1 074	2 358	3 485	923	743	1 015	6 707	18 430	978
6 rooms	3 109	1 221	2 163	2 715	699	450	1 182	5 068	14 948	1 146
7 rooms	1 865	904	1 751	2 196	422	276	833	3 290	13 997	1 056
8 rooms	1 134	614	1 329	1 793	250	161	646	2 181	12 919	769
9 or more rooms	1 028	533	1 247	2 210	216	139	580	2 131	15 933	688
Median	5.0	5.8	5.7	5.4	5.0	4.1	5.9	5.2	5.9	6.2
Owner-occupied housing units	**6 882**	**3 955**	**8 964**	**11 948**	**2 500**	**1 250**	**3 925**	**13 188**	**72 598**	**4 482**
1 room	30	1	6	10	3	16	2	29	29	–
2 rooms	97	10	41	66	28	50	19	110	380	11
3 rooms	394	62	194	221	123	89	84	489	1 317	81
4 rooms	1 315	395	1 069	1 211	441	212	442	2 093	5 225	372
5 rooms	1 803	768	1 844	2 488	639	336	743	3 165	12 484	762
6 rooms	1 333	975	1 871	2 299	540	228	923	2 728	12 617	976
7 rooms	872	758	1 564	1 967	335	149	681	1 894	12 913	930
8 rooms	535	524	1 208	1 644	205	97	529	1 328	12 281	715
9 or more rooms	503	462	1 167	2 042	186	73	502	1 352	15 352	635
Median	5.4	6.3	6.2	6.4	5.5	5.3	6.2	5.8	6.8	6.5
Renter-occupied housing units	**1 420**	**1 290**	**1 587**	**5 542**	**564**	**382**	**1 135**	**4 016**	**25 695**	**1 056**
1 room	19	36	12	248	8	18	5	127	472	8
2 rooms	118	130	108	614	57	30	88	425	1 853	66
3 rooms	305	234	484	1 426	120	94	188	1 036	6 400	250
4 rooms	346	309	478	1 819	156	98	251	1 157	8 645	261
5 rooms	266	190	237	776	106	73	179	671	4 993	161
6 rooms	172	160	127	294	60	41	166	342	1 848	125
7 rooms	104	103	72	166	31	15	111	132	798	101
8 rooms	49	68	39	92	15	4	86	69	386	43
9 or more rooms	41	60	30	107	11	9	61	57	300	41
Median	4.3	4.3	3.9	3.8	4.1	4.0	4.7	3.9	4.0	4.3
DURATION OF VACANCY										
Vacant-for-sale-only housing units	**175**	**106**	**90**	**147**	**60**	**51**	**103**	**257**	**1 309**	**43**
Less than 2 months	6	12	16	28	3	3	8	32	397	4
2 up to 6 months	49	22	34	43	18	3	18	74	481	12
6 or more months	120	72	40	76	39	45	77	151	431	27
Vacant-for-rent housing units	**106**	**120**	**174**	**342**	**69**	**446**	**105**	**330**	**2 017**	**79**
Less than 2 months	43	26	55	133	13	84	17	83	1 111	15
2 up to 6 months	28	42	83	101	19	244	31	128	749	28
6 or more months	35	52	36	108	37	118	57	119	157	36
PERSONS IN UNIT										
Owner-occupied housing units	**6 882**	**3 955**	**8 964**	**11 948**	**2 500**	**1 250**	**3 925**	**13 188**	**72 598**	**4 482**
1 person	1 400	805	1 259	1 938	509	297	907	2 589	9 475	668
2 persons	2 935	1 573	2 933	3 960	911	519	1 604	5 183	21 520	1 472
3 persons	912	519	1 561	2 126	378	171	468	1 918	14 563	769
4 persons	866	590	1 834	2 366	346	172	539	2 012	17 050	870
5 persons	467	346	946	1 144	227	76	294	1 005	7 348	487
6 persons	201	102	303	317	92	10	93	333	1 962	171
7 or more persons	101	20	128	97	37	5	20	148	680	45
Median	2.20	2.25	2.69	2.54	2.31	2.13	2.16	2.27	2.86	2.63
Renter-occupied housing units	**1 420**	**1 290**	**1 587**	**5 542**	**564**	**382**	**1 135**	**4 016**	**25 695**	**1 056**
1 person	559	655	712	2 159	261	179	498	1 771	9 032	433
2 persons	318	273	411	1 603	111	90	263	1 086	8 951	278
3 persons	194	154	193	881	65	56	149	526	4 103	137
4 persons	177	112	166	556	60	28	120	380	2 342	117
5 persons	91	60	65	210	37	21	69	166	914	60
6 persons	48	27	22	91	18	8	31	68	256	21
7 or more persons	33	9	18	42	12	–	5	19	97	10
Median	1.97	1.50–	1.70	1.88	1.69	1.63	1.76	1.72	1.93	1.84
PERSONS PER ROOM										
Owner-occupied housing units	**6 882**	**3 955**	**8 964**	**11 948**	**2 500**	**1 250**	**3 925**	**13 188**	**72 598**	**4 482**
0.50 or less	4 913	3 045	6 000	8 697	1 706	880	3 154	9 613	53 149	3 152
0.51 to 0.75	1 075	633	1 864	2 142	426	214	510	2 127	13 626	874
0.76 to 1.00	702	253	956	974	278	130	234	1 195	5 021	399
1.01 to 1.50	157	21	122	105	78	10	20	202	626	45
1.51 or more	35	3	22	30	12	16	7	51	176	12
Mean	.45	.40	.46	.43	.47	.44	.39	.44	.43	.44
Renter-occupied housing units	**1 420**	**1 290**	**1 587**	**5 542**	**564**	**382**	**1 135**	**4 016**	**25 695**	**1 056**
0.50 or less	880	971	1 070	3 187	359	240	847	2 572	16 208	727
0.51 to 0.75	244	176	283	1 092	100	72	175	718	5 562	185
0.76 to 1.00	222	123	186	954	67	59	98	576	3 116	119
1.01 to 1.50	53	15	37	191	28	6	10	110	500	18
1.51 or more	21	5	11	118	10	5	5	40	309	7
Mean	.54	.44	.51	.56	.53	.50	.44	.52	.52	.48
Occupied housing units	**8 302**	**5 245**	**10 551**	**17 490**	**3 064**	**1 632**	**5 060**	**17 204**	**98 293**	**5 538**
HOUSEHOLDER 65 YEARS AND OVER										
Occupied housing units	**2 564**	**1 826**	**2 291**	**3 888**	**1 014**	**409**	**1 805**	**4 962**	**10 910**	**1 342**
1-person households	1 029	898	1 013	1 903	490	196	869	2 260	4 607	612
Mean number of persons per room	.34	.30	.32	.31	.34	.32	.29	.32	.33	.29
Units in structure:										
1, detached or attached	2 071	1 392	1 527	2 550	757	328	1 499	3 673	6 991	1 031
2 or more	270	375	527	1 170	158	67	260	935	3 557	241
Mobile home, trailer, or other	223	59	237	168	99	14	46	354	362	70
Specified owner	1 334	1 021	953	1 986	361	244	1 120	2 840	6 052	622
Mean value (dollars)	57 400	34 900	69 000	52 200	27 100	66 500	31 500	59 900	90 600	45 500
Specified renter	323	418	542	1 082	197	74	286	1 010	2 922	273
Mean contract rent (dollars)	176	218	306	252	191	197	193	278	434	205
With meals included in rent	1	37	22	11	18	–	5	117	41	–
Mean contract rent (dollars)	113	414	286	795	586	–	1 025	549	378	–
No meals included in rent	283	360	505	1 035	161	67	255	849	2 794	250
No cash rent	39	21	15	36	18	7	26	44	87	23

TIPSII [UPF] GH127 CENSUS90 72583600 06/22/92 4:35 PM MACHINE: C DATA:CENSUS90*H1TIPSDA27. 06/18/92 14:00:34 TAPE: NONE FRAME: 143
TSF:CENSUS90*92. 06/18/92 14:04:03 UTF:CENSUS90*93. 06/18/92 14:04:03 META:CENSUS90*H1TABLES27. 06/18/92 14:24:01

[For definitions of terms and meanings of symbols, see text]

County	Douglas County	Faribault County	Fillmore County	Freeborn County	Goodhue County	Grant County	Hennepin County	Houston County	Hubbard County	Isanti County
ROOMS										
All housing units	**14 590**	**7 416**	**8 356**	**13 783**	**15 936**	**3 178**	**443 583**	**7 257**	**10 042**	**9 693**
1 room	144	14	36	138	74	37	9 972	51	140	74
2 rooms	457	80	140	371	366	37	22 035	127	499	249
3 rooms	1 248	402	496	1 023	1 367	230	57 887	466	1 180	797
4 rooms	2 550	843	1 042	2 006	2 128	449	67 877	1 031	2 236	1 566
5 rooms	2 821	1 397	1 502	2 912	2 931	590	77 635	1 485	2 329	1 935
6 rooms	2 584	1 647	1 732	2 903	2 883	687	65 207	1 397	1 600	1 670
7 rooms	1 977	1 306	1 484	1 977	2 415	514	51 276	1 181	915	1 364
8 rooms	1 316	903	1 032	1 319	1 836	314	40 215	779	559	1 054
9 or more rooms	1 493	824	892	1 134	1 936	320	51 479	740	584	984
Median	5.5	6.1	6.1	5.7	5.9	5.9	5.3	5.8	4.9	5.6
Owner-occupied housing units	**8 149**	**5 335**	**6 109**	**9 993**	**11 622**	**1 952**	**265 610**	**5 451**	**4 804**	**7 321**
1 room	8	5	8	8	11	3	234	4	19	8
2 rooms	39	9	19	29	38	7	1 563	18	58	63
3 rooms	201	81	97	205	181	40	6 569	101	237	212
4 rooms	947	413	558	1 081	1 087	190	21 171	551	823	817
5 rooms	1 667	1 025	1 135	2 239	2 196	357	50 256	1 189	1 160	1 560
6 rooms	1 736	1 317	1 392	2 456	2 495	481	53 105	1 208	993	1 470
7 rooms	1 420	1 055	1 242	1 756	2 156	383	46 133	1 020	667	1 246
8 rooms	999	748	878	1 180	1 676	241	37 648	682	410	1 000
9 or more rooms	1 132	682	780	1 039	1 782	250	48 931	678	437	945
Median	6.2	6.4	6.4	6.1	6.4	6.3	6.5	6.2	5.6	6.2
Renter-occupied housing units	**2 839**	**1 437**	**1 713**	**3 036**	**3 576**	**502**	**153 450**	**1 393**	**977**	**1 489**
1 room	53	5	8	90	48	3	8 668	27	21	20
2 rooms	274	63	103	300	290	11	18 623	82	140	119
3 rooms	648	259	331	676	1 018	82	45 407	309	205	395
4 rooms	834	303	377	755	882	131	40 309	388	237	497
5 rooms	426	233	251	531	577	89	23 056	203	189	221
6 rooms	273	209	245	333	308	78	9 908	137	97	113
7 rooms	162	176	192	173	206	50	4 039	121	46	67
8 rooms	92	102	122	101	129	31	1 843	74	27	33
9 or more rooms	77	87	84	77	118	27	1 597	52	15	24
Median	4.0	4.9	4.6	4.1	4.0	4.8	3.6	4.2	4.0	3.9
DURATION OF VACANCY										
Vacant-for-sale-only housing units	**137**	**100**	**75**	**130**	**118**	**57**	**3 992**	**63**	**182**	**69**
Less than 2 months	10	6	3	19	13	4	829	19	24	14
2 up to 6 months	36	26	17	34	44	4	1 610	22	33	16
6 or more months	91	68	55	77	61	49	1 553	22	125	39
Vacant-for-rent housing units	**206**	**174**	**88**	**260**	**168**	**79**	**13 963**	**100**	**98**	**58**
Less than 2 months	55	32	26	82	60	14	6 113	37	29	24
2 up to 6 months	68	65	23	101	72	29	5 069	29	22	19
6 or more months	83	77	39	77	36	36	2 781	34	47	15
PERSONS IN UNIT										
Owner-occupied housing units	**8 149**	**5 335**	**6 109**	**9 993**	**11 622**	**1 952**	**265 610**	**5 451**	**4 804**	**7 321**
1 person	1 447	1 314	1 244	1 967	2 072	450	51 038	1 019	915	1 052
2 persons	3 156	2 085	2 348	3 895	4 093	807	93 919	1 919	1 987	2 300
3 persons	1 185	660	857	1 512	1 860	240	48 978	894	682	1 252
4 persons	1 323	704	923	1 613	2 112	238	46 616	928	675	1 549
5 persons	713	417	483	767	1 066	131	17 945	467	359	795
6 persons	243	110	156	190	320	70	4 962	158	129	246
7 or more persons	82	45	98	49	99	16	2 152	66	57	127
Median	2.33	2.15	2.27	2.28	2.41	2.15	2.37	2.39	2.25	2.75
Renter-occupied housing units	**2 839**	**1 437**	**1 713**	**3 036**	**3 576**	**502**	**153 450**	**1 393**	**977**	**1 489**
1 person	1 249	632	731	1 411	1 716	220	70 627	585	442	622
2 persons	826	307	401	738	892	110	47 923	331	215	389
3 persons	357	196	228	393	418	71	18 265	200	144	201
4 persons	227	176	185	293	313	47	9 687	162	91	162
5 persons	126	80	102	138	175	38	4 042	74	47	82
6 persons	36	34	45	46	39	11	1 559	32	27	21
7 or more persons	18	12	21	17	23	5	1 347	9	11	12
Median	1.71	1.78	1.81	1.64	1.58	1.78	1.63	1.84	1.72	1.81
PERSONS PER ROOM										
Owner-occupied housing units	**8 149**	**5 335**	**6 109**	**9 993**	**11 622**	**1 952**	**265 610**	**5 451**	**4 804**	**7 321**
0.50 or less	6 070	4 255	4 641	7 595	8 591	1 555	211 451	3 935	3 435	4 802
0.51 to 0.75	1 359	750	940	1 602	2 086	257	38 610	976	782	1 496
0.76 to 1.00	612	293	429	713	851	117	13 040	477	482	868
1.01 to 1.50	96	33	67	61	81	19	1 825	49	87	131
1.51 or more	12	4	32	22	13	4	684	14	18	24
Mean	.42	.38	.41	.41	.42	.39	.40	.43	.45	.47
Renter-occupied housing units	**2 839**	**1 437**	**1 713**	**3 036**	**3 576**	**502**	**153 450**	**1 393**	**977**	**1 489**
0.50 or less	2 010	1 060	1 240	2 101	2 563	373	99 866	931	645	925
0.51 to 0.75	464	245	291	509	576	83	26 081	263	153	297
0.76 to 1.00	309	105	143	367	371	40	20 748	162	143	212
1.01 to 1.50	42	21	31	40	51	5	3 470	33	24	46
1.51 or more	14	6	8	19	15	1	3 285	4	12	9
Mean	.48	.43	.45	.48	.47	.44	.52	.48	.53	.53
Occupied housing units	**10 988**	**6 772**	**7 822**	**13 029**	**15 198**	**2 454**	**419 060**	**6 844**	**5 781**	**8 810**
HOUSEHOLDER 65 YEARS AND OVER										
Occupied housing units	**3 229**	**2 403**	**2 608**	**3 970**	**4 079**	**945**	**75 909**	**1 859**	**1 763**	**1 781**
1-person households	1 433	1 191	1 207	1 863	2 026	461	37 466	850	770	834
Mean number of persons per room	.31	.27	.28	.31	.30	.28	.32	.30	.33	.32
Units in structure:										
1, detached or attached	2 326	2 004	2 097	2 975	2 805	774	45 403	1 475	1 332	1 172
2 or more	743	340	379	893	1 084	136	29 495	260	223	447
Mobile home, trailer, or other	160	59	132	102	190	35	1 011	124	208	162
Specified owner	1 708	1 458	1 379	2 171	2 036	550	41 430	1 068	875	647
Mean value (dollars)	54 700	33 300	36 600	43 300	59 200	32 100	94 100	46 900	51 200	60 600
Specified renter	745	365	423	825	1 029	161	23 285	299	278	433
Mean contract rent (dollars)	234	189	172	258	286	158	442	185	185	341
With meals included in rent	6	–	3	61	22	–	1 212	8	–	44
Mean contract rent (dollars)	567	–	471	744	855	–	917	530	–	773
No meals included in rent	697	341	385	739	963	150	21 643	261	255	378
No cash rent	42	24	35	25	44	11	430	30	23	11

TIPSII [UPF] GH127 CENSUS90 72583600 06/22/92 4:35 PM MACHINE: C DATA:CENSUS90*H1TIPSDA27. 06/18/92 14:00:34 TAPE: NONE FRAME: 144
TSF:CENSUS90*92. 06/18/92 14:04:03 UTF:CENSUS90*93. 06/18/92 14:04:03 META:CENSUS90*H1TABLES27. 06/18/92 14:24:01

Table 50. **Utilization Characteristics: 1990** —Con.

[For definitions of terms and meanings of symbols, see text]

County	Itasca County	Jackson County	Kanabec County	Kandiyohi County	Kittson County	Koochiching County	Lac qui Parle County	Lake County	Lake of the Woods County	Le Sueur County
ROOMS										
All housing units	**22 494**	**5 121**	**6 098**	**16 669**	**2 865**	**7 825**	**3 955**	**6 776**	**3 050**	**9 785**
1 room	643	26	164	161	31	455	12	410	67	66
2 rooms	1 174	102	202	494	78	473	86	503	151	215
3 rooms	2 414	282	512	1 659	276	796	240	970	341	784
4 rooms	4 633	609	1 303	3 028	518	1 571	424	1 144	775	1 444
5 rooms	5 154	882	1 307	3 152	583	1 820	636	1 628	797	1 838
6 rooms	3 688	1 115	1 066	2 704	520	1 270	834	955	422	1 806
7 rooms	2 258	896	714	2 114	380	691	717	570	242	1 436
8 rooms	1 383	616	415	1 668	215	383	552	335	142	1 134
9 or more rooms	1 147	593	415	1 689	264	366	454	261	113	1 062
Median	5.0	6.1	5.2	5.4	5.4	4.8	6.2	4.7	4.7	5.8
Owner-occupied housing units	**12 855**	**3 477**	**3 925**	**10 418**	**1 860**	**4 695**	**2 765**	**3 516**	**1 332**	**6 946**
1 room	61	2	17	7	1	14	2	15	6	9
2 rooms	146	9	46	53	13	47	10	37	24	35
3 rooms	565	43	133	250	66	167	56	137	82	137
4 rooms	2 164	300	659	1 050	265	820	218	527	243	681
5 rooms	3 467	591	905	2 081	420	1 323	450	1 070	368	1 337
6 rooms	2 698	843	857	2 168	394	1 085	631	745	257	1 504
7 rooms	1 737	694	592	1 818	306	590	555	482	168	1 254
8 rooms	1 090	492	360	1 462	168	333	445	291	98	1 017
9 or more rooms	927	503	356	1 529	227	316	398	212	86	972
Median	5.5	6.4	5.7	6.3	5.9	5.5	6.5	5.5	5.3	6.3
Renter-occupied housing units	**2 606**	**1 083**	**828**	**3 880**	**414**	**1 330**	**740**	**726**	**244**	**1 522**
1 room	56	12	16	85	3	23	3	20	3	17
2 rooms	235	65	75	292	18	166	66	56	17	120
3 rooms	673	150	191	979	111	344	133	188	63	334
4 rooms	770	225	240	1 223	91	382	129	178	67	375
5 rooms	452	179	138	572	72	246	81	161	52	269
6 rooms	209	165	74	328	44	82	107	71	21	176
7 rooms	115	133	51	196	34	49	101	28	10	104
8 rooms	57	88	20	119	24	22	80	16	6	73
9 or more rooms	39	66	23	86	17	16	40	8	5	54
Median	3.9	5.0	4.0	4.0	4.3	3.8	5.0	4.1	4.1	4.3
DURATION OF VACANCY										
Vacant-for-sale-only housing units	**285**	**80**	**90**	**160**	**50**	**82**	**73**	**79**	**14**	**93**
Less than 2 months	37	1	4	15	7	13	1	9	1	4
2 up to 6 months	75	21	17	41	11	19	18	16	2	21
6 or more months	173	58	69	104	32	50	54	54	11	68
Vacant-for-rent housing units	**251**	**122**	**78**	**216**	**53**	**88**	**83**	**234**	**35**	**93**
Less than 2 months	108	26	17	86	10	27	7	36	15	30
2 up to 6 months	85	40	13	84	16	37	13	56	11	35
6 or more months	58	56	48	46	27	24	63	142	9	28
PERSONS IN UNIT										
Owner-occupied housing units	**12 855**	**3 477**	**3 925**	**10 418**	**1 860**	**4 695**	**2 765**	**3 516**	**1 332**	**6 946**
1 person	2 437	763	777	1 765	454	933	616	726	254	1 291
2 persons	4 828	1 375	1 324	3 768	695	1 699	1 103	1 525	536	2 373
3 persons	1 960	499	617	1 570	244	786	380	496	212	1 067
4 persons	2 123	494	653	1 918	267	755	337	477	186	1 196
5 persons	1 047	253	384	977	137	364	220	199	82	657
6 persons	326	68	118	299	46	105	80	69	41	261
7 or more persons	134	25	52	121	17	53	29	24	21	101
Median	2.33	2.21	2.40	2.41	2.18	2.33	2.19	2.18	2.27	2.42
Renter-occupied housing units	**2 606**	**1 083**	**828**	**3 880**	**414**	**1 330**	**740**	**726**	**244**	**1 522**
1 person	1 135	410	364	1 659	199	560	356	351	115	664
2 persons	645	258	201	1 056	93	337	157	163	56	387
3 persons	366	140	110	512	45	181	80	94	37	205
4 persons	295	147	87	347	42	135	82	71	21	152
5 persons	112	94	47	186	22	75	50	30	10	72
6 persons	34	26	15	77	11	24	13	13	2	29
7 or more persons	19	8	4	43	2	18	2	4	3	13
Median	1.76	2.01	1.75	1.77	1.59	1.81	1.59	1.57	1.63	1.75
PERSONS PER ROOM										
Owner-occupied housing units	**12 855**	**3 477**	**3 925**	**10 418**	**1 860**	**4 695**	**2 765**	**3 516**	**1 332**	**6 946**
0.50 or less	8 699	2 793	2 646	7 646	1 422	3 208	2 212	2 603	902	5 011
0.51 to 0.75	2 350	472	719	1 819	290	856	382	556	239	1 227
0.76 to 1.00	1 502	188	460	803	125	532	149	308	156	618
1.01 to 1.50	239	23	74	99	22	78	18	35	26	72
1.51 or more	65	1	26	51	1	21	4	14	9	18
Mean	.47	.38	.47	.43	.41	.47	.38	.43	.47	.43
Renter-occupied housing units	**2 606**	**1 083**	**828**	**3 880**	**414**	**1 330**	**740**	**726**	**244**	**1 522**
0.50 or less	1 691	748	546	2 559	311	809	580	488	166	1 074
0.51 to 0.75	466	190	156	733	54	265	98	124	40	243
0.76 to 1.00	347	108	110	442	39	181	56	94	31	165
1.01 to 1.50	67	16	13	84	10	46	4	16	7	26
1.51 or more	35	21	3	62	–	29	2	4	–	14
Mean	.52	.46	.50	.51	.45	.56	.41	.49	.48	.47
Occupied housing units	**15 461**	**4 560**	**4 753**	**14 298**	**2 274**	**6 025**	**3 505**	**4 242**	**1 576**	**8 468**
HOUSEHOLDER 65 YEARS AND OVER										
Occupied housing units	**4 202**	**1 481**	**1 264**	**3 698**	**796**	**1 608**	**1 285**	**1 197**	**459**	**2 304**
1-person households	1 835	666	586	1 708	388	736	596	523	192	1 097
Mean number of persons per room	.33	.28	.32	.31	.31	.34	.29	.33	.33	.30
Units in structure:										
1, detached or attached	3 174	1 261	885	2 639	641	1 163	1 026	960	337	1 880
2 or more	598	185	216	897	114	284	213	190	54	320
Mobile home, trailer, or other	430	35	163	162	41	161	46	47	68	104
Specified owner	2 249	843	488	1 953	434	880	654	781	197	1 332
Mean value (dollars)	44 200	33 400	45 000	55 000	29 000	41 100	28 600	43 800	42 600	51 400
Specified renter	668	192	245	866	131	307	234	198	64	363
Mean contract rent (dollars)	255	237	262	258	181	224	191	224	150	202
With meals included in rent	59	3	30	8	1	1	1	–	2	3
Mean contract rent (dollars)	709	642	665	441	675	387	1 250	–	162	147
No meals included in rent	553	178	201	823	120	291	214	177	53	331
No cash rent	56	11	14	35	10	15	19	21	9	29

TIPSII [UPF] GH127 CENSUS90 72583600 06/22/92 4:35 PM MACHINE: C DATA:CENSUS90*H1TIPSDA27. 06/18/92 14:00:34 TAPE: NONE FRAME: 145
TSF:CENSUS90*92. 06/18/92 14:04:03 UTF:CENSUS90*93. 06/18/92 14:04:03 META:CENSUS90*H1TABLES27. 06/18/92 14:24:01

Table 50. **Utilization Characteristics: 1990** —Con.

[For definitions of terms and meanings of symbols, see text]

County	Lincoln County	Lyon County	McLeod County	Mahnomen County	Marshall County	Martin County	Meeker County	Mille Lacs County	Morrison County	Mower County
ROOMS										
All housing units	**3 050**	**9 675**	**12 391**	**2 505**	**5 049**	**9 847**	**9 139**	**9 065**	**12 434**	**15 831**
1 room	13	71	37	31	101	68	86	56	101	168
2 rooms	48	277	214	71	126	196	209	326	438	317
3 rooms	197	744	914	257	387	694	706	898	1 089	1 378
4 rooms	379	1 535	1 939	511	766	1 362	1 440	1 946	2 243	2 134
5 rooms	608	1 797	2 334	614	1 118	1 908	1 793	1 995	2 605	3 525
6 rooms	622	1 816	2 313	424	986	1 948	1 739	1 601	2 259	3 496
7 rooms	527	1 359	1 911	310	706	1 601	1 258	985	1 684	2 273
8 rooms	347	1 027	1 303	155	427	1 072	976	686	1 050	1 387
9 or more rooms	309	1 049	1 426	132	432	998	932	572	965	1 153
Median	6.0	5.7	5.8	5.1	5.5	5.9	5.7	5.2	5.4	5.6
Owner-occupied housing units	**2 161**	**6 207**	**9 093**	**1 433**	**3 443**	**6 837**	**6 092**	**5 507**	**8 503**	**11 623**
1 room	–	1	4	3	6	4	6	11	12	9
2 rooms	6	18	25	13	19	17	35	51	67	30
3 rooms	33	80	150	57	99	99	149	202	267	235
4 rooms	206	456	833	222	404	662	628	895	1 047	1 183
5 rooms	446	1 208	1 795	365	813	1 386	1 256	1 339	1 896	2 809
6 rooms	491	1 460	2 025	304	768	1 550	1 355	1 193	1 906	3 028
7 rooms	412	1 182	1 734	235	592	1 341	1 047	793	1 475	2 012
8 rooms	290	879	1 188	127	362	906	807	558	952	1 259
9 or more rooms	277	923	1 339	107	380	872	809	465	881	1 058
Median	6.3	6.4	6.4	5.7	6.0	6.3	6.2	5.7	6.0	6.0
Renter-occupied housing units	**543**	**2 866**	**2 722**	**372**	**751**	**2 292**	**1 559**	**1 404**	**1 896**	**3 405**
1 room	4	36	27	1	31	54	57	14	25	135
2 rooms	31	217	176	22	45	151	106	199	228	244
3 rooms	118	569	675	89	167	440	338	387	413	983
4 rooms	85	920	939	92	171	542	390	383	469	768
5 rooms	91	480	422	63	130	394	245	195	316	556
6 rooms	81	279	203	54	97	285	178	101	195	345
7 rooms	66	142	130	22	44	189	110	60	132	206
8 rooms	41	123	87	15	34	138	76	43	66	100
9 or more rooms	26	100	63	14	32	99	59	22	52	68
Median	4.9	4.2	4.0	4.3	4.3	4.4	4.2	3.8	4.1	3.9
DURATION OF VACANCY										
Vacant-for-sale-only housing units	**45**	**109**	**100**	**27**	**83**	**107**	**109**	**101**	**110**	**169**
Less than 2 months	–	12	11	3	4	11	13	15	4	27
2 up to 6 months	11	20	38	3	12	29	28	30	30	45
6 or more months	34	77	51	21	67	67	68	56	76	97
Vacant-for-rent housing units	**44**	**290**	**224**	**34**	**98**	**208**	**104**	**143**	**113**	**269**
Less than 2 months	9	83	85	4	14	70	28	41	23	83
2 up to 6 months	20	59	84	7	22	52	31	65	54	88
6 or more months	15	148	55	23	62	86	45	37	36	98
PERSONS IN UNIT										
Owner-occupied housing units	**2 161**	**6 207**	**9 093**	**1 433**	**3 443**	**6 837**	**6 092**	**5 507**	**8 503**	**11 623**
1 person	517	1 153	1 487	293	719	1 483	1 115	988	1 562	2 479
2 persons	857	2 230	3 101	488	1 233	2 652	2 211	2 015	2 800	4 699
3 persons	274	943	1 445	240	484	953	908	821	1 226	1 568
4 persons	253	1 064	1 772	191	537	1 026	1 000	964	1 396	1 682
5 persons	174	551	942	135	324	538	553	480	891	845
6 persons	63	178	258	52	119	135	205	157	388	261
7 or more persons	23	88	88	34	27	50	100	82	240	89
Median	2.16	2.37	2.49	2.37	2.31	2.23	2.37	2.38	2.46	2.21
Renter-occupied housing units	**543**	**2 866**	**2 722**	**372**	**751**	**2 292**	**1 559**	**1 404**	**1 896**	**3 405**
1 person	239	1 217	1 272	146	383	1 053	723	666	850	1 693
2 persons	134	795	690	71	142	552	342	305	443	784
3 persons	60	373	363	53	88	264	184	172	252	408
4 persons	56	302	243	39	84	266	158	139	194	294
5 persons	36	119	106	31	36	121	103	81	106	155
6 persons	13	45	33	14	12	27	34	30	33	48
7 or more persons	5	15	15	18	6	9	15	11	18	23
Median	1.74	1.77	1.63	2.06	1.50–	1.67	1.67	1.62	1.72	1.51
PERSONS PER ROOM										
Owner-occupied housing units	**2 161**	**6 207**	**9 093**	**1 433**	**3 443**	**6 837**	**6 092**	**5 507**	**8 503**	**11 623**
0.50 or less	1 734	4 655	6 521	956	2 506	5 370	4 393	3 720	5 585	8 866
0.51 to 0.75	272	1 057	1 696	279	576	1 005	1 064	1 042	1 636	1 814
0.76 to 1.00	138	442	778	154	312	419	521	606	1 034	836
1.01 to 1.50	15	48	80	40	42	37	91	111	212	90
1.51 or more	2	5	18	4	7	6	23	28	36	17
Mean	.39	.41	.43	.47	.43	.40	.43	.47	.47	.41
Renter-occupied housing units	**543**	**2 866**	**2 722**	**372**	**751**	**2 292**	**1 559**	**1 404**	**1 896**	**3 405**
0.50 or less	407	2 019	1 921	226	523	1 684	1 038	916	1 274	2 344
0.51 to 0.75	92	486	459	58	108	364	263	257	344	575
0.76 to 1.00	41	313	280	61	109	215	206	166	221	414
1.01 to 1.50	1	36	48	17	6	20	39	47	48	49
1.51 or more	2	12	14	10	5	9	13	18	9	23
Mean	.44	.47	.47	.56	.45	.44	.48	.53	.50	.48
Occupied housing units	**2 704**	**9 073**	**11 815**	**1 805**	**4 194**	**9 129**	**7 651**	**6 911**	**10 399**	**15 028**
HOUSEHOLDER 65 YEARS AND OVER										
Occupied housing units	**1 087**	**2 457**	**3 034**	**600**	**1 384**	**2 956**	**2 271**	**2 035**	**2 935**	**4 935**
1-person households	496	1 189	1 421	268	661	1 405	1 066	976	1 291	2 296
Mean number of persons per room	.29	.29	.31	.32	.31	.29	.30	.33	.32	.30
Units in structure:										
1, detached or attached	909	1 861	2 273	483	1 068	2 343	1 741	1 373	2 287	3 840
2 or more	141	541	640	77	221	506	408	409	442	940
Mobile home, trailer, or other	37	55	121	40	95	107	122	253	206	155
Specified owner	619	1 431	1 622	295	573	1 750	1 163	860	1 472	3 048
Mean value (dollars)	25 900	41 900	56 000	32 000	32 500	41 200	48 400	48 400	44 500	42 900
Specified renter	172	568	653	94	241	524	451	487	504	887
Mean contract rent (dollars)	166	235	222	152	166	260	245	209	206	283
With meals included in rent	2	10	4	–	–	39	41	–	27	38
Mean contract rent (dollars)	575	460	466	–	–	708	381	–	225	1 077
No meals included in rent	158	532	608	84	219	456	387	468	427	813
No cash rent	12	26	41	10	22	29	23	19	50	36

TIPSII [UPF] GH127 CENSUS90 72583600 06/22/92 4:35 PM MACHINE: C DATA:CENSUS90*H1TIPSDA27. 06/18/92 14:00:34 TAPE: NONE FRAME: 146
TSF:CENSUS90*92. 06/18/92 14:04:03 UTF:CENSUS90*93. 06/18/92 14:04:03 META:CENSUS90*H1TABLES27. 06/18/92 14:24:01

Table 50. **Utilization Characteristics: 1990** —Con.

[For definitions of terms and meanings of symbols, see text]

County	Murray County	Nicollet County	Nobles County	Norman County	Olmsted County	Otter Tail County	Pennington County	Pine County	Pipestone County	Polk County
ROOMS										
All housing units	**4 611**	**9 963**	**8 094**	**3 648**	**41 603**	**29 295**	**5 682**	**12 738**	**4 387**	**14 275**
1 room	30	43	69	12	436	261	83	349	29	122
2 rooms	133	271	139	51	1 531	786	174	457	108	435
3 rooms	257	673	508	311	3 895	2 776	524	1 415	276	1 420
4 rooms	611	1 502	1 193	487	6 573	5 343	961	2 769	696	2 515
5 rooms	967	1 674	1 768	707	6 835	5 918	1 199	2 783	897	2 926
6 rooms	931	1 710	1 679	731	5 705	5 201	1 067	2 132	905	2 500
7 rooms	772	1 481	1 204	607	5 679	3 982	685	1 431	707	1 798
8 rooms	512	1 218	816	397	5 058	2 396	457	727	460	1 233
9 or more rooms	398	1 391	718	345	5 891	2 632	532	675	309	1 326
Median	5.8	6.0	5.7	5.9	5.8	5.4	5.4	5.0	5.7	5.4
Owner-occupied housing units	**2 982**	**6 905**	**5 791**	**2 498**	**29 012**	**15 235**	**3 828**	**6 252**	**3 129**	**8 950**
1 room	3	1	6	3	14	18	2	25	–	10
2 rooms	15	21	23	8	190	89	11	62	9	39
3 rooms	64	87	92	69	616	435	109	249	64	225
4 rooms	299	566	594	235	2 726	1 876	447	1 115	379	968
5 rooms	621	1 149	1 332	495	4 982	3 193	855	1 501	681	2 028
6 rooms	690	1 399	1 384	558	4 880	3 280	882	1 352	744	1 944
7 rooms	583	1 283	1 011	497	5 184	2 685	599	978	601	1 516
8 rooms	400	1 114	707	324	4 797	1 730	428	515	384	1 063
9 or more rooms	307	1 285	642	309	5 623	1 929	495	455	267	1 157
Median	6.2	6.7	6.1	6.3	6.7	6.1	6.1	5.6	6.1	6.1
Renter-occupied housing units	**776**	**2 573**	**1 892**	**620**	**11 046**	**4 275**	**1 345**	**1 325**	**949**	**3 034**
1 room	2	34	53	1	381	94	54	25	23	86
2 rooms	54	235	101	18	1 248	333	130	89	83	303
3 rooms	94	542	361	170	3 013	1 079	346	347	155	739
4 rooms	123	831	504	122	3 426	1 121	401	352	234	828
5 rooms	140	418	355	91	1 551	653	215	235	159	440
6 rooms	136	224	214	90	642	432	104	142	118	289
7 rooms	119	132	155	63	398	266	57	87	79	155
8 rooms	60	80	87	40	193	181	16	28	62	98
9 or more rooms	48	77	62	25	194	116	22	20	36	96
Median	5.3	4.1	4.4	4.5	3.8	4.1	3.9	4.1	4.4	4.0
DURATION OF VACANCY										
Vacant-for-sale-only housing units	**58**	**69**	**94**	**55**	**317**	**333**	**75**	**142**	**66**	**153**
Less than 2 months	4	14	5	4	93	28	16	12	5	19
2 up to 6 months	9	23	32	7	124	60	15	38	15	33
6 or more months	45	32	57	44	100	245	44	92	46	101
Vacant-for-rent housing units	**64**	**138**	**129**	**110**	**585**	**325**	**115**	**97**	**91**	**596**
Less than 2 months	13	61	39	21	248	110	35	25	20	121
2 up to 6 months	17	54	42	54	205	103	38	22	38	255
6 or more months	34	23	48	35	132	112	42	50	33	220
PERSONS IN UNIT										
Owner-occupied housing units	**2 982**	**6 905**	**5 791**	**2 498**	**29 012**	**15 235**	**3 828**	**6 252**	**3 129**	**8 950**
1 person	691	1 091	1 188	608	4 650	2 878	781	1 264	757	1 748
2 persons	1 187	2 273	2 254	909	9 825	5 959	1 354	2 300	1 167	3 153
3 persons	392	1 218	844	348	5 113	2 282	555	895	369	1 337
4 persons	361	1 378	840	340	5 954	2 271	712	963	461	1 513
5 persons	236	693	454	193	2 472	1 245	298	534	259	820
6 persons	83	195	152	75	732	424	96	212	80	280
7 or more persons	32	57	59	25	266	176	32	84	36	99
Median	2.17	2.57	2.26	2.21	2.51	2.30	2.34	2.31	2.19	2.36
Renter-occupied housing units	**776**	**2 573**	**1 892**	**620**	**11 046**	**4 275**	**1 345**	**1 325**	**949**	**3 034**
1 person	295	1 005	737	305	5 222	2 149	675	568	414	1 366
2 persons	184	775	488	140	3 185	990	330	302	217	710
3 persons	89	385	261	51	1 281	474	151	174	111	390
4 persons	113	239	208	74	828	380	114	159	116	299
5 persons	58	105	131	27	332	197	53	82	58	152
6 persons	28	46	40	13	124	53	14	24	20	78
7 or more persons	9	18	27	10	74	32	8	16	13	39
Median	2.01	1.86	1.93	1.54	1.59	1.50–	1.50	1.81	1.78	1.71
PERSONS PER ROOM										
Owner-occupied housing units	**2 982**	**6 905**	**5 791**	**2 498**	**29 012**	**15 235**	**3 828**	**6 252**	**3 129**	**8 950**
0.50 or less	2 316	5 144	4 391	1 933	21 991	11 368	2 790	4 236	2 359	6 482
0.51 to 0.75	407	1 242	893	371	4 845	2 504	664	1 123	500	1 555
0.76 to 1.00	226	471	452	169	1 843	1 174	343	723	241	810
1.01 to 1.50	29	43	42	20	241	159	26	142	25	86
1.51 or more	4	5	13	5	92	30	5	28	4	17
Mean	.40	.42	.41	.40	.41	.42	.42	.47	.41	.43
Renter-occupied housing units	**776**	**2 573**	**1 892**	**620**	**11 046**	**4 275**	**1 345**	**1 325**	**949**	**3 034**
0.50 or less	539	1 708	1 237	464	7 613	3 118	938	835	649	2 002
0.51 to 0.75	143	538	339	93	1 763	638	194	255	161	473
0.76 to 1.00	87	277	243	54	1 293	437	179	182	111	438
1.01 to 1.50	4	34	46	7	213	60	19	37	16	83
1.51 or more	3	16	27	2	164	22	15	16	12	38
Mean	.45	.50	.50	.43	.50	.46	.49	.53	.48	.51
Occupied housing units	**3 758**	**9 478**	**7 683**	**3 118**	**40 058**	**19 510**	**5 173**	**7 577**	**4 078**	**11 984**
HOUSEHOLDER 65 YEARS AND OVER										
Occupied housing units	**1 330**	**1 976**	**2 326**	**1 149**	**6 649**	**6 250**	**1 448**	**2 229**	**1 421**	**3 578**
1-person households	602	901	1 036	591	3 236	2 908	734	1 013	707	1 715
Mean number of persons per room	.29	.30	.30	.28	.31	.31	.31	.32	.29	.31
Units in structure:										
1, detached or attached	1 170	1 456	1 973	973	4 190	4 640	1 037	1 661	1 189	2 738
2 or more	130	449	301	129	2 111	1 250	308	304	191	654
Mobile home, trailer, or other	30	71	52	47	348	360	103	264	41	186
Specified owner	779	1 052	1 503	649	3 352	3 060	718	965	927	1 913
Mean value (dollars)	33 800	58 600	40 800	30 500	69 300	46 100	38 900	43 800	32 900	41 700
Specified renter	162	435	332	184	1 670	1 362	322	357	210	728
Mean contract rent (dollars)	149	272	236	156	418	214	180	178	202	194
With meals included in rent	–	3	2	1	264	31	1	–	3	3
Mean contract rent (dollars)	–	551	169	363	1 151	549	137	–	420	172
No meals included in rent	141	415	308	165	1 349	1 224	308	335	195	670
No cash rent	21	17	22	18	57	107	13	22	12	55

TIPSII [UPF] GH127 CENSUS90 72583600 06/22/92 4:35 PM MACHINE: C DATA:CENSUS90*H1TIPSDA27. 06/18/92 14:00:34 TAPE: NONE FRAME: 147
TSF:CENSUS90*92. 06/18/92 14:04:03 UTF:CENSUS90*93. 06/18/92 14:04:03 META:CENSUS90*H1TABLES27. 06/18/92 14:24:01

Table 50. **Utilization Characteristics: 1990** —Con.

[For definitions of terms and meanings of symbols, see text]

County	Pope County	Ramsey County	Red Lake County	Redwood County	Renville County	Rice County	Rock County	Roseau County	St. Louis County
ROOMS									
All housing units	**5 836**	**201 016**	**1 899**	**7 144**	**7 442**	**17 520**	**3 963**	**6 236**	**95 403**
1 room	16	4 096	10	12	21	202	7	73	1 988
2 rooms	147	8 648	41	110	105	591	104	155	4 075
3 rooms	519	27 640	190	417	395	1 551	254	523	10 520
4 rooms	1 005	35 641	274	939	991	2 553	521	1 179	17 851
5 rooms	1 178	38 140	392	1 377	1 316	3 194	715	1 612	22 777
6 rooms	1 098	31 246	373	1 445	1 603	2 981	778	1 111	17 763
7 rooms	847	22 900	279	1 158	1 304	2 435	700	678	9 584
8 rooms	525	15 811	183	868	891	1 952	451	460	5 623
9 or more rooms	501	16 894	157	818	816	2 061	433	445	5 222
Median	5.5	5.1	5.6	6.0	6.1	5.7	6.0	5.2	5.1
Owner-occupied housing units	**3 254**	**118 499**	**1 363**	**5 055**	**5 378**	**12 338**	**2 826**	**4 472**	**58 541**
1 room	2	86	2	3	4	9	–	10	100
2 rooms	9	623	10	20	17	56	10	43	371
3 rooms	79	2 732	45	83	105	244	46	177	1 612
4 rooms	339	10 952	144	464	520	1 121	272	716	8 418
5 rooms	680	25 770	314	1 000	993	2 402	535	1 224	16 038
6 rooms	759	26 525	314	1 146	1 267	2 552	625	920	14 373
7 rooms	619	20 951	233	934	1 045	2 209	591	581	8 138
8 rooms	392	14 848	160	701	739	1 821	378	402	4 881
9 or more rooms	375	16 012	141	704	688	1 924	369	399	4 610
Median	6.2	6.2	6.0	6.3	6.3	6.4	6.4	5.6	5.7
Renter-occupied housing units	**881**	**72 001**	**367**	**1 499**	**1 412**	**4 009**	**928**	**943**	**20 360**
1 room	4	3 581	5	2	5	140	6	19	819
2 rooms	36	7 428	23	79	69	435	85	77	2 309
3 rooms	198	22 413	115	250	207	996	178	225	5 655
4 rooms	207	21 472	87	346	314	1 124	200	275	5 153
5 rooms	164	10 427	44	252	199	629	134	180	3 742
6 rooms	122	3 846	38	189	219	323	121	81	1 651
7 rooms	79	1 504	30	167	194	164	82	43	591
8 rooms	46	728	16	124	113	94	64	27	231
9 or more rooms	25	602	9	90	92	104	58	16	209
Median	4.5	3.6	4.0	4.8	5.1	3.9	4.5	4.0	3.8
DURATION OF VACANCY									
Vacant-for-sale-only housing units	**76**	**1 745**	**29**	**87**	**97**	**114**	**30**	**51**	**784**
Less than 2 months	3	336	3	8	11	28	3	12	94
2 up to 6 months	17	688	7	17	21	36	8	16	175
6 or more months	56	721	19	62	65	50	19	23	515
Vacant-for-rent housing units	**120**	**6 020**	**41**	**164**	**162**	**225**	**75**	**57**	**1 799**
Less than 2 months	24	2 700	8	35	37	119	22	16	448
2 up to 6 months	53	2 416	15	49	29	79	21	11	478
6 or more months	43	904	18	80	96	27	32	30	873
PERSONS IN UNIT									
Owner-occupied housing units	**3 254**	**118 499**	**1 363**	**5 055**	**5 378**	**12 338**	**2 826**	**4 472**	**58 541**
1 person	702	23 023	313	1 135	1 220	2 099	514	769	12 586
2 persons	1 278	40 165	437	1 899	2 055	4 038	1 146	1 468	21 345
3 persons	411	21 629	198	671	696	2 112	396	762	9 406
4 persons	450	20 533	200	701	755	2 377	390	824	9 528
5 persons	282	9 017	149	425	464	1 216	251	437	4 155
6 persons	85	2 712	48	164	150	351	107	159	1 095
7 or more persons	46	1 420	18	60	38	145	22	53	426
Median	2.22	2.40	2.34	2.23	2.21	2.52	2.28	2.50	2.28
Renter-occupied housing units	**881**	**72 001**	**367**	**1 499**	**1 412**	**4 009**	**928**	**943**	**20 360**
1 person	385	32 704	214	637	587	1 847	447	421	10 161
2 persons	201	20 975	57	333	290	1 053	182	237	5 196
3 persons	125	8 824	33	190	177	520	100	132	2 458
4 persons	87	5 229	35	170	206	340	107	86	1 646
5 persons	54	2 121	16	103	96	168	58	45	573
6 persons	20	969	9	47	39	54	24	18	220
7 or more persons	9	1 179	3	19	17	27	10	4	106
Median	1.78	1.66	1.50–	1.84	1.91	1.65	1.59	1.71	1.50
PERSONS PER ROOM									
Owner-occupied housing units	**3 254**	**118 499**	**1 363**	**5 055**	**5 378**	**12 338**	**2 826**	**4 472**	**58 541**
0.50 or less	2 476	89 014	966	3 917	4 213	8 878	2 160	2 838	42 184
0.51 to 0.75	493	20 135	216	740	757	2 299	440	875	10 241
0.76 to 1.00	256	7 858	155	350	359	993	202	634	5 393
1.01 to 1.50	26	1 072	24	42	41	140	23	107	601
1.51 or more	3	420	2	6	8	28	1	18	122
Mean	.41	.42	.44	.40	.40	.43	.41	.49	.44
Renter-occupied housing units	**881**	**72 001**	**367**	**1 499**	**1 412**	**4 009**	**928**	**943**	**20 360**
0.50 or less	635	45 348	273	1 102	1 015	2 688	704	639	13 959
0.51 to 0.75	142	12 414	53	230	228	661	132	159	3 251
0.76 to 1.00	84	10 000	35	138	128	524	74	115	2 664
1.01 to 1.50	18	2 118	6	25	33	77	16	26	346
1.51 or more	2	2 121	–	4	8	59	2	4	140
Mean	.47	.55	.45	.45	.45	.50	.45	.50	.50
Occupied housing units	**4 135**	**190 500**	**1 730**	**6 554**	**6 790**	**16 347**	**3 754**	**5 415**	**78 901**
HOUSEHOLDER 65 YEARS AND OVER									
Occupied housing units	**1 510**	**38 202**	**560**	**2 217**	**2 299**	**3 668**	**1 276**	**1 312**	**22 007**
1-person households	705	19 058	288	1 070	1 089	1 805	590	596	11 183
Mean number of persons per room	.30	.33	.30	.29	.28	.30	.30	.32	.32
Units in structure:									
1, detached or attached	1 179	23 315	420	1 841	1 925	2 559	992	989	15 672
2 or more	261	14 043	107	305	260	919	252	168	5 520
Mobile home, trailer, or other	70	844	33	71	114	190	32	155	815
Specified owner	821	21 393	263	1 311	1 282	1 942	708	504	12 946
Mean value (dollars)	41 400	82 900	27 500	34 400	31 400	63 000	38 500	42 500	41 600
Specified renter	290	12 234	118	339	327	873	266	218	5 309
Mean contract rent (dollars)	206	408	151	202	180	280	204	176	269
With meals included in rent	10	702	–	–	–	11	3	2	205
Mean contract rent (dollars)	780	711	–	–	–	438	496	338	421
No meals included in rent	257	11 326	112	322	300	830	254	190	4 912
No cash rent	23	206	6	17	27	32	9	26	192

TIPSII [UPF] GH127 CENSUS90 72583600 06/22/92 4:35 PM MACHINE: C DATA:CENSUS90*H1TIPSDA27. 06/18/92 14:00:34 TAPE: NONE FRAME: 148
TSF:CENSUS90*92. 06/18/92 14:04:03 UTF:CENSUS90*93. 06/18/92 14:04:03 META:CENSUS90*H1TABLES27. 06/18/92 14:24:01

Table 50. **Utilization Characteristics: 1990** —Con.

[For definitions of terms and meanings of symbols, see text]

County	Scott County	Sherburne County	Sibley County	Stearns County	Steele County	Stevens County	Swift County	Todd County	Traverse County
ROOMS									
All housing units	**20 302**	**14 964**	**5 625**	**43 806**	**11 840**	**4 108**	**4 795**	**11 234**	**2 220**
1 room	62	150	12	711	90	40	15	87	8
2 rooms	442	406	80	1 529	278	183	46	375	111
3 rooms	1 185	987	245	3 853	786	430	341	943	126
4 rooms	2 409	2 359	644	7 544	1 568	540	702	2 077	339
5 rooms	3 431	2 946	1 049	8 018	2 135	722	992	2 485	416
6 rooms	3 389	2 343	1 218	7 126	2 386	753	1 041	2 067	451
7 rooms	3 199	2 137	1 010	5 735	1 872	599	806	1 462	334
8 rooms	2 903	1 662	696	4 427	1 358	446	466	995	239
9 or more rooms	3 282	1 974	671	4 863	1 367	395	386	743	196
Median	6.3	5.8	6.1	5.5	5.9	5.7	5.8	5.4	5.7
Owner-occupied housing units	**15 857**	**10 977**	**4 339**	**28 418**	**8 746**	**2 569**	**3 306**	**6 944**	**1 405**
1 room	5	16	1	12	5	3	1	8	–
2 rooms	83	75	10	140	29	2	6	42	2
3 rooms	260	271	53	582	135	40	59	177	25
4 rooms	1 088	1 024	374	2 797	675	178	338	927	161
5 rooms	2 570	2 143	838	5 587	1 575	522	716	1 615	256
6 rooms	2 935	2 008	1 013	5 706	2 075	585	815	1 604	335
7 rooms	2 974	1 986	864	5 056	1 715	493	640	1 152	275
8 rooms	2 772	1 570	594	4 073	1 255	393	397	817	188
9 or more rooms	3 170	1 884	592	4 465	1 282	353	334	602	163
Median	6.8	6.5	6.4	6.4	6.4	6.4	6.2	5.9	6.3
Renter-occupied housing units	**3 510**	**2 666**	**984**	**11 358**	**2 596**	**1 254**	**962**	**1 645**	**373**
1 room	51	59	10	492	66	31	10	24	–
2 rooms	313	247	55	1 044	233	168	20	161	49
3 rooms	793	439	158	2 438	585	344	222	347	41
4 rooms	1 061	973	209	3 695	752	295	243	419	64
5 rooms	667	556	137	1 706	449	143	161	274	73
6 rooms	329	202	138	1 040	241	128	128	177	67
7 rooms	149	98	122	442	121	70	101	134	34
8 rooms	87	49	88	232	81	41	43	63	23
9 or more rooms	60	43	67	269	68	34	34	46	22
Median	4.1	4.1	4.9	4.0	4.1	3.8	4.4	4.2	4.9
DURATION OF VACANCY									
Vacant-for-sale-only housing units	**230**	**139**	**53**	**392**	**83**	**35**	**73**	**162**	**33**
Less than 2 months	39	22	–	51	14	7	6	21	4
2 up to 6 months	92	37	16	101	33	3	5	28	5
6 or more months	99	80	37	240	36	25	62	113	24
Vacant-for-rent housing units	**346**	**177**	**81**	**760**	**110**	**68**	**103**	**130**	**70**
Less than 2 months	103	77	12	377	62	15	29	53	12
2 up to 6 months	127	67	21	256	28	22	27	39	14
6 or more months	116	33	48	127	20	31	47	38	44
PERSONS IN UNIT									
Owner-occupied housing units	**15 857**	**10 977**	**4 339**	**28 418**	**8 746**	**2 569**	**3 306**	**6 944**	**1 405**
1 person	1 727	1 297	868	4 396	1 381	476	793	1 351	337
2 persons	4 720	3 118	1 602	8 583	3 103	1 011	1 254	2 479	587
3 persons	3 186	2 036	625	4 684	1 469	354	426	972	169
4 persons	3 758	2 605	629	5 683	1 674	387	440	996	175
5 persons	1 725	1 333	408	3 155	805	240	258	699	94
6 persons	542	424	140	1 252	230	72	104	293	28
7 or more persons	199	164	67	665	84	29	31	154	15
Median	2.97	3.03	2.31	2.76	2.46	2.30	2.19	2.36	2.12
Renter-occupied housing units	**3 510**	**2 666**	**984**	**11 358**	**2 596**	**1 254**	**962**	**1 645**	**373**
1 person	1 269	776	399	4 162	1 239	497	466	770	165
2 persons	1 035	922	217	3 395	654	316	210	378	74
3 persons	600	455	141	1 763	320	161	105	213	41
4 persons	360	351	122	1 374	222	196	103	138	44
5 persons	178	106	68	394	108	44	49	79	32
6 persons	41	47	29	152	33	29	25	48	13
7 or more persons	27	9	8	118	20	11	4	19	4
Median	1.97	2.10	1.93	1.95	1.59	1.91	1.57	1.64	1.79
PERSONS PER ROOM									
Owner-occupied housing units	**15 857**	**10 977**	**4 339**	**28 418**	**8 746**	**2 569**	**3 306**	**6 944**	**1 405**
0.50 or less	11 080	7 053	3 257	19 163	6 395	1 947	2 547	4 779	1 122
0.51 to 0.75	3 263	2 485	727	5 898	1 606	415	501	1 240	194
0.76 to 1.00	1 290	1 231	317	2 831	656	188	236	751	78
1.01 to 1.50	187	168	30	469	69	19	18	156	11
1.51 or more	37	40	8	57	20	–	4	18	–
Mean	.44	.47	.41	.46	.42	.41	.40	.46	.38
Renter-occupied housing units	**3 510**	**2 666**	**984**	**11 358**	**2 596**	**1 254**	**962**	**1 645**	**373**
0.50 or less	2 191	1 546	705	6 679	1 834	744	714	1 152	264
0.51 to 0.75	715	576	163	2 537	431	215	154	273	66
0.76 to 1.00	486	438	93	1 775	275	192	80	185	35
1.01 to 1.50	84	71	17	249	30	91	11	29	6
1.51 or more	34	35	6	118	26	12	3	6	2
Mean	.53	.56	.45	.54	.47	.55	.44	.48	.47
Occupied housing units	**19 367**	**13 643**	**5 323**	**39 776**	**11 342**	**3 823**	**4 268**	**8 589**	**1 778**
HOUSEHOLDER 65 YEARS AND OVER									
Occupied housing units	**2 589**	**1 811**	**1 666**	**8 091**	**2 744**	**1 103**	**1 605**	**2 642**	**688**
1-person households	1 126	774	761	3 624	1 247	522	820	1 224	320
Mean number of persons per room	.32	.33	.29	.32	.30	.30	.29	.31	.29
Units in structure:									
1, detached or attached	1 930	1 340	1 409	6 120	2 125	825	1 273	2 036	575
2 or more	582	397	187	1 661	541	250	278	420	91
Mobile home, trailer, or other	77	74	70	310	78	28	54	186	22
Specified owner	1 441	932	951	4 847	1 591	609	932	1 260	421
Mean value (dollars)	80 300	70 800	42 300	53 900	57 400	37 400	28 400	34 100	26 900
Specified renter	600	396	204	1 684	511	274	317	482	112
Mean contract rent (dollars)	319	368	169	296	242	237	172	163	163
With meals included in rent	13	14	1	156	2	18	–	6	–
Mean contract rent (dollars)	588	603	90	493	338	434	–	471	–
No meals included in rent	568	358	178	1 431	480	241	297	441	102
No cash rent	19	24	25	97	29	15	20	35	10

TIPSII [UPF] GH127 CENSUS90 72583600 06/22/92 4:35 PM MACHINE: C DATA:CENSUS90*H1TIPSDA27. 06/18/92 14:00:34 TAPE: NONE FRAME: 149
TSF:CENSUS90*92. 06/18/92 14:04:03 UTF:CENSUS90*93. 06/18/92 14:04:03 META:CENSUS90*H1TABLES27. 06/18/92 14:24:01

Table 50. **Utilization Characteristics: 1990** —Con.

[For definitions of terms and meanings of symbols, see text]

County	Wabasha County	Wadena County	Waseca County	Washington County	Watonwan County	Wilkin County	Winona County	Wright County	Yellow Medicine County
ROOMS									
All housing units	**8 205**	**5 801**	**7 011**	**51 648**	**4 886**	**3 140**	**17 630**	**26 353**	**4 983**
1 room	37	52	27	255	33	16	319	214	6
2 rooms	179	152	118	727	115	73	701	642	81
3 rooms	600	605	452	2 756	310	271	1 540	2 190	299
4 rooms	1 291	1 118	970	6 170	626	464	2 728	4 125	609
5 rooms	1 547	1 192	1 226	9 262	918	533	3 569	5 034	914
6 rooms	1 490	1 037	1 350	8 618	1 048	620	2 984	4 373	969
7 rooms	1 327	717	1 202	8 295	823	436	2 399	3 840	858
8 rooms	899	438	819	7 315	519	341	1 642	2 944	647
9 or more rooms	835	490	847	8 250	494	386	1 748	2 991	600
Median	5.8	5.3	6.0	6.3	5.9	5.8	5.5	5.7	6.1
Owner-occupied housing units	**5 954**	**3 804**	**5 138**	**41 307**	**3 387**	**2 178**	**12 205**	**18 866**	**3 590**
1 room	8	5	3	27	3	–	31	12	2
2 rooms	39	25	14	187	6	6	60	113	9
3 rooms	143	126	75	659	51	38	278	409	61
4 rooms	653	575	416	2 937	287	240	1 378	1 874	339
5 rooms	1 184	851	911	7 073	651	402	2 709	3 751	672
6 rooms	1 253	808	1 128	7 613	836	490	2 517	3 714	725
7 rooms	1 137	606	1 067	7 782	684	361	2 118	3 467	711
8 rooms	793	381	739	7 049	444	303	1 503	2 712	540
9 or more rooms	744	427	785	7 980	425	338	1 611	2 814	531
Median	6.3	5.9	6.5	6.8	6.3	6.3	6.2	6.4	6.5
Renter-occupied housing units	**1 332**	**1 174**	**1 511**	**7 939**	**1 143**	**627**	**4 725**	**4 147**	**1 017**
1 room	9	27	20	190	27	12	235	87	2
2 rooms	76	80	88	502	89	49	597	302	64
3 rooms	287	330	319	1 854	212	176	1 134	1 026	188
4 rooms	322	313	463	2 555	263	150	1 181	1 241	208
5 rooms	235	182	249	1 515	193	79	742	704	150
6 rooms	143	121	165	715	154	70	382	370	167
7 rooms	129	60	106	337	101	46	241	200	100
8 rooms	68	31	58	153	47	23	108	134	83
9 or more rooms	63	30	43	118	57	22	105	83	55
Median	4.4	4.0	4.2	4.1	4.4	4.0	3.8	4.0	4.8
DURATION OF VACANCY									
Vacant-for-sale-only housing units	**85**	**106**	**58**	**451**	**72**	**31**	**113**	**250**	**54**
Less than 2 months	7	10	10	96	4	5	27	69	3
2 up to 6 months	46	26	25	190	17	3	40	92	8
6 or more months	32	70	23	165	51	23	46	89	43
Vacant-for-rent housing units	**132**	**90**	**69**	**962**	**88**	**110**	**217**	**310**	**100**
Less than 2 months	38	34	30	278	25	37	104	189	7
2 up to 6 months	68	24	17	530	31	24	73	80	32
6 or more months	26	32	22	154	32	49	40	41	61
PERSONS IN UNIT									
Owner-occupied housing units	**5 954**	**3 804**	**5 138**	**41 307**	**3 387**	**2 178**	**12 205**	**18 866**	**3 590**
1 person	1 135	839	971	5 032	753	403	2 382	2 430	860
2 persons	2 091	1 384	1 750	12 284	1 299	769	4 124	5 642	1 383
3 persons	940	524	763	8 281	460	361	2 034	3 358	442
4 persons	998	549	948	9 786	456	338	2 155	4 050	499
5 persons	538	320	483	4 355	278	203	1 021	2 225	271
6 persons	180	126	159	1 154	100	69	335	811	108
7 or more persons	72	62	64	415	41	35	154	350	27
Median	2.38	2.27	2.41	2.90	2.22	2.39	2.40	2.91	2.18
Renter-occupied housing units	**1 332**	**1 174**	**1 511**	**7 939**	**1 143**	**627**	**4 725**	**4 147**	**1 017**
1 person	543	519	665	2 895	512	307	1 934	1 596	458
2 persons	314	277	418	2 351	235	123	1 287	1 148	225
3 persons	191	163	196	1 332	136	86	630	609	121
4 persons	163	122	143	833	138	56	488	445	123
5 persons	86	67	64	396	69	35	271	237	62
6 persons	26	13	16	100	31	17	82	69	21
7 or more persons	9	13	9	32	22	3	33	43	7
Median	1.89	1.75	1.72	1.96	1.75	1.55	1.83	1.92	1.72
PERSONS PER ROOM									
Owner-occupied housing units	**5 954**	**3 804**	**5 138**	**41 307**	**3 387**	**2 178**	**12 205**	**18 866**	**3 590**
0.50 or less	4 289	2 791	3 792	29 367	2 608	1 629	8 815	12 212	2 875
0.51 to 0.75	1 092	596	954	8 494	515	358	2 187	4 182	476
0.76 to 1.00	496	343	353	3 012	225	164	1 020	2 129	206
1.01 to 1.50	62	61	28	365	32	26	154	290	25
1.51 or more	15	13	11	69	7	1	29	53	8
Mean	.43	.44	.42	.44	.40	.42	.43	.47	.38
Renter-occupied housing units	**1 332**	**1 174**	**1 511**	**7 939**	**1 143**	**627**	**4 725**	**4 147**	**1 017**
0.50 or less	902	776	1 085	4 908	783	437	2 743	2 577	764
0.51 to 0.75	248	199	257	1 680	181	96	972	797	154
0.76 to 1.00	147	166	135	1 113	126	72	824	615	85
1.01 to 1.50	32	24	24	163	32	19	121	130	11
1.51 or more	3	9	10	75	21	3	65	28	3
Mean	.48	.51	.46	.53	.49	.48	.54	.53	.43
Occupied housing units	**7 286**	**4 978**	**6 649**	**49 246**	**4 530**	**2 805**	**16 930**	**23 013**	**4 607**
HOUSEHOLDER 65 YEARS AND OVER									
Occupied housing units	**2 018**	**1 595**	**1 828**	**5 784**	**1 441**	**842**	**4 215**	**4 192**	**1 631**
1-person households	922	776	844	2 364	734	405	2 023	1 804	791
Mean number of persons per room	.29	.32	.29	.32	.28	.30	.30	.32	.28
Units in structure:									
1, detached or attached	1 588	1 249	1 456	4 287	1 142	640	3 163	3 008	1 358
2 or more	268	258	309	1 296	261	166	858	868	217
Mobile home, trailer, or other	162	88	63	201	38	36	194	316	56
Specified owner	1 169	874	1 040	3 487	799	440	2 589	1 990	901
Mean value (dollars)	51 100	33 300	51 600	94 200	35 200	36 300	52 300	69 800	30 900
Specified renter	309	310	318	1 173	285	175	813	911	255
Mean contract rent (dollars)	208	173	225	378	180	186	254	251	171
With meals included in rent	–	1	1	85	–	–	3	7	–
Mean contract rent (dollars)	–	463	163	823	–	–	534	793	–
No meals included in rent	265	283	297	1 051	264	164	758	860	232
No cash rent	44	26	20	37	21	11	52	44	23

TIPSII [UPF] GH127 CENSUS90 72583600 06/22/92 4:35 PM MACHINE: C DATA:CENSUS90*H1TIPSDA27. 06/18/92 14:00:34 TAPE: NONE FRAME: 150
TSF:CENSUS90*92. 06/18/92 14:04:03 UTF:CENSUS90*93. 06/18/92 14:04:03 META:CENSUS90*H1TABLES27. 06/18/92 14:24:01

Table 51. **Financial Characteristics: 1990**

[For definitions of terms and meanings of symbols, see text]

County	Aitkin County	Anoka County	Becker County	Beltrami County	Benton County	Big Stone County	Blue Earth County	Brown County	Carlton County	Carver County
VALUE										
Specified owner-occupied housing units	**1 988**	**56 355**	**4 418**	**4 797**	**4 341**	**1 284**	**8 698**	**5 830**	**5 533**	**9 831**
Less than $20,000	222	60	417	440	75	457	369	480	382	36
$20,000 to $29,999	237	86	532	486	134	271	560	600	745	36
$30,000 to $39,999	270	211	635	781	390	232	848	942	1 034	130
$40,000 to $49,999	304	858	695	746	656	161	1 209	1 009	1 144	291
$50,000 to $59,999	275	3 276	619	678	847	60	1 434	925	801	509
$60,000 to $69,999	246	9 001	503	573	861	51	1 590	773	602	876
$70,000 to $79,999	129	12 788	317	377	626	19	935	439	388	1 259
$80,000 to $89,999	120	10 744	224	212	338	15	620	266	197	1 127
$90,000 to $99,999	70	7 091	123	121	168	7	398	145	105	1 163
$100,000 to $124,999	73	6 888	168	200	147	4	390	144	75	1 772
$125,000 to $149,999	25	2 906	95	95	52	2	184	55	34	1 091
$150,000 to $174,999	9	1 244	43	39	26	3	88	28	15	549
$175,000 to $199,999	5	563	17	19	13	–	31	10	4	268
$200,000 to $249,999	2	414	9	15	2	2	31	5	4	314
$250,000 to $299,999	1	123	12	11	5	–	8	3	3	180
$300,000 to $399,999	–	71	2	1	1	–	2	5	–	141
$400,000 to $499,999	–	17	3	1	–	–	–	1	–	43
$500,000 or more	–	14	4	2	–	–	1	–	–	46
Median (dollars)	48 600	81 800	49 000	49 200	60 800	27 000	59 500	48 900	45 200	95 600
Mean (dollars)	52 400	89 000	55 600	55 200	63 300	30 700	62 700	52 200	48 500	112 900
Specified vacant-for-sale-only housing units	**80**	**529**	**110**	**87**	**41**	**69**	**101**	**85**	**57**	**158**
Less than $20,000	19	3	26	23	5	54	26	26	12	2
$20,000 to $39,999	21	25	36	29	13	14	29	33	20	2
$40,000 to $59,999	20	103	23	16	9	1	26	18	18	13
$60,000 to $79,999	12	150	9	9	8	–	10	3	3	26
$80,000 to $99,999	3	106	10	6	4	–	7	1	2	27
$100,000 to $149,999	4	109	4	2	1	–	2	4	2	32
$150,000 to $199,999	1	27	2	–	1	–	1	–	–	23
$200,000 to $249,999	–	4	–	1	–	–	–	–	–	17
$250,000 to $299,999	–	1	–	1	–	–	–	–	–	7
$300,000 or more	–	1	–	–	–	–	–	–	–	9
Median (dollars)	40 000	77 300	35 600	33 100	44 200	10 000–	36 300	28 800	29 700	111 300
Mean (dollars)	45 600	86 200	44 400	43 900	51 500	14 300	41 900	35 800	37 500	143 400
Owner-occupied mobile homes or trailers	**633**	**4 234**	**1 042**	**1 487**	**1 104**	**127**	**1 202**	**391**	**752**	**971**
Median (dollars)	18 700	14 900	13 500	13 000	11 200	10 000–	10 000–	10 000–	17 600	14 800
Mean (dollars)	23 700	17 500	19 900	19 600	18 400	20 700	15 400	16 800	21 700	18 800
CONTRACT RENT										
Specified renter-occupied housing units	**675**	**15 198**	**2 073**	**2 988**	**3 449**	**397**	**6 620**	**2 085**	**1 896**	**3 268**
Less than $100	106	262	215	302	94	65	275	138	213	102
$100 to $149	107	362	240	296	191	83	384	278	203	131
$150 to $199	109	257	292	270	149	71	414	408	272	120
$200 to $249	108	327	450	391	239	52	577	392	330	180
$250 to $299	81	444	306	478	245	49	830	298	264	264
$300 to $349	27	929	210	386	444	29	1 109	227	222	316
$350 to $399	7	1 826	119	356	919	–	1 041	87	157	390
$400 to $449	3	2 579	45	142	520	1	527	45	77	419
$450 to $499	1	2 454	24	68	264	–	344	30	28	402
$500 to $549	18	1 853	9	48	150	–	198	5	1	267
$550 to $599	11	1 538	5	20	74	–	198	4	4	245
$600 to $649	3	951	1	16	26	1	152	13	–	82
$650 to $699	1	622	1	2	15	–	152	3	–	77
$700 to $749	–	294	2	1	8	–	37	8	1	42
$750 to $999	–	226	2	2	7	–	137	6	–	97
$1,000 or more	–	18	1	–	2	–	26	4	–	20
No cash rent	93	256	151	210	102	46	219	139	124	114
Median (dollars)	186	460	220	261	369	169	331	217	228	409
Mean (dollars)	199	459	225	259	351	177	348	234	232	413
Specified vacant-for-rent housing units	**153**	**1 386**	**188**	**256**	**237**	**69**	**370**	**152**	**83**	**348**
Less than $100	11	–	17	18	3	8	9	13	8	6
$100 to $199	73	15	73	44	22	20	40	67	23	4
$200 to $299	44	44	59	113	25	33	89	38	26	22
$300 to $399	5	165	26	56	135	8	109	13	20	38
$400 to $499	2	446	11	18	37	–	44	11	6	72
$500 to $599	16	383	2	6	13	–	55	–	–	80
$600 to $749	2	310	–	1	2	–	22	4	–	90
$750 to $999	–	22	–	–	–	–	–	5	–	36
$1,000 or more	–	1	–	–	–	–	2	1	–	–
Median (dollars)	188	506	205	258	376	212	335	192	220	545
Mean (dollars)	222	510	218	257	354	198	363	251	235	544
MEALS INCLUDED IN RENT										
Specified renter-occupied housing units	**675**	**15 198**	**2 073**	**2 988**	**3 449**	**397**	**6 620**	**2 085**	**1 896**	**3 268**
With meals included in rent	4	37	2	21	117	2	37	18	3	54
Mean (dollars)	113	587	114	182	568	325	812	728	338	776
No meals included in rent	578	14 905	1 920	2 757	3 230	349	6 364	1 928	1 769	3 100
No cash rent	93	256	151	210	102	46	219	139	124	114

TIPSII [UPF] GH127 CENSUS90 72583600 06/22/92 4:35 PM MACHINE: C DATA:CENSUS90*H1TIPSDA27. 06/18/92 14:00:34 TAPE: NONE FRAME: 151
TSF:CENSUS90*92. 06/18/92 14:04:03 UTF:CENSUS90*93. 06/18/92 14:04:03 META:CENSUS90*H1TABLES27. 06/18/92 14:24:01

Table 51. **Financial Characteristics: 1990**—Con.

[For definitions of terms and meanings of symbols, see text]

County	Cass County	Chippewa County	Chisago County	Clay County	Clearwater County	Cook County	Cottonwood County	Crow Wing County	Dakota County	Dodge County
VALUE										
Specified owner-occupied housing units	**3 635**	**2 754**	**5 545**	**9 047**	**979**	**802**	**2 750**	**8 840**	**61 075**	**2 863**
Less than $20,000	408	617	41	352	312	35	854	521	81	124
$20,000 to $29,999	366	549	79	449	188	65	540	906	83	256
$30,000 to $39,999	496	480	204	874	154	89	453	1 180	259	365
$40,000 to $49,999	524	384	427	1 341	121	140	331	1 289	634	518
$50,000 to $59,999	436	257	859	1 754	105	129	242	1 241	2 127	568
$60,000 to $69,999	418	204	953	1 698	56	89	158	1 015	5 019	456
$70,000 to $79,999	281	136	860	993	16	68	75	795	8 250	245
$80,000 to $89,999	161	62	663	631	13	46	43	543	8 884	112
$90,000 to $99,999	117	29	485	354	7	41	18	364	8 768	70
$100,000 to $124,999	169	26	537	343	5	45	22	436	12 670	88
$125,000 to $149,999	110	6	259	141	1	22	3	248	6 172	33
$150,000 to $174,999	56	2	102	66	–	12	2	123	3 166	18
$175,000 to $199,999	36	1	37	24	–	12	2	57	1 780	3
$200,000 to $249,999	28	–	22	21	–	5	4	65	1 736	5
$250,000 to $299,999	16	1	10	4	1	2	2	36	770	2
$300,000 to $399,999	10	–	6	2	–	2	1	13	487	–
$400,000 to $499,999	1	–	–	–	–	–	–	4	115	–
$500,000 or more	2	–	1	–	–	–	–	4	74	–
Median (dollars)	50 400	34 200	72 500	58 400	29 400	54 600	29 600	53 800	95 900	52 700
Mean (dollars)	60 100	38 400	78 500	61 300	33 400	64 700	34 500	62 300	109 500	55 500
Specified vacant-for-sale-only housing units	**114**	**81**	**56**	**99**	**28**	**42**	**87**	**180**	**878**	**34**
Less than $20,000	22	45	1	21	19	27	56	34	1	7
$20,000 to $39,999	36	22	7	19	5	3	19	47	14	14
$40,000 to $59,999	31	5	15	29	3	2	11	34	83	8
$60,000 to $79,999	10	4	10	19	–	5	1	31	140	4
$80,000 to $99,999	5	1	16	8	1	1	–	18	162	1
$100,000 to $149,999	6	2	7	2	–	1	–	7	241	–
$150,000 to $199,999	4	1	–	1	–	1	–	6	136	–
$200,000 to $249,999	–	1	–	–	–	–	–	1	50	–
$250,000 to $299,999	–	–	–	–	–	–	–	1	26	–
$300,000 or more	–	–	–	–	–	2	–	1	25	–
Median (dollars)	39 600	17 800	69 000	45 300	12 900	10 000–	10 000–	44 500	107 600	35 000
Mean (dollars)	47 500	28 700	69 700	46 900	20 800	45 500	19 900	55 600	126 600	37 000
Owner-occupied mobile homes or trailers	**849**	**148**	**807**	**785**	**361**	**94**	**84**	**1 187**	**3 418**	**329**
Median (dollars)	17 700	10 000–	12 000	10 000–	14 300	12 500	10 600	16 600	14 300	10 000–
Mean (dollars)	24 400	15 100	16 400	16 700	20 600	18 700	34 900	22 300	17 900	20 100
CONTRACT RENT										
Specified renter-occupied housing units	**1 221**	**1 119**	**1 435**	**5 374**	**440**	**336**	**915**	**3 798**	**25 216**	**879**
Less than $100	215	116	77	258	89	40	113	166	403	72
$100 to $149	153	197	112	479	72	46	197	333	507	87
$150 to $199	150	256	107	464	77	39	185	463	378	119
$200 to $249	175	182	155	610	60	44	118	622	448	183
$250 to $299	173	121	182	876	40	38	121	623	536	169
$300 to $349	86	63	178	938	12	40	49	481	1 008	104
$350 to $399	47	54	197	760	14	22	19	348	1 947	40
$400 to $449	25	39	140	342	5	4	5	248	3 276	12
$450 to $499	10	15	64	189	2	4	2	132	3 717	8
$500 to $549	5	5	32	92	6	4	1	108	3 670	8
$550 to $599	2	2	33	88	3	–	–	23	2 925	2
$600 to $649	1	–	22	59	3	–	–	55	2 604	1
$650 to $699	1	–	13	22	4	–	–	10	1 521	–
$700 to $749	2	–	12	10	–	–	–	17	810	1
$750 to $999	1	–	34	27	2	–	3	–	983	1
$1,000 or more	1	2	2	5	–	1	2	2	98	1
No cash rent	174	67	75	155	51	54	100	167	385	71
Median (dollars)	201	190	311	295	170	213	175	267	503	231
Mean (dollars)	201	208	325	296	192	223	190	282	502	235
Specified vacant-for-rent housing units	**94**	**113**	**165**	**329**	**61**	**253**	**101**	**322**	**1 997**	**75**
Less than $100	17	6	3	22	8	3	12	13	8	21
$100 to $199	22	69	6	55	21	17	55	82	27	26
$200 to $299	32	32	31	97	27	44	21	88	47	19
$300 to $399	6	6	44	89	3	58	4	63	175	6
$400 to $499	11	–	49	31	2	2	–	27	472	–
$500 to $599	5	–	3	24	–	1	–	6	579	1
$600 to $749	–	–	6	9	–	2	–	4	538	–
$750 to $999	1	–	23	1	–	8	7	–	139	–
$1,000 or more	–	–	–	1	–	118	2	39	12	2
Median (dollars)	215	181	398	292	203	638	164	270	547	178
Mean (dollars)	242	186	440	299	196	756	237	383	554	208
MEALS INCLUDED IN RENT										
Specified renter-occupied housing units	**1 221**	**1 119**	**1 435**	**5 374**	**440**	**336**	**915**	**3 798**	**25 216**	**879**
With meals included in rent	4	40	27	30	21	–	8	126	80	5
Mean (dollars)	260	440	283	688	553	–	705	532	541	190
No meals included in rent	1 043	1 012	1 333	5 189	368	282	807	3 505	24 751	803
No cash rent	174	67	75	155	51	54	100	167	385	71

TIPSII [UPF] GH127 CENSUS90 72583600 06/22/92 4:35 PM MACHINE: C DATA:CENSUS90*H1TIPSDA27. 06/18/92 14:00:34 TAPE: NONE FRAME: 152
TSF:CENSUS90*92. 06/18/92 14:04:03 UTF:CENSUS90*93. 06/18/92 14:04:03 META:CENSUS90*H1TABLES27. 06/18/92 14:24:01

Table 51. **Financial Characteristics: 1990**—Con.

[For definitions of terms and meanings of symbols, see text]

County	Douglas County	Faribault County	Fillmore County	Freeborn County	Goodhue County	Grant County	Hennepin County	Houston County	Hubbard County	Isanti County
VALUE										
Specified owner-occupied housing units	**5 427**	**3 809**	**3 593**	**7 335**	**7 639**	**1 241**	**228 145**	**3 589**	**2 412**	**4 118**
Less than $20,000	294	1 015	561	605	117	381	342	151	185	37
$20,000 to $29,999	439	745	600	1 110	278	261	455	349	290	103
$30,000 to $39,999	617	666	787	1 545	697	202	1 878	563	380	247
$40,000 to $49,999	831	495	632	1 327	1 065	146	6 403	572	400	523
$50,000 to $59,999	835	326	425	973	1 240	100	14 234	663	339	794
$60,000 to $69,999	765	215	248	673	1 314	66	24 591	459	278	871
$70,000 to $79,999	538	151	174	392	1 035	39	33 980	306	172	613
$80,000 to $89,999	327	75	64	265	698	21	33 342	189	123	375
$90,000 to $99,999	218	42	37	177	461	8	26 744	113	62	222
$100,000 to $124,999	257	43	38	134	392	9	33 454	146	105	196
$125,000 to $149,999	128	21	11	64	175	2	18 733	44	41	83
$150,000 to $174,999	73	10	7	31	85	2	10 564	24	14	24
$175,000 to $199,999	41	1	3	19	35	1	6 631	6	7	18
$200,000 to $249,999	37	4	5	15	32	1	6 965	3	8	7
$250,000 to $299,999	16	–	1	1	8	–	3 592	1	8	5
$300,000 to $399,999	8	–	–	1	4	–	3 211	–	–	–
$400,000 to $499,999	2	–	–	–	1	–	1 273	–	–	–
$500,000 or more	1	–	–	3	2	2	1 753	–	–	–
Median (dollars)	55 800	32 200	38 000	42 800	63 100	29 100	89 700	52 100	48 700	63 900
Mean (dollars)	62 900	37 000	41 300	48 300	67 600	34 900	110 900	55 900	54 700	67 600
Specified vacant-for-sale-only housing units	**85**	**81**	**50**	**96**	**79**	**43**	**2 826**	**44**	**114**	**35**
Less than $20,000	15	27	23	21	6	27	12	5	33	2
$20,000 to $39,999	27	34	16	31	19	12	108	18	37	13
$40,000 to $59,999	18	14	9	22	29	1	456	18	21	8
$60,000 to $79,999	14	4	2	11	13	2	672	1	14	8
$80,000 to $99,999	5	1	–	7	7	–	392	1	4	3
$100,000 to $149,999	3	1	–	4	3	–	498	1	5	–
$150,000 to $199,999	3	–	–	–	1	1	274	–	–	1
$200,000 to $249,999	–	–	–	–	1	–	144	–	–	–
$250,000 to $299,999	–	–	–	–	–	–	90	–	–	–
$300,000 or more	–	–	–	–	–	–	180	–	–	–
Median (dollars)	41 300	28 700	22 500	37 100	47 000	14 700	86 600	39 200	28 800	47 500
Mean (dollars)	51 000	31 100	25 200	42 800	55 100	23 200	125 600	40 000	38 500	51 300
Owner-occupied mobile homes or trailers	**558**	**123**	**355**	**285**	**859**	**94**	**1 061**	**417**	**708**	**484**
Median (dollars)	11 900	10 000–	10 400	10 000–	11 900	10 000	11 400	12 000	19 000	19 300
Mean (dollars)	20 900	16 900	18 100	18 100	22 000	19 800	21 000	20 300	23 300	27 400
CONTRACT RENT										
Specified renter-occupied housing units	**2 610**	**1 167**	**1 239**	**2 704**	**3 211**	**399**	**152 562**	**1 151**	**847**	**1 327**
Less than $100	148	147	144	182	202	71	3 644	80	69	76
$100 to $149	293	199	212	355	291	83	5 799	119	139	107
$150 to $199	380	259	260	461	331	83	4 103	193	145	126
$200 to $249	394	213	244	461	488	57	3 930	212	170	142
$250 to $299	397	151	143	424	522	24	6 342	185	122	169
$300 to $349	425	50	63	259	377	19	11 620	145	63	193
$350 to $399	280	20	34	181	375	5	20 004	78	37	170
$400 to $449	91	6	13	131	191	1	19 150	27	12	91
$450 to $499	28	9	3	36	91	1	17 513	5	4	52
$500 to $549	17	1	1	18	30	–	15 213	9	2	26
$550 to $599	6	–	2	9	50	–	12 457	4	–	8
$600 to $649	9	–	2	22	38	–	9 525	8	–	27
$650 to $699	4	–	–	8	23	–	6 993	–	–	10
$700 to $749	1	–	–	10	17	–	4 067	–	–	20
$750 to $999	3	–	–	15	38	–	7 765	1	–	34
$1,000 or more	2	–	1	14	11	–	2 211	1	–	6
No cash rent	132	112	117	118	136	55	2 226	84	84	70
Median (dollars)	253	182	189	228	270	160	452	230	206	302
Mean (dollars)	254	188	194	251	289	166	468	240	210	319
Specified vacant-for-rent housing units	**191**	**162**	**76**	**253**	**155**	**66**	**13 944**	**91**	**89**	**53**
Less than $100	9	10	3	9	7	14	204	9	10	–
$100 to $199	61	96	41	97	32	40	585	28	34	4
$200 to $299	58	38	27	99	59	9	899	33	34	17
$300 to $399	41	9	4	29	38	3	2 759	9	9	20
$400 to $499	3	9	1	6	10	–	2 871	2	2	3
$500 to $599	–	–	–	3	1	–	2 154	6	–	1
$600 to $749	2	–	–	10	1	–	2 528	3	–	5
$750 to $999	2	–	–	–	7	–	1 329	–	–	3
$1,000 or more	15	–	–	–	–	–	615	1	–	–
Median (dollars)	239	173	185	219	266	134	488	219	201	323
Mean (dollars)	318	192	191	242	289	145	533	256	199	370
MEALS INCLUDED IN RENT										
Specified renter-occupied housing units	**2 610**	**1 167**	**1 239**	**2 704**	**3 211**	**399**	**152 562**	**1 151**	**847**	**1 327**
With meals included in rent	12	1	7	73	27	1	1 542	12	2	50
Mean (dollars)	367	50	320	788	826	387	840	506	94	717
No meals included in rent	2 466	1 054	1 115	2 513	3 048	343	148 794	1 055	761	1 207
No cash rent	132	112	117	118	136	55	2 226	84	84	70

TIPSII [UPF] GH127 CENSUS90 72583600 06/22/92 4:35 PM MACHINE: C DATA:CENSUS90*H1TIPSDA27. 06/18/92 14:00:34 TAPE: NONE FRAME: 153
TSF:CENSUS90*92. 06/18/92 14:04:03 UTF:CENSUS90*93. 06/18/92 14:04:03 META:CENSUS90*H1TABLES27. 06/18/92 14:24:01

Table 51. **Financial Characteristics: 1990**—Con.

[For definitions of terms and meanings of symbols, see text]

County	Itasca County	Jackson County	Kanabec County	Kandiyohi County	Kittson County	Koochiching County	Lac qui Parle County	Lake County	Lake of the Woods County	Le Sueur County
VALUE										
Specified owner-occupied housing units	**7 766**	**2 188**	**1 603**	**7 334**	**1 105**	**3 087**	**1 585**	**2 451**	**569**	**4 824**
Less than $20,000	1 004	595	96	301	388	456	590	234	100	207
$20,000 to $29,999	1 064	404	177	462	202	484	306	489	80	364
$30,000 to $39,999	1 261	398	257	830	172	522	256	536	97	570
$40,000 to $49,999	1 256	296	295	1 244	120	421	182	414	76	684
$50,000 to $59,999	1 072	218	261	1 218	82	345	107	252	59	751
$60,000 to $69,999	803	140	254	1 039	59	312	69	194	53	726
$70,000 to $79,999	477	77	112	735	44	214	36	114	32	521
$80,000 to $89,999	261	21	76	464	18	113	17	61	25	358
$90,000 to $99,999	164	17	33	281	8	61	6	49	12	203
$100,000 to $124,999	217	16	25	346	8	72	12	53	20	267
$125,000 to $149,999	93	2	11	202	1	45	3	14	5	94
$150,000 to $174,999	43	–	3	89	1	19	1	18	5	40
$175,000 to $199,999	20	1	1	48	–	5	–	9	2	20
$200,000 to $249,999	21	–	2	40	–	11	–	8	2	14
$250,000 to $299,999	6	1	–	21	–	5	–	4	–	4
$300,000 to $399,999	4	1	–	11	2	–	–	2	1	–
$400,000 to $499,999	–	–	–	1	–	–	–	–	–	–
$500,000 or more	–	1	–	2	–	2	–	–	–	1
Median (dollars)	44 300	32 100	49 200	56 200	28 000	41 800	26 000	39 400	40 900	57 600
Mean (dollars)	49 000	35 800	51 400	63 700	33 400	48 400	30 900	46 400	48 000	61 800
Specified vacant-for-sale-only housing units	**168**	**58**	**45**	**103**	**33**	**46**	**57**	**57**	**6**	**63**
Less than $20,000	59	30	6	23	27	12	34	21	1	7
$20,000 to $39,999	49	22	16	26	5	8	18	17	2	28
$40,000 to $59,999	34	4	13	36	1	6	4	8	2	10
$60,000 to $79,999	16	1	9	13	–	9	1	7	1	11
$80,000 to $99,999	4	1	1	3	–	3	–	1	–	5
$100,000 to $149,999	4	–	–	1	–	4	–	2	–	2
$150,000 to $199,999	1	–	–	1	–	3	–	–	–	–
$200,000 to $249,999	–	–	–	–	–	–	–	1	–	–
$250,000 to $299,999	–	–	–	–	–	–	–	–	–	–
$300,000 or more	1	–	–	–	–	1	–	–	–	–
Median (dollars)	29 500	19 300	40 400	41 300	10 900	47 500	13 400	27 800	42 500	38 100
Mean (dollars)	38 800	22 900	41 600	41 800	15 200	62 000	18 700	37 600	42 800	45 700
Owner-occupied mobile homes or trailers	**1 494**	**81**	**747**	**718**	**155**	**583**	**93**	**208**	**291**	**367**
Median (dollars)	15 800	10 000–	16 400	11 800	13 900	13 400	10 000–	21 100	18 400	11 600
Mean (dollars)	20 300	21 500	21 000	19 800	23 700	18 700	17 800	24 500	25 700	21 800
CONTRACT RENT										
Specified renter-occupied housing units	**2 436**	**779**	**723**	**3 559**	**364**	**1 243**	**527**	**688**	**218**	**1 357**
Less than $100	213	95	77	186	64	69	71	50	33	106
$100 to $149	273	180	57	374	72	183	132	86	28	127
$150 to $199	377	165	69	385	58	173	104	120	43	140
$200 to $249	373	119	116	554	55	151	76	133	40	226
$250 to $299	366	77	132	549	37	143	41	93	21	201
$300 to $349	261	38	96	475	13	98	21	72	14	226
$350 to $399	170	4	66	483	9	85	6	28	1	118
$400 to $449	96	2	15	199	1	69	3	8	2	60
$450 to $499	20	9	2	104	–	52	4	5	–	20
$500 to $549	9	4	3	51	–	34	2	1	–	13
$550 to $599	25	3	4	21	–	20	2	2	–	1
$600 to $649	7	11	17	24	–	20	–	–	1	1
$650 to $699	2	1	6	5	2	8	1	–	–	4
$700 to $749	13	1	4	2	–	12	–	1	–	–
$750 to $999	20	–	5	2	–	30	–	1	–	1
$1,000 or more	6	–	–	–	–	17	1	–	–	1
No cash rent	205	70	54	145	53	79	63	88	35	112
Median (dollars)	231	169	256	269	166	252	164	215	182	255
Mean (dollars)	248	191	261	272	175	300	181	222	184	255
Specified vacant-for-rent housing units	**242**	**91**	**76**	**207**	**51**	**83**	**72**	**209**	**34**	**86**
Less than $100	24	8	5	5	6	7	14	1	3	2
$100 to $199	62	36	16	48	28	25	40	44	14	13
$200 to $299	62	39	39	66	9	8	13	42	14	21
$300 to $399	47	5	8	64	6	13	4	26	3	28
$400 to $499	24	2	5	15	–	13	1	3	–	17
$500 to $599	13	1	–	5	–	1	–	6	–	2
$600 to $749	3	–	–	3	2	3	–	5	–	2
$750 to $999	6	–	3	–	–	–	–	26	–	–
$1,000 or more	1	–	–	1	–	13	–	56	–	1
Median (dollars)	252	202	255	281	169	319	142	379	200	325
Mean (dollars)	282	200	263	283	197	420	161	610	195	327
MEALS INCLUDED IN RENT										
Specified renter-occupied housing units	**2 436**	**779**	**723**	**3 559**	**364**	**1 243**	**527**	**688**	**218**	**1 357**
With meals included in rent	78	6	31	18	1	2	2	1	3	7
Mean (dollars)	618	394	652	342	675	400	650	575	179	368
No meals included in rent	2 153	703	638	3 396	310	1 162	462	599	180	1 238
No cash rent	205	70	54	145	53	79	63	88	35	112

TIPSII [UPF] GH127 CENSUS90 72583600 06/22/92 4:35 PM MACHINE: C DATA:CENSUS90*H1TIPSDA27. 06/18/92 14:00:34 TAPE: NONE FRAME: 154
TSF:CENSUS90*92. 06/18/92 14:04:03 UTF:CENSUS90*93. 06/18/92 14:04:03 META:CENSUS90*H1TABLES27. 06/18/92 14:24:01

Table 51. **Financial Characteristics: 1990**—Con.

[For definitions of terms and meanings of symbols, see text]

County	Lincoln County	Lyon County	McLeod County	Mahnomen County	Marshall County	Martin County	Meeker County	Mille Lacs County	Morrison County	Mower County
VALUE										
Specified owner-occupied housing units	**1 255**	**4 625**	**6 354**	**746**	**1 708**	**5 055**	**3 912**	**2 890**	**4 603**	**8 871**
Less than $20,000	545	702	147	176	426	819	241	180	331	764
$20,000 to $29,999	266	465	288	136	295	797	428	276	635	1 299
$30,000 to $39,999	161	582	610	140	255	873	643	402	774	1 881
$40,000 to $49,999	127	687	889	126	256	733	705	540	806	1 775
$50,000 to $59,999	71	691	1 003	78	218	611	567	563	670	1 128
$60,000 to $69,999	44	560	1 190	48	138	428	428	421	550	759
$70,000 to $79,999	18	348	873	18	60	282	334	248	339	409
$80,000 to $89,999	9	222	531	11	31	161	209	96	190	263
$90,000 to $99,999	4	152	300	5	11	102	106	72	103	204
$100,000 to $124,999	8	126	302	5	14	128	138	52	126	208
$125,000 to $149,999	2	51	121	3	2	56	53	18	44	91
$150,000 to $174,999	–	24	65	–	1	32	30	13	19	41
$175,000 to $199,999	–	5	20	–	1	13	20	1	5	23
$200,000 to $249,999	–	6	10	–	–	13	5	3	5	14
$250,000 to $299,999	–	2	2	–	–	2	2	1	3	7
$300,000 to $399,999	–	1	1	–	–	4	2	3	3	5
$400,000 to $499,999	–	–	1	–	–	1	–	1	–	–
$500,000 or more	–	1	1	–	–	–	1	–	–	–
Median (dollars)	22 900	48 200	62 000	33 900	34 600	40 500	49 100	50 700	47 100	42 600
Mean (dollars)	28 000	50 700	64 800	36 500	37 600	46 500	54 900	52 900	51 000	48 000
Specified vacant-for-sale-only housing units	**30**	**78**	**74**	**8**	**47**	**82**	**77**	**55**	**67**	**137**
Less than $20,000	24	35	13	3	30	41	10	11	16	29
$20,000 to $39,999	3	25	16	2	14	24	29	18	23	62
$40,000 to $59,999	3	10	23	2	1	7	23	8	19	38
$60,000 to $79,999	–	4	17	1	2	5	9	9	6	5
$80,000 to $99,999	–	3	2	–	–	5	2	2	2	1
$100,000 to $149,999	–	–	2	–	–	–	4	7	1	2
$150,000 to $199,999	–	1	1	–	–	–	–	–	–	–
$200,000 to $249,999	–	–	–	–	–	–	–	–	–	–
$250,000 to $299,999	–	–	–	–	–	–	–	–	–	–
$300,000 or more	–	–	–	–	–	–	–	–	–	–
Median (dollars)	10 000–	21 300	49 200	25 000	12 900	20 000	39 400	37 500	30 800	35 300
Mean (dollars)	15 300	29 600	47 600	30 600	19 300	28 000	44 200	49 600	37 100	35 200
Owner-occupied mobile homes or trailers	**62**	**212**	**613**	**156**	**376**	**223**	**484**	**726**	**747**	**347**
Median (dollars)	10 000–	10 000–	13 400	10 000–	10 000–	10 000–	15 100	18 700	15 800	10 000–
Mean (dollars)	16 800	14 400	19 400	17 100	16 800	20 800	25 800	24 300	23 400	18 700
CONTRACT RENT										
Specified renter-occupied housing units	**387**	**2 591**	**2 494**	**318**	**610**	**1 920**	**1 340**	**1 261**	**1 641**	**3 144**
Less than $100	83	161	118	109	82	155	97	117	140	210
$100 to $149	106	337	215	38	154	291	178	142	219	343
$150 to $199	64	377	199	45	110	419	196	135	264	572
$200 to $249	35	400	369	35	89	359	219	181	301	663
$250 to $299	37	348	451	32	49	213	212	197	268	539
$300 to $349	12	317	383	3	30	179	160	181	169	274
$350 to $399	1	239	339	2	4	91	84	152	93	180
$400 to $449	–	139	203	3	2	25	44	47	23	57
$450 to $499	2	49	79	–	–	20	20	19	11	22
$500 to $549	1	53	26	–	1	11	11	6	6	22
$550 to $599	2	25	5	–	–	3	18	4	13	12
$600 to $649	–	23	5	–	–	15	2	2	8	39
$650 to $699	–	4	–	–	–	2	–	–	3	19
$700 to $749	–	1	1	–	1	10	–	–	–	7
$750 to $999	1	10	2	–	–	12	–	1	–	10
$1,000 or more	1	–	2	–	–	2	1	–	1	28
No cash rent	42	108	97	51	88	113	98	77	122	147
Median (dollars)	141	246	284	131	159	204	234	254	221	227
Mean (dollars)	162	260	282	142	171	225	242	249	228	249
Specified vacant-for-rent housing units	**42**	**280**	**212**	**32**	**82**	**193**	**99**	**129**	**102**	**262**
Less than $100	12	19	5	5	11	16	7	9	13	13
$100 to $199	25	113	43	12	30	87	24	19	26	80
$200 to $299	5	56	61	15	20	76	42	55	39	128
$300 to $399	–	34	71	–	12	11	19	39	21	27
$400 to $499	–	18	27	–	9	2	5	6	2	10
$500 to $599	–	16	3	–	–	–	2	1	–	2
$600 to $749	–	23	1	–	–	–	–	–	1	–
$750 to $999	–	1	–	–	–	1	–	–	–	–
$1,000 or more	–	–	1	–	–	–	–	–	–	2
Median (dollars)	138	213	295	194	200	188	229	264	220	217
Mean (dollars)	140	266	296	181	220	198	241	261	225	234
MEALS INCLUDED IN RENT										
Specified renter-occupied housing units	**387**	**2 591**	**2 494**	**318**	**610**	**1 920**	**1 340**	**1 261**	**1 641**	**3 144**
With meals included in rent	2	16	9	1	–	42	46	2	29	53
Mean (dollars)	575	524	413	113	–	670	360	238	226	917
No meals included in rent	343	2 467	2 388	266	522	1 765	1 196	1 182	1 490	2 944
No cash rent	42	108	97	51	88	113	98	77	122	147

TIPSII [UPF] GH127 CENSUS90 72583600 06/22/92 4:35 PM MACHINE: C DATA:CENSUS90*H1TIPSDA27. 06/18/92 14:00:34 TAPE: NONE FRAME: 155
TSF:CENSUS90*92. 06/18/92 14:04:03 UTF:CENSUS90*93. 06/18/92 14:04:03 META:CENSUS90*H1TABLES27. 06/18/92 14:24:01

Table 51. **Financial Characteristics: 1990**—Con.

[For definitions of terms and meanings of symbols, see text]

County	Murray County	Nicollet County	Nobles County	Norman County	Olmsted County	Otter Tail County	Pennington County	Pine County	Pipestone County	Polk County
VALUE										
Specified owner-occupied housing units	**1 810**	**4 891**	**4 224**	**1 555**	**22 355**	**8 929**	**2 354**	**2 811**	**2 201**	**6 006**
Less than $20,000	527	64	763	498	62	852	276	306	573	656
$20,000 to $29,999	364	169	696	273	198	1 125	338	382	457	755
$30,000 to $39,999	291	377	678	249	693	1 516	486	484	388	886
$40,000 to $49,999	216	608	575	195	1 803	1 461	468	456	298	982
$50,000 to $59,999	136	833	469	141	3 240	1 144	302	416	211	888
$60,000 to $69,999	120	809	395	100	4 466	980	200	338	105	773
$70,000 to $79,999	68	673	269	54	3 374	660	119	167	71	439
$80,000 to $89,999	42	495	127	15	2 166	397	62	108	38	247
$90,000 to $99,999	18	313	96	12	1 492	268	39	56	28	140
$100,000 to $124,999	17	301	81	7	1 988	303	33	60	22	153
$125,000 to $149,999	5	125	42	4	1 172	115	19	20	5	38
$150,000 to $174,999	5	76	19	4	645	58	4	7	3	33
$175,000 to $199,999	–	26	6	1	376	22	4	4	1	5
$200,000 to $249,999	1	14	4	–	375	14	3	5	–	4
$250,000 to $299,999	–	4	2	1	177	8	–	2	–	4
$300,000 to $399,999	–	2	2	1	99	4	1	–	–	1
$400,000 to $499,999	–	1	–	–	18	1	–	–	–	1
$500,000 or more	–	1	–	–	11	1	–	–	1	1
Median (dollars)	30 400	64 600	39 600	30 200	71 900	46 600	41 400	44 900	31 700	47 200
Mean (dollars)	35 800	69 700	44 900	34 600	85 100	52 100	45 200	48 300	36 200	50 100
Specified vacant-for-sale-only housing units	**43**	**47**	**78**	**36**	**231**	**205**	**48**	**65**	**49**	**107**
Less than $20,000	25	3	32	26	6	45	20	18	28	44
$20,000 to $39,999	12	20	22	7	13	58	19	17	17	26
$40,000 to $59,999	1	12	12	1	67	59	7	13	2	22
$60,000 to $79,999	5	6	7	2	56	20	2	6	2	8
$80,000 to $99,999	–	5	3	–	32	13	–	8	–	4
$100,000 to $149,999	–	1	2	–	28	6	–	3	–	3
$150,000 to $199,999	–	–	–	–	9	3	–	–	–	–
$200,000 to $249,999	–	–	–	–	10	–	–	–	–	–
$250,000 to $299,999	–	–	–	–	7	1	–	–	–	–
$300,000 or more	–	–	–	–	3	–	–	–	–	–
Median (dollars)	15 600	40 800	25 000	12 000	70 100	39 900	24 000	37 500	16 500	27 100
Mean (dollars)	23 400	47 500	33 000	19 000	91 000	45 600	26 000	43 600	20 800	33 400
Owner-occupied mobile homes or trailers	**99**	**519**	**181**	**134**	**1 875**	**1 257**	**511**	**1 025**	**78**	**725**
Median (dollars)	10 000–	10 000–	10 000–	10 800	10 100	14 900	10 300	19 100	10 400	11 100
Mean (dollars)	17 900	16 700	18 800	18 600	17 500	21 600	16 500	23 900	19 100	18 000
CONTRACT RENT										
Specified renter-occupied housing units	**526**	**2 408**	**1 635**	**505**	**10 620**	**3 709**	**1 261**	**1 119**	**785**	**2 763**
Less than $100	93	100	131	77	270	317	108	103	104	245
$100 to $149	120	138	189	120	367	446	210	180	143	350
$150 to $199	103	178	253	107	460	564	234	137	195	341
$200 to $249	73	268	279	70	737	689	211	174	124	417
$250 to $299	29	290	320	42	1 030	632	229	195	79	469
$300 to $349	18	390	211	17	1 320	358	140	126	48	356
$350 to $399	3	439	81	7	1 731	168	31	60	15	228
$400 to $449	9	198	50	1	1 743	99	21	26	5	130
$450 to $499	1	157	20	1	1 118	55	12	16	6	13
$500 to $549	–	73	8	1	562	28	2	5	6	25
$550 to $599	–	43	2	–	294	12	2	1	–	5
$600 to $649	–	19	1	–	228	13	–	2	–	5
$650 to $699	–	7	5	–	98	3	–	–	–	–
$700 to $749	–	3	–	–	52	–	–	–	1	1
$750 to $999	–	13	2	–	121	6	1	–	1	3
$1,000 or more	–	6	2	–	228	2	1	–	–	–
No cash rent	77	86	81	62	261	317	59	94	58	175
Median (dollars)	155	322	233	159	378	225	210	224	178	243
Mean (dollars)	163	320	237	168	390	232	215	225	190	240
Specified vacant-for-rent housing units	**51**	**131**	**121**	**97**	**580**	**297**	**109**	**89**	**85**	**581**
Less than $100	9	5	13	16	2	23	4	8	10	23
$100 to $199	30	14	48	54	39	90	36	21	48	85
$200 to $299	9	38	43	23	95	141	56	35	21	270
$300 to $399	2	44	12	3	159	27	11	18	5	176
$400 to $499	1	16	3	1	158	13	1	6	1	25
$500 to $599	–	14	2	–	50	2	–	1	–	2
$600 to $749	–	–	–	–	18	1	–	–	–	–
$750 to $999	–	–	–	–	20	–	1	–	–	–
$1,000 or more	–	–	–	–	39	–	–	–	–	–
Median (dollars)	153	315	199	157	397	221	224	253	176	265
Mean (dollars)	162	321	206	163	452	224	226	248	181	267
MEALS INCLUDED IN RENT										
Specified renter-occupied housing units	**526**	**2 408**	**1 635**	**505**	**10 620**	**3 709**	**1 261**	**1 119**	**785**	**2 763**
With meals included in rent	1	11	8	2	297	45	4	–	3	16
Mean (dollars)	263	523	458	338	1 089	472	166	–	420	309
No meals included in rent	448	2 311	1 546	441	10 062	3 347	1 198	1 025	724	2 572
No cash rent	77	86	81	62	261	317	59	94	58	175

TIPSII [UPF] GH127 CENSUS90 72583600 06/22/92 4:35 PM MACHINE: C DATA:CENSUS90*H1TIPSDA27. 06/18/92 14:00:34 TAPE: NONE FRAME: 156
TSF:CENSUS90*92. 06/18/92 14:04:03 UTF:CENSUS90*93. 06/18/92 14:04:03 META:CENSUS90*H1TABLES27. 06/18/92 14:24:01

Table 51. **Financial Characteristics: 1990**—Con.

[For definitions of terms and meanings of symbols, see text]

County	Pope County	Ramsey County	Red Lake County	Redwood County	Renville County	Rice County	Rock County	Roseau County	St. Louis County
VALUE									
Specified owner-occupied housing units	**1 913**	**100 570**	**710**	**3 334**	**3 409**	**8 662**	**1 853**	**1 794**	**43 644**
Less than $20,000	320	259	240	915	906	79	360	193	4 308
$20,000 to $29,999	347	409	141	604	707	221	324	194	7 193
$30,000 to $39,999	317	1 397	134	516	589	609	364	237	8 502
$40,000 to $49,999	319	4 269	88	445	442	1 052	258	289	7 528
$50,000 to $59,999	213	9 049	56	315	330	1 296	189	277	5 377
$60,000 to $69,999	152	14 959	32	234	229	1 425	146	261	3 744
$70,000 to $79,999	82	16 832	8	138	98	1 227	100	163	2 358
$80,000 to $89,999	55	14 185	3	57	45	919	47	84	1 424
$90,000 to $99,999	44	10 603	1	39	24	648	28	35	877
$100,000 to $124,999	28	13 277	5	45	27	638	31	35	1 070
$125,000 to $149,999	15	6 512	–	12	4	282	4	10	531
$150,000 to $174,999	11	3 088	1	9	2	130	2	9	351
$175,000 to $199,999	5	1 782	1	1	2	55	–	1	155
$200,000 to $249,999	4	1 975	–	3	–	51	–	4	150
$250,000 to $299,999	–	950	–	–	–	18	–	2	41
$300,000 to $399,999	1	657	–	–	3	8	–	–	24
$400,000 to $499,999	–	192	–	–	–	2	–	–	4
$500,000 or more	–	175	–	1	1	2	–	–	7
Median (dollars)	39 200	82 200	28 200	32 800	31 600	67 500	36 600	49 400	42 200
Mean (dollars)	44 000	95 100	31 300	37 700	35 800	73 200	40 700	51 200	48 900
Specified vacant-for-sale-only housing units	**47**	**1 127**	**18**	**67**	**84**	**77**	**26**	**37**	**478**
Less than $20,000	8	15	12	43	47	2	12	12	162
$20,000 to $39,999	22	102	3	16	26	20	8	9	190
$40,000 to $59,999	11	340	1	8	9	20	2	10	57
$60,000 to $79,999	4	322	2	–	1	17	2	4	32
$80,000 to $99,999	2	132	–	–	–	7	2	2	13
$100,000 to $149,999	–	119	–	–	1	9	–	–	16
$150,000 to $199,999	–	57	–	–	–	–	–	–	6
$200,000 to $249,999	–	27	–	–	–	–	–	–	–
$250,000 to $299,999	–	8	–	–	–	2	–	–	2
$300,000 or more	–	5	–	–	–	–	–	–	–
Median (dollars)	34 600	66 000	13 000	13 900	17 500	56 500	25 000	34 400	27 500
Mean (dollars)	37 600	79 500	22 400	19 000	23 100	65 600	30 500	37 800	36 300
Owner-occupied mobile homes or trailers	**196**	**2 908**	**170**	**188**	**303**	**973**	**81**	**1 156**	**3 123**
Median (dollars)	12 700	13 700	11 100	10 000–	10 600	11 900	10 000–	13 400	15 900
Mean (dollars)	25 200	17 200	19 500	16 400	23 600	21 300	19 800	18 100	20 700
CONTRACT RENT									
Specified renter-occupied housing units	**720**	**71 717**	**315**	**1 153**	**1 086**	**3 759**	**732**	**807**	**19 833**
Less than $100	67	1 876	61	176	118	155	89	59	1 411
$100 to $149	128	2 947	65	231	214	238	168	104	2 322
$150 to $199	174	2 341	83	183	226	260	158	88	2 545
$200 to $249	120	2 305	31	157	200	439	103	93	2 883
$250 to $299	93	4 159	42	119	148	556	77	122	3 009
$300 to $349	40	7 298	1	62	34	468	52	83	2 137
$350 to $399	9	10 690	1	21	9	526	18	97	1 664
$400 to $449	7	10 211	1	43	9	332	13	27	1 054
$450 to $499	1	9 800	–	8	2	426	6	33	607
$500 to $549	2	6 662	1	–	1	88	2	5	541
$550 to $599	–	3 882	–	1	–	53	–	8	259
$600 to $649	1	3 033	–	6	–	25	–	–	153
$650 to $699	4	1 963	–	2	–	17	1	–	74
$700 to $749	1	1 025	–	6	–	3	–	–	61
$750 to $999	5	2 024	–	–	1	12	–	–	292
$1,000 or more	1	541	–	9	2	5	1	–	62
No cash rent	67	960	29	129	122	156	44	88	759
Median (dollars)	187	418	159	174	181	314	171	256	256
Mean (dollars)	203	425	163	204	188	319	192	256	277
Specified vacant-for-rent housing units	**103**	**6 004**	**35**	**149**	**146**	**219**	**66**	**51**	**1 743**
Less than $100	4	54	5	37	29	1	12	–	151
$100 to $199	51	183	20	66	67	27	38	9	479
$200 to $299	22	490	10	28	33	45	13	17	578
$300 to $399	3	1 611	–	4	15	55	2	13	334
$400 to $499	3	1 565	–	3	1	61	–	10	123
$500 to $599	–	711	–	–	1	25	–	2	31
$600 to $749	11	742	–	11	–	5	–	–	13
$750 to $999	9	525	–	–	–	–	–	–	20
$1,000 or more	–	123	–	–	–	–	1	–	14
Median (dollars)	194	442	167	140	165	379	152	298	228
Mean (dollars)	301	486	162	188	177	362	173	319	258
MEALS INCLUDED IN RENT									
Specified renter-occupied housing units	**720**	**71 717**	**315**	**1 153**	**1 086**	**3 759**	**732**	**807**	**19 833**
With meals included in rent	10	975	–	8	3	17	3	2	290
Mean (dollars)	780	634	–	994	329	488	496	338	434
No meals included in rent	643	69 782	286	1 016	961	3 586	685	717	18 784
No cash rent	67	960	29	129	122	156	44	88	759

TIPSII [UPF] GH127 CENSUS90 72583600 06/22/92 4:35 PM MACHINE: C DATA:CENSUS90*H1TIPSDA27. 06/18/92 14:00:34 TAPE: NONE FRAME: 157
TSF:CENSUS90*92. 06/18/92 14:04:03 UTF:CENSUS90*93. 06/18/92 14:04:03 META:CENSUS90*H1TABLES27. 06/18/92 14:24:01

Table 51. **Financial Characteristics: 1990**—Con.

[For definitions of terms and meanings of symbols, see text]

County	Scott County	Sherburne County	Sibley County	Stearns County	Steele County	Stevens County	Swift County	Todd County	Traverse County
VALUE									
Specified owner-occupied housing units	**12 212**	**7 992**	**2 609**	**20 742**	**6 533**	**1 747**	**2 225**	**3 406**	**925**
Less than $20,000	39	52	279	508	79	293	703	727	387
$20,000 to $29,999	56	81	336	932	288	320	523	689	200
$30,000 to $39,999	124	218	474	1 745	591	327	391	582	110
$40,000 to $49,999	265	526	455	2 901	971	250	272	522	87
$50,000 to $59,999	560	971	378	3 783	1 198	187	152	346	49
$60,000 to $69,999	1 063	1 408	282	3 807	1 216	161	100	251	39
$70,000 to $79,999	1 610	1 475	183	2 658	862	102	34	131	16
$80,000 to $89,999	2 209	1 050	104	1 532	500	37	23	67	13
$90,000 to $99,999	2 026	745	39	876	302	28	5	27	7
$100,000 to $124,999	2 141	778	48	971	256	31	14	36	8
$125,000 to $149,999	947	375	19	502	151	5	5	13	4
$150,000 to $174,999	516	178	6	234	50	5	3	8	4
$175,000 to $199,999	282	69	5	116	27	–	–	1	1
$200,000 to $249,999	209	45	1	118	21	–	–	5	–
$250,000 to $299,999	99	17	–	33	13	1	–	–	–
$300,000 to $399,999	49	3	–	18	6	–	–	1	–
$400,000 to $499,999	11	–	–	3	–	–	–	–	–
$500,000 or more	6	1	–	5	2	–	–	–	–
Median (dollars)	90 900	74 800	44 400	61 300	61 100	37 700	27 500	35 000	23 400
Mean (dollars)	100 600	81 000	47 700	66 300	65 500	42 200	31 600	39 000	30 200
Specified vacant-for-sale-only housing units	**172**	**107**	**38**	**314**	**66**	**21**	**52**	**91**	**24**
Less than $20,000	2	6	7	42	10	11	39	48	20
$20,000 to $39,999	7	16	20	108	22	7	12	25	3
$40,000 to $59,999	20	24	7	94	19	2	–	11	–
$60,000 to $79,999	42	29	3	33	6	1	1	5	1
$80,000 to $99,999	41	16	1	22	2	–	–	–	–
$100,000 to $149,999	42	12	–	10	5	–	–	2	–
$150,000 to $199,999	8	3	–	3	1	–	–	–	–
$200,000 to $249,999	6	–	–	2	1	–	–	–	–
$250,000 to $299,999	4	–	–	–	–	–	–	–	–
$300,000 or more	–	1	–	–	–	–	–	–	–
Median (dollars)	87 100	63 400	31 000	41 200	40 600	17 500	10 000–	19 200	11 300
Mean (dollars)	97 000	68 300	34 100	47 400	50 500	22 100	14 600	26 300	16 100
Owner-occupied mobile homes or trailers	**656**	**373**	**203**	**1 472**	**379**	**99**	**153**	**659**	**62**
Median (dollars)	12 200	10 100	10 300	10 300	10 000–	11 100	10 000–	15 800	10 000
Mean (dollars)	16 800	18 000	17 600	19 400	18 200	18 800	19 200	22 500	17 900
CONTRACT RENT									
Specified renter-occupied housing units	**3 325**	**2 511**	**724**	**10 845**	**2 411**	**1 143**	**785**	**1 377**	**309**
Less than $100	122	64	79	402	126	175	141	163	60
$100 to $149	151	81	120	568	192	141	130	238	67
$150 to $199	109	90	154	882	256	137	143	329	48
$200 to $249	146	99	112	904	351	109	131	239	41
$250 to $299	190	186	96	959	516	157	85	153	25
$300 to $349	223	222	43	1 481	421	127	63	92	14
$350 to $399	406	411	30	1 907	249	76	4	17	1
$400 to $449	430	497	12	1 308	140	76	1	5	–
$450 to $499	542	312	4	593	25	13	–	6	–
$500 to $549	240	128	1	496	9	13	1	–	–
$550 to $599	268	125	–	245	5	7	–	–	1
$600 to $649	193	56	–	160	5	37	–	6	–
$650 to $699	108	49	–	86	–	7	1	–	–
$700 to $749	28	24	–	113	1	2	–	1	–
$750 to $999	59	75	–	368	2	1	–	–	–
$1,000 or more	14	1	–	70	2	1	–	–	–
No cash rent	96	91	73	303	111	64	85	128	52
Median (dollars)	430	405	191	352	271	240	175	183	151
Mean (dollars)	421	404	200	360	267	249	180	190	162
Specified vacant-for-rent housing units	**342**	**172**	**65**	**751**	**107**	**61**	**87**	**116**	**68**
Less than $100	1	–	5	9	13	8	20	4	6
$100 to $199	5	7	29	81	27	22	32	73	27
$200 to $299	25	27	24	76	40	23	29	35	31
$300 to $399	55	43	5	253	25	7	6	3	4
$400 to $499	133	69	1	209	1	–	–	–	–
$500 to $599	64	24	–	75	1	1	–	1	–
$600 to $749	50	1	–	43	–	–	–	–	–
$750 to $999	9	1	–	4	–	–	–	–	–
$1,000 or more	–	–	1	1	–	–	–	–	–
Median (dollars)	462	413	196	386	247	203	168	179	201
Mean (dollars)	475	399	209	383	230	208	170	188	184
MEALS INCLUDED IN RENT									
Specified renter-occupied housing units	**3 325**	**2 511**	**724**	**10 845**	**2 411**	**1 143**	**785**	**1 377**	**309**
With meals included in rent	19	18	2	180	6	22	–	11	–
Mean (dollars)	576	559	90	488	598	456	–	404	–
No meals included in rent	3 210	2 402	649	10 362	2 294	1 057	700	1 238	257
No cash rent	96	91	73	303	111	64	85	128	52

TIPSII [UPF] GH127 CENSUS90 72583600 06/22/92 4:35 PM MACHINE: C DATA:CENSUS90*H1TIPSDA27. 06/18/92 14:00:34 TAPE: NONE FRAME: 158
TSF:CENSUS90*92. 06/18/92 14:04:03 UTF:CENSUS90*93. 06/18/92 14:04:03 META:CENSUS90*H1TABLES27. 06/18/92 14:24:01

Table 51. **Financial Characteristics: 1990**—Con.

[For definitions of terms and meanings of symbols, see text]

County	Wabasha County	Wadena County	Waseca County	Washington County	Watonwan County	Wilkin County	Winona County	Wright County	Yellow Medicine County
VALUE									
Specified owner-occupied housing units	**3 820**	**2 201**	**3 696**	**34 604**	**2 364**	**1 401**	**8 872**	**12 547**	**2 220**
Less than $20,000	142	377	143	48	474	257	206	80	685
$20,000 to $29,999	381	441	317	54	442	231	700	205	380
$30,000 to $39,999	611	440	514	158	461	257	1 271	411	405
$40,000 to $49,999	661	393	644	464	338	203	1 608	801	271
$50,000 to $59,999	600	251	662	1 459	223	137	1 485	1 412	185
$60,000 to $69,999	543	156	553	3 420	183	113	1 264	2 167	136
$70,000 to $79,999	343	67	327	5 121	102	84	895	2 336	67
$80,000 to $89,999	213	28	205	5 155	53	41	542	1 792	36
$90,000 to $99,999	115	23	117	4 180	37	38	313	1 155	16
$100,000 to $124,999	122	14	107	6 123	31	23	304	1 196	23
$125,000 to $149,999	46	5	50	3 267	11	4	126	539	12
$150,000 to $174,999	21	3	23	1 879	3	6	76	241	4
$175,000 to $199,999	10	1	16	1 047	1	3	32	97	–
$200,000 to $249,999	7	1	8	1 210	3	–	28	73	–
$250,000 to $299,999	–	–	3	539	2	3	16	23	–
$300,000 to $399,999	1	–	3	321	–	–	4	16	–
$400,000 to $499,999	3	–	3	83	–	–	–	1	–
$500,000 or more	1	1	1	76	–	1	2	2	–
Median (dollars)	51 700	36 200	53 000	93 400	35 500	38 400	53 900	75 000	31 100
Mean (dollars)	56 200	39 300	57 800	110 100	40 300	44 000	59 400	80 500	35 100
Specified vacant-for-sale-only housing units	**65**	**76**	**40**	**327**	**54**	**22**	**70**	**180**	**42**
Less than $20,000	7	36	8	1	20	9	7	10	25
$20,000 to $39,999	24	23	18	6	20	5	25	37	10
$40,000 to $59,999	19	15	6	38	10	4	16	46	6
$60,000 to $79,999	8	2	7	84	4	2	16	40	1
$80,000 to $99,999	4	–	1	62	–	2	5	22	–
$100,000 to $149,999	3	–	–	69	–	–	1	15	–
$150,000 to $199,999	–	–	–	41	–	–	–	9	–
$200,000 to $249,999	–	–	–	17	–	–	–	1	–
$250,000 to $299,999	–	–	–	6	–	–	–	–	–
$300,000 or more	–	–	–	3	–	–	–	–	–
Median (dollars)	40 900	23 300	33 800	90 200	25 000	27 500	43 800	58 300	13 000
Mean (dollars)	45 500	26 600	38 200	109 900	29 200	34 700	46 900	66 400	22 000
Owner-occupied mobile homes or trailers	**634**	**328**	**212**	**1 331**	**97**	**179**	**908**	**2 116**	**116**
Median (dollars)	13 100	11 800	10 000–	11 100	10 000–	10 000–	10 000–	14 300	10 000–
Mean (dollars)	21 300	19 800	17 000	14 900	25 100	16 700	16 600	20 900	22 000
CONTRACT RENT									
Specified renter-occupied housing units	**1 095**	**1 042**	**1 363**	**7 650**	**976**	**567**	**4 367**	**3 770**	**788**
Less than $100	73	107	51	213	104	56	239	196	107
$100 to $149	99	190	105	271	164	83	432	223	159
$150 to $199	156	301	203	188	204	129	415	219	190
$200 to $249	182	182	281	221	222	108	478	436	142
$250 to $299	246	128	244	402	128	95	803	477	62
$300 to $349	141	36	207	478	58	30	564	463	42
$350 to $399	52	11	141	998	14	14	414	441	8
$400 to $449	16	3	30	965	2	4	333	473	2
$450 to $499	10	5	13	900	3	–	152	307	1
$500 to $549	5	1	13	897	2	2	84	201	–
$550 to $599	1	–	–	534	–	–	41	67	–
$600 to $649	–	–	1	407	–	–	70	35	1
$650 to $699	–	–	1	465	–	–	27	17	2
$700 to $749	–	–	1	250	–	–	26	4	–
$750 to $999	–	–	2	240	–	–	78	19	–
$1,000 or more	–	–	–	33	–	–	5	3	–
No cash rent	114	78	70	188	75	46	206	189	72
Median (dollars)	244	180	251	450	195	196	282	322	173
Mean (dollars)	236	185	255	453	193	200	298	327	179
Specified vacant-for-rent housing units	**128**	**81**	**62**	**954**	**81**	**108**	**209**	**301**	**91**
Less than $100	14	2	2	1	7	5	10	9	16
$100 to $199	50	53	22	13	33	61	36	14	55
$200 to $299	47	22	26	27	36	37	69	73	15
$300 to $399	14	4	10	84	5	4	44	71	4
$400 to $499	3	–	2	167	–	–	30	101	1
$500 to $599	–	–	–	165	–	1	8	26	–
$600 to $749	–	–	–	451	–	–	8	3	–
$750 to $999	–	–	–	46	–	–	4	4	–
$1,000 or more	–	–	–	–	–	–	–	–	–
Median (dollars)	200	167	222	612	201	186	287	385	163
Mean (dollars)	204	180	234	580	191	194	308	368	163
MEALS INCLUDED IN RENT									
Specified renter-occupied housing units	**1 095**	**1 042**	**1 363**	**7 650**	**976**	**567**	**4 367**	**3 770**	**788**
With meals included in rent	–	1	3	106	–	–	9	14	1
Mean (dollars)	–	463	638	758	–	–	541	609	163
No meals included in rent	981	963	1 290	7 356	901	521	4 152	3 567	715
No cash rent	114	78	70	188	75	46	206	189	72

TIPSII [UPF] GH127 CENSUS90 72583600 06/22/92 4:35 PM MACHINE: C DATA:CENSUS90*H1TIPSDA27. 06/18/92 14:00:34 TAPE: NONE FRAME: 159
TSF:CENSUS90*92. 06/18/92 14:04:03 UTF:CENSUS90*93. 06/18/92 14:04:03 META:CENSUS90*H1TABLES27. 06/18/92 14:24:01

Table 52. **Occupancy, Structural, and Utilization Characteristics of Housing Units by Race and Hispanic Origin of Householder: 1990**

[Threshold and complementary threshold are 400 persons. For definitions of terms and meanings of symbols, see text]

County	Anoka County						Becker County		Beltrami County	
	White	Black	American Indian, Eskimo, or Aleut	Asian or Pacific Islander	Hispanic origin (of any race)	White, not of Hispanic origin	White	American Indian, Eskimo, or Aleut	White	American Indian, Eskimo, or Aleut
Occupied housing units	**80 872**	**303**	**507**	**584**	**514**	**80 554**	**9 871**	**568**	**10 353**	**1 466**
POPULATION										
Persons in occupied housing units	236 045	1 026	1 684	2 198	1 745	235 008	25 469	1 851	26 885	5 480
Per occupied housing unit	2.92	3.39	3.32	3.76	3.39	2.92	2.58	3.26	2.60	3.74
Owner-occupied housing units	202 184	441	1 091	1 708	1 247	201 434	21 154	1 093	21 562	3 162
Per owner-occupied housing unit	3.07	3.22	3.43	3.93	3.60	3.06	2.71	3.30	2.76	3.72
Renter-occupied housing units	33 861	585	593	490	498	33 574	4 315	758	5 323	2 318
Per renter-occupied housing unit	2.27	3.52	3.14	3.29	2.96	2.27	2.09	3.20	2.10	3.76
TENURE										
Owner-occupied housing units	65 964	137	318	435	346	65 749	7 804	331	7 818	850
Percent of occupied housing units	81.6	45.2	62.7	74.5	67.3	81.6	79.1	58.3	75.5	58.0
Renter-occupied housing units	14 908	166	189	149	168	14 805	2 067	237	2 535	616
UNITS IN STRUCTURE										
Occupied housing units	**80 872**	**303**	**507**	**584**	**514**	**80 554**	**9 871**	**568**	**10 353**	**1 466**
1, detached	58 399	120	279	401	306	58 208	7 405	371	7 065	1 152
1, attached	5 273	38	41	43	44	5 242	89	6	77	12
2	1 387	16	18	13	15	1 376	236	31	296	48
3 or 4	1 114	14	22	12	15	1 111	141	12	214	21
5 to 9	1 447	11	18	18	19	1 436	140	16	147	37
10 to 19	2 371	32	37	29	21	2 361	245	5	255	15
20 to 49	4 021	40	46	35	43	3 988	221	24	438	15
50 or more	2 265	17	9	11	20	2 253	183	2	135	5
Mobile home or trailer	4 316	13	36	15	26	4 304	1 133	95	1 594	149
Other	279	2	1	7	5	275	78	6	132	12
ROOMS										
Owner-occupied housing units	**65 964**	**137**	**318**	**435**	**346**	**65 749**	**7 804**	**331**	**7 818**	**850**
1 room	32	–	–	–	–	32	19	3	19	4
2 rooms	413	3	4	13	7	411	64	12	100	32
3 rooms	1 102	5	11	47	11	1 094	285	20	353	65
4 rooms	5 526	16	34	68	29	5 511	1 115	68	1 300	175
5 rooms	13 833	29	71	78	60	13 794	1 769	103	1 877	290
6 rooms	12 311	21	55	72	59	12 275	1 573	64	1 471	150
7 rooms	11 481	28	42	53	64	11 436	1 165	36	1 086	63
8 rooms	10 287	20	49	60	60	10 255	836	9	709	36
9 or more rooms	10 979	15	52	44	56	10 941	978	16	903	35
Median	6.5	6.2	6.2	5.7	6.6	6.5	5.9	5.1	5.7	5.0
Renter-occupied housing units	**14 908**	**166**	**189**	**149**	**168**	**14 805**	**2 067**	**237**	**2 535**	**616**
1 room	333	4	5	10	6	327	82	5	86	9
2 rooms	1 139	13	3	33	10	1 132	240	23	288	40
3 rooms	3 806	21	27	41	36	3 780	470	56	608	94
4 rooms	5 073	50	93	40	64	5 044	484	44	765	163
5 rooms	2 618	51	36	11	30	2 599	337	57	416	181
6 rooms	1 047	15	12	11	14	1 038	215	34	187	78
7 rooms	450	10	7	2	3	448	115	12	92	29
8 rooms	232	2	4	1	2	230	64	6	53	14
9 or more rooms	210	–	2	–	3	207	60	–	40	8
Median	3.9	4.4	4.1	3.3	4.0	3.9	4.0	4.3	3.9	4.5
PERSONS IN UNIT										
Owner-occupied housing units	**65 964**	**137**	**318**	**435**	**346**	**65 749**	**7 804**	**331**	**7 818**	**850**
1 person	7 632	16	26	37	26	7 612	1 465	52	1 433	119
2 persons	19 055	31	69	59	71	19 012	2 996	77	2 788	150
3 persons	13 706	32	72	70	64	13 665	1 162	66	1 266	150
4 persons	15 927	31	81	128	94	15 869	1 198	60	1 333	144
5 persons	7 019	20	46	73	51	6 984	639	39	686	127
6 persons	1 956	6	11	29	27	1 943	225	14	217	79
7 or more persons	669	1	13	39	13	664	119	23	95	81
Median	2.96	3.17	3.39	3.90	3.63	2.96	2.31	3.05	2.39	3.54
Renter-occupied housing units	**14 908**	**166**	**189**	**149**	**168**	**14 805**	**2 067**	**237**	**2 535**	**616**
1 person	5 035	20	30	24	31	5 012	991	67	1 076	83
2 persons	4 648	28	43	42	39	4 620	475	34	740	104
3 persons	2 634	39	43	26	36	2 613	268	36	323	100
4 persons	1 665	30	37	26	40	1 647	181	34	253	118
5 persons	656	29	23	9	14	648	87	37	93	96
6 persons	210	13	8	8	5	208	46	14	34	60
7 or more persons	60	7	5	14	3	57	19	15	16	55
Median	2.02	3.40	3.00	2.83	2.89	2.02	1.59	2.99	1.76	3.68
PERSONS PER ROOM										
Owner-occupied housing units	**65 964**	**137**	**318**	**435**	**346**	**65 749**	**7 804**	**331**	**7 818**	**850**
0.50 or less	44 564	77	184	172	186	44 442	5 628	146	5 323	312
0.51 to 0.75	14 321	35	67	98	95	14 261	1 291	76	1 449	167
0.76 to 1.00	6 132	18	54	77	47	6 106	718	74	872	212
1.01 to 1.50	782	6	12	60	13	777	139	24	134	128
1.51 or more	165	1	1	28	5	163	28	11	40	31
Mean	.46	.51	.53	.67	.54	.46	.44	.63	.46	.72
Renter-occupied housing units	**14 908**	**166**	**189**	**149**	**168**	**14 805**	**2 067**	**237**	**2 535**	**616**
0.50 or less	8 624	41	57	40	57	8 584	1 389	94	1 596	169
0.51 to 0.75	3 404	43	64	24	43	3 378	327	38	494	126
0.76 to 1.00	2 274	47	50	34	48	2 249	289	67	360	177
1.01 to 1.50	392	22	14	17	12	385	48	30	62	106
1.51 or more	214	13	4	34	8	209	14	8	23	38
Mean	.56	.81	.73	.98	.72	.56	.49	.75	.52	.83

TIPSII [UPF] GH127 CENSUS90 72583600 06/22/92 4:35 PM MACHINE: C DATA:CENSUS90*H1TIPSDA27. 06/18/92 14:00:34 TAPE: NONE FRAME: 160
TSF:CENSUS90*92. 06/18/92 14:04:03 UTF:CENSUS90*93. 06/18/92 14:04:03 META:CENSUS90*H1TABLES27. 06/18/92 14:24:01

Table 52. **Occupancy, Structural, and Utilization Characteristics of Housing Units by Race and Hispanic Origin of Householder: 1990**—Con.

[Threshold and complementary threshold are 400 persons. For definitions of terms and meanings of symbols, see text]

County	Blue Earth County				Carlton County		Carver County		Cass County	
	White	Asian or Pacific Islander	Hispanic origin (of any race)	White, not of Hispanic origin	White	American Indian, Eskimo, or Aleut	White	Asian or Pacific Islander	White	American Indian, Eskimo, or Aleut
Occupied housing units	**18 927**	**191**	**126**	**18 859**	**10 437**	**384**	**16 451**	**67**	**7 572**	**716**
POPULATION										
Persons in occupied housing units	48 900	580	373	48 705	27 187	1 173	46 632	268	18 849	2 316
Per occupied housing unit	2.58	3.04	2.96	2.58	2.60	3.05	2.83	4.00	2.49	3.23
Owner-occupied housing units	33 832	111	145	33 750	23 545	647	39 281	196	16 375	1 330
Per owner-occupied housing unit	2.76	3.17	2.90	2.76	2.75	3.07	3.01	4.36	2.54	3.20
Renter-occupied housing units	15 068	469	228	14 955	3 642	526	7 351	72	2 474	986
Per renter-occupied housing unit	2.26	3.01	3.00	2.25	1.96	3.04	2.15	3.27	2.22	3.29
TENURE										
Owner-occupied housing units	12 251	35	50	12 222	8 576	211	13 033	45	6 457	416
Percent of occupied housing units	64.7	18.3	39.7	64.8	82.2	54.9	79.2	67.2	85.3	58.1
Renter-occupied housing units	6 676	156	76	6 637	1 861	173	3 418	22	1 115	300
UNITS IN STRUCTURE										
Occupied housing units	**18 927**	**191**	**126**	**18 859**	**10 437**	**384**	**16 451**	**67**	**7 572**	**716**
1, detached	11 937	47	46	11 913	8 307	290	11 736	39	6 115	502
1, attached	222	3	4	219	71	10	875	4	58	13
2	971	13	10	966	218	17	414	3	68	40
3 or 4	937	24	13	929	210	6	274	–	58	16
5 to 9	912	15	8	907	124	5	562	5	64	7
10 to 19	600	18	3	599	165	14	636	8	65	10
20 to 49	1 043	34	8	1 038	261	5	519	5	161	12
50 or more	720	26	6	718	151	–	245	–	–	–
Mobile home or trailer	1 384	11	24	1 372	847	36	1 039	2	891	107
Other	201	–	4	198	83	1	151	1	92	9
ROOMS										
Owner-occupied housing units	**12 251**	**35**	**50**	**12 222**	**8 576**	**211**	**13 033**	**45**	**6 457**	**416**
1 room	10	1	–	10	16	2	4	–	28	2
2 rooms	52	2	2	51	58	8	37	–	82	15
3 rooms	243	3	4	241	289	7	166	4	355	39
4 rooms	1 189	10	9	1 184	1 383	31	995	2	1 207	107
5 rooms	2 474	3	16	2 463	2 355	64	2 021	5	1 708	94
6 rooms	2 492	5	6	2 489	1 945	58	2 385	8	1 264	67
7 rooms	2 150	7	6	2 145	1 254	21	2 477	11	823	48
8 rooms	1 759	2	2	1 758	690	16	2 241	2	508	26
9 or more rooms	1 882	2	5	1 881	586	4	2 707	13	482	18
Median	6.4	5.0	5.1	6.4	5.6	5.4	6.9	6.8	5.4	5.0
Renter-occupied housing units	**6 676**	**156**	**76**	**6 637**	**1 861**	**173**	**3 418**	**22**	**1 115**	**300**
1 room	151	34	3	150	56	1	61	4	12	6
2 rooms	638	29	3	638	214	8	334	7	84	32
3 rooms	1 578	35	17	1 569	525	34	848	4	248	57
4 rooms	2 058	36	23	2 044	521	25	1 049	3	282	63
5 rooms	968	9	15	960	271	67	581	3	213	52
6 rooms	629	8	12	623	149	28	221	1	128	44
7 rooms	337	2	2	336	76	8	129	–	70	34
8 rooms	165	3	–	165	27	2	101	–	41	8
9 or more rooms	152	–	1	152	22	–	94	–	37	4
Median	4.0	2.9	4.2	4.0	3.8	4.8	3.9	2.5	4.3	4.4
PERSONS IN UNIT										
Owner-occupied housing units	**12 251**	**35**	**50**	**12 222**	**8 576**	**211**	**13 033**	**45**	**6 457**	**416**
1 person	2 281	5	10	2 278	1 638	33	1 621	2	1 327	72
2 persons	4 271	7	17	4 259	2 953	56	4 038	7	2 814	120
3 persons	1 959	8	8	1 953	1 461	39	2 584	5	846	65
4 persons	2 201	8	7	2 197	1 472	49	2 870	14	807	57
5 persons	1 093	6	3	1 090	735	22	1 391	7	421	45
6 persons	316	1	2	315	218	9	392	3	168	33
7 or more persons	130	–	3	130	99	3	137	7	74	24
Median	2.40	3.19	2.38	2.40	2.40	2.92	2.83	4.11	2.18	2.75
Renter-occupied housing units	**6 676**	**156**	**76**	**6 637**	**1 861**	**173**	**3 418**	**22**	**1 115**	**300**
1 person	2 321	24	16	2 312	953	41	1 323	3	488	69
2 persons	2 156	54	18	2 147	441	32	1 063	6	270	47
3 persons	1 023	31	14	1 017	214	31	505	5	139	55
4 persons	679	19	14	670	154	36	333	3	120	55
5 persons	375	13	7	371	60	20	133	1	57	34
6 persons	90	10	6	88	27	7	46	3	27	21
7 or more persons	32	5	1	32	12	6	15	1	14	19
Median	1.97	2.50	2.79	1.97	1.50–	2.94	1.86	2.90	1.76	3.12
PERSONS PER ROOM										
Owner-occupied housing units	**12 251**	**35**	**50**	**12 222**	**8 576**	**211**	**13 033**	**45**	**6 457**	**416**
0.50 or less	9 063	17	30	9 047	5 753	107	9 522	18	4 696	212
0.51 to 0.75	2 098	7	9	2 093	1 695	59	2 458	8	1 001	74
0.76 to 1.00	952	5	9	945	966	37	947	10	615	85
1.01 to 1.50	117	3	1	116	133	6	91	7	121	34
1.51 or more	21	3	1	21	29	2	15	2	24	11
Mean	.42	.60	.53	.42	.47	.56	.43	.62	.44	.61
Renter-occupied housing units	**6 676**	**156**	**76**	**6 637**	**1 861**	**173**	**3 418**	**22**	**1 115**	**300**
0.50 or less	3 990	30	27	3 974	1 295	71	2 221	3	764	115
0.51 to 0.75	1 376	23	20	1 366	280	42	622	1	179	65
0.76 to 1.00	1 091	39	22	1 081	231	48	474	8	138	80
1.01 to 1.50	155	22	5	154	36	9	74	6	27	26
1.51 or more	64	42	2	62	19	3	27	4	7	14
Mean	.53	.99	.71	.53	.49	.66	.51	1.14	.49	.73

TIPSII [UPF] GH127 CENSUS90 72583600 06/22/92 4:35 PM MACHINE: C DATA:CENSUS90*H1TIPSDA27. 06/18/92 14:00:34 TAPE: NONE FRAME: 161
TSF:CENSUS90*92. 06/18/92 14:04:03 UTF:CENSUS90*93. 06/18/92 14:04:03 META:CENSUS90*H1TABLES27. 06/18/92 14:24:01

Table 52. **Occupancy, Structural, and Utilization Characteristics of Housing Units by Race and Hispanic Origin of Householder: 1990**—Con.

[Threshold and complementary threshold are 400 persons. For definitions of terms and meanings of symbols, see text]

County	Clay County					Clearwater County		Crow Wing County	Dakota County	
	White	American Indian, Eskimo, or Aleut	Asian or Pacific Islander	Hispanic origin (of any race)	White, not of Hispanic origin	White	American Indian, Eskimo, or Aleut	White	White	Black
Occupied housing units	**17 030**	**140**	**90**	**288**	**16 922**	**2 883**	**181**	**17 065**	**95 465**	**1 143**
POPULATION										
Persons in occupied housing units	44 673	454	251	1 054	44 300	7 508	598	42 920	264 306	3 297
Per occupied housing unit	2.62	3.24	2.79	3.66	2.62	2.60	3.30	2.52	2.77	2.88
Owner-occupied housing units	33 649	149	87	259	33 503	6 475	330	34 694	212 447	1 638
Per owner-occupied housing unit	2.84	3.73	3.11	3.50	2.84	2.71	3.06	2.64	2.99	3.10
Renter-occupied housing units	11 024	305	164	795	10 797	1 033	268	8 226	51 859	1 659
Per renter-occupied housing unit	2.12	3.05	2.65	3.71	2.10	2.10	3.67	2.09	2.12	2.70
TENURE										
Owner-occupied housing units	11 836	40	28	74	11 791	2 392	108	13 123	71 027	528
Percent of occupied housing units	69.5	28.6	31.1	25.7	69.7	83.0	59.7	76.9	74.4	46.2
Renter-occupied housing units	5 194	100	62	214	5 131	491	73	3 942	24 438	615
UNITS IN STRUCTURE										
Occupied housing units	**17 030**	**140**	**90**	**288**	**16 922**	**2 883**	**181**	**17 065**	**95 465**	**1 143**
1, detached	11 058	43	31	100	11 007	2 280	136	12 970	59 210	381
1, attached	598	10	6	19	590	19	1	138	9 411	213
2	441	4	3	11	435	19	5	486	1 577	7
3 or 4	651	15	14	35	645	24	3	364	1 893	41
5 to 9	455	18	9	18	447	30	4	339	2 055	34
10 to 19	1 423	21	15	54	1 415	11	–	416	3 348	82
20 to 49	933	12	7	21	928	111	–	423	6 647	153
50 or more	390	3	–	2	390	–	–	414	7 306	208
Mobile home or trailer	900	11	2	25	887	375	32	1 397	3 592	18
Other	181	3	3	3	178	14	–	118	426	6
ROOMS										
Owner-occupied housing units	**11 836**	**40**	**28**	**74**	**11 791**	**2 392**	**108**	**13 123**	**71 027**	**528**
1 room	10	–	–	–	10	2	1	29	27	–
2 rooms	61	1	1	4	60	18	10	109	344	6
3 rooms	213	2	1	5	211	111	12	485	1 201	16
4 rooms	1 196	3	3	13	1 189	412	29	2 087	5 081	39
5 rooms	2 469	7	6	14	2 461	610	29	3 143	12 254	67
6 rooms	2 278	8	7	8	2 272	523	17	2 719	12 367	89
7 rooms	1 947	8	4	13	1 937	329	6	1 884	12 658	89
8 rooms	1 635	3	3	8	1 628	203	2	1 324	12 051	92
9 or more rooms	2 027	8	3	9	2 023	184	2	1 343	15 044	130
Median	6.4	6.4	5.9	5.6	6.4	5.6	4.6	5.8	6.8	7.0
Renter-occupied housing units	**5 194**	**100**	**62**	**214**	**5 131**	**491**	**73**	**3 942**	**24 438**	**615**
1 room	221	6	5	15	218	5	3	120	437	10
2 rooms	559	13	14	26	555	55	2	420	1 727	44
3 rooms	1 340	18	21	54	1 325	105	15	1 024	6 149	111
4 rooms	1 702	41	10	72	1 680	138	18	1 135	8 256	192
5 rooms	733	14	8	28	724	88	18	656	4 713	146
6 rooms	283	5	1	13	277	53	7	333	1 730	77
7 rooms	160	2	2	3	158	26	5	128	761	24
8 rooms	90	–	1	2	89	12	3	69	373	8
9 or more rooms	106	1	–	1	105	9	2	57	292	3
Median	3.8	3.8	3.1	3.7	3.8	4.1	4.4	3.9	4.0	4.2
PERSONS IN UNIT										
Owner-occupied housing units	**11 836**	**40**	**28**	**74**	**11 791**	**2 392**	**108**	**13 123**	**71 027**	**528**
1 person	1 927	4	4	10	1 918	483	26	2 579	9 312	86
2 persons	3 939	4	6	11	3 934	886	25	5 164	21 214	123
3 persons	2 101	7	7	16	2 092	358	20	1 909	14 253	108
4 persons	2 341	14	6	18	2 327	335	11	2 000	16 649	125
5 persons	1 125	8	4	11	1 119	217	10	993	7 111	53
6 persons	309	2	1	5	308	80	12	331	1 881	22
7 or more persons	94	1	–	3	93	33	4	147	607	11
Median	2.52	3.86	3.07	3.50	2.52	2.30	2.65	2.27	2.85	3.01
Renter-occupied housing units	**5 194**	**100**	**62**	**214**	**5 131**	**491**	**73**	**3 942**	**24 438**	**615**
1 person	2 105	17	14	22	2 096	251	10	1 751	8 764	146
2 persons	1 524	22	22	41	1 509	100	11	1 069	8 611	161
3 persons	807	25	9	42	795	49	16	514	3 836	142
4 persons	489	18	8	44	482	46	14	362	2 147	94
5 persons	169	11	7	30	161	28	9	162	795	51
6 persons	70	7	2	18	64	10	8	66	220	14
7 or more persons	30	–	–	17	24	7	5	18	65	7
Median	1.82	2.94	2.27	3.55	1.81	1.50–	3.47	1.71	1.90	2.50
PERSONS PER ROOM										
Owner-occupied housing units	**11 836**	**40**	**28**	**74**	**11 791**	**2 392**	**108**	**13 123**	**71 027**	**528**
0.50 or less	8 642	19	16	32	8 621	1 654	52	9 572	52 266	380
0.51 to 0.75	2 117	11	5	20	2 102	404	22	2 116	13 293	101
0.76 to 1.00	952	9	5	13	946	263	15	1 184	4 811	36
1.01 to 1.50	101	1	1	4	99	64	14	202	546	8
1.51 or more	24	–	1	5	23	7	5	49	111	3
Mean	.43	.57	.51	.59	.43	.46	.66	.44	.43	.44
Renter-occupied housing units	**5 194**	**100**	**62**	**214**	**5 131**	**491**	**73**	**3 942**	**24 438**	**615**
0.50 or less	3 113	27	13	38	3 095	339	20	2 544	15 694	284
0.51 to 0.75	1 024	20	17	39	1 010	82	18	701	5 264	158
0.76 to 1.00	846	32	23	55	836	49	18	553	2 847	130
1.01 to 1.50	141	16	5	38	130	16	12	105	398	30
1.51 or more	70	5	4	44	60	5	5	39	235	13
Mean	.54	.82	.80	1.02	.54	.49	.80	.52	.52	.63

TIPSII [UPF] GH127 CENSUS90 72583600 06/22/92 4:35 PM MACHINE: C DATA:CENSUS90*H1TIPSDA27. 06/18/92 14:00:34 TAPE: NONE FRAME: 162
TSF:CENSUS90*92. 06/18/92 14:04:03 UTF:CENSUS90*93. 06/18/92 14:04:03 META:CENSUS90*H1TABLES27. 06/18/92 14:24:01

Table 52. **Occupancy, Structural, and Utilization Characteristics of Housing Units by Race and Hispanic Origin of Householder: 1990**—Con.

[Threshold and complementary threshold are 400 persons. For definitions of terms and meanings of symbols, see text]

County	Dakota County—Con.				Freeborn County			Goodhue County	Hennepin County	
	American Indian, Eskimo, or Aleut	Asian or Pacific Islander	Hispanic origin (of any race)	White, not of Hispanic origin	White	Hispanic origin (of any race)	White, not of Hispanic origin	White	White	Black
Occupied housing units	**271**	**1 016**	**1 069**	**94 825**	**12 789**	**309**	**12 665**	**15 096**	**385 417**	**20 590**
POPULATION										
Persons in occupied housing units	808	3 737	3 240	262 439	31 655	965	31 293	39 223	908 913	55 964
Per occupied housing unit	2.98	3.68	3.03	2.77	2.48	3.12	2.47	2.60	2.36	2.72
Owner-occupied housing units	451	2 681	2 141	211 135	25 750	468	25 510	32 086	672 820	18 212
Per owner-occupied housing unit	3.24	3.91	3.32	2.99	2.60	3.21	2.60	2.77	2.64	3.09
Renter-occupied housing units	357	1 056	1 099	51 304	5 905	497	5 783	7 137	236 093	37 752
Per renter-occupied housing unit	2.70	3.19	2.59	2.12	2.04	3.05	2.03	2.02	1.81	2.57
TENURE										
Owner-occupied housing units	139	685	645	70 620	9 893	146	9 814	11 569	255 144	5 898
Percent of occupied housing units	51.3	67.4	60.3	74.5	77.4	47.2	77.5	76.6	66.2	28.6
Renter-occupied housing units	132	331	424	24 205	2 896	163	2 851	3 527	130 273	14 692
UNITS IN STRUCTURE										
Occupied housing units	**271**	**1 016**	**1 069**	**94 825**	**12 789**	**309**	**12 665**	**15 096**	**385 417**	**20 590**
1, detached	112	588	559	58 858	10 195	189	10 104	11 040	227 890	6 398
1, attached	30	130	113	9 343	159	1	159	219	22 947	1 361
2	13	12	41	1 558	615	52	600	737	18 560	2 235
3 or 4	9	28	23	1 885	302	18	302	487	8 933	1 221
5 to 9	11	13	29	2 043	222	13	216	302	9 478	980
10 to 19	20	39	90	3 303	295	6	294	405	22 403	2 920
20 to 49	20	88	101	6 585	111	1	111	487	29 665	2 910
50 or more	32	86	90	7 247	396	14	391	281	41 965	2 368
Mobile home or trailer	19	19	21	3 578	382	14	376	996	1 130	12
Other	5	13	2	425	112	1	112	142	2 446	185
ROOMS										
Owner-occupied housing units	**139**	**685**	**645**	**70 620**	**9 893**	**146**	**9 814**	**11 569**	**255 144**	**5 898**
1 room	–	2	–	27	8	1	7	10	206	11
2 rooms	–	26	14	338	27	1	27	37	1 349	75
3 rooms	4	88	23	1 186	194	10	191	177	5 913	203
4 rooms	16	73	47	5 051	1 066	23	1 056	1 077	20 122	464
5 rooms	29	102	123	12 167	2 214	34	2 193	2 189	48 365	1 113
6 rooms	22	88	136	12 288	2 433	30	2 418	2 484	50 823	1 434
7 rooms	25	96	128	12 578	1 745	27	1 728	2 150	44 413	1 064
8 rooms	17	88	85	11 999	1 172	11	1 165	1 669	36 388	753
9 or more rooms	26	122	89	14 986	1 034	9	1 029	1 776	47 565	781
Median	6.4	6.1	6.3	6.8	6.1	5.6	6.1	6.4	6.5	6.3
Renter-occupied housing units	**132**	**331**	**424**	**24 205**	**2 896**	**163**	**2 851**	**3 527**	**130 273**	**14 692**
1 room	2	16	13	431	78	12	76	47	6 589	1 152
2 rooms	10	49	43	1 708	281	23	276	285	15 268	1 826
3 rooms	25	84	105	6 080	648	28	641	1 011	39 564	3 783
4 rooms	45	94	144	8 173	720	39	709	874	34 940	3 502
5 rooms	34	62	75	4 677	504	35	492	566	19 389	2 461
6 rooms	9	18	26	1 721	318	22	311	295	8 117	1 256
7 rooms	3	6	10	755	169	4	168	204	3 378	454
8 rooms	3	–	3	372	101	–	101	128	1 616	146
9 or more rooms	1	2	5	288	77	–	77	117	1 412	112
Median	4.1	3.7	3.9	4.0	4.1	4.0	4.1	4.0	3.6	3.7
PERSONS IN UNIT										
Owner-occupied housing units	**139**	**685**	**645**	**70 620**	**9 893**	**146**	**9 814**	**11 569**	**255 144**	**5 898**
1 person	12	50	70	9 261	1 958	13	1 950	2 064	49 579	1 016
2 persons	40	100	159	21 106	3 874	45	3 844	4 083	91 545	1 468
3 persons	29	127	117	14 183	1 481	31	1 469	1 852	46 941	1 219
4 persons	33	186	152	16 557	1 594	31	1 577	2 100	44 418	1 139
5 persons	17	124	109	7 047	755	13	749	1 057	16 722	610
6 persons	3	43	26	1 869	185	8	181	317	4 361	271
7 or more persons	5	55	12	597	46	5	44	96	1 578	175
Median	3.10	3.85	3.30	2.85	2.27	2.98	2.27	2.41	2.35	2.88
Renter-occupied housing units	**132**	**331**	**424**	**24 205**	**2 896**	**163**	**2 851**	**3 527**	**130 273**	**14 692**
1 person	28	57	107	8 694	1 374	35	1 364	1 707	63 809	4 807
2 persons	45	89	124	8 535	713	36	699	879	42 126	3 619
3 persons	24	60	88	3 790	366	33	357	405	14 277	2 555
4 persons	17	52	62	2 125	273	25	266	307	6 717	1 869
5 persons	11	37	31	784	119	19	117	171	2 274	1 068
6 persons	5	14	8	215	39	9	37	38	690	457
7 or more persons	2	22	4	62	12	6	11	20	380	317
Median	2.34	2.82	2.35	1.90	1.60	2.82	1.59	1.56	1.53	2.20
PERSONS PER ROOM										
Owner-occupied housing units	**139**	**685**	**645**	**70 620**	**9 893**	**146**	**9 814**	**11 569**	**255 144**	**5 898**
0.50 or less	90	291	390	52 008	7 550	79	7 500	8 563	205 596	3 732
0.51 to 0.75	29	147	144	13 208	1 575	33	1 560	2 078	36 476	1 235
0.76 to 1.00	16	127	80	4 765	689	25	681	843	11 555	702
1.01 to 1.50	2	65	22	531	59	6	55	77	1 214	160
1.51 or more	2	55	9	108	20	3	18	8	303	69
Mean	.49	.63	.51	.43	.41	.56	.41	.42	.39	.48
Renter-occupied housing units	**132**	**331**	**424**	**24 205**	**2 896**	**163**	**2 851**	**3 527**	**130 273**	**14 692**
0.50 or less	59	102	187	15 577	2 055	55	2 034	2 538	91 080	6 279
0.51 to 0.75	39	55	108	5 204	481	35	470	569	21 368	3 153
0.76 to 1.00	27	78	82	2 804	328	41	320	356	14 981	3 557
1.01 to 1.50	4	50	25	392	25	17	23	49	1 563	980
1.51 or more	3	46	22	228	7	15	4	15	1 281	723
Mean	.64	.86	.66	.51	.47	.79	.46	.46	.48	.68

TIPSII [UPF] GH127 CENSUS90 72583600 06/22/92 4:35 PM MACHINE: C DATA:CENSUS90*H1TIPSDA27. 06/18/92 14:00:34 TAPE: NONE FRAME: 163
TSF:CENSUS90*92. 06/18/92 14:04:03 UTF:CENSUS90*93. 06/18/92 14:04:03 META:CENSUS90*H1TABLES27. 06/18/92 14:24:01

Table 52. **Occupancy, Structural, and Utilization Characteristics of Housing Units by Race and Hispanic Origin of Householder: 1990**—Con.

[Threshold and complementary threshold are 400 persons. For definitions of terms and meanings of symbols, see text]

County	Hennepin County—Con.				Itasca County		Kandiyohi County		
	American Indian, Eskimo, or Aleut	Asian or Pacific Islander	Hispanic origin (of any race)	White, not of Hispanic origin	White	American Indian, Eskimo, or Aleut	White	Hispanic origin (of any race)	White, not of Hispanic origin
Occupied housing units	**4 295**	**7 294**	**4 075**	**383 202**	**15 062**	**369**	**14 125**	**285**	**13 958**
POPULATION									
Persons in occupied housing units	13 665	25 769	11 006	903 260	38 862	1 260	36 981	1 268	36 240
Per occupied housing unit	3.18	3.53	2.70	2.36	2.58	3.41	2.62	4.45	2.60
Owner-occupied housing units	3 443	12 084	5 307	669 582	33 730	816	29 085	465	28 731
Per owner-occupied housing unit	3.45	3.94	3.11	2.64	2.67	3.68	2.80	4.65	2.79
Renter-occupied housing units	10 222	13 685	5 699	233 678	5 132	444	7 896	803	7 509
Per renter-occupied housing unit	3.10	3.24	2.41	1.81	2.10	3.02	2.11	4.34	2.05
TENURE									
Owner-occupied housing units	998	3 064	1 708	254 037	12 615	222	10 375	100	10 297
Percent of occupied housing units	23.2	42.0	41.9	66.3	83.8	60.2	73.5	35.1	73.8
Renter-occupied housing units	3 297	4 230	2 367	129 165	2 447	147	3 750	185	3 661
UNITS IN STRUCTURE									
Occupied housing units	**4 295**	**7 294**	**4 075**	**383 202**	**15 062**	**369**	**14 125**	**285**	**13 958**
1, detached	1 204	2 910	1 628	226 882	11 683	235	10 297	68	10 260
1, attached	296	517	232	22 817	81	13	164	6	160
2	888	369	351	18 393	291	19	616	31	603
3 or 4	358	388	203	8 849	212	12	394	25	383
5 to 9	227	416	179	9 400	231	15	372	16	367
10 to 19	498	720	443	22 204	232	7	609	5	607
20 to 49	438	833	534	29 401	407	7	519	9	516
50 or more	342	995	468	41 699	83	2	183	–	183
Mobile home or trailer	10	24	8	1 125	1 704	56	852	125	760
Other	34	122	29	2 432	138	3	119	–	119
ROOMS									
Owner-occupied housing units	**998**	**3 064**	**1 708**	**254 037**	**12 615**	**222**	**10 375**	**100**	**10 297**
1 room	1	16	3	205	58	3	7	–	7
2 rooms	7	124	28	1 332	141	5	49	12	41
3 rooms	31	389	106	5 857	544	19	245	36	212
4 rooms	97	439	153	20 030	2 122	40	1 044	18	1 031
5 rooms	192	501	300	48 164	3 405	56	2 074	14	2 064
6 rooms	236	491	352	50 612	2 658	37	2 164	9	2 157
7 rooms	171	398	300	44 210	1 705	31	1 810	6	1 807
8 rooms	118	335	201	36 246	1 070	17	1 460	3	1 457
9 or more rooms	145	371	265	47 381	912	14	1 522	2	1 521
Median	6.2	5.6	6.3	6.5	5.5	5.3	6.3	3.6	6.3
Renter-occupied housing units	**3 297**	**4 230**	**2 367**	**129 165**	**2 447**	**147**	**3 750**	**185**	**3 661**
1 room	173	633	272	6 479	52	3	80	6	78
2 rooms	380	1 006	389	15 079	218	17	280	19	270
3 rooms	717	1 114	610	39 275	651	20	946	43	921
4 rooms	835	812	509	34 688	715	51	1 181	58	1 158
5 rooms	662	400	350	19 223	430	22	554	34	535
6 rooms	329	142	139	8 058	188	18	318	11	312
7 rooms	125	60	59	3 353	104	10	187	12	184
8 rooms	43	30	21	1 608	53	3	118	1	118
9 or more rooms	33	33	18	1 402	36	3	86	1	85
Median	4.0	2.9	3.4	3.6	3.9	4.2	4.0	3.9	4.0
PERSONS IN UNIT									
Owner-occupied housing units	**998**	**3 064**	**1 708**	**254 037**	**12 615**	**222**	**10 375**	**100**	**10 297**
1 person	128	265	215	49 419	2 409	28	1 761	9	1 752
2 persons	225	563	490	91 196	4 786	35	3 763	10	3 754
3 persons	194	519	353	46 708	1 909	49	1 560	11	1 553
4 persons	209	712	363	44 209	2 080	38	1 907	19	1 894
5 persons	118	434	180	16 616	1 012	31	973	17	959
6 persons	61	243	77	4 323	303	23	296	13	286
7 or more persons	63	328	30	1 566	116	18	115	21	99
Median	3.25	3.76	2.92	2.35	2.31	3.48	2.41	4.56	2.40
Renter-occupied housing units	**3 297**	**4 230**	**2 367**	**129 165**	**2 447**	**147**	**3 750**	**185**	**3 661**
1 person	726	1 012	786	63 383	1 099	31	1 641	11	1 637
2 persons	783	1 089	733	41 776	614	29	1 040	20	1 031
3 persons	612	657	366	14 117	333	32	491	38	469
4 persons	496	497	245	6 619	266	26	323	37	307
5 persons	320	317	133	2 227	88	24	165	29	152
6 persons	176	212	53	677	32	2	59	28	46
7 or more persons	184	446	51	366	15	3	31	22	19
Median	2.73	2.52	2.04	1.53	1.70	2.92	1.72	4.14	1.69
PERSONS PER ROOM									
Owner-occupied housing units	**998**	**3 064**	**1 708**	**254 037**	**12 615**	**222**	**10 375**	**100**	**10 297**
0.50 or less	555	1 277	1 078	204 847	8 609	82	7 630	20	7 613
0.51 to 0.75	231	559	351	36 244	2 283	61	1 808	13	1 800
0.76 to 1.00	157	552	183	11 462	1 440	59	798	16	785
1.01 to 1.50	42	386	64	1 192	224	15	97	16	83
1.51 or more	13	290	32	292	59	5	42	35	16
Mean	.53	.68	.48	.39	.46	.67	.43	1.12	.42
Renter-occupied housing units	**3 297**	**4 230**	**2 367**	**129 165**	**2 447**	**147**	**3 750**	**185**	**3 661**
0.50 or less	1 114	1 026	1 051	90 495	1 626	58	2 535	19	2 527
0.51 to 0.75	748	606	451	21 171	428	36	709	39	691
0.76 to 1.00	892	1 083	527	14 768	309	35	408	47	385
1.01 to 1.50	325	531	136	1 520	54	13	60	42	40
1.51 or more	218	984	202	1 211	30	5	38	38	18
Mean	.77	1.05	.69	.48	.51	.69	.49	1.08	.48

TIPSII [UPF] GH127 CENSUS90 72583600 06/22/92 4:35 PM MACHINE: C DATA:CENSUS90*H1TIPSDA27. 06/18/92 14:00:34 TAPE: NONE FRAME: 164
TSF:CENSUS90*92. 06/18/92 14:04:03 UTF:CENSUS90*93. 06/18/92 14:04:03 META:CENSUS90*H1TABLES27. 06/18/92 14:24:01

Table 52. **Occupancy, Structural, and Utilization Characteristics of Housing Units by Race and Hispanic Origin of Householder: 1990**—Con.

[Threshold and complementary threshold are 400 persons. For definitions of terms and meanings of symbols, see text]

County	Koochiching County		Mahnomen County		Mille Lacs County		Mower County	Nicollet County	Nobles County	
	White	American Indian, Eskimo, or Aleut	White	American Indian, Eskimo, or Aleut	White	American Indian, Eskimo, or Aleut	White	White	White	Asian or Pacific Islander
Occupied housing units	**5 872**	**110**	**1 451**	**352**	**6 742**	**157**	**14 923**	**9 395**	**7 516**	**97**
POPULATION										
Persons in occupied housing units	15 017	352	3 790	1 166	17 699	588	36 291	25 197	19 019	373
Per occupied housing unit	2.56	3.20	2.61	3.31	2.63	3.75	2.43	2.68	2.53	3.85
Owner-occupied housing units	12 309	205	3 294	690	14 853	415	29 635	19 729	15 058	82
Per owner-occupied housing unit	2.66	3.36	2.73	3.09	2.76	3.71	2.56	2.87	2.62	4.32
Renter-occupied housing units	2 708	147	496	476	2 846	173	6 656	5 468	3 961	291
Per renter-occupied housing unit	2.17	3.00	2.04	3.69	2.10	3.84	2.00	2.17	2.25	3.73
TENURE										
Owner-occupied housing units	4 625	61	1 208	223	5 387	112	11 587	6 872	5 756	19
Percent of occupied housing units	78.8	55.5	83.3	63.4	79.9	71.3	77.6	73.1	76.6	19.6
Renter-occupied housing units	1 247	49	243	129	1 355	45	3 336	2 523	1 760	78
UNITS IN STRUCTURE										
Occupied housing units	**5 872**	**110**	**1 451**	**352**	**6 742**	**157**	**14 923**	**9 395**	**7 516**	**97**
1, detached	4 393	77	1 203	268	4 964	133	11 969	6 574	6 263	48
1, attached	74	3	6	4	60	1	135	204	51	1
2	105	4	22	13	172	2	552	440	179	11
3 or 4	123	6	10	7	109	1	374	334	143	18
5 to 9	108	3	15	–	151	4	311	330	116	5
10 to 19	110	1	33	3	92	1	297	521	260	3
20 to 49	117	4	30	1	197	–	271	173	162	4
50 or more	125	1	–	–	98	–	435	131	53	–
Mobile home or trailer	674	10	126	55	803	12	423	586	226	6
Other	43	1	6	1	96	3	156	102	63	1
ROOMS										
Owner-occupied housing units	**4 625**	**61**	**1 208**	**223**	**5 387**	**112**	**11 587**	**6 872**	**5 756**	**19**
1 room	14	–	2	1	11	–	9	1	6	–
2 rooms	47	–	9	4	45	6	28	20	22	1
3 rooms	161	5	39	17	195	7	233	85	88	2
4 rooms	801	17	168	54	867	25	1 179	562	590	3
5 rooms	1 302	17	304	60	1 305	33	2 801	1 145	1 321	5
6 rooms	1 074	11	268	36	1 166	26	3 019	1 396	1 373	7
7 rooms	584	6	209	26	782	9	2 008	1 282	1 010	–
8 rooms	330	3	115	12	553	5	1 256	1 106	706	1
9 or more rooms	312	2	94	13	463	1	1 054	1 275	640	–
Median	5.5	5.0	5.8	5.1	5.7	5.0	6.0	6.7	6.1	5.2
Renter-occupied housing units	**1 247**	**49**	**243**	**129**	**1 355**	**45**	**3 336**	**2 523**	**1 760**	**78**
1 room	19	2	1	–	12	2	129	34	46	7
2 rooms	162	1	12	10	196	2	234	228	83	14
3 rooms	319	11	65	24	378	9	972	531	328	22
4 rooms	360	17	57	35	374	8	754	814	465	22
5 rooms	231	10	35	28	182	12	539	412	338	8
6 rooms	73	4	39	15	93	8	339	219	204	4
7 rooms	49	–	14	8	57	2	202	131	151	–
8 rooms	20	2	7	8	42	1	100	78	84	–
9 or more rooms	14	2	13	1	21	1	67	76	61	1
Median	3.8	4.1	4.3	4.4	3.7	4.6	3.9	4.1	4.4	3.3
PERSONS IN UNIT										
Owner-occupied housing units	**4 625**	**61**	**1 208**	**223**	**5 387**	**112**	**11 587**	**6 872**	**5 756**	**19**
1 person	923	9	246	45	971	15	2 470	1 089	1 185	1
2 persons	1 684	14	433	55	1 988	26	4 692	2 270	2 250	2
3 persons	774	9	198	42	798	21	1 566	1 209	837	4
4 persons	745	10	162	29	950	12	1 675	1 370	828	5
5 persons	346	15	103	32	465	14	840	686	453	1
6 persons	103	2	42	10	143	14	259	192	147	3
7 or more persons	50	2	24	10	72	10	85	56	56	3
Median	2.33	3.33	2.33	2.77	2.37	3.21	2.21	2.56	2.25	4.00
Renter-occupied housing units	**1 247**	**49**	**243**	**129**	**1 355**	**45**	**3 336**	**2 523**	**1 760**	**78**
1 person	544	12	126	20	655	9	1 679	992	710	13
2 persons	313	13	47	24	297	7	776	766	466	12
3 persons	172	7	32	21	166	5	397	374	235	17
4 persons	122	7	17	22	132	7	279	228	195	7
5 persons	64	7	16	15	72	9	145	101	111	13
6 persons	19	–	3	11	26	4	42	44	29	8
7 or more persons	13	3	2	16	7	4	18	18	14	8
Median	1.75	2.46	1.50–	3.48	1.58	3.71	1.50–	1.85	1.86	3.32
PERSONS PER ROOM										
Owner-occupied housing units	**4 625**	**61**	**1 208**	**223**	**5 387**	**112**	**11 587**	**6 872**	**5 756**	**19**
0.50 or less	3 179	25	837	117	3 671	45	8 846	5 126	4 380	4
0.51 to 0.75	840	15	230	49	1 017	22	1 809	1 233	886	4
0.76 to 1.00	515	16	114	40	582	23	831	467	443	6
1.01 to 1.50	72	5	25	15	96	15	87	43	38	2
1.51 or more	19	–	2	2	21	7	14	3	9	3
Mean	.46	.64	.45	.58	.46	.73	.41	.42	.41	.86
Renter-occupied housing units	**1 247**	**49**	**243**	**129**	**1 355**	**45**	**3 336**	**2 523**	**1 760**	**78**
0.50 or less	778	22	183	43	900	13	2 331	1 685	1 203	11
0.51 to 0.75	247	12	32	26	248	8	561	526	314	16
0.76 to 1.00	164	10	26	35	153	13	391	268	213	17
1.01 to 1.50	41	2	2	15	42	5	40	33	22	18
1.51 or more	17	3	–	10	12	6	13	11	8	16
Mean	.54	.68	.43	.80	.52	.84	.47	.50	.48	1.11

TIPSII [UPF] GH127 CENSUS90 72583600 06/22/92 4:35 PM MACHINE: C DATA:CENSUS90*H1TIPSDA27. 06/18/92 14:00:34 TAPE: NONE FRAME: 165
TSF:CENSUS90*92. 06/18/92 14:04:03 UTF:CENSUS90*93. 06/18/92 14:04:03 META:CENSUS90*H1TABLES27. 06/18/92 14:24:01

Table 52. Occupancy, Structural, and Utilization Characteristics of Housing Units by Race and Hispanic Origin of Householder: 1990—Con.

[Threshold and complementary threshold are 400 persons. For definitions of terms and meanings of symbols, see text]

County	Olmsted County					Otter Tail County	Pine County	Polk County	
	White	Black	Asian or Pacific Islander	Hispanic origin (of any race)	White, not of Hispanic origin	White	White	White	American Indian, Eskimo, or Aleut
Occupied housing units	**38 888**	**212**	**801**	**261**	**38 721**	**19 407**	**7 464**	**11 728**	**124**
POPULATION									
Persons in occupied housing units	100 056	539	2 911	742	99 594	49 037	19 624	30 401	372
Per occupied housing unit	2.57	2.54	3.63	2.84	2.57	2.53	2.63	2.59	3.00
Owner-occupied housing units	80 387	259	1 325	464	80 098	40 564	16 764	24 311	108
Per owner-occupied housing unit	2.82	2.91	3.96	3.29	2.82	2.67	2.71	2.74	3.00
Renter-occupied housing units	19 669	280	1 586	278	19 496	8 473	2 860	6 090	264
Per renter-occupied housing unit	1.90	2.28	3.40	2.32	1.89	2.00	2.23	2.13	3.00
TENURE									
Owner-occupied housing units	28 510	89	335	141	28 419	15 172	6 184	8 865	36
Percent of occupied housing units	73.3	42.0	41.8	54.0	73.4	78.2	82.9	75.6	29.0
Renter-occupied housing units	10 378	123	466	120	10 302	4 235	1 280	2 863	88
UNITS IN STRUCTURE									
Occupied housing units	**38 888**	**212**	**801**	**261**	**38 721**	**19 407**	**7 464**	**11 728**	**124**
1, detached	25 757	78	295	128	25 672	15 079	5 621	8 890	49
1, attached	1 315	15	58	9	1 309	139	28	103	4
2	1 514	9	61	21	1 500	445	143	345	3
3 or 4	2 074	18	99	22	2 060	328	121	220	18
5 to 9	1 580	25	97	25	1 567	455	100	248	11
10 to 19	1 222	14	47	17	1 210	444	47	442	11
20 to 49	1 716	34	75	15	1 707	574	117	387	9
50 or more	1 403	12	35	7	1 399	267	59	194	1
Mobile home or trailer	2 051	7	28	13	2 043	1 521	1 175	812	18
Other	256	–	6	4	254	155	53	87	–
ROOMS									
Owner-occupied housing units	**28 510**	**89**	**335**	**141**	**28 419**	**15 172**	**6 184**	**8 865**	**36**
1 room	12	–	–	1	12	18	25	10	–
2 rooms	156	2	31	4	156	88	62	39	–
3 rooms	568	6	36	11	564	432	247	215	–
4 rooms	2 649	14	54	21	2 634	1 868	1 101	960	5
5 rooms	4 918	7	44	19	4 905	3 177	1 479	2 005	9
6 rooms	4 810	12	34	27	4 797	3 267	1 338	1 926	9
7 rooms	5 119	11	44	18	5 107	2 676	970	1 504	7
8 rooms	4 739	15	37	15	4 728	1 723	512	1 056	4
9 or more rooms	5 539	22	55	25	5 516	1 923	450	1 150	2
Median	6.7	6.8	5.6	6.0	6.7	6.1	5.6	6.1	5.9
Renter-occupied housing units	**10 378**	**123**	**466**	**120**	**10 302**	**4 235**	**1 280**	**2 863**	**88**
1 room	324	10	45	5	319	92	25	84	1
2 rooms	1 097	22	113	26	1 082	330	86	287	7
3 rooms	2 848	18	128	27	2 835	1 071	342	705	17
4 rooms	3 262	31	109	36	3 237	1 113	342	769	29
5 rooms	1 472	27	44	13	1 464	646	225	409	18
6 rooms	616	7	15	5	614	427	129	271	11
7 rooms	384	3	8	4	380	261	84	152	1
8 rooms	187	3	1	3	184	180	27	92	3
9 or more rooms	188	2	3	1	187	115	20	94	1
Median	3.8	3.9	3.1	3.6	3.8	4.1	4.0	4.0	4.2
PERSONS IN UNIT									
Owner-occupied housing units	**28 510**	**89**	**335**	**141**	**28 419**	**15 172**	**6 184**	**8 865**	**36**
1 person	4 589	19	33	18	4 576	2 875	1 252	1 737	6
2 persons	9 723	22	63	33	9 700	5 937	2 285	3 134	8
3 persons	5 026	15	54	28	5 011	2 274	881	1 317	9
4 persons	5 842	21	70	32	5 820	2 256	948	1 501	7
5 persons	2 406	9	49	16	2 395	1 236	529	806	5
6 persons	698	1	30	10	691	421	209	277	1
7 or more persons	226	2	36	4	226	173	80	93	–
Median	2.49	2.73	3.75	3.20	2.49	2.29	2.31	2.36	2.94
Renter-occupied housing units	**10 378**	**123**	**466**	**120**	**10 302**	**4 235**	**1 280**	**2 863**	**88**
1 person	5 046	50	101	38	5 019	2 138	560	1 335	18
2 persons	3 033	31	99	36	3 012	982	293	675	22
3 persons	1 177	17	71	28	1 160	471	166	359	17
4 persons	734	12	73	11	728	373	147	271	14
5 persons	272	10	45	3	270	191	79	130	10
6 persons	89	2	31	3	87	50	22	65	4
7 or more persons	27	1	46	1	26	30	13	28	3
Median	1.55	1.87	2.96	2.11	1.54	1.50–	1.77	1.64	2.74
PERSONS PER ROOM									
Owner-occupied housing units	**28 510**	**89**	**335**	**141**	**28 419**	**15 172**	**6 184**	**8 865**	**36**
0.50 or less	21 735	66	151	79	21 677	11 337	4 203	6 440	22
0.51 to 0.75	4 755	16	53	32	4 733	2 491	1 106	1 531	10
0.76 to 1.00	1 778	3	49	16	1 771	1 161	710	799	4
1.01 to 1.50	192	2	43	10	188	154	138	83	–
1.51 or more	50	2	39	4	50	29	27	12	–
Mean	.41	.43	.67	.53	.41	.42	.46	.43	.49
Renter-occupied housing units	**10 378**	**123**	**466**	**120**	**10 302**	**4 235**	**1 280**	**2 863**	**88**
0.50 or less	7 396	67	114	59	7 355	3 102	816	1 940	36
0.51 to 0.75	1 670	18	57	24	1 659	630	246	443	19
0.76 to 1.00	1 127	27	116	25	1 111	426	170	395	23
1.01 to 1.50	128	6	78	6	122	56	33	58	9
1.51 or more	57	5	101	6	55	21	15	27	1
Mean	.48	.59	1.06	.63	.48	.45	.52	.50	.70

TIPSII [UPF] GH127 CENSUS90 72583600 06/22/92 4:35 PM MACHINE: C DATA:CENSUS90*H1TIPSDA27. 06/18/92 14:00:34 TAPE: NONE FRAME: 166
TSF:CENSUS90*92. 06/18/92 14:04:03 UTF:CENSUS90*93. 06/18/92 14:04:03 META:CENSUS90*H1TABLES27. 06/18/92 14:24:01

Table 52. **Occupancy, Structural, and Utilization Characteristics of Housing Units by Race and Hispanic Origin of Householder: 1990**—Con.

[Threshold and complementary threshold are 400 persons. For definitions of terms and meanings of symbols, see text]

County	Polk County—Con.		Ramsey County						Rice County	
	Hispanic origin (of any race)	White, not of Hispanic origin	White	Black	American Indian, Eskimo, or Aleut	Asian or Pacific Islander	Hispanic origin (of any race)	White, not of Hispanic origin	White	Asian or Pacific Islander
Occupied housing units	**285**	**11 548**	**174 600**	**7 602**	**1 339**	**5 294**	**3 818**	**172 715**	**16 165**	**86**
POPULATION										
Persons in occupied housing units	1 081	29 756	417 401	20 912	3 974	23 054	11 772	412 056	42 931	318
Per occupied housing unit	3.79	2.58	2.39	2.75	2.97	4.35	3.08	2.39	2.66	3.70
Owner-occupied housing units	281	24 178	304 846	7 382	1 410	6 667	5 729	301 876	35 048	114
Per owner-occupied housing unit	3.56	2.74	2.69	3.09	3.42	4.38	3.51	2.68	2.86	4.38
Renter-occupied housing units	800	5 578	112 555	13 530	2 564	16 387	6 043	110 180	7 883	204
Per renter-occupied housing unit	3.88	2.05	1.84	2.60	2.77	4.35	2.76	1.83	2.02	3.40
TENURE										
Owner-occupied housing units	79	8 824	113 520	2 389	412	1 523	1 631	112 618	12 271	26
Percent of occupied housing units	27.7	76.4	65.0	31.4	30.8	28.8	42.7	65.2	75.9	30.2
Renter-occupied housing units	206	2 724	61 080	5 213	927	3 771	2 187	60 097	3 894	60
UNITS IN STRUCTURE										
Occupied housing units	**285**	**11 548**	**174 600**	**7 602**	**1 339**	**5 294**	**3 818**	**172 715**	**16 165**	**86**
1, detached	115	8 819	100 801	2 439	447	1 570	1 612	99 943	11 474	27
1, attached	1	102	7 944	569	43	430	184	7 868	301	2
2	10	340	9 747	696	229	466	426	9 571	680	12
3 or 4	30	200	4 725	510	125	799	285	4 628	468	15
5 to 9	27	224	5 104	405	73	607	204	5 002	416	13
10 to 19	36	421	13 434	1 004	162	577	419	13 228	712	7
20 to 49	30	362	13 479	811	117	395	299	13 321	502	4
50 or more	4	191	15 179	1 081	101	347	306	15 001	281	–
Mobile home or trailer	27	806	2 930	20	25	15	37	2 906	1 163	5
Other	5	83	1 257	67	17	88	46	1 247	168	1
ROOMS										
Owner-occupied housing units	**79**	**8 824**	**113 520**	**2 389**	**412**	**1 523**	**1 631**	**112 618**	**12 271**	**26**
1 room	–	10	74	4	1	6	1	74	9	–
2 rooms	–	39	525	26	3	60	23	517	55	–
3 rooms	10	212	2 436	73	14	182	56	2 415	239	4
4 rooms	11	950	10 494	184	45	171	162	10 400	1 115	4
5 rooms	17	2 000	24 825	505	79	244	350	24 608	2 390	4
6 rooms	18	1 915	25 415	617	96	242	361	25 214	2 535	6
7 rooms	12	1 496	20 090	434	67	219	331	19 915	2 202	2
8 rooms	7	1 052	14 229	279	47	202	189	14 137	1 816	1
9 or more rooms	4	1 150	15 432	267	60	197	158	15 338	1 910	5
Median	5.6	6.1	6.2	6.2	6.2	5.9	6.1	6.2	6.4	5.7
Renter-occupied housing units	**206**	**2 724**	**61 080**	**5 213**	**927**	**3 771**	**2 187**	**60 097**	**3 894**	**60**
1 room	3	82	2 746	339	50	375	152	2 680	132	4
2 rooms	24	273	5 905	478	65	864	285	5 775	401	22
3 rooms	45	668	19 716	1 353	215	899	542	19 461	975	9
4 rooms	76	718	18 524	1 494	285	880	615	18 238	1 097	15
5 rooms	22	396	8 680	923	169	469	363	8 528	616	4
6 rooms	26	255	3 125	371	86	186	152	3 060	314	3
7 rooms	3	150	1 238	158	26	62	41	1 223	162	2
8 rooms	3	91	604	65	22	24	24	597	93	1
9 or more rooms	4	91	542	32	9	12	13	535	104	–
Median	3.9	4.0	3.6	3.8	4.0	3.2	3.7	3.6	3.9	2.9
PERSONS IN UNIT										
Owner-occupied housing units	**79**	**8 824**	**113 520**	**2 389**	**412**	**1 523**	**1 631**	**112 618**	**12 271**	**26**
1 person	11	1 730	22 345	459	50	116	192	22 215	2 091	2
2 persons	17	3 123	39 110	595	92	244	353	38 889	4 026	2
3 persons	14	1 312	20 732	464	88	239	288	20 566	2 094	6
4 persons	13	1 493	19 508	417	84	359	358	19 333	2 369	4
5 persons	11	803	8 426	244	51	185	241	8 314	1 205	5
6 persons	8	270	2 425	102	23	110	116	2 363	345	4
7 or more persons	5	93	974	108	24	270	83	938	141	3
Median	3.32	2.36	2.38	2.80	3.23	3.95	3.44	2.38	2.51	4.25
Renter-occupied housing units	**206**	**2 724**	**61 080**	**5 213**	**927**	**3 771**	**2 187**	**60 097**	**3 894**	**60**
1 person	25	1 316	30 159	1 655	232	438	585	29 828	1 816	15
2 persons	33	651	18 528	1 263	237	691	566	18 256	1 029	14
3 persons	30	340	6 884	922	206	597	435	6 703	503	6
4 persons	43	239	3 712	721	126	519	287	3 607	327	5
5 persons	32	108	1 231	378	66	369	154	1 175	152	9
6 persons	27	49	393	165	33	332	86	372	45	8
7 or more persons	16	21	173	109	27	825	74	156	22	3
Median	3.85	1.57	1.52	2.25	2.48	3.81	2.40	1.51	1.63	2.67
PERSONS PER ROOM										
Owner-occupied housing units	**79**	**8 824**	**113 520**	**2 389**	**412**	**1 523**	**1 631**	**112 618**	**12 271**	**26**
0.50 or less	35	6 419	86 376	1 511	225	614	843	85 851	8 841	8
0.51 to 0.75	20	1 521	19 087	490	95	269	401	18 900	2 286	6
0.76 to 1.00	15	791	7 132	283	77	249	275	6 986	987	3
1.01 to 1.50	4	82	767	78	12	183	74	732	132	7
1.51 or more	5	11	158	27	3	208	38	149	25	2
Mean	.63	.43	.41	.49	.53	.73	.56	.41	.43	.73
Renter-occupied housing units	**206**	**2 724**	**61 080**	**5 213**	**927**	**3 771**	**2 187**	**60 097**	**3 894**	**60**
0.50 or less	46	1 908	41 870	2 261	377	490	844	41 420	2 648	20
0.51 to 0.75	30	421	10 419	1 125	252	399	482	10 192	649	4
0.76 to 1.00	64	350	7 431	1 257	208	845	510	7 226	495	15
1.01 to 1.50	38	37	879	373	52	718	177	821	60	10
1.51 or more	28	8	481	197	38	1 319	174	438	42	11
Mean	.95	.48	.49	.67	.68	1.31	.74	.49	.49	1.05

TIPSII [UPF] GH127 CENSUS90 72583600 06/22/92 4:35 PM MACHINE: C DATA:CENSUS90*H1TIPSDA27. 06/18/92 14:00:34 TAPE: NONE FRAME: 167
TSF:CENSUS90*92. 06/18/92 14:04:03 UTF:CENSUS90*93. 06/18/92 14:04:03 META:CENSUS90*H1TABLES27. 06/18/92 14:24:01

Table 52. **Occupancy, Structural, and Utilization Characteristics of Housing Units by Race and Hispanic Origin of Householder: 1990**—Con.

[Threshold and complementary threshold are 400 persons. For definitions of terms and meanings of symbols, see text]

County	Rice County—Con.		St. Louis County					
	Hispanic origin (of any race)	White, not of Hispanic origin	White	Black	American Indian, Eskimo, or Aleut	Asian or Pacific Islander	Hispanic origin (of any race)	White, not of Hispanic origin
Occupied housing units	**116**	**16 099**	**77 193**	**296**	**1 116**	**228**	**216**	**77 056**
POPULATION								
Persons in occupied housing units	376	42 727	186 637	769	3 359	682	576	186 281
Per occupied housing unit	3.24	2.65	2.42	2.60	3.01	2.99	2.67	2.42
Owner-occupied housing units	160	34 967	150 004	316	1 445	299	322	149 778
Per owner-occupied housing unit	3.40	2.86	2.59	2.63	3.25	3.36	2.98	2.59
Renter-occupied housing units	216	7 760	36 633	453	1 914	383	254	36 503
Per renter-occupied housing unit	3.13	2.01	1.90	2.57	2.85	2.76	2.35	1.89
TENURE								
Owner-occupied housing units	47	12 245	57 862	120	445	89	108	57 784
Percent of occupied housing units	40.5	76.1	75.0	40.5	39.9	39.0	50.0	75.0
Renter-occupied housing units	69	3 854	19 331	176	671	139	108	19 272
UNITS IN STRUCTURE								
Occupied housing units	**116**	**16 099**	**77 193**	**296**	**1 116**	**228**	**216**	**77 056**
1, detached	40	11 450	55 754	124	576	88	109	55 681
1, attached	3	300	874	14	17	4	6	870
2	12	673	4 406	35	103	24	28	4 391
3 or 4	7	465	2 709	32	130	26	24	2 698
5 to 9	6	412	1 916	24	83	26	10	1 910
10 to 19	20	699	1 615	21	47	14	5	1 614
20 to 49	3	501	2 811	26	53	29	16	2 799
50 or more	–	281	2 767	10	22	10	5	2 763
Mobile home or trailer	23	1 150	3 645	6	72	4	11	3 635
Other	2	168	696	4	13	3	2	695
ROOMS								
Owner-occupied housing units	**47**	**12 245**	**57 862**	**120**	**445**	**89**	**108**	**57 784**
1 room	–	9	97	–	2	–	–	97
2 rooms	1	55	355	1	11	4	–	355
3 rooms	4	236	1 585	5	17	4	7	1 579
4 rooms	6	1 111	8 314	13	77	9	19	8 302
5 rooms	9	2 385	15 886	29	100	18	24	15 866
6 rooms	4	2 535	14 201	32	113	20	27	14 183
7 rooms	4	2 201	8 030	22	71	12	15	8 020
8 rooms	8	1 811	4 834	9	26	11	5	4 830
9 or more rooms	11	1 902	4 560	9	28	11	11	4 552
Median	6.4	6.4	5.7	5.9	5.6	6.0	5.6	5.7
Renter-occupied housing units	**69**	**3 854**	**19 331**	**176**	**671**	**139**	**108**	**19 272**
1 room	5	130	744	10	38	23	8	741
2 rooms	13	395	2 201	15	71	16	10	2 198
3 rooms	17	967	5 475	38	100	35	23	5 461
4 rooms	17	1 083	4 924	38	148	32	29	4 908
5 rooms	10	611	3 498	46	171	18	20	3 486
6 rooms	3	313	1 527	17	91	10	16	1 518
7 rooms	2	160	540	9	38	4	2	538
8 rooms	–	93	220	2	9	–	–	220
9 or more rooms	2	102	202	1	5	1	–	202
Median	3.5	3.9	3.8	4.2	4.4	3.4	3.9	3.8
PERSONS IN UNIT								
Owner-occupied housing units	**47**	**12 245**	**57 862**	**120**	**445**	**89**	**108**	**57 784**
1 person	5	2 086	12 472	32	67	13	14	12 462
2 persons	12	4 019	21 176	43	103	18	36	21 146
3 persons	11	2 090	9 271	16	95	18	21	9 257
4 persons	3	2 367	9 406	16	83	18	20	9 392
5 persons	12	1 198	4 074	5	56	13	13	4 068
6 persons	2	345	1 060	3	26	6	1	1 059
7 or more persons	2	140	403	5	15	3	3	400
Median	3.09	2.51	2.28	2.15	3.05	3.25	2.69	2.28
Renter-occupied housing units	**69**	**3 854**	**19 331**	**176**	**671**	**139**	**108**	**19 272**
1 person	12	1 808	9 858	62	176	51	35	9 840
2 persons	18	1 018	4 954	40	164	31	28	4 933
3 persons	16	493	2 275	25	121	22	27	2 263
4 persons	9	324	1 506	28	94	14	13	1 500
5 persons	6	150	502	7	58	6	2	500
6 persons	5	41	171	9	33	5	1	171
7 or more persons	3	20	65	5	25	10	2	65
Median	2.78	1.62	1.50–	2.15	2.47	2.10	2.18	1.50–
PERSONS PER ROOM								
Owner-occupied housing units	**47**	**12 245**	**57 862**	**120**	**445**	**89**	**108**	**57 784**
0.50 or less	29	8 823	41 805	88	227	55	61	41 757
0.51 to 0.75	10	2 281	10 085	17	121	10	30	10 066
0.76 to 1.00	4	986	5 280	12	77	16	13	5 273
1.01 to 1.50	3	130	577	3	16	5	4	573
1.51 or more	1	25	115	–	4	3	–	115
Mean	.52	.43	.44	.44	.57	.55	.51	.44
Renter-occupied housing units	**69**	**3 854**	**19 331**	**176**	**671**	**139**	**108**	**19 272**
0.50 or less	18	2 635	13 517	86	293	49	50	13 485
0.51 to 0.75	17	637	3 043	36	137	19	29	3 028
0.76 to 1.00	18	487	2 384	42	183	46	19	2 376
1.01 to 1.50	6	57	279	11	41	12	5	277
1.51 or more	10	38	108	1	17	13	5	106
Mean	.86	.49	.49	.62	.67	.80	.60	.49

TIPSII [UPF] GH127 CENSUS90 72583600 06/22/92 4:35 PM MACHINE: C DATA:CENSUS90*H1TIPSDA27. 06/18/92 14:00:34 TAPE: NONE FRAME: 168
TSF:CENSUS90*92. 06/18/92 14:04:03 UTF:CENSUS90*93. 06/18/92 14:04:03 META:CENSUS90*H1TABLES27. 06/18/92 14:24:01

Table 52. Occupancy, Structural, and Utilization Characteristics of Housing Units by Race and Hispanic Origin of Householder: 1990—Con.

[Threshold and complementary threshold are 400 persons. For definitions of terms and meanings of symbols, see text]

County	Scott County				Sherburne County	Stearns County		
	White	Asian or Pacific Islander	Hispanic origin (of any race)	White, not of Hispanic origin	White	White	Black	Asian or Pacific Islander
Occupied housing units	**19 101**	**82**	**96**	**19 038**	**13 528**	**39 427**	**89**	**162**
POPULATION								
Persons in occupied housing units	56 183	333	285	56 011	40 352	110 803	236	538
Per occupied housing unit	2.94	4.06	2.97	2.94	2.98	2.81	2.65	3.32
Owner-occupied housing units	48 435	284	213	48 310	34 196	85 969	96	219
Per owner-occupied housing unit	3.09	4.51	3.28	3.09	3.14	3.04	3.69	3.84
Renter-occupied housing units	7 748	49	72	7 701	6 156	24 834	140	319
Per renter-occupied housing unit	2.25	2.58	2.32	2.25	2.34	2.23	2.22	3.04
TENURE								
Owner-occupied housing units	15 653	63	65	15 611	10 901	28 303	26	57
Percent of occupied housing units	81.9	76.8	67.7	82.0	80.6	71.8	29.2	35.2
Renter-occupied housing units	3 448	19	31	3 427	2 627	11 124	63	105
UNITS IN STRUCTURE								
Occupied housing units	**19 101**	**82**	**96**	**19 038**	**13 528**	**39 427**	**89**	**162**
1, detached	14 914	61	58	14 877	10 803	27 516	29	58
1, attached	775	1	8	769	208	654	–	7
2	440	–	1	439	212	1 158	3	19
3 or 4	456	4	3	455	105	865	3	10
5 to 9	341	4	4	339	277	1 091	8	5
10 to 19	367	4	4	364	570	2 341	13	24
20 to 49	526	1	5	522	713	2 922	19	25
50 or more	428	3	5	424	111	781	11	4
Mobile home or trailer	689	4	6	686	440	1 743	3	3
Other	165	–	2	163	89	356	–	7
ROOMS								
Owner-occupied housing units	**15 653**	**63**	**65**	**15 611**	**10 901**	**28 303**	**26**	**57**
1 room	5	–	–	5	16	11	1	–
2 rooms	77	2	–	77	75	138	–	2
3 rooms	243	7	3	241	269	577	1	4
4 rooms	1 066	6	4	1 065	1 019	2 780	1	15
5 rooms	2 513	15	11	2 507	2 125	5 569	5	7
6 rooms	2 903	8	15	2 891	1 995	5 685	4	9
7 rooms	2 947	10	10	2 938	1 972	5 045	1	6
8 rooms	2 755	7	9	2 750	1 559	4 055	4	7
9 or more rooms	3 144	8	13	3 137	1 871	4 443	9	7
Median	6.8	5.7	6.5	6.8	6.5	6.4	7.5	5.6
Renter-occupied housing units	**3 448**	**19**	**31**	**3 427**	**2 627**	**11 124**	**63**	**105**
1 room	47	2	3	45	57	457	12	16
2 rooms	307	2	6	304	245	1 011	7	17
3 rooms	779	6	8	773	436	2 392	9	25
4 rooms	1 042	6	4	1 039	961	3 629	16	27
5 rooms	656	1	5	654	543	1 678	13	7
6 rooms	323	2	1	322	198	1 026	4	5
7 rooms	148	–	3	145	97	437	1	3
8 rooms	87	–	–	87	47	232	–	–
9 or more rooms	59	–	1	58	43	262	1	5
Median	4.1	3.4	3.3	4.1	4.1	4.0	3.7	3.3
PERSONS IN UNIT								
Owner-occupied housing units	**15 653**	**63**	**65**	**15 611**	**10 901**	**28 303**	**26**	**57**
1 person	1 706	2	4	1 703	1 289	4 383	2	7
2 persons	4 676	7	18	4 662	3 098	8 561	6	9
3 persons	3 135	13	16	3 125	2 021	4 667	7	7
4 persons	3 717	16	17	3 705	2 583	5 657	3	13
5 persons	1 702	11	5	1 700	1 325	3 137	3	11
6 persons	530	5	4	529	421	1 243	3	5
7 or more persons	187	9	1	187	164	655	2	5
Median	2.96	4.09	3.16	2.96	3.03	2.76	3.21	3.92
Renter-occupied housing units	**3 448**	**19**	**31**	**3 427**	**2 627**	**11 124**	**63**	**105**
1 person	1 255	7	11	1 247	770	4 096	23	24
2 persons	1 021	2	7	1 017	908	3 342	14	27
3 persons	588	4	7	582	447	1 710	19	17
4 persons	346	4	4	344	345	1 350	3	12
5 persons	170	2	2	169	104	372	4	13
6 persons	41	–	–	41	44	143	–	7
7 or more persons	27	–	–	27	9	111	–	5
Median	1.96	2.63	2.14	1.96	2.10	1.94	2.11	2.59
PERSONS PER ROOM								
Owner-occupied housing units	**15 653**	**63**	**65**	**15 611**	**10 901**	**28 303**	**26**	**57**
0.50 or less	10 978	17	41	10 951	7 005	19 106	15	22
0.51 to 0.75	3 222	12	14	3 212	2 466	5 872	8	12
0.76 to 1.00	1 250	21	6	1 246	1 223	2 811	2	14
1.01 to 1.50	172	9	3	171	167	462	–	5
1.51 or more	31	4	1	31	40	52	1	4
Mean	.44	.75	.48	.44	.47	.46	.52	.66
Renter-occupied housing units	**3 448**	**19**	**31**	**3 427**	**2 627**	**11 124**	**63**	**105**
0.50 or less	2 173	6	13	2 163	1 528	6 614	21	23
0.51 to 0.75	698	4	7	693	567	2 482	15	23
0.76 to 1.00	465	3	9	460	430	1 698	25	32
1.01 to 1.50	80	4	1	79	68	232	2	11
1.51 or more	32	2	1	32	34	98	–	16
Mean	.53	.75	.62	.53	.56	.54	.63	.86

TIPSII [UPF] GH127 CENSUS90 72583600 06/22/92 4:35 PM MACHINE: C DATA:CENSUS90*H1TIPSDA27. 06/18/92 14:00:34 TAPE: NONE FRAME: 169
TSF:CENSUS90*92. 06/18/92 14:04:03 UTF:CENSUS90*93. 06/18/92 14:04:03 META:CENSUS90*H1TABLES27. 06/18/92 14:24:01

Table 52. **Occupancy, Structural, and Utilization Characteristics of Housing Units by Race and Hispanic Origin of Householder: 1990**—Con.

[Threshold and complementary threshold are 400 persons. For definitions of terms and meanings of symbols, see text]

County	Stearns County—Con.		Steele County			Washington County			
	Hispanic origin (of any race)	White, not of Hispanic origin	White	Hispanic origin (of any race)	White, not of Hispanic origin	White	Black	American Indian, Eskimo, or Aleut	Asian or Pacific Islander
Occupied housing units	**121**	**39 339**	**11 225**	**135**	**11 151**	**48 322**	**299**	**152**	**326**
POPULATION									
Persons in occupied housing units	344	110 560	29 614	494	29 337	139 969	989	466	1 176
Per occupied housing unit	2.84	2.81	2.64	3.66	2.63	2.90	3.31	3.07	3.61
Owner-occupied housing units	170	85 842	24 521	261	24 342	122 956	664	354	1 014
Per owner-occupied housing unit	3.27	3.04	2.82	3.90	2.81	3.03	3.41	3.08	3.77
Renter-occupied housing units	174	24 718	5 093	233	4 995	17 013	325	112	162
Per renter-occupied housing unit	2.52	2.23	2.01	3.43	2.00	2.21	3.13	3.03	2.84
TENURE									
Owner-occupied housing units	52	28 262	8 697	67	8 653	40 618	195	115	269
Percent of occupied housing units	43.0	71.8	77.5	49.6	77.6	84.1	65.2	75.7	82.5
Renter-occupied housing units	69	11 077	2 528	68	2 498	7 704	104	37	57
UNITS IN STRUCTURE									
Occupied housing units	**121**	**39 339**	**11 225**	**135**	**11 151**	**48 322**	**299**	**152**	**326**
1, detached	50	27 475	8 577	57	8 541	36 954	164	99	247
1, attached	4	653	144	1	143	3 490	53	14	29
2	5	1 155	522	15	517	933	4	4	3
3 or 4	3	862	341	6	338	947	23	4	5
5 to 9	10	1 083	256	10	254	927	17	3	5
10 to 19	18	2 330	535	19	527	771	9	4	9
20 to 49	16	2 911	253	2	252	1 641	15	8	13
50 or more	6	777	62	–	62	995	8	–	6
Mobile home or trailer	6	1 738	442	25	424	1 380	3	16	8
Other	3	355	93	–	93	284	3	–	1
ROOMS									
Owner-occupied housing units	**52**	**28 262**	**8 697**	**67**	**8 653**	**40 618**	**195**	**115**	**269**
1 room	–	11	5	1	4	26	–	1	–
2 rooms	1	137	26	8	21	178	–	1	5
3 rooms	3	574	134	4	131	622	5	3	26
4 rooms	–	2 780	673	4	670	2 868	18	15	27
5 rooms	15	5 557	1 567	9	1 561	6 976	24	26	30
6 rooms	13	5 675	2 064	20	2 052	7 514	27	18	33
7 rooms	8	5 040	1 706	11	1 698	7 651	40	23	46
8 rooms	5	4 050	1 249	5	1 246	6 939	38	14	40
9 or more rooms	7	4 438	1 273	5	1 270	7 844	43	14	62
Median	6.0	6.4	6.4	5.9	6.4	6.8	7.1	6.1	6.8
Renter-occupied housing units	**69**	**11 077**	**2 528**	**68**	**2 498**	**7 704**	**104**	**37**	**57**
1 room	2	457	58	9	55	181	1	1	6
2 rooms	10	1 004	225	9	219	484	7	2	8
3 rooms	14	2 381	570	12	565	1 817	13	6	15
4 rooms	21	3 614	731	17	724	2 490	31	10	13
5 rooms	9	1 672	440	12	435	1 468	26	6	7
6 rooms	5	1 022	236	6	234	676	18	7	4
7 rooms	3	436	120	3	118	322	6	4	2
8 rooms	2	230	81	–	81	150	1	1	1
9 or more rooms	3	261	67	–	67	116	1	–	1
Median	3.9	4.0	4.1	3.7	4.1	4.1	4.5	4.4	3.5
PERSONS IN UNIT									
Owner-occupied housing units	**52**	**28 262**	**8 697**	**67**	**8 653**	**40 618**	**195**	**115**	**269**
1 person	5	4 380	1 379	6	1 374	4 967	24	17	16
2 persons	16	8 547	3 099	13	3 090	12 162	33	28	37
3 persons	8	4 660	1 462	11	1 455	8 136	44	26	51
4 persons	15	5 645	1 654	16	1 647	9 588	58	25	91
5 persons	4	3 133	793	10	788	4 250	20	15	49
6 persons	1	1 243	229	5	224	1 122	9	–	17
7 or more persons	3	654	81	6	75	393	7	4	8
Median	3.13	2.76	2.46	3.72	2.46	2.89	3.42	2.98	3.84
Renter-occupied housing units	**69**	**11 077**	**2 528**	**68**	**2 498**	**7 704**	**104**	**37**	**57**
1 person	20	4 083	1 225	15	1 215	2 845	22	7	17
2 persons	16	3 329	634	10	632	2 299	21	13	13
3 persons	14	1 701	301	19	296	1 292	17	5	10
4 persons	15	1 340	220	4	217	793	20	2	8
5 persons	4	370	100	11	95	366	17	5	2
6 persons	–	143	33	4	29	84	5	4	4
7 or more persons	–	111	15	5	14	25	2	1	3
Median	2.41	1.94	1.56	2.97	1.55	1.94	3.03	2.38	2.38
PERSONS PER ROOM									
Owner-occupied housing units	**52**	**28 262**	**8 697**	**67**	**8 653**	**40 618**	**195**	**115**	**269**
0.50 or less	28	19 083	6 377	26	6 358	28 976	129	74	128
0.51 to 0.75	14	5 860	1 589	21	1 578	8 339	34	22	69
0.76 to 1.00	6	2 807	647	7	642	2 912	23	14	48
1.01 to 1.50	3	461	67	5	64	333	6	4	19
1.51 or more	1	51	17	8	11	58	3	1	5
Mean	.52	.46	.42	.69	.42	.44	.48	.49	.56
Renter-occupied housing units	**69**	**11 077**	**2 528**	**68**	**2 498**	**7 704**	**104**	**37**	**57**
0.50 or less	32	6 590	1 807	20	1 798	4 816	41	19	22
0.51 to 0.75	15	2 470	416	12	411	1 630	22	5	13
0.76 to 1.00	14	1 691	265	17	257	1 050	35	9	10
1.01 to 1.50	4	230	25	5	22	145	4	4	5
1.51 or more	4	96	15	14	10	63	2	–	7
Mean	.60	.54	.47	.94	.46	.52	.68	.65	.77

TIPSII [UPF] GH127 CENSUS90 72583600 06/22/92 4:35 PM MACHINE: C DATA:CENSUS90*H1TIPSDA27. 06/18/92 14:00:34 TAPE: NONE FRAME: 170
TSF:CENSUS90*92. 06/18/92 14:04:03 UTF:CENSUS90*93. 06/18/92 14:04:03 META:CENSUS90*H1TABLES27. 06/18/92 14:24:01

Table 52. Occupancy, Structural, and Utilization Characteristics of Housing Units by Race and Hispanic Origin of Householder: 1990—Con.

[Threshold and complementary threshold are 400 persons. For definitions of terms and meanings of symbols, see text]

County	Washington County—Con.		Watonwan County			Winona County		Wright County
	Hispanic origin (of any race)	White, not of Hispanic origin	White	Hispanic origin (of any race)	White, not of Hispanic origin	White	Asian or Pacific Islander	White
Occupied housing units	**432**	**48 051**	**4 397**	**144**	**4 364**	**16 734**	**100**	**22 879**
POPULATION								
Persons in occupied housing units	1 461	139 092	11 000	547	10 880	43 515	313	67 488
Per occupied housing unit	3.38	2.89	2.50	3.80	2.49	2.60	3.13	2.95
Owner-occupied housing units	1 111	122 277	8 711	190	8 635	33 466	106	58 196
Per owner-occupied housing unit	3.44	3.03	2.60	3.96	2.59	2.75	4.24	3.10
Renter-occupied housing units	350	16 815	2 289	357	2 245	10 049	207	9 292
Per renter-occupied housing unit	3.21	2.20	2.19	3.72	2.17	2.19	2.76	2.26
TENURE								
Owner-occupied housing units	323	40 415	3 351	48	3 330	12 148	25	18 770
Percent of occupied housing units	74.8	84.1	76.2	33.3	76.3	72.6	25.0	82.0
Renter-occupied housing units	109	7 636	1 046	96	1 034	4 586	75	4 109
UNITS IN STRUCTURE								
Occupied housing units	**432**	**48 051**	**4 397**	**144**	**4 364**	**16 734**	**100**	**22 879**
1, detached	297	36 771	3 660	57	3 642	11 565	19	17 256
1, attached	38	3 465	33	4	31	246	–	390
2	12	925	123	13	123	1 048	13	423
3 or 4	16	940	61	12	61	885	16	286
5 to 9	15	919	161	4	158	546	19	429
10 to 19	13	761	103	9	102	421	13	687
20 to 49	16	1 629	41	–	41	506	8	882
50 or more	4	992	55	–	55	262	2	–
Mobile home or trailer	20	1 366	116	41	109	1 040	6	2 334
Other	1	283	44	4	42	215	4	192
ROOMS								
Owner-occupied housing units	**323**	**40 415**	**3 351**	**48**	**3 330**	**12 148**	**25**	**18 770**
1 room	–	26	2	1	2	31	–	12
2 rooms	4	177	4	2	4	58	2	110
3 rooms	4	620	50	5	46	270	7	407
4 rooms	28	2 852	279	14	272	1 368	3	1 863
5 rooms	61	6 933	646	4	645	2 701	4	3 732
6 rooms	45	7 491	826	11	823	2 504	5	3 696
7 rooms	65	7 611	676	6	674	2 108	2	3 455
8 rooms	66	6 892	444	2	442	1 500	1	2 699
9 or more rooms	50	7 813	424	3	422	1 608	1	2 796
Median	6.8	6.8	6.3	5.0	6.3	6.2	4.6	6.4
Renter-occupied housing units	**109**	**7 636**	**1 046**	**96**	**1 034**	**4 586**	**75**	**4 109**
1 room	4	179	15	13	14	219	11	86
2 rooms	8	478	83	7	81	558	28	299
3 rooms	20	1 800	190	20	187	1 103	17	1 015
4 rooms	27	2 474	233	30	229	1 160	12	1 234
5 rooms	24	1 454	180	14	178	728	4	696
6 rooms	21	665	145	7	145	371	3	364
7 rooms	4	321	98	3	98	236	–	198
8 rooms	1	149	46	1	46	108	–	134
9 or more rooms	–	116	56	1	56	103	–	83
Median	4.3	4.1	4.5	3.8	4.5	3.9	2.4	4.0
PERSONS IN UNIT								
Owner-occupied housing units	**323**	**40 415**	**3 351**	**48**	**3 330**	**12 148**	**25**	**18 770**
1 person	25	4 949	749	7	743	2 377	2	2 417
2 persons	72	12 114	1 294	8	1 289	4 106	6	5 624
3 persons	73	8 092	455	6	454	2 026	1	3 336
4 persons	76	9 539	446	10	444	2 142	8	4 031
5 persons	51	4 221	273	7	270	1 016	2	2 213
6 persons	21	1 109	97	4	96	333	1	802
7 or more persons	5	391	37	6	34	148	5	347
Median	3.38	2.89	2.22	3.80	2.22	2.40	3.94	2.90
Renter-occupied housing units	**109**	**7 636**	**1 046**	**96**	**1 034**	**4 586**	**75**	**4 109**
1 person	19	2 831	495	19	491	1 904	13	1 589
2 persons	21	2 282	215	19	212	1 240	32	1 143
3 persons	24	1 277	121	13	120	606	14	599
4 persons	23	780	124	13	124	475	4	435
5 persons	13	361	58	12	56	261	3	233
6 persons	6	82	24	6	24	70	6	67
7 or more persons	3	23	9	14	7	30	3	43
Median	3.10	1.93	1.63	3.27	1.62	1.81	2.27	1.91
PERSONS PER ROOM								
Owner-occupied housing units	**323**	**40 415**	**3 351**	**48**	**3 330**	**12 148**	**25**	**18 770**
0.50 or less	190	28 850	2 600	13	2 590	8 788	8	12 159
0.51 to 0.75	83	8 287	502	16	498	2 175	3	4 161
0.76 to 1.00	40	2 891	218	7	216	1 014	3	2 114
1.01 to 1.50	8	329	27	8	23	147	6	284
1.51 or more	2	58	4	4	3	24	5	52
Mean	.51	.44	.40	.76	.39	.43	.89	.47
Renter-occupied housing units	**109**	**7 636**	**1 046**	**96**	**1 034**	**4 586**	**75**	**4 109**
0.50 or less	33	4 792	762	21	758	2 705	14	2 567
0.51 to 0.75	30	1 610	168	13	165	948	14	787
0.76 to 1.00	31	1 032	96	28	95	781	22	603
1.01 to 1.50	8	142	12	20	11	107	11	125
1.51 or more	7	60	8	14	5	45	14	27
Mean	.74	.52	.45	1.00	.45	.54	1.01	.53

TIPSII [UPF] GH127 CENSUS90 72583600 06/22/92 4:35 PM MACHINE: C DATA:CENSUS90*H1TIPSDA27. 06/18/92 14:00:34 TAPE: NONE FRAME: 171
TSF:CENSUS90*92. 06/18/92 14:04:03 UTF:CENSUS90*93. 06/18/92 14:04:03 META:CENSUS90*H1TABLES27. 06/18/92 14:24:01

Table 53. **Age of Householder and Financial Characteristics of Housing Units by Race and Hispanic Origin of Householder: 1990**

[Threshold and complementary threshold are 400 persons. For definitions of terms and meanings of symbols, see text]

County	Anoka County						Becker County		Beltrami County	
	White	Black	American Indian, Eskimo, or Aleut	Asian or Pacific Islander	Hispanic origin (of any race)	White, not of Hispanic origin	White	American Indian, Eskimo, or Aleut	White	American Indian, Eskimo, or Aleut
Occupied housing units	**80 872**	**303**	**507**	**584**	**514**	**80 554**	**9 871**	**568**	**10 353**	**1 466**
AGE OF HOUSEHOLDER										
Owner-occupied housing units	**65 964**	**137**	**318**	**435**	**346**	**65 749**	**7 804**	**331**	**7 818**	**850**
Under 25 years	1 425	3	8	7	12	1 419	146	5	216	24
25 to 34 years	16 869	43	80	96	97	16 818	1 160	63	1 377	177
35 to 44 years	19 255	43	115	160	125	19 171	1 673	88	1 916	255
45 to 54 years	13 540	22	72	99	62	13 500	1 282	66	1 252	142
55 to 64 years	8 395	17	35	44	37	8 367	1 320	51	1 140	130
65 to 74 years	4 614	5	6	21	13	4 608	1 268	26	1 079	74
75 years and over	1 866	4	2	8	–	1 866	955	32	838	48
Renter-occupied housing units	**14 908**	**166**	**189**	**149**	**168**	**14 805**	**2 067**	**237**	**2 535**	**616**
Under 25 years	2 381	22	29	22	18	2 367	269	40	674	98
25 to 34 years	5 691	78	78	54	70	5 653	538	66	685	228
35 to 44 years	2 718	46	52	44	39	2 697	345	47	332	129
45 to 54 years	1 307	11	20	16	20	1 293	158	23	168	71
55 to 64 years	802	5	5	7	8	797	127	20	131	57
65 to 74 years	875	3	3	3	5	871	230	22	189	22
75 years and over	1 134	1	2	3	8	1 127	400	19	356	11
HOUSEHOLDER 65 YEARS AND OVER										
Occupied housing units	**8 489**	**13**	**13**	**35**	**26**	**8 472**	**2 853**	**99**	**2 462**	**155**
1-person households	3 547	6	6	8	10	3 540	1 330	55	1 172	55
Mean number of persons per room	.34	.38	.33	.48	.42	.34	.32	.44	.32	.52
Units in structure:										
1, detached or attached	5 843	8	7	28	13	5 836	2 091	54	1 678	134
2 or more	2 153	4	5	4	12	2 143	550	33	497	13
Mobile home, trailer, or other	493	1	1	3	1	493	212	12	287	8
Specified owner	5 081	7	6	26	9	5 077	1 352	37	1 083	104
Mean value (dollars)	77 900	72 900	112 100	87 800	73 600	78 000	49 400	28 500	50 000	32 400
Specified renter	1 985	4	5	6	13	1 974	578	41	516	32
Mean contract rent (dollars)	379	338	415	417	328	379	205	133	226	135
VALUE										
Specified owner-occupied housing units	**55 516**	**106**	**255**	**381**	**283**	**55 338**	**4 205**	**204**	**4 120**	**667**
Less than $20,000	58	–	–	2	–	58	373	43	324	115
$20,000 to $29,999	84	–	1	1	–	84	496	34	419	65
$30,000 to $39,999	208	1	1	1	1	207	604	29	612	168
$40,000 to $49,999	844	3	7	1	5	842	656	37	607	137
$50,000 to $59,999	3 228	8	20	14	21	3 213	595	23	604	73
$60,000 to $69,999	8 866	17	60	43	47	8 835	485	18	525	48
$70,000 to $79,999	12 610	17	60	80	64	12 569	305	11	350	27
$80,000 to $89,999	10 582	17	40	80	62	10 546	218	6	199	13
$90,000 to $99,999	6 980	18	30	54	27	6 963	123	–	117	4
$100,000 to $124,999	6 793	15	18	50	32	6 773	167	1	190	9
$125,000 to $149,999	2 852	4	8	36	17	2 844	95	–	93	2
$150,000 to $174,999	1 229	2	6	7	4	1 225	43	–	36	2
$175,000 to $199,999	552	2	2	7	3	549	17	–	19	–
$200,000 to $249,999	409	1	1	3	–	409	9	–	12	2
$250,000 to $299,999	119	1	1	2	–	119	12	–	11	–
$300,000 to $399,999	71	–	–	–	–	71	2	–	1	–
$400,000 to $499,999	17	–	–	–	–	17	3	–	1	–
$500,000 or more	14	–	–	–	–	14	2	2	–	2
Median (dollars)	81 800	84 100	76 000	86 100	80 600	81 800	49 600	38 200	51 400	39 300
Mean (dollars)	89 000	90 700	82 900	94 300	86 000	89 000	56 200	44 600	57 100	43 300
Owner-occupied mobile homes or trailers	**4 158**	**13**	**36**	**15**	**26**	**4 146**	**972**	**66**	**1 374**	**111**
Median (dollars)	15 000	13 800	13 000	15 500	13 300	15 000	13 900	10 000–	13 600	10 000–
Mean (dollars)	17 500	21 400	15 000	15 500	15 800	17 500	20 400	13 900	20 000	14 000
CONTRACT RENT										
Specified renter-occupied housing units	**14 648**	**162**	**188**	**146**	**168**	**14 545**	**1 823**	**227**	**2 346**	**604**
Less than $100	251	4	5	1	6	246	121	93	109	192
$100 to $149	353	3	3	2	1	352	206	33	217	77
$150 to $199	254	1	1	–	2	253	265	25	231	37
$200 to $249	319	1	2	2	6	316	414	29	334	50
$250 to $299	432	5	4	2	3	430	275	24	412	57
$300 to $349	901	3	10	13	6	898	202	6	327	53
$350 to $399	1 773	10	16	25	17	1 758	114	4	304	46
$400 to $449	2 485	21	37	25	25	2 473	43	1	123	16
$450 to $499	2 360	24	39	20	35	2 343	23	1	60	6
$500 to $549	1 783	18	25	18	23	1 771	9	–	45	3
$550 to $599	1 468	27	22	14	20	1 454	5	–	20	–
$600 to $649	904	20	13	9	13	896	1	–	14	2
$650 to $699	600	11	6	5	2	598	1	–	2	–
$700 to $749	280	10	1	3	3	278	1	–	1	–
$750 to $999	219	3	3	1	1	218	2	–	2	–
$1,000 or more	17	–	–	1	–	17	1	–	–	–
No cash rent	249	1	1	5	5	244	140	11	145	65
Median (dollars)	459	519	474	451	473	459	225	116	272	151
Mean (dollars)	458	509	468	467	458	459	235	142	276	184
MEALS INCLUDED IN RENT										
Specified renter-occupied housing units	**14 648**	**162**	**188**	**146**	**168**	**14 545**	**1 823**	**227**	**2 346**	**604**
With meals included in rent	35	1	–	1	1	35	2	–	20	1
No meals included in rent	14 364	160	187	140	162	14 266	1 681	216	2 181	538
No cash rent	249	1	1	5	5	244	140	11	145	65

TIPSII [UPF] GH127 CENSUS90 72583600 06/22/92 4:35 PM MACHINE: C DATA:CENSUS90*H1TIPSDA27. 06/18/92 14:00:34 TAPE: NONE FRAME: 172
TSF:CENSUS90*92. 06/18/92 14:04:03 UTF:CENSUS90*93. 06/18/92 14:04:03 META:CENSUS90*H1TABLES27. 06/18/92 14:24:01

Table 53. **Age of Householder and Financial Characteristics of Housing Units by Race and Hispanic Origin of Householder: 1990**—Con.

[Threshold and complementary threshold are 400 persons. For definitions of terms and meanings of symbols, see text]

County	Blue Earth County				Carlton County		Carver County		Cass County	
	White	Asian or Pacific Islander	Hispanic origin (of any race)	White, not of Hispanic origin	White	American Indian, Eskimo, or Aleut	White	Asian or Pacific Islander	White	American Indian, Eskimo, or Aleut
Occupied housing units	**18 927**	**191**	**126**	**18 859**	**10 437**	**384**	**16 451**	**67**	**7 572**	**716**
AGE OF HOUSEHOLDER										
Owner-occupied housing units	**12 251**	**35**	**50**	**12 222**	**8 576**	**211**	**13 033**	**45**	**6 457**	**416**
Under 25 years	290	1	1	290	115	9	227	3	78	15
25 to 34 years	2 107	8	17	2 097	1 393	61	3 373	10	812	82
35 to 44 years	2 912	11	9	2 906	2 006	48	3 648	16	1 151	102
45 to 54 years	1 979	6	10	1 975	1 436	48	2 283	11	1 069	71
55 to 64 years	1 796	6	6	1 791	1 378	21	1 649	4	1 226	67
65 to 74 years	1 778	1	6	1 774	1 364	12	1 108	1	1 292	52
75 years and over	1 389	2	1	1 389	884	12	745	–	829	27
Renter-occupied housing units	**6 676**	**156**	**76**	**6 637**	**1 861**	**173**	**3 418**	**22**	**1 115**	**300**
Under 25 years	2 485	59	22	2 473	220	24	478	6	96	38
25 to 34 years	1 815	63	34	1 799	541	56	1 273	9	310	97
35 to 44 years	757	17	13	750	249	29	529	4	186	69
45 to 54 years	334	10	2	334	139	25	253	1	106	21
55 to 64 years	281	7	2	279	123	19	189	1	97	31
65 to 74 years	367	–	2	366	200	13	241	1	117	23
75 years and over	637	–	1	636	389	7	455	–	203	21
HOUSEHOLDER 65 YEARS AND OVER										
Occupied housing units	**4 171**	**3**	**10**	**4 165**	**2 837**	**44**	**2 549**	**2**	**2 441**	**123**
1-person households	2 016	–	5	2 013	1 360	22	1 142	–	971	58
Mean number of persons per room	.29	.38	.38	.29	.34	.41	.31	.29	.33	.46
Units in structure:										
1, detached or attached	3 003	2	6	3 000	2 108	33	1 772	1	1 989	82
2 or more	988	–	2	987	514	8	668	1	244	26
Mobile home, trailer, or other	180	1	2	178	215	3	109	–	208	15
Specified owner	2 176	2	5	2 173	1 444	18	1 332	–	1 282	52
Mean value (dollars)	55 600	143 800	40 500	55 600	41 500	37 600	84 800	–	57 900	45 500
Specified renter	960	–	3	958	564	20	666	1	279	44
Mean contract rent (dollars)	313	–	155	314	224	109	341	575	177	168
VALUE										
Specified owner-occupied housing units	**8 645**	**28**	**27**	**8 629**	**5 381**	**142**	**9 761**	**39**	**3 347**	**279**
Less than $20,000	364	1	–	364	365	15	36	–	333	75
$20,000 to $29,999	559	1	3	556	727	17	36	–	332	32
$30,000 to $39,999	842	1	5	839	1 010	20	128	–	450	45
$40,000 to $49,999	1 204	3	6	1 199	1 112	32	289	1	473	50
$50,000 to $59,999	1 422	5	7	1 419	782	18	505	–	406	29
$60,000 to $69,999	1 581	3	4	1 580	576	26	874	1	391	26
$70,000 to $79,999	933	1	1	932	381	6	1 253	4	272	7
$80,000 to $89,999	615	5	–	615	192	4	1 117	6	158	3
$90,000 to $99,999	393	5	1	393	104	1	1 153	7	113	4
$100,000 to $124,999	389	1	–	389	73	2	1 759	6	163	5
$125,000 to $149,999	184	–	–	184	33	1	1 081	7	110	–
$150,000 to $174,999	87	1	–	87	15	–	545	3	56	–
$175,000 to $199,999	31	–	–	31	4	–	267	1	35	1
$200,000 to $249,999	30	1	–	30	4	–	314	–	28	–
$250,000 to $299,999	8	–	–	8	3	–	178	1	15	1
$300,000 to $399,999	2	–	–	2	–	–	139	1	9	1
$400,000 to $499,999	–	–	–	–	–	–	42	1	1	–
$500,000 or more	1	–	–	1	–	–	45	–	2	–
Median (dollars)	59 500	67 500	49 400	59 600	45 100	46 400	95 600	102 100	51 800	37 800
Mean (dollars)	62 700	76 900	49 100	62 800	48 500	47 100	112 900	127 400	61 700	40 400
Owner-occupied mobile homes or trailers	**1 187**	**4**	**17**	**1 178**	**720**	**32**	**965**	**2**	**771**	**78**
Median (dollars)	10 000–	10 000–	10 000–	10 000–	18 000	11 300	14 800	20 000	18 600	10 000–
Mean (dollars)	15 400	9 900	23 200	15 300	21 900	17 500	18 800	20 800	25 600	13 200
CONTRACT RENT										
Specified renter-occupied housing units	**6 348**	**156**	**74**	**6 311**	**1 719**	**167**	**3 204**	**22**	**922**	**294**
Less than $100	254	12	7	251	130	81	100	–	94	120
$100 to $149	365	12	2	365	176	27	129	–	105	47
$150 to $199	405	3	7	400	257	13	120	–	128	21
$200 to $249	547	13	15	540	312	17	178	–	140	34
$250 to $299	762	35	13	759	256	5	258	5	146	27
$300 to $349	1 061	37	9	1 056	213	9	310	2	75	11
$350 to $399	1 010	20	9	1 005	154	2	381	2	44	3
$400 to $449	514	7	3	511	76	1	405	7	22	2
$450 to $499	333	8	2	332	28	–	401	–	5	5
$500 to $549	195	1	2	193	1	–	258	3	5	–
$550 to $599	195	1	1	194	4	–	243	1	2	–
$600 to $649	149	2	1	148	–	–	80	1	1	–
$650 to $699	147	4	1	146	–	–	76	1	1	–
$700 to $749	36	–	–	36	1	–	42	–	–	2
$750 to $999	135	–	–	135	–	–	94	–	1	–
$1,000 or more	25	–	–	25	–	–	19	–	1	–
No cash rent	215	1	2	215	111	12	110	–	152	22
Median (dollars)	333	303	266	333	237	86	409	413	215	111
Mean (dollars)	349	303	281	350	243	123	412	417	221	147
MEALS INCLUDED IN RENT										
Specified renter-occupied housing units	**6 348**	**156**	**74**	**6 311**	**1 719**	**167**	**3 204**	**22**	**922**	**294**
With meals included in rent	37	–	–	37	3	–	54	–	–	4
No meals included in rent	6 096	155	72	6 059	1 605	155	3 040	22	770	268
No cash rent	215	1	2	215	111	12	110	–	152	22

TIPSII [UPF] GH127 CENSUS90 72583600 06/22/92 4:35 PM MACHINE: C DATA:CENSUS90*H1TIPSDA27. 06/18/92 14:00:34 TAPE: NONE FRAME: 173
TSF:CENSUS90*92. 06/18/92 14:04:03 UTF:CENSUS90*93. 06/18/92 14:04:03 META:CENSUS90*H1TABLES27. 06/18/92 14:24:01

Table 53. **Age of Householder and Financial Characteristics of Housing Units by Race and Hispanic Origin of Householder: 1990**—Con.

[Threshold and complementary threshold are 400 persons. For definitions of terms and meanings of symbols, see text]

County	Clay County					Clearwater County		Crow Wing County	Dakota County	
	White	American Indian, Eskimo, or Aleut	Asian or Pacific Islander	Hispanic origin (of any race)	White, not of Hispanic origin	White	American Indian, Eskimo, or Aleut	White	White	Black
Occupied housing units	**17 030**	**140**	**90**	**288**	**16 922**	**2 883**	**181**	**17 065**	**95 465**	**1 143**
AGE OF HOUSEHOLDER										
Owner-occupied housing units	**11 836**	**40**	**28**	**74**	**11 791**	**2 392**	**108**	**13 123**	**71 027**	**528**
Under 25 years	169	1	–	2	169	50	5	222	1 040	9
25 to 34 years	2 088	13	4	17	2 080	335	19	1 867	18 444	155
35 to 44 years	2 853	18	7	25	2 838	461	20	2 738	21 414	203
45 to 54 years	2 024	3	8	14	2 014	405	17	2 120	13 827	95
55 to 64 years	1 929	4	6	10	1 921	383	17	2 264	8 398	49
65 to 74 years	1 676	1	3	2	1 676	405	16	2 281	5 140	17
75 years and over	1 097	–	–	4	1 093	353	14	1 631	2 764	–
Renter-occupied housing units	**5 194**	**100**	**62**	**214**	**5 131**	**491**	**73**	**3 942**	**24 438**	**615**
Under 25 years	1 624	26	21	53	1 612	38	9	653	4 128	77
25 to 34 years	1 250	38	17	68	1 236	88	28	1 111	10 041	292
35 to 44 years	654	23	13	55	636	78	13	595	4 213	177
45 to 54 years	314	6	6	22	306	40	5	302	1 896	38
55 to 64 years	248	3	5	10	243	29	10	246	1 246	20
65 to 74 years	369	2	–	2	367	49	5	390	1 354	8
75 years and over	735	2	–	4	731	169	3	645	1 560	3
HOUSEHOLDER 65 YEARS AND OVER										
Occupied housing units	**3 877**	**5**	**3**	**12**	**3 867**	**976**	**38**	**4 947**	**10 818**	**28**
1-person households	1 898	5	–	6	1 892	474	16	2 257	4 578	13
Mean number of persons per room	.31	.38	.32	.42	.31	.33	.52	.32	.33	.34
Units in structure:										
1, detached or attached	2 544	–	3	7	2 539	730	27	3 662	6 940	14
2 or more	1 166	4	–	4	1 162	154	4	933	3 520	13
Mobile home, trailer, or other	167	1	–	1	166	92	7	352	358	1
Specified owner	1 981	–	3	5	1 977	350	11	2 835	6 013	11
Mean value (dollars)	52 200	–	59 200	35 500	52 300	27 200	27 000	59 900	90 600	105 500
Specified renter	1 078	4	–	6	1 072	190	7	1 008	2 886	11
Mean contract rent (dollars)	252	200	–	242	252	193	119	278	434	510
VALUE										
Specified owner-occupied housing units	**8 960**	**32**	**23**	**51**	**8 928**	**922**	**57**	**8 805**	**59 718**	**458**
Less than $20,000	349	1	–	3	348	287	25	519	78	–
$20,000 to $29,999	447	–	1	5	444	177	11	904	80	1
$30,000 to $39,999	861	6	3	8	856	146	8	1 172	250	1
$40,000 to $49,999	1 326	5	4	11	1 319	113	8	1 279	626	1
$50,000 to $59,999	1 740	5	3	6	1 736	101	4	1 240	2 076	14
$60,000 to $69,999	1 678	8	5	11	1 671	55	1	1 009	4 923	29
$70,000 to $79,999	984	3	4	4	981	16	–	794	8 089	51
$80,000 to $89,999	625	–	2	2	624	13	–	539	8 685	72
$90,000 to $99,999	351	2	1	–	351	7	–	363	8 550	64
$100,000 to $124,999	343	–	–	1	342	5	–	436	12 371	103
$125,000 to $149,999	139	2	–	–	139	1	–	248	6 030	61
$150,000 to $174,999	66	–	–	–	66	–	–	123	3 097	25
$175,000 to $199,999	24	–	–	–	24	–	–	57	1 749	11
$200,000 to $249,999	21	–	–	–	21	–	–	65	1 701	15
$250,000 to $299,999	4	–	–	–	4	1	–	36	757	3
$300,000 to $399,999	2	–	–	–	2	–	–	13	476	5
$400,000 to $499,999	–	–	–	–	–	–	–	4	108	2
$500,000 or more	–	–	–	–	–	–	–	4	72	–
Median (dollars)	58 400	58 300	61 300	48 500	58 500	29 800	23 500	53 800	95 900	99 400
Mean (dollars)	61 400	60 500	59 800	49 900	61 400	33 800	26 400	62 400	109 500	113 100
Owner-occupied mobile homes or trailers	**768**	**4**	**2**	**15**	**762**	**337**	**24**	**1 170**	**3 361**	**17**
Median (dollars)	10 000–	10 000–	10 000–	10 000–	10 000–	15 100	10 000–	16 600	14 300	16 300
Mean (dollars)	16 900	12 400	9 000	10 400	16 900	21 100	14 100	22 300	17 900	23 800
CONTRACT RENT										
Specified renter-occupied housing units	**5 033**	**99**	**62**	**209**	**4 970**	**369**	**71**	**3 726**	**23 968**	**610**
Less than $100	244	3	4	10	240	62	27	164	353	23
$100 to $149	447	10	7	22	439	65	7	327	459	20
$150 to $199	429	10	6	23	421	64	13	454	361	3
$200 to $249	571	15	9	20	565	48	12	607	431	2
$250 to $299	795	20	16	47	788	33	7	612	523	3
$300 to $349	875	16	8	36	868	12	–	475	968	8
$350 to $399	719	17	7	22	712	14	–	338	1 859	28
$400 to $449	322	4	4	10	318	5	–	241	3 134	57
$450 to $499	182	1	–	8	180	2	–	130	3 528	87
$500 to $549	92	–	–	2	90	6	–	108	3 491	90
$550 to $599	87	–	1	3	84	3	–	22	2 783	84
$600 to $649	58	1	–	–	58	2	1	54	2 467	94
$650 to $699	20	1	–	–	20	4	–	10	1 451	41
$700 to $749	9	1	–	–	9	–	–	16	769	28
$750 to $999	26	–	–	1	26	2	–	–	921	38
$1,000 or more	5	–	–	–	5	–	–	2	94	1
No cash rent	152	–	–	5	147	47	4	166	376	3
Median (dollars)	297	276	261	272	297	177	147	267	503	542
Mean (dollars)	298	281	259	276	298	202	145	282	502	530
MEALS INCLUDED IN RENT										
Specified renter-occupied housing units	**5 033**	**99**	**62**	**209**	**4 970**	**369**	**71**	**3 726**	**23 968**	**610**
With meals included in rent	29	–	–	1	29	19	2	126	76	–
No meals included in rent	4 852	99	62	203	4 794	303	65	3 434	23 516	607
No cash rent	152	–	–	5	147	47	4	166	376	3

TIPSII [UPF] GH127 CENSUS90 72583600 06/22/92 4:35 PM MACHINE: C DATA:CENSUS90*H1TIPSDA27. 06/18/92 14:00:34 TAPE: NONE FRAME: 174
TSF:CENSUS90*92. 06/18/92 14:04:03 UTF:CENSUS90*93. 06/18/92 14:04:03 META:CENSUS90*H1TABLES27. 06/18/92 14:24:01

Table 53. **Age of Householder and Financial Characteristics of Housing Units by Race and Hispanic Origin of Householder: 1990**—Con.

[Threshold and complementary threshold are 400 persons. For definitions of terms and meanings of symbols, see text]

County	Dakota County—Con.				Freeborn County			Goodhue County	Hennepin County	
	American Indian, Eskimo, or Aleut	Asian or Pacific Islander	Hispanic origin (of any race)	White, not of Hispanic origin	White	Hispanic origin (of any race)	White, not of Hispanic origin	White	White	Black
Occupied housing units	**271**	**1 016**	**1 069**	**94 825**	**12 789**	**309**	**12 665**	**15 096**	**385 417**	**20 590**
AGE OF HOUSEHOLDER										
Owner-occupied housing units	**139**	**685**	**645**	**70 620**	**9 893**	**146**	**9 814**	**11 569**	**255 144**	**5 898**
Under 25 years	4	11	12	1 034	147	3	144	185	2 572	110
25 to 34 years	35	175	187	18 327	1 393	30	1 382	2 035	50 239	1 185
35 to 44 years	51	285	211	21 292	1 977	32	1 959	2 681	68 149	1 749
45 to 54 years	23	139	117	13 755	1 665	25	1 655	1 934	45 961	1 198
55 to 64 years	18	53	72	8 344	1 621	27	1 604	1 732	36 813	853
65 to 74 years	4	19	31	5 116	1 757	20	1 744	1 623	31 426	560
75 years and over	4	3	15	2 752	1 333	9	1 326	1 379	19 984	243
Renter-occupied housing units	**132**	**331**	**424**	**24 205**	**2 896**	**163**	**2 851**	**3 527**	**130 273**	**14 692**
Under 25 years	26	42	68	4 093	377	36	369	459	20 430	2 652
25 to 34 years	45	125	206	9 925	793	54	781	1 091	48 659	6 009
35 to 44 years	41	81	80	4 169	440	32	427	502	21 764	3 285
45 to 54 years	11	53	38	1 878	246	20	245	223	9 664	1 325
55 to 64 years	2	16	14	1 238	186	5	183	184	7 491	743
65 to 74 years	5	11	9	1 347	302	9	299	313	8 730	432
75 years and over	2	3	9	1 555	552	7	547	755	13 535	246
HOUSEHOLDER 65 YEARS AND OVER										
Occupied housing units	**15**	**36**	**64**	**10 770**	**3 944**	**45**	**3 916**	**4 070**	**73 675**	**1 481**
1-person households	7	6	21	4 560	1 849	14	1 842	2 023	36 472	690
Mean number of persons per room	.46	.60	.41	.32	.31	.46	.31	.30	.32	.41
Units in structure:										
1, detached or attached	7	21	43	6 907	2 962	29	2 943	2 798	44 269	773
2 or more	7	13	19	3 507	880	15	872	1 083	28 441	678
Mobile home, trailer, or other	1	2	2	356	102	1	101	189	965	30
Specified owner	6	16	37	5 982	2 162	23	2 146	2 030	40 523	627
Mean value (dollars)	64 200	108 800	81 700	90 600	43 400	32 300	43 500	59 300	94 600	67 100
Specified renter	7	14	18	2 874	811	16	803	1 028	22 197	675
Mean contract rent (dollars)	384	398	374	435	259	226	259	286	451	273
VALUE										
Specified owner-occupied housing units	**105**	**601**	**575**	**59 352**	**7 251**	**122**	**7 187**	**7 600**	**219 275**	**4 976**
Less than $20,000	–	2	2	77	586	28	571	112	297	19
$20,000 to $29,999	1	1	–	80	1 090	26	1 081	271	406	30
$30,000 to $39,999	2	3	4	248	1 521	32	1 505	694	1 626	180
$40,000 to $49,999	2	3	8	621	1 317	20	1 305	1 058	5 644	542
$50,000 to $59,999	7	13	29	2 064	968	7	964	1 237	12 961	945
$60,000 to $69,999	10	33	70	4 878	669	5	665	1 311	23 141	978
$70,000 to $79,999	18	59	97	8 030	392	3	389	1 031	32 682	720
$80,000 to $89,999	15	75	100	8 621	264	–	264	696	32 245	497
$90,000 to $99,999	14	115	89	8 489	177	–	177	458	25 971	317
$100,000 to $124,999	22	150	93	12 308	134	–	134	390	32 631	324
$125,000 to $149,999	5	61	40	6 006	64	1	63	175	18 355	150
$150,000 to $174,999	4	36	26	3 077	30	–	30	85	10 342	91
$175,000 to $199,999	1	17	2	1 748	19	–	19	35	6 506	56
$200,000 to $249,999	3	13	9	1 696	15	–	15	32	6 842	44
$250,000 to $299,999	–	9	3	755	1	–	1	8	3 516	36
$300,000 to $399,999	–	5	3	474	1	–	1	4	3 139	21
$400,000 to $499,999	1	4	–	108	–	–	–	1	1 250	11
$500,000 or more	–	2	–	72	3	–	3	2	1 721	15
Median (dollars)	88 300	99 700	87 800	96 000	43 000	31 800	43 100	63 200	90 200	67 900
Mean (dollars)	98 300	115 400	96 400	109 600	48 400	33 900	48 500	67 700	111 800	79 900
Owner-occupied mobile homes or trailers	**17**	**17**	**18**	**3 349**	**280**	**6**	**276**	**854**	**1 026**	**8**
Median (dollars)	12 500	12 500	13 900	14 300	10 000–	10 000	10 000–	11 900	11 300	60 000
Mean (dollars)	15 800	20 100	16 300	17 900	18 200	12 400	18 300	22 000	20 100	127 800
CONTRACT RENT										
Specified renter-occupied housing units	**130**	**329**	**418**	**23 741**	**2 564**	**162**	**2 520**	**3 163**	**129 591**	**14 551**
Less than $100	3	20	11	348	174	12	169	192	2 046	992
$100 to $149	2	20	15	452	335	18	330	285	4 089	1 059
$150 to $199	1	11	3	360	430	33	421	327	3 218	518
$200 to $249	4	7	9	426	429	35	424	482	3 259	416
$250 to $299	3	5	8	517	398	30	391	517	4 961	857
$300 to $349	10	11	23	956	249	14	244	373	8 893	1 624
$350 to $399	10	29	40	1 842	179	5	176	369	16 047	2 512
$400 to $449	22	35	68	3 095	127	5	125	189	16 420	1 746
$450 to $499	16	59	62	3 497	34	2	34	91	14 973	1 691
$500 to $549	20	42	71	3 449	18	–	18	30	13 441	1 268
$550 to $599	13	30	39	2 761	8	1	8	50	11 380	690
$600 to $649	9	23	29	2 447	22	–	22	38	8 754	504
$650 to $699	8	10	19	1 444	8	–	8	23	6 579	268
$700 to $749	3	9	8	762	10	–	10	17	3 876	103
$750 to $999	5	13	8	918	15	1	14	38	7 457	171
$1,000 or more	–	2	3	91	14	–	14	11	2 130	48
No cash rent	1	3	2	376	114	6	112	131	2 068	84
Median (dollars)	485	477	473	503	230	217	230	271	466	385
Mean (dollars)	481	452	470	503	253	228	253	290	485	378
MEALS INCLUDED IN RENT										
Specified renter-occupied housing units	**130**	**329**	**418**	**23 741**	**2 564**	**162**	**2 520**	**3 163**	**129 591**	**14 551**
With meals included in rent	–	3	2	75	73	2	71	27	1 455	44
No meals included in rent	129	323	414	23 290	2 377	154	2 337	3 005	126 068	14 423
No cash rent	1	3	2	376	114	6	112	131	2 068	84

TIPSII [UPF] GH127 CENSUS90 72583600 06/22/92 4:35 PM MACHINE: C DATA:CENSUS90*H1TIPSDA27. 06/18/92 14:00:34 TAPE: NONE FRAME: 175
TSF:CENSUS90*92. 06/18/92 14:04:03 UTF:CENSUS90*93. 06/18/92 14:04:03 META:CENSUS90*H1TABLES27. 06/18/92 14:24:01

Table 53. **Age of Householder and Financial Characteristics of Housing Units by Race and Hispanic Origin of Householder: 1990**—Con.

[Threshold and complementary threshold are 400 persons. For definitions of terms and meanings of symbols, see text]

County	Hennepin County—Con.				Itasca County		Kandiyohi County		
	American Indian, Eskimo, or Aleut	Asian or Pacific Islander	Hispanic origin (of any race)	White, not of Hispanic origin	White	American Indian, Eskimo, or Aleut	White	Hispanic origin (of any race)	White, not of Hispanic origin
Occupied housing units	**4 295**	**7 294**	**4 075**	**383 202**	**15 062**	**369**	**14 125**	**285**	**13 958**
AGE OF HOUSEHOLDER									
Owner-occupied housing units	**998**	**3 064**	**1 708**	**254 037**	**12 615**	**222**	**10 375**	**100**	**10 297**
Under 25 years	29	68	45	2 546	186	3	159	13	149
25 to 34 years	221	773	432	50 000	1 760	44	1 838	41	1 808
35 to 44 years	310	1 043	540	67 819	2 972	63	2 390	20	2 373
45 to 54 years	228	632	317	45 733	2 166	39	1 677	9	1 671
55 to 64 years	121	333	195	36 671	2 075	30	1 522	8	1 516
65 to 74 years	60	160	110	31 343	2 040	27	1 588	4	1 584
75 years and over	29	55	69	19 925	1 416	16	1 201	5	1 196
Renter-occupied housing units	**3 297**	**4 230**	**2 367**	**129 165**	**2 447**	**147**	**3 750**	**185**	**3 661**
Under 25 years	550	785	428	20 237	322	30	856	47	834
25 to 34 years	1 191	1 708	983	48 217	685	44	996	61	970
35 to 44 years	766	864	491	21 552	404	33	501	45	477
45 to 54 years	409	394	193	9 574	191	14	268	18	259
55 to 64 years	230	243	114	7 429	160	13	228	11	222
65 to 74 years	100	161	74	8 683	257	7	301	1	300
75 years and over	51	75	84	13 473	428	6	600	2	599
HOUSEHOLDER 65 YEARS AND OVER									
Occupied housing units	**240**	**451**	**337**	**73 424**	**4 141**	**56**	**3 690**	**12**	**3 679**
1-person households	119	160	171	36 337	1 812	21	1 706	6	1 700
Mean number of persons per room	.45	.57	.39	.32	.33	.54	.31	.38	.31
Units in structure:									
1, detached or attached	94	229	171	44 141	3 127	43	2 632	5	2 628
2 or more	142	211	158	28 324	590	7	896	3	893
Mobile home, trailer, or other	4	11	8	959	424	6	162	4	158
Specified owner	74	177	144	40 411	2 220	27	1 949	3	1 946
Mean value (dollars)	77 300	97 300	81 700	94 600	44 400	31 800	55 000	105 000	55 000
Specified renter	150	234	158	22 088	653	13	863	3	861
Mean contract rent (dollars)	248	242	314	452	258	118	258	188	258
VALUE									
Specified owner-occupied housing units	**856**	**2 600**	**1 467**	**218 332**	**7 618**	**140**	**7 311**	**25**	**7 294**
Less than $20,000	5	20	3	295	960	44	299	3	298
$20,000 to $29,999	13	2	7	404	1 044	20	461	3	458
$30,000 to $39,999	39	20	32	1 607	1 246	14	828	3	826
$40,000 to $49,999	113	72	79	5 608	1 233	21	1 240	3	1 237
$50,000 to $59,999	141	131	167	12 863	1 051	19	1 211	6	1 208
$60,000 to $69,999	166	238	203	23 015	795	7	1 036	5	1 033
$70,000 to $79,999	140	362	235	32 535	467	8	734	–	734
$80,000 to $89,999	96	443	190	32 123	259	2	463	1	462
$90,000 to $99,999	56	356	148	25 878	160	4	280	–	280
$100,000 to $124,999	41	410	179	32 511	217	–	346	–	346
$125,000 to $149,999	20	197	77	18 295	93	–	202	–	202
$150,000 to $174,999	10	110	37	10 316	42	1	88	–	88
$175,000 to $199,999	8	57	28	6 486	20	–	48	–	48
$200,000 to $249,999	1	74	26	6 818	21	–	40	1	39
$250,000 to $299,999	2	38	23	3 496	6	–	21	–	21
$300,000 to $399,999	4	43	18	3 125	4	–	11	–	11
$400,000 to $499,999	1	11	8	1 242	–	–	1	–	1
$500,000 or more	–	16	7	1 715	–	–	2	–	2
Median (dollars)	66 900	90 300	80 400	90 300	44 400	33 800	56 300	50 600	56 300
Mean (dollars)	73 000	109 300	97 800	111 800	49 200	37 700	63 700	52 500	63 700
Owner-occupied mobile homes or trailers	**8**	**18**	**6**	**1 022**	**1 453**	**39**	**703**	**70**	**646**
Median (dollars)	10 000	10 000	20 000	11 300	16 000	10 000–	12 100	10 000–	13 100
Mean (dollars)	13 900	25 600	128 700	19 500	20 500	13 200	20 100	9 700	21 000
CONTRACT RENT									
Specified renter-occupied housing units	**3 271**	**4 202**	**2 351**	**128 486**	**2 282**	**142**	**3 431**	**182**	**3 344**
Less than $100	216	368	66	2 023	170	43	179	12	172
$100 to $149	268	354	101	4 044	253	19	357	18	345
$150 to $199	109	228	75	3 192	355	22	372	22	362
$200 to $249	97	121	71	3 239	357	16	538	21	531
$250 to $299	235	238	131	4 898	348	14	521	36	504
$300 to $349	438	546	252	8 797	253	6	452	36	435
$350 to $399	617	655	402	15 876	162	6	469	19	460
$400 to $449	417	442	287	16 297	94	1	192	12	187
$450 to $499	336	399	267	14 838	20	–	103	3	101
$500 to $549	197	232	200	13 344	9	–	50	2	49
$550 to $599	137	195	142	11 296	24	–	21	–	21
$600 to $649	75	151	101	8 700	7	–	24	–	24
$650 to $699	47	73	83	6 523	2	–	5	–	5
$700 to $749	19	60	52	3 838	13	–	2	–	2
$750 to $999	31	80	75	7 411	20	–	2	–	2
$1,000 or more	7	24	11	2 122	6	–	–	–	–
No cash rent	25	36	35	2 048	189	15	144	1	144
Median (dollars)	371	367	409	466	235	154	269	276	269
Mean (dollars)	362	365	426	485	253	163	273	263	273
MEALS INCLUDED IN RENT									
Specified renter-occupied housing units	**3 271**	**4 202**	**2 351**	**128 486**	**2 282**	**142**	**3 431**	**182**	**3 344**
With meals included in rent	20	22	11	1 447	77	1	18	–	18
No meals included in rent	3 226	4 144	2 305	124 991	2 016	126	3 269	181	3 182
No cash rent	25	36	35	2 048	189	15	144	1	144

TIPSII [UPF] GH127 CENSUS90 72583600 06/22/92 4:35 PM MACHINE: C DATA:CENSUS90*H1TIPSDA27. 06/18/92 14:00:34 TAPE: NONE FRAME: 176
TSF:CENSUS90*92. 06/18/92 14:04:03 UTF:CENSUS90*93. 06/18/92 14:04:03 META:CENSUS90*H1TABLES27. 06/18/92 14:24:01

Table 53. **Age of Householder and Financial Characteristics of Housing Units by Race and Hispanic Origin of Householder: 1990**—Con.

[Threshold and complementary threshold are 400 persons. For definitions of terms and meanings of symbols, see text]

County	Koochiching County		Mahnomen County		Mille Lacs County		Mower County	Nicollet County	Nobles County	
	White	American Indian, Eskimo, or Aleut	White	American Indian, Eskimo, or Aleut	White	American Indian, Eskimo, or Aleut	White	White	White	Asian or Pacific Islander
Occupied housing units	**5 872**	**110**	**1 451**	**352**	**6 742**	**157**	**14 923**	**9 395**	**7 516**	**97**
AGE OF HOUSEHOLDER										
Owner-occupied housing units	**4 625**	**61**	**1 208**	**223**	**5 387**	**112**	**11 587**	**6 872**	**5 756**	**19**
Under 25 years	97	4	13	3	101	5	155	121	77	–
25 to 34 years	674	21	142	36	886	19	1 585	1 205	791	6
35 to 44 years	971	11	202	61	1 144	16	2 128	1 837	1 052	9
45 to 54 years	785	11	186	48	892	21	1 657	1 166	889	3
55 to 64 years	814	9	215	30	858	28	2 044	1 021	970	1
65 to 74 years	782	2	248	28	876	12	2 293	820	1 017	–
75 years and over	502	3	202	17	630	11	1 725	702	960	–
Renter-occupied housing units	**1 247**	**49**	**243**	**129**	**1 355**	**45**	**3 336**	**2 523**	**1 760**	**78**
Under 25 years	132	7	23	18	170	7	535	559	282	7
25 to 34 years	348	12	58	44	332	14	929	840	554	29
35 to 44 years	224	16	27	29	187	8	515	380	310	17
45 to 54 years	117	5	19	15	83	7	233	150	147	12
55 to 64 years	108	8	20	14	88	1	216	142	128	8
65 to 74 years	114	–	30	7	165	4	282	166	127	5
75 years and over	204	1	66	2	330	4	626	286	212	–
HOUSEHOLDER 65 YEARS AND OVER										
Occupied housing units	**1 602**	**6**	**546**	**54**	**2 001**	**31**	**4 926**	**1 974**	**2 316**	**5**
1-person households	733	3	244	24	964	10	2 290	899	1 035	–
Mean number of persons per room	.34	.39	.32	.40	.33	.58	.30	.30	.29	.85
Units in structure:										
1, detached or attached	1 158	5	442	41	1 345	27	3 836	1 456	1 966	4
2 or more	283	1	73	4	407	1	936	447	298	1
Mobile home, trailer, or other	161	–	31	9	249	3	154	71	52	–
Specified owner	876	4	267	28	841	19	3 044	1 052	1 501	–
Mean value (dollars)	41 200	22 500	32 200	30 600	48 900	26 200	42 900	58 600	40 800	–
Specified renter	306	1	88	6	478	8	884	433	324	5
Mean contract rent (dollars)	224	137	157	73	211	119	283	272	236	207
VALUE										
Specified owner-occupied housing units	**3 034**	**47**	**605**	**140**	**2 798**	**88**	**8 842**	**4 870**	**4 198**	**16**
Less than $20,000	431	23	138	37	150	30	755	64	758	4
$20,000 to $29,999	473	11	116	20	269	7	1 293	168	689	3
$30,000 to $39,999	514	7	118	22	394	7	1 877	377	675	2
$40,000 to $49,999	420	1	101	25	510	29	1 772	606	569	4
$50,000 to $59,999	342	3	61	17	554	8	1 125	829	466	3
$60,000 to $69,999	312	–	38	10	416	5	757	805	394	–
$70,000 to $79,999	213	1	16	2	247	1	408	669	268	–
$80,000 to $89,999	113	–	9	2	95	–	263	493	127	–
$90,000 to $99,999	60	–	3	2	72	–	204	313	96	–
$100,000 to $124,999	71	–	2	3	51	1	208	299	81	–
$125,000 to $149,999	45	–	3	–	18	–	90	124	42	–
$150,000 to $174,999	18	1	–	–	13	–	41	76	19	–
$175,000 to $199,999	5	–	–	–	1	–	23	25	6	–
$200,000 to $249,999	11	–	–	–	3	–	14	14	4	–
$250,000 to $299,999	4	–	–	–	1	–	7	4	2	–
$300,000 to $399,999	–	–	–	–	3	–	5	2	2	–
$400,000 to $499,999	–	–	–	–	1	–	–	1	–	–
$500,000 or more	2	–	–	–	–	–	–	1	–	–
Median (dollars)	42 200	20 400	33 800	34 600	51 200	40 000	42 600	64 600	39 600	35 000
Mean (dollars)	48 700	26 600	36 400	37 500	53 400	34 400	48 000	69 700	44 900	35 000
Owner-occupied mobile homes or trailers	**574**	**7**	**113**	**43**	**716**	**8**	**346**	**511**	**176**	**2**
Median (dollars)	13 600	10 000–	11 800	10 000–	18 700	18 300	10 000–	10 000–	10 000–	10 000–
Mean (dollars)	18 800	10 900	19 000	12 100	24 300	22 700	18 700	16 800	18 900	9 000
CONTRACT RENT										
Specified renter-occupied housing units	**1 163**	**47**	**197**	**121**	**1 217**	**40**	**3 075**	**2 358**	**1 504**	**77**
Less than $100	65	4	48	61	101	15	200	97	127	1
$100 to $149	177	6	28	10	140	1	337	138	183	5
$150 to $199	163	8	27	18	129	6	558	178	223	17
$200 to $249	145	4	27	8	176	5	653	258	244	24
$250 to $299	137	6	30	2	195	2	521	287	293	20
$300 to $349	92	6	3	–	177	3	270	381	190	7
$350 to $399	72	8	2	–	150	2	175	428	77	1
$400 to $449	69	–	3	–	47	–	55	195	47	1
$450 to $499	41	–	–	–	19	–	22	154	20	–
$500 to $549	34	–	–	–	6	–	22	73	8	–
$550 to $599	16	–	–	–	4	–	12	43	2	–
$600 to $649	17	–	–	–	2	–	39	18	1	–
$650 to $699	7	–	–	–	–	–	19	7	5	–
$700 to $749	11	1	–	–	–	–	7	3	–	–
$750 to $999	25	1	–	–	1	–	10	12	2	–
$1,000 or more	16	–	–	–	–	–	28	6	2	–
No cash rent	76	3	29	22	70	6	147	80	80	1
Median (dollars)	246	250	163	80–	257	156	227	321	234	222
Mean (dollars)	294	260	167	100	252	156	250	320	237	229
MEALS INCLUDED IN RENT										
Specified renter-occupied housing units	**1 163**	**47**	**197**	**121**	**1 217**	**40**	**3 075**	**2 358**	**1 504**	**77**
With meals included in rent	2	–	–	1	1	1	53	10	5	3
No meals included in rent	1 085	44	168	98	1 146	33	2 875	2 268	1 419	73
No cash rent	76	3	29	22	70	6	147	80	80	1

TIPSII [UPF] GH127 CENSUS90 72583600 06/22/92 4:35 PM MACHINE: C DATA:CENSUS90*H1TIPSDA27. 06/18/92 14:00:34 TAPE: NONE FRAME: 177
TSF:CENSUS90*92. 06/18/92 14:04:03 UTF:CENSUS90*93. 06/18/92 14:04:03 META:CENSUS90*H1TABLES27. 06/18/92 14:24:01

Table 53. **Age of Householder and Financial Characteristics of Housing Units by Race and Hispanic Origin of Householder: 1990**—Con.

[Threshold and complementary threshold are 400 persons. For definitions of terms and meanings of symbols, see text]

County	Olmsted County					Otter Tail County	Pine County	Polk County	
	White	Black	Asian or Pacific Islander	Hispanic origin (of any race)	White, not of Hispanic origin	White	White	White	American Indian, Eskimo, or Aleut
Occupied housing units	**38 888**	**212**	**801**	**261**	**38 721**	**19 407**	**7 464**	**11 728**	**124**
AGE OF HOUSEHOLDER									
Owner-occupied housing units	**28 510**	**89**	**335**	**141**	**28 419**	**15 172**	**6 184**	**8 865**	**36**
Under 25 years	555	2	9	2	553	212	111	115	1
25 to 34 years	6 630	25	97	42	6 613	2 107	1 011	1 295	7
35 to 44 years	7 144	21	127	48	7 112	3 030	1 184	1 861	14
45 to 54 years	5 399	27	59	24	5 381	2 380	991	1 368	7
55 to 64 years	3 867	7	29	13	3 855	2 667	1 058	1 433	4
65 to 74 years	2 888	2	11	8	2 882	2 706	1 057	1 551	2
75 years and over	2 027	5	3	4	2 023	2 070	772	1 242	1
Renter-occupied housing units	**10 378**	**123**	**466**	**120**	**10 302**	**4 235**	**1 280**	**2 863**	**88**
Under 25 years	1 901	21	52	17	1 890	536	154	425	11
25 to 34 years	4 010	66	183	67	3 965	1 055	352	804	35
35 to 44 years	1 559	21	136	20	1 550	608	194	458	19
45 to 54 years	710	8	54	8	705	278	102	217	15
55 to 64 years	512	4	23	4	509	300	98	190	6
65 to 74 years	545	2	12	2	543	428	126	260	1
75 years and over	1 141	1	6	2	1 140	1 030	254	509	1
HOUSEHOLDER 65 YEARS AND OVER									
Occupied housing units	**6 601**	**10**	**32**	**16**	**6 588**	**6 234**	**2 209**	**3 562**	**5**
1-person households	3 215	8	9	9	3 207	2 903	1 005	1 709	2
Mean number of persons per room	.31	.33	.87	.33	.31	.31	.32	.31	.31
Units in structure:									
1, detached or attached	4 168	4	15	9	4 161	4 629	1 646	2 726	4
2 or more	2 086	5	17	5	2 082	1 245	303	652	1
Mobile home, trailer, or other	347	1	–	2	345	360	260	184	–
Specified owner	3 336	4	10	9	3 329	3 051	957	1 905	2
Mean value (dollars)	69 400	33 800	66 800	59 200	69 400	46 000	43 900	41 700	20 000
Specified renter	1 646	3	18	4	1 643	1 357	354	725	2
Mean contract rent (dollars)	420	283	295	232	420	214	178	194	157
VALUE									
Specified owner-occupied housing units	**21 956**	**70**	**274**	**113**	**21 882**	**8 892**	**2 777**	**5 951**	**22**
Less than $20,000	59	1	2	–	59	847	299	649	3
$20,000 to $29,999	196	1	–	–	196	1 116	377	749	4
$30,000 to $39,999	680	1	10	2	679	1 512	481	876	5
$40,000 to $49,999	1 756	3	37	12	1 749	1 458	447	970	4
$50,000 to $59,999	3 202	9	20	20	3 190	1 141	413	879	3
$60,000 to $69,999	4 412	10	32	18	4 400	978	334	766	2
$70,000 to $79,999	3 313	14	38	16	3 304	655	164	437	–
$80,000 to $89,999	2 130	9	23	8	2 125	396	108	247	–
$90,000 to $99,999	1 463	2	22	8	1 460	266	56	139	1
$100,000 to $124,999	1 945	7	31	11	1 937	303	60	152	–
$125,000 to $149,999	1 149	6	16	6	1 144	113	20	38	–
$150,000 to $174,999	627	3	15	2	625	57	7	33	–
$175,000 to $199,999	365	3	8	1	364	22	4	5	–
$200,000 to $249,999	362	1	12	5	357	14	5	4	–
$250,000 to $299,999	171	–	6	4	167	8	2	4	–
$300,000 to $399,999	97	–	2	–	97	4	–	1	–
$400,000 to $499,999	18	–	–	–	18	1	–	1	–
$500,000 or more	11	–	–	–	11	1	–	1	–
Median (dollars)	71 800	76 000	79 500	72 000	71 800	46 600	45 100	47 300	37 500
Mean (dollars)	84 900	88 800	97 900	91 300	84 900	52 100	48 400	50 200	39 700
Owner-occupied mobile homes or trailers	**1 837**	**4**	**25**	**11**	**1 831**	**1 241**	**1 009**	**706**	**8**
Median (dollars)	10 200	12 500	10 000–	10 000–	10 200	15 100	19 200	11 200	10 000–
Mean (dollars)	17 600	17 000	11 400	14 400	17 700	21 700	24 000	18 100	14 900
CONTRACT RENT									
Specified renter-occupied housing units	**9 962**	**123**	**458**	**119**	**9 887**	**3 672**	**1 081**	**2 600**	**83**
Less than $100	240	3	25	2	239	316	94	236	7
$100 to $149	348	3	14	4	344	444	176	329	9
$150 to $199	440	1	15	5	438	554	131	322	10
$200 to $249	682	13	38	4	681	678	168	394	14
$250 to $299	976	6	39	5	974	628	194	439	15
$300 to $349	1 257	10	48	15	1 245	354	124	329	14
$350 to $399	1 606	25	80	23	1 594	168	58	209	7
$400 to $449	1 624	25	82	28	1 604	97	25	117	7
$450 to $499	1 037	21	55	9	1 033	55	16	13	–
$500 to $549	526	6	24	12	517	28	5	23	–
$550 to $599	271	5	13	6	268	12	1	5	–
$600 to $649	210	4	13	2	209	13	2	5	–
$650 to $699	95	–	3	–	95	3	–	–	–
$700 to $749	49	–	3	–	49	–	–	1	–
$750 to $999	117	–	4	1	116	6	–	3	–
$1,000 or more	228	–	–	1	227	2	–	–	–
No cash rent	256	1	2	2	254	314	87	175	–
Median (dollars)	378	400	380	401	378	225	225	241	254
Mean (dollars)	392	386	368	398	392	232	226	239	248
MEALS INCLUDED IN RENT									
Specified renter-occupied housing units	**9 962**	**123**	**458**	**119**	**9 887**	**3 672**	**1 081**	**2 600**	**83**
With meals included in rent	295	–	2	–	295	45	–	15	–
No meals included in rent	9 411	122	454	117	9 338	3 313	994	2 410	83
No cash rent	256	1	2	2	254	314	87	175	–

TIPSII [UPF] GH127 CENSUS90 72583600 06/22/92 4:35 PM MACHINE: C DATA:CENSUS90*H1TIPSDA27. 06/18/92 14:00:34 TAPE: NONE FRAME: 178
TSF:CENSUS90*92. 06/18/92 14:04:03 UTF:CENSUS90*93. 06/18/92 14:04:03 META:CENSUS90*H1TABLES27. 06/18/92 14:24:01

Table 53. **Age of Householder and Financial Characteristics of Housing Units by Race and Hispanic Origin of Householder: 1990**—Con.

[Threshold and complementary threshold are 400 persons. For definitions of terms and meanings of symbols, see text]

County	Polk County—Con.		Ramsey County						Rice County	
	Hispanic origin (of any race)	White, not of Hispanic origin	White	Black	American Indian, Eskimo, or Aleut	Asian or Pacific Islander	Hispanic origin (of any race)	White, not of Hispanic origin	White	Asian or Pacific Islander
Occupied housing units	**285**	**11 548**	**174 600**	**7 602**	**1 339**	**5 294**	**3 818**	**172 715**	**16 165**	**86**
AGE OF HOUSEHOLDER										
Owner-occupied housing units	**79**	**8 824**	**113 520**	**2 389**	**412**	**1 523**	**1 631**	**112 618**	**12 271**	**26**
Under 25 years	–	115	1 398	36	10	29	26	1 384	207	–
25 to 34 years	17	1 287	21 336	368	104	365	343	21 166	2 393	4
35 to 44 years	16	1 854	28 579	672	122	556	467	28 345	2 904	12
45 to 54 years	15	1 360	19 705	452	97	347	321	19 525	2 232	7
55 to 64 years	12	1 427	17 204	408	51	138	236	17 062	1 766	3
65 to 74 years	13	1 543	15 117	278	20	69	153	15 017	1 548	–
75 years and over	6	1 238	10 181	175	8	19	85	10 119	1 221	–
Renter-occupied housing units	**206**	**2 724**	**61 080**	**5 213**	**927**	**3 771**	**2 187**	**60 097**	**3 894**	**60**
Under 25 years	38	396	9 776	845	156	528	387	9 612	670	18
25 to 34 years	78	755	21 465	1 994	320	1 504	799	21 122	1 197	17
35 to 44 years	49	428	9 910	1 221	215	866	482	9 700	634	11
45 to 54 years	23	200	4 639	454	126	422	197	4 549	281	9
55 to 64 years	11	183	3 694	323	48	271	148	3 621	222	2
65 to 74 years	3	257	4 631	213	43	126	102	4 582	329	–
75 years and over	4	505	6 965	163	19	54	72	6 911	561	3
HOUSEHOLDER 65 YEARS AND OVER										
Occupied housing units	**26**	**3 543**	**36 894**	**829**	**90**	**268**	**412**	**36 629**	**3 659**	**3**
1-person households	10	1 701	18 492	411	52	61	184	18 360	1 800	3
Mean number of persons per room	.41	.31	.32	.39	.45	.72	.43	.32	.30	.50
Units in structure:										
1, detached or attached	18	2 713	22 690	441	22	96	230	22 537	2 557	–
2 or more	5	647	13 384	379	64	163	171	13 278	913	3
Mobile home, trailer, or other	3	183	820	9	4	9	11	814	189	–
Specified owner	15	1 895	20 863	381	20	71	204	20 726	1 940	–
Mean value (dollars)	36 000	41 700	83 200	65 600	65 500	99 000	65 900	83 300	63 000	–
Specified renter	7	718	11 563	376	62	179	170	11 463	867	3
Mean contract rent (dollars)	205	194	416	279	298	231	289	417	280	270
VALUE										
Specified owner-occupied housing units	**64**	**5 916**	**96 374**	**2 017**	**327**	**1 281**	**1 377**	**95 632**	**8 609**	**21**
Less than $20,000	9	644	228	21	2	8	2	226	78	–
$20,000 to $29,999	7	743	367	27	4	6	17	356	221	–
$30,000 to $39,999	12	869	1 276	66	15	16	52	1 251	604	3
$40,000 to $49,999	15	962	3 851	237	47	51	163	3 780	1 044	2
$50,000 to $59,999	11	874	8 407	367	66	88	243	8 296	1 287	5
$60,000 to $69,999	6	764	14 214	421	55	143	300	14 053	1 420	1
$70,000 to $79,999	3	435	16 239	311	48	146	216	16 120	1 219	3
$80,000 to $89,999	–	247	13 736	193	32	170	140	13 657	914	2
$90,000 to $99,999	–	139	10 318	119	19	120	83	10 267	644	1
$100,000 to $124,999	1	152	12 866	142	19	224	85	12 813	636	1
$125,000 to $149,999	–	38	6 334	55	10	104	29	6 314	278	1
$150,000 to $174,999	–	33	2 988	25	5	68	13	2 978	130	–
$175,000 to $199,999	–	5	1 725	15	–	39	9	1 719	54	1
$200,000 to $249,999	–	4	1 921	11	–	40	13	1 910	50	1
$250,000 to $299,999	–	4	916	6	4	24	4	912	18	–
$300,000 to $399,999	–	1	636	1	–	20	8	628	8	–
$400,000 to $499,999	–	1	185	–	1	6	–	185	2	–
$500,000 or more	–	1	167	–	–	8	–	167	2	–
Median (dollars)	42 200	47 400	82 600	66 800	65 800	91 000	67 300	82 700	67 500	67 500
Mean (dollars)	42 300	50 300	95 500	73 100	73 500	110 900	74 700	95 700	73 200	80 600
Owner-occupied mobile homes or trailers	**11**	**702**	**2 841**	**20**	**25**	**12**	**34**	**2 818**	**963**	**3**
Median (dollars)	10 000–	11 200	13 700	20 000	11 100	13 300	15 000	13 700	12 000	12 500
Mean (dollars)	11 000	18 200	17 100	26 500	13 000	21 300	19 600	17 100	21 300	14 700
CONTRACT RENT										
Specified renter-occupied housing units	**202**	**2 463**	**60 876**	**5 167**	**924**	**3 748**	**2 172**	**59 899**	**3 645**	**59**
Less than $100	9	228	1 046	345	42	389	114	1 011	151	3
$100 to $149	21	318	1 993	391	44	481	96	1 958	232	2
$150 to $199	19	309	1 785	229	34	261	75	1 750	250	4
$200 to $249	35	366	1 846	194	25	194	87	1 813	422	11
$250 to $299	35	415	3 248	324	69	430	179	3 167	536	10
$300 to $349	37	304	5 967	569	123	519	271	5 837	455	11
$350 to $399	28	191	9 085	726	176	522	399	8 903	512	5
$400 to $449	15	109	8 916	678	143	328	307	8 782	324	5
$450 to $499	–	13	8 637	687	106	245	249	8 526	411	8
$500 to $549	1	23	5 997	416	69	114	147	5 920	87	–
$550 to $599	–	5	3 515	218	40	71	78	3 481	53	–
$600 to $649	–	5	2 784	153	22	51	53	2 754	25	–
$650 to $699	–	–	1 792	105	14	36	44	1 767	17	–
$700 to $749	–	1	945	42	6	24	16	939	3	–
$750 to $999	–	3	1 922	47	4	42	26	1 906	12	–
$1,000 or more	–	–	522	6	1	10	8	516	5	–
No cash rent	2	173	876	37	6	31	23	869	150	–
Median (dollars)	274	238	428	385	384	310	379	429	314	296
Mean (dollars)	267	238	439	371	378	305	380	439	320	298
MEALS INCLUDED IN RENT										
Specified renter-occupied housing units	**202**	**2 463**	**60 876**	**5 167**	**924**	**3 748**	**2 172**	**59 899**	**3 645**	**59**
With meals included in rent	–	15	895	29	7	41	19	883	17	–
No meals included in rent	200	2 275	59 105	5 101	911	3 676	2 130	58 147	3 478	59
No cash rent	2	173	876	37	6	31	23	869	150	–

TIPSII [UPF] GH127 CENSUS90 72583600 06/22/92 4:35 PM MACHINE: C DATA:CENSUS90*H1TIPSDA27. 06/18/92 14:00:34 TAPE: NONE FRAME: 179
TSF:CENSUS90*92. 06/18/92 14:04:03 UTF:CENSUS90*93. 06/18/92 14:04:03 META:CENSUS90*H1TABLES27. 06/18/92 14:24:01

Table 53. **Age of Householder and Financial Characteristics of Housing Units by Race and Hispanic Origin of Householder: 1990**—Con.

[Threshold and complementary threshold are 400 persons. For definitions of terms and meanings of symbols, see text]

County	Rice County—Con.		St. Louis County					
	Hispanic origin (of any race)	White, not of Hispanic origin	White	Black	American Indian, Eskimo, or Aleut	Asian or Pacific Islander	Hispanic origin (of any race)	White, not of Hispanic origin
Occupied housing units	**116**	**16 099**	**77 193**	**296**	**1 116**	**228**	**216**	**77 056**
AGE OF HOUSEHOLDER								
Owner-occupied housing units	**47**	**12 245**	**57 862**	**120**	**445**	**89**	**108**	**57 784**
Under 25 years	1	206	757	1	13	1	5	753
25 to 34 years	10	2 388	8 322	9	96	10	28	8 301
35 to 44 years	16	2 895	13 707	31	136	33	28	13 689
45 to 54 years	8	2 229	9 325	25	98	26	23	9 309
55 to 64 years	4	1 765	9 229	23	56	11	10	9 221
65 to 74 years	3	1 545	9 552	17	31	7	10	9 543
75 years and over	5	1 217	6 970	14	15	1	4	6 968
Renter-occupied housing units	**69**	**3 854**	**19 331**	**176**	**671**	**139**	**108**	**19 272**
Under 25 years	16	661	3 611	43	107	39	32	3 591
25 to 34 years	23	1 186	5 029	64	227	40	28	5 013
35 to 44 years	15	622	2 767	30	157	35	22	2 757
45 to 54 years	6	278	1 378	16	73	15	14	1 372
55 to 64 years	5	219	1 217	14	52	5	6	1 216
65 to 74 years	3	328	2 077	5	39	2	3	2 074
75 years and over	1	560	3 252	4	16	3	3	3 249
HOUSEHOLDER 65 YEARS AND OVER								
Occupied housing units	**12**	**3 650**	**21 851**	**40**	**101**	**13**	**20**	**21 834**
1-person households	6	1 796	11 097	17	60	8	9	11 090
Mean number of persons per room	.31	.30	.32	.39	.38	.34	.35	.32
Units in structure:								
1, detached or attached	5	2 552	15 587	28	51	5	12	15 577
2 or more	5	910	5 457	12	42	8	7	5 451
Mobile home, trailer, or other	2	188	807	–	8	–	1	806
Specified owner	4	1 936	12 879	22	40	4	7	12 873
Mean value (dollars)	87 500	63 000	41 700	42 700	30 800	45 000	36 100	41 700
Specified renter	4	865	5 242	8	53	5	5	5 237
Mean contract rent (dollars)	207	280	270	166	192	247	233	270
VALUE								
Specified owner-occupied housing units	**33**	**8 591**	**43 140**	**95**	**319**	**72**	**79**	**43 083**
Less than $20,000	–	78	4 231	12	62	2	11	4 221
$20,000 to $29,999	1	220	7 106	15	57	11	14	7 098
$30,000 to $39,999	1	604	8 386	15	80	15	25	8 369
$40,000 to $49,999	3	1 044	7 446	21	49	10	9	7 439
$50,000 to $59,999	3	1 286	5 325	12	31	5	9	5 320
$60,000 to $69,999	4	1 418	3 715	6	18	5	4	3 711
$70,000 to $79,999	7	1 215	2 347	4	6	1	2	2 345
$80,000 to $89,999	2	913	1 406	5	9	4	2	1 404
$90,000 to $99,999	5	640	870	1	3	3	1	869
$100,000 to $124,999	5	631	1 056	2	2	10	1	1 055
$125,000 to $149,999	1	278	526	1	–	4	–	526
$150,000 to $174,999	–	130	347	1	2	1	–	347
$175,000 to $199,999	–	54	155	–	–	–	–	155
$200,000 to $249,999	1	50	149	–	–	1	–	149
$250,000 to $299,999	–	18	41	–	–	–	–	41
$300,000 to $399,999	–	8	24	–	–	–	–	24
$400,000 to $499,999	–	2	3	–	–	–	1	3
$500,000 or more	–	2	7	–	–	–	–	7
Median (dollars)	74 500	67 500	42 200	42 000	34 700	47 500	34 000	42 200
Mean (dollars)	82 300	73 200	48 900	46 200	37 900	64 200	44 200	48 900
Owner-occupied mobile homes or trailers	**10**	**959**	**3 061**	**3**	**54**	**3**	**6**	**3 055**
Median (dollars)	10 000–	12 000	15 900	52 500	11 500	17 500	20 000	15 900
Mean (dollars)	13 700	21 400	20 700	43 000	20 200	18 000	28 600	20 700
CONTRACT RENT								
Specified renter-occupied housing units	**69**	**3 605**	**18 827**	**172**	**657**	**138**	**105**	**18 769**
Less than $100	2	150	1 239	14	143	14	4	1 236
$100 to $149	3	230	2 192	23	92	11	9	2 188
$150 to $199	6	248	2 421	18	84	15	15	2 414
$200 to $249	10	416	2 767	24	71	15	18	2 756
$250 to $299	14	527	2 851	31	97	23	24	2 838
$300 to $349	8	448	2 020	25	68	16	11	2 016
$350 to $399	8	509	1 597	9	49	8	10	1 588
$400 to $449	6	320	1 022	7	16	9	2	1 021
$450 to $499	8	407	590	5	4	7	5	586
$500 to $549	1	87	520	2	9	8	2	520
$550 to $599	–	53	253	4	–	2	–	253
$600 to $649	–	25	145	4	–	4	–	145
$650 to $699	–	17	72	–	1	1	–	72
$700 to $749	1	2	59	1	1	–	–	59
$750 to $999	–	12	289	1	–	1	3	288
$1,000 or more	–	5	62	–	–	–	–	62
No cash rent	2	149	728	4	22	4	2	727
Median (dollars)	296	314	257	256	199	277	264	257
Mean (dollars)	312	320	280	269	207	292	279	280
MEALS INCLUDED IN RENT								
Specified renter-occupied housing units	**69**	**3 605**	**18 827**	**172**	**657**	**138**	**105**	**18 769**
With meals included in rent	–	17	280	2	6	1	2	280
No meals included in rent	67	3 439	17 819	166	629	133	101	17 762
No cash rent	2	149	728	4	22	4	2	727

TIPSII [UPF] GH127 CENSUS90 72583600 06/22/92 4:35 PM MACHINE: C DATA:CENSUS90*H1TIPSDA27. 06/18/92 14:00:34 TAPE: NONE FRAME: 180
TSF:CENSUS90*92. 06/18/92 14:04:03 UTF:CENSUS90*93. 06/18/92 14:04:03 META:CENSUS90*H1TABLES27. 06/18/92 14:24:01

Table 53. **Age of Householder and Financial Characteristics of Housing Units by Race and Hispanic Origin of Householder: 1990**—Con.

[Threshold and complementary threshold are 400 persons. For definitions of terms and meanings of symbols, see text]

County	Scott County				Sherburne County	Stearns County		
	White	Asian or Pacific Islander	Hispanic origin (of any race)	White, not of Hispanic origin	White	White	Black	Asian or Pacific Islander
Occupied housing units	**19 101**	**82**	**96**	**19 038**	**13 528**	**39 427**	**89**	**162**
AGE OF HOUSEHOLDER								
Owner-occupied housing units	**15 653**	**63**	**65**	**15 611**	**10 901**	**28 303**	**26**	**57**
Under 25 years	279	2	2	279	261	599	–	–
25 to 34 years	4 304	24	25	4 288	2 753	5 818	2	9
35 to 44 years	4 425	27	19	4 413	3 223	6 907	9	20
45 to 54 years	2 924	5	8	2 919	2 067	4 486	6	22
55 to 64 years	1 768	3	7	1 763	1 200	4 179	5	6
65 to 74 years	1 226	2	3	1 223	869	3 671	3	–
75 years and over	727	–	1	726	528	2 643	1	–
Renter-occupied housing units	**3 448**	**19**	**31**	**3 427**	**2 627**	**11 124**	**63**	**105**
Under 25 years	510	6	7	505	709	3 430	20	36
25 to 34 years	1 247	4	14	1 238	845	3 383	22	27
35 to 44 years	599	2	6	595	400	1 391	14	20
45 to 54 years	283	5	2	282	160	639	6	19
55 to 64 years	186	1	–	186	106	515	1	2
65 to 74 years	243	1	2	241	146	636	–	1
75 years and over	380	–	–	380	261	1 130	–	–
HOUSEHOLDER 65 YEARS AND OVER								
Occupied housing units	**2 576**	**3**	**6**	**2 570**	**1 804**	**8 080**	**4**	**1**
1-person households	1 119	1	2	1 117	772	3 621	1	–
Mean number of persons per room	.32	.57	.35	.32	.33	.32	.31	3.00
Units in structure:								
1, detached or attached	1 924	3	4	1 920	1 333	6 112	3	–
2 or more	582	–	2	580	397	1 659	–	1
Mobile home, trailer, or other	70	–	–	70	74	309	1	–
Specified owner	1 437	2	1	1 436	925	4 839	3	–
Mean value (dollars)	80 300	112 500	72 500	80 300	70 700	53 800	77 500	–
Specified renter	599	1	2	597	396	1 682	–	1
Mean contract rent (dollars)	319	363	406	319	368	296	–	363
VALUE								
Specified owner-occupied housing units	**12 072**	**52**	**44**	**12 046**	**7 930**	**20 644**	**23**	**48**
Less than $20,000	38	–	–	38	52	505	1	1
$20,000 to $29,999	55	–	–	55	81	930	–	–
$30,000 to $39,999	122	–	–	122	216	1 740	1	1
$40,000 to $49,999	259	–	1	259	522	2 892	2	3
$50,000 to $59,999	554	1	–	554	964	3 765	6	6
$60,000 to $69,999	1 052	2	1	1 051	1 400	3 785	4	12
$70,000 to $79,999	1 602	2	4	1 598	1 464	2 643	2	12
$80,000 to $89,999	2 176	15	10	2 171	1 038	1 527	2	1
$90,000 to $99,999	1 994	16	12	1 988	739	873	–	3
$100,000 to $124,999	2 112	13	10	2 107	772	967	1	2
$125,000 to $149,999	944	1	–	944	372	499	1	2
$150,000 to $174,999	512	1	2	510	175	229	1	3
$175,000 to $199,999	278	1	2	277	69	114	2	–
$200,000 to $249,999	209	–	1	208	45	117	–	1
$250,000 to $299,999	99	–	1	98	17	32	–	1
$300,000 to $399,999	49	–	–	49	3	18	–	–
$400,000 to $499,999	11	–	–	11	–	3	–	–
$500,000 or more	6	–	–	6	1	5	–	–
Median (dollars)	90 900	93 800	95 000	90 900	74 800	61 300	65 800	70 600
Mean (dollars)	100 700	97 700	107 300	100 600	81 000	66 200	80 400	83 600
Owner-occupied mobile homes or trailers	**613**	**3**	**3**	**611**	**369**	**1 465**	**1**	**3**
Median (dollars)	11 900	10 000–	12 500	11 900	10 100	10 400	75 000+	10 000–
Mean (dollars)	16 000	16 800	13 000	16 000	18 000	19 400	95 000	9 000
CONTRACT RENT								
Specified renter-occupied housing units	**3 264**	**19**	**31**	**3 243**	**2 474**	**10 613**	**63**	**103**
Less than $100	118	1	–	118	62	394	1	4
$100 to $149	148	1	2	147	79	561	2	4
$150 to $199	108	–	1	108	89	866	3	5
$200 to $249	145	1	2	143	98	880	11	7
$250 to $299	187	1	2	186	180	937	2	11
$300 to $349	220	–	2	219	219	1 439	8	23
$350 to $399	397	5	5	394	405	1 857	11	26
$400 to $449	424	4	3	422	490	1 295	4	3
$450 to $499	528	2	6	522	311	578	6	6
$500 to $549	237	1	2	236	128	484	5	5
$550 to $599	267	–	4	264	122	242	3	–
$600 to $649	188	1	1	188	54	159	1	–
$650 to $699	104	–	–	104	49	84	2	–
$700 to $749	28	–	–	28	24	110	–	1
$750 to $999	58	–	–	58	74	364	–	2
$1,000 or more	14	–	–	14	1	66	2	2
No cash rent	93	2	1	92	89	297	2	4
Median (dollars)	429	388	413	429	405	352	365	341
Mean (dollars)	421	373	402	421	405	360	391	356
MEALS INCLUDED IN RENT								
Specified renter-occupied housing units	**3 264**	**19**	**31**	**3 243**	**2 474**	**10 613**	**63**	**103**
With meals included in rent	19	–	–	19	18	180	–	–
No meals included in rent	3 152	17	30	3 132	2 367	10 136	61	99
No cash rent	93	2	1	92	89	297	2	4

TIPSII [UPF] GH127 CENSUS90 72583600 06/22/92 4:35 PM MACHINE: C DATA:CENSUS90*H1TIPSDA27. 06/18/92 14:00:34 TAPE: NONE FRAME: 181
TSF:CENSUS90*92. 06/18/92 14:04:03 UTF:CENSUS90*93. 06/18/92 14:04:03 META:CENSUS90*H1TABLES27. 06/18/92 14:24:01

Table 53. **Age of Householder and Financial Characteristics of Housing Units by Race and Hispanic Origin of Householder: 1990**—Con.

[Threshold and complementary threshold are 400 persons. For definitions of terms and meanings of symbols, see text]

County	Stearns County—Con.		Steele County			Washington County			
	Hispanic origin (of any race)	White, not of Hispanic origin	White	Hispanic origin (of any race)	White, not of Hispanic origin	White	Black	American Indian, Eskimo, or Aleut	Asian or Pacific Islander
Occupied housing units	**121**	**39 339**	**11 225**	**135**	**11 151**	**48 322**	**299**	**152**	**326**
AGE OF HOUSEHOLDER									
Owner-occupied housing units	**52**	**28 262**	**8 697**	**67**	**8 653**	**40 618**	**195**	**115**	**269**
Under 25 years	–	599	161	7	156	558	4	3	3
25 to 34 years	10	5 810	1 609	21	1 594	9 073	43	22	39
35 to 44 years	15	6 895	2 024	18	2 015	12 407	84	41	123
45 to 54 years	10	4 481	1 425	9	1 420	8 773	40	31	77
55 to 64 years	10	4 169	1 265	7	1 259	5 254	15	11	23
65 to 74 years	5	3 667	1 234	3	1 231	2 988	5	4	3
75 years and over	2	2 641	979	2	978	1 565	4	3	1
Renter-occupied housing units	**69**	**11 077**	**2 528**	**68**	**2 498**	**7 704**	**104**	**37**	**57**
Under 25 years	23	3 416	426	18	420	946	16	5	6
25 to 34 years	18	3 369	862	22	853	2 952	49	11	27
35 to 44 years	16	1 383	369	9	365	1 483	26	14	16
45 to 54 years	8	632	190	8	187	682	6	3	5
55 to 64 years	2	513	156	5	151	442	5	1	2
65 to 74 years	1	635	183	4	181	504	2	1	1
75 years and over	1	1 129	342	2	341	695	–	2	–
HOUSEHOLDER 65 YEARS AND OVER									
Occupied housing units	**9**	**8 072**	**2 738**	**11**	**2 731**	**5 752**	**11**	**10**	**5**
1-person households	4	3 618	1 244	6	1 239	2 356	3	3	1
Mean number of persons per room	.31	.32	.30	.45	.30	.32	.42	.38	.71
Units in structure:									
1, detached or attached	7	6 106	2 125	4	2 121	4 267	8	4	3
2 or more	2	1 657	536	6	533	1 290	2	3	1
Mobile home, trailer, or other	–	309	77	1	77	195	1	3	1
Specified owner	5	4 835	1 591	4	1 587	3 468	8	3	3
Mean value (dollars)	49 500	53 800	57 400	49 400	57 500	94 300	95 600	59 200	90 000
Specified renter	2	1 680	506	6	503	1 167	2	3	1
Mean contract rent (dollars)	238	296	243	136	243	378	50	321	287
VALUE									
Specified owner-occupied housing units	**38**	**20 614**	**6 494**	**41**	**6 469**	**33 999**	**177**	**88**	**242**
Less than $20,000	1	504	77	5	74	45	1	–	1
$20,000 to $29,999	2	930	282	5	280	53	–	–	–
$30,000 to $39,999	5	1 737	588	5	585	156	–	2	–
$40,000 to $49,999	7	2 886	964	8	962	461	1	2	–
$50,000 to $59,999	8	3 758	1 193	8	1 187	1 443	7	6	1
$60,000 to $69,999	4	3 781	1 211	5	1 207	3 367	12	12	13
$70,000 to $79,999	3	2 641	858	1	857	5 048	15	24	19
$80,000 to $89,999	1	1 526	498	3	495	5 073	35	7	23
$90,000 to $99,999	1	872	299	–	299	4 114	20	5	28
$100,000 to $124,999	3	965	256	–	256	5 988	41	12	59
$125,000 to $149,999	1	498	150	–	150	3 199	23	9	32
$150,000 to $174,999	1	228	49	1	48	1 842	8	5	21
$175,000 to $199,999	1	113	27	–	27	1 025	8	1	10
$200,000 to $249,999	–	117	21	–	21	1 187	2	2	19
$250,000 to $299,999	–	32	13	–	13	525	3	1	10
$300,000 to $399,999	–	18	6	–	6	315	1	–	5
$400,000 to $499,999	–	3	–	–	–	82	–	–	1
$500,000 or more	–	5	2	–	2	76	–	–	–
Median (dollars)	53 300	61 300	61 200	44 600	61 200	93 300	98 800	79 200	115 300
Mean (dollars)	65 700	66 200	65 600	48 300	65 600	110 000	109 800	96 100	134 300
Owner-occupied mobile homes or trailers	**5**	**1 461**	**374**	**18**	**361**	**1 300**	**3**	**15**	**8**
Median (dollars)	10 000–	10 400	10 000–	10 000–	10 000–	11 200	12 500	10 400	10 000–
Mean (dollars)	15 700	19 400	18 400	12 200	18 500	14 900	13 000	12 500	17 800
CONTRACT RENT									
Specified renter-occupied housing units	**68**	**10 566**	**2 345**	**67**	**2 315**	**7 422**	**102**	**35**	**55**
Less than $100	2	392	119	7	116	202	5	2	2
$100 to $149	4	559	189	2	188	260	5	2	2
$150 to $199	3	864	247	9	243	188	–	–	–
$200 to $249	5	875	342	7	339	216	2	–	2
$250 to $299	6	935	496	24	486	392	3	1	4
$300 to $349	9	1 433	409	10	405	468	2	5	2
$350 to $399	18	1 844	246	3	244	977	5	6	6
$400 to $449	8	1 288	140	2	138	947	6	4	3
$450 to $499	3	576	23	1	23	885	5	4	3
$500 to $549	1	484	9	–	9	858	24	4	9
$550 to $599	–	242	5	–	5	506	20	2	2
$600 to $649	3	156	5	–	5	389	9	3	2
$650 to $699	–	84	–	–	–	448	8	–	6
$700 to $749	2	109	1	–	1	239	5	1	4
$750 to $999	1	363	2	–	2	232	–	1	5
$1,000 or more	–	66	2	–	2	29	1	–	3
No cash rent	3	296	110	2	109	186	2	–	–
Median (dollars)	361	352	271	264	271	448	528	419	522
Mean (dollars)	354	360	268	246	268	452	496	424	542
MEALS INCLUDED IN RENT									
Specified renter-occupied housing units	**68**	**10 566**	**2 345**	**67**	**2 315**	**7 422**	**102**	**35**	**55**
With meals included in rent	–	180	6	–	6	104	–	–	2
No meals included in rent	65	10 090	2 229	65	2 200	7 132	100	35	53
No cash rent	3	296	110	2	109	186	2	–	–

TIPSII [UPF] GH127 CENSUS90 72583600 06/22/92 4:35 PM MACHINE: C DATA:CENSUS90*H1TIPSDA27. 06/18/92 14:00:34 TAPE: NONE FRAME: 182
TSF:CENSUS90*92. 06/18/92 14:04:03 UTF:CENSUS90*93. 06/18/92 14:04:03 META:CENSUS90*H1TABLES27. 06/18/92 14:24:01

Table 53. **Age of Householder and Financial Characteristics of Housing Units by Race and Hispanic Origin of Householder: 1990**—Con.

[Threshold and complementary threshold are 400 persons. For definitions of terms and meanings of symbols, see text]

County	Washington County—Con.		Watonwan County			Winona County		Wright County
	Hispanic origin (of any race)	White, not of Hispanic origin	White	Hispanic origin (of any race)	White, not of Hispanic origin	White	Asian or Pacific Islander	White
Occupied housing units	**432**	**48 051**	**4 397**	**144**	**4 364**	**16 734**	**100**	**22 879**
AGE OF HOUSEHOLDER								
Owner-occupied housing units	**323**	**40 415**	**3 351**	**48**	**3 330**	**12 148**	**25**	**18 770**
Under 25 years	12	550	35	1	34	225	3	503
25 to 34 years	87	9 027	474	15	470	1 964	4	4 475
35 to 44 years	110	12 341	600	14	596	2 806	10	4 941
45 to 54 years	62	8 731	521	6	518	1 992	4	3 363
55 to 64 years	33	5 227	587	5	584	1 787	2	2 256
65 to 74 years	14	2 978	615	6	610	1 775	2	1 914
75 years and over	5	1 561	519	1	518	1 599	–	1 318
Renter-occupied housing units	**109**	**7 636**	**1 046**	**96**	**1 034**	**4 586**	**75**	**4 109**
Under 25 years	16	937	113	17	113	1 300	38	619
25 to 34 years	51	2 922	300	33	295	1 297	15	1 366
35 to 44 years	28	1 465	176	20	175	650	11	639
45 to 54 years	4	679	72	14	70	254	6	315
55 to 64 years	6	438	84	7	83	249	3	217
65 to 74 years	3	501	84	3	83	321	1	313
75 years and over	1	694	217	2	215	515	1	640
HOUSEHOLDER 65 YEARS AND OVER								
Occupied housing units	**23**	**5 734**	**1 435**	**12**	**1 426**	**4 210**	**4**	**4 185**
1-person households	4	2 352	732	6	726	2 023	–	1 801
Mean number of persons per room	.40	.32	.28	.43	.28	.30	.65	.32
Units in structure:								
1, detached or attached	17	4 254	1 140	6	1 135	3 161	2	3 004
2 or more	3	1 287	258	4	256	855	2	865
Mobile home, trailer, or other	3	193	37	2	35	194	–	316
Specified owner	14	3 458	798	4	794	2 587	2	1 986
Mean value (dollars)	73 000	94 300	35 200	20 000	35 300	52 300	60 000	69 800
Specified renter	4	1 163	283	5	280	811	2	909
Mean contract rent (dollars)	466	378	179	186	180	254	157	251
VALUE								
Specified owner-occupied housing units	**276**	**33 830**	**2 340**	**29**	**2 328**	**8 832**	**16**	**12 481**
Less than $20,000	1	45	461	17	453	203	1	80
$20,000 to $29,999	1	53	436	6	435	698	1	204
$30,000 to $39,999	3	153	457	5	455	1 265	1	411
$40,000 to $49,999	3	458	337	1	336	1 598	3	795
$50,000 to $59,999	11	1 435	223	–	223	1 478	3	1 409
$60,000 to $69,999	30	3 352	183	–	183	1 259	4	2 155
$70,000 to $79,999	39	5 023	102	–	102	891	1	2 322
$80,000 to $89,999	49	5 044	53	–	53	541	–	1 779
$90,000 to $99,999	32	4 096	37	–	37	312	1	1 153
$100,000 to $124,999	56	5 960	31	–	31	304	–	1 189
$125,000 to $149,999	20	3 185	11	–	11	125	1	536
$150,000 to $174,999	16	1 829	3	–	3	76	–	239
$175,000 to $199,999	4	1 023	1	–	1	32	–	96
$200,000 to $249,999	5	1 182	3	–	3	28	–	71
$250,000 to $299,999	3	522	2	–	2	16	–	23
$300,000 to $399,999	3	312	–	–	–	4	–	16
$400,000 to $499,999	–	82	–	–	–	–	–	1
$500,000 or more	–	76	–	–	–	2	–	2
Median (dollars)	90 300	93 300	35 700	18 400	35 900	53 900	55 000	75 000
Mean (dollars)	102 800	110 000	40 500	20 600	40 600	59 500	59 500	80 400
Owner-occupied mobile homes or trailers	**19**	**1 286**	**90**	**13**	**84**	**899**	**4**	**2 097**
Median (dollars)	10 000–	11 200	10 000–	10 000–	10 000–	10 000–	10 000–	14 300
Mean (dollars)	11 100	15 000	26 100	12 800	27 100	16 700	9 900	21 000
CONTRACT RENT								
Specified renter-occupied housing units	**106**	**7 356**	**880**	**95**	**868**	**4 232**	**74**	**3 732**
Less than $100	4	200	102	5	98	224	7	194
$100 to $149	2	259	148	16	145	418	6	221
$150 to $199	–	188	180	22	178	406	3	219
$200 to $249	2	215	184	38	182	459	10	435
$250 to $299	4	390	116	10	116	772	21	472
$300 to $349	5	464	56	3	55	546	10	462
$350 to $399	13	969	13	1	13	406	5	434
$400 to $449	15	937	2	–	2	326	6	465
$450 to $499	7	881	3	–	3	148	3	304
$500 to $549	12	851	1	–	1	81	2	198
$550 to $599	10	500	–	–	–	41	–	65
$600 to $649	8	385	–	–	–	69	–	35
$650 to $699	11	440	–	–	–	25	–	17
$700 to $749	6	235	–	–	–	24	–	4
$750 to $999	6	228	–	–	–	78	–	19
$1,000 or more	–	29	–	–	–	5	–	3
No cash rent	1	185	75	–	75	204	1	185
Median (dollars)	501	448	193	205	193	283	270	322
Mean (dollars)	498	452	192	197	193	299	272	326
MEALS INCLUDED IN RENT								
Specified renter-occupied housing units	**106**	**7 356**	**880**	**95**	**868**	**4 232**	**74**	**3 732**
With meals included in rent	–	104	–	–	–	9	–	14
No meals included in rent	105	7 067	805	95	793	4 019	73	3 533
No cash rent	1	185	75	–	75	204	1	185

TIPSII [UPF] GH127 CENSUS90 72583600 06/22/92 4:35 PM MACHINE: C DATA:CENSUS90*H1TIPSDA27. 06/18/92 14:00:34 TAPE: NONE FRAME: 183
TSF:CENSUS90*92. 06/18/92 14:04:03 UTF:CENSUS90*93. 06/18/92 14:04:03 META:CENSUS90*H1TABLES27. 06/18/92 14:24:01

Table 54. **Occupancy, Structural, and Utilization Characteristics of Housing Units With a Householder of Selected Racial Groups: 1990**

[Threshold is 400 persons. For definitions of terms and meanings of symbols, see text]

County	Anoka County					Becker County	Beltrami County	Blue Earth County	Carlton County	Carver County
	American Indian	All Asian	Chinese	Korean	Vietnamese	American Indian	American Indian	All Asian	American Indian	All Asian
Occupied housing units	**503**	**572**	**110**	**81**	**130**	**568**	**1 462**	**190**	**378**	**64**
POPULATION										
Persons in occupied housing units	1 675	2 161	393	270	583	1 851	5 467	578	1 156	258
Per occupied housing unit	3.33	3.78	3.57	3.33	4.48	3.26	3.74	3.04	3.06	4.03
Owner-occupied housing units	1 083	1 679	335	222	369	1 093	3 149	111	631	186
Per owner-occupied housing unit	3.44	3.94	3.68	3.58	4.73	3.30	3.72	3.17	3.06	4.43
Renter-occupied housing units	592	482	58	48	214	758	2 318	467	525	72
Per renter-occupied housing unit	3.15	3.30	3.05	2.53	4.12	3.20	3.76	3.01	3.05	3.27
TENURE										
Owner-occupied housing units	315	426	91	62	78	331	846	35	206	42
Percent of occupied housing units	62.6	74.5	82.7	76.5	60.0	58.3	57.9	18.4	54.5	65.6
Renter-occupied housing units	188	146	19	19	52	237	616	155	172	22
UNITS IN STRUCTURE										
Occupied housing units	**503**	**572**	**110**	**81**	**130**	**568**	**1 462**	**190**	**378**	**64**
1, detached	277	392	88	54	73	371	1 149	46	285	37
1, attached	40	43	6	6	15	6	12	3	9	3
2	18	12	2	–	4	31	48	13	17	3
3 or 4	22	12	–	1	6	12	21	24	6	–
5 to 9	18	18	1	2	6	16	37	15	5	5
10 to 19	36	29	2	4	9	5	15	18	14	8
20 to 49	46	33	5	9	7	24	15	34	5	5
50 or more	9	11	4	2	1	2	5	26	–	–
Mobile home or trailer	36	15	1	3	5	95	148	11	36	2
Other	1	7	1	–	4	6	12	–	1	1
ROOMS										
Owner-occupied housing units	**315**	**426**	**91**	**62**	**78**	**331**	**846**	**35**	**206**	**42**
1 room	–	–	–	–	–	3	4	1	2	–
2 rooms	4	13	4	3	3	12	32	2	8	–
3 rooms	10	47	11	10	7	20	64	3	7	4
4 rooms	34	68	17	13	12	68	175	10	31	1
5 rooms	70	76	13	7	20	103	288	3	64	4
6 rooms	55	71	13	9	17	64	150	5	55	8
7 rooms	41	51	13	7	5	36	63	7	20	10
8 rooms	49	58	9	9	9	9	36	2	15	2
9 or more rooms	52	42	11	4	5	16	34	2	4	13
Median	6.2	5.6	5.5	5.2	5.3	5.1	5.0	5.0	5.4	6.9
Renter-occupied housing units	**188**	**146**	**19**	**19**	**52**	**237**	**616**	**155**	**172**	**22**
1 room	5	9	–	2	3	5	9	33	1	4
2 rooms	2	33	4	3	17	23	40	29	8	7
3 rooms	27	40	5	5	12	56	94	35	34	4
4 rooms	93	39	8	6	9	44	163	36	24	3
5 rooms	36	11	–	3	3	57	181	9	67	3
6 rooms	12	11	1	–	7	34	78	8	28	1
7 rooms	7	2	–	–	1	12	29	2	8	–
8 rooms	4	1	1	–	–	6	14	3	2	–
9 or more rooms	2	–	–	–	–	–	8	–	–	–
Median	4.1	3.3	3.6	3.4	3.0	4.3	4.5	2.9	4.8	2.5
PERSONS IN UNIT										
Owner-occupied housing units	**315**	**426**	**91**	**62**	**78**	**331**	**846**	**35**	**206**	**42**
1 person	26	36	10	4	2	52	119	5	31	2
2 persons	68	58	16	12	6	77	149	7	56	6
3 persons	70	68	17	13	8	66	149	8	39	5
4 persons	81	123	22	20	17	60	142	8	47	12
5 persons	46	73	12	7	22	39	127	6	22	7
6 persons	11	29	5	2	11	14	79	1	8	3
7 or more persons	13	39	9	4	12	23	81	–	3	7
Median	3.41	3.91	3.61	3.60	4.77	3.05	3.54	3.19	2.91	4.17
Renter-occupied housing units	**188**	**146**	**19**	**19**	**52**	**237**	**616**	**155**	**172**	**22**
1 person	29	24	4	5	2	67	83	24	40	3
2 persons	43	41	4	5	16	34	104	53	32	6
3 persons	43	24	4	5	7	36	100	31	31	5
4 persons	37	26	4	3	8	34	118	19	36	3
5 persons	23	9	1	–	5	37	96	13	20	1
6 persons	8	8	1	1	4	14	60	10	7	3
7 or more persons	5	14	1	–	10	15	55	5	6	1
Median	3.01	2.83	2.88	2.40	3.63	2.99	3.68	2.52	2.95	2.90
PERSONS PER ROOM										
Owner-occupied housing units	**315**	**426**	**91**	**62**	**78**	**331**	**846**	**35**	**206**	**42**
0.50 or less	182	165	44	24	15	146	311	17	105	17
0.51 to 0.75	67	96	12	14	19	76	166	7	57	8
0.76 to 1.00	53	77	15	11	19	74	210	5	36	8
1.01 to 1.50	12	60	14	6	19	24	128	3	6	7
1.51 or more	1	28	6	7	6	11	31	3	2	2
Mean	.53	.68	.64	.66	.85	.63	.72	.60	.57	.62
Renter-occupied housing units	**188**	**146**	**19**	**19**	**52**	**237**	**616**	**155**	**172**	**22**
0.50 or less	56	39	6	8	6	94	169	30	70	3
0.51 to 0.75	64	24	5	3	7	38	126	23	42	1
0.76 to 1.00	50	33	2	3	15	67	177	39	48	8
1.01 to 1.50	14	17	3	3	7	30	106	22	9	6
1.51 or more	4	33	3	2	17	8	38	41	3	4
Mean	.73	.98	.84	.77	1.24	.75	.83	.99	.66	1.14

TIPSII [UPF] GH127 CENSUS90 72583600 06/22/92 4:35 PM MACHINE: C DATA:CENSUS90*H1TIPSDA27. 06/18/92 14:00:34 TAPE: NONE FRAME: 184
TSF:CENSUS90*92. 06/18/92 14:04:03 UTF:CENSUS90*93. 06/18/92 14:04:03 META:CENSUS90*H1TABLES27. 06/18/92 14:24:01

Table 54. **Occupancy, Structural, and Utilization Characteristics of Housing Units With a Householder of Selected Racial Groups: 1990**—Con.

[Threshold is 400 persons. For definitions of terms and meanings of symbols, see text]

County	Cass County	Clay County		Clearwater County	Dakota County				
	American Indian	American Indian	All Asian	American Indian	American Indian	All Asian	Chinese	Asian Indian	Korean
Occupied housing units	**716**	**139**	**88**	**180**	**269**	**998**	**176**	**187**	**61**
POPULATION									
Persons in occupied housing units	2 316	450	248	594	802	3 685	566	623	203
Per occupied housing unit	3.23	3.24	2.82	3.30	2.98	3.69	3.22	3.33	3.33
Owner-occupied housing units	1 330	149	87	326	447	2 642	478	470	154
Per owner-occupied housing unit	3.20	3.73	3.11	3.05	3.24	3.94	3.46	3.73	3.76
Renter-occupied housing units	986	301	161	268	355	1 043	88	153	49
Per renter-occupied housing unit	3.29	3.04	2.68	3.67	2.71	3.19	2.32	2.51	2.45
TENURE									
Owner-occupied housing units	416	40	28	107	138	671	138	126	41
Percent of occupied housing units	58.1	28.8	31.8	59.4	51.3	67.2	78.4	67.4	67.2
Renter-occupied housing units	300	99	60	73	131	327	38	61	20
UNITS IN STRUCTURE									
Occupied housing units	**716**	**139**	**88**	**180**	**269**	**998**	**176**	**187**	**61**
1, detached	502	43	30	135	111	579	119	111	40
1, attached	13	10	6	1	30	127	20	15	3
2	40	4	3	5	13	11	–	–	2
3 or 4	16	15	14	3	9	27	2	5	–
5 to 9	7	18	8	4	11	13	3	3	–
10 to 19	10	21	15	–	20	38	3	8	4
20 to 49	12	11	7	–	20	87	13	11	3
50 or more	–	3	–	–	31	86	12	31	9
Mobile home or trailer	107	11	2	32	19	18	3	1	–
Other	9	3	3	–	5	12	1	2	–
ROOMS									
Owner-occupied housing units	**416**	**40**	**28**	**107**	**138**	**671**	**138**	**126**	**41**
1 room	2	–	–	1	–	2	1	–	1
2 rooms	15	1	1	10	–	24	4	5	2
3 rooms	39	2	1	12	4	86	12	16	7
4 rooms	107	3	3	29	16	73	13	13	5
5 rooms	94	7	6	28	29	100	19	17	4
6 rooms	67	8	7	17	21	84	21	10	7
7 rooms	48	8	4	6	25	95	16	23	4
8 rooms	26	3	3	2	17	87	27	14	2
9 or more rooms	18	8	3	2	26	120	25	28	9
Median	5.0	6.4	5.9	4.6	6.5	6.1	6.5	6.6	5.7
Renter-occupied housing units	**300**	**99**	**60**	**73**	**131**	**327**	**38**	**61**	**20**
1 room	6	6	4	3	2	16	2	2	1
2 rooms	32	13	14	2	9	49	8	10	3
3 rooms	57	18	21	15	25	84	10	18	9
4 rooms	63	41	10	18	45	93	12	22	4
5 rooms	52	13	7	18	34	60	3	6	1
6 rooms	44	5	1	7	9	17	–	3	1
7 rooms	34	2	2	5	3	6	3	–	1
8 rooms	8	–	1	3	3	–	–	–	–
9 or more rooms	4	1	–	2	1	2	–	–	–
Median	4.4	3.8	3.1	4.4	4.2	3.7	3.4	3.5	3.2
PERSONS IN UNIT									
Owner-occupied housing units	**416**	**40**	**28**	**107**	**138**	**671**	**138**	**126**	**41**
1 person	72	4	4	26	12	47	9	8	–
2 persons	120	4	6	25	40	98	28	16	8
3 persons	65	7	7	20	29	122	32	25	7
4 persons	57	14	6	10	32	183	41	45	16
5 persons	45	8	4	10	17	123	18	25	8
6 persons	33	2	1	12	3	43	8	2	1
7 or more persons	24	1	–	4	5	55	2	5	1
Median	2.75	3.86	3.07	2.63	3.09	3.87	3.50	3.81	3.84
Renter-occupied housing units	**300**	**99**	**60**	**73**	**131**	**327**	**38**	**61**	**20**
1 person	69	17	13	10	28	56	11	18	5
2 persons	47	22	21	11	44	89	14	19	8
3 persons	55	25	9	16	24	58	7	12	3
4 persons	55	17	8	14	17	52	3	6	2
5 persons	34	11	7	9	11	37	2	3	1
6 persons	21	7	2	8	5	13	1	1	1
7 or more persons	19	–	–	5	2	22	–	2	–
Median	3.12	2.92	2.31	3.47	2.35	2.82	2.07	2.16	2.13
PERSONS PER ROOM									
Owner-occupied housing units	**416**	**40**	**28**	**107**	**138**	**671**	**138**	**126**	**41**
0.50 or less	212	19	16	52	90	283	69	58	17
0.51 to 0.75	74	11	5	22	28	143	34	27	6
0.76 to 1.00	85	9	5	14	16	125	22	22	10
1.01 to 1.50	34	1	1	14	2	65	8	11	4
1.51 or more	11	–	1	5	2	55	5	8	4
Mean	.61	.57	.51	.66	.49	.63	.53	.58	.64
Renter-occupied housing units	**300**	**99**	**60**	**73**	**131**	**327**	**38**	**61**	**20**
0.50 or less	115	27	12	20	59	100	18	26	8
0.51 to 0.75	65	20	17	18	39	54	8	12	3
0.76 to 1.00	80	31	22	18	26	78	5	15	7
1.01 to 1.50	26	16	5	12	4	49	5	4	1
1.51 or more	14	5	4	5	3	46	2	4	1
Mean	.73	.82	.81	.80	.64	.87	.67	.72	.72

TIPSII [UPF] GH127 CENSUS90 72583600 06/22/92 4:35 PM MACHINE: C DATA:CENSUS90*H1TIPSDA27. 06/18/92 14:00:34 TAPE: NONE FRAME: 185
TSF:CENSUS90*92. 06/18/92 14:04:03 UTF:CENSUS90*93. 06/18/92 14:04:03 META:CENSUS90*H1TABLES27. 06/18/92 14:24:01

Table 54. **Occupancy, Structural, and Utilization Characteristics of Housing Units With a Householder of Selected Racial Groups: 1990**—Con.

[Threshold is 400 persons. For definitions of terms and meanings of symbols, see text]

County	Dakota County—Con.		Hennepin County							
	Vietnamese	Laotian	American Indian	All Asian	Chinese	Filipino	Japanese	Asian Indian	Korean	Vietnamese
Occupied housing units	**160**	**121**	**4 253**	**7 204**	**1 304**	**406**	**599**	**1 073**	**660**	**1 151**
POPULATION										
Persons in occupied housing units	645	591	13 530	25 481	3 739	1 251	1 295	3 516	1 710	4 133
Per occupied housing unit	4.03	4.88	3.18	3.54	2.87	3.08	2.16	3.28	2.59	3.59
Owner-occupied housing units	435	330	3 383	11 984	2 291	871	849	1 973	745	2 336
Per owner-occupied housing unit	4.31	5.59	3.45	3.95	3.39	3.63	2.57	3.78	3.47	4.57
Renter-occupied housing units	210	261	10 147	13 497	1 448	380	446	1 543	965	1 797
Per renter-occupied housing unit	3.56	4.21	3.10	3.24	2.31	2.29	1.66	2.80	2.17	2.81
TENURE										
Owner-occupied housing units	101	59	982	3 033	676	240	330	522	215	511
Percent of occupied housing units	63.1	48.8	23.1	42.1	51.8	59.1	55.1	48.6	32.6	44.4
Renter-occupied housing units	59	62	3 271	4 171	628	166	269	551	445	640
UNITS IN STRUCTURE										
Occupied housing units	**160**	**121**	**4 253**	**7 204**	**1 304**	**406**	**599**	**1 073**	**660**	**1 151**
1, detached	82	55	1 193	2 882	580	220	281	486	189	486
1, attached	27	27	291	509	77	17	40	54	29	63
2	4	3	881	365	44	23	27	48	12	31
3 or 4	6	6	355	380	29	10	20	49	14	27
5 to 9	3	–	226	410	60	14	13	43	76	34
10 to 19	9	2	495	714	126	31	47	103	61	110
20 to 49	14	21	431	818	169	39	68	132	100	106
50 or more	6	2	339	983	192	45	94	143	174	271
Mobile home or trailer	5	2	10	23	3	–	–	2	1	5
Other	4	3	32	120	24	7	9	13	4	18
ROOMS										
Owner-occupied housing units	**101**	**59**	**982**	**3 033**	**676**	**240**	**330**	**522**	**215**	**511**
1 room	–	–	1	16	3	3	–	5	2	2
2 rooms	10	–	6	124	26	7	6	17	8	36
3 rooms	20	12	31	386	70	30	7	72	33	97
4 rooms	7	10	92	437	96	29	25	51	33	101
5 rooms	19	5	191	494	108	38	70	91	29	80
6 rooms	13	10	231	488	98	47	76	68	32	67
7 rooms	14	9	167	391	83	33	65	61	22	59
8 rooms	7	6	118	328	81	22	41	66	25	46
9 or more rooms	11	7	145	369	111	31	40	91	31	23
Median	5.2	5.8	6.2	5.6	5.9	5.8	6.3	5.9	5.6	4.7
Renter-occupied housing units	**59**	**62**	**3 271**	**4 171**	**628**	**166**	**269**	**551**	**445**	**640**
1 room	2	2	171	620	134	21	35	92	65	106
2 rooms	9	7	377	998	176	38	62	131	151	158
3 rooms	18	17	708	1 097	144	45	72	156	122	172
4 rooms	13	17	831	807	106	29	49	106	65	132
5 rooms	11	17	657	393	39	16	33	44	26	45
6 rooms	6	1	328	139	17	9	10	7	12	16
7 rooms	–	1	125	58	7	3	3	7	1	7
8 rooms	–	–	42	28	3	1	3	5	1	1
9 or more rooms	–	–	32	31	2	4	2	3	2	3
Median	3.5	3.8	4.0	2.9	2.5	3.0	3.0	2.8	2.6	2.8
PERSONS IN UNIT										
Owner-occupied housing units	**101**	**59**	**982**	**3 033**	**676**	**240**	**330**	**522**	**215**	**511**
1 person	6	–	127	262	84	19	69	32	16	23
2 persons	10	1	218	553	165	61	131	82	41	37
3 persons	17	4	194	512	127	45	46	97	55	79
4 persons	25	10	204	705	145	52	53	177	55	132
5 persons	23	18	118	433	85	28	19	76	33	101
6 persons	8	9	61	242	39	17	11	36	9	56
7 or more persons	12	17	60	326	31	18	1	22	6	83
Median	4.20	5.31	3.25	3.77	3.20	3.39	2.23	3.78	3.42	4.38
Renter-occupied housing units	**59**	**62**	**3 271**	**4 171**	**628**	**166**	**269**	**551**	**445**	**640**
1 person	3	1	717	995	185	61	159	152	162	150
2 persons	16	12	777	1 074	239	53	67	162	141	202
3 persons	11	9	608	651	104	21	23	96	68	129
4 persons	12	15	495	489	63	16	17	55	59	63
5 persons	10	13	316	311	22	6	2	32	11	36
6 persons	5	4	176	211	5	7	1	16	3	23
7 or more persons	2	8	182	440	10	2	–	38	1	37
Median	3.45	4.10	2.73	2.53	2.04	1.92	1.50–	2.26	1.93	2.34
PERSONS PER ROOM										
Owner-occupied housing units	**101**	**59**	**982**	**3 033**	**676**	**240**	**330**	**522**	**215**	**511**
0.50 or less	28	6	548	1 259	373	113	257	228	98	98
0.51 to 0.75	18	14	226	551	118	45	52	107	44	96
0.76 to 1.00	23	15	155	549	105	41	19	103	39	121
1.01 to 1.50	18	10	42	385	40	28	–	58	21	117
1.51 or more	14	14	11	289	40	13	2	26	13	79
Mean	.80	.96	.53	.68	.56	.62	.40	.62	.60	.90
Renter-occupied housing units	**59**	**62**	**3 271**	**4 171**	**628**	**166**	**269**	**551**	**445**	**640**
0.50 or less	13	8	1 101	1 010	161	75	162	143	169	153
0.51 to 0.75	7	9	747	592	93	30	32	99	69	114
0.76 to 1.00	14	14	887	1 075	232	32	66	162	111	173
1.01 to 1.50	13	14	322	525	62	8	4	53	34	85
1.51 or more	12	17	214	969	80	21	5	94	62	115
Mean	.97	1.12	.77	1.05	.84	.69	.52	.95	.78	.96

TIPSII [UPF] GH127 CENSUS90 72583600 06/22/92 4:35 PM MACHINE: C DATA:CENSUS90*H1TIPSDA27. 06/18/92 14:00:34 TAPE: NONE FRAME: 186
TSF:CENSUS90*92. 06/18/92 14:04:03 UTF:CENSUS90*93. 06/18/92 14:04:03 META:CENSUS90*H1TABLES27. 06/18/92 14:24:01

Table 54. **Occupancy, Structural, and Utilization Characteristics of Housing Units With a Householder of Selected Racial Groups: 1990**—Con.

[Threshold is 400 persons. For definitions of terms and meanings of symbols, see text]

County	Hennepin County—Con.			Itasca County	Koochiching County	Mahnomen County	Mille Lacs County	Nobles County
	Cambodian	Hmong	Laotian	American Indian	American Indian	American Indian	American Indian	All Asian
Occupied housing units	**235**	**694**	**728**	**367**	**110**	**352**	**154**	**96**
POPULATION								
Persons in occupied housing units	1 037	4 308	3 478	1 253	352	1 166	582	371
Per occupied housing unit	4.41	6.21	4.78	3.41	3.20	3.31	3.78	3.86
Owner-occupied housing units	569	733	1 193	811	205	690	409	82
Per owner-occupied housing unit	5.37	7.26	5.94	3.67	3.36	3.09	3.75	4.32
Renter-occupied housing units	468	3 575	2 285	442	147	476	173	289
Per renter-occupied housing unit	3.63	6.03	4.34	3.03	3.00	3.69	3.84	3.75
TENURE								
Owner-occupied housing units	106	101	201	221	61	223	109	19
Percent of occupied housing units	45.1	14.6	27.6	60.2	55.5	63.4	70.8	19.8
Renter-occupied housing units	129	593	527	146	49	129	45	77
UNITS IN STRUCTURE								
Occupied housing units	**235**	**694**	**728**	**367**	**110**	**352**	**154**	**96**
1, detached	105	169	244	234	77	268	133	47
1, attached	6	135	63	13	3	4	–	1
2	7	87	69	19	4	13	2	11
3 or 4	13	113	85	12	6	7	1	18
5 to 9	8	87	53	15	3	–	4	5
10 to 19	29	57	114	7	1	3	1	3
20 to 49	49	21	72	7	4	1	–	4
50 or more	6	3	10	2	1	–	–	–
Mobile home or trailer	7	1	4	55	10	55	10	6
Other	5	21	14	3	1	1	3	1
ROOMS								
Owner-occupied housing units	**106**	**101**	**201**	**221**	**61**	**223**	**109**	**19**
1 room	–	–	–	3	–	1	–	–
2 rooms	2	7	10	5	–	4	6	1
3 rooms	22	23	22	19	5	17	6	2
4 rooms	29	14	40	40	17	54	25	3
5 rooms	21	17	24	56	17	60	31	5
6 rooms	13	12	45	37	11	36	26	7
7 rooms	10	9	30	30	6	26	9	–
8 rooms	4	8	20	17	3	12	5	1
9 or more rooms	5	11	10	14	2	13	1	–
Median	4.5	4.9	5.6	5.3	5.0	5.1	5.1	5.2
Renter-occupied housing units	**129**	**593**	**527**	**146**	**49**	**129**	**45**	**77**
1 room	20	59	45	3	2	–	2	7
2 rooms	24	94	113	17	1	10	2	14
3 rooms	41	153	137	20	11	24	9	21
4 rooms	28	128	121	50	17	35	8	22
5 rooms	9	91	72	22	10	28	12	8
6 rooms	7	30	24	18	4	15	8	4
7 rooms	–	19	9	10	–	8	2	–
8 rooms	–	9	3	3	2	8	1	–
9 or more rooms	–	10	3	3	2	1	1	1
Median	3.0	3.4	3.3	4.2	4.1	4.4	4.6	3.3
PERSONS IN UNIT								
Owner-occupied housing units	**106**	**101**	**201**	**221**	**61**	**223**	**109**	**19**
1 person	–	2	–	28	9	45	15	1
2 persons	5	1	5	35	14	55	23	2
3 persons	10	3	16	49	9	42	21	4
4 persons	21	7	32	38	10	29	12	5
5 persons	25	9	40	30	15	32	14	1
6 persons	18	15	37	23	2	10	14	3
7 or more persons	27	64	71	18	2	10	10	3
Median	5.18	6.50+	5.70	3.47	3.33	2.77	3.29	4.00
Renter-occupied housing units	**129**	**593**	**527**	**146**	**49**	**129**	**45**	**77**
1 person	13	23	31	31	12	20	9	13
2 persons	29	39	66	28	13	24	7	11
3 persons	25	55	93	32	7	21	5	17
4 persons	23	61	109	26	7	22	7	7
5 persons	18	74	100	24	7	15	9	13
6 persons	13	80	54	2	–	11	4	8
7 or more persons	8	261	74	3	3	16	4	8
Median	3.40	6.06	4.17	2.94	2.46	3.48	3.71	3.35
PERSONS PER ROOM								
Owner-occupied housing units	**106**	**101**	**201**	**221**	**61**	**223**	**109**	**19**
0.50 or less	9	4	8	82	25	117	43	4
0.51 to 0.75	12	4	43	60	15	49	21	4
0.76 to 1.00	29	18	57	59	16	40	23	6
1.01 to 1.50	32	35	47	15	5	15	15	2
1.51 or more	24	40	46	5	–	2	7	3
Mean	1.09	1.38	1.08	.67	.64	.58	.74	.86
Renter-occupied housing units	**129**	**593**	**527**	**146**	**49**	**129**	**45**	**77**
0.50 or less	13	22	51	57	22	43	13	11
0.51 to 0.75	23	32	58	36	12	26	8	15
0.76 to 1.00	31	89	111	35	10	35	13	17
1.01 to 1.50	19	124	122	13	2	15	5	18
1.51 or more	43	326	185	5	3	10	6	16
Mean	1.20	1.66	1.28	.69	.68	.80	.84	1.11

TIPSII [UPF] GH127 CENSUS90 72583600 06/22/92 4:35 PM MACHINE: C DATA:CENSUS90*H1TIPSDA27. 06/18/92 14:00:34 TAPE: NONE FRAME: 187
TSF:CENSUS90*92. 06/18/92 14:04:03 UTF:CENSUS90*93. 06/18/92 14:04:03 META:CENSUS90*H1TABLES27. 06/18/92 14:24:01

Table 54. **Occupancy, Structural, and Utilization Characteristics of Housing Units With a Householder of Selected Racial Groups: 1990**—Con.

[Threshold is 400 persons. For definitions of terms and meanings of symbols, see text]

County	Olmsted County				Polk County	Ramsey County			
	All Asian	Chinese	Vietnamese	Cambodian	American Indian	American Indian	All Asian	Chinese	Filipino
Occupied housing units	**798**	**175**	**120**	**171**	**124**	**1 307**	**5 239**	**724**	**216**
POPULATION									
Persons in occupied housing units	2 899	471	424	860	372	3 847	22 869	2 007	712
Per occupied housing unit	3.63	2.69	3.53	5.03	3.00	2.94	4.37	2.77	3.30
Owner-occupied housing units	1 325	311	184	347	108	1 351	6 604	1 025	501
Per owner-occupied housing unit	3.96	3.11	4.00	5.88	3.00	3.39	4.38	3.21	3.71
Renter-occupied housing units	1 574	160	240	513	264	2 496	16 265	982	211
Per renter-occupied housing unit	3.40	2.13	3.24	4.58	3.00	2.75	4.36	2.42	2.60
TENURE									
Owner-occupied housing units	335	100	46	59	36	399	1 507	319	135
Percent of occupied housing units	42.0	57.1	38.3	34.5	29.0	30.5	28.8	44.1	62.5
Renter-occupied housing units	463	75	74	112	88	908	3 732	405	81
UNITS IN STRUCTURE									
Occupied housing units	**798**	**175**	**120**	**171**	**124**	**1 307**	**5 239**	**724**	**216**
1, detached	295	86	48	39	49	440	1 557	300	127
1, attached	58	9	7	18	4	42	426	29	11
2	61	7	9	19	3	224	460	14	14
3 or 4	98	17	12	29	18	116	794	42	5
5 to 9	97	19	13	23	11	72	604	143	4
10 to 19	47	6	9	13	11	160	566	59	15
20 to 49	73	18	15	13	9	113	389	84	19
50 or more	35	13	1	2	1	101	345	47	17
Mobile home or trailer	28	–	4	15	18	24	13	1	3
Other	6	–	2	–	–	15	85	5	1
ROOMS									
Owner-occupied housing units	**335**	**100**	**46**	**59**	**36**	**399**	**1 507**	**319**	**135**
1 room	–	–	–	–	–	1	6	–	2
2 rooms	31	3	9	12	–	1	60	9	8
3 rooms	36	8	10	6	–	14	180	38	14
4 rooms	54	14	8	13	5	44	168	30	17
5 rooms	44	5	4	16	9	76	240	33	23
6 rooms	34	8	5	4	9	94	242	58	22
7 rooms	44	17	4	7	7	65	215	45	21
8 rooms	37	18	4	–	4	46	199	54	9
9 or more rooms	55	27	2	1	2	58	197	52	19
Median	5.6	7.2	4.0	4.4	5.9	6.2	5.9	6.4	5.7
Renter-occupied housing units	**463**	**75**	**74**	**112**	**88**	**908**	**3 732**	**405**	**81**
1 room	45	10	13	12	1	48	371	53	16
2 rooms	112	21	19	20	7	61	856	161	12
3 rooms	128	26	16	30	17	210	893	96	15
4 rooms	108	12	13	29	29	282	869	56	22
5 rooms	43	6	5	15	18	166	465	26	7
6 rooms	15	–	3	3	11	84	182	5	7
7 rooms	8	–	3	2	1	26	62	3	1
8 rooms	1	–	–	–	3	22	23	2	–
9 or more rooms	3	–	2	1	1	9	11	3	1
Median	3.1	2.8	2.8	3.3	4.2	4.0	3.2	2.4	3.3
PERSONS IN UNIT									
Owner-occupied housing units	**335**	**100**	**46**	**59**	**36**	**399**	**1 507**	**319**	**135**
1 person	33	15	5	–	6	48	115	33	10
2 persons	63	22	12	4	8	90	240	88	21
3 persons	54	21	2	7	9	86	236	65	27
4 persons	70	24	8	6	7	83	357	83	36
5 persons	49	17	7	9	5	49	183	31	27
6 persons	30	–	5	14	1	23	108	9	11
7 or more persons	36	1	7	19	–	20	268	10	3
Median	3.75	3.12	4.00	5.75	2.94	3.22	3.96	3.09	3.76
Renter-occupied housing units	**463**	**75**	**74**	**112**	**88**	**908**	**3 732**	**405**	**81**
1 person	101	27	15	8	18	232	429	82	19
2 persons	99	26	23	13	22	230	679	151	27
3 persons	71	13	13	13	17	201	593	116	20
4 persons	70	5	9	23	14	124	514	35	8
5 persons	45	3	4	22	10	65	365	16	1
6 persons	31	–	4	13	4	31	330	5	2
7 or more persons	46	1	6	20	3	25	822	–	4
Median	2.94	1.90	2.46	4.46	2.74	2.47	3.82	2.30	2.30
PERSONS PER ROOM									
Owner-occupied housing units	**335**	**100**	**46**	**59**	**36**	**399**	**1 507**	**319**	**135**
0.50 or less	151	70	12	3	22	219	606	192	47
0.51 to 0.75	53	15	8	5	10	95	266	57	37
0.76 to 1.00	49	9	12	8	4	74	246	43	23
1.01 to 1.50	43	3	8	20	–	10	183	22	15
1.51 or more	39	3	6	23	–	1	206	5	13
Mean	.67	.45	.88	1.35	.49	.53	.73	.50	.64
Renter-occupied housing units	**463**	**75**	**74**	**112**	**88**	**908**	**3 732**	**405**	**81**
0.50 or less	114	28	11	10	36	373	474	88	23
0.51 to 0.75	57	12	11	9	19	248	395	51	18
0.76 to 1.00	114	22	31	22	23	206	836	156	23
1.01 to 1.50	78	5	11	30	9	48	715	56	6
1.51 or more	100	8	10	41	1	33	1 312	54	11
Mean	1.06	.77	1.02	1.37	.70	.67	1.31	.88	.79

TIPSII [UPF] GH127 CENSUS90 72583600 06/22/92 4:35 PM MACHINE: C DATA:CENSUS90*H1TIPSDA27. 06/18/92 14:00:34 TAPE: NONE FRAME: 188
TSF:CENSUS90*92. 06/18/92 14:04:03 UTF:CENSUS90*93. 06/18/92 14:04:03 META:CENSUS90*H1TABLES27. 06/18/92 14:24:01

Table 54. **Occupancy, Structural, and Utilization Characteristics of Housing Units With a Householder of Selected Racial Groups: 1990**—Con.

[Threshold is 400 persons. For definitions of terms and meanings of symbols, see text]

County	Ramsey County—Con.							Rice County
	Japanese	Asian Indian	Korean	Vietnamese	Cambodian	Hmong	Laotian	All Asian
Occupied housing units	**254**	**616**	**297**	**508**	**279**	**1 961**	**158**	**84**
POPULATION								
Persons in occupied housing units	566	2 394	846	1 810	1 232	11 732	775	309
Per occupied housing unit	2.23	3.89	2.85	3.56	4.42	5.98	4.91	3.68
Owner-occupied housing units	266	1 034	332	755	233	2 048	189	105
Per owner-occupied housing unit	2.29	3.92	3.35	4.69	5.97	7.37	6.10	4.38
Renter-occupied housing units	300	1 360	514	1 055	999	9 684	586	204
Per renter-occupied housing unit	2.17	3.86	2.60	3.04	4.16	5.75	4.61	3.40
TENURE								
Owner-occupied housing units	116	264	99	161	39	278	31	24
Percent of occupied housing units	45.7	42.9	33.3	31.7	14.0	14.2	19.6	28.6
Renter-occupied housing units	138	352	198	347	240	1 683	127	60
UNITS IN STRUCTURE								
Occupied housing units	**254**	**616**	**297**	**508**	**279**	**1 961**	**158**	**84**
1, detached	104	258	94	178	42	351	43	26
1, attached	11	24	11	22	52	234	14	2
2	7	38	7	23	29	292	22	12
3 or 4	7	90	9	27	60	500	29	15
5 to 9	10	49	36	26	31	255	19	13
10 to 19	24	58	51	81	50	178	11	7
20 to 49	44	46	55	33	5	73	9	4
50 or more	43	44	29	110	9	27	9	–
Mobile home or trailer	–	1	1	1	–	2	–	4
Other	4	8	4	7	1	49	2	1
ROOMS								
Owner-occupied housing units	**116**	**264**	**99**	**161**	**39**	**278**	**31**	**24**
1 room	–	–	1	1	1	–	–	–
2 rooms	3	7	2	10	1	14	2	–
3 rooms	2	16	18	25	9	46	6	4
4 rooms	5	23	17	19	2	42	4	4
5 rooms	22	29	8	33	11	61	5	3
6 rooms	23	32	13	23	4	52	6	6
7 rooms	25	48	12	18	5	29	3	2
8 rooms	13	47	18	21	4	24	3	1
9 or more rooms	23	62	10	11	2	10	2	4
Median	6.6	7.0	5.8	5.3	5.1	5.1	5.2	5.7
Renter-occupied housing units	**138**	**352**	**198**	**347**	**240**	**1 683**	**127**	**60**
1 room	7	36	35	49	15	117	20	4
2 rooms	25	99	66	77	39	319	18	22
3 rooms	42	99	41	96	56	368	29	9
4 rooms	34	75	44	77	69	432	29	15
5 rooms	18	28	6	28	43	279	20	4
6 rooms	3	11	1	12	15	118	6	3
7 rooms	6	3	2	4	3	37	2	2
8 rooms	3	1	1	1	–	13	2	1
9 or more rooms	–	–	2	3	–	–	1	–
Median	3.4	2.9	2.5	3.0	3.6	3.6	3.4	2.9
PERSONS IN UNIT								
Owner-occupied housing units	**116**	**264**	**99**	**161**	**39**	**278**	**31**	**24**
1 person	34	14	7	6	–	1	–	2
2 persons	41	39	18	14	2	7	–	2
3 persons	18	48	24	21	2	15	2	5
4 persons	19	95	36	41	5	21	4	4
5 persons	4	37	11	31	7	16	10	5
6 persons	–	11	3	21	7	42	3	3
7 or more persons	–	20	–	27	16	176	12	3
Median	2.09	3.83	3.51	4.46	6.00	6.50+	5.45	4.25
Renter-occupied housing units	**138**	**352**	**198**	**347**	**240**	**1 683**	**127**	**60**
1 person	47	51	47	75	6	60	13	15
2 persons	47	77	49	96	41	142	13	14
3 persons	22	49	50	58	58	172	22	6
4 persons	18	56	44	52	49	210	17	5
5 persons	3	41	7	25	35	197	22	9
6 persons	1	25	–	22	24	231	10	8
7 or more persons	–	53	1	19	27	671	30	3
Median	1.97	3.48	2.56	2.54	3.81	5.76	4.41	2.67
PERSONS PER ROOM								
Owner-occupied housing units	**116**	**264**	**99**	**161**	**39**	**278**	**31**	**24**
0.50 or less	101	139	48	31	4	12	2	7
0.51 to 0.75	10	60	20	37	5	22	3	6
0.76 to 1.00	5	40	16	41	8	50	9	3
1.01 to 1.50	–	11	13	30	10	66	9	6
1.51 or more	–	14	2	22	12	128	8	2
Mean	.34	.57	.58	.86	1.14	1.42	1.15	.74
Renter-occupied housing units	**138**	**352**	**198**	**347**	**240**	**1 683**	**127**	**60**
0.50 or less	68	57	50	71	14	70	6	20
0.51 to 0.75	28	42	23	64	50	91	12	4
0.76 to 1.00	31	75	51	103	61	264	37	15
1.01 to 1.50	9	52	30	41	55	399	27	10
1.51 or more	2	126	44	68	60	859	45	11
Mean	.61	1.28	.94	.98	1.16	1.60	1.35	1.05

TIPSII [UPF] GH127 CENSUS90 72583600 06/22/92 4:35 PM MACHINE: C DATA:CENSUS90*H1TIPSDA27. 06/18/92 14:00:34 TAPE: NONE FRAME: 189
TSF:CENSUS90*92. 06/18/92 14:04:03 UTF:CENSUS90*93. 06/18/92 14:04:03 META:CENSUS90*H1TABLES27. 06/18/92 14:24:01

Table 54. **Occupancy, Structural, and Utilization Characteristics of Housing Units With a Householder of Selected Racial Groups: 1990**—Con.

[Threshold is 400 persons. For definitions of terms and meanings of symbols, see text]

County	St. Louis County		Scott County	Stearns County	Washington County			Winona County
	American Indian	All Asian	All Asian	All Asian	American Indian	All Asian	Korean	All Asian
Occupied housing units	**1 106**	**222**	**81**	**159**	**148**	**318**	**38**	**100**
POPULATION								
Persons in occupied housing units	3 331	665	332	529	454	1 147	146	313
Per occupied housing unit	3.01	3.00	4.10	3.33	3.07	3.61	3.84	3.13
Owner-occupied housing units	1 424	291	284	215	343	993	121	106
Per owner-occupied housing unit	3.24	3.38	4.51	3.91	3.06	3.78	4.03	4.24
Renter-occupied housing units	1 907	374	48	314	111	154	25	207
Per renter-occupied housing unit	2.86	2.75	2.67	3.02	3.08	2.80	3.13	2.76
TENURE								
Owner-occupied housing units	439	86	63	55	112	263	30	25
Percent of occupied housing units	39.7	38.7	77.8	34.6	75.7	82.7	78.9	25.0
Renter-occupied housing units	667	136	18	104	36	55	8	75
UNITS IN STRUCTURE								
Occupied housing units	**1 106**	**222**	**81**	**159**	**148**	**318**	**38**	**100**
1, detached	572	87	61	56	96	240	30	19
1, attached	17	4	1	7	14	29	1	–
2	101	23	–	18	4	3	–	13
3 or 4	129	25	4	10	4	4	2	16
5 to 9	82	26	4	5	3	5	–	19
10 to 19	47	14	3	24	3	9	1	13
20 to 49	53	29	1	25	8	13	3	8
50 or more	22	10	3	4	–	6	1	2
Mobile home or trailer	70	1	4	3	16	8	–	6
Other	13	3	–	7	–	1	–	4
ROOMS								
Owner-occupied housing units	**439**	**86**	**63**	**55**	**112**	**263**	**30**	**25**
1 room	2	–	–	–	1	–	–	–
2 rooms	11	4	2	2	1	5	1	2
3 rooms	17	4	7	4	3	26	4	7
4 rooms	76	8	6	15	14	27	5	3
5 rooms	97	17	15	5	26	29	4	4
6 rooms	113	20	8	9	18	32	2	5
7 rooms	70	12	10	6	22	45	3	2
8 rooms	26	11	7	7	13	38	5	1
9 or more rooms	27	10	8	7	14	61	6	1
Median	5.6	6.0	5.7	5.7	6.1	6.8	6.0	4.6
Renter-occupied housing units	**667**	**136**	**18**	**104**	**36**	**55**	**8**	**75**
1 room	38	22	1	16	–	6	1	11
2 rooms	71	16	2	17	2	8	1	28
3 rooms	98	35	6	24	6	14	2	17
4 rooms	147	30	6	27	10	13	2	12
5 rooms	171	18	1	7	6	7	–	4
6 rooms	90	10	2	5	7	4	–	3
7 rooms	38	4	–	3	4	2	1	–
8 rooms	9	–	–	–	1	1	1	–
9 or more rooms	5	1	–	5	–	–	–	–
Median	4.4	3.4	3.5	3.3	4.5	3.5	3.5	2.4
PERSONS IN UNIT								
Owner-occupied housing units	**439**	**86**	**63**	**55**	**112**	**263**	**30**	**25**
1 person	67	13	2	6	17	15	–	2
2 persons	103	16	7	9	27	37	2	6
3 persons	91	18	13	6	26	50	7	1
4 persons	82	17	16	13	24	88	11	8
5 persons	55	13	11	11	14	48	8	2
6 persons	26	6	5	5	–	17	2	1
7 or more persons	15	3	9	5	4	8	–	5
Median	3.04	3.28	4.09	4.00	2.96	3.84	4.05	3.94
Renter-occupied housing units	**667**	**136**	**18**	**104**	**36**	**55**	**8**	**75**
1 person	173	51	6	24	6	17	1	13
2 persons	164	29	2	27	13	13	3	32
3 persons	121	22	4	17	5	10	1	14
4 persons	93	14	4	12	2	6	1	4
5 persons	58	5	2	12	5	2	1	3
6 persons	33	5	–	7	4	4	1	6
7 or more persons	25	10	–	5	1	3	–	3
Median	2.48	2.09	2.75	2.56	2.42	2.31	2.50	2.27
PERSONS PER ROOM								
Owner-occupied housing units	**439**	**86**	**63**	**55**	**112**	**263**	**30**	**25**
0.50 or less	226	53	17	21	73	125	9	8
0.51 to 0.75	117	10	12	11	20	66	8	3
0.76 to 1.00	76	15	21	14	14	48	11	3
1.01 to 1.50	16	5	9	5	4	19	2	6
1.51 or more	4	3	4	4	1	5	–	5
Mean	.57	.55	.75	.67	.49	.56	.65	.89
Renter-occupied housing units	**667**	**136**	**18**	**104**	**36**	**55**	**8**	**75**
0.50 or less	290	48	6	23	19	21	3	14
0.51 to 0.75	137	19	4	23	5	13	2	14
0.76 to 1.00	182	46	2	32	8	10	1	22
1.01 to 1.50	41	11	4	11	4	4	–	11
1.51 or more	17	12	2	15	–	7	2	14
Mean	.67	.80	.75	.86	.65	.78	.78	1.01

TIPSII [UPF] GH127 CENSUS90 72583600 06/22/92 4:35 PM MACHINE: C DATA:CENSUS90*H1TIPSDA27. 06/18/92 14:00:34 TAPE: NONE FRAME: 190
TSF:CENSUS90*92. 06/18/92 14:04:03 UTF:CENSUS90*93. 06/18/92 14:04:03 META:CENSUS90*H1TABLES27. 06/18/92 14:24:01

Table 55. **Age of Householder and Financial Characteristics of Housing Units With a Householder of Selected Racial Groups: 1990**

[Threshold is 400 persons. For definitions of terms and meanings of symbols, see text]

County	Anoka County					Becker County	Beltrami County	Blue Earth County	Carlton County	Carver County
	American Indian	All Asian	Chinese	Korean	Vietnamese	American Indian	American Indian	All Asian	American Indian	All Asian
Occupied housing units	**503**	**572**	**110**	**81**	**130**	**568**	**1 462**	**190**	**378**	**64**
AGE OF HOUSEHOLDER										
Owner-occupied housing units	**315**	**426**	**91**	**62**	**78**	**331**	**846**	**35**	**206**	**42**
Under 25 years	8	7	1	–	1	5	24	1	9	2
25 to 34 years	79	93	16	14	20	63	177	8	61	9
35 to 44 years	115	157	35	16	36	88	252	11	44	15
45 to 54 years	71	97	20	23	17	66	142	6	48	11
55 to 64 years	34	43	10	7	4	51	129	6	21	4
65 to 74 years	6	21	6	2	–	26	74	1	12	1
75 years and over	2	8	3	–	–	32	48	2	11	–
Renter-occupied housing units	**188**	**146**	**19**	**19**	**52**	**237**	**616**	**155**	**172**	**22**
Under 25 years	29	19	2	3	7	40	98	59	24	6
25 to 34 years	78	54	6	6	15	66	228	62	56	9
35 to 44 years	52	44	7	4	18	47	129	17	29	4
45 to 54 years	19	16	2	4	7	23	71	10	25	1
55 to 64 years	5	7	–	2	3	20	57	7	19	1
65 to 74 years	3	3	1	–	2	22	22	–	13	1
75 years and over	2	3	1	–	–	19	11	–	6	–
HOUSEHOLDER 65 YEARS AND OVER										
Occupied housing units	**13**	**35**	**11**	**2**	**2**	**99**	**155**	**3**	**42**	**2**
1-person households	6	8	4	–	–	55	55	–	20	–
Mean number of persons per room	.33	.48	.35	.29	.63	.44	.52	.38	.42	.29
Units in structure:										
1, detached or attached	7	28	10	2	1	54	134	2	31	1
2 or more	5	4	1	–	–	33	13	–	8	1
Mobile home, trailer, or other	1	3	–	–	1	12	8	1	3	–
Specified owner	6	26	9	2	–	37	104	2	18	–
Mean value (dollars)	112 100	87 800	85 600	111 300	–	28 500	32 400	143 800	37 600	–
Specified renter	5	6	2	–	2	41	32	–	19	1
Mean contract rent (dollars)	415	417	413	–	388	133	135	–	109	575
VALUE										
Specified owner-occupied housing units	**254**	**374**	**79**	**58**	**68**	**204**	**666**	**28**	**140**	**36**
Less than $20,000	–	2	1	–	–	43	115	1	15	–
$20,000 to $29,999	1	–	–	–	–	34	65	1	17	–
$30,000 to $39,999	1	1	1	–	–	29	168	1	20	–
$40,000 to $49,999	7	1	–	–	–	37	137	3	32	1
$50,000 to $59,999	19	14	1	2	6	23	73	5	17	–
$60,000 to $69,999	60	43	5	3	8	18	48	3	25	–
$70,000 to $79,999	60	78	17	14	12	11	26	1	6	4
$80,000 to $89,999	40	78	19	10	19	6	13	5	4	6
$90,000 to $99,999	30	54	10	10	11	–	4	5	1	5
$100,000 to $124,999	18	48	12	5	8	1	9	1	2	6
$125,000 to $149,999	8	36	7	12	4	–	2	–	1	7
$150,000 to $174,999	6	7	2	–	–	–	2	1	–	3
$175,000 to $199,999	2	7	1	2	–	–	–	–	–	1
$200,000 to $249,999	1	3	2	–	–	–	2	1	–	–
$250,000 to $299,999	1	2	1	–	–	–	–	–	–	1
$300,000 to $399,999	–	–	–	–	–	–	–	–	–	1
$400,000 to $499,999	–	–	–	–	–	–	–	–	–	1
$500,000 or more	–	–	–	–	–	2	2	–	–	–
Median (dollars)	76 100	86 200	87 600	90 000	84 200	38 200	39 300	67 500	46 100	108 300
Mean (dollars)	83 000	94 500	99 100	99 100	86 400	44 600	43 200	76 900	46 900	131 000
Owner-occupied mobile homes or trailers	**36**	**15**	**1**	**3**	**5**	**66**	**110**	**4**	**32**	**2**
Median (dollars)	13 000	15 500	10 000–	17 500	17 500	10 000–	10 000–	10 000–	11 300	20 000
Mean (dollars)	15 000	15 500	9 000	17 500	18 100	13 900	13 900	9 900	17 500	20 800
CONTRACT RENT										
Specified renter-occupied housing units	**187**	**143**	**19**	**19**	**51**	**227**	**604**	**155**	**166**	**22**
Less than $100	5	1	–	–	1	93	192	12	81	–
$100 to $149	3	2	–	–	2	33	77	12	27	–
$150 to $199	–	–	–	–	–	25	37	3	13	–
$200 to $249	2	2	–	–	–	29	50	13	17	–
$250 to $299	4	2	–	–	–	24	57	34	5	5
$300 to $349	10	13	1	3	6	6	53	37	9	2
$350 to $399	16	25	1	5	9	4	46	20	2	2
$400 to $449	37	23	3	1	9	1	16	7	1	7
$450 to $499	39	20	2	3	5	1	6	8	–	–
$500 to $549	25	18	3	4	5	–	3	1	–	3
$550 to $599	22	13	3	2	6	–	–	1	–	1
$600 to $649	13	9	2	–	5	–	2	2	–	1
$650 to $699	6	5	1	–	2	–	–	4	–	1
$700 to $749	1	3	–	–	–	–	–	–	–	–
$750 to $999	3	1	–	–	–	–	–	–	–	–
$1,000 or more	–	1	–	–	–	–	–	–	–	–
No cash rent	1	5	3	1	1	11	65	1	11	–
Median (dollars)	475	452	525	450	433	116	151	304	86	413
Mean (dollars)	469	467	509	448	446	142	184	303	123	417
MEALS INCLUDED IN RENT										
Specified renter-occupied housing units	**187**	**143**	**19**	**19**	**51**	**227**	**604**	**155**	**166**	**22**
With meals included in rent	–	1	–	–	1	–	1	–	–	–
No meals included in rent	186	137	16	18	49	216	538	154	155	22
No cash rent	1	5	3	1	1	11	65	1	11	–

TIPSII [UPF] GH127 CENSUS90 72583600 06/22/92 4:35 PM MACHINE: C DATA:CENSUS90*H1TIPSDA27. 06/18/92 14:00:34 TAPE: NONE FRAME: 191
TSF:CENSUS90*92. 06/18/92 14:04:03 UTF:CENSUS90*93. 06/18/92 14:04:03 META:CENSUS90*H1TABLES27. 06/18/92 14:24:01

Table 55. **Age of Householder and Financial Characteristics of Housing Units With a Householder of Selected Racial Groups: 1990**—Con.

[Threshold is 400 persons. For definitions of terms and meanings of symbols, see text]

County	Cass County	Clay County		Clearwater County	Dakota County				
	American Indian	American Indian	All Asian	American Indian	American Indian	All Asian	Chinese	Asian Indian	Korean
Occupied housing units	**716**	**139**	**88**	**180**	**269**	**998**	**176**	**187**	**61**
AGE OF HOUSEHOLDER									
Owner-occupied housing units	**416**	**40**	**28**	**107**	**138**	**671**	**138**	**126**	**41**
Under 25 years	15	1	–	5	4	11	2	1	1
25 to 34 years	82	13	4	18	35	172	39	27	6
35 to 44 years	102	18	7	20	51	280	54	56	21
45 to 54 years	71	3	8	17	22	134	24	30	9
55 to 64 years	67	4	6	17	18	52	16	9	4
65 to 74 years	52	1	3	16	4	19	3	2	–
75 years and over	27	–	–	14	4	3	–	1	–
Renter-occupied housing units	**300**	**99**	**60**	**73**	**131**	**327**	**38**	**61**	**20**
Under 25 years	38	25	20	9	25	41	4	5	8
25 to 34 years	97	38	16	28	45	125	19	30	6
35 to 44 years	69	23	13	13	41	79	9	13	2
45 to 54 years	21	6	6	5	11	53	5	9	2
55 to 64 years	31	3	5	10	2	16	1	4	1
65 to 74 years	23	2	–	5	5	11	–	–	1
75 years and over	21	2	–	3	2	2	–	–	–
HOUSEHOLDER 65 YEARS AND OVER									
Occupied housing units	**123**	**5**	**3**	**38**	**15**	**35**	**3**	**3**	**1**
1-person households	58	5	–	16	7	5	–	–	1
Mean number of persons per room	.46	.38	.32	.52	.46	.61	.56	.65	.33
Units in structure:									
1, detached or attached	82	–	3	27	7	21	3	2	–
2 or more	26	4	–	4	7	12	–	–	1
Mobile home, trailer, or other	15	1	–	7	1	2	–	1	–
Specified owner	52	–	3	11	6	16	3	2	–
Mean value (dollars)	45 500	–	59 200	27 000	64 200	108 800	105 800	83 800	–
Specified renter	44	4	–	7	7	13	–	–	1
Mean contract rent (dollars)	168	200	–	119	384	393	–	–	163
VALUE									
Specified owner-occupied housing units	**279**	**32**	**23**	**57**	**104**	**590**	**127**	**112**	**39**
Less than $20,000	75	1	–	25	–	2	–	–	1
$20,000 to $29,999	32	–	1	11	1	1	–	–	–
$30,000 to $39,999	45	6	3	8	2	3	1	1	–
$40,000 to $49,999	50	5	4	8	2	3	1	1	1
$50,000 to $59,999	29	5	3	4	7	13	3	1	–
$60,000 to $69,999	26	8	5	1	9	33	12	3	–
$70,000 to $79,999	7	3	4	–	18	56	10	9	2
$80,000 to $89,999	3	–	2	–	15	73	7	15	1
$90,000 to $99,999	4	2	1	–	14	114	18	21	10
$100,000 to $124,999	5	–	–	–	22	147	35	28	9
$125,000 to $149,999	–	2	–	–	5	61	13	17	7
$150,000 to $174,999	–	–	–	–	4	35	13	5	3
$175,000 to $199,999	1	–	–	–	1	17	6	1	1
$200,000 to $249,999	–	–	–	–	3	13	3	6	2
$250,000 to $299,999	1	–	–	–	–	9	2	3	–
$300,000 to $399,999	1	–	–	–	–	4	1	–	–
$400,000 to $499,999	–	–	–	–	1	4	1	1	1
$500,000 or more	–	–	–	–	–	2	1	–	1
Median (dollars)	37 800	58 300	61 300	23 500	88 700	99 700	108 200	104 500	112 500
Mean (dollars)	40 400	60 500	59 800	26 400	98 600	115 300	123 500	119 500	138 500
Owner-occupied mobile homes or trailers	**78**	**4**	**2**	**24**	**17**	**16**	**3**	**1**	**–**
Median (dollars)	10 000–	10 000–	10 000–	10 000–	12 500	12 500	13 800	10 000–	–
Mean (dollars)	13 200	12 400	9 000	14 100	15 800	20 600	54 200	9 000	–
CONTRACT RENT									
Specified renter-occupied housing units	**294**	**98**	**60**	**71**	**129**	**325**	**38**	**60**	**20**
Less than $100	120	3	4	27	3	20	–	1	–
$100 to $149	47	10	5	7	2	20	–	3	–
$150 to $199	21	10	6	13	1	11	1	–	1
$200 to $249	34	15	9	12	4	7	1	–	–
$250 to $299	27	20	16	7	3	5	–	1	–
$300 to $349	11	16	8	–	10	11	1	1	–
$350 to $399	3	17	7	–	10	28	4	6	1
$400 to $449	2	4	4	–	22	35	3	5	5
$450 to $499	5	1	–	–	16	57	6	16	2
$500 to $549	–	–	–	–	19	42	8	7	1
$550 to $599	–	–	1	–	13	30	3	6	4
$600 to $649	–	1	–	1	9	23	5	5	2
$650 to $699	–	–	–	–	8	9	2	1	–
$700 to $749	2	1	–	–	3	9	–	1	–
$750 to $999	–	–	–	–	5	13	2	7	1
$1,000 or more	–	–	–	–	–	2	–	–	2
No cash rent	22	–	–	4	1	3	2	–	1
Median (dollars)	111	275	264	147	484	478	517	492	513
Mean (dollars)	147	277	263	145	481	451	515	516	583
MEALS INCLUDED IN RENT									
Specified renter-occupied housing units	**294**	**98**	**60**	**71**	**129**	**325**	**38**	**60**	**20**
With meals included in rent	4	–	–	2	–	3	–	–	1
No meals included in rent	268	98	60	65	128	319	36	60	18
No cash rent	22	–	–	4	1	3	2	–	1

TIPSII [UPF] GH127 CENSUS90 72583600 06/22/92 4:35 PM MACHINE: C DATA:CENSUS90*H1TIPSDA27. 06/18/92 14:00:34 TAPE: NONE FRAME: 192
TSF:CENSUS90*92. 06/18/92 14:04:03 UTF:CENSUS90*93. 06/18/92 14:04:03 META:CENSUS90*H1TABLES27. 06/18/92 14:24:01

Table 55. **Age of Householder and Financial Characteristics of Housing Units With a Householder of Selected Racial Groups: 1990**—Con.

[Threshold is 400 persons. For definitions of terms and meanings of symbols, see text]

County	Dakota County—Con.		Hennepin County							
	Vietnamese	Laotian	American Indian	All Asian	Chinese	Filipino	Japanese	Asian Indian	Korean	Vietnamese
Occupied housing units	**160**	**121**	**4 253**	**7 204**	**1 304**	**406**	**599**	**1 073**	**660**	**1 151**
AGE OF HOUSEHOLDER										
Owner-occupied housing units	**101**	**59**	**982**	**3 033**	**676**	**240**	**330**	**522**	**215**	**511**
Under 25 years	3	2	29	66	11	5	2	7	10	11
25 to 34 years	33	14	216	765	168	43	68	104	53	150
35 to 44 years	42	26	304	1 032	228	63	94	218	46	195
45 to 54 years	17	13	224	631	110	61	34	148	73	96
55 to 64 years	3	4	121	327	89	45	50	36	26	46
65 to 74 years	3	–	60	157	48	6	71	8	7	11
75 years and over	–	–	28	55	22	17	11	1	–	2
Renter-occupied housing units	**59**	**62**	**3 271**	**4 171**	**628**	**166**	**269**	**551**	**445**	**640**
Under 25 years	10	5	545	772	112	40	57	99	97	140
25 to 34 years	14	18	1 180	1 684	310	66	120	255	177	227
35 to 44 years	14	18	759	859	117	29	47	112	67	130
45 to 54 years	14	11	407	388	40	8	14	40	28	68
55 to 64 years	4	4	229	234	14	11	18	19	16	46
65 to 74 years	2	6	100	160	21	5	6	16	42	25
75 years and over	1	–	51	74	14	7	7	10	18	4
HOUSEHOLDER 65 YEARS AND OVER										
Occupied housing units	**6**	**6**	**239**	**446**	**105**	**35**	**95**	**35**	**67**	**42**
1-person households	1	–	118	157	35	8	30	11	48	13
Mean number of persons per room	.71	.79	.46	.57	.53	.55	.32	.65	.60	.80
Units in structure:										
1, detached or attached	4	2	94	227	67	23	76	10	8	15
2 or more	2	4	141	208	37	10	18	23	58	26
Mobile home, trailer, or other	–	–	4	11	1	2	1	2	1	1
Specified owner	3	–	74	176	56	16	72	6	7	12
Mean value (dollars)	129 200	–	77 300	97 400	109 800	67 700	96 700	88 300	91 100	102 500
Specified renter	3	6	150	232	35	11	13	26	60	28
Mean contract rent (dollars)	454	331	248	242	277	382	474	220	161	257
VALUE										
Specified owner-occupied housing units	**81**	**54**	**845**	**2 576**	**563**	**209**	**277**	**446**	**182**	**451**
Less than $20,000	–	–	5	19	9	1	–	–	1	1
$20,000 to $29,999	–	–	13	2	2	–	–	–	–	–
$30,000 to $39,999	–	–	38	20	4	2	–	–	1	5
$40,000 to $49,999	–	–	110	72	6	6	8	11	5	13
$50,000 to $59,999	4	1	141	130	23	21	11	20	6	22
$60,000 to $69,999	6	3	164	236	40	27	30	29	12	43
$70,000 to $79,999	8	6	138	358	66	24	40	60	20	73
$80,000 to $89,999	13	10	96	437	73	23	38	67	28	97
$90,000 to $99,999	18	17	56	353	77	24	49	55	19	63
$100,000 to $124,999	21	13	40	407	96	36	46	75	37	74
$125,000 to $149,999	6	3	19	195	65	17	20	38	11	28
$150,000 to $174,999	3	1	10	109	31	7	12	26	10	16
$175,000 to $199,999	2	–	8	57	18	6	7	16	4	4
$200,000 to $249,999	–	–	1	74	19	7	9	14	15	7
$250,000 to $299,999	–	–	2	38	17	–	2	14	–	2
$300,000 to $399,999	–	–	3	42	13	3	3	12	8	1
$400,000 to $499,999	–	–	1	11	2	2	1	3	1	2
$500,000 or more	–	–	–	16	2	3	1	6	4	–
Median (dollars)	95 300	94 100	66 800	90 400	97 600	90 200	92 300	96 500	99 500	87 100
Mean (dollars)	99 900	96 500	72 700	109 400	118 400	111 500	107 300	125 500	132 800	96 300
Owner-occupied mobile homes or trailers	**4**	**1**	**8**	**18**	**2**	**–**	**–**	**2**	**1**	**5**
Median (dollars)	12 500	12 500	10 000	10 000	72 500	–	–	12 500	17 500	10 000–
Mean (dollars)	12 500	12 500	13 900	25 600	102 500	–	–	13 300	17 500	9 700
CONTRACT RENT										
Specified renter-occupied housing units	**59**	**61**	**3 245**	**4 143**	**627**	**165**	**268**	**547**	**445**	**635**
Less than $100	8	8	215	368	11	1	3	32	24	59
$100 to $149	6	6	267	353	19	4	6	28	49	71
$150 to $199	4	4	106	224	22	3	7	24	9	53
$200 to $249	3	2	96	119	19	5	2	10	3	28
$250 to $299	2	1	233	232	25	8	15	26	16	33
$300 to $349	4	4	434	540	86	16	22	63	109	49
$350 to $399	–	4	614	645	120	28	39	93	45	99
$400 to $449	6	8	417	437	71	26	42	49	53	69
$450 to $499	11	10	334	395	68	21	37	63	37	70
$500 to $549	9	5	197	230	43	10	20	41	29	38
$550 to $599	1	2	136	188	46	10	19	37	18	24
$600 to $649	2	3	72	148	36	10	18	34	17	13
$650 to $699	–	4	45	70	15	5	4	12	11	10
$700 to $749	2	–	19	59	8	6	11	11	8	8
$750 to $999	1	–	30	78	20	7	15	15	11	4
$1,000 or more	–	–	6	24	8	4	4	5	3	–
No cash rent	–	–	24	33	10	1	4	4	3	7
Median (dollars)	432	419	371	367	404	433	445	398	361	362
Mean (dollars)	361	364	361	364	436	471	476	415	382	336
MEALS INCLUDED IN RENT										
Specified renter-occupied housing units	**59**	**61**	**3 245**	**4 143**	**627**	**165**	**268**	**547**	**445**	**635**
With meals included in rent	1	–	20	22	2	–	1	6	–	1
No meals included in rent	58	61	3 201	4 088	615	164	263	537	442	627
No cash rent	–	–	24	33	10	1	4	4	3	7

TIPSII [UPF] GH127 CENSUS90 72583600 06/22/92 4:35 PM MACHINE: C DATA:CENSUS90*H1TIPSDA27. 06/18/92 14:00:34 TAPE: NONE FRAME: 193
TSF:CENSUS90*92. 06/18/92 14:04:03 UTF:CENSUS90*93. 06/18/92 14:04:03 META:CENSUS90*H1TABLES27. 06/18/92 14:24:01

Table 55. **Age of Householder and Financial Characteristics of Housing Units With a Householder of Selected Racial Groups: 1990**—Con.

[Threshold is 400 persons. For definitions of terms and meanings of symbols, see text]

County	Hennepin County—Con.			Itasca County	Koochiching County	Mahnomen County	Mille Lacs County	Nobles County
	Cambodian	Hmong	Laotian	American Indian	American Indian	American Indian	American Indian	All Asian
Occupied housing units	**235**	**694**	**728**	**367**	**110**	**352**	**154**	**96**
AGE OF HOUSEHOLDER								
Owner-occupied housing units	**106**	**101**	**201**	**221**	**61**	**223**	**109**	**19**
Under 25 years	1	7	6	3	4	3	5	–
25 to 34 years	33	50	58	44	21	36	18	6
35 to 44 years	41	30	72	62	11	61	16	9
45 to 54 years	20	13	52	39	11	48	20	3
55 to 64 years	7	–	12	30	9	30	28	1
65 to 74 years	2	1	1	27	2	28	11	–
75 years and over	2	–	–	16	3	17	11	–
Renter-occupied housing units	**129**	**593**	**527**	**146**	**49**	**129**	**45**	**77**
Under 25 years	18	93	65	30	7	18	7	7
25 to 34 years	51	185	188	44	12	44	14	28
35 to 44 years	24	160	135	32	16	29	8	17
45 to 54 years	16	76	84	14	5	15	7	12
55 to 64 years	16	50	34	13	8	14	1	8
65 to 74 years	4	21	17	7	–	7	4	5
75 years and over	–	8	4	6	1	2	4	–
HOUSEHOLDER 65 YEARS AND OVER								
Occupied housing units	**8**	**30**	**22**	**56**	**6**	**54**	**30**	**5**
1-person households	–	7	2	21	3	24	10	–
Mean number of persons per room	1.50	1.13	1.18	.54	.39	.40	.58	.85
Units in structure:								
1, detached or attached	6	11	9	43	5	41	27	4
2 or more	2	17	12	7	1	4	1	1
Mobile home, trailer, or other	–	2	1	6	–	9	2	–
Specified owner	4	1	1	27	4	28	19	–
Mean value (dollars)	85 600	67 500	85 000	31 800	22 500	30 600	26 200	–
Specified renter	4	29	21	13	1	6	8	5
Mean contract rent (dollars)	300	193	220	118	137	73	119	207
VALUE								
Specified owner-occupied housing units	**92**	**72**	**169**	**139**	**47**	**140**	**88**	**16**
Less than $20,000	3	4	–	44	23	37	30	4
$20,000 to $29,999	–	–	–	20	11	20	7	3
$30,000 to $39,999	2	2	4	14	7	22	7	2
$40,000 to $49,999	1	8	10	21	1	25	29	4
$50,000 to $59,999	4	11	5	19	3	17	8	3
$60,000 to $69,999	9	15	19	7	–	10	5	–
$70,000 to $79,999	6	10	40	7	1	2	1	–
$80,000 to $89,999	25	13	51	2	–	2	–	–
$90,000 to $99,999	12	6	34	4	–	2	–	–
$100,000 to $124,999	24	2	5	–	–	3	1	–
$125,000 to $149,999	5	1	1	–	–	–	–	–
$150,000 to $174,999	1	–	–	1	1	–	–	–
$175,000 to $199,999	–	–	–	–	–	–	–	–
$200,000 to $249,999	–	–	–	–	–	–	–	–
$250,000 to $299,999	–	–	–	–	–	–	–	–
$300,000 to $399,999	–	–	–	–	–	–	–	–
$400,000 to $499,999	–	–	–	–	–	–	–	–
$500,000 or more	–	–	–	–	–	–	–	–
Median (dollars)	88 400	67 100	81 300	33 400	20 400	34 600	40 000	35 000
Mean (dollars)	89 500	67 400	79 300	37 500	26 600	37 500	34 400	35 000
Owner-occupied mobile homes or trailers	**4**	**–**	**4**	**39**	**7**	**43**	**6**	**2**
Median (dollars)	10 000	–	12 500	10 000–	10 000–	10 000–	16 700	10 000–
Mean (dollars)	10 800	–	30 100	13 200	10 900	12 100	21 100	9 000
CONTRACT RENT								
Specified renter-occupied housing units	**129**	**580**	**525**	**141**	**47**	**121**	**40**	**76**
Less than $100	4	135	93	43	4	61	15	–
$100 to $149	5	92	61	19	6	10	1	5
$150 to $199	2	70	23	22	8	18	6	17
$200 to $249	2	31	15	16	4	8	5	24
$250 to $299	12	37	48	13	6	2	2	20
$300 to $349	35	66	76	6	6	–	3	7
$350 to $399	32	72	80	6	8	–	2	1
$400 to $449	10	27	57	1	–	–	–	1
$450 to $499	10	26	38	–	–	–	–	–
$500 to $549	7	8	17	–	–	–	–	–
$550 to $599	4	8	7	–	–	–	–	–
$600 to $649	3	3	4	–	–	–	–	–
$650 to $699	–	2	4	–	–	–	–	–
$700 to $749	2	1	–	–	1	–	–	–
$750 to $999	–	1	–	–	1	–	–	–
$1,000 or more	–	–	–	–	–	–	–	–
No cash rent	1	1	2	15	3	22	6	1
Median (dollars)	356	193	315	153	250	80–	156	223
Mean (dollars)	366	233	284	162	260	100	156	232
MEALS INCLUDED IN RENT								
Specified renter-occupied housing units	**129**	**580**	**525**	**141**	**47**	**121**	**40**	**76**
With meals included in rent	–	5	7	1	–	1	1	3
No meals included in rent	128	574	516	125	44	98	33	72
No cash rent	1	1	2	15	3	22	6	1

TIPSII [UPF] GH127 CENSUS90 72583600 06/22/92 4:35 PM MACHINE: C DATA:CENSUS90*H1TIPSDA27. 06/18/92 14:00:34 TAPE: NONE FRAME: 194
TSF:CENSUS90*92. 06/18/92 14:04:03 UTF:CENSUS90*93. 06/18/92 14:04:03 META:CENSUS90*H1TABLES27. 06/18/92 14:24:01

Table 55. **Age of Householder and Financial Characteristics of Housing Units With a Householder of Selected Racial Groups: 1990**—Con.

[Threshold is 400 persons. For definitions of terms and meanings of symbols, see text]

County	Olmsted County				Polk County	Ramsey County			
	All Asian	Chinese	Vietnamese	Cambodian	American Indian	American Indian	All Asian	Chinese	Filipino
Occupied housing units	**798**	**175**	**120**	**171**	**124**	**1 307**	**5 239**	**724**	**216**
AGE OF HOUSEHOLDER									
Owner-occupied housing units	**335**	**100**	**46**	**59**	**36**	**399**	**1 507**	**319**	**135**
Under 25 years	9	2	–	4	1	9	29	3	1
25 to 34 years	97	26	17	15	7	96	359	63	24
35 to 44 years	127	40	14	23	14	121	548	114	48
45 to 54 years	59	17	6	8	7	96	345	75	39
55 to 64 years	29	11	5	6	4	50	138	36	11
65 to 74 years	11	3	3	3	2	20	69	22	6
75 years and over	3	1	1	–	1	7	19	6	6
Renter-occupied housing units	**463**	**75**	**74**	**112**	**88**	**908**	**3 732**	**405**	**81**
Under 25 years	52	10	9	12	11	151	519	19	8
25 to 34 years	181	37	25	29	35	315	1 489	250	29
35 to 44 years	136	18	23	37	19	213	858	87	18
45 to 54 years	53	5	11	21	15	120	420	21	9
55 to 64 years	23	–	5	10	6	47	268	14	5
65 to 74 years	12	3	–	3	1	43	125	7	4
75 years and over	6	2	1	–	1	19	53	7	8
HOUSEHOLDER 65 YEARS AND OVER									
Occupied housing units	**32**	**9**	**5**	**6**	**5**	**89**	**266**	**42**	**24**
1-person households	9	5	1	–	2	52	61	11	5
Mean number of persons per room	.87	.35	1.22	1.27	.31	.45	.72	.42	.76
Units in structure:									
1, detached or attached	15	2	4	3	4	21	95	26	12
2 or more	17	7	1	3	1	64	163	16	12
Mobile home, trailer, or other	–	–	–	–	–	4	8	–	–
Specified owner	10	2	3	3	2	20	71	23	12
Mean value (dollars)	66 800	100 000	60 800	58 300	20 000	65 500	99 000	131 800	64 000
Specified renter	18	5	1	3	2	62	177	14	12
Mean contract rent (dollars)	295	278	675	354	157	298	231	311	303
VALUE									
Specified owner-occupied housing units	**274**	**88**	**38**	**41**	**22**	**321**	**1 270**	**277**	**119**
Less than $20,000	2	2	–	–	3	2	8	5	–
$20,000 to $29,999	–	–	–	–	4	4	6	2	1
$30,000 to $39,999	10	–	4	4	5	15	15	1	2
$40,000 to $49,999	37	6	5	20	4	46	50	2	10
$50,000 to $59,999	20	2	8	4	3	64	86	7	13
$60,000 to $69,999	32	6	7	4	2	54	141	18	17
$70,000 to $79,999	38	11	4	4	–	48	144	24	21
$80,000 to $89,999	23	5	3	3	–	30	170	21	13
$90,000 to $99,999	22	12	1	2	1	19	120	25	12
$100,000 to $124,999	31	14	1	–	–	19	221	72	11
$125,000 to $149,999	16	11	1	–	–	10	104	34	8
$150,000 to $174,999	15	10	–	–	–	5	68	22	5
$175,000 to $199,999	8	3	3	–	–	–	39	16	1
$200,000 to $249,999	12	4	–	–	–	–	40	13	2
$250,000 to $299,999	6	2	–	–	–	4	24	4	2
$300,000 to $399,999	2	–	1	–	–	–	20	8	1
$400,000 to $499,999	–	–	–	–	–	1	6	2	–
$500,000 or more	–	–	–	–	–	–	8	1	–
Median (dollars)	79 500	100 000	63 300	48 700	37 500	65 900	91 300	111 600	77 500
Mean (dollars)	97 900	112 800	81 000	55 700	39 700	73 700	111 300	128 000	91 600
Owner-occupied mobile homes or trailers	**25**	**–**	**4**	**13**	**8**	**24**	**10**	**1**	**3**
Median (dollars)	10 000–	–	10 000–	10 000–	10 000–	10 700	14 000	12 500	16 300
Mean (dollars)	11 400	–	9 900	9 900	14 900	12 800	23 400	12 500	15 800
CONTRACT RENT									
Specified renter-occupied housing units	**455**	**74**	**73**	**112**	**83**	**905**	**3 709**	**405**	**81**
Less than $100	25	2	7	10	7	41	387	7	1
$100 to $149	14	–	5	6	9	42	477	10	4
$150 to $199	15	1	1	8	10	32	259	7	2
$200 to $249	38	2	11	18	14	24	193	19	3
$250 to $299	39	6	5	14	15	66	428	123	6
$300 to $349	48	15	7	9	14	121	517	59	7
$350 to $399	79	17	11	19	7	172	512	62	10
$400 to $449	80	14	8	12	7	142	324	25	11
$450 to $499	55	7	9	10	–	105	240	37	16
$500 to $549	24	5	4	2	–	67	111	17	6
$550 to $599	13	2	2	1	–	40	70	13	3
$600 to $649	13	2	1	2	–	22	50	7	4
$650 to $699	3	–	1	–	–	14	36	4	3
$700 to $749	3	–	–	–	–	6	24	2	3
$750 to $999	4	1	1	–	–	4	41	8	1
$1,000 or more	–	–	–	–	–	1	9	–	–
No cash rent	2	–	–	1	–	6	31	5	1
Median (dollars)	379	379	352	298	254	385	309	337	430
Mean (dollars)	368	389	337	301	248	380	304	357	424
MEALS INCLUDED IN RENT									
Specified renter-occupied housing units	**455**	**74**	**73**	**112**	**83**	**905**	**3 709**	**405**	**81**
With meals included in rent	2	–	–	1	–	6	40	–	–
No meals included in rent	451	74	73	110	83	893	3 638	400	80
No cash rent	2	–	–	1	–	6	31	5	1

TIPSII [UPF] GH127 CENSUS90 72583600 06/22/92 4:35 PM MACHINE: C DATA:CENSUS90*H1TIPSDA27. 06/18/92 14:00:34 TAPE: NONE FRAME: 195
TSF:CENSUS90*92. 06/18/92 14:04:03 UTF:CENSUS90*93. 06/18/92 14:04:03 META:CENSUS90*H1TABLES27. 06/18/92 14:24:01

Table 55. **Age of Householder and Financial Characteristics of Housing Units With a Householder of Selected Racial Groups: 1990**—Con.

[Threshold is 400 persons. For definitions of terms and meanings of symbols, see text]

County	Ramsey County—Con.							Rice County
	Japanese	Asian Indian	Korean	Vietnamese	Cambodian	Hmong	Laotian	All Asian
Occupied housing units	**254**	**616**	**297**	**508**	**279**	**1 961**	**158**	**84**
AGE OF HOUSEHOLDER								
Owner-occupied housing units	**116**	**264**	**99**	**161**	**39**	**278**	**31**	**24**
Under 25 years	–	4	1	3	1	12	–	–
25 to 34 years	31	35	11	48	10	108	12	2
35 to 44 years	34	102	26	58	20	107	12	12
45 to 54 years	7	92	36	38	7	36	6	7
55 to 64 years	15	26	24	11	1	9	1	3
65 to 74 years	27	4	1	3	–	2	–	–
75 years and over	2	1	–	–	–	4	–	–
Renter-occupied housing units	**138**	**352**	**198**	**347**	**240**	**1 683**	**127**	**60**
Under 25 years	24	53	33	57	33	243	22	18
25 to 34 years	57	147	102	129	65	595	47	17
35 to 44 years	44	83	41	77	69	380	20	11
45 to 54 years	4	30	11	49	39	226	18	9
55 to 64 years	3	25	3	25	24	148	9	2
65 to 74 years	4	11	5	9	9	66	8	–
75 years and over	2	3	3	1	1	25	3	3
HOUSEHOLDER 65 YEARS AND OVER								
Occupied housing units	**35**	**19**	**9**	**13**	**10**	**97**	**11**	**3**
1-person households	16	3	4	3	2	14	2	3
Mean number of persons per room	.30	.81	.68	.88	1.04	1.09	1.09	.50
Units in structure:								
1, detached or attached	24	6	–	3	4	15	2	–
2 or more	9	13	9	9	6	77	9	3
Mobile home, trailer, or other	2	–	–	1	–	5	–	–
Specified owner	23	4	–	3	–	3	–	–
Mean value (dollars)	90 500	126 900	–	68 300	–	65 000	–	–
Specified renter	6	14	8	10	10	91	10	3
Mean contract rent (dollars)	546	283	272	259	157	183	202	270
VALUE								
Specified owner-occupied housing units	**97**	**237**	**89**	**143**	**32**	**202**	**23**	**21**
Less than $20,000	–	–	1	–	1	1	–	–
$20,000 to $29,999	–	–	1	–	–	2	–	–
$30,000 to $39,999	–	–	–	2	4	3	2	3
$40,000 to $49,999	1	5	1	4	–	21	4	2
$50,000 to $59,999	4	1	3	14	6	34	2	5
$60,000 to $69,999	13	8	3	17	7	42	4	1
$70,000 to $79,999	8	14	5	21	2	40	3	3
$80,000 to $89,999	14	29	13	22	8	37	4	2
$90,000 to $99,999	11	19	12	21	1	11	3	1
$100,000 to $124,999	25	50	22	23	2	8	–	1
$125,000 to $149,999	7	32	9	10	1	2	–	1
$150,000 to $174,999	5	27	2	4	–	1	1	–
$175,000 to $199,999	2	10	8	1	–	–	–	1
$200,000 to $249,999	3	16	2	3	–	–	–	1
$250,000 to $299,999	2	12	3	1	–	–	–	–
$300,000 to $399,999	2	6	2	–	–	–	–	–
$400,000 to $499,999	–	3	1	–	–	–	–	–
$500,000 or more	–	5	1	–	–	–	–	–
Median (dollars)	97 700	121 300	106 300	86 100	68 300	69 700	68 800	67 500
Mean (dollars)	111 600	151 000	130 900	93 000	69 700	70 700	70 900	80 600
Owner-occupied mobile homes or trailers	**–**	**1**	**1**	**1**	**–**	**–**	**–**	**2**
Median (dollars)	–	75 000+	12 500	12 500	–	–	–	10 000
Mean (dollars)	–	85 000	12 500	12 500	–	–	–	10 800
CONTRACT RENT								
Specified renter-occupied housing units	**138**	**351**	**197**	**345**	**236**	**1 671**	**125**	**59**
Less than $100	–	27	–	43	50	236	19	3
$100 to $149	–	34	3	34	33	326	25	2
$150 to $199	2	16	4	24	23	161	11	4
$200 to $249	4	16	1	10	10	110	12	11
$250 to $299	3	44	13	14	9	186	11	10
$300 to $349	4	46	37	58	20	240	15	11
$350 to $399	17	50	44	50	52	183	11	5
$400 to $449	17	39	21	43	20	123	11	5
$450 to $499	26	28	30	33	9	46	5	8
$500 to $549	18	16	13	14	2	18	1	–
$550 to $599	8	7	8	8	2	16	–	–
$600 to $649	9	8	5	2	4	8	1	–
$650 to $699	10	4	8	3	1	2	–	–
$700 to $749	1	8	4	1	–	3	2	–
$750 to $999	12	6	5	2	–	4	–	–
$1,000 or more	6	1	–	1	–	–	–	–
No cash rent	1	1	1	5	1	9	1	–
Median (dollars)	488	341	396	334	277	249	222	296
Mean (dollars)	544	344	429	317	259	247	246	298
MEALS INCLUDED IN RENT								
Specified renter-occupied housing units	**138**	**351**	**197**	**345**	**236**	**1 671**	**125**	**59**
With meals included in rent	–	9	2	7	–	18	2	–
No meals included in rent	137	341	194	333	235	1 644	122	59
No cash rent	1	1	1	5	1	9	1	–

TIPSII [UPF] GH127 CENSUS90 72583600 06/22/92 4:35 PM MACHINE: C DATA:CENSUS90*H1TIPSDA27. 06/18/92 14:00:34 TAPE: NONE FRAME: 196
TSF:CENSUS90*92. 06/18/92 14:04:03 UTF:CENSUS90*93. 06/18/92 14:04:03 META:CENSUS90*H1TABLES27. 06/18/92 14:24:01

Table 55. **Age of Householder and Financial Characteristics of Housing Units With a Householder of Selected Racial Groups: 1990**—Con.

[Threshold is 400 persons. For definitions of terms and meanings of symbols, see text]

County	St. Louis County		Scott County	Stearns County	Washington County			Winona County
	American Indian	All Asian	All Asian	All Asian	American Indian	All Asian	Korean	All Asian
Occupied housing units	**1 106**	**222**	**81**	**159**	**148**	**318**	**38**	**100**
AGE OF HOUSEHOLDER								
Owner-occupied housing units	**439**	**86**	**63**	**55**	**112**	**263**	**30**	**25**
Under 25 years	13	1	2	–	3	3	–	3
25 to 34 years	96	9	24	9	22	36	4	4
35 to 44 years	130	33	27	20	39	121	12	10
45 to 54 years	98	24	5	21	30	76	11	4
55 to 64 years	56	11	3	5	11	23	2	2
65 to 74 years	31	7	2	–	4	3	1	2
75 years and over	15	1	–	–	3	1	–	–
Renter-occupied housing units	**667**	**136**	**18**	**104**	**36**	**55**	**8**	**75**
Under 25 years	106	37	6	36	5	6	3	38
25 to 34 years	226	39	4	27	11	25	3	15
35 to 44 years	155	35	2	19	13	16	2	11
45 to 54 years	73	15	4	19	3	5	–	6
55 to 64 years	52	5	1	2	1	2	–	3
65 to 74 years	39	2	1	1	1	1	–	1
75 years and over	16	3	–	–	2	–	–	1
HOUSEHOLDER 65 YEARS AND OVER								
Occupied housing units	**101**	**13**	**3**	**1**	**10**	**5**	**1**	**4**
1-person households	60	8	1	–	3	1	–	–
Mean number of persons per room	.38	.34	.57	3.00	.38	.71	.86	.65
Units in structure:								
1, detached or attached	51	5	3	–	4	3	1	2
2 or more	42	8	–	1	3	1	–	2
Mobile home, trailer, or other	8	–	–	–	3	1	–	–
Specified owner	40	4	2	–	3	3	1	2
Mean value (dollars)	30 800	45 000	112 500	–	59 200	90 000	85 000	60 000
Specified renter	53	5	1	1	3	1	–	2
Mean contract rent (dollars)	192	247	363	363	321	287	–	157
VALUE								
Specified owner-occupied housing units	**315**	**71**	**52**	**47**	**86**	**236**	**27**	**16**
Less than $20,000	62	2	–	1	–	1	–	1
$20,000 to $29,999	56	11	–	–	–	–	–	1
$30,000 to $39,999	79	15	–	1	2	–	–	1
$40,000 to $49,999	47	10	–	3	2	–	–	3
$50,000 to $59,999	31	5	1	5	6	1	–	3
$60,000 to $69,999	18	5	2	12	12	13	1	4
$70,000 to $79,999	6	1	2	12	24	19	1	1
$80,000 to $89,999	9	4	15	1	7	21	3	–
$90,000 to $99,999	3	2	16	3	5	28	2	1
$100,000 to $124,999	2	10	13	2	11	57	5	–
$125,000 to $149,999	–	4	1	2	8	31	1	1
$150,000 to $174,999	2	1	1	3	5	21	1	–
$175,000 to $199,999	–	–	1	–	1	10	1	–
$200,000 to $249,999	–	1	–	1	2	19	6	–
$250,000 to $299,999	–	–	–	1	1	9	4	–
$300,000 to $399,999	–	–	–	–	–	5	1	–
$400,000 to $499,999	–	–	–	–	–	1	1	–
$500,000 or more	–	–	–	–	–	–	–	–
Median (dollars)	34 700	46 900	93 800	70 800	78 800	115 400	162 500	55 000
Mean (dollars)	37 900	63 800	97 700	84 300	95 400	134 300	180 900	59 500
Owner-occupied mobile homes or trailers	**52**	**1**	**3**	**3**	**15**	**8**	**–**	**4**
Median (dollars)	11 500	17 500	10 000–	10 000–	10 400	10 000–	–	10 000–
Mean (dollars)	20 400	17 500	16 800	9 000	12 500	17 800	–	9 900
CONTRACT RENT								
Specified renter-occupied housing units	**653**	**135**	**18**	**102**	**34**	**53**	**8**	**74**
Less than $100	143	14	1	4	2	1	1	7
$100 to $149	90	11	1	4	2	2	–	6
$150 to $199	84	14	–	5	–	–	–	3
$200 to $249	71	15	1	7	–	2	–	10
$250 to $299	97	22	1	11	1	4	1	21
$300 to $349	68	15	–	23	5	2	–	10
$350 to $399	49	8	4	26	5	6	–	5
$400 to $449	15	9	4	3	4	3	1	6
$450 to $499	4	7	2	6	4	3	1	3
$500 to $549	8	8	1	5	4	9	–	2
$550 to $599	–	2	–	–	2	2	–	–
$600 to $649	–	4	1	–	3	2	1	–
$650 to $699	1	1	–	–	–	5	–	–
$700 to $749	1	–	–	1	1	4	2	–
$750 to $999	–	1	–	2	1	5	1	–
$1,000 or more	–	–	–	2	–	3	–	–
No cash rent	22	4	2	3	–	–	–	1
Median (dollars)	199	276	387	341	425	522	537	270
Mean (dollars)	207	293	372	356	426	548	528	272
MEALS INCLUDED IN RENT								
Specified renter-occupied housing units	**653**	**135**	**18**	**102**	**34**	**53**	**8**	**74**
With meals included in rent	6	1	–	–	–	2	–	–
No meals included in rent	625	130	16	99	34	51	8	73
No cash rent	22	4	2	3	–	–	–	1

TIPSII [UPF] GH127 CENSUS90 72583600 06/22/92 4:35 PM MACHINE: C DATA:CENSUS90*H1TIPSDA27. 06/18/92 14:00:34 TAPE: NONE FRAME: 197
TSF:CENSUS90*92. 06/18/92 14:04:03 UTF:CENSUS90*93. 06/18/92 14:04:03 META:CENSUS90*H1TABLES27. 06/18/92 14:24:01

Table 56. Occupancy, Structural, and Utilization Characteristics of Housing Units With a Householder of Hispanic Origin by Type: 1990

[Householders of Hispanic origin may be of any race. Threshold is 400 persons. For definitions of terms and meanings of symbols, see text]

County	Anoka County		Clay County	Dakota County		Freeborn County	Hennepin County	
	Mexican	Other Hispanic	Mexican	Mexican	Other Hispanic	Mexican	Mexican	Puerto Rican
Occupied housing units	**300**	**155**	**244**	**722**	**227**	**289**	**1 913**	**423**
POPULATION								
Persons in occupied housing units	1 022	527	914	2 194	696	909	5 462	1 127
Per occupied housing unit	3.41	3.40	3.75	3.04	3.07	3.15	2.86	2.66
Owner-occupied housing units	708	401	208	1 469	485	445	2 603	494
Per owner-occupied housing unit	3.61	3.65	3.53	3.34	3.32	3.20	3.21	3.11
Renter-occupied housing units	314	126	706	725	211	464	2 859	633
Per renter-occupied housing unit	3.02	2.80	3.82	2.57	2.60	3.09	2.59	2.40
TENURE								
Owner-occupied housing units	196	110	59	440	146	139	811	159
Percent of occupied housing units	65.3	71.0	24.2	60.9	64.3	48.1	42.4	37.6
Renter-occupied housing units	104	45	185	282	81	150	1 102	264
UNITS IN STRUCTURE								
Occupied housing units	**300**	**155**	**244**	**722**	**227**	**289**	**1 913**	**423**
1, detached	178	89	80	401	108	179	808	153
1, attached	22	20	19	62	39	1	108	24
2	11	3	10	32	6	50	184	35
3 or 4	9	5	26	19	3	17	92	23
5 to 9	13	4	15	21	4	13	80	21
10 to 19	16	4	47	60	18	6	204	46
20 to 49	20	16	21	68	16	1	242	56
50 or more	12	5	2	47	25	9	182	64
Mobile home or trailer	15	9	23	12	7	12	4	–
Other	4	–	1	–	1	1	9	1
ROOMS								
Owner-occupied housing units	**196**	**110**	**59**	**440**	**146**	**139**	**811**	**159**
1 room	–	–	–	–	–	1	–	–
2 rooms	6	1	4	6	7	1	10	2
3 rooms	1	6	3	13	6	10	43	6
4 rooms	18	9	12	38	8	21	64	8
5 rooms	28	27	13	89	24	32	147	30
6 rooms	38	16	7	106	21	29	192	27
7 rooms	39	14	7	82	31	27	148	32
8 rooms	39	14	6	52	21	10	101	25
9 or more rooms	27	23	7	54	28	8	106	29
Median	6.7	6.3	5.3	6.2	6.7	5.7	6.2	6.7
Renter-occupied housing units	**104**	**45**	**185**	**282**	**81**	**150**	**1 102**	**264**
1 room	3	2	11	6	5	12	106	31
2 rooms	7	2	25	23	7	20	143	47
3 rooms	15	17	48	65	20	25	268	68
4 rooms	45	12	59	101	29	37	271	48
5 rooms	19	6	24	56	11	34	176	48
6 rooms	9	4	13	15	7	18	84	16
7 rooms	2	1	2	9	1	4	33	5
8 rooms	1	1	2	2	1	–	11	1
9 or more rooms	3	–	1	5	–	–	10	–
Median	4.1	3.6	3.6	4.0	3.8	4.0	3.6	3.3
PERSONS IN UNIT								
Owner-occupied housing units	**196**	**110**	**59**	**440**	**146**	**139**	**811**	**159**
1 person	11	12	8	44	15	12	82	16
2 persons	44	20	9	109	37	43	221	48
3 persons	35	17	13	78	31	31	181	31
4 persons	56	30	13	106	33	28	173	45
5 persons	28	16	9	78	19	13	101	10
6 persons	16	8	4	19	6	7	39	8
7 or more persons	6	7	3	6	5	5	14	1
Median	3.64	3.70	3.46	3.36	3.18	2.97	3.07	3.00
Renter-occupied housing units	**104**	**45**	**185**	**282**	**81**	**150**	**1 102**	**264**
1 person	16	10	16	77	18	30	317	84
2 persons	24	12	35	77	31	34	327	87
3 persons	27	7	35	58	12	31	195	43
4 persons	23	12	39	39	12	23	120	27
5 persons	9	2	29	24	4	17	85	7
6 persons	3	1	15	5	2	9	26	10
7 or more persons	2	1	16	2	2	6	32	6
Median	2.94	2.57	3.67	2.33	2.23	2.85	2.22	2.05
PERSONS PER ROOM								
Owner-occupied housing units	**196**	**110**	**59**	**440**	**146**	**139**	**811**	**159**
0.50 or less	108	56	25	254	98	74	482	106
0.51 to 0.75	55	30	15	110	22	33	185	38
0.76 to 1.00	22	18	11	57	16	24	107	9
1.01 to 1.50	8	5	4	15	5	5	27	6
1.51 or more	3	1	4	4	5	3	10	–
Mean	.54	.55	.61	.52	.50	.56	.50	.46
Renter-occupied housing units	**104**	**45**	**185**	**282**	**81**	**150**	**1 102**	**264**
0.50 or less	35	15	29	133	36	49	482	110
0.51 to 0.75	30	11	33	70	21	30	220	52
0.76 to 1.00	27	15	52	54	14	39	230	61
1.01 to 1.50	7	2	33	16	3	17	71	23
1.51 or more	5	2	38	9	7	15	99	18
Mean	.71	.72	1.04	.63	.69	.80	.70	.70

TIPSII [UPF] GH127 CENSUS90 72583600 06/22/92 4:35 PM MACHINE: C DATA:CENSUS90*H1TIPSDA27. 06/18/92 14:00:34 TAPE: NONE FRAME: 198
TSF:CENSUS90*92. 06/18/92 14:04:03 UTF:CENSUS90*93. 06/18/92 14:04:03 META:CENSUS90*H1TABLES27. 06/18/92 14:24:01

Table 56. **Occupancy, Structural, and Utilization Characteristics of Housing Units With a Householder of Hispanic Origin by Type: 1990**—Con.

[Householders of Hispanic origin may be of any race. Threshold is 400 persons. For definitions of terms and meanings of symbols, see text]

County	Hennepin County—Con.		Kandiyohi County	Olmsted County		Polk County
	Cuban	Other Hispanic	Mexican	Mexican	Other Hispanic	Mexican
Occupied housing units	**272**	**1 467**	**232**	**106**	**118**	**257**
POPULATION						
Persons in occupied housing units	631	3 786	1 049	328	327	980
Per occupied housing unit	2.32	2.58	4.52	3.09	2.77	3.81
Owner-occupied housing units	288	1 922	412	218	190	233
Per owner-occupied housing unit	2.74	3.04	4.68	3.46	3.22	3.43
Renter-occupied housing units	343	1 864	637	110	137	747
Per renter-occupied housing unit	2.05	2.24	4.42	2.56	2.32	3.95
TENURE						
Owner-occupied housing units	105	633	88	63	59	68
Percent of occupied housing units	38.6	43.1	37.9	59.4	50.0	26.5
Renter-occupied housing units	167	834	144	43	59	189
UNITS IN STRUCTURE						
Occupied housing units	**272**	**1 467**	**232**	**106**	**118**	**257**
1, detached	89	578	49	60	49	102
1, attached	18	82	4	5	4	1
2	20	112	23	9	11	9
3 or 4	13	75	21	7	13	27
5 to 9	9	69	15	7	12	26
10 to 19	35	158	4	7	7	34
20 to 49	37	199	3	4	5	27
50 or more	47	175	–	1	6	2
Mobile home or trailer	1	3	113	6	7	26
Other	3	16	–	–	4	3
ROOMS						
Owner-occupied housing units	**105**	**633**	**88**	**63**	**59**	**68**
1 room	–	3	–	1	–	–
2 rooms	–	16	11	2	1	–
3 rooms	4	53	34	3	7	10
4 rooms	7	74	18	12	8	10
5 rooms	11	112	13	10	8	16
6 rooms	21	112	5	15	9	15
7 rooms	28	92	4	5	8	10
8 rooms	14	61	2	8	5	6
9 or more rooms	20	110	1	7	13	1
Median	6.8	6.0	3.5	5.7	6.1	5.4
Renter-occupied housing units	**167**	**834**	**144**	**43**	**59**	**189**
1 room	28	107	5	1	3	2
2 rooms	35	164	16	9	12	20
3 rooms	38	236	37	10	14	41
4 rooms	33	157	44	11	19	72
5 rooms	20	106	25	5	6	20
6 rooms	4	35	6	3	1	24
7 rooms	5	16	9	1	3	3
8 rooms	1	8	1	3	–	3
9 or more rooms	3	5	1	–	1	4
Median	3.0	3.1	3.8	3.6	3.5	3.9
PERSONS IN UNIT						
Owner-occupied housing units	**105**	**633**	**88**	**63**	**59**	**68**
1 person	18	99	8	3	12	10
2 persons	36	185	8	14	15	15
3 persons	18	123	11	16	6	11
4 persons	23	122	17	18	11	13
5 persons	8	61	13	6	7	10
6 persons	2	28	12	5	5	5
7 or more persons	–	15	19	1	3	4
Median	2.46	2.76	4.50	3.41	2.92	3.32
Renter-occupied housing units	**167**	**834**	**144**	**43**	**59**	**189**
1 person	75	310	9	9	20	21
2 persons	52	267	14	16	14	30
3 persons	18	110	31	11	15	28
4 persons	10	88	27	3	7	38
5 persons	7	34	20	1	2	31
6 persons	2	15	24	2	1	25
7 or more persons	3	10	19	1	–	16
Median	1.66	1.90	4.17	2.28	2.18	3.91
PERSONS PER ROOM						
Owner-occupied housing units	**105**	**633**	**88**	**63**	**59**	**68**
0.50 or less	78	412	16	27	37	29
0.51 to 0.75	20	108	11	21	9	19
0.76 to 1.00	6	61	15	9	5	13
1.01 to 1.50	1	30	14	5	5	2
1.51 or more	–	22	32	1	3	5
Mean	.40	.49	1.19	.59	.51	.63
Renter-occupied housing units	**167**	**834**	**144**	**43**	**59**	**189**
0.50 or less	80	379	13	19	29	41
0.51 to 0.75	31	148	28	10	10	30
0.76 to 1.00	39	197	38	10	12	57
1.01 to 1.50	7	35	31	3	3	36
1.51 or more	10	75	34	1	5	25
Mean	.63	.68	1.13	.66	.65	.96

TIPSII [UPF] GH127 CENSUS90 72583600 06/22/92 4:35 PM MACHINE: C DATA:CENSUS90*H1TIPSDA27. 06/18/92 14:00:34 TAPE: NONE FRAME: 199
TSF:CENSUS90*92. 06/18/92 14:04:03 UTF:CENSUS90*93. 06/18/92 14:04:03 META:CENSUS90*H1TABLES27. 06/18/92 14:24:01

Table 56. **Occupancy, Structural, and Utilization Characteristics of Housing Units With a Householder of Hispanic Origin by Type: 1990**—Con.

[Householders of Hispanic origin may be of any race. Threshold is 400 persons. For definitions of terms and meanings of symbols, see text]

County	Ramsey County			St. Louis County	Steele County	Washington County		Watonwan County
	Mexican	Puerto Rican	Other Hispanic	Mexican	Mexican	Mexican	Other Hispanic	Mexican
Occupied housing units	**2 748**	**197**	**760**	**100**	**113**	**290**	**98**	**132**
POPULATION								
Persons in occupied housing units	8 581	638	2 239	279	429	1 000	321	516
Per occupied housing unit	3.12	3.24	2.95	2.79	3.80	3.45	3.28	3.91
Owner-occupied housing units	4 472	258	866	151	228	761	255	181
Per owner-occupied housing unit	3.56	3.63	3.33	3.15	4.00	3.47	3.45	4.21
Renter-occupied housing units	4 109	380	1 373	128	201	239	66	335
Per renter-occupied housing unit	2.76	3.02	2.75	2.46	3.59	3.37	2.75	3.76
TENURE								
Owner-occupied housing units	1 257	71	260	48	57	219	74	43
Percent of occupied housing units	45.7	36.0	34.2	48.0	50.4	75.5	75.5	32.6
Renter-occupied housing units	1 491	126	500	52	56	71	24	89
UNITS IN STRUCTURE								
Occupied housing units	**2 748**	**197**	**760**	**100**	**113**	**290**	**98**	**132**
1, detached	1 253	70	250	50	52	202	68	53
1, attached	114	16	50	2	1	23	11	4
2	340	25	49	14	10	9	2	13
3 or 4	217	6	52	12	4	10	5	10
5 to 9	126	11	60	6	8	8	5	1
10 to 19	278	22	108	1	14	9	3	9
20 to 49	179	21	89	7	2	10	3	–
50 or more	187	23	78	1	–	2	–	–
Mobile home or trailer	27	1	9	6	22	16	1	39
Other	27	2	15	1	–	1	–	3
ROOMS								
Owner-occupied housing units	**1 257**	**71**	**260**	**48**	**57**	**219**	**74**	**43**
1 room	1	–	–	–	1	–	–	1
2 rooms	16	1	6	–	8	2	1	2
3 rooms	35	–	18	2	4	4	–	4
4 rooms	118	8	30	10	3	21	5	13
5 rooms	292	14	39	8	5	39	15	4
6 rooms	304	13	37	13	18	39	5	10
7 rooms	252	18	52	6	10	42	18	5
8 rooms	142	9	33	5	4	40	15	2
9 or more rooms	97	8	45	4	4	32	15	2
Median	6.0	6.5	6.5	5.8	5.9	6.6	7.1	4.9
Renter-occupied housing units	**1 491**	**126**	**500**	**52**	**56**	**71**	**24**	**89**
1 room	92	16	35	2	6	3	1	13
2 rooms	159	19	100	5	9	4	2	6
3 rooms	361	23	140	12	11	11	7	15
4 rooms	426	37	132	16	12	18	5	30
5 rooms	275	17	65	8	9	12	7	13
6 rooms	118	8	19	8	6	19	2	7
7 rooms	32	3	4	1	3	3	–	3
8 rooms	19	2	2	–	–	1	–	1
9 or more rooms	9	1	3	–	–	–	–	1
Median	3.8	3.6	3.3	3.9	3.7	4.5	3.9	3.8
PERSONS IN UNIT								
Owner-occupied housing units	**1 257**	**71**	**260**	**48**	**57**	**219**	**74**	**43**
1 person	137	7	42	1	5	16	6	4
2 persons	274	17	51	18	11	47	17	7
3 persons	226	7	44	11	8	52	13	6
4 persons	270	17	64	11	15	49	22	9
5 persons	188	14	33	6	7	35	12	7
6 persons	96	5	14	–	5	16	3	4
7 or more persons	66	4	12	1	6	4	1	6
Median	3.46	3.76	3.34	2.95	3.80	3.39	3.55	4.00
Renter-occupied housing units	**1 491**	**126**	**500**	**52**	**56**	**71**	**24**	**89**
1 person	389	32	139	17	10	13	5	17
2 persons	387	26	136	14	9	8	9	17
3 persons	318	26	79	9	15	18	4	13
4 persons	183	20	80	8	4	14	4	12
5 persons	104	10	32	2	10	11	–	11
6 persons	64	4	17	–	4	5	1	6
7 or more persons	46	8	17	2	4	2	1	13
Median	2.42	2.69	2.32	2.14	3.10	3.31	2.28	3.31
PERSONS PER ROOM								
Owner-occupied housing units	**1 257**	**71**	**260**	**48**	**57**	**219**	**74**	**43**
0.50 or less	623	37	153	25	22	122	50	8
0.51 to 0.75	318	16	58	15	17	64	11	16
0.76 to 1.00	232	14	26	7	5	26	11	7
1.01 to 1.50	55	4	15	1	5	6	1	8
1.51 or more	29	–	8	–	8	1	1	4
Mean	.58	.56	.52	.53	.72	.52	.49	.82
Renter-occupied housing units	**1 491**	**126**	**500**	**52**	**56**	**71**	**24**	**89**
0.50 or less	593	37	186	25	15	22	9	19
0.51 to 0.75	362	23	82	13	9	18	7	11
0.76 to 1.00	336	38	118	8	15	20	5	28
1.01 to 1.50	113	10	47	4	5	7	1	18
1.51 or more	87	18	67	2	12	4	2	13
Mean	.72	.84	.81	.62	.97	.75	.71	1.00

TIPSII [UPF] GH127 CENSUS90 72583600 06/22/92 4:35 PM MACHINE: C DATA:CENSUS90*H1TIPSDA27. 06/18/92 14:00:34 TAPE: NONE FRAME: 200
TSF:CENSUS90*92. 06/18/92 14:04:03 UTF:CENSUS90*93. 06/18/92 14:04:03 META:CENSUS90*H1TABLES27. 06/18/92 14:24:01

Table 57. **Age of Householder and Financial Characteristics of Housing Units With a Householder of Hispanic Origin by Type: 1990**

[Householders of Hispanic origin may be of any race. Threshold is 400 persons. For definitions of terms and meanings of symbols, see text]

County	Anoka County		Clay County	Dakota County		Freeborn County	Hennepin County	
	Mexican	Other Hispanic	Mexican	Mexican	Other Hispanic	Mexican	Mexican	Puerto Rican
Occupied housing units	**300**	**155**	**244**	**722**	**227**	**289**	**1 913**	**423**
AGE OF HOUSEHOLDER								
Owner-occupied housing units	**196**	**110**	**59**	**440**	**146**	**139**	**811**	**159**
Under 25 years	6	6	2	7	4	3	16	8
25 to 34 years	57	24	15	124	38	29	216	48
35 to 44 years	71	39	17	137	53	29	263	55
45 to 54 years	34	24	11	80	34	25	132	22
55 to 64 years	20	13	8	57	9	27	97	11
65 to 74 years	8	4	2	24	4	18	59	11
75 years and over	–	–	4	11	4	8	28	4
Renter-occupied housing units	**104**	**45**	**185**	**282**	**81**	**150**	**1 102**	**264**
Under 25 years	9	7	44	46	10	35	217	56
25 to 34 years	43	18	58	141	41	50	468	100
35 to 44 years	27	10	50	50	15	31	219	69
45 to 54 years	14	5	19	26	7	19	98	18
55 to 64 years	5	2	10	10	1	4	49	6
65 to 74 years	4	–	2	6	3	6	24	8
75 years and over	2	3	2	3	4	5	27	7
HOUSEHOLDER 65 YEARS AND OVER								
Occupied housing units	**14**	**7**	**10**	**44**	**15**	**37**	**138**	**30**
1-person households	3	4	4	14	7	9	63	14
Mean number of persons per room	.40	.42	.44	.39	.45	.47	.39	.38
Units in structure:								
1, detached or attached	8	4	7	33	8	26	85	15
2 or more	5	3	3	9	7	10	50	14
Mobile home, trailer, or other	1	–	–	2	–	1	3	1
Specified owner	6	2	5	28	7	20	70	13
Mean value (dollars)	76 700	72 500	35 500	79 100	83 600	32 000	66 200	138 100
Specified renter	6	3	4	9	7	11	51	15
Mean contract rent (dollars)	394	180	300	410	366	202	286	301
VALUE								
Specified owner-occupied housing units	**157**	**88**	**41**	**398**	**124**	**117**	**710**	**141**
Less than $20,000	–	–	3	2	–	28	2	–
$20,000 to $29,999	–	–	5	–	–	24	6	1
$30,000 to $39,999	1	–	7	3	1	31	16	1
$40,000 to $49,999	1	3	10	6	1	20	48	8
$50,000 to $59,999	12	6	3	23	4	5	93	15
$60,000 to $69,999	29	14	10	59	6	5	117	13
$70,000 to $79,999	30	23	2	76	17	3	120	17
$80,000 to $89,999	42	13	1	75	15	–	96	22
$90,000 to $99,999	18	5	–	54	25	–	64	17
$100,000 to $124,999	15	13	–	56	28	–	86	20
$125,000 to $149,999	6	9	–	27	11	1	27	9
$150,000 to $174,999	2	–	–	11	7	–	11	2
$175,000 to $199,999	1	2	–	–	1	–	5	3
$200,000 to $249,999	–	–	–	4	4	–	7	5
$250,000 to $299,999	–	–	–	1	2	–	5	4
$300,000 to $399,999	–	–	–	1	2	–	5	–
$400,000 to $499,999	–	–	–	–	–	–	–	2
$500,000 or more	–	–	–	–	–	–	2	2
Median (dollars)	81 300	79 200	44 600	84 000	97 200	31 800	75 900	87 000
Mean (dollars)	84 100	88 600	46 000	90 700	111 100	33 700	85 800	110 500
Owner-occupied mobile homes or trailers	**15**	**9**	**14**	**10**	**6**	**5**	**3**	**–**
Median (dollars)	11 500	14 400	10 000–	14 000	13 300	12 500	32 500	–
Mean (dollars)	15 400	15 400	10 500	15 200	16 900	13 100	213 800	–
CONTRACT RENT								
Specified renter-occupied housing units	**104**	**45**	**180**	**276**	**81**	**149**	**1 096**	**260**
Less than $100	2	4	10	6	3	10	23	6
$100 to $149	–	1	18	6	5	16	36	16
$150 to $199	–	1	16	2	–	33	24	7
$200 to $249	3	2	15	7	2	31	40	7
$250 to $299	1	1	44	2	5	30	55	12
$300 to $349	5	1	32	20	1	13	126	25
$350 to $399	10	4	19	23	9	4	205	37
$400 to $449	19	5	9	52	9	4	147	28
$450 to $499	23	8	7	44	10	2	124	43
$500 to $549	16	4	2	50	9	–	99	17
$550 to $599	11	7	3	29	5	1	60	21
$600 to $649	6	5	–	14	12	–	46	14
$650 to $699	1	–	–	6	8	–	37	14
$700 to $749	3	–	–	7	–	–	23	5
$750 to $999	–	1	–	4	2	–	29	6
$1,000 or more	–	–	–	2	1	–	4	–
No cash rent	4	1	5	2	–	5	18	2
Median (dollars)	471	465	275	468	482	216	410	431
Mean (dollars)	468	434	278	469	475	224	427	430
MEALS INCLUDED IN RENT								
Specified renter-occupied housing units	**104**	**45**	**180**	**276**	**81**	**149**	**1 096**	**260**
With meals included in rent	–	–	–	2	–	–	5	–
No meals included in rent	100	44	175	272	81	144	1 073	258
No cash rent	4	1	5	2	–	5	18	2

TIPSII [UPF] GH127 CENSUS90 72583600 06/22/92 4:35 PM MACHINE: C DATA:CENSUS90*H1TIPSDA27. 06/18/92 14:00:34 TAPE: NONE FRAME: 201
TSF:CENSUS90*92. 06/18/92 14:04:03 UTF:CENSUS90*93. 06/18/92 14:04:03 META:CENSUS90*H1TABLES27. 06/18/92 14:24:01

Table 57. **Age of Householder and Financial Characteristics of Housing Units With a Householder of Hispanic Origin by Type: 1990**—Con.

[Householders of Hispanic origin may be of any race. Threshold is 400 persons. For definitions of terms and meanings of symbols, see text]

County	Hennepin County—Con.		Kandiyohi County	Olmsted County		Polk County
	Cuban	Other Hispanic	Mexican	Mexican	Other Hispanic	Mexican
Occupied housing units	**272**	**1 467**	**232**	**106**	**118**	**257**
AGE OF HOUSEHOLDER						
Owner-occupied housing units	**105**	**633**	**88**	**63**	**59**	**68**
Under 25 years	2	19	12	–	2	–
25 to 34 years	19	149	39	26	8	14
35 to 44 years	32	190	17	22	19	13
45 to 54 years	23	140	8	9	14	13
55 to 64 years	17	70	5	3	7	11
65 to 74 years	9	31	4	1	7	12
75 years and over	3	34	3	2	2	5
Renter-occupied housing units	**167**	**834**	**144**	**43**	**59**	**189**
Under 25 years	21	134	36	8	7	34
25 to 34 years	61	354	48	21	36	72
35 to 44 years	43	160	36	12	6	48
45 to 54 years	15	62	15	–	5	20
55 to 64 years	9	50	8	2	2	9
65 to 74 years	8	34	1	–	1	3
75 years and over	10	40	–	–	2	3
HOUSEHOLDER 65 YEARS AND OVER						
Occupied housing units	**30**	**139**	**8**	**3**	**12**	**23**
1-person households	15	79	4	1	8	9
Mean number of persons per room	.38	.39	.37	.36	.30	.43
Units in structure:						
1, detached or attached	10	61	1	3	6	16
2 or more	20	74	3	–	4	5
Mobile home, trailer, or other	–	4	4	–	2	2
Specified owner	9	52	1	3	6	13
Mean value (dollars)	76 700	89 400	27 500	54 200	61 700	33 100
Specified renter	18	74	1	–	3	6
Mean contract rent (dollars)	358	326	337	–	130	217
VALUE						
Specified owner-occupied housing units	**90**	**526**	**16**	**53**	**42**	**55**
Less than $20,000	–	1	3	–	–	8
$20,000 to $29,999	–	–	1	–	–	5
$30,000 to $39,999	3	12	2	1	–	10
$40,000 to $49,999	2	21	2	8	2	14
$50,000 to $59,999	1	58	5	10	7	9
$60,000 to $69,999	14	59	2	10	8	6
$70,000 to $79,999	20	78	–	4	9	3
$80,000 to $89,999	9	63	1	3	2	–
$90,000 to $99,999	8	59	–	4	2	–
$100,000 to $124,999	15	58	–	10	–	–
$125,000 to $149,999	3	38	–	–	6	–
$150,000 to $174,999	5	19	–	1	–	–
$175,000 to $199,999	2	18	–	1	–	–
$200,000 to $249,999	2	12	–	1	3	–
$250,000 to $299,999	–	14	–	–	3	–
$300,000 to $399,999	3	10	–	–	–	–
$400,000 to $499,999	1	5	–	–	–	–
$500,000 or more	2	1	–	–	–	–
Median (dollars)	85 600	85 400	50 000	67 500	73 300	42 800
Mean (dollars)	118 100	107 200	44 200	80 100	103 200	42 000
Owner-occupied mobile homes or trailers	**–**	**3**	**67**	**5**	**6**	**11**
Median (dollars)	–	10 000–	10 000–	10 000–	10 000–	10 000–
Mean (dollars)	–	43 500	9 600	10 400	17 700	11 000
CONTRACT RENT						
Specified renter-occupied housing units	**167**	**828**	**141**	**43**	**58**	**185**
Less than $100	8	29	9	1	1	8
$100 to $149	9	40	13	2	1	19
$150 to $199	12	32	20	1	3	18
$200 to $249	6	18	19	2	2	33
$250 to $299	6	58	23	2	3	28
$300 to $349	17	84	28	6	8	35
$350 to $399	31	129	15	11	9	26
$400 to $449	16	96	9	8	14	15
$450 to $499	12	88	2	3	3	–
$500 to $549	10	74	2	3	8	1
$550 to $599	12	49	–	1	3	–
$600 to $649	8	33	–	1	1	–
$650 to $699	6	26	–	–	–	–
$700 to $749	5	19	–	–	–	–
$750 to $999	6	34	–	–	1	–
$1,000 or more	1	6	–	1	–	–
No cash rent	2	13	1	1	1	2
Median (dollars)	390	407	266	380	406	277
Mean (dollars)	410	426	261	391	399	269
MEALS INCLUDED IN RENT						
Specified renter-occupied housing units	**167**	**828**	**141**	**43**	**58**	**185**
With meals included in rent	1	5	–	–	–	–
No meals included in rent	164	810	140	42	57	183
No cash rent	2	13	1	1	1	2

TIPSII [UPF] GH127 CENSUS90 72583600 06/22/92 4:35 PM MACHINE: C DATA:CENSUS90*H1TIPSDA27. 06/18/92 14:00:34 TAPE: NONE FRAME: 202
TSF:CENSUS90*92. 06/18/92 14:04:03 UTF:CENSUS90*93. 06/18/92 14:04:03 META:CENSUS90*H1TABLES27. 06/18/92 14:24:01

Table 57. **Age of Householder and Financial Characteristics of Housing Units With a Householder of Hispanic Origin by Type: 1990**—Con.

[Householders of Hispanic origin may be of any race. Threshold is 400 persons. For definitions of terms and meanings of symbols, see text]

County	Ramsey County			St. Louis County	Steele County	Washington County		Watonwan County
	Mexican	Puerto Rican	Other Hispanic	Mexican	Mexican	Mexican	Other Hispanic	Mexican
Occupied housing units	**2 748**	**197**	**760**	**100**	**113**	**290**	**98**	**132**
AGE OF HOUSEHOLDER								
Owner-occupied housing units	**1 257**	**71**	**260**	**48**	**57**	**219**	**74**	**43**
Under 25 years	22	1	2	3	7	9	3	–
25 to 34 years	256	24	54	16	18	61	14	15
35 to 44 years	340	25	91	9	16	76	28	14
45 to 54 years	234	12	63	11	7	38	16	5
55 to 64 years	209	5	18	5	4	22	9	4
65 to 74 years	128	3	19	3	3	10	2	4
75 years and over	68	1	13	1	2	3	2	1
Renter-occupied housing units	**1 491**	**126**	**500**	**52**	**56**	**71**	**24**	**89**
Under 25 years	256	24	98	16	15	14	1	16
25 to 34 years	538	47	193	14	19	32	12	32
35 to 44 years	329	35	97	15	6	20	5	19
45 to 54 years	141	6	41	4	8	1	3	13
55 to 64 years	108	10	26	2	5	2	2	6
65 to 74 years	71	2	26	1	2	1	1	3
75 years and over	48	2	19	–	1	1	–	–
HOUSEHOLDER 65 YEARS AND OVER								
Occupied housing units	**315**	**8**	**77**	**5**	**8**	**15**	**5**	**8**
1-person households	127	1	48	–	3	2	1	3
Mean number of persons per room	.44	.60	.41	.40	.47	.41	.35	.47
Units in structure:								
1, detached or attached	191	3	33	5	4	12	4	5
2 or more	116	4	42	–	3	1	1	2
Mobile home, trailer, or other	8	1	2	–	1	2	–	1
Specified owner	172	2	27	2	4	9	4	3
Mean value (dollars)	62 500	168 800	77 600	35 000	49 400	66 400	88 100	22 500
Specified renter	115	4	45	–	3	2	1	3
Mean contract rent (dollars)	301	257	275	–	163	531	387	209
VALUE								
Specified owner-occupied housing units	**1 069**	**61**	**213**	**35**	**38**	**185**	**66**	**26**
Less than $20,000	2	–	–	3	5	1	–	14
$20,000 to $29,999	17	–	–	4	5	1	–	6
$30,000 to $39,999	41	2	7	15	5	2	1	5
$40,000 to $49,999	146	5	12	5	8	1	2	1
$50,000 to $59,999	216	8	17	3	7	6	4	–
$60,000 to $69,999	248	17	30	2	3	25	4	–
$70,000 to $79,999	168	10	32	1	1	31	4	–
$80,000 to $89,999	105	6	25	1	3	37	10	–
$90,000 to $99,999	52	3	22	–	–	22	2	–
$100,000 to $124,999	46	4	31	–	–	32	20	–
$125,000 to $149,999	16	2	11	–	–	8	10	–
$150,000 to $174,999	4	1	5	–	1	11	3	–
$175,000 to $199,999	4	1	2	–	–	3	1	–
$200,000 to $249,999	2	–	11	–	–	2	2	–
$250,000 to $299,999	–	2	2	–	–	2	1	–
$300,000 to $399,999	2	–	6	–	–	1	2	–
$400,000 to $499,999	–	–	–	1	–	–	–	–
$500,000 or more	–	–	–	–	–	–	–	–
Median (dollars)	64 800	69 300	83 400	35 500	43 300	86 900	107 500	19 400
Mean (dollars)	68 300	82 500	101 700	51 500	47 400	97 800	116 200	21 500
Owner-occupied mobile homes or trailers	**25**	**1**	**8**	**3**	**16**	**15**	**1**	**12**
Median (dollars)	16 900	37 500	13 000	22 500	10 000–	10 000–	10 000–	10 000–
Mean (dollars)	20 500	37 500	14 600	35 800	10 200	11 400	9 000	12 000
CONTRACT RENT								
Specified renter-occupied housing units	**1 481**	**123**	**498**	**50**	**55**	**68**	**24**	**88**
Less than $100	81	8	22	–	6	4	–	3
$100 to $149	51	6	34	4	1	2	–	15
$150 to $199	52	3	14	4	7	–	–	21
$200 to $249	62	5	16	8	7	–	2	35
$250 to $299	129	6	37	14	17	3	1	10
$300 to $349	183	14	65	5	9	2	3	3
$350 to $399	269	17	99	7	3	9	2	1
$400 to $449	208	21	71	1	2	10	4	–
$450 to $499	172	19	53	2	1	5	1	–
$500 to $549	108	8	28	1	–	7	3	–
$550 to $599	50	8	18	–	–	6	2	–
$600 to $649	43	2	7	–	–	5	2	–
$650 to $699	31	2	11	–	–	8	1	–
$700 to $749	10	2	4	–	–	4	–	–
$750 to $999	15	–	8	3	–	3	2	–
$1,000 or more	5	–	3	–	–	–	–	–
No cash rent	12	2	8	1	2	–	1	–
Median (dollars)	381	404	375	283	267	488	446	205
Mean (dollars)	381	384	379	318	250	487	479	200
MEALS INCLUDED IN RENT								
Specified renter-occupied housing units	**1 481**	**123**	**498**	**50**	**55**	**68**	**24**	**88**
With meals included in rent	11	–	7	–	–	–	–	–
No meals included in rent	1 458	121	483	49	53	68	23	88
No cash rent	12	2	8	1	2	–	1	–

TIPSII [UPF] GH127 CENSUS90 72583600 06/22/92 4:35 PM MACHINE: C DATA:CENSUS90*H1TIPSDA27. 06/18/92 14:00:34 TAPE: NONE FRAME: 203
TSF:CENSUS90*92. 06/18/92 14:04:03 UTF:CENSUS90*93. 06/18/92 14:04:03 META:CENSUS90*H1TABLES27. 06/18/92 14:24:01

Table 58. Occupancy, Structural Characteristics, and Age of Householder: 1990

[For definitions of terms and meanings of symbols, see text]

Place and [In Selected States] County Subdivision [10,000 or More Persons]	Albert Lea city	Andover city	Anoka city	Apple Valley city	Austin city	Bemidji city	Blaine city	Bloomington city	Brainerd city	Brooklyn Center city
All housing units	**7 930**	**4 519**	**6 799**	**11 538**	**9 798**	**4 412**	**13 176**	**35 815**	**5 483**	**11 713**
POPULATION										
All persons	**18 310**	**15 216**	**17 192**	**34 598**	**21 907**	**11 245**	**38 975**	**86 335**	**12 353**	**28 887**
Persons in occupied housing units	17 689	15 188	16 423	34 400	21 357	9 577	38 959	85 275	11 875	28 772
Per occupied housing unit	2.35	3.43	2.57	3.09	2.28	2.35	3.04	2.47	2.28	2.56
Owner-occupied housing units	13 653	14 418	10 553	30 883	16 693	5 567	35 684	65 687	7 254	21 379
Per owner-occupied housing unit	2.53	3.43	2.93	3.17	2.45	2.55	3.09	2.71	2.52	2.74
Renter-occupied housing units	4 036	770	5 870	3 517	4 664	4 010	3 275	19 588	4 621	7 393
Per renter-occupied housing unit	1.89	3.39	2.10	2.50	1.85	2.12	2.60	1.92	1.99	2.16
TENURE BY RACE AND HISPANIC ORIGIN OF HOUSEHOLDER										
Occupied housing units	**7 533**	**4 430**	**6 394**	**11 145**	**9 347**	**4 079**	**12 825**	**34 488**	**5 197**	**11 226**
Owner-occupied housing units	5 395	4 203	3 597	9 739	6 820	2 185	11 563	24 261	2 878	7 806
Percent of occupied housing units	71.6	94.9	56.3	87.4	73.0	53.6	90.2	70.3	55.4	69.5
White	5 323	4 155	3 574	9 515	6 794	2 103	11 345	23 542	2 853	7 557
Black	–	7	2	83	2	–	22	196	–	100
American Indian, Eskimo, or Aleut	4	20	9	16	4	78	71	46	14	33
Asian or Pacific Islander	16	17	10	108	14	2	94	444	8	98
Other race	52	4	2	17	6	2	31	33	3	18
Hispanic origin (of any race)	114	19	14	63	22	5	72	123	6	45
White, not of Hispanic origin	5 260	4 142	3 563	9 474	6 778	2 100	11 305	23 459	2 851	7 531
Renter-occupied housing units	2 138	227	2 797	1 406	2 527	1 894	1 262	10 227	2 319	3 420
White	2 015	219	2 730	1 336	2 461	1 673	1 225	9 666	2 265	2 948
Black	2	4	13	23	6	12	9	310	7	353
American Indian, Eskimo, or Aleut	10	2	21	7	1	188	14	43	34	45
Asian or Pacific Islander	6	1	28	28	46	20	10	176	7	48
Other race	105	1	5	12	13	1	4	32	6	26
Hispanic origin (of any race)	146	5	23	21	31	8	13	118	9	48
White, not of Hispanic origin	1 975	215	2 714	1 329	2 444	1 666	1 216	9 587	2 262	2 930
VACANCY STATUS										
Vacant housing units	**397**	**89**	**405**	**393**	**451**	**333**	**351**	**1 327**	**286**	**487**
For sale only	74	61	31	202	105	53	141	225	34	46
For rent	205	11	310	51	224	115	142	750	122	364
Rented or sold, not occupied	30	6	22	96	33	42	37	108	35	25
For seasonal, recreational, or occasional use	17	3	11	8	11	55	6	92	16	15
For migrant workers	–	1	–	–	–	–	–	–	–	–
Other vacant	71	7	31	36	78	68	25	152	79	37
Boarded up	2	–	1	2	2	7	1	2	5	–
UNITS IN STRUCTURE										
All housing units	**7 930**	**4 519**	**6 799**	**11 538**	**9 798**	**4 412**	**13 176**	**35 815**	**5 483**	**11 713**
1, detached	5 476	4 300	3 572	7 820	7 184	2 554	8 387	20 982	3 227	7 351
1, attached	137	113	247	1 916	115	56	1 347	3 127	65	953
2	680	25	270	19	570	285	59	145	405	73
3 or 4	327	54	247	142	370	188	126	505	285	174
5 to 9	220	4	424	114	305	135	106	512	271	293
10 to 19	249	2	448	82	194	248	80	1 622	245	1 163
20 to 49	120	–	923	783	318	422	635	4 154	332	899
50 or more	431	–	596	68	459	147	51	4 278	329	755
Mobile home or trailer	219	8	36	565	165	259	2 359	291	271	13
Other	71	13	36	29	118	118	26	199	53	39
Owner-occupied housing units	**5 395**	**4 203**	**3 597**	**9 739**	**6 820**	**2 185**	**11 563**	**24 261**	**2 878**	**7 806**
1, detached	4 890	4 130	3 341	7 506	6 336	1 894	8 122	20 145	2 554	7 102
1, attached	96	47	160	1 392	71	15	1 126	2 152	30	540
2	142	9	52	5	127	47	14	41	60	28
3 or 4	36	5	20	39	40	17	45	208	11	16
5 or more	68	–	10	252	72	6	31	1 354	6	89
Mobile home or trailer	136	5	1	525	136	191	2 206	267	203	13
Other	27	7	13	20	38	15	19	94	14	18
Renter-occupied housing units	**2 138**	**227**	**2 797**	**1 406**	**2 527**	**1 894**	**1 262**	**10 227**	**2 319**	**3 420**
1, detached	433	91	178	168	647	462	185	627	550	183
1, attached	32	63	81	411	40	39	182	841	32	381
2	460	15	196	13	379	206	44	103	316	44
3 or 4	256	44	209	100	287	155	78	269	248	140
5 to 9	170	4	384	50	239	123	66	368	243	267
10 to 19	177	2	424	45	180	240	74	1 360	229	1 043
20 to 49	112	–	845	534	228	408	526	3 417	313	781
50 or more	390	–	431	66	435	140	51	3 159	308	562
Mobile home or trailer	69	3	27	12	22	48	49	16	52	–
Other	39	5	22	7	70	73	7	67	28	19
Occupied housing units	**7 533**	**4 430**	**6 394**	**11 145**	**9 347**	**4 079**	**12 825**	**34 488**	**5 197**	**11 226**
AGE OF HOUSEHOLDER										
Owner-occupied housing units	**5 395**	**4 203**	**3 597**	**9 739**	**6 820**	**2 185**	**11 563**	**24 261**	**2 878**	**7 806**
Under 25 years	88	90	49	171	88	48	376	186	64	76
25 to 34 years	743	1 225	696	2 543	890	354	3 577	3 801	425	1 366
35 to 44 years	1 095	1 504	900	3 683	1 195	474	3 497	5 951	586	1 565
45 to 54 years	869	953	745	2 269	902	310	2 194	5 523	404	1 369
55 to 64 years	903	292	530	719	1 221	288	1 220	4 850	406	1 753
65 to 74 years	965	108	400	278	1 437	377	528	3 019	507	1 219
75 years and over	732	31	277	76	1 087	334	171	931	486	458
Renter-occupied housing units	**2 138**	**227**	**2 797**	**1 406**	**2 527**	**1 894**	**1 262**	**10 227**	**2 319**	**3 420**
Under 25 years	309	32	508	226	432	573	216	1 484	460	498
25 to 34 years	539	114	949	574	649	476	564	3 977	613	1 201
35 to 44 years	288	39	447	322	370	211	262	1 704	319	575
45 to 54 years	178	23	207	147	177	119	89	948	149	239
55 to 64 years	122	12	150	61	156	95	54	620	131	230
65 to 74 years	246	4	226	38	239	146	50	611	214	290
75 years and over	456	3	310	38	504	274	27	883	433	387

TIPSII [UPF] GH127 CENSUS90 72583600 06/22/92 4:35 PM MACHINE: C DATA:CENSUS90*H1TIPSDA27. 06/18/92 14:00:34 TAPE: NONE FRAME: 204
TSF:CENSUS90*92. 06/18/92 14:04:03 UTF:CENSUS90*93. 06/18/92 14:04:03 META:CENSUS90*H1TABLES27. 06/18/92 14:24:01

Table 58. **Occupancy, Structural Characteristics, and Age of Householder: 1990**—Con.

[For definitions of terms and meanings of symbols, see text]

Place and [In Selected States] County Subdivision [10,000 or More Persons]	Brooklyn Park city	Burnsville city	Champlin city	Chanhassen city	Chaska city	Cloquet city	Columbia Heights city	Coon Rapids city	Cottage Grove city	Crystal city
All housing units	**21 265**	**20 244**	**5 532**	**4 249**	**4 476**	**4 580**	**7 975**	**18 098**	**7 105**	**9 541**
POPULATION										
All persons	**56 381**	**51 288**	**16 849**	**11 732**	**11 339**	**10 885**	**18 910**	**52 978**	**22 935**	**23 788**
Persons in occupied housing units	56 325	51 100	16 849	11 716	11 264	10 758	18 777	52 470	22 935	23 604
Per occupied housing unit	2.76	2.67	3.11	2.92	2.67	2.44	2.42	3.01	3.35	2.55
Owner-occupied housing units	41 846	36 550	15 228	10 468	8 418	8 399	14 102	43 842	21 512	19 503
Per owner-occupied housing unit	3.04	2.94	3.21	3.05	2.89	2.60	2.58	3.14	3.36	2.72
Renter-occupied housing units	14 479	14 550	1 621	1 248	2 846	2 359	4 675	8 628	1 423	4 101
Per renter-occupied housing unit	2.18	2.17	2.41	2.12	2.18	2.02	2.03	2.47	3.18	1.95
TENURE BY RACE AND HISPANIC ORIGIN OF HOUSEHOLDER										
Occupied housing units	**20 386**	**19 127**	**5 423**	**4 016**	**4 212**	**4 401**	**7 766**	**17 449**	**6 856**	**9 272**
Owner-occupied housing units	13 749	12 421	4 750	3 428	2 908	3 232	5 465	13 961	6 409	7 170
Percent of occupied housing units	67.4	64.9	87.6	85.4	69.0	73.4	70.4	80.0	93.5	77.3
White	13 095	12 037	4 673	3 385	2 890	3 107	5 365	13 742	6 270	7 004
Black	259	169	17	7	4	1	15	37	48	54
American Indian, Eskimo, or Aleut	43	20	22	8	1	121	23	73	12	28
Asian or Pacific Islander	315	173	26	26	12	3	46	81	44	66
Other race	37	22	12	2	1	–	16	28	35	18
Hispanic origin (of any race)	102	74	30	18	7	5	39	84	86	33
White, not of Hispanic origin	13 032	11 987	4 655	3 369	2 884	3 102	5 345	13 688	6 220	6 985
Renter-occupied housing units	6 637	6 706	673	588	1 304	1 169	2 301	3 488	447	2 102
White	5 706	6 336	664	567	1 279	1 033	2 186	3 381	420	1 973
Black	715	228	4	4	8	–	45	28	17	79
American Indian, Eskimo, or Aleut	53	28	4	3	7	129	42	46	2	17
Asian or Pacific Islander	118	95	–	8	5	5	15	23	3	29
Other race	45	19	1	6	5	2	13	10	5	4
Hispanic origin (of any race)	93	70	6	8	16	7	29	42	7	15
White, not of Hispanic origin	5 663	6 283	658	566	1 270	1 029	2 174	3 350	418	1 965
VACANCY STATUS										
Vacant housing units	**879**	**1 117**	**109**	**233**	**264**	**179**	**209**	**649**	**249**	**269**
For sale only	185	283	51	63	77	31	53	200	45	49
For rent	549	625	23	99	145	42	97	327	159	171
Rented or sold, not occupied	71	90	12	23	13	36	25	64	14	20
For seasonal, recreational, or occasional use	23	69	6	28	7	8	6	12	5	10
For migrant workers	–	–	–	–	–	–	–	–	1	–
Other vacant	51	50	17	20	22	62	28	46	25	19
Boarded up	4	–	2	–	1	3	–	3	4	–
UNITS IN STRUCTURE										
All housing units	**21 265**	**20 244**	**5 532**	**4 249**	**4 476**	**4 580**	**7 975**	**18 098**	**7 105**	**9 541**
1, detached	11 752	9 538	4 757	3 316	2 060	3 483	5 133	12 273	6 381	7 276
1, attached	3 070	2 873	289	345	498	46	501	2 268	246	194
2	196	77	52	29	144	190	546	85	18	89
3 or 4	229	325	26	48	111	144	192	168	92	142
5 to 9	145	506	40	60	243	87	298	302	32	60
10 to 19	946	531	216	159	242	149	574	395	83	423
20 to 49	2 966	1 550	39	212	238	101	173	1 697	134	520
50 or more	1 879	4 008	96	58	166	154	497	580	62	810
Mobile home or trailer	2	759	2	2	717	173	5	267	14	1
Other	80	77	15	20	57	53	56	63	43	26
Owner-occupied housing units	**13 749**	**12 421**	**4 750**	**3 428**	**2 908**	**3 232**	**5 465**	**13 961**	**6 409**	**7 170**
1, detached	11 302	9 209	4 585	3 102	1 924	3 011	4 859	11 823	6 183	6 948
1, attached	2 050	1 870	121	292	196	13	194	1 614	164	87
2	51	20	10	8	35	40	130	25	11	29
3 or 4	132	73	3	15	22	12	15	68	6	32
5 or more	169	602	18	1	50	6	240	161	3	63
Mobile home or trailer	1	611	2	2	659	131	4	235	12	1
Other	44	36	11	8	22	19	23	35	30	10
Renter-occupied housing units	**6 637**	**6 706**	**673**	**588**	**1 304**	**1 169**	**2 301**	**3 488**	**447**	**2 102**
1, detached	282	143	102	105	77	360	197	296	123	252
1, attached	845	805	147	31	203	31	283	519	78	92
2	142	50	41	21	97	133	400	55	7	59
3 or 4	95	243	22	30	78	126	164	93	67	103
5 to 9	79	391	23	57	210	71	227	172	27	54
10 to 19	794	479	204	140	223	141	527	337	30	339
20 to 49	2 694	1 223	37	192	209	99	160	1 464	89	488
50 or more	1 671	3 226	93	1	158	152	309	512	16	699
Mobile home or trailer	1	113	–	–	22	29	1	13	1	–
Other	34	33	4	11	27	27	33	27	9	16
Occupied housing units	**20 386**	**19 127**	**5 423**	**4 016**	**4 212**	**4 401**	**7 766**	**17 449**	**6 856**	**9 272**
AGE OF HOUSEHOLDER										
Owner-occupied housing units	**13 749**	**12 421**	**4 750**	**3 428**	**2 908**	**3 232**	**5 465**	**13 961**	**6 409**	**7 170**
Under 25 years	206	148	116	34	84	42	73	271	90	90
25 to 34 years	3 840	2 909	2 096	1 086	931	514	889	3 865	1 704	1 535
35 to 44 years	4 601	3 877	1 454	1 111	837	668	1 029	4 270	2 199	1 472
45 to 54 years	2 704	3 010	606	609	442	509	908	2 911	1 332	1 264
55 to 64 years	1 507	1 633	271	340	302	503	1 130	1 690	761	1 331
65 to 74 years	695	678	142	177	179	549	962	744	251	1 065
75 years and over	196	166	65	71	133	447	474	210	72	413
Renter-occupied housing units	**6 637**	**6 706**	**673**	**588**	**1 304**	**1 169**	**2 301**	**3 488**	**447**	**2 102**
Under 25 years	1 468	1 415	111	92	202	153	241	598	50	283
25 to 34 years	2 831	3 099	265	288	504	355	733	1 327	203	774
35 to 44 years	1 253	1 181	126	107	227	150	407	639	112	352
45 to 54 years	473	472	57	37	100	103	207	302	39	191
55 to 64 years	266	251	31	25	66	81	146	195	19	151
65 to 74 years	195	173	52	16	87	117	205	195	12	191
75 years and over	151	115	31	23	118	210	362	232	12	160

TIPSII [UPF] GH127 CENSUS90 72583600 06/22/92 4:35 PM MACHINE: C DATA:CENSUS90*H1TIPSDA27. 06/18/92 14:00:34 TAPE: NONE FRAME: 205
TSF:CENSUS90*92. 06/18/92 14:04:03 UTF:CENSUS90*93. 06/18/92 14:04:03 META:CENSUS90*H1TABLES27. 06/18/92 14:24:01

Table 58. **Occupancy, Structural Characteristics, and Age of Householder: 1990**—Con.

[For definitions of terms and meanings of symbols, see text]

Place and [In Selected States] County Subdivision [10,000 or More Persons]	Duluth city	Eagan city	Eden Prairie city	Edina city	Elk River city	Fairmont city	Faribault city	Fergus Falls city	Fridley city	Golden Valley city
All housing units	**36 022**	**18 450**	**15 405**	**20 983**	**3 887**	**4 989**	**6 618**	**5 385**	**11 418**	**8 532**
POPULATION										
All persons	**85 493**	**47 409**	**39 311**	**46 070**	**11 143**	**11 265**	**17 085**	**12 362**	**28 335**	**20 971**
Persons in occupied housing units	81 430	47 355	39 159	45 704	10 927	11 013	15 891	11 620	28 142	20 273
Per occupied housing unit	2.36	2.72	2.71	2.30	2.93	2.33	2.49	2.29	2.58	2.45
Owner-occupied housing units	57 562	35 307	30 915	37 929	8 785	8 646	12 176	8 203	20 218	17 341
Per owner-occupied housing unit	2.58	2.94	2.95	2.50	3.16	2.54	2.72	2.63	2.75	2.60
Renter-occupied housing units	23 868	12 048	8 244	7 775	2 142	2 367	3 715	3 417	7 924	2 932
Per renter-occupied housing unit	1.94	2.22	2.08	1.66	2.25	1.81	1.94	1.74	2.24	1.84
TENURE BY RACE AND HISPANIC ORIGIN OF HOUSEHOLDER										
Occupied housing units	**34 563**	**17 427**	**14 447**	**19 860**	**3 732**	**4 717**	**6 392**	**5 080**	**10 909**	**8 273**
Owner-occupied housing units	22 275	11 996	10 479	15 170	2 781	3 409	4 478	3 117	7 364	6 679
Percent of occupied housing units	64.4	68.8	72.5	76.4	74.5	72.3	70.1	61.4	67.5	80.7
White	21 946	11 536	10 210	14 958	2 763	3 391	4 445	3 101	7 214	6 455
Black	96	167	85	51	2	–	1	–	16	125
American Indian, Eskimo, or Aleut	161	21	9	10	8	1	6	6	20	10
Asian or Pacific Islander	60	241	168	143	2	7	15	9	106	81
Other race	12	31	7	8	6	10	11	1	8	8
Hispanic origin (of any race)	54	100	48	69	11	15	23	12	32	37
White, not of Hispanic origin	21 906	11 473	10 176	14 899	2 758	3 386	4 434	3 091	7 191	6 430
Renter-occupied housing units	12 288	5 431	3 968	4 690	951	1 308	1 914	1 963	3 545	1 594
White	11 567	5 016	3 828	4 540	938	1 293	1 847	1 942	3 378	1 499
Black	155	234	66	85	–	–	3	2	58	66
American Indian, Eskimo, or Aleut	404	24	12	10	10	4	7	13	38	5
Asian or Pacific Islander	129	129	53	45	1	4	39	6	52	20
Other race	33	28	9	10	2	7	18	–	19	4
Hispanic origin (of any race)	77	71	32	30	8	12	46	8	40	15
White, not of Hispanic origin	11 529	4 974	3 810	4 519	933	1 288	1 819	1 934	3 359	1 488
VACANCY STATUS										
Vacant housing units	**1 459**	**1 023**	**958**	**1 123**	**155**	**272**	**226**	**305**	**509**	**259**
For sale only	144	329	245	193	35	53	50	45	47	83
For rent	605	503	528	443	78	116	89	146	375	94
Rented or sold, not occupied	198	117	93	138	17	18	41	31	34	23
For seasonal, recreational, or occasional use	87	35	22	200	10	23	6	12	17	27
For migrant workers	–	–	–	1	–	–	–	–	–	–
Other vacant	425	39	70	148	15	62	40	71	36	32
Boarded up	21	–	3	–	–	1	2	–	1	3
UNITS IN STRUCTURE										
All housing units	**36 022**	**18 450**	**15 405**	**20 983**	**3 887**	**4 989**	**6 618**	**5 385**	**11 418**	**8 532**
1, detached	22 303	9 528	8 543	12 297	2 772	3 598	4 098	3 288	6 637	6 177
1, attached	608	2 961	2 394	1 080	141	46	90	60	693	524
2	3 530	53	65	162	65	235	454	307	250	89
3 or 4	2 190	341	335	110	52	253	324	210	280	27
5 to 9	1 496	488	650	360	82	219	269	294	349	82
10 to 19	1 050	857	545	600	284	155	291	349	890	610
20 to 49	1 690	2 058	649	1 458	337	260	241	460	929	250
50 or more	2 167	2 077	2 190	4 758	54	56	149	207	960	731
Mobile home or trailer	696	12	2	1	67	122	603	151	396	–
Other	292	75	32	157	33	45	99	59	34	42
Owner-occupied housing units	**22 275**	**11 996**	**10 479**	**15 170**	**2 781**	**3 409**	**4 478**	**3 117**	**7 364**	**6 679**
1, detached	20 270	9 093	8 145	11 818	2 600	3 144	3 773	2 864	6 410	5 929
1, attached	283	2 119	1 845	651	69	21	53	22	363	346
2	924	12	18	48	14	55	144	67	47	33
3 or 4	208	96	146	57	13	15	24	10	17	6
5 or more	85	616	298	2 500	14	54	13	48	146	343
Mobile home or trailer	429	11	2	1	58	105	451	85	365	–
Other	76	49	25	95	13	15	20	21	16	22
Renter-occupied housing units	**12 288**	**5 431**	**3 968**	**4 690**	**951**	**1 308**	**1 914**	**1 963**	**3 545**	**1 594**
1, detached	1 516	170	157	292	125	342	235	311	176	163
1, attached	295	689	431	376	70	23	33	34	305	161
2	2 292	38	43	108	45	161	283	216	200	52
3 or 4	1 807	220	175	47	33	203	293	174	242	18
5 to 9	1 315	343	415	123	66	205	241	260	323	54
10 to 19	987	662	493	368	239	116	261	288	804	480
20 to 49	1 596	1 791	511	615	305	175	233	405	806	210
50 or more	2 085	1 492	1 737	2 704	52	56	148	202	660	437
Mobile home or trailer	216	1	–	–	3	5	123	48	11	–
Other	179	25	6	57	13	22	64	25	18	19
Occupied housing units	**34 563**	**17 427**	**14 447**	**19 860**	**3 732**	**4 717**	**6 392**	**5 080**	**10 909**	**8 273**
AGE OF HOUSEHOLDER										
Owner-occupied housing units	**22 275**	**11 996**	**10 479**	**15 170**	**2 781**	**3 409**	**4 478**	**3 117**	**7 364**	**6 679**
Under 25 years	352	183	74	62	73	42	88	54	109	28
25 to 34 years	3 392	4 280	2 950	1 510	755	495	898	488	1 108	887
35 to 44 years	5 331	4 121	3 978	3 354	836	695	987	672	1 608	1 482
45 to 54 years	3 468	2 015	2 038	2 957	538	515	723	433	1 781	1 315
55 to 64 years	3 350	915	871	2 929	285	490	617	483	1 644	1 299
65 to 74 years	3 575	373	436	2 613	178	608	605	517	817	1 118
75 years and over	2 807	109	132	1 745	116	564	560	470	297	550
Renter-occupied housing units	**12 288**	**5 431**	**3 968**	**4 690**	**951**	**1 308**	**1 914**	**1 963**	**3 545**	**1 594**
Under 25 years	2 594	948	703	269	170	167	306	296	604	120
25 to 34 years	3 159	2 765	1 936	975	300	359	572	418	1 496	544
35 to 44 years	1 743	1 048	707	676	180	210	297	245	668	261
45 to 54 years	892	394	274	369	64	116	162	137	356	128
55 to 64 years	763	143	147	408	41	88	109	136	173	124
65 to 74 years	1 200	88	117	713	71	125	182	208	116	178
75 years and over	1 937	45	84	1 280	125	243	286	523	132	239

TIPSII [UPF] GH127 CENSUS90 72583600 06/22/92 4:35 PM MACHINE: C DATA:CENSUS90*H1TIPSDA27. 06/18/92 14:00:34 TAPE: NONE FRAME: 206
TSF:CENSUS90*92. 06/18/92 14:04:03 UTF:CENSUS90*93. 06/18/92 14:04:03 META:CENSUS90*H1TABLES27. 06/18/92 14:24:01

Table 58. **Occupancy, Structural Characteristics, and Age of Householder: 1990**—Con.

[For definitions of terms and meanings of symbols, see text]

Place and [In Selected States] County Subdivision [10,000 or More Persons]	Grand Rapids township	Hastings city	Hibbing city	Hopkins city	Hutchinson city	Inver Grove Heights city	Lakeville city	Mankato city	Maple Grove city	Maplewood city
All housing units	**4 734**	**5 547**	**8 166**	**8 572**	**4 764**	**8 149**	**8 105**	**11 688**	**12 968**	**12 120**
POPULATION										
All persons	**11 613**	**15 445**	**18 046**	**16 534**	**11 523**	**22 477**	**24 854**	**31 477**	**38 736**	**30 954**
Persons in occupied housing units	11 160	14 891	17 701	16 273	11 357	22 241	24 854	27 629	38 736	30 109
Per occupied housing unit	2.46	2.76	2.38	2.04	2.53	2.85	3.17	2.46	3.09	2.62
Owner-occupied housing units	8 481	11 652	14 262	6 847	8 494	17 664	22 524	15 414	35 587	24 325
Per owner-occupied housing unit	2.65	2.98	2.56	2.44	2.81	3.03	3.24	2.67	3.16	2.79
Renter-occupied housing units	2 679	3 239	3 439	9 426	2 863	4 577	2 330	12 215	3 149	5 784
Per renter-occupied housing unit	2.02	2.17	1.84	1.82	1.96	2.31	2.61	2.24	2.46	2.08
TENURE BY RACE AND HISPANIC ORIGIN OF HOUSEHOLDER										
Occupied housing units	**4 530**	**5 403**	**7 439**	**7 973**	**4 483**	**7 803**	**7 851**	**11 220**	**12 531**	**11 496**
Owner-occupied housing units	3 202	3 909	5 570	2 804	3 023	5 824	6 958	5 773	11 250	8 721
Percent of occupied housing units	70.7	72.3	74.9	35.2	67.4	74.6	88.6	51.5	89.8	75.9
White	3 168	3 899	5 541	2 747	3 003	5 732	6 843	5 724	11 047	8 453
Black	–	–	3	7	1	17	39	6	64	126
American Indian, Eskimo, or Aleut	29	3	19	7	4	18	19	5	27	24
Asian or Pacific Islander	2	3	7	40	10	17	46	24	101	91
Other race	3	4	–	3	5	40	11	14	11	27
Hispanic origin (of any race)	5	13	10	8	11	99	43	34	63	93
White, not of Hispanic origin	3 166	3 890	5 532	2 741	2 997	5 673	6 814	5 706	10 999	8 392
Renter-occupied housing units	1 328	1 494	1 869	5 169	1 460	1 979	893	5 447	1 281	2 775
White	1 279	1 472	1 835	4 973	1 431	1 886	872	5 198	1 227	2 581
Black	2	4	4	96	3	43	10	59	32	95
American Indian, Eskimo, or Aleut	39	7	25	22	1	15	6	13	6	27
Asian or Pacific Islander	4	7	3	60	15	16	3	151	12	55
Other race	4	4	2	18	10	19	2	26	4	17
Hispanic origin (of any race)	8	7	8	58	17	41	5	60	12	41
White, not of Hispanic origin	1 275	1 469	1 828	4 939	1 425	1 871	869	5 166	1 219	2 563
VACANCY STATUS										
Vacant housing units	**204**	**144**	**727**	**599**	**281**	**346**	**254**	**468**	**437**	**624**
For sale only	41	29	103	50	46	147	97	65	215	147
For rent	49	74	200	417	148	139	62	267	123	333
Rented or sold, not occupied	34	6	29	54	34	14	27	53	54	50
For seasonal, recreational, or occasional use	19	6	45	19	8	8	21	24	10	25
For migrant workers	–	–	–	1	–	–	–	–	1	6
Other vacant	61	29	350	58	45	38	47	59	34	63
Boarded up	4	1	11	–	4	2	2	4	2	13
UNITS IN STRUCTURE										
All housing units	**4 734**	**5 547**	**8 166**	**8 572**	**4 764**	**8 149**	**8 105**	**11 688**	**12 968**	**12 120**
1, detached	3 200	3 492	5 781	2 366	2 743	4 511	5 890	5 468	9 381	7 296
1, attached	37	167	56	751	195	805	534	164	2 429	1 013
2	189	297	329	273	263	50	40	918	63	111
3 or 4	124	409	292	126	193	159	118	918	185	150
5 to 9	151	113	229	966	158	93	258	789	131	129
10 to 19	153	175	271	693	404	637	23	601	211	465
20 to 49	341	489	328	993	297	414	166	1 075	98	947
50 or more	86	98	345	2 231	152	589	–	825	371	1 133
Mobile home or trailer	413	245	331	120	296	819	1 055	793	3	791
Other	40	62	204	53	63	72	21	137	96	85
Owner-occupied housing units	**3 202**	**3 909**	**5 570**	**2 804**	**3 023**	**5 824**	**6 958**	**5 773**	**11 250**	**8 721**
1, detached	2 811	3 311	5 172	2 195	2 517	4 335	5 584	4 755	8 995	6 994
1, attached	25	120	27	249	142	537	370	70	1 977	641
2	47	64	97	60	63	17	11	163	15	36
3 or 4	11	18	24	18	16	37	10	45	138	55
5 or more	8	158	5	210	29	135	4	61	68	234
Mobile home or trailer	283	214	213	63	239	742	972	653	3	727
Other	17	24	32	9	17	21	7	26	54	34
Renter-occupied housing units	**1 328**	**1 494**	**1 869**	**5 169**	**1 460**	**1 979**	**893**	**5 447**	**1 281**	**2 775**
1, detached	276	139	318	133	147	114	185	583	178	194
1, attached	8	42	26	465	42	234	132	88	351	294
2	132	210	171	206	176	30	26	695	40	70
3 or 4	106	374	219	101	158	115	104	834	44	92
5 to 9	143	80	165	706	131	51	234	759	58	74
10 to 19	139	97	243	642	338	491	22	551	154	418
20 to 49	325	420	275	869	255	369	149	1 005	96	770
50 or more	84	92	333	1 979	151	539	–	720	321	805
Mobile home or trailer	95	6	26	24	38	27	31	109	–	13
Other	20	34	93	44	24	9	10	103	39	45
Occupied housing units	**4 530**	**5 403**	**7 439**	**7 973**	**4 483**	**7 803**	**7 851**	**11 220**	**12 531**	**11 496**
AGE OF HOUSEHOLDER										
Owner-occupied housing units	**3 202**	**3 909**	**5 570**	**2 804**	**3 023**	**5 824**	**6 958**	**5 773**	**11 250**	**8 721**
Under 25 years	48	53	55	38	81	89	175	170	131	113
25 to 34 years	486	857	717	492	660	1 508	2 588	987	3 405	1 664
35 to 44 years	762	1 014	1 200	660	739	1 722	2 238	1 369	4 372	2 114
45 to 54 years	544	735	854	419	461	1 154	1 183	902	2 064	1 652
55 to 64 years	491	613	893	406	372	821	474	865	775	1 568
65 to 74 years	509	389	1 063	453	391	390	208	859	380	1 086
75 years and over	362	248	788	336	319	140	92	621	123	524
Renter-occupied housing units	**1 328**	**1 494**	**1 869**	**5 169**	**1 460**	**1 979**	**893**	**5 447**	**1 281**	**2 775**
Under 25 years	194	236	375	817	311	385	120	2 366	161	395
25 to 34 years	364	538	518	2 012	495	839	374	1 405	558	1 026
35 to 44 years	205	261	249	796	168	361	183	528	314	451
45 to 54 years	103	112	135	351	81	148	85	242	117	224
55 to 64 years	88	99	115	286	62	89	36	189	63	151
65 to 74 years	139	104	210	304	134	78	36	264	44	219
75 years and over	235	144	267	603	209	79	59	453	24	309

TIPSII [UPF] GH127 CENSUS90 72583600 06/22/92 4:35 PM MACHINE: C DATA:CENSUS90*H1TIPSDA27. 06/18/92 14:00:34 TAPE: NONE FRAME: 207
TSF:CENSUS90*92. 06/18/92 14:04:03 UTF:CENSUS90*93. 06/18/92 14:04:03 META:CENSUS90*H1TABLES27. 06/18/92 14:24:01

Table 58. **Occupancy, Structural Characteristics, and Age of Householder: 1990**—Con.

[For definitions of terms and meanings of symbols, see text]

Place and County Subdivision [In Selected States] [10,000 or More Persons]	Marshall city	Minneapolis city	Minnetonka city	Moorhead city	Mounds View city	New Brighton city	New Hope city	New Ulm city	Northfield city
All housing units	**4 692**	**172 666**	**20 119**	**11 511**	**4 885**	**8 811**	**8 795**	**5 379**	**4 288**
POPULATION									
All persons	**12 023**	**368 383**	**48 370**	**32 295**	**12 541**	**22 207**	**21 853**	**13 132**	**14 684**
Persons in occupied housing units	10 813	351 705	47 761	28 320	12 541	21 863	20 792	12 629	10 232
Per occupied housing unit	2.43	2.19	2.56	2.56	2.67	2.57	2.44	2.43	2.49
Owner-occupied housing units	7 129	192 404	39 565	18 750	9 654	15 818	13 713	10 139	7 336
Per owner-occupied housing unit	2.79	2.41	2.76	2.81	2.86	2.84	2.90	2.62	2.80
Renter-occupied housing units	3 684	159 301	8 196	9 570	2 887	6 045	7 079	2 490	2 896
Per renter-occupied housing unit	1.95	1.97	1.88	2.18	2.17	2.05	1.87	1.88	1.94
TENURE BY RACE AND HISPANIC ORIGIN OF HOUSEHOLDER									
Occupied housing units	**4 443**	**160 682**	**18 687**	**11 063**	**4 702**	**8 523**	**8 507**	**5 199**	**4 110**
Owner-occupied housing units	2 557	79 845	14 319	6 664	3 372	5 569	4 723	3 872	2 619
Percent of occupied housing units	57.6	49.7	76.6	60.2	71.7	65.3	55.5	74.5	63.7
White	2 542	73 599	14 122	6 592	3 309	5 420	4 615	3 863	2 595
Black	2	4 502	62	15	13	6	36	1	5
American Indian, Eskimo, or Aleut	2	643	8	26	15	15	4	1	1
Asian or Pacific Islander	5	844	114	19	28	122	63	5	11
Other race	6	257	13	12	7	6	5	2	7
Hispanic origin (of any race)	11	779	65	44	22	16	21	9	16
White, not of Hispanic origin	2 537	73 137	14 070	6 561	3 295	5 410	4 601	3 857	2 585
Renter-occupied housing units	1 886	80 837	4 368	4 399	1 330	2 954	3 784	1 327	1 491
White	1 849	62 052	4 228	4 094	1 272	2 816	3 555	1 314	1 446
Black	9	11 921	73	33	14	37	152	2	10
American Indian, Eskimo, or Aleut	6	2 915	10	87	12	20	23	3	4
Asian or Pacific Islander	10	3 254	44	61	27	69	42	4	21
Other race	12	695	13	124	5	12	12	4	10
Hispanic origin (of any race)	22	1 620	30	177	11	28	50	6	21
White, not of Hispanic origin	1 839	61 373	4 213	4 040	1 267	2 800	3 522	1 313	1 435
VACANCY STATUS									
Vacant housing units	**249**	**11 984**	**1 432**	**448**	**183**	**288**	**288**	**180**	**178**
For sale only	32	1 510	246	79	42	36	26	42	21
For rent	168	7 149	931	250	110	180	216	59	112
Rented or sold, not occupied	22	835	122	55	20	36	16	29	15
For seasonal, recreational, or occasional use	8	382	72	14	2	17	13	15	11
For migrant workers	–	1	–	–	–	–	–	–	–
Other vacant	19	2 107	61	50	9	19	17	35	19
Boarded up	–	583	1	–	–	1	–	–	1
UNITS IN STRUCTURE									
All housing units	**4 692**	**172 666**	**20 119**	**11 511**	**4 885**	**8 811**	**8 795**	**5 379**	**4 288**
1, detached	2 681	75 753	12 294	6 192	2 771	4 801	4 585	3 880	2 303
1, attached	58	5 190	1 787	588	149	613	289	43	212
2	193	21 487	130	425	64	108	65	369	224
3 or 4	190	9 085	163	622	128	36	156	147	154
5 to 9	209	6 955	196	437	121	48	136	136	179
10 to 19	359	15 555	164	1 305	442	970	987	184	510
20 to 49	519	16 790	1 462	1 020	479	1 247	1 249	127	299
50 or more	223	20 151	3 833	352	141	591	1 297	96	138
Mobile home or trailer	212	45	4	410	578	380	2	341	226
Other	48	1 655	86	160	12	17	29	56	43
Owner-occupied housing units	**2 557**	**79 845**	**14 319**	**6 664**	**3 372**	**5 569**	**4 723**	**3 872**	**2 619**
1, detached	2 391	66 854	11 758	5 666	2 672	4 646	4 463	3 480	2 158
1, attached	23	2 101	1 281	366	98	425	92	17	148
2	26	5 385	54	93	15	37	12	74	50
3 or 4	5	830	47	42	13	12	2	11	22
5 or more	12	4 174	1 121	150	23	86	146	34	33
Mobile home or trailer	86	31	3	288	543	353	2	238	194
Other	14	470	55	59	8	10	6	18	14
Renter-occupied housing units	**1 886**	**80 837**	**4 368**	**4 399**	**1 330**	**2 954**	**3 784**	**1 327**	**1 491**
1, detached	238	6 723	356	391	68	121	98	314	110
1, attached	26	2 750	360	205	43	170	190	19	57
2	152	14 193	70	303	47	66	51	265	164
3 or 4	174	7 359	106	547	107	24	140	129	120
5 to 9	203	6 003	135	360	80	35	128	121	167
10 to 19	336	13 545	138	1 205	401	894	866	174	442
20 to 49	448	14 203	864	930	436	1 090	1 178	100	245
50 or more	172	14 967	2 311	300	131	539	1 111	88	133
Mobile home or trailer	109	13	–	73	13	8	–	88	26
Other	28	1 081	28	85	4	7	22	29	27
Occupied housing units	**4 443**	**160 682**	**18 687**	**11 063**	**4 702**	**8 523**	**8 507**	**5 199**	**4 110**
AGE OF HOUSEHOLDER									
Owner-occupied housing units	**2 557**	**79 845**	**14 319**	**6 664**	**3 372**	**5 569**	**4 723**	**3 872**	**2 619**
Under 25 years	34	1 109	59	108	70	72	36	65	34
25 to 34 years	458	16 090	2 091	1 252	752	758	739	634	523
35 to 44 years	634	20 744	4 206	1 619	906	1 334	1 109	820	678
45 to 54 years	421	11 371	3 171	1 075	775	1 509	1 217	589	477
55 to 64 years	340	9 571	2 433	1 090	469	1 125	1 072	591	355
65 to 74 years	380	10 918	1 682	954	308	568	448	630	294
75 years and over	290	10 042	677	566	92	203	102	543	258
Renter-occupied housing units	**1 886**	**80 837**	**4 368**	**4 399**	**1 330**	**2 954**	**3 784**	**1 327**	**1 491**
Under 25 years	492	14 211	581	1 614	274	720	487	195	327
25 to 34 years	519	30 265	1 822	1 067	582	1 135	1 227	427	417
35 to 44 years	249	14 724	776	528	235	418	525	209	233
45 to 54 years	130	6 169	385	247	105	217	259	85	77
55 to 64 years	93	4 557	224	161	44	120	213	79	84
65 to 74 years	132	4 575	234	267	51	133	307	112	120
75 years and over	271	6 336	346	515	39	211	766	220	233

TIPSII [UPF] GH127 CENSUS90 72583600 06/22/92 4:35 PM MACHINE: C DATA:CENSUS90*H1TIPSDA27. 06/18/92 14:00:34 TAPE: NONE FRAME: 208
TSF:CENSUS90*92. 06/18/92 14:04:03 UTF:CENSUS90*93. 06/18/92 14:04:03 META:CENSUS90*H1TABLES27. 06/18/92 14:24:01

Table 58. **Occupancy, Structural Characteristics, and Age of Householder: 1990**—Con.

[For definitions of terms and meanings of symbols, see text]

Place and [In Selected States] County Subdivision [10,000 or More Persons]	North Mankato city	North St. Paul city	Oakdale city	Owatonna city	Plymouth city	Prior Lake city	Ramsey city	Red Wing city	Richfield city
All housing units	**3 930**	**4 607**	**6 936**	**7 578**	**19 616**	**4 177**	**3 674**	**6 176**	**16 094**
POPULATION									
All persons	**10 164**	**12 376**	**18 374**	**19 386**	**50 889**	**11 482**	**12 408**	**15 134**	**35 710**
Persons in occupied housing units	10 163	12 348	18 322	18 762	49 990	11 482	12 408	14 457	35 551
Per occupied housing unit	2.66	2.78	2.74	2.54	2.72	2.94	3.43	2.42	2.29
Owner-occupied housing units	7 898	9 860	15 375	14 929	39 942	9 779	12 066	11 033	26 329
Per owner-occupied housing unit	2.92	3.03	2.86	2.78	2.95	3.06	3.45	2.68	2.53
Renter-occupied housing units	2 265	2 488	2 947	3 833	10 048	1 703	342	3 424	9 222
Per renter-occupied housing unit	2.02	2.09	2.22	1.90	2.08	2.43	2.69	1.84	1.79
TENURE BY RACE AND HISPANIC ORIGIN OF HOUSEHOLDER									
Occupied housing units	**3 823**	**4 447**	**6 699**	**7 382**	**18 361**	**3 901**	**3 620**	**5 973**	**15 551**
Owner-occupied housing units	2 702	3 255	5 373	5 366	13 519	3 200	3 493	4 114	10 406
Percent of occupied housing units	70.7	73.2	80.2	72.7	73.6	82.0	96.5	68.9	66.9
White	2 683	3 212	5 277	5 330	13 202	3 116	3 456	4 084	10 162
Black	–	11	31	5	115	8	5	1	69
American Indian, Eskimo, or Aleut	3	9	19	5	14	70	20	23	22
Asian or Pacific Islander	9	17	30	10	174	4	10	5	136
Other race	7	6	16	16	14	2	2	1	17
Hispanic origin (of any race)	15	18	53	36	61	13	12	12	44
White, not of Hispanic origin	2 677	3 199	5 241	5 310	13 155	3 107	3 447	4 074	10 140
Renter-occupied housing units	1 121	1 192	1 326	2 016	4 842	701	127	1 859	5 145
White	1 095	1 130	1 284	1 959	4 629	690	126	1 819	4 673
Black	7	24	20	7	119	3	1	1	289
American Indian, Eskimo, or Aleut	2	12	6	10	20	5	–	33	45
Asian or Pacific Islander	9	14	9	10	61	1	–	4	110
Other race	8	12	7	30	13	2	–	2	28
Hispanic origin (of any race)	15	18	23	48	54	5	–	13	67
White, not of Hispanic origin	1 087	1 122	1 267	1 942	4 591	687	126	1 808	4 643
VACANCY STATUS									
Vacant housing units	**107**	**160**	**237**	**196**	**1 255**	**276**	**54**	**203**	**543**
For sale only	23	25	85	46	314	57	29	47	96
For rent	55	115	81	82	736	95	7	80	333
Rented or sold, not occupied	6	4	33	17	75	9	8	34	49
For seasonal, recreational, or occasional use	7	3	8	6	70	79	2	14	14
For migrant workers	1	–	–	3	–	–	–	–	–
Other vacant	15	13	30	42	60	36	8	28	51
Boarded up	1	2	3	–	1	3	–	2	–
UNITS IN STRUCTURE									
All housing units	**3 930**	**4 607**	**6 936**	**7 578**	**19 616**	**4 177**	**3 674**	**6 176**	**16 094**
1, detached	2 462	3 259	4 091	5 223	11 831	3 290	3 522	3 955	10 366
1, attached	131	134	1 272	128	2 044	230	9	135	350
2	258	71	82	506	90	70	23	516	191
3 or 4	135	143	149	309	172	128	1	316	125
5 to 9	144	44	106	268	259	63	–	151	330
10 to 19	350	600	169	521	295	94	19	207	1 862
20 to 49	111	226	533	263	1 333	150	–	343	1 184
50 or more	74	106	260	63	3 441	81	–	289	1 540
Mobile home or trailer	222	2	238	223	74	44	92	224	62
Other	43	22	36	74	77	27	8	40	84
Owner-occupied housing units	**2 702**	**3 255**	**5 373**	**5 366**	**13 519**	**3 200**	**3 493**	**4 114**	**10 406**
1, detached	2 298	3 126	3 927	4 914	11 258	3 007	3 392	3 590	9 837
1, attached	81	87	979	65	1 441	103	3	99	100
2	69	24	28	86	36	12	12	117	40
3 or 4	23	5	74	30	98	11	–	30	17
5 or more	24	4	112	56	569	19	1	92	323
Mobile home or trailer	191	1	228	185	63	42	82	171	43
Other	16	8	25	30	54	6	3	15	46
Renter-occupied housing units	**1 121**	**1 192**	**1 326**	**2 016**	**4 842**	**701**	**127**	**1 859**	**5 145**
1, detached	134	96	75	232	265	135	83	282	407
1, attached	48	40	233	62	371	109	6	28	217
2	178	45	49	392	50	54	10	361	145
3 or 4	103	130	64	258	64	98	1	264	103
5 to 9	115	39	39	250	137	49	–	120	270
10 to 19	332	519	152	475	185	70	18	147	1 652
20 to 49	100	203	503	226	937	123	–	307	1 117
50 or more	74	105	200	62	2 803	55	–	281	1 184
Mobile home or trailer	15	1	4	26	8	–	7	44	13
Other	22	14	7	33	22	8	2	25	37
Occupied housing units	**3 823**	**4 447**	**6 699**	**7 382**	**18 361**	**3 901**	**3 620**	**5 973**	**15 551**
AGE OF HOUSEHOLDER									
Owner-occupied housing units	**2 702**	**3 255**	**5 373**	**5 366**	**13 519**	**3 200**	**3 493**	**4 114**	**10 406**
Under 25 years	60	37	104	110	90	47	75	61	93
25 to 34 years	545	680	1 642	1 045	2 607	930	935	718	1 741
35 to 44 years	770	878	1 553	1 308	4 456	983	1 283	984	1 998
45 to 54 years	472	608	947	854	3 339	642	842	636	1 595
55 to 64 years	382	492	627	763	1 729	315	224	619	1 711
65 to 74 years	279	371	376	696	944	171	105	579	2 135
75 years and over	194	189	124	590	354	112	29	517	1 133
Renter-occupied housing units	**1 121**	**1 192**	**1 326**	**2 016**	**4 842**	**701**	**127**	**1 859**	**5 145**
Under 25 years	291	190	219	394	809	77	19	290	837
25 to 34 years	387	417	581	682	2 184	275	49	505	1 883
35 to 44 years	166	195	267	271	874	164	31	272	868
45 to 54 years	55	98	99	145	456	61	14	112	447
55 to 64 years	50	58	60	116	250	33	4	104	327
65 to 74 years	58	102	55	149	177	45	3	157	325
75 years and over	114	132	45	259	92	46	7	419	458

TIPSII [UPF] GH127 CENSUS90 72583600 06/22/92 4:35 PM MACHINE: C DATA:CENSUS90*H1TIPSDA27. 06/18/92 14:00:34 TAPE: NONE FRAME: 209
TSF:CENSUS90*92. 06/18/92 14:04:03 UTF:CENSUS90*93. 06/18/92 14:04:03 META:CENSUS90*H1TABLES27. 06/18/92 14:24:01

Table 58. **Occupancy, Structural Characteristics, and Age of Householder: 1990**—Con.

[For definitions of terms and meanings of symbols, see text]

Place and [In Selected States] County Subdivision [10,000 or More Persons]	Robbinsdale city	Rochester city	Roseville city	St. Cloud city	St. Louis Park city	St. Paul city	Shakopee city	Shoreview city
All housing units	**6 155**	**28 961**	**14 216**	**18 828**	**20 678**	**117 583**	**4 340**	**9 280**
POPULATION								
All persons	**14 396**	**70 745**	**33 485**	**48 812**	**43 787**	**272 235**	**11 739**	**24 587**
Persons in occupied housing units	14 087	68 345	32 139	44 081	43 099	261 838	11 423	24 515
Per occupied housing unit	2.34	2.45	2.37	2.46	2.16	2.37	2.74	2.73
Owner-occupied housing units	11 044	50 541	24 608	25 079	29 866	156 416	8 838	21 954
Per owner-occupied housing unit	2.52	2.73	2.65	2.73	2.40	2.63	3.00	2.84
Renter-occupied housing units	3 043	17 804	7 531	19 002	13 233	105 422	2 585	2 561
Per renter-occupied housing unit	1.88	1.89	1.76	2.18	1.77	2.08	2.12	2.02
TENURE BY RACE AND HISPANIC ORIGIN OF HOUSEHOLDER								
Occupied housing units	**6 008**	**27 913**	**13 562**	**17 926**	**19 925**	**110 249**	**4 163**	**8 991**
Owner-occupied housing units	4 386	18 486	9 282	9 195	12 469	59 471	2 942	7 726
Percent of occupied housing units	73.0	66.2	68.4	51.3	62.6	53.9	70.7	85.9
White	4 327	18 061	9 032	9 117	12 190	55 901	2 919	7 537
Black	27	76	61	15	86	2 035	2	44
American Indian, Eskimo, or Aleut	8	27	14	13	26	283	11	13
Asian or Pacific Islander	19	293	157	44	146	707	7	120
Other race	5	29	18	6	21	545	3	12
Hispanic origin (of any race)	27	109	55	15	79	1 265	10	43
White, not of Hispanic origin	4 308	17 992	8 997	9 108	12 135	55 242	2 912	7 507
Renter-occupied housing units	1 622	9 427	4 280	8 731	7 456	50 778	1 221	1 265
White	1 538	8 777	4 025	8 495	7 035	41 195	1 196	1 207
Black	57	118	136	65	247	4 771	5	20
American Indian, Eskimo, or Aleut	14	35	22	50	32	794	9	9
Asian or Pacific Islander	8	460	80	104	116	3 111	9	26
Other race	5	37	17	17	26	907	2	3
Hispanic origin (of any race)	8	115	58	64	77	1 901	13	12
White, not of Hispanic origin	1 535	8 705	3 986	8 449	6 993	40 384	1 185	1 198
VACANCY STATUS								
Vacant housing units	**147**	**1 048**	**654**	**902**	**753**	**7 334**	**177**	**289**
For sale only	37	230	61	98	110	1 093	26	120
For rent	63	474	495	611	443	4 246	102	82
Rented or sold, not occupied	17	118	37	74	79	566	19	24
For seasonal, recreational, or occasional use	–	75	25	36	42	270	5	42
For migrant workers	–	–	–	–	1	–	–	–
Other vacant	30	151	36	83	78	1 159	25	21
Boarded up	–	–	–	4	7	126	1	–
UNITS IN STRUCTURE								
All housing units	**6 155**	**28 961**	**14 216**	**18 828**	**20 678**	**117 583**	**4 340**	**9 280**
1, detached	4 348	16 656	8 369	9 106	11 514	57 572	2 777	6 036
1, attached	310	1 381	549	408	1 267	3 501	316	1 520
2	281	1 524	86	933	281	11 795	141	43
3 or 4	33	2 126	33	718	107	5 794	175	127
5 to 9	37	1 696	202	878	723	5 292	162	58
10 to 19	329	1 280	1 208	2 067	2 038	11 264	92	62
20 to 49	387	1 841	1 521	3 235	1 914	8 857	142	929
50 or more	378	1 543	2 066	976	2 737	12 329	438	281
Mobile home or trailer	2	681	109	352	6	43	39	193
Other	50	233	73	155	91	1 136	58	31
Owner-occupied housing units	**4 386**	**18 486**	**9 282**	**9 195**	**12 469**	**59 471**	**2 942**	**7 726**
1, detached	4 079	15 466	8 076	8 246	10 852	52 072	2 607	5 817
1, attached	91	1 016	361	242	675	1 422	215	1 314
2	76	365	19	201	78	3 192	36	16
3 or 4	8	229	11	65	29	576	16	94
5 or more	112	706	683	94	793	1 803	16	276
Mobile home or trailer	1	619	92	290	5	34	35	181
Other	19	85	40	57	37	372	17	28
Renter-occupied housing units	**1 622**	**9 427**	**4 280**	**8 731**	**7 456**	**50 778**	**1 221**	**1 265**
1, detached	207	904	218	661	514	4 030	121	116
1, attached	204	276	175	156	492	1 807	89	164
2	199	1 067	66	672	195	7 415	94	26
3 or 4	22	1 786	22	611	72	4 745	148	30
5 to 9	31	1 480	104	812	493	4 360	147	24
10 to 19	316	1 089	1 129	1 914	1 817	9 916	75	38
20 to 49	354	1 489	1 190	2 896	1 535	7 731	133	719
50 or more	257	1 189	1 330	863	2 289	10 067	381	141
Mobile home or trailer	1	30	14	51	1	8	3	5
Other	31	117	32	95	48	699	30	2
Occupied housing units	**6 008**	**27 913**	**13 562**	**17 926**	**19 925**	**110 249**	**4 163**	**8 991**
AGE OF HOUSEHOLDER								
Owner-occupied housing units	**4 386**	**18 486**	**9 282**	**9 195**	**12 469**	**59 471**	**2 942**	**7 726**
Under 25 years	54	333	43	225	141	844	64	62
25 to 34 years	895	4 564	1 131	1 803	2 586	11 478	663	1 648
35 to 44 years	911	4 603	1 839	2 145	2 916	14 525	806	2 522
45 to 54 years	483	3 188	1 885	1 320	1 914	8 613	553	1 644
55 to 64 years	601	2 435	1 932	1 422	1 798	8 063	387	1 046
65 to 74 years	798	1 926	1 681	1 304	1 954	8 607	294	634
75 years and over	644	1 437	771	976	1 160	7 341	175	170
Renter-occupied housing units	**1 622**	**9 427**	**4 280**	**8 731**	**7 456**	**50 778**	**1 221**	**1 265**
Under 25 years	135	1 760	657	3 346	1 048	7 916	237	192
25 to 34 years	482	3 672	1 497	2 530	3 057	17 342	418	565
35 to 44 years	246	1 445	647	1 009	1 061	8 981	190	262
45 to 54 years	108	639	292	483	412	4 134	114	126
55 to 64 years	110	451	243	352	354	3 373	65	57
65 to 74 years	156	465	379	387	517	3 700	80	36
75 years and over	385	995	565	624	1 007	5 332	117	27

TIPSII [UPF] GH127 CENSUS90 72583600 06/22/92 4:35 PM MACHINE: C DATA:CENSUS90*H1TIPSDA27. 06/18/92 14:00:34 TAPE: NONE FRAME: 210
TSF:CENSUS90*92. 06/18/92 14:04:03 UTF:CENSUS90*93. 06/18/92 14:04:03 META:CENSUS90*H1TABLES27. 06/18/92 14:24:01

Table 58. **Occupancy, Structural Characteristics, and Age of Householder: 1990**—Con.

[For definitions of terms and meanings of symbols, see text]

Place and [In Selected States] County Subdivision [10,000 or More Persons]	South St. Paul city	Stillwater city	Vadnais Heights city	West St. Paul city	White Bear Lake city	Willmar city	Winona city	Woodbury city
All housing units	**8 294**	**5 105**	**4 030**	**8 767**	**9 465**	**6 985**	**9 682**	**7 541**
POPULATION								
All persons	**20 197**	**13 882**	**11 041**	**19 248**	**24 704**	**17 531**	**25 399**	**20 075**
Persons in occupied housing units	20 046	13 505	11 026	18 934	24 510	16 574	22 050	19 813
Per occupied housing unit	2.53	2.71	2.81	2.24	2.70	2.48	2.36	2.86
Owner-occupied housing units	15 544	10 975	9 634	12 927	19 608	11 329	15 101	16 706
Per owner-occupied housing unit	2.72	2.96	2.91	2.66	2.96	2.77	2.54	3.02
Renter-occupied housing units	4 502	2 530	1 392	6 007	4 902	5 245	6 949	3 107
Per renter-occupied housing unit	2.04	1.99	2.29	1.68	2.01	2.03	2.05	2.22
TENURE BY RACE AND HISPANIC ORIGIN OF HOUSEHOLDER								
Occupied housing units	**7 914**	**4 982**	**3 924**	**8 441**	**9 070**	**6 678**	**9 334**	**6 927**
Owner-occupied housing units	5 708	3 712	3 315	4 865	6 635	4 093	5 936	5 528
Percent of occupied housing units	72.1	74.5	84.5	57.6	73.2	61.3	63.6	79.8
White	5 651	3 688	3 216	4 765	6 577	4 062	5 913	5 294
Black	5	4	23	11	11	2	4	70
American Indian, Eskimo, or Aleut	14	6	9	8	12	4	5	15
Asian or Pacific Islander	12	11	55	36	22	5	10	131
Other race	26	3	12	45	13	20	4	18
Hispanic origin (of any race)	72	12	22	129	45	93	14	63
White, not of Hispanic origin	5 606	3 679	3 209	4 682	6 546	3 989	5 903	5 256
Renter-occupied housing units	2 206	1 270	609	3 576	2 435	2 585	3 398	1 399
White	2 135	1 253	592	3 432	2 379	2 469	3 291	1 319
Black	18	6	6	41	12	5	28	42
American Indian, Eskimo, or Aleut	21	4	1	13	8	27	13	6
Asian or Pacific Islander	8	3	7	21	30	2	58	25
Other race	24	4	3	69	6	82	8	7
Hispanic origin (of any race)	62	6	12	131	28	170	23	28
White, not of Hispanic origin	2 099	1 251	584	3 370	2 360	2 385	3 277	1 299
VACANCY STATUS								
Vacant housing units	**380**	**123**	**106**	**326**	**395**	**307**	**348**	**614**
For sale only	49	33	49	46	39	59	41	125
For rent	255	36	24	219	241	145	155	434
Rented or sold, not occupied	27	9	10	23	38	19	43	34
For seasonal, recreational, or occasional use	10	5	6	17	45	23	14	8
For migrant workers	–	–	–	–	–	–	–	1
Other vacant	39	40	17	21	32	61	95	12
Boarded up	4	–	1	–	1	1	6	–
UNITS IN STRUCTURE								
All housing units	**8 294**	**5 105**	**4 030**	**8 767**	**9 465**	**6 985**	**9 682**	**7 541**
1, detached	5 616	3 620	2 322	4 467	6 433	4 015	5 852	4 347
1, attached	267	191	747	295	416	101	191	1 700
2	720	407	29	286	154	579	980	27
3 or 4	260	273	101	128	129	370	853	147
5 to 9	301	193	170	227	157	276	396	395
10 to 19	477	118	139	797	644	525	345	221
20 to 49	188	162	251	1 503	501	491	545	272
50 or more	360	90	–	1 023	975	186	278	400
Mobile home or trailer	39	2	246	2	3	377	95	–
Other	66	49	25	39	53	65	147	32
Owner-occupied housing units	**5 708**	**3 712**	**3 315**	**4 865**	**6 635**	**4 093**	**5 936**	**5 528**
1, detached	5 299	3 417	2 238	4 245	6 130	3 570	5 290	4 182
1, attached	91	74	628	220	282	67	142	1 182
2	221	124	9	93	51	117	283	17
3 or 4	21	36	50	58	18	26	63	62
5 or more	15	50	146	233	128	30	16	64
Mobile home or trailer	36	2	227	–	2	265	84	–
Other	25	9	17	16	24	18	58	21
Renter-occupied housing units	**2 206**	**1 270**	**609**	**3 576**	**2 435**	**2 585**	**3 398**	**1 399**
1, detached	235	152	49	154	224	346	442	76
1, attached	139	112	84	64	109	32	42	406
2	427	267	20	180	99	417	627	10
3 or 4	221	228	51	62	79	300	736	64
5 to 9	276	158	24	140	122	254	361	205
10 to 19	432	90	133	719	550	475	322	182
20 to 49	178	137	235	1 335	423	454	517	223
50 or more	260	90	–	898	803	184	265	222
Mobile home or trailer	–	–	7	1	–	91	9	–
Other	38	36	6	23	26	32	77	11
Occupied housing units	**7 914**	**4 982**	**3 924**	**8 441**	**9 070**	**6 678**	**9 334**	**6 927**
AGE OF HOUSEHOLDER								
Owner-occupied housing units	**5 708**	**3 712**	**3 315**	**4 865**	**6 635**	**4 093**	**5 936**	**5 528**
Under 25 years	79	65	58	39	70	75	96	51
25 to 34 years	1 084	628	998	703	1 275	774	841	1 256
35 to 44 years	1 218	1 092	1 216	1 053	1 719	940	1 260	1 956
45 to 54 years	858	750	490	765	1 286	588	859	1 253
55 to 64 years	928	496	272	827	1 159	589	866	667
65 to 74 years	882	361	206	854	782	633	1 010	269
75 years and over	659	320	75	624	344	494	1 004	76
Renter-occupied housing units	**2 206**	**1 270**	**609**	**3 576**	**2 435**	**2 585**	**3 398**	**1 399**
Under 25 years	321	154	102	377	356	703	1 147	162
25 to 34 years	753	461	314	912	868	632	844	599
35 to 44 years	392	216	101	462	366	325	411	328
45 to 54 years	148	106	36	324	198	179	181	135
55 to 64 years	132	81	28	342	145	155	180	63
65 to 74 years	174	116	17	522	206	205	238	41
75 years and over	286	136	11	637	296	386	397	71

TIPSII [UPF] GH127 CENSUS90 72583600 06/22/92 4:35 PM MACHINE: C DATA:CENSUS90*H1TIPSDA27. 06/18/92 14:00:34 TAPE: NONE FRAME: 211
TSF:CENSUS90*92. 06/18/92 14:04:03 UTF:CENSUS90*93. 06/18/92 14:04:03 META:CENSUS90*H1TABLES27. 06/18/92 14:24:01

Table 59. **Utilization Characteristics: 1990**

[For definitions of terms and meanings of symbols, see text]

Place and [In Selected States] County Subdivision [10,000 or More Persons]	Albert Lea city	Andover city	Anoka city	Apple Valley city	Austin city	Bemidji city	Blaine city	Bloomington city	Brainerd city	Brooklyn Center city
ROOMS										
All housing units	**7 930**	**4 519**	**6 799**	**11 538**	**9 798**	**4 412**	**13 176**	**35 815**	**5 483**	**11 713**
1 room	107	2	111	49	154	87	30	314	135	51
2 rooms	291	28	339	182	265	294	152	1 207	326	226
3 rooms	790	61	964	452	1 112	650	503	3 976	816	1 244
4 rooms	1 372	222	1 350	1 096	1 488	1 008	1 844	5 194	1 166	1 959
5 rooms	1 826	548	1 147	1 535	2 365	913	3 243	6 355	1 131	2 989
6 rooms	1 543	723	921	1 492	2 069	596	2 293	5 400	777	2 193
7 rooms	921	834	683	1 810	1 142	364	2 046	4 385	506	1 327
8 rooms	590	895	596	1 962	686	216	1 638	3 752	316	869
9 or more rooms	490	1 206	688	2 960	517	284	1 427	5 232	310	855
Median	5.3	7.3	5.1	7.0	5.3	4.7	5.9	5.7	4.8	5.3
Owner-occupied housing units	**5 395**	**4 203**	**3 597**	**9 739**	**6 820**	**2 185**	**11 563**	**24 261**	**2 878**	**7 806**
1 room	6	1	4	4	3	6	3	16	5	3
2 rooms	18	20	19	59	13	17	92	116	15	26
3 rooms	122	40	43	167	158	84	223	516	80	120
4 rooms	662	141	247	650	797	331	1 293	1 564	447	480
5 rooms	1 377	485	632	1 171	1 867	557	2 887	4 649	750	2 366
6 rooms	1 327	667	776	1 286	1 809	432	2 122	4 705	582	1 918
7 rooms	856	794	643	1 668	1 036	312	1 951	4 037	432	1 233
8 rooms	554	872	565	1 867	642	185	1 594	3 570	287	840
9 or more rooms	473	1 183	668	2 867	495	261	1 398	5 088	280	820
Median	5.9	7.4	6.6	7.4	5.8	5.7	6.1	6.6	5.7	6.0
Renter-occupied housing units	**2 138**	**227**	**2 797**	**1 406**	**2 527**	**1 894**	**1 262**	**10 227**	**2 319**	**3 420**
1 room	82	1	102	44	130	71	24	288	108	47
2 rooms	260	7	296	113	220	246	59	1 025	286	185
3 rooms	566	18	837	243	833	507	262	3 095	677	989
4 rooms	602	72	954	345	595	581	437	3 203	631	1 278
5 rooms	380	47	416	305	404	288	232	1 495	340	544
6 rooms	165	30	121	165	207	118	115	601	173	241
7 rooms	49	25	29	92	86	44	73	295	55	82
8 rooms	22	13	28	54	34	24	36	134	25	24
9 or more rooms	12	14	14	45	18	15	24	91	24	30
Median	3.8	4.8	3.7	4.4	3.6	3.7	4.2	3.7	3.6	3.9
DURATION OF VACANCY										
Vacant-for-sale-only housing units	**74**	**61**	**31**	**202**	**105**	**53**	**141**	**225**	**34**	**46**
Less than 2 months	16	10	5	77	17	2	36	55	12	13
2 up to 6 months	19	14	15	74	28	15	56	87	9	20
6 or more months	39	37	11	51	60	36	49	83	13	13
Vacant-for-rent housing units	**205**	**11**	**310**	**51**	**224**	**115**	**142**	**750**	**122**	**364**
Less than 2 months	66	5	176	29	71	38	68	406	47	164
2 up to 6 months	80	3	72	16	77	54	71	233	47	106
6 or more months	59	3	62	6	76	23	3	111	28	94
PERSONS IN UNIT										
Owner-occupied housing units	**5 395**	**4 203**	**3 597**	**9 739**	**6 820**	**2 185**	**11 563**	**24 261**	**2 878**	**7 806**
1 person	1 149	226	488	1 042	1 595	525	1 378	3 801	746	1 163
2 persons	2 143	985	1 146	2 409	2 850	802	3 153	9 161	1 013	2 996
3 persons	786	911	718	2 087	870	322	2 419	4 722	406	1 559
4 persons	862	1 247	780	2 716	933	314	2 919	4 356	428	1 295
5 persons	353	584	337	1 120	428	143	1 245	1 615	197	549
6 persons	75	181	91	288	110	60	317	429	66	162
7 or more persons	27	69	37	77	34	19	132	177	22	82
Median	2.22	3.48	2.73	3.18	2.14	2.21	3.02	2.41	2.18	2.41
Renter-occupied housing units	**2 138**	**227**	**2 797**	**1 406**	**2 527**	**1 894**	**1 262**	**10 227**	**2 319**	**3 420**
1 person	1 135	26	1 161	372	1 386	825	266	4 285	1 116	1 282
2 persons	508	49	796	449	579	524	423	3 790	604	1 080
3 persons	242	50	446	264	284	249	277	1 256	283	526
4 persons	149	48	250	193	176	178	184	629	196	350
5 persons	73	30	99	97	71	70	83	194	82	138
6 persons	20	14	34	22	18	25	22	55	25	31
7 or more persons	11	10	11	9	13	23	7	18	13	13
Median	1.50–	3.27	1.80	2.24	1.50–	1.73	2.36	1.72	1.57	1.90
PERSONS PER ROOM										
Owner-occupied housing units	**5 395**	**4 203**	**3 597**	**9 739**	**6 820**	**2 185**	**11 563**	**24 261**	**2 878**	**7 806**
0.50 or less	4 139	2 860	2 638	7 322	5 334	1 620	7 265	19 588	2 175	5 710
0.51 to 0.75	841	968	682	1 829	984	350	2 698	3 313	418	1 370
0.76 to 1.00	364	321	237	501	449	184	1 339	1 118	244	623
1.01 to 1.50	35	44	32	66	44	25	207	187	33	68
1.51 or more	16	10	8	21	9	6	54	55	8	35
Mean	.41	.46	.43	.43	.40	.42	.48	.39	.42	.43
Renter-occupied housing units	**2 138**	**227**	**2 797**	**1 406**	**2 527**	**1 894**	**1 262**	**10 227**	**2 319**	**3 420**
0.50 or less	1 509	93	1 615	787	1 770	1 151	614	6 988	1 484	2 140
0.51 to 0.75	310	58	578	374	393	374	373	1 955	405	732
0.76 to 1.00	272	54	451	193	308	280	221	1 041	350	397
1.01 to 1.50	31	16	73	26	35	59	29	131	57	98
1.51 or more	16	6	80	26	21	30	25	112	23	53
Mean	.49	.65	.56	.55	.48	.56	.59	.50	.53	.54
Occupied housing units	**7 533**	**4 430**	**6 394**	**11 145**	**9 347**	**4 079**	**12 825**	**34 488**	**5 197**	**11 226**
HOUSEHOLDER 65 YEARS AND OVER										
Occupied housing units	**2 399**	**146**	**1 213**	**430**	**3 267**	**1 131**	**776**	**5 444**	**1 640**	**2 354**
1-person households	1 250	31	645	157	1 634	672	262	2 166	977	914
Mean number of persons per room	.32	.33	.32	.32	.31	.31	.36	.33	.31	.35
Units in structure:										
1, detached or attached	1 554	141	661	296	2 378	650	512	3 277	964	1 634
2 or more	792	3	538	91	802	430	74	2 043	624	708
Mobile home, trailer, or other	53	2	14	43	87	51	190	124	52	12
Specified owner	1 410	108	618	263	2 168	588	467	3 062	864	1 536
Mean value (dollars)	45 300	98 300	76 800	96 100	44 200	44 000	70 600	96 700	42 100	75 900
Specified renter	700	4	536	75	738	419	76	1 489	646	677
Mean contract rent (dollars)	272	388	374	546	306	231	336	595	304	514
With meals included in rent	59	1	13	7	37	15	–	315	116	13
Mean contract rent (dollars)	744	413	731	911	1 072	168	–	1 062	552	802
No meals included in rent	633	3	518	64	678	398	73	1 142	515	658
No cash rent	8	–	5	4	23	6	3	32	15	6

TIPSII [UPF] GH127 CENSUS90 72583600 06/22/92 4:35 PM MACHINE: C DATA:CENSUS90*H1TIPSDA27. 06/18/92 14:00:34 TAPE: NONE FRAME: 212
TSF:CENSUS90*92. 06/18/92 14:04:03 UTF:CENSUS90*93. 06/18/92 14:04:03 META:CENSUS90*H1TABLES27. 06/18/92 14:24:01

Table 59. **Utilization Characteristics: 1990** —Con.

[For definitions of terms and meanings of symbols, see text]

Place and [In Selected States] County Subdivision [10,000 or More Persons]	Brooklyn Park city	Burnsville city	Champlin city	Chanhassen city	Chaska city	Cloquet city	Columbia Heights city	Coon Rapids city	Cottage Grove city	Crystal city
ROOMS										
All housing units	**21 265**	**20 244**	**5 532**	**4 249**	**4 476**	**4 580**	**7 975**	**18 098**	**7 105**	**9 541**
1 room	140	142	9	23	27	56	39	48	6	62
2 rooms	501	562	55	135	121	166	225	309	17	191
3 rooms	2 874	2 102	178	170	452	428	903	1 085	108	875
4 rooms	3 402	3 370	587	307	952	902	1 430	2 330	365	1 486
5 rooms	3 352	3 104	1 050	508	884	1 121	1 986	3 788	1 369	2 348
6 rooms	2 787	2 312	980	588	640	847	1 404	2 815	1 231	1 798
7 rooms	2 760	2 418	945	700	558	526	889	2 738	1 303	1 220
8 rooms	2 741	2 546	884	775	400	284	565	2 473	1 385	818
9 or more rooms	2 708	3 688	844	1 043	442	250	534	2 512	1 321	743
Median	5.6	5.9	6.4	7.1	5.3	5.2	5.2	6.0	6.9	5.4
Owner-occupied housing units	**13 749**	**12 421**	**4 750**	**3 428**	**2 908**	**3 232**	**5 465**	**13 961**	**6 409**	**7 170**
1 room	3	6	1	1	1	7	1	–	2	2
2 rooms	73	83	28	8	18	18	23	69	10	29
3 rooms	263	288	79	27	68	103	138	197	70	128
4 rooms	976	669	298	104	384	523	597	910	201	695
5 rooms	2 300	1 420	860	365	573	888	1 588	2 919	1 116	1 962
6 rooms	2 338	1 747	900	531	539	720	1 244	2 467	1 113	1 693
7 rooms	2 537	2 198	901	660	523	479	822	2 565	1 267	1 170
8 rooms	2 634	2 441	855	738	379	263	534	2 394	1 346	774
9 or more rooms	2 625	3 569	828	994	423	231	518	2 440	1 284	717
Median	6.9	7.4	6.7	7.5	6.3	5.6	5.8	6.7	7.0	6.0
Renter-occupied housing units	**6 637**	**6 706**	**673**	**588**	**1 304**	**1 169**	**2 301**	**3 488**	**447**	**2 102**
1 room	134	132	8	22	26	45	36	47	4	58
2 rooms	422	452	27	109	94	138	197	228	7	160
3 rooms	2 389	1 611	95	129	345	306	704	767	31	704
4 rooms	2 114	2 348	265	157	453	333	779	1 184	118	717
5 rooms	919	1 432	156	79	260	190	361	736	128	276
6 rooms	348	450	59	38	75	93	128	277	85	91
7 rooms	178	159	31	23	23	35	60	135	24	40
8 rooms	72	61	23	17	14	16	25	59	31	32
9 or more rooms	61	61	9	14	14	13	11	55	19	24
Median	3.7	4.0	4.3	3.7	3.9	3.8	3.8	4.1	5.0	3.7
DURATION OF VACANCY										
Vacant-for-sale-only housing units	**185**	**283**	**51**	**63**	**77**	**31**	**53**	**200**	**45**	**49**
Less than 2 months	26	105	6	14	23	2	16	58	7	18
2 up to 6 months	78	100	16	25	23	11	22	50	23	17
6 or more months	81	78	29	24	31	18	15	92	15	14
Vacant-for-rent housing units	**549**	**625**	**23**	**99**	**145**	**42**	**97**	**327**	**159**	**171**
Less than 2 months	304	355	16	86	57	16	48	224	14	63
2 up to 6 months	145	240	5	10	67	17	37	71	138	101
6 or more months	100	30	2	3	21	9	12	32	7	7
PERSONS IN UNIT										
Owner-occupied housing units	**13 749**	**12 421**	**4 750**	**3 428**	**2 908**	**3 232**	**5 465**	**13 961**	**6 409**	**7 170**
1 person	1 649	1 618	392	303	477	733	1 075	1 370	426	1 053
2 persons	3 973	3 875	1 216	1 067	856	1 132	2 096	3 869	1 562	2 700
3 persons	2 887	2 547	1 066	792	581	531	1 003	2 971	1 369	1 549
4 persons	3 351	2 870	1 380	847	622	503	807	3 674	1 846	1 228
5 persons	1 397	1 162	538	306	274	235	347	1 523	885	449
6 persons	339	250	127	80	73	75	102	402	236	135
7 or more persons	153	99	31	33	25	23	35	152	85	56
Median	2.93	2.78	3.22	2.93	2.71	2.28	2.29	3.09	3.39	2.44
Renter-occupied housing units	**6 637**	**6 706**	**673**	**588**	**1 304**	**1 169**	**2 301**	**3 488**	**447**	**2 102**
1 person	2 264	2 110	186	224	455	585	1 056	947	65	874
2 persons	2 282	2 582	219	184	444	263	611	1 094	102	761
3 persons	1 139	1 134	134	95	212	146	301	714	90	269
4 persons	644	614	88	63	125	107	219	447	97	127
5 persons	227	205	35	16	46	40	77	187	70	47
6 persons	51	39	9	4	18	17	27	72	17	17
7 or more persons	30	22	2	2	4	11	10	27	6	7
Median	1.96	1.98	2.19	1.88	1.94	1.50	1.65	2.23	3.13	1.73
PERSONS PER ROOM										
Owner-occupied housing units	**13 749**	**12 421**	**4 750**	**3 428**	**2 908**	**3 232**	**5 465**	**13 961**	**6 409**	**7 170**
0.50 or less	9 941	10 004	3 071	2 711	2 025	2 296	4 125	9 365	4 127	5 213
0.51 to 0.75	2 716	1 803	1 135	564	596	596	889	3 128	1 647	1 302
0.76 to 1.00	881	516	484	133	248	301	396	1 263	563	557
1.01 to 1.50	151	66	46	15	33	29	45	171	65	77
1.51 or more	60	32	14	5	6	10	10	34	7	21
Mean	.44	.40	.47	.40	.45	.44	.42	.46	.47	.44
Renter-occupied housing units	**6 637**	**6 706**	**673**	**588**	**1 304**	**1 169**	**2 301**	**3 488**	**447**	**2 102**
0.50 or less	3 704	4 101	391	359	795	781	1 552	1 876	192	1 391
0.51 to 0.75	1 797	1 530	163	96	280	190	395	879	120	424
0.76 to 1.00	827	864	91	104	190	164	286	564	117	222
1.01 to 1.50	183	112	20	19	23	21	52	121	15	33
1.51 or more	126	99	8	10	16	13	16	48	3	32
Mean	.56	.53	.53	.54	.54	.51	.52	.58	.61	.51
Occupied housing units	**20 386**	**19 127**	**5 423**	**4 016**	**4 212**	**4 401**	**7 766**	**17 449**	**6 856**	**9 272**
HOUSEHOLDER 65 YEARS AND OVER										
Occupied housing units	**1 237**	**1 132**	**290**	**287**	**517**	**1 323**	**2 003**	**1 381**	**347**	**1 829**
1-person households	510	393	115	94	302	703	972	560	104	666
Mean number of persons per room	.33	.32	.33	.30	.31	.32	.34	.36	.33	.35
Units in structure:										
1, detached or attached	856	690	213	251	246	967	1 278	888	323	1 430
2 or more	373	400	73	34	218	299	702	473	20	390
Mobile home, trailer, or other	8	42	4	2	53	57	23	20	4	9
Specified owner	779	635	176	218	213	823	1 188	824	288	1 324
Mean value (dollars)	86 500	107 400	89 400	125 500	75 500	40 300	74 000	76 700	78 700	76 200
Specified renter	345	286	82	38	205	325	566	427	22	351
Mean contract rent (dollars)	349	511	466	457	277	218	386	414	452	498
With meals included in rent	–	1	–	–	–	–	3	–	–	–
Mean contract rent (dollars)	–	875	–	–	–	–	425	–	–	–
No meals included in rent	342	278	81	34	200	306	550	422	22	338
No cash rent	3	7	1	4	5	19	13	5	–	13

TIPSII [UPF] GH127 CENSUS90 72583600 06/22/92 4:35 PM MACHINE: C DATA:CENSUS90*H1TIPSDA27. 06/18/92 14:00:34 TAPE: NONE FRAME: 213
TSF:CENSUS90*92. 06/18/92 14:04:03 UTF:CENSUS90*93. 06/18/92 14:04:03 META:CENSUS90*H1TABLES27. 06/18/92 14:24:01

Table 59. **Utilization Characteristics: 1990** —Con.

[For definitions of terms and meanings of symbols, see text]

Place and [In Selected States] County Subdivision [10,000 or More Persons]	Duluth city	Eagan city	Eden Prairie city	Edina city	Elk River city	Fairmont city	Faribault city	Fergus Falls city	Fridley city	Golden Valley city
ROOMS										
All housing units	**36 022**	**18 450**	**15 405**	**20 983**	**3 887**	**4 989**	**6 618**	**5 385**	**11 418**	**8 532**
1 room	682	127	66	222	32	57	101	98	98	34
2 rooms	1 734	481	341	613	112	136	204	259	330	123
3 rooms	3 861	1 612	1 085	1 969	224	490	640	716	1 255	733
4 rooms	5 848	2 758	2 284	2 773	646	787	1 101	967	2 114	819
5 rooms	8 045	3 188	1 846	2 851	714	1 046	1 427	984	2 302	1 166
6 rooms	7 356	2 597	1 817	2 493	558	921	1 197	826	1 745	1 362
7 rooms	3 905	2 556	2 289	2 406	591	690	802	686	1 291	1 280
8 rooms	2 277	2 470	2 312	2 520	469	428	583	371	1 080	1 201
9 or more rooms	2 314	2 661	3 365	5 136	541	434	563	478	1 203	1 814
Median	5.2	5.9	6.6	6.3	5.9	5.5	5.4	5.2	5.3	6.5
Owner-occupied housing units	**22 275**	**11 996**	**10 479**	**15 170**	**2 781**	**3 409**	**4 478**	**3 117**	**7 364**	**6 679**
1 room	15	7	2	13	–	2	3	1	14	9
2 rooms	66	63	31	72	16	6	16	9	52	34
3 rooms	405	236	99	557	42	55	92	68	140	114
4 rooms	2 542	682	446	1 171	223	358	485	334	584	307
5 rooms	5 391	1 853	1 031	1 761	493	749	1 032	654	1 677	894
6 rooms	6 121	1 994	1 417	2 084	474	791	1 041	654	1 466	1 211
7 rooms	3 492	2 292	2 092	2 157	554	639	738	611	1 209	1 205
8 rooms	2 118	2 320	2 173	2 383	452	399	551	341	1 049	1 145
9 or more rooms	2 125	2 549	3 188	4 972	527	410	520	445	1 173	1 760
Median	5.9	7.0	7.6	7.4	6.8	6.2	6.1	6.3	6.3	7.1
Renter-occupied housing units	**12 288**	**5 431**	**3 968**	**4 690**	**951**	**1 308**	**1 914**	**1 963**	**3 545**	**1 594**
1 room	593	112	62	174	30	48	77	81	79	23
2 rooms	1 579	399	295	480	95	118	177	228	270	85
3 rooms	3 233	1 257	853	1 207	159	342	513	579	988	552
4 rooms	2 926	1 798	1 458	1 328	368	365	572	549	1 285	454
5 rooms	2 328	1 089	694	829	181	252	341	289	553	222
6 rooms	1 035	469	334	305	69	102	130	131	243	122
7 rooms	344	203	138	180	29	40	49	58	74	64
8 rooms	121	73	74	93	10	22	22	22	25	46
9 or more rooms	129	31	60	94	10	19	33	26	28	26
Median	3.8	4.0	4.0	3.9	4.0	3.9	3.8	3.7	3.8	3.8
DURATION OF VACANCY										
Vacant-for-sale-only housing units	**144**	**329**	**245**	**193**	**35**	**53**	**50**	**45**	**47**	**83**
Less than 2 months	29	124	51	59	3	6	10	5	16	17
2 up to 6 months	59	110	105	73	13	15	13	16	20	33
6 or more months	56	95	89	61	19	32	27	24	11	33
Vacant-for-rent housing units	**605**	**503**	**528**	**443**	**78**	**116**	**89**	**146**	**375**	**94**
Less than 2 months	236	303	273	140	50	56	40	48	258	35
2 up to 6 months	228	181	202	171	16	31	28	58	83	29
6 or more months	141	19	53	132	12	29	21	40	34	30
PERSONS IN UNIT										
Owner-occupied housing units	**22 275**	**11 996**	**10 479**	**15 170**	**2 781**	**3 409**	**4 478**	**3 117**	**7 364**	**6 679**
1 person	4 872	1 679	1 379	3 287	286	775	907	639	1 102	1 095
2 persons	7 953	3 549	3 184	6 005	764	1 301	1 502	1 144	2 678	2 754
3 persons	3 794	2 463	2 113	2 371	577	496	752	510	1 506	1 238
4 persons	3 621	2 883	2 534	2 364	687	512	794	502	1 367	1 129
5 persons	1 507	1 080	1 008	881	339	245	365	231	535	333
6 persons	389	248	192	203	100	57	119	71	138	93
7 or more persons	139	94	69	59	28	23	39	20	38	37
Median	2.29	2.81	2.82	2.22	3.09	2.21	2.39	2.30	2.46	2.31
Renter-occupied housing units	**12 288**	**5 431**	**3 968**	**4 690**	**951**	**1 308**	**1 914**	**1 963**	**3 545**	**1 594**
1 person	6 072	1 629	1 216	2 616	312	710	957	1 147	1 142	772
2 persons	3 192	2 107	1 739	1 419	312	330	502	440	1 233	514
3 persons	1 504	917	627	413	167	131	229	199	620	168
4 persons	1 010	526	292	167	111	93	127	110	364	93
5 persons	317	187	73	55	35	34	61	53	135	31
6 persons	124	46	15	11	12	8	24	11	40	13
7 or more persons	69	19	6	9	2	2	14	3	11	3
Median	1.52	2.02	1.94	1.50–	2.02	1.50–	1.50	1.50–	2.01	1.55
PERSONS PER ROOM										
Owner-occupied housing units	**22 275**	**11 996**	**10 479**	**15 170**	**2 781**	**3 409**	**4 478**	**3 117**	**7 364**	**6 679**
0.50 or less	16 736	9 170	8 679	13 724	1 849	2 700	3 277	2 418	5 558	5 781
0.51 to 0.75	3 791	2 098	1 466	1 196	637	490	777	525	1 244	690
0.76 to 1.00	1 579	608	278	215	254	198	370	155	489	164
1.01 to 1.50	137	80	43	25	35	17	48	16	60	38
1.51 or more	32	40	13	10	6	4	6	3	13	6
Mean	.42	.42	.39	.34	.46	.40	.43	.41	.42	.36
Renter-occupied housing units	**12 288**	**5 431**	**3 968**	**4 690**	**951**	**1 308**	**1 914**	**1 963**	**3 545**	**1 594**
0.50 or less	8 306	3 287	2 726	3 803	562	974	1 330	1 476	2 011	1 235
0.51 to 0.75	1 993	1 282	781	518	199	183	293	263	855	242
0.76 to 1.00	1 693	687	378	323	147	135	228	195	517	92
1.01 to 1.50	198	107	53	22	31	9	34	17	101	15
1.51 or more	98	68	30	24	12	7	29	12	61	10
Mean	.50	.54	.49	.41	.55	.45	.49	.45	.57	.45
Occupied housing units	**34 563**	**17 427**	**14 447**	**19 860**	**3 732**	**4 717**	**6 392**	**5 080**	**10 909**	**8 273**
HOUSEHOLDER 65 YEARS AND OVER										
Occupied housing units	**9 519**	**615**	**769**	**6 351**	**490**	**1 540**	**1 633**	**1 718**	**1 362**	**2 085**
1-person households	5 219	201	279	3 093	253	789	882	1 031	510	837
Mean number of persons per room	.32	.34	.31	.29	.33	.30	.30	.31	.34	.30
Units in structure:										
1, detached or attached	5 976	396	479	2 947	264	1 089	1 045	926	1 039	1 432
2 or more	3 386	206	279	3 327	208	395	486	762	253	631
Mobile home, trailer, or other	157	13	11	77	18	56	102	30	70	22
Specified owner	5 521	351	422	2 704	208	982	934	853	961	1 328
Mean value (dollars)	47 500	101 400	121 400	161 100	79 900	48 800	56 100	46 100	85 400	112 500
Specified renter	3 123	131	199	1 990	194	366	463	729	248	416
Mean contract rent (dollars)	306	504	538	676	349	289	276	241	369	457
With meals included in rent	173	–	9	236	2	39	4	29	–	26
Mean contract rent (dollars)	378	–	1 181	1 074	369	708	360	560	–	938
No meals included in rent	2 897	125	185	1 707	188	318	444	689	238	371
No cash rent	53	6	5	47	4	9	15	11	10	19

TIPSII [UPF] GH127 CENSUS90 72583600 06/22/92 4:35 PM MACHINE: C DATA:CENSUS90*H1TIPSDA27. 06/18/92 14:00:34 TAPE: NONE FRAME: 214
TSF:CENSUS90*92. 06/18/92 14:04:03 UTF:CENSUS90*93. 06/18/92 14:04:03 META:CENSUS90*H1TABLES27. 06/18/92 14:24:01

Table 59. **Utilization Characteristics: 1990** —Con.

[For definitions of terms and meanings of symbols, see text]

Place and [In Selected States] County Subdivision [10,000 or More Persons]	Grand Rapids township	Hastings city	Hibbing city	Hopkins city	Hutchinson city	Inver Grove Heights city	Lakeville city	Mankato city	Maple Grove city	Maplewood city
ROOMS										
All housing units	**4 734**	**5 547**	**8 166**	**8 572**	**4 764**	**8 149**	**8 105**	**11 688**	**12 968**	**12 120**
1 room	49	24	113	308	21	37	5	210	13	61
2 rooms	190	104	300	660	142	138	92	660	96	245
3 rooms	467	452	835	2 031	481	530	295	1 660	333	1 068
4 rooms	908	930	1 661	2 100	990	1 421	856	2 540	815	2 106
5 rooms	1 114	1 161	2 028	1 338	907	1 952	1 483	2 135	1 874	2 864
6 rooms	799	907	1 461	880	741	1 289	1 216	1 621	2 303	2 102
7 rooms	542	732	864	525	613	1 094	1 331	1 122	2 458	1 535
8 rooms	357	613	454	337	389	810	1 293	866	2 408	1 071
9 or more rooms	308	624	450	393	480	878	1 534	874	2 668	1 068
Median	5.2	5.6	5.1	4.1	5.3	5.5	6.6	4.9	6.9	5.4
Owner-occupied housing units	**3 202**	**3 909**	**5 570**	**2 804**	**3 023**	**5 824**	**6 958**	**5 773**	**11 250**	**8 721**
1 room	8	1	5	4	1	1	2	4	–	1
2 rooms	16	15	27	33	9	30	50	26	41	43
3 rooms	85	67	121	111	49	109	115	127	108	168
4 rooms	438	295	862	337	287	603	550	650	430	908
5 rooms	860	832	1 603	592	631	1 329	1 226	1 321	1 445	2 185
6 rooms	704	815	1 299	617	654	1 110	1 066	1 168	2 048	1 921
7 rooms	471	684	805	441	569	1 016	1 243	925	2 260	1 454
8 rooms	330	593	424	299	363	773	1 227	771	2 315	1 023
9 or more rooms	290	607	424	370	460	853	1 479	781	2 603	1 018
Median	5.8	6.4	5.6	6.0	6.3	6.3	6.9	6.1	7.2	6.0
Renter-occupied housing units	**1 328**	**1 494**	**1 869**	**5 169**	**1 460**	**1 979**	**893**	**5 447**	**1 281**	**2 775**
1 room	39	21	69	292	16	34	3	193	12	53
2 rooms	163	81	212	609	128	106	40	615	51	194
3 rooms	342	363	592	1 723	386	392	159	1 424	191	802
4 rooms	416	586	558	1 514	582	689	251	1 733	316	979
5 rooms	216	298	272	664	220	512	201	725	339	494
6 rooms	65	76	104	240	65	145	107	421	161	146
7 rooms	54	40	36	78	33	61	67	174	129	49
8 rooms	21	16	15	32	17	26	35	82	42	27
9 or more rooms	12	13	11	17	13	14	30	80	40	31
Median	3.8	4.0	3.6	3.5	3.8	4.2	4.5	3.8	4.7	3.8
DURATION OF VACANCY										
Vacant-for-sale-only housing units	**41**	**29**	**103**	**50**	**46**	**147**	**97**	**65**	**215**	**147**
Less than 2 months	14	8	12	7	4	17	24	13	81	58
2 up to 6 months	9	17	28	36	20	61	38	24	68	57
6 or more months	18	4	63	7	22	69	35	28	66	32
Vacant-for-rent housing units	**49**	**74**	**200**	**417**	**148**	**139**	**62**	**267**	**123**	**333**
Less than 2 months	31	55	47	164	61	97	39	122	43	120
2 up to 6 months	13	11	55	121	47	35	19	82	67	141
6 or more months	5	8	98	132	40	7	4	63	13	72
PERSONS IN UNIT										
Owner-occupied housing units	**3 202**	**3 909**	**5 570**	**2 804**	**3 023**	**5 824**	**6 958**	**5 773**	**11 250**	**8 721**
1 person	637	533	1 221	680	513	732	642	1 168	1 116	1 392
2 persons	1 163	1 198	2 115	1 050	1 067	1 670	1 683	2 074	2 874	3 051
3 persons	512	725	842	470	446	1 222	1 518	929	2 484	1 698
4 persons	554	901	887	436	593	1 362	2 002	967	3 117	1 570
5 persons	264	414	356	119	317	627	827	461	1 275	730
6 persons	59	101	102	35	64	163	215	117	303	201
7 or more persons	13	37	47	14	23	48	71	57	81	79
Median	2.33	2.81	2.24	2.19	2.44	2.92	3.26	2.33	3.16	2.47
Renter-occupied housing units	**1 328**	**1 494**	**1 869**	**5 169**	**1 460**	**1 979**	**893**	**5 447**	**1 281**	**2 775**
1 person	616	583	974	2 386	704	541	224	1 885	294	1 077
2 persons	347	443	472	1 781	380	732	266	1 792	495	904
3 persons	182	244	238	641	193	392	164	849	231	437
4 persons	126	128	130	279	118	211	145	535	168	248
5 persons	36	63	46	62	48	74	68	293	66	73
6 persons	13	24	6	14	13	24	21	70	19	24
7 or more persons	8	9	3	6	4	5	5	23	8	12
Median	1.64	1.87	1.50–	1.61	1.57	2.11	2.34	1.97	2.20	1.84
PERSONS PER ROOM										
Owner-occupied housing units	**3 202**	**3 909**	**5 570**	**2 804**	**3 023**	**5 824**	**6 958**	**5 773**	**11 250**	**8 721**
0.50 or less	2 301	2 701	4 047	2 247	2 202	3 846	4 553	4 357	8 222	6 257
0.51 to 0.75	557	827	949	379	550	1 286	1 600	924	2 347	1 721
0.76 to 1.00	312	342	516	147	252	620	691	426	601	660
1.01 to 1.50	22	35	48	21	14	65	84	54	62	61
1.51 or more	10	4	10	10	5	7	30	12	18	22
Mean	.44	.45	.43	.39	.43	.47	.46	.42	.43	.44
Renter-occupied housing units	**1 328**	**1 494**	**1 869**	**5 169**	**1 460**	**1 979**	**893**	**5 447**	**1 281**	**2 775**
0.50 or less	898	942	1 306	3 441	1 010	1 161	491	3 034	795	1 780
0.51 to 0.75	219	321	310	920	247	479	222	1 164	314	575
0.76 to 1.00	170	182	228	642	165	269	153	995	146	339
1.01 to 1.50	22	37	15	73	29	49	17	151	17	54
1.51 or more	19	12	10	93	9	21	10	103	9	27
Mean	.52	.53	.49	.51	.50	.55	.55	.57	.50	.53
Occupied housing units	**4 530**	**5 403**	**7 439**	**7 973**	**4 483**	**7 803**	**7 851**	**11 220**	**12 531**	**11 496**
HOUSEHOLDER 65 YEARS AND OVER										
Occupied housing units	**1 245**	**885**	**2 328**	**1 696**	**1 053**	**687**	**395**	**2 197**	**571**	**2 138**
1-person households	634	414	1 130	1 016	545	237	162	1 146	149	913
Mean number of persons per room	.32	.32	.32	.33	.31	.35	.32	.31	.33	.34
Units in structure:										
1, detached or attached	808	559	1 794	723	658	407	276	1 321	445	1 383
2 or more	362	288	461	954	366	194	89	782	120	595
Mobile home, trailer, or other	75	38	73	19	29	86	30	94	6	160
Specified owner	708	498	1 553	675	600	342	236	1 205	383	1 252
Mean value (dollars)	48 900	77 000	36 700	96 700	60 800	94 500	97 500	61 400	92 100	83 600
Specified renter	373	248	466	905	342	154	93	714	67	526
Mean contract rent (dollars)	294	317	201	479	232	570	348	351	608	429
With meals included in rent	46	30	8	29	–	–	1	19	–	–
Mean contract rent (dollars)	712	260	364	1 004	–	–	50	924	–	–
No meals included in rent	317	208	438	866	339	150	87	685	63	513
No cash rent	10	10	20	10	3	4	5	10	4	13

TIPSII [UPF] GH127 CENSUS90 72583600 06/22/92 4:35 PM MACHINE: C DATA:CENSUS90*H1TIPSDA27. 06/18/92 14:00:34 TAPE: NONE FRAME: 215
TSF:CENSUS90*92. 06/18/92 14:04:03 UTF:CENSUS90*93. 06/18/92 14:04:03 META:CENSUS90*H1TABLES27. 06/18/92 14:24:01

Table 59. **Utilization Characteristics: 1990** —Con.

[For definitions of terms and meanings of symbols, see text]

Place and [In Selected States] County Subdivision [10,000 or More Persons]	Marshall city	Minneapolis city	Minnetonka city	Moorhead city	Mounds View city	New Brighton city	New Hope city	New Ulm city	Northfield city
ROOMS									
All housing units	**4 692**	**172 666**	**20 119**	**11 511**	**4 885**	**8 811**	**8 795**	**5 379**	**4 288**
1 room	64	7 840	92	266	21	77	58	50	61
2 rooms	179	14 468	430	620	138	271	370	130	275
3 rooms	532	28 504	1 836	1 336	532	1 032	1 694	351	500
4 rooms	968	28 219	2 847	2 354	1 027	1 747	1 506	848	715
5 rooms	878	33 263	2 794	2 074	1 010	1 189	1 117	1 205	633
6 rooms	669	26 093	2 451	1 377	706	1 042	1 054	1 000	576
7 rooms	523	16 243	2 758	1 170	505	1 063	1 082	754	506
8 rooms	427	8 947	2 595	1 027	460	1 010	966	504	486
9 or more rooms	452	9 089	4 316	1 287	486	1 380	948	537	536
Median	5.2	4.7	6.3	5.1	5.2	5.6	5.2	5.6	5.4
Owner-occupied housing units	**2 557**	**79 845**	**14 319**	**6 664**	**3 372**	**5 569**	**4 723**	**3 872**	**2 619**
1 room	1	144	11	3	1	5	–	1	–
2 rooms	4	731	71	36	15	21	6	5	16
3 rooms	33	2 793	265	121	62	118	98	57	40
4 rooms	165	8 500	812	712	425	405	157	404	216
5 rooms	525	18 656	1 785	1 411	800	759	697	936	435
6 rooms	544	19 235	2 124	1 166	652	920	914	845	478
7 rooms	479	13 795	2 566	1 054	491	1 014	1 013	668	465
8 rooms	393	7 930	2 493	953	445	987	924	461	464
9 or more rooms	413	8 061	4 192	1 208	481	1 340	914	495	505
Median	6.5	6.0	7.3	6.4	6.1	7.0	7.0	6.1	6.8
Renter-occupied housing units	**1 886**	**80 837**	**4 368**	**4 399**	**1 330**	**2 954**	**3 784**	**1 327**	**1 491**
1 room	32	6 768	75	239	19	70	57	44	59
2 rooms	168	12 236	337	542	113	232	356	110	245
3 rooms	447	22 671	1 192	1 119	420	834	1 462	274	419
4 rooms	721	17 454	1 468	1 531	537	1 231	1 246	393	438
5 rooms	317	12 439	786	587	176	390	403	244	172
6 rooms	111	5 695	246	178	43	108	131	128	85
7 rooms	33	2 008	117	96	12	43	62	64	29
8 rooms	28	803	75	52	8	17	39	33	18
9 or more rooms	29	763	72	55	2	29	28	37	26
Median	3.9	3.4	3.9	3.7	3.7	3.8	3.5	4.1	3.6
DURATION OF VACANCY									
Vacant-for-sale-only housing units	**32**	**1 510**	**246**	**79**	**42**	**36**	**26**	**42**	**21**
Less than 2 months	4	262	55	24	7	6	9	4	10
2 up to 6 months	7	621	84	30	20	19	11	14	8
6 or more months	21	627	107	25	15	11	6	24	3
Vacant-for-rent housing units	**168**	**7 149**	**931**	**250**	**110**	**180**	**216**	**59**	**112**
Less than 2 months	55	3 254	204	116	58	93	127	18	67
2 up to 6 months	25	2 615	266	79	48	66	69	26	41
6 or more months	88	1 280	461	55	4	21	20	15	4
PERSONS IN UNIT									
Owner-occupied housing units	**2 557**	**79 845**	**14 319**	**6 664**	**3 372**	**5 569**	**4 723**	**3 872**	**2 619**
1 person	423	22 061	2 162	1 089	467	722	513	859	475
2 persons	897	28 686	5 205	2 216	1 089	1 940	1 647	1 387	850
3 persons	429	12 924	2 740	1 238	738	1 167	1 040	566	439
4 persons	515	10 147	2 822	1 332	715	1 184	997	634	532
5 persons	222	3 886	1 033	603	280	417	403	319	245
6 persons	47	1 358	252	145	58	98	89	79	62
7 or more persons	24	783	105	41	25	41	34	28	16
Median	2.45	2.12	2.46	2.52	2.68	2.60	2.69	2.28	2.48
Renter-occupied housing units	**1 886**	**80 837**	**4 368**	**4 399**	**1 330**	**2 954**	**3 784**	**1 327**	**1 491**
1 person	853	39 881	1 813	1 657	408	1 088	1 808	707	735
2 persons	582	22 362	1 758	1 341	508	1 092	1 126	317	380
3 persons	234	8 965	454	736	240	426	520	156	194
4 persons	153	4 862	243	440	140	269	226	90	121
5 persons	40	2 475	77	136	22	60	78	36	43
6 persons	17	1 138	16	58	11	16	17	11	11
7 or more persons	7	1 154	7	31	1	3	9	10	7
Median	1.65	1.52	1.71	1.90	2.01	1.86	1.57	1.50–	1.53
PERSONS PER ROOM									
Owner-occupied housing units	**2 557**	**79 845**	**14 319**	**6 664**	**3 372**	**5 569**	**4 723**	**3 872**	**2 619**
0.50 or less	1 928	63 494	12 150	4 991	2 386	4 429	3 664	2 970	1 974
0.51 to 0.75	444	10 950	1 722	1 139	657	863	783	631	481
0.76 to 1.00	172	4 424	382	471	291	243	230	239	143
1.01 to 1.50	10	682	47	53	29	28	36	32	14
1.51 or more	3	295	18	10	9	6	10	–	7
Mean	.41	.39	.37	.42	.45	.40	.41	.41	.41
Renter-occupied housing units	**1 886**	**80 837**	**4 368**	**4 399**	**1 330**	**2 954**	**3 784**	**1 327**	**1 491**
0.50 or less	1 339	50 652	3 203	2 420	736	1 872	2 582	1 016	968
0.51 to 0.75	305	12 152	748	905	313	614	725	176	250
0.76 to 1.00	209	13 283	352	820	223	372	358	118	218
1.01 to 1.50	24	2 311	41	147	39	60	74	16	32
1.51 or more	9	2 439	24	107	19	36	45	1	23
Mean	.49	.54	.46	.58	.58	.54	.51	.43	.52
Occupied housing units	**4 443**	**160 682**	**18 687**	**11 063**	**4 702**	**8 523**	**8 507**	**5 199**	**4 110**
HOUSEHOLDER 65 YEARS AND OVER									
Occupied housing units	**1 073**	**31 871**	**2 939**	**2 302**	**490**	**1 115**	**1 623**	**1 505**	**905**
1-person households	556	18 155	1 072	1 170	171	460	1 015	796	526
Mean number of persons per room	.31	.33	.31	.32	.35	.33	.35	.29	.30
Units in structure:									
1, detached or attached	654	18 079	1 852	1 330	361	654	495	1 103	479
2 or more	400	13 356	1 067	896	95	401	1 113	359	396
Mobile home, trailer, or other	19	436	20	76	34	60	15	43	30
Specified owner	586	16 473	1 709	1 227	338	606	462	1 014	442
Mean value (dollars)	55 400	76 900	116 400	58 300	79 600	99 400	89 300	50 100	78 100
Specified renter	402	10 880	580	779	87	343	1 073	329	353
Mean contract rent (dollars)	266	331	606	277	343	470	590	216	292
With meals included in rent	9	262	73	9	1	–	167	–	6
Mean contract rent (dollars)	488	706	984	736	1 250	–	854	–	544
No meals included in rent	382	10 435	496	759	85	338	902	313	345
No cash rent	11	183	11	11	1	5	4	16	2

TIPSII [UPF] GH127 CENSUS90 72583600 06/22/92 4:35 PM MACHINE: C DATA:CENSUS90*H1TIPSDA27. 06/18/92 14:00:34 TAPE: NONE FRAME: 216
TSF:CENSUS90*92. 06/18/92 14:04:03 UTF:CENSUS90*93. 06/18/92 14:04:03 META:CENSUS90*H1TABLES27. 06/18/92 14:24:01

Table 59. **Utilization Characteristics: 1990** —Con.

[For definitions of terms and meanings of symbols, see text]

Place and [In Selected States] County Subdivision [10,000 or More Persons]	North Mankato city	North St. Paul city	Oakdale city	Owatonna city	Plymouth city	Prior Lake city	Ramsey city	Red Wing city	Richfield city
ROOMS									
All housing units	**3 930**	**4 607**	**6 936**	**7 578**	**19 616**	**4 177**	**3 674**	**6 176**	**16 094**
1 room	11	29	69	81	154	12	1	49	140
2 rooms	126	101	127	232	376	104	33	223	623
3 rooms	341	539	484	618	1 744	241	59	690	2 736
4 rooms	705	663	1 055	1 086	3 011	461	227	934	2 534
5 rooms	650	1 018	1 533	1 446	2 576	592	469	1 249	3 284
6 rooms	598	816	1 256	1 463	2 119	594	584	1 141	2 700
7 rooms	527	634	1 032	1 088	2 278	697	665	796	1 882
8 rooms	450	393	767	777	2 876	673	704	541	1 235
9 or more rooms	522	414	613	787	4 482	803	932	553	960
Median	5.7	5.5	5.7	5.7	6.4	6.6	7.2	5.5	5.1
Owner-occupied housing units	**2 702**	**3 255**	**5 373**	**5 366**	**13 519**	**3 200**	**3 493**	**4 114**	**10 406**
1 room	–	–	5	2	6	1	–	4	4
2 rooms	12	13	35	12	41	19	25	13	51
3 rooms	38	43	110	76	187	53	42	64	258
4 rooms	231	232	606	418	822	192	196	417	972
5 rooms	459	822	1 227	1 050	1 510	408	431	880	2 768
6 rooms	527	758	1 083	1 292	1 763	485	549	979	2 472
7 rooms	488	602	958	1 018	2 113	632	647	729	1 791
8 rooms	441	382	747	741	2 753	639	691	500	1 172
9 or more rooms	506	403	602	757	4 324	771	912	528	918
Median	6.7	6.2	6.1	6.4	7.6	7.2	7.3	6.2	6.0
Renter-occupied housing units	**1 121**	**1 192**	**1 326**	**2 016**	**4 842**	**701**	**127**	**1 859**	**5 145**
1 room	9	29	57	63	141	10	1	41	132
2 rooms	106	85	87	209	320	64	7	196	568
3 rooms	288	449	341	510	1 338	142	16	593	2 299
4 rooms	438	369	407	628	1 735	188	25	468	1 336
5 rooms	165	179	236	359	830	139	27	317	448
6 rooms	61	43	125	142	265	81	20	137	196
7 rooms	36	23	56	55	96	37	9	57	81
8 rooms	5	7	12	27	57	25	9	30	48
9 or more rooms	13	8	5	23	60	15	13	20	37
Median	3.9	3.6	3.9	3.9	3.9	4.2	5.0	3.7	3.3
DURATION OF VACANCY									
Vacant-for-sale-only housing units	**23**	**25**	**85**	**46**	**314**	**57**	**29**	**47**	**96**
Less than 2 months	10	2	23	7	83	10	5	5	9
2 up to 6 months	5	9	32	25	148	17	12	25	43
6 or more months	8	14	30	14	83	30	12	17	44
Vacant-for-rent housing units	**55**	**115**	**81**	**82**	**736**	**95**	**7**	**80**	**333**
Less than 2 months	37	41	37	53	260	26	4	41	189
2 up to 6 months	13	71	34	19	420	43	1	24	117
6 or more months	5	3	10	10	56	26	2	15	27
PERSONS IN UNIT									
Owner-occupied housing units	**2 702**	**3 255**	**5 373**	**5 366**	**13 519**	**3 200**	**3 493**	**4 114**	**10 406**
1 person	411	420	841	897	1 714	340	215	785	2 070
2 persons	815	962	1 683	1 847	4 250	966	733	1 491	4 188
3 persons	509	637	1 078	938	2 724	651	758	670	1 841
4 persons	614	754	1 140	1 090	3 224	797	1 075	727	1 516
5 persons	266	348	469	451	1 194	347	508	327	558
6 persons	70	101	125	103	302	69	160	91	169
7 or more persons	17	33	37	40	111	30	44	23	64
Median	2.75	2.89	2.65	2.47	2.79	2.95	3.54	2.35	2.25
Renter-occupied housing units	**1 121**	**1 192**	**1 326**	**2 016**	**4 842**	**701**	**127**	**1 859**	**5 145**
1 person	422	517	474	1 025	1 534	216	28	998	2 565
2 persons	408	328	398	518	2 107	203	38	471	1 653
3 persons	183	163	240	244	714	132	23	186	547
4 persons	74	123	133	143	346	87	24	125	259
5 persons	26	38	67	63	94	47	11	61	78
6 persons	6	17	10	15	36	12	3	8	27
7 or more persons	2	6	4	8	11	4	–	10	16
Median	1.84	1.74	1.97	1.50–	1.92	2.16	2.43	1.50–	1.50
PERSONS PER ROOM									
Owner-occupied housing units	**2 702**	**3 255**	**5 373**	**5 366**	**13 519**	**3 200**	**3 493**	**4 114**	**10 406**
0.50 or less	2 001	2 126	3 749	3 976	11 271	2 381	2 264	3 095	8 131
0.51 to 0.75	514	768	1 121	961	1 781	606	850	724	1 556
0.76 to 1.00	169	326	440	383	392	186	322	267	615
1.01 to 1.50	13	31	52	40	52	22	46	25	74
1.51 or more	5	4	11	6	23	5	11	3	30
Mean	.43	.47	.45	.42	.39	.42	.47	.42	.41
Renter-occupied housing units	**1 121**	**1 192**	**1 326**	**2 016**	**4 842**	**701**	**127**	**1 859**	**5 145**
0.50 or less	738	728	765	1 438	2 976	412	79	1 361	3 446
0.51 to 0.75	260	244	310	320	1 137	156	31	266	1 021
0.76 to 1.00	101	179	214	217	582	108	14	201	527
1.01 to 1.50	13	27	27	24	84	18	2	23	86
1.51 or more	9	14	10	17	63	7	1	8	65
Mean	.51	.56	.55	.48	.52	.55	.50	.47	.51
Occupied housing units	**3 823**	**4 447**	**6 699**	**7 382**	**18 361**	**3 901**	**3 620**	**5 973**	**15 551**
HOUSEHOLDER 65 YEARS AND OVER									
Occupied housing units	**645**	**794**	**600**	**1 694**	**1 567**	**374**	**144**	**1 672**	**4 051**
1-person households	319	368	226	849	512	179	36	883	1 753
Mean number of persons per room	.30	.34	.36	.30	.32	.31	.34	.31	.33
Units in structure:									
1, detached or attached	441	560	420	1 204	1 061	280	118	1 010	2 947
2 or more	189	225	152	456	469	87	9	622	1 045
Mobile home, trailer, or other	15	9	28	34	37	7	17	40	59
Specified owner	400	528	392	1 111	976	244	90	899	2 756
Mean value (dollars)	63 100	76 500	80 600	61 400	112 200	110 900	85 000	61 500	83 200
Specified renter	170	234	100	405	269	90	8	572	779
Mean contract rent (dollars)	316	336	383	251	608	336	445	330	431
With meals included in rent	–	–	–	2	–	1	–	19	1
Mean contract rent (dollars)	–	–	–	338	–	137	–	944	875
No meals included in rent	166	226	98	386	263	87	7	539	764
No cash rent	4	8	2	17	6	2	1	14	14

TIPSII [UPF] GH127 CENSUS90 72583600 06/22/92 4:35 PM MACHINE: C DATA:CENSUS90*H1TIPSDA27. 06/18/92 14:00:34 TAPE: NONE FRAME: 217
TSF:CENSUS90*92. 06/18/92 14:04:03 UTF:CENSUS90*93. 06/18/92 14:04:03 META:CENSUS90*H1TABLES27. 06/18/92 14:24:01

Table 59. **Utilization Characteristics: 1990** —Con.

[For definitions of terms and meanings of symbols, see text]

Place and [In Selected States] County Subdivision [10,000 or More Persons]	Robbinsdale city	Rochester city	Roseville city	St. Cloud city	St. Louis Park city	St. Paul city	Shakopee city	Shoreview city
ROOMS								
All housing units	**6 155**	**28 961**	**14 216**	**18 828**	**20 678**	**117 583**	**4 340**	**9 280**
1 room	24	404	118	563	235	3 514	22	60
2 rooms	138	1 385	493	1 056	869	6 260	184	268
3 rooms	700	3 375	2 167	2 428	3 146	19 041	349	535
4 rooms	1 048	5 090	2 215	4 147	3 968	22 260	651	845
5 rooms	1 302	4 663	2 456	3 444	4 011	22 833	882	1 479
6 rooms	1 236	3 699	2 173	2 624	3 229	18 486	714	1 533
7 rooms	823	3 635	1 757	1 865	2 421	11 949	574	1 491
8 rooms	493	3 226	1 402	1 285	1 392	6 764	487	1 426
9 or more rooms	391	3 484	1 435	1 416	1 407	6 476	477	1 643
Median	5.4	5.4	5.4	4.9	5.0	4.8	5.6	6.4
Owner-occupied housing units	**4 386**	**18 486**	**9 282**	**9 195**	**12 469**	**59 471**	**2 942**	**7 726**
1 room	2	7	4	5	5	63	2	2
2 rooms	19	128	45	48	93	326	15	51
3 rooms	123	432	265	206	364	1 456	60	139
4 rooms	459	1 815	687	1 051	1 347	5 929	187	517
5 rooms	1 053	3 201	1 858	1 994	2 903	14 282	597	1 189
6 rooms	1 114	3 142	1 991	1 808	2 851	14 880	610	1 420
7 rooms	767	3 336	1 672	1 614	2 237	10 549	533	1 425
8 rooms	469	3 086	1 354	1 197	1 314	6 100	470	1 373
9 or more rooms	380	3 339	1 406	1 272	1 355	5 886	468	1 610
Median	6.0	6.7	6.4	6.2	6.0	6.0	6.5	6.9
Renter-occupied housing units	**1 622**	**9 427**	**4 280**	**8 731**	**7 456**	**50 778**	**1 221**	**1 265**
1 room	22	368	97	507	207	3 059	18	52
2 rooms	116	1 179	412	936	758	5 461	157	200
3 rooms	528	2 739	1 648	2 054	2 600	15 798	276	350
4 rooms	548	2 983	1 325	2 784	2 332	14 163	408	282
5 rooms	226	1 262	508	1 302	973	7 296	234	207
6 rooms	103	450	160	744	322	2 936	75	80
7 rooms	50	237	68	214	156	1 102	34	46
8 rooms	18	99	40	71	70	529	13	32
9 or more rooms	11	110	22	119	38	434	6	16
Median	3.8	3.6	3.5	3.8	3.6	3.6	3.9	3.6
DURATION OF VACANCY								
Vacant-for-sale-only housing units	**37**	**230**	**61**	**98**	**110**	**1 093**	**26**	**120**
Less than 2 months	7	62	8	25	27	191	8	17
2 up to 6 months	13	99	19	38	48	427	10	34
6 or more months	17	69	34	35	35	475	8	69
Vacant-for-rent housing units	**63**	**474**	**495**	**611**	**443**	**4 246**	**102**	**82**
Less than 2 months	32	226	294	313	201	1 831	39	46
2 up to 6 months	31	171	172	225	146	1 694	30	23
6 or more months	–	77	29	73	96	721	33	13
PERSONS IN UNIT								
Owner-occupied housing units	**4 386**	**18 486**	**9 282**	**9 195**	**12 469**	**59 471**	**2 942**	**7 726**
1 person	924	3 439	1 586	1 838	3 036	13 882	381	1 238
2 persons	1 737	6 325	3 599	3 067	4 845	20 136	892	2 425
3 persons	763	3 142	1 746	1 577	2 212	10 182	572	1 521
4 persons	603	3 608	1 497	1 652	1 623	8 870	671	1 671
5 persons	255	1 459	627	725	578	4 008	314	680
6 persons	80	386	163	237	131	1 447	91	142
7 or more persons	24	127	64	99	44	946	21	49
Median	2.23	2.42	2.35	2.40	2.16	2.29	2.85	2.63
Renter-occupied housing units	**1 622**	**9 427**	**4 280**	**8 731**	**7 456**	**50 778**	**1 221**	**1 265**
1 person	781	4 695	2 073	3 161	3 613	24 365	449	496
2 persons	494	2 724	1 509	2 824	2 602	13 452	406	443
3 persons	181	1 006	443	1 331	749	5 772	210	180
4 persons	120	626	188	1 089	354	3 533	105	107
5 persons	32	231	48	189	95	1 675	39	27
6 persons	8	82	15	74	27	842	9	9
7 or more persons	6	63	4	63	16	1 139	3	3
Median	1.56	1.51	1.54	1.93	1.54	1.58	1.90	1.81
PERSONS PER ROOM								
Owner-occupied housing units	**4 386**	**18 486**	**9 282**	**9 195**	**12 469**	**59 471**	**2 942**	**7 726**
0.50 or less	3 413	14 433	7 441	6 797	10 176	44 417	2 046	6 133
0.51 to 0.75	688	2 903	1 362	1 682	1 688	9 794	622	1 229
0.76 to 1.00	255	960	416	622	516	4 291	237	307
1.01 to 1.50	20	134	44	82	64	656	27	48
1.51 or more	10	56	19	12	25	313	10	9
Mean	.41	.40	.40	.42	.38	.42	.45	.41
Renter-occupied housing units	**1 622**	**9 427**	**4 280**	**8 731**	**7 456**	**50 778**	**1 221**	**1 265**
0.50 or less	1 197	6 564	3 028	4 880	5 349	31 865	769	771
0.51 to 0.75	240	1 432	771	2 100	1 233	8 166	244	250
0.76 to 1.00	148	1 098	391	1 488	690	7 307	157	209
1.01 to 1.50	23	179	49	156	109	1 619	37	21
1.51 or more	14	154	41	107	75	1 821	14	14
Mean	.48	.50	.48	.56	.48	.56	.54	.52
Occupied housing units	**6 008**	**27 913**	**13 562**	**17 926**	**19 925**	**110 249**	**4 163**	**8 991**
HOUSEHOLDER 65 YEARS AND OVER								
Occupied housing units	**1 983**	**4 823**	**3 396**	**3 291**	**4 638**	**24 980**	**666**	**867**
1-person households	973	2 550	1 441	1 720	2 285	13 624	316	277
Mean number of persons per room	.32	.31	.33	.32	.32	.33	.33	.32
Units in structure:								
1, detached or attached	1 327	2 747	2 063	2 139	2 911	14 739	466	694
2 or more	642	1 923	1 290	1 069	1 702	9 924	192	147
Mobile home, trailer, or other	14	153	43	83	25	317	8	26
Specified owner	1 246	2 510	1 924	1 987	2 693	13 470	401	659
Mean value (dollars)	77 200	69 300	100 300	58 600	94 300	74 000	77 000	111 500
Specified renter	541	1 456	942	1 006	1 523	9 012	197	63
Mean contract rent (dollars)	479	444	518	325	524	376	288	511
With meals included in rent	5	264	44	18	58	497	1	–
Mean contract rent (dollars)	835	1 151	1 014	594	519	590	90	–
No meals included in rent	524	1 159	883	977	1 444	8 373	191	58
No cash rent	12	33	15	11	21	142	5	5

TIPSII [UPF] GH127 CENSUS90 72583600 06/22/92 4:35 PM MACHINE: C DATA:CENSUS90*H1TIPSDA27. 06/18/92 14:00:34 TAPE: NONE FRAME: 218
TSF:CENSUS90*92. 06/18/92 14:04:03 UTF:CENSUS90*93. 06/18/92 14:04:03 META:CENSUS90*H1TABLES27. 06/18/92 14:24:01

Table 59. **Utilization Characteristics: 1990** —Con.

[For definitions of terms and meanings of symbols, see text]

Place and [In Selected States] County Subdivision [10,000 or More Persons]	South St. Paul city	Stillwater city	Vadnais Heights city	West St. Paul city	White Bear Lake city	Willmar city	Winona city	Woodbury city
ROOMS								
All housing units	**8 294**	**5 105**	**4 030**	**8 767**	**9 465**	**6 985**	**9 682**	**7 541**
1 room	50	41	14	67	41	91	262	25
2 rooms	297	126	61	331	187	297	577	84
3 rooms	815	404	209	1 532	728	927	1 190	357
4 rooms	1 658	659	673	1 805	1 467	1 431	1 667	933
5 rooms	1 900	721	801	1 784	1 942	1 256	1 904	1 397
6 rooms	1 571	850	629	1 229	1 701	995	1 513	1 097
7 rooms	949	882	561	843	1 448	770	1 118	1 095
8 rooms	599	696	504	586	1 083	593	682	1 183
9 or more rooms	455	726	578	590	868	625	769	1 370
Median	5.2	6.2	5.9	4.9	5.7	5.1	5.1	6.4
Owner-occupied housing units	**5 708**	**3 712**	**3 315**	**4 865**	**6 635**	**4 093**	**5 936**	**5 528**
1 room	3	4	1	1	3	2	21	1
2 rooms	25	9	30	19	20	27	30	24
3 rooms	111	39	75	77	81	101	138	90
4 rooms	713	204	396	457	359	421	751	205
5 rooms	1 551	513	655	1 265	1 379	854	1 364	779
6 rooms	1 419	736	582	1 101	1 554	844	1 254	946
7 rooms	889	831	533	804	1 351	697	1 004	1 014
8 rooms	566	674	481	573	1 054	556	644	1 135
9 or more rooms	431	702	562	568	834	591	730	1 334
Median	5.8	6.9	6.4	6.1	6.4	6.3	6.0	7.2
Renter-occupied housing units	**2 206**	**1 270**	**609**	**3 576**	**2 435**	**2 585**	**3 398**	**1 399**
1 room	33	33	13	63	35	80	212	22
2 rooms	263	113	31	294	157	247	518	55
3 rooms	626	347	131	1 362	611	762	967	236
4 rooms	770	427	234	1 229	948	901	835	497
5 rooms	297	189	118	465	462	357	480	388
6 rooms	131	92	41	103	109	127	227	111
7 rooms	42	37	18	32	77	58	98	55
8 rooms	27	14	12	11	22	31	32	24
9 or more rooms	17	18	11	17	14	22	29	11
Median	3.7	3.8	4.1	3.6	3.9	3.7	3.5	4.3
DURATION OF VACANCY								
Vacant-for-sale-only housing units	**49**	**33**	**49**	**46**	**39**	**59**	**41**	**125**
Less than 2 months	12	4	8	9	10	11	9	19
2 up to 6 months	17	17	31	17	17	25	18	58
6 or more months	20	12	10	20	12	23	14	48
Vacant-for-rent housing units	**255**	**36**	**24**	**219**	**241**	**145**	**155**	**434**
Less than 2 months	67	22	17	127	89	69	75	135
2 up to 6 months	154	12	7	67	127	59	52	197
6 or more months	34	2	–	25	25	17	28	102
PERSONS IN UNIT								
Owner-occupied housing units	**5 708**	**3 712**	**3 315**	**4 865**	**6 635**	**4 093**	**5 936**	**5 528**
1 person	1 083	535	562	973	815	741	1 448	686
2 persons	1 931	1 122	956	1 748	2 195	1 471	2 084	1 627
3 persons	1 055	701	604	838	1 316	614	916	1 078
4 persons	1 012	865	752	769	1 411	756	932	1 374
5 persons	440	361	338	391	667	357	395	598
6 persons	139	94	80	115	169	107	116	123
7 or more persons	48	34	23	31	62	47	45	42
Median	2.42	2.78	2.73	2.33	2.73	2.39	2.23	2.92
Renter-occupied housing units	**2 206**	**1 270**	**609**	**3 576**	**2 435**	**2 585**	**3 398**	**1 399**
1 person	1 008	562	161	1 894	934	1 207	1 563	429
2 persons	565	384	229	1 197	872	715	906	513
3 persons	334	170	136	295	382	330	416	241
4 persons	177	98	60	139	180	175	299	163
5 persons	84	44	15	37	55	84	167	44
6 persons	33	10	6	9	9	44	35	7
7 or more persons	5	2	2	5	3	30	12	2
Median	1.67	1.69	2.13	1.50–	1.83	1.62	1.65	2.03
PERSONS PER ROOM								
Owner-occupied housing units	**5 708**	**3 712**	**3 315**	**4 865**	**6 635**	**4 093**	**5 936**	**5 528**
0.50 or less	3 990	2 768	2 377	3 696	4 676	3 033	4 536	4 231
0.51 to 0.75	1 116	713	656	833	1 358	715	985	1 003
0.76 to 1.00	533	207	232	290	535	260	374	256
1.01 to 1.50	55	19	44	38	55	42	34	32
1.51 or more	14	5	6	8	11	43	7	6
Mean	.45	.42	.44	.42	.44	.43	.40	.42
Renter-occupied housing units	**2 206**	**1 270**	**609**	**3 576**	**2 435**	**2 585**	**3 398**	**1 399**
0.50 or less	1 454	867	362	2 700	1 651	1 686	1 948	890
0.51 to 0.75	416	212	137	528	464	472	689	306
0.76 to 1.00	258	157	86	271	257	310	633	183
1.01 to 1.50	58	20	17	46	42	63	82	10
1.51 or more	20	14	7	31	21	54	46	10
Mean	.53	.50	.54	.46	.50	.53	.56	.51
Occupied housing units	**7 914**	**4 982**	**3 924**	**8 441**	**9 070**	**6 678**	**9 334**	**6 927**
HOUSEHOLDER 65 YEARS AND OVER								
Occupied housing units	**2 001**	**933**	**309**	**2 637**	**1 628**	**1 718**	**2 649**	**457**
1-person households	943	449	99	1 354	698	907	1 410	155
Mean number of persons per room	.34	.30	.35	.33	.33	.31	.30	.33
Units in structure:								
1, detached or attached	1 501	645	229	1 270	1 069	1 042	1 888	331
2 or more	475	283	65	1 351	540	643	704	120
Mobile home, trailer, or other	25	5	15	16	19	33	57	6
Specified owner	1 371	573	205	1 180	980	947	1 719	258
Mean value (dollars)	70 900	88 300	90 100	84 700	90 400	55 800	50 700	98 900
Specified renter	459	247	27	1 158	501	589	635	107
Mean contract rent (dollars)	275	335	522	492	499	267	261	796
With meals included in rent	–	1	–	–	41	1	1	48
Mean contract rent (dollars)	–	575	–	–	939	90	263	953
No meals included in rent	442	240	22	1 145	454	581	613	59
No cash rent	17	6	5	13	6	7	21	–

TIPSII [UPF] GH127 CENSUS90 72583600 06/22/92 4:35 PM MACHINE: C DATA:CENSUS90*H1TIPSDA27. 06/18/92 14:00:34 TAPE: NONE FRAME: 219
TSF:CENSUS90*92. 06/18/92 14:04:03 UTF:CENSUS90*93. 06/18/92 14:04:03 META:CENSUS90*H1TABLES27. 06/18/92 14:24:01

Table 60. **Financial Characteristics: 1990**

[For definitions of terms and meanings of symbols, see text]

Place and [In Selected States] County Subdivision [10,000 or More Persons]	Albert Lea city	Andover city	Anoka city	Apple Valley city	Austin city	Bemidji city	Blaine city	Bloomington city	Brainerd city	Brooklyn Center city
VALUE										
Specified owner-occupied housing units	**4 702**	**3 794**	**3 313**	**8 502**	**6 040**	**1 786**	**8 732**	**21 229**	**2 434**	**7 249**
Less than $20,000	257	1	5	2	394	165	11	24	194	6
$20,000 to $29,999	680	8	2	1	864	261	13	16	418	12
$30,000 to $39,999	1 045	9	18	8	1 357	361	18	28	538	15
$40,000 to $49,999	860	11	72	31	1 255	306	93	72	472	52
$50,000 to $59,999	656	52	293	214	790	259	563	306	296	315
$60,000 to $69,999	430	214	602	332	515	182	1 632	1 070	192	1 259
$70,000 to $79,999	282	577	736	770	260	92	2 195	2 578	127	2 703
$80,000 to $89,999	180	740	655	1 264	166	54	1 819	3 881	70	1 871
$90,000 to $99,999	117	553	408	1 544	150	36	1 120	3 526	47	601
$100,000 to $124,999	95	773	306	1 886	147	36	910	4 170	49	296
$125,000 to $149,999	45	394	102	927	72	23	236	2 412	17	72
$150,000 to $174,999	26	218	41	493	33	4	54	1 169	6	27
$175,000 to $199,999	13	127	24	317	18	3	33	643	4	5
$200,000 to $249,999	13	85	27	395	11	3	16	619	3	10
$250,000 to $299,999	–	19	11	173	6	1	8	354	–	3
$300,000 to $399,999	1	12	7	111	2	–	6	251	–	–
$400,000 to $499,999	–	–	4	22	–	–	1	65	–	1
$500,000 or more	2	1	–	12	–	–	4	45	1	1
Median (dollars)	43 800	95 200	79 000	101 100	43 000	43 200	79 200	97 500	41 400	77 400
Mean (dollars)	50 000	107 100	85 200	119 900	48 900	47 900	83 500	115 100	46 500	79 400
Specified vacant-for-sale-only housing units	**59**	**61**	**29**	**162**	**93**	**44**	**58**	**155**	**27**	**42**
Less than $20,000	10	–	–	–	13	12	–	–	10	–
$20,000 to $39,999	18	–	–	1	48	18	–	3	12	1
$40,000 to $59,999	15	1	13	30	30	9	11	7	2	7
$60,000 to $79,999	8	4	7	24	1	2	20	29	–	26
$80,000 to $99,999	5	17	3	26	–	2	19	22	2	6
$100,000 to $149,999	3	26	5	33	1	1	7	41	–	2
$150,000 to $199,999	–	10	1	28	–	–	–	19	1	–
$200,000 to $249,999	–	3	–	7	–	–	–	11	–	–
$250,000 to $299,999	–	–	–	7	–	–	1	9	–	–
$300,000 or more	–	–	–	6	–	–	–	14	–	–
Median (dollars)	42 500	115 200	61 900	100 000	36 200	28 600	76 700	119 600	26 500	67 000
Mean (dollars)	46 600	123 200	74 800	125 700	35 900	34 400	81 600	153 100	34 300	70 500
Owner-occupied mobile homes or trailers	**136**	**5**	**1**	**525**	**136**	**191**	**2 206**	**267**	**203**	**13**
Median (dollars)	10 000–	27 500	32 500	12 800	10 000–	10 000–	16 300	11 300	10 000–	31 300
Mean (dollars)	12 800	38 800	32 500	15 300	15 000	12 400	18 200	14 600	13 100	40 600
CONTRACT RENT										
Specified renter-occupied housing units	**2 129**	**207**	**2 789**	**1 386**	**2 511**	**1 880**	**1 235**	**10 173**	**2 299**	**3 401**
Less than $100	134	1	73	44	141	87	22	129	102	115
$100 to $149	262	–	76	26	247	186	20	150	187	65
$150 to $199	327	2	56	11	435	173	13	78	276	29
$200 to $249	352	3	96	12	550	256	33	88	378	37
$250 to $299	354	9	122	19	457	324	26	64	386	64
$300 to $349	230	8	197	26	250	278	32	80	260	181
$350 to $399	171	13	545	95	156	300	141	359	229	509
$400 to $449	128	56	594	206	47	106	150	1 045	179	412
$450 to $499	34	27	353	147	18	57	204	1 634	88	532
$500 to $549	17	17	337	149	19	35	128	1 491	89	535
$550 to $599	8	22	87	180	12	17	183	1 325	13	371
$600 to $649	22	11	123	117	39	12	108	1 093	47	273
$650 to $699	8	14	69	126	18	2	75	807	7	151
$700 to $749	8	3	11	89	6	1	30	462	14	32
$750 to $999	15	9	19	98	10	1	42	918	–	49
$1,000 or more	13	2	3	19	27	–	–	244	–	6
No cash rent	46	10	28	22	79	45	28	206	44	40
Median (dollars)	245	463	416	530	235	281	494	545	272	477
Mean (dollars)	264	497	416	537	260	282	493	570	291	466
Specified vacant-for-rent housing units	**205**	**11**	**310**	**51**	**224**	**113**	**142**	**750**	**122**	**364**
Less than $100	4	–	–	–	7	2	–	1	2	4
$100 to $199	73	–	1	–	61	22	3	–	40	2
$200 to $299	86	–	14	–	119	40	3	6	45	–
$300 to $399	26	2	53	3	25	35	10	12	20	103
$400 to $499	4	6	80	17	9	10	55	194	11	91
$500 to $599	3	2	69	11	2	4	43	193	–	88
$600 to $749	9	–	79	15	–	–	24	219	4	58
$750 to $999	–	1	14	5	–	–	4	84	–	18
$1,000 or more	–	–	–	–	1	–	–	41	–	–
Median (dollars)	229	444	526	566	221	279	500	585	242	489
Mean (dollars)	249	493	522	576	239	280	521	630	260	502
MEALS INCLUDED IN RENT										
Specified renter-occupied housing units	**2 129**	**207**	**2 789**	**1 386**	**2 511**	**1 880**	**1 235**	**10 173**	**2 299**	**3 401**
With meals included in rent	70	1	16	13	52	20	–	336	121	19
Mean (dollars)	793	413	672	625	911	185	–	1 044	544	722
No meals included in rent	2 013	196	2 745	1 351	2 380	1 815	1 207	9 631	2 134	3 342
No cash rent	46	10	28	22	79	45	28	206	44	40

TIPSII [UPF] GH127 CENSUS90 72583600 06/22/92 4:35 PM MACHINE: C DATA:CENSUS90*H1TIPSDA27. 06/18/92 14:00:34 TAPE: NONE FRAME: 220
TSF:CENSUS90*92. 06/18/92 14:04:03 UTF:CENSUS90*93. 06/18/92 14:04:03 META:CENSUS90*H1TABLES27. 06/18/92 14:24:01

Table 60. **Financial Characteristics: 1990**—Con.

[For definitions of terms and meanings of symbols, see text]

Place and [In Selected States] County Subdivision [10,000 or More Persons]	Brooklyn Park city	Burnsville city	Champlin city	Chanhassen city	Chaska city	Cloquet city	Columbia Heights city	Coon Rapids city	Cottage Grove city	Crystal city
VALUE										
Specified owner-occupied housing units	**12 653**	**10 534**	**4 468**	**3 193**	**2 003**	**2 704**	**4 814**	**12 800**	**5 980**	**6 682**
Less than $20,000	9	8	9	1	18	179	7	11	6	11
$20,000 to $29,999	12	6	2	4	5	435	13	9	4	8
$30,000 to $39,999	50	11	6	3	15	591	28	21	5	28
$40,000 to $49,999	308	18	22	8	60	564	163	162	20	82
$50,000 to $59,999	592	103	112	23	77	342	485	856	136	396
$60,000 to $69,999	1 046	400	234	71	165	244	1 220	2 368	618	1 422
$70,000 to $79,999	1 977	675	876	243	281	159	1 306	2 856	1 376	2 023
$80,000 to $89,999	2 773	998	1 325	202	328	85	715	2 152	1 516	1 398
$90,000 to $99,999	2 534	1 862	891	265	394	44	356	1 426	953	726
$100,000 to $124,999	2 242	3 667	636	794	377	31	304	1 591	886	443
$125,000 to $149,999	642	1 425	151	635	140	15	135	774	253	73
$150,000 to $174,999	244	601	85	338	59	9	48	341	119	45
$175,000 to $199,999	102	288	51	167	22	3	16	121	45	20
$200,000 to $249,999	69	257	42	202	25	1	12	73	34	4
$250,000 to $299,999	37	117	13	91	21	2	3	21	5	2
$300,000 to $399,999	14	67	9	94	11	–	3	9	4	1
$400,000 to $499,999	1	22	3	31	1	–	–	5	–	–
$500,000 or more	1	9	1	21	4	–	–	4	–	–
Median (dollars)	88 400	108 100	87 300	124 400	91 300	42 400	73 700	80 500	85 400	76 900
Mean (dollars)	92 800	117 200	94 100	144 000	99 100	46 400	78 100	88 800	91 100	79 700
Specified vacant-for-sale-only housing units	**184**	**197**	**46**	**61**	**41**	**26**	**48**	**157**	**42**	**46**
Less than $20,000	1	–	–	–	–	5	–	–	–	–
$20,000 to $39,999	12	–	1	–	1	12	3	5	–	–
$40,000 to $59,999	21	3	9	–	5	7	12	37	1	5
$60,000 to $79,999	40	28	13	9	3	2	24	46	10	18
$80,000 to $99,999	40	49	10	6	16	–	6	29	13	16
$100,000 to $149,999	50	73	8	10	10	–	3	31	13	7
$150,000 to $199,999	13	22	4	15	4	–	–	9	5	–
$200,000 to $249,999	3	10	1	11	–	–	–	–	–	–
$250,000 to $299,999	4	4	–	4	–	–	–	–	–	–
$300,000 or more	–	8	–	6	2	–	–	–	–	–
Median (dollars)	86 000	113 200	80 000	163 800	95 000	26 700	65 000	74 200	94 000	80 000
Mean (dollars)	96 800	133 400	91 100	187 500	112 600	31 400	67 700	84 600	100 500	82 300
Owner-occupied mobile homes or trailers	**1**	**611**	**2**	**2**	**659**	**131**	**4**	**235**	**12**	**1**
Median (dollars)	75 000+	13 500	75 000+	22 500	15 200	12 000	65 000	14 200	42 500	72 500
Mean (dollars)	85 000	16 000	90 000	22 500	17 400	16 300	76 300	17 700	42 200	72 500
CONTRACT RENT										
Specified renter-occupied housing units	**6 598**	**6 618**	**664**	**568**	**1 285**	**1 155**	**2 290**	**3 459**	**426**	**2 094**
Less than $100	89	78	3	2	40	141	28	71	17	17
$100 to $149	127	82	6	1	60	131	82	88	15	4
$150 to $199	51	62	1	1	45	178	73	55	7	8
$200 to $249	37	99	2	4	38	182	53	40	7	19
$250 to $299	68	59	5	9	59	151	97	61	2	40
$300 to $349	353	110	11	18	71	142	284	107	8	37
$350 to $399	1 486	250	95	135	114	100	325	152	16	167
$400 to $449	1 129	593	154	114	170	54	355	338	8	512
$450 to $499	1 049	1 058	158	67	241	22	340	511	24	407
$500 to $549	904	1 204	81	73	126	–	226	709	116	327
$550 to $599	650	1 056	68	56	161	1	176	537	82	225
$600 to $649	239	891	15	12	53	–	101	349	31	132
$650 to $699	215	500	26	17	37	–	50	225	39	96
$700 to $749	64	222	10	8	20	–	32	102	21	41
$750 to $999	79	285	19	24	31	–	31	66	20	23
$1,000 or more	8	18	–	10	–	–	–	4	–	1
No cash rent	50	51	10	17	19	53	37	44	13	38
Median (dollars)	446	539	465	444	459	225	426	521	544	477
Mean (dollars)	454	536	483	489	439	232	425	503	523	489
Specified vacant-for-rent housing units	**548**	**617**	**23**	**99**	**144**	**42**	**96**	**327**	**157**	**171**
Less than $100	–	3	–	1	3	5	–	–	–	–
$100 to $199	–	2	–	–	1	8	3	2	–	1
$200 to $299	2	9	–	–	5	12	5	5	1	2
$300 to $399	114	23	3	11	10	12	39	7	1	5
$400 to $499	254	112	10	15	24	5	24	102	1	69
$500 to $599	160	253	6	38	21	–	13	151	63	71
$600 to $749	16	185	3	32	56	–	10	58	88	21
$750 to $999	2	26	1	2	24	–	2	1	3	2
$1,000 or more	–	4	–	–	–	–	–	1	–	–
Median (dollars)	458	558	463	572	620	238	403	519	664	527
Mean (dollars)	465	565	500	557	604	249	426	525	635	517
MEALS INCLUDED IN RENT										
Specified renter-occupied housing units	**6 598**	**6 618**	**664**	**568**	**1 285**	**1 155**	**2 290**	**3 459**	**426**	**2 094**
With meals included in rent	8	5	–	–	1	–	9	1	1	7
Mean (dollars)	429	690	–	–	487	–	401	487	575	604
No meals included in rent	6 540	6 562	654	551	1 265	1 102	2 244	3 414	412	2 049
No cash rent	50	51	10	17	19	53	37	44	13	38

TIPSII [UPF] GH127 CENSUS90 72583600 06/22/92 4:35 PM MACHINE: C DATA:CENSUS90*H1TIPSDA27. 06/18/92 14:00:34 TAPE: NONE FRAME: 221
TSF:CENSUS90*92. 06/18/92 14:04:03 UTF:CENSUS90*93. 06/18/92 14:04:03 META:CENSUS90*H1TABLES27. 06/18/92 14:24:01

Table 60. **Financial Characteristics: 1990**—Con.

[For definitions of terms and meanings of symbols, see text]

Place and [In Selected States] County Subdivision [10,000 or More Persons]	Duluth city	Eagan city	Eden Prairie city	Edina city	Elk River city	Fairmont city	Faribault city	Fergus Falls city	Fridley city	Golden Valley city
VALUE										
Specified owner-occupied housing units	**19 325**	**10 676**	**9 508**	**11 718**	**2 269**	**2 951**	**3 583**	**2 725**	**6 426**	**5 914**
Less than $20,000	894	4	6	8	7	225	38	127	3	3
$20,000 to $29,999	2 374	3	3	6	4	369	126	343	5	2
$30,000 to $39,999	3 830	14	6	6	17	531	361	587	14	8
$40,000 to $49,999	3 850	41	8	13	42	467	640	566	73	9
$50,000 to $59,999	2 703	188	42	47	136	433	734	411	222	62
$60,000 to $69,999	1 861	671	220	120	324	318	658	292	703	220
$70,000 to $79,999	1 148	1 114	534	271	418	215	434	192	1 626	611
$80,000 to $89,999	748	1 262	728	412	378	115	261	76	1 397	765
$90,000 to $99,999	487	1 585	924	598	303	79	133	38	917	783
$100,000 to $124,999	580	2 669	2 638	1 919	332	100	112	61	813	1 355
$125,000 to $149,999	332	1 397	1 541	2 063	175	44	52	16	365	916
$150,000 to $174,999	231	833	942	1 475	76	28	21	7	160	499
$175,000 to $199,999	114	437	625	1 101	26	11	2	5	62	255
$200,000 to $249,999	113	302	600	1 384	20	11	7	2	46	262
$250,000 to $299,999	34	98	269	721	9	1	2	2	12	87
$300,000 to $399,999	20	46	276	737	2	3	2	–	4	60
$400,000 to $499,999	1	10	72	358	–	1	–	–	2	12
$500,000 or more	5	2	74	479	–	–	–	–	2	5
Median (dollars)	46 300	104 300	121 600	156 700	84 900	47 600	58 400	45 100	84 100	109 100
Mean (dollars)	54 800	114 700	143 900	195 000	92 500	53 600	62 000	49 400	91 300	122 400
Specified vacant-for-sale-only housing units	**114**	**238**	**214**	**91**	**27**	**41**	**32**	**33**	**23**	**50**
Less than $20,000	11	–	–	–	–	17	2	5	–	–
$20,000 to $39,999	50	–	1	–	1	14	9	14	1	–
$40,000 to $59,999	22	15	2	–	2	4	11	13	2	1
$60,000 to $79,999	12	31	23	6	6	3	7	–	6	8
$80,000 to $99,999	5	33	13	6	10	3	3	1	8	18
$100,000 to $149,999	7	70	48	23	8	–	–	–	4	14
$150,000 to $199,999	5	54	47	14	–	–	–	–	2	5
$200,000 to $249,999	–	22	24	10	–	–	–	–	–	3
$250,000 to $299,999	2	11	14	11	–	–	–	–	–	1
$300,000 or more	–	2	42	21	–	–	–	–	–	–
Median (dollars)	38 900	129 700	167 200	187 500	85 600	24 400	48 800	35 800	85 000	95 000
Mean (dollars)	54 900	138 100	210 100	219 300	86 900	31 500	50 200	34 900	93 400	115 100
Owner-occupied mobile homes or trailers	**429**	**11**	**2**	**1**	**58**	**105**	**451**	**85**	**365**	**–**
Median (dollars)	10 600	75 000+	57 500	10 000–	10 000–	10 000–	10 000–	10 000–	13 800	–
Mean (dollars)	14 400	85 000	75 000	9 000	14 300	11 800	15 800	12 400	16 000	–
CONTRACT RENT										
Specified renter-occupied housing units	**12 210**	**5 385**	**3 942**	**4 666**	**928**	**1 286**	**1 890**	**1 953**	**3 526**	**1 582**
Less than $100	542	42	29	41	30	98	86	154	28	42
$100 to $149	1 156	39	105	101	39	149	122	193	47	79
$150 to $199	1 186	13	41	104	20	274	178	261	32	46
$200 to $249	1 631	15	24	74	28	248	290	307	41	38
$250 to $299	1 988	19	28	84	66	166	310	384	35	37
$300 to $349	1 478	53	27	66	38	152	247	278	151	45
$350 to $399	1 225	165	27	44	98	80	260	133	445	135
$400 to $449	869	510	95	71	185	19	143	82	764	238
$450 to $499	535	825	241	168	208	20	115	46	774	155
$500 to $549	493	898	527	492	71	9	37	26	265	121
$550 to $599	246	944	570	615	76	3	7	11	421	135
$600 to $649	140	913	642	602	26	15	5	12	182	109
$650 to $699	72	437	600	403	11	2	8	2	150	83
$700 to $749	60	163	326	370	9	10	2	–	103	94
$750 to $999	281	291	534	853	1	12	5	5	41	132
$1,000 or more	38	19	84	439	–	1	2	1	2	52
No cash rent	270	39	42	139	22	28	73	58	45	41
Median (dollars)	286	555	618	634	434	218	286	254	460	487
Mean (dollars)	312	559	623	673	411	244	294	256	474	515
Specified vacant-for-rent housing units	**605**	**502**	**528**	**443**	**78**	**115**	**86**	**145**	**375**	**91**
Less than $100	23	–	–	–	–	1	1	12	–	–
$100 to $199	111	–	2	3	1	42	25	26	–	1
$200 to $299	191	1	–	3	4	61	29	72	–	–
$300 to $399	162	22	1	2	7	9	20	22	25	11
$400 to $499	69	117	14	11	46	2	7	11	136	28
$500 to $599	25	143	83	73	19	–	3	2	83	24
$600 to $749	11	173	354	146	1	–	1	–	131	14
$750 to $999	12	46	62	129	–	–	–	–	–	9
$1,000 or more	1	–	12	76	–	–	–	–	–	4
Median (dollars)	288	584	689	724	465	219	250	258	563	523
Mean (dollars)	303	593	691	796	458	223	273	252	537	574
MEALS INCLUDED IN RENT										
Specified renter-occupied housing units	**12 210**	**5 385**	**3 942**	**4 666**	**928**	**1 286**	**1 890**	**1 953**	**3 526**	**1 582**
With meals included in rent	230	3	11	244	3	40	7	38	7	27
Mean (dollars)	386	504	1 141	1 072	384	696	543	520	632	936
No meals included in rent	11 710	5 343	3 889	4 283	903	1 218	1 810	1 857	3 474	1 514
No cash rent	270	39	42	139	22	28	73	58	45	41

TIPSII [UPF] GH127 CENSUS90 72583600 06/22/92 4:35 PM MACHINE: C DATA:CENSUS90*H1TIPSDA27. 06/18/92 14:00:34 TAPE: NONE FRAME: 222
TSF:CENSUS90*92. 06/18/92 14:04:03 UTF:CENSUS90*93. 06/18/92 14:04:03 META:CENSUS90*H1TABLES27. 06/18/92 14:24:01

Table 60. **Financial Characteristics: 1990**—Con.

[For definitions of terms and meanings of symbols, see text]

Place and [In Selected States] County Subdivision [10,000 or More Persons]	Grand Rapids township	Hastings city	Hibbing city	Hopkins city	Hutchinson city	Inver Grove Heights city	Lakeville city	Mankato city	Maple Grove city	Maplewood city
VALUE										
Specified owner-occupied housing units	**2 524**	**3 204**	**4 509**	**2 305**	**2 521**	**4 527**	**5 557**	**4 533**	**10 404**	**7 197**
Less than $20,000	72	2	606	8	19	22	11	48	6	9
$20,000 to $29,999	219	11	808	4	56	15	7	149	1	7
$30,000 to $39,999	468	23	1 045	11	175	26	9	358	6	20
$40,000 to $49,999	539	66	783	27	294	57	23	637	29	65
$50,000 to $59,999	499	186	545	159	414	198	89	886	196	295
$60,000 to $69,999	324	419	312	305	555	374	268	1 028	780	886
$70,000 to $79,999	179	801	188	436	386	720	767	535	1 195	1 544
$80,000 to $89,999	97	661	88	407	260	773	1 015	350	1 687	1 381
$90,000 to $99,999	45	389	36	287	138	519	935	203	1 990	922
$100,000 to $124,999	43	328	60	226	122	815	1 197	185	2 326	1 008
$125,000 to $149,999	17	144	21	128	56	513	577	82	1 024	559
$150,000 to $174,999	8	79	9	79	34	220	261	37	504	277
$175,000 to $199,999	5	33	4	70	9	124	150	19	274	108
$200,000 to $249,999	5	37	2	70	2	95	130	16	225	74
$250,000 to $299,999	2	17	1	41	–	32	65	–	90	22
$300,000 to $399,999	2	4	–	26	1	20	42	–	58	16
$400,000 to $499,999	–	1	1	10	–	1	8	–	8	3
$500,000 or more	–	3	–	11	–	3	3	–	5	1
Median (dollars)	49 300	81 400	38 000	85 000	65 800	91 500	96 300	61 900	96 500	85 600
Mean (dollars)	52 900	89 800	41 700	104 800	68 900	103 700	109 600	65 300	108 000	95 200
Specified vacant-for-sale-only housing units	**28**	**11**	**69**	**21**	**37**	**49**	**68**	**46**	**202**	**86**
Less than $20,000	5	1	26	–	5	–	–	5	–	–
$20,000 to $39,999	11	1	29	2	4	3	1	9	–	3
$40,000 to $59,999	10	3	12	5	14	7	5	18	13	1
$60,000 to $79,999	1	5	1	5	10	8	9	7	38	29
$80,000 to $99,999	1	1	–	4	2	7	20	5	31	20
$100,000 to $149,999	–	–	1	3	1	15	21	1	61	16
$150,000 to $199,999	–	–	–	–	1	7	6	1	28	13
$200,000 to $249,999	–	–	–	–	–	2	2	–	21	4
$250,000 to $299,999	–	–	–	–	–	–	3	–	6	–
$300,000 or more	–	–	–	2	–	–	1	–	4	–
Median (dollars)	36 700	62 500	26 600	67 500	53 500	89 300	99 100	48 300	113 600	92 300
Mean (dollars)	37 900	56 400	29 000	99 600	54 800	102 000	120 200	52 500	131 100	107 100
Owner-occupied mobile homes or trailers	**283**	**214**	**213**	**63**	**239**	**742**	**972**	**653**	**3**	**727**
Median (dollars)	10 000	21 400	12 400	10 000–	13 100	14 000	13 600	10 000–	75 000+	20 300
Mean (dollars)	15 100	21 700	18 100	19 100	16 900	15 900	16 900	12 800	91 700	22 100
CONTRACT RENT										
Specified renter-occupied housing units	**1 315**	**1 488**	**1 839**	**5 153**	**1 451**	**1 927**	**863**	**5 430**	**1 258**	**2 750**
Less than $100	93	29	256	52	59	26	16	168	7	90
$100 to $149	127	50	335	105	121	30	12	251	13	115
$150 to $199	179	38	368	65	96	13	14	259	7	90
$200 to $249	167	47	250	84	170	32	23	422	7	56
$250 to $299	221	72	238	134	227	35	25	650	6	72
$300 to $349	193	148	154	183	234	70	23	947	16	116
$350 to $399	133	278	116	627	248	122	38	937	11	255
$400 to $449	81	429	18	663	181	235	79	501	27	372
$450 to $499	17	131	8	752	69	376	85	314	25	394
$500 to $549	6	144	12	713	21	237	158	195	175	364
$550 to $599	18	48	–	663	4	232	67	193	141	253
$600 to $649	2	32	4	257	3	160	128	148	238	265
$650 to $699	–	14	–	225	–	125	77	150	292	113
$700 to $749	12	5	–	251	–	113	46	37	123	57
$750 to $999	15	2	2	299	1	84	39	137	126	70
$1,000 or more	3	1	–	36	2	4	8	24	9	13
No cash rent	48	20	78	44	15	33	25	97	35	55
Median (dollars)	263	406	187	492	310	502	529	348	637	477
Mean (dollars)	273	395	203	505	303	515	529	368	629	462
Specified vacant-for-rent housing units	**49**	**71**	**199**	**417**	**147**	**136**	**59**	**266**	**123**	**333**
Less than $100	1	–	32	–	1	1	1	3	–	3
$100 to $199	17	17	89	3	32	–	1	9	–	5
$200 to $299	16	3	54	–	32	4	8	52	–	5
$300 to $399	9	21	17	38	52	8	7	87	–	76
$400 to $499	5	19	5	104	25	19	18	37	3	82
$500 to $599	1	11	1	107	3	62	9	54	36	77
$600 to $749	–	–	–	84	1	35	13	22	81	78
$750 to $999	–	–	1	74	–	5	2	–	3	6
$1,000 or more	–	–	–	7	1	2	–	2	–	1
Median (dollars)	265	369	169	567	324	557	456	368	640	496
Mean (dollars)	264	353	188	602	315	570	467	409	640	489
MEALS INCLUDED IN RENT										
Specified renter-occupied housing units	**1 315**	**1 488**	**1 839**	**5 153**	**1 451**	**1 927**	**863**	**5 430**	**1 258**	**2 750**
With meals included in rent	61	34	17	34	1	2	5	35	5	5
Mean (dollars)	631	289	416	948	263	913	1 010	787	785	845
No meals included in rent	1 206	1 434	1 744	5 075	1 435	1 892	833	5 298	1 218	2 690
No cash rent	48	20	78	44	15	33	25	97	35	55

TIPSII [UPF] GH127 CENSUS90 72583600 06/22/92 4:35 PM MACHINE: C DATA:CENSUS90*H1TIPSDA27. 06/18/92 14:00:34 TAPE: NONE FRAME: 223
TSF:CENSUS90*92. 06/18/92 14:04:03 UTF:CENSUS90*93. 06/18/92 14:04:03 META:CENSUS90*H1TABLES27. 06/18/92 14:24:01

[For definitions of terms and meanings of symbols, see text]

Place and [In Selected States] County Subdivision [10,000 or More Persons]	Marshall city	Minneapolis city	Minnetonka city	Moorhead city	Mounds View city	New Brighton city	New Hope city	New Ulm city	Northfield city
VALUE									
Specified owner-occupied housing units	**2 258**	**64 958**	**12 306**	**5 702**	**2 653**	**4 790**	**4 329**	**3 317**	**2 163**
Less than $20,000	42	186	14	53	3	10	–	112	5
$20,000 to $29,999	96	340	5	125	3	4	1	233	5
$30,000 to $39,999	196	1 559	12	421	6	2	5	501	36
$40,000 to $49,999	337	5 276	30	812	19	28	18	612	82
$50,000 to $59,999	457	10 496	58	1 230	110	69	49	635	191
$60,000 to $69,999	418	12 906	245	1 235	366	236	195	518	323
$70,000 to $79,999	251	10 574	657	676	535	490	603	272	394
$80,000 to $89,999	169	7 123	1 046	432	541	677	1 033	158	377
$90,000 to $99,999	113	4 804	1 535	264	410	778	978	92	290
$100,000 to $124,999	100	4 921	3 039	258	458	1 289	1 159	108	283
$125,000 to $149,999	44	2 486	1 996	107	147	628	240	42	99
$150,000 to $174,999	23	1 280	1 125	48	43	239	39	18	38
$175,000 to $199,999	5	796	772	19	6	120	5	7	23
$200,000 to $249,999	5	808	764	17	5	123	3	5	14
$250,000 to $299,999	2	464	403	3	1	51	–	2	2
$300,000 to $399,999	–	463	346	2	–	33	1	2	1
$400,000 to $499,999	–	199	132	–	–	11	–	–	–
$500,000 or more	–	277	127	–	–	2	–	–	–
Median (dollars)	60 000	71 500	121 000	61 500	85 300	102 000	92 700	53 000	81 200
Mean (dollars)	64 200	85 600	145 400	65 900	89 600	113 000	95 800	56 800	86 000
Specified vacant-for-sale-only housing units	**27**	**914**	**190**	**51**	**23**	**23**	**18**	**36**	**15**
Less than $20,000	4	10	–	3	–	–	–	6	–
$20,000 to $39,999	9	79	1	11	–	–	–	18	1
$40,000 to $59,999	7	340	2	16	3	1	1	7	2
$60,000 to $79,999	3	296	25	13	6	2	6	2	3
$80,000 to $99,999	3	92	29	6	6	4	7	–	4
$100,000 to $149,999	–	57	56	2	6	7	4	3	5
$150,000 to $199,999	1	16	27	–	1	6	–	–	–
$200,000 to $249,999	–	9	12	–	1	3	–	–	–
$250,000 to $299,999	–	2	17	–	–	–	–	–	–
$300,000 or more	–	13	21	–	–	–	–	–	–
Median (dollars)	42 500	61 400	131 300	53 800	88 300	137 500	84 000	31 700	87 500
Mean (dollars)	48 400	73 500	180 100	55 100	98 000	135 900	87 400	41 600	84 800
Owner-occupied mobile homes or trailers	**86**	**31**	**3**	**288**	**543**	**353**	**2**	**238**	**194**
Median (dollars)	10 000–	58 800	75 000+	10 000–	13 200	10 800	52 500	10 000–	10 000–
Mean (dollars)	10 600	92 500	138 300	12 600	14 900	12 700	70 000	13 100	13 500
CONTRACT RENT									
Specified renter-occupied housing units	**1 876**	**80 506**	**4 352**	**4 374**	**1 325**	**2 951**	**3 781**	**1 313**	**1 484**
Less than $100	86	2 733	57	139	9	23	49	66	59
$100 to $149	184	4 419	75	349	15	44	71	133	98
$150 to $199	202	3 256	48	327	14	37	37	271	55
$200 to $249	274	3 149	30	456	9	43	24	242	101
$250 to $299	295	5 412	69	731	8	32	28	215	184
$300 to $349	279	9 894	71	812	24	130	89	187	163
$350 to $399	230	13 649	69	706	88	257	238	69	210
$400 to $449	132	10 438	102	327	424	643	656	38	164
$450 to $499	46	7 954	191	178	372	573	716	19	294
$500 to $549	52	5 384	428	88	217	620	626	2	44
$550 to $599	24	4 128	596	87	33	151	362	–	43
$600 to $649	23	3 116	654	57	58	109	192	5	18
$650 to $699	2	1 827	585	22	24	84	275	1	8
$700 to $749	–	1 049	296	10	11	28	130	1	1
$750 to $999	9	2 232	776	26	6	129	232	–	5
$1,000 or more	–	837	242	2	3	11	28	–	2
No cash rent	38	1 029	63	57	10	37	28	64	35
Median (dollars)	277	390	631	308	462	472	498	229	372
Mean (dollars)	286	405	652	311	465	481	519	239	353
Specified vacant-for-rent housing units	**167**	**7 135**	**931**	**247**	**110**	**180**	**216**	**58**	**112**
Less than $100	2	194	–	8	–	–	1	–	–
$100 to $199	45	546	2	28	–	–	–	25	1
$200 to $299	31	859	2	79	1	1	–	21	9
$300 to $399	31	2 308	4	71	24	28	10	10	26
$400 to $499	18	1 433	12	27	69	73	95	2	50
$500 to $599	16	673	77	24	10	51	71	–	22
$600 to $749	23	582	313	9	6	12	30	–	4
$750 to $999	1	276	359	1	–	15	9	–	–
$1,000 or more	–	264	162	–	–	–	–	–	–
Median (dollars)	328	386	789	307	442	472	505	214	458
Mean (dollars)	337	434	838	324	452	503	528	232	438
MEALS INCLUDED IN RENT									
Specified renter-occupied housing units	**1 876**	**80 506**	**4 352**	**4 374**	**1 325**	**2 951**	**3 781**	**1 313**	**1 484**
With meals included in rent	14	462	82	25	2	3	174	2	9
Mean (dollars)	577	603	987	674	869	475	852	187	488
No meals included in rent	1 824	79 015	4 207	4 292	1 313	2 911	3 579	1 247	1 440
No cash rent	38	1 029	63	57	10	37	28	64	35

TIPSII [UPF] GH127 CENSUS90 72583600 06/22/92 4:35 PM MACHINE: C DATA:CENSUS90*H1TIPSDA27. 06/18/92 14:00:34 TAPE: NONE FRAME: 224
TSF:CENSUS90*92. 06/18/92 14:04:03 UTF:CENSUS90*93. 06/18/92 14:04:03 META:CENSUS90*H1TABLES27. 06/18/92 14:24:01

Table 60. **Financial Characteristics: 1990**—Con.

[For definitions of terms and meanings of symbols, see text]

Place and [In Selected States] County Subdivision [10,000 or More Persons]	North Mankato city	North St. Paul city	Oakdale city	Owatonna city	Plymouth city	Prior Lake city	Ramsey city	Red Wing city	Richfield city
VALUE									
Specified owner-occupied housing units	**2 242**	**3 059**	**4 691**	**4 709**	**11 988**	**2 900**	**3 089**	**3 410**	**9 391**
Less than $20,000	6	10	5	21	6	3	1	32	9
$20,000 to $29,999	31	4	5	111	3	3	1	115	5
$30,000 to $39,999	110	11	17	338	17	10	2	280	9
$40,000 to $49,999	267	57	71	658	43	29	16	467	48
$50,000 to $59,999	414	189	303	882	132	59	31	551	203
$60,000 to $69,999	350	524	610	974	355	133	346	571	966
$70,000 to $79,999	315	766	754	691	684	272	794	501	2 583
$80,000 to $89,999	276	629	726	387	881	476	707	338	2 812
$90,000 to $99,999	156	347	679	234	1 091	483	459	216	1 650
$100,000 to $124,999	162	339	1 034	193	2 578	522	360	176	865
$125,000 to $149,999	67	92	296	119	2 153	328	147	79	169
$150,000 to $174,999	56	44	113	41	1 494	192	95	47	49
$175,000 to $199,999	19	24	41	25	886	148	46	22	13
$200,000 to $249,999	7	16	32	18	958	129	52	12	4
$250,000 to $299,999	3	6	2	11	419	71	16	2	3
$300,000 to $399,999	2	–	3	5	222	28	12	1	2
$400,000 to $499,999	1	1	–	–	44	8	1	–	–
$500,000 or more	–	–	–	1	22	6	3	–	1
Median (dollars)	68 300	79 600	88 000	63 500	127 400	99 600	85 000	64 600	83 100
Mean (dollars)	75 000	85 000	92 800	68 400	141 800	120 300	95 900	68 800	85 400
Specified vacant-for-sale-only housing units	**11**	**25**	**73**	**38**	**269**	**50**	**27**	**34**	**43**
Less than $20,000	–	–	–	–	–	–	–	1	–
$20,000 to $39,999	3	–	1	11	1	1	–	9	–
$40,000 to $59,999	3	4	9	12	8	5	–	12	1
$60,000 to $79,999	2	9	21	6	53	9	9	5	16
$80,000 to $99,999	2	4	19	2	16	10	8	3	21
$100,000 to $149,999	1	3	17	5	68	13	8	3	4
$150,000 to $199,999	–	5	5	1	62	4	1	1	1
$200,000 to $249,999	–	–	1	1	35	4	1	–	–
$250,000 to $299,999	–	–	–	–	13	4	–	–	–
$300,000 or more	–	–	–	–	13	–	–	–	–
Median (dollars)	57 500	78 800	84 600	55 000	142 600	100 000	95 000	48 800	82 600
Mean (dollars)	61 100	94 700	94 600	67 700	153 000	120 200	101 300	59 700	84 400
Owner-occupied mobile homes or trailers	**191**	**1**	**228**	**185**	**63**	**42**	**82**	**171**	**43**
Median (dollars)	10 000–	67 500	10 000–	10 000–	11 000	35 000	10 000–	10 900	10 000–
Mean (dollars)	13 100	67 500	14 000	14 100	20 700	32 900	13 000	15 200	13 700
CONTRACT RENT									
Specified renter-occupied housing units	**1 116**	**1 191**	**1 312**	**2 001**	**4 807**	**683**	**107**	**1 835**	**5 129**
Less than $100	14	20	37	104	41	17	–	112	41
$100 to $149	31	43	28	135	41	20	1	171	79
$150 to $199	44	29	5	179	19	16	3	173	59
$200 to $249	129	30	10	277	17	11	4	233	61
$250 to $299	102	64	119	444	21	12	7	308	48
$300 to $349	202	86	109	377	32	38	4	214	91
$350 to $399	270	255	347	241	78	50	12	256	1 013
$400 to $449	115	162	169	130	276	91	11	122	1 517
$450 to $499	93	227	152	22	562	103	9	47	656
$500 to $549	46	130	98	7	784	77	13	19	551
$550 to $599	28	70	72	4	890	64	24	32	417
$600 to $649	15	29	45	5	686	73	7	31	180
$650 to $699	4	9	59	–	457	44	2	16	160
$700 to $749	3	8	29	1	320	12	2	12	73
$750 to $999	5	7	17	2	496	31	3	38	117
$1,000 or more	3	–	1	2	35	6	1	11	4
No cash rent	12	22	15	71	52	18	4	40	62
Median (dollars)	356	418	398	280	578	485	502	284	435
Mean (dollars)	355	411	422	275	592	491	484	306	460
Specified vacant-for-rent housing units	**55**	**115**	**81**	**82**	**735**	**95**	**7**	**79**	**333**
Less than $100	–	–	–	7	–	–	–	2	–
$100 to $199	3	–	–	18	4	1	3	15	–
$200 to $299	16	2	10	33	–	3	–	25	12
$300 to $399	25	32	23	22	8	8	1	23	50
$400 to $499	7	75	19	1	99	46	1	6	131
$500 to $599	4	6	15	1	140	10	1	–	93
$600 to $749	–	–	11	–	294	23	1	1	45
$750 to $999	–	–	3	–	186	4	–	7	2
$1,000 or more	–	–	–	–	4	–	–	–	–
Median (dollars)	340	444	438	260	671	471	338	288	486
Mean (dollars)	341	433	466	246	675	510	364	329	488
MEALS INCLUDED IN RENT									
Specified renter-occupied housing units	**1 116**	**1 191**	**1 312**	**2 001**	**4 807**	**683**	**107**	**1 835**	**5 129**
With meals included in rent	5	–	5	5	11	2	–	24	4
Mean (dollars)	510	–	465	708	598	325	–	892	778
No meals included in rent	1 099	1 169	1 292	1 925	4 744	663	103	1 771	5 063
No cash rent	12	22	15	71	52	18	4	40	62

TIPSII [UPF] GH127 CENSUS90 72583600 06/22/92 4:35 PM MACHINE: C DATA:CENSUS90*H1TIPSDA27. 06/18/92 14:00:34 TAPE: NONE FRAME: 225
TSF:CENSUS90*92. 06/18/92 14:04:03 UTF:CENSUS90*93. 06/18/92 14:04:03 META:CENSUS90*H1TABLES27. 06/18/92 14:24:01

[For definitions of terms and meanings of symbols, see text]

Place and [In Selected States] County Subdivision [10,000 or More Persons]	Robbinsdale city	Rochester city	Roseville city	St. Cloud city	St. Louis Park city	St. Paul city	Shakopee city	Shoreview city
VALUE								
Specified owner-occupied housing units	**3 964**	**15 642**	**7 966**	**7 976**	**10 959**	**50 389**	**2 595**	**6 794**
Less than $20,000	4	29	3	41	8	199	3	4
$20,000 to $29,999	4	100	3	135	13	366	3	1
$30,000 to $39,999	12	411	16	613	11	1 284	11	9
$40,000 to $49,999	71	1 289	32	1 426	82	3 918	38	10
$50,000 to $59,999	287	2 313	75	1 890	331	7 581	142	124
$60,000 to $69,999	908	3 273	304	1 571	1 259	10 972	283	374
$70,000 to $79,999	1 152	2 467	971	854	2 672	9 423	500	719
$80,000 to $89,999	680	1 580	1 531	497	2 345	5 834	580	738
$90,000 to $99,999	392	1 082	1 473	304	1 421	3 386	459	741
$100,000 to $124,999	289	1 373	1 892	302	1 280	3 440	371	1 738
$125,000 to $149,999	96	773	859	178	692	1 669	114	1 051
$150,000 to $174,999	37	397	348	66	330	786	38	506
$175,000 to $199,999	19	211	170	48	195	509	34	247
$200,000 to $249,999	10	195	164	36	184	496	14	310
$250,000 to $299,999	1	86	78	10	75	249	2	126
$300,000 to $399,999	1	49	33	2	51	192	3	63
$400,000 to $499,999	–	9	10	1	4	41	–	19
$500,000 or more	1	5	4	2	6	44	–	14
Median (dollars)	75 900	71 500	97 100	59 400	84 700	70 800	85 500	109 700
Mean (dollars)	80 600	82 800	108 700	65 500	96 300	79 800	90 100	122 400
Specified vacant-for-sale-only housing units	**24**	**167**	**36**	**76**	**74**	**714**	**23**	**61**
Less than $20,000	–	1	–	1	–	13	–	–
$20,000 to $39,999	1	5	–	21	3	94	1	–
$40,000 to $59,999	6	55	1	31	5	287	2	4
$60,000 to $79,999	12	44	8	11	25	227	5	17
$80,000 to $99,999	2	24	13	8	28	50	10	8
$100,000 to $149,999	3	20	10	3	9	28	5	15
$150,000 to $199,999	–	7	2	–	3	10	–	8
$200,000 to $249,999	–	5	2	1	1	2	–	7
$250,000 to $299,999	–	4	–	–	–	2	–	–
$300,000 or more	–	2	–	–	–	1	–	2
Median (dollars)	67 500	70 400	93 300	50 000	82 000	57 700	85 800	103 100
Mean (dollars)	70 800	89 400	105 300	55 400	88 100	62 100	85 500	125 400
Owner-occupied mobile homes or trailers	**1**	**619**	**92**	**290**	**5**	**34**	**35**	**181**
Median (dollars)	52 500	10 600	10 000–	10 000–	75 000+	58 800	10 000–	15 500
Mean (dollars)	52 500	15 300	12 200	11 800	82 000	60 200	11 100	20 000
CONTRACT RENT								
Specified renter-occupied housing units	**1 615**	**9 386**	**4 272**	**8 702**	**7 428**	**50 599**	**1 198**	**1 252**
Less than $100	25	231	53	251	103	1 619	44	7
$100 to $149	50	311	72	430	147	2 562	59	12
$150 to $199	34	372	76	554	103	2 007	34	8
$200 to $249	34	559	52	551	65	1 997	37	6
$250 to $299	37	837	56	593	62	3 651	57	5
$300 to $349	67	1 122	103	1 231	115	6 315	53	20
$350 to $399	221	1 593	477	1 894	767	8 693	131	40
$400 to $449	220	1 658	631	1 281	777	6 838	192	147
$450 to $499	227	1 050	878	565	1 272	5 567	285	394
$500 to $549	204	534	620	299	1 183	3 491	96	156
$550 to $599	125	274	422	163	779	2 082	101	193
$600 to $649	100	217	325	139	663	1 673	53	77
$650 to $699	103	93	130	104	483	1 226	23	59
$700 to $749	52	49	79	113	203	624	1	30
$750 to $999	70	112	175	400	512	1 249	7	67
$1,000 or more	2	226	60	56	89	358	3	5
No cash rent	44	148	63	78	105	647	22	26
Median (dollars)	476	388	485	368	511	390	444	495
Mean (dollars)	478	400	498	381	527	400	418	525
Specified vacant-for-rent housing units	**63**	**473**	**495**	**610**	**443**	**4 232**	**102**	**82**
Less than $100	2	2	1	2	1	48	1	2
$100 to $199	1	15	1	47	1	175	1	–
$200 to $299	2	66	5	32	1	459	2	–
$300 to $399	17	123	49	295	33	1 356	10	3
$400 to $499	14	145	142	186	110	965	40	35
$500 to $599	16	48	58	29	136	385	30	34
$600 to $749	10	16	73	15	77	419	18	6
$750 to $999	1	19	158	4	58	315	–	1
$1,000 or more	–	39	8	–	26	110	–	1
Median (dollars)	473	417	588	385	547	407	493	504
Mean (dollars)	469	484	637	384	614	462	488	517
MEALS INCLUDED IN RENT								
Specified renter-occupied housing units	**1 615**	**9 386**	**4 272**	**8 702**	**7 428**	**50 599**	**1 198**	**1 252**
With meals included in rent	9	293	48	28	73	742	2	3
Mean (dollars)	760	1 101	1 005	577	536	531	358	246
No meals included in rent	1 562	8 945	4 161	8 596	7 250	49 210	1 174	1 223
No cash rent	44	148	63	78	105	647	22	26

TIPSII [UPF] GH127 CENSUS90 72583600 06/22/92 4:35 PM MACHINE: C DATA:CENSUS90*H1TIPSDA27. 06/18/92 14:00:34 TAPE: NONE FRAME: 226
TSF:CENSUS90*92. 06/18/92 14:04:03 UTF:CENSUS90*93. 06/18/92 14:04:03 META:CENSUS90*H1TABLES27. 06/18/92 14:24:01

Table 60. **Financial Characteristics: 1990**—Con.

[For definitions of terms and meanings of symbols, see text]

Place and [In Selected States] County Subdivision [10,000 or More Persons]	South St. Paul city	Stillwater city	Vadnais Heights city	West St. Paul city	White Bear Lake city	Willmar city	Winona city	Woodbury city
VALUE								
Specified owner-occupied housing units	**5 098**	**3 289**	**2 718**	**4 207**	**6 048**	**3 433**	**5 110**	**5 006**
Less than $20,000	13	8	3	7	7	24	139	3
$20,000 to $29,999	14	–	5	8	12	100	499	6
$30,000 to $39,999	89	25	6	29	13	341	875	9
$40,000 to $49,999	212	74	20	75	53	675	1 009	23
$50,000 to $59,999	622	192	174	255	184	740	783	95
$60,000 to $69,999	1 276	418	270	635	505	570	667	310
$70,000 to $79,999	1 327	466	289	848	1 256	387	424	566
$80,000 to $89,999	781	453	276	751	1 555	226	278	470
$90,000 to $99,999	334	429	428	463	1 026	109	151	541
$100,000 to $124,999	274	520	575	481	910	133	151	1 240
$125,000 to $149,999	112	287	242	324	278	77	66	681
$150,000 to $174,999	33	172	135	147	101	27	39	343
$175,000 to $199,999	7	96	88	73	40	9	13	200
$200,000 to $249,999	2	102	102	74	44	11	11	282
$250,000 to $299,999	1	31	62	23	25	2	5	138
$300,000 to $399,999	1	12	38	11	16	2	–	75
$400,000 to $499,999	–	2	4	2	7	–	–	19
$500,000 or more	–	2	1	1	16	–	–	5
Median (dollars)	72 300	90 200	97 400	83 300	86 400	57 500	50 400	109 700
Mean (dollars)	75 100	102 900	112 800	94 200	94 400	63 200	55 800	125 200
Specified vacant-for-sale-only housing units	**38**	**25**	**41**	**35**	**36**	**34**	**35**	**95**
Less than $20,000	–	1	1	–	–	–	3	–
$20,000 to $39,999	5	1	–	2	1	4	17	–
$40,000 to $59,999	10	6	20	5	2	24	7	6
$60,000 to $79,999	11	8	3	16	6	4	3	22
$80,000 to $99,999	7	1	5	6	10	1	4	14
$100,000 to $149,999	2	4	5	3	13	–	1	21
$150,000 to $199,999	3	2	3	1	3	1	–	17
$200,000 to $249,999	–	2	2	–	–	–	–	9
$250,000 to $299,999	–	–	2	1	–	–	–	3
$300,000 or more	–	–	–	1	1	–	–	3
Median (dollars)	65 000	72 500	59 800	76 100	95 000	52 100	34 300	110 600
Mean (dollars)	74 900	94 800	95 100	91 600	113 800	55 100	44 000	132 700
Owner-occupied mobile homes or trailers	**36**	**2**	**227**	**–**	**2**	**265**	**84**	**–**
Median (dollars)	10 000–	57 500	11 100	–	75 000+	10 000–	10 000–	–
Mean (dollars)	12 700	75 000	12 900	–	81 300	11 500	13 800	–
CONTRACT RENT								
Specified renter-occupied housing units	**2 194**	**1 257**	**603**	**3 559**	**2 427**	**2 574**	**3 380**	**1 362**
Less than $100	42	47	4	43	48	142	195	2
$100 to $149	131	56	2	64	57	290	373	8
$150 to $199	117	43	2	64	51	227	311	1
$200 to $249	87	44	6	73	75	376	346	6
$250 to $299	151	83	8	64	64	406	602	1
$300 to $349	249	120	11	186	134	354	428	4
$350 to $399	384	167	5	462	138	416	342	12
$400 to $449	379	189	118	669	234	166	279	135
$450 to $499	288	164	134	612	370	86	115	130
$500 to $549	135	155	172	540	330	35	73	203
$550 to $599	51	73	56	270	233	14	36	127
$600 to $649	62	38	29	195	292	16	67	150
$650 to $699	37	20	25	94	126	4	26	256
$700 to $749	13	7	10	88	79	2	25	156
$750 to $999	16	15	10	76	145	1	75	137
$1,000 or more	5	4	3	6	14	–	5	22
No cash rent	47	32	8	53	37	39	82	12
Median (dollars)	390	410	503	462	503	281	284	615
Mean (dollars)	381	403	507	465	502	278	304	618
Specified vacant-for-rent housing units	**255**	**36**	**24**	**219**	**241**	**145**	**155**	**434**
Less than $100	2	–	–	1	–	2	6	–
$100 to $199	4	2	–	1	1	34	22	–
$200 to $299	13	3	3	4	5	42	47	–
$300 to $399	32	5	1	33	13	48	35	1
$400 to $499	57	16	5	95	57	12	26	41
$500 to $599	20	8	15	56	28	4	8	29
$600 to $749	93	1	–	13	116	3	8	326
$750 to $999	33	1	–	12	20	–	3	37
$1,000 or more	1	–	–	4	1	–	–	–
Median (dollars)	595	450	511	474	611	289	305	673
Mean (dollars)	570	439	470	506	588	289	327	666
MEALS INCLUDED IN RENT								
Specified renter-occupied housing units	**2 194**	**1 257**	**603**	**3 559**	**2 427**	**2 574**	**3 380**	**1 362**
With meals included in rent	7	4	1	7	46	10	5	51
Mean (dollars)	1 011	456	437	575	896	246	543	945
No meals included in rent	2 140	1 221	594	3 499	2 344	2 525	3 293	1 299
No cash rent	47	32	8	53	37	39	82	12

TIPSII [UPF] GH127 CENSUS90 72583600 06/22/92 4:35 PM MACHINE: C DATA:CENSUS90*H1TIPSDA27. 06/18/92 14:00:34 TAPE: NONE FRAME: 227
TSF:CENSUS90*92. 06/18/92 14:04:03 UTF:CENSUS90*93. 06/18/92 14:04:03 META:CENSUS90*H1TABLES27. 06/18/92 14:24:01

Table 61. **Occupancy, Structural, and Utilization Characteristics of Housing Units by Race and Hispanic Origin of Householder: 1990**

[Threshold and complementary threshold are 400 persons. For definitions of terms and meanings of symbols, see text]

Place and [In Selected States] County Subdivision [10,000 or More Persons]	Albert Lea city			Anoka city	Apple Valley city		Austin city	Bemidji city	
	White	Hispanic origin (of any race)	White, not of Hispanic origin	White	White	Asian or Pacific Islander	White	White	American Indian, Eskimo, or Aleut
Occupied housing units	**7 338**	**260**	**7 235**	**6 304**	**10 851**	**136**	**9 255**	**3 776**	**266**
POPULATION									
Persons in occupied housing units	17 088	808	16 784	16 115	33 397	509	21 024	8 572	914
Per occupied housing unit	2.33	3.11	2.32	2.56	3.08	3.74	2.27	2.27	3.44
Owner-occupied housing units	13 409	372	13 214	10 471	30 126	401	16 594	5 303	249
Per owner-occupied housing unit	2.52	3.26	2.51	2.93	3.17	3.71	2.44	2.52	3.19
Renter-occupied housing units	3 679	436	3 570	5 644	3 271	108	4 430	3 269	665
Per renter-occupied housing unit	1.83	2.99	1.81	2.07	2.45	3.86	1.80	1.95	3.54
TENURE									
Owner-occupied housing units	5 323	114	5 260	3 574	9 515	108	6 794	2 103	78
Percent of occupied housing units	72.5	43.8	72.7	56.7	87.7	79.4	73.4	55.7	29.3
Renter-occupied housing units	2 015	146	1 975	2 730	1 336	28	2 461	1 673	188
UNITS IN STRUCTURE									
Occupied housing units	**7 338**	**260**	**7 235**	**6 304**	**10 851**	**136**	**9 255**	**3 776**	**266**
1, detached	5 228	148	5 156	3 490	7 491	94	6 935	2 193	153
1, attached	127	1	127	239	1 739	23	110	49	5
2	558	51	543	239	16	1	489	216	29
3 or 4	271	18	271	217	133	2	316	157	13
5 to 9	174	12	168	381	106	–	253	107	17
10 to 19	211	5	210	414	76	–	183	231	6
20 to 49	111	1	111	835	675	7	271	388	15
50 or more	396	14	391	426	67	–	435	135	5
Mobile home or trailer	198	9	194	28	523	7	156	218	19
Other	64	1	64	35	25	2	107	82	4
ROOMS									
Owner-occupied housing units	**5 323**	**114**	**5 260**	**3 574**	**9 515**	**108**	**6 794**	**2 103**	**78**
1 room	6	1	5	4	3	1	3	5	1
2 rooms	16	1	16	18	55	4	11	14	2
3 rooms	115	7	112	41	150	15	157	80	4
4 rooms	650	18	642	246	629	11	795	323	7
5 rooms	1 359	27	1 342	627	1 141	12	1 861	530	26
6 rooms	1 313	22	1 301	773	1 258	12	1 805	413	18
7 rooms	847	21	835	639	1 629	18	1 032	302	10
8 rooms	548	9	542	561	1 833	13	639	182	3
9 or more rooms	469	8	465	665	2 817	22	491	254	7
Median	5.9	5.6	5.9	6.6	7.4	6.4	5.8	5.7	5.5
Renter-occupied housing units	**2 015**	**146**	**1 975**	**2 730**	**1 336**	**28**	**2 461**	**1 673**	**188**
1 room	72	10	70	98	43	1	124	64	4
2 rooms	242	22	237	288	105	4	210	219	18
3 rooms	541	26	535	824	238	4	823	465	31
4 rooms	569	37	559	925	332	5	581	521	55
5 rooms	356	31	346	409	284	6	389	242	41
6 rooms	154	17	148	118	153	5	201	98	20
7 rooms	47	3	46	27	86	2	82	36	8
8 rooms	22	–	22	27	54	–	34	17	7
9 or more rooms	12	–	12	14	41	1	17	11	4
Median	3.8	3.9	3.8	3.7	4.3	4.5	3.6	3.7	4.2
PERSONS IN UNIT									
Owner-occupied housing units	**5 323**	**114**	**5 260**	**3 574**	**9 515**	**108**	**6 794**	**2 103**	**78**
1 person	1 141	10	1 135	484	1 018	9	1 589	515	10
2 persons	2 129	35	2 106	1 144	2 356	17	2 846	780	21
3 persons	767	21	758	714	2 051	17	869	304	17
4 persons	848	27	832	775	2 656	35	928	299	15
5 persons	343	10	339	331	1 086	18	424	133	8
6 persons	71	6	68	89	277	8	108	56	4
7 or more persons	24	5	22	37	71	4	30	16	3
Median	2.21	3.07	2.21	2.72	3.17	3.81	2.14	2.19	2.97
Renter-occupied housing units	**2 015**	**146**	**1 975**	**2 730**	**1 336**	**28**	**2 461**	**1 673**	**188**
1 person	1 100	33	1 091	1 153	366	1	1 372	784	32
2 persons	486	32	474	782	434	3	571	475	36
3 persons	218	31	209	422	247	11	274	211	32
4 persons	131	22	126	245	180	6	162	140	34
5 persons	59	15	57	93	87	1	62	44	26
6 persons	14	8	12	29	16	3	12	13	12
7 or more persons	7	5	6	6	6	3	8	6	16
Median	1.50–	2.76	1.50–	1.77	2.20	3.41	1.50–	1.61	3.31
PERSONS PER ROOM									
Owner-occupied housing units	**5 323**	**114**	**5 260**	**3 574**	**9 515**	**108**	**6 794**	**2 103**	**78**
0.50 or less	4 107	61	4 068	2 623	7 186	47	5 320	1 579	40
0.51 to 0.75	822	27	809	678	1 783	27	981	332	18
0.76 to 1.00	347	18	341	235	474	21	446	164	18
1.01 to 1.50	33	5	30	31	59	6	41	23	1
1.51 or more	14	3	12	7	13	7	6	5	1
Mean	.41	.56	.41	.43	.43	.59	.40	.41	.56
Renter-occupied housing units	**2 015**	**146**	**1 975**	**2 730**	**1 336**	**28**	**2 461**	**1 673**	**188**
0.50 or less	1 467	49	1 449	1 599	762	7	1 757	1 080	60
0.51 to 0.75	286	34	275	558	359	5	379	330	38
0.76 to 1.00	237	36	231	437	174	7	288	215	55
1.01 to 1.50	18	15	16	66	20	5	26	32	25
1.51 or more	7	12	4	70	21	4	11	16	10
Mean	.47	.78	.47	.56	.54	.86	.47	.52	.80

TIPSII [UPF] GH127 CENSUS90 72583600 06/22/92 4:35 PM MACHINE: C DATA:CENSUS90*H1TIPSDA27. 06/18/92 14:00:34 TAPE: NONE FRAME: 228
TSF:CENSUS90*92. 06/18/92 14:04:03 UTF:CENSUS90*93. 06/18/92 14:04:03 META:CENSUS90*H1TABLES27. 06/18/92 14:24:01

Table 61. **Occupancy, Structural, and Utilization Characteristics of Housing Units by Race and Hispanic Origin of Householder: 1990**—Con.

[Threshold and complementary threshold are 400 persons. For definitions of terms and meanings of symbols, see text]

Place and [In Selected States] County Subdivision [10,000 or More Persons]	Blaine city		Bloomington city					Brooklyn Center city		
	White	Asian or Pacific Islander	White	Black	Asian or Pacific Islander	Hispanic origin (of any race)	White, not of Hispanic origin	White	Black	Asian or Pacific Islander
Occupied housing units	**12 570**	**104**	**33 208**	**506**	**620**	**241**	**33 046**	**10 505**	**453**	**146**
POPULATION										
Persons in occupied housing units	38 000	418	81 154	1 371	2 307	663	80 747	26 373	1 385	625
Per occupied housing unit	3.02	4.02	2.44	2.71	3.72	2.75	2.44	2.51	3.06	4.28
Owner-occupied housing units	34 849	394	63 026	590	1 813	405	62 772	20 400	326	480
Per owner-occupied housing unit	3.07	4.19	2.68	3.01	4.08	3.29	2.68	2.70	3.26	4.90
Renter-occupied housing units	3 151	24	18 128	781	494	258	17 975	5 973	1 059	145
Per renter-occupied housing unit	2.57	2.40	1.88	2.52	2.81	2.19	1.87	2.03	3.00	3.02
TENURE										
Owner-occupied housing units	11 345	94	23 542	196	444	123	23 459	7 557	100	98
Percent of occupied housing units	90.3	90.4	70.9	38.7	71.6	51.0	71.0	71.9	22.1	67.1
Renter-occupied housing units	1 225	10	9 666	310	176	118	9 587	2 948	353	48
UNITS IN STRUCTURE										
Occupied housing units	**12 570**	**104**	**33 208**	**506**	**620**	**241**	**33 046**	**10 505**	**453**	**146**
1, detached	8 151	71	20 120	168	409	111	20 050	7 056	91	88
1, attached	1 276	16	2 872	73	37	18	2 858	837	58	14
2	55	1	139	2	2	1	139	68	1	1
3 or 4	121	–	449	14	11	5	445	133	16	1
5 to 9	88	2	463	8	9	7	459	250	20	1
10 to 19	75	1	1 440	58	24	15	1 430	852	145	14
20 to 49	518	3	3 563	119	74	52	3 525	648	102	22
50 or more	48	–	3 739	60	41	27	3 718	615	19	2
Mobile home or trailer	2 212	10	276	–	5	3	275	13	–	–
Other	26	–	147	4	8	2	147	33	1	3
ROOMS										
Owner-occupied housing units	**11 345**	**94**	**23 542**	**196**	**444**	**123**	**23 459**	**7 557**	**100**	**98**
1 room	3	–	15	1	–	1	14	2	–	1
2 rooms	83	5	101	2	12	2	100	21	3	2
3 rooms	206	12	447	7	58	8	443	102	3	13
4 rooms	1 263	15	1 478	18	59	11	1 472	457	7	13
5 rooms	2 833	23	4 519	30	81	24	4 504	2 315	23	16
6 rooms	2 086	14	4 595	30	64	23	4 580	1 862	22	18
7 rooms	1 925	7	3 935	32	60	21	3 919	1 200	10	15
8 rooms	1 563	12	3 483	31	53	13	3 472	815	10	10
9 or more rooms	1 383	6	4 969	45	57	20	4 955	783	22	10
Median	6.1	5.2	6.7	6.8	5.7	6.2	6.7	6.0	6.1	5.7
Renter-occupied housing units	**1 225**	**10**	**9 666**	**310**	**176**	**118**	**9 587**	**2 948**	**353**	**48**
1 room	23	1	252	7	24	4	251	40	5	2
2 rooms	57	2	952	25	40	14	946	160	14	4
3 rooms	257	1	2 968	71	40	38	2 937	892	62	21
4 rooms	422	3	3 028	111	41	35	3 005	1 056	182	13
5 rooms	230	2	1 411	54	17	18	1 398	470	57	4
6 rooms	109	1	564	24	11	3	562	208	25	3
7 rooms	70	–	282	7	2	4	280	74	5	1
8 rooms	33	–	125	5	1	1	124	21	2	–
9 or more rooms	24	–	84	6	–	1	84	27	1	–
Median	4.2	3.8	3.7	4.0	3.1	3.6	3.7	3.9	4.0	3.4
PERSONS IN UNIT										
Owner-occupied housing units	**11 345**	**94**	**23 542**	**196**	**444**	**123**	**23 459**	**7 557**	**100**	**98**
1 person	1 357	9	3 739	30	22	12	3 727	1 138	11	9
2 persons	3 120	7	9 021	55	69	28	8 999	2 941	24	18
3 persons	2 381	15	4 584	45	75	23	4 568	1 513	28	8
4 persons	2 868	25	4 176	38	121	37	4 156	1 250	17	14
5 persons	1 201	21	1 509	14	82	20	1 499	521	10	13
6 persons	303	5	389	8	30	2	387	143	7	11
7 or more persons	115	12	124	6	45	1	123	51	3	25
Median	3.00	4.14	2.39	2.79	3.96	3.43	2.39	2.40	3.04	4.50
Renter-occupied housing units	**1 225**	**10**	**9 666**	**310**	**176**	**118**	**9 587**	**2 948**	**353**	**48**
1 person	263	2	4 133	95	46	37	4 101	1 194	63	14
2 persons	414	4	3 627	88	41	48	3 597	975	77	11
3 persons	268	2	1 147	55	36	16	1 139	425	82	4
4 persons	178	2	555	40	26	12	547	246	76	10
5 persons	75	–	159	17	14	3	158	85	42	4
6 persons	20	–	37	10	8	1	37	17	10	2
7 or more persons	7	–	8	5	5	1	8	6	3	3
Median	2.34	2.25	1.69	2.18	2.53	1.96	1.69	1.79	2.95	2.41
PERSONS PER ROOM										
Owner-occupied housing units	**11 345**	**94**	**23 542**	**196**	**444**	**123**	**23 459**	**7 557**	**100**	**98**
0.50 or less	7 174	30	19 251	133	164	66	19 197	5 590	60	30
0.51 to 0.75	2 656	15	3 161	40	92	32	3 141	1 322	21	18
0.76 to 1.00	1 294	21	997	19	85	18	990	582	16	16
1.01 to 1.50	180	18	112	3	70	6	110	51	1	14
1.51 or more	41	10	21	1	33	1	21	12	2	20
Mean	.48	.77	.39	.44	.69	.52	.39	.43	.49	.84
Renter-occupied housing units	**1 225**	**10**	**9 666**	**310**	**176**	**118**	**9 587**	**2 948**	**353**	**48**
0.50 or less	606	4	6 743	166	47	68	6 689	1 974	124	18
0.51 to 0.75	357	2	1 836	68	30	21	1 825	607	92	9
0.76 to 1.00	210	3	917	53	56	16	909	289	87	9
1.01 to 1.50	28	–	95	16	17	8	90	48	39	5
1.51 or more	24	1	75	7	26	5	74	30	11	7
Mean	.58	.67	.48	.61	.88	.59	.48	.51	.73	.85

TIPSII [UPF] GH127 CENSUS90 72583600 06/22/92 4:35 PM MACHINE: C DATA:CENSUS90*H1TIPSDA27. 06/18/92 14:00:34 TAPE: NONE FRAME: 229
TSF:CENSUS90*92. 06/18/92 14:04:03 UTF:CENSUS90*93. 06/18/92 14:04:03 META:CENSUS90*H1TABLES27. 06/18/92 14:24:01

Table 61. Occupancy, Structural, and Utilization Characteristics of Housing Units by Race and Hispanic Origin of Householder: 1990—Con.

[Threshold and complementary threshold are 400 persons. For definitions of terms and meanings of symbols, see text]

Place and [In Selected States] County Subdivision [10,000 or More Persons]	Brooklyn Park city					Burnsville city				
	White	Black	Asian or Pacific Islander	Hispanic origin (of any race)	White, not of Hispanic origin	White	Black	Asian or Pacific Islander	Hispanic origin (of any race)	White, not of Hispanic origin
Occupied housing units	**18 801**	**974**	**433**	**195**	**18 695**	**18 373**	**397**	**268**	**144**	**18 270**
POPULATION										
Persons in occupied housing units	51 349	2 672	1 756	611	51 013	48 667	1 137	1 022	396	48 394
Per occupied housing unit	2.73	2.74	4.06	3.13	2.73	2.65	2.86	3.81	2.75	2.65
Owner-occupied housing units	39 325	843	1 407	349	39 112	35 191	517	700	241	35 025
Per owner-occupied housing unit	3.00	3.25	4.47	3.42	3.00	2.92	3.06	4.05	3.26	2.92
Renter-occupied housing units	12 024	1 829	349	262	11 901	13 476	620	322	155	13 369
Per renter-occupied housing unit	2.11	2.56	2.96	2.82	2.10	2.13	2.72	3.39	2.21	2.13
TENURE										
Owner-occupied housing units	13 095	259	315	102	13 032	12 037	169	173	74	11 987
Percent of occupied housing units	69.7	26.6	72.7	52.3	69.7	65.5	42.6	64.6	51.4	65.6
Renter-occupied housing units	5 706	715	118	93	5 663	6 336	228	95	70	6 283
UNITS IN STRUCTURE										
Occupied housing units	**18 801**	**974**	**433**	**195**	**18 695**	**18 373**	**397**	**268**	**144**	**18 270**
1, detached	11 046	183	283	88	10 993	9 054	122	143	51	9 021
1, attached	2 705	140	32	29	2 686	2 556	67	40	23	2 539
2	182	10	–	–	182	66	–	2	2	65
3 or 4	207	12	7	3	204	287	14	14	3	285
5 to 9	129	6	6	–	129	452	11	6	3	449
10 to 19	694	119	22	11	689	482	16	11	5	478
20 to 49	2 383	276	52	39	2 362	1 359	40	13	16	1 346
50 or more	1 388	222	25	24	1 383	3 344	120	31	35	3 317
Mobile home or trailer	1	–	1	–	1	708	5	6	6	705
Other	66	6	5	1	66	65	2	2	–	65
ROOMS										
Owner-occupied housing units	**13 095**	**259**	**315**	**102**	**13 032**	**12 037**	**169**	**173**	**74**	**11 987**
1 room	3	–	–	–	3	5	–	1	–	5
2 rooms	54	4	14	1	54	74	2	5	5	72
3 rooms	217	1	40	8	212	260	9	18	6	255
4 rooms	887	23	64	5	883	638	13	16	4	635
5 rooms	2 210	27	48	11	2 203	1 372	13	29	12	1 365
6 rooms	2 235	53	38	13	2 226	1 692	28	23	11	1 684
7 rooms	2 431	49	44	21	2 415	2 148	22	22	12	2 139
8 rooms	2 520	52	45	27	2 506	2 385	30	18	9	2 380
9 or more rooms	2 538	50	22	16	2 530	3 463	52	41	15	3 452
Median	6.9	6.9	5.3	7.1	6.9	7.4	7.4	6.3	6.4	7.4
Renter-occupied housing units	**5 706**	**715**	**118**	**93**	**5 663**	**6 336**	**228**	**95**	**70**	**6 283**
1 room	104	15	13	2	104	124	5	2	2	123
2 rooms	361	37	21	9	354	419	12	16	4	416
3 rooms	2 083	237	36	25	2 074	1 529	44	28	22	1 510
4 rooms	1 777	266	37	32	1 762	2 234	70	27	25	2 217
5 rooms	777	118	8	14	770	1 346	57	17	12	1 337
6 rooms	314	26	2	5	312	412	33	4	2	410
7 rooms	164	11	–	6	161	155	3	1	–	155
8 rooms	68	3	–	–	68	58	3	–	1	57
9 or more rooms	58	2	1	–	58	59	1	–	2	58
Median	3.7	3.8	3.2	3.8	3.7	4.0	4.3	3.6	3.8	4.0
PERSONS IN UNIT										
Owner-occupied housing units	**13 095**	**259**	**315**	**102**	**13 032**	**12 037**	**169**	**173**	**74**	**11 987**
1 person	1 602	33	8	4	1 598	1 576	30	10	9	1 570
2 persons	3 869	53	33	29	3 850	3 798	42	22	21	3 784
3 persons	2 760	53	58	18	2 750	2 475	35	32	13	2 465
4 persons	3 169	73	82	31	3 154	2 773	32	51	15	2 766
5 persons	1 296	34	59	14	1 285	1 103	18	35	11	1 094
6 persons	294	10	32	4	291	233	9	7	1	232
7 or more persons	105	3	43	2	104	79	3	16	4	76
Median	2.89	3.32	4.21	3.50	2.89	2.76	2.86	3.94	3.04	2.76
Renter-occupied housing units	**5 706**	**715**	**118**	**93**	**5 663**	**6 336**	**228**	**95**	**70**	**6 283**
1 person	2 039	189	20	15	2 032	2 032	55	13	22	2 013
2 persons	2 023	197	33	26	2 011	2 491	53	20	27	2 469
3 persons	930	153	29	28	918	1 053	57	18	12	1 045
4 persons	501	111	19	14	493	552	36	23	3	551
5 persons	158	52	8	8	155	167	21	10	5	165
6 persons	36	9	3	1	36	30	3	6	1	29
7 or more persons	19	4	6	1	18	11	3	5	–	11
Median	1.90	2.36	2.71	2.70	1.90	1.96	2.61	3.31	1.98	1.96
PERSONS PER ROOM										
Owner-occupied housing units	**13 095**	**259**	**315**	**102**	**13 032**	**12 037**	**169**	**173**	**74**	**11 987**
0.50 or less	9 652	166	78	56	9 621	9 767	128	82	50	9 732
0.51 to 0.75	2 560	59	77	29	2 538	1 747	25	24	8	1 742
0.76 to 1.00	763	31	76	14	753	459	12	39	9	454
1.01 to 1.50	96	2	50	3	96	46	4	16	3	43
1.51 or more	24	1	34	–	24	18	–	12	4	16
Mean	.43	.46	.80	.50	.43	.39	.42	.63	.51	.39
Renter-occupied housing units	**5 706**	**715**	**118**	**93**	**5 663**	**6 336**	**228**	**95**	**70**	**6 283**
0.50 or less	3 361	285	30	30	3 343	3 950	103	24	42	3 916
0.51 to 0.75	1 498	230	26	34	1 489	1 449	60	14	16	1 436
0.76 to 1.00	657	131	24	17	646	780	49	26	6	776
1.01 to 1.50	116	45	12	9	112	85	10	15	3	83
1.51 or more	74	24	26	3	73	72	6	16	3	72
Mean	.54	.67	.94	.72	.54	.52	.63	.94	.56	.52

TIPSII [UPF] GH127 CENSUS90 72583600 06/22/92 4:35 PM MACHINE: C DATA:CENSUS90*H1TIPSDA27. 06/18/92 14:00:34 TAPE: NONE FRAME: 230
TSF:CENSUS90*92. 06/18/92 14:04:03 UTF:CENSUS90*93. 06/18/92 14:04:03 META:CENSUS90*H1TABLES27. 06/18/92 14:24:01

Table 61. **Occupancy, Structural, and Utilization Characteristics of Housing Units by Race and Hispanic Origin of Householder: 1990**—Con.

[Threshold and complementary threshold are 400 persons. For definitions of terms and meanings of symbols, see text]

Place and [In Selected States] County Subdivision [10,000 or More Persons]	Cloquet city		Columbia Heights city	Coon Rapids city				
	White	American Indian, Eskimo, or Aleut	White	White	American Indian, Eskimo, or Aleut	Asian or Pacific Islander	Hispanic origin (of any race)	White, not of Hispanic origin
Occupied housing units	**4 140**	**250**	**7 551**	**17 123**	**119**	**104**	**126**	**17 038**
POPULATION								
Persons in occupied housing units	9 995	730	18 039	51 289	398	420	424	51 006
Per occupied housing unit	2.41	2.92	2.39	3.00	3.34	4.04	3.37	2.99
Owner-occupied housing units	8 030	353	13 743	43 031	259	331	297	42 835
Per owner-occupied housing unit	2.58	2.92	2.56	3.13	3.55	4.09	3.54	3.13
Renter-occupied housing units	1 965	377	4 296	8 258	139	89	127	8 171
Per renter-occupied housing unit	1.90	2.92	1.97	2.44	3.02	3.87	3.02	2.44
TENURE								
Owner-occupied housing units	3 107	121	5 365	13 742	73	81	84	13 688
Percent of occupied housing units	75.0	48.4	71.1	80.3	61.3	77.9	66.7	80.3
Renter-occupied housing units	1 033	129	2 186	3 381	46	23	42	3 350
UNITS IN STRUCTURE								
Occupied housing units	**4 140**	**250**	**7 551**	**17 123**	**119**	**104**	**126**	**17 038**
1, detached	3 183	182	4 953	11 920	64	75	80	11 868
1, attached	38	6	451	2 094	17	11	11	2 086
2	156	15	505	80	–	–	–	80
3 or 4	131	6	166	153	4	1	6	150
5 to 9	69	5	269	283	3	1	2	281
10 to 19	129	14	514	353	7	1	5	350
20 to 49	94	5	160	1 431	19	10	18	1 416
50 or more	151	–	474	502	3	4	4	500
Mobile home or trailer	144	16	5	246	2	–	–	246
Other	45	1	54	61	–	1	–	61
ROOMS								
Owner-occupied housing units	**3 107**	**121**	**5 365**	**13 742**	**73**	**81**	**84**	**13 688**
1 room	5	2	1	–	–	–	–	–
2 rooms	13	5	23	63	–	5	–	63
3 rooms	98	5	134	178	7	10	2	176
4 rooms	507	15	581	890	3	14	3	888
5 rooms	849	38	1 561	2 883	13	10	16	2 872
6 rooms	682	38	1 220	2 429	8	14	19	2 417
7 rooms	471	8	808	2 531	15	8	10	2 524
8 rooms	255	8	523	2 359	11	12	20	2 348
9 or more rooms	227	2	514	2 409	16	8	14	2 400
Median	5.6	5.4	5.8	6.7	6.9	5.6	6.7	6.7
Renter-occupied housing units	**1 033**	**129**	**2 186**	**3 381**	**46**	**23**	**42**	**3 350**
1 room	44	1	35	44	1	1	1	43
2 rooms	127	8	187	224	–	3	3	221
3 rooms	277	29	687	747	7	8	5	743
4 rooms	317	13	732	1 146	22	5	19	1 135
5 rooms	139	51	332	709	12	3	9	702
6 rooms	74	19	120	268	2	2	2	266
7 rooms	28	6	58	131	1	1	1	130
8 rooms	14	2	24	58	–	–	–	58
9 or more rooms	13	–	11	54	1	–	2	52
Median	3.7	4.8	3.8	4.1	4.2	3.4	4.1	4.1
PERSONS IN UNIT								
Owner-occupied housing units	**3 107**	**121**	**5 365**	**13 742**	**73**	**81**	**84**	**13 688**
1 person	712	21	1 067	1 358	7	2	4	1 355
2 persons	1 096	36	2 075	3 822	16	14	20	3 812
3 persons	508	22	984	2 936	13	10	14	2 925
4 persons	477	24	782	3 607	18	27	28	3 590
5 persons	223	11	331	1 492	11	14	11	1 484
6 persons	69	6	96	387	2	8	5	384
7 or more persons	22	1	30	140	6	6	2	138
Median	2.27	2.66	2.28	3.08	3.53	4.04	3.64	3.07
Renter-occupied housing units	**1 033**	**129**	**2 186**	**3 381**	**46**	**23**	**42**	**3 350**
1 person	550	33	1 032	934	6	3	4	931
2 persons	238	23	593	1 070	14	3	15	1 057
3 persons	118	26	287	692	13	4	8	685
4 persons	81	26	187	426	5	7	10	421
5 persons	26	13	60	176	4	1	2	174
6 persons	12	5	21	64	2	–	2	64
7 or more persons	8	3	6	19	2	5	1	18
Median	1.50–	2.83	1.60	2.21	2.73	3.71	2.75	2.20
PERSONS PER ROOM								
Owner-occupied housing units	**3 107**	**121**	**5 365**	**13 742**	**73**	**81**	**84**	**13 688**
0.50 or less	2 229	65	4 081	9 259	41	28	46	9 233
0.51 to 0.75	563	32	864	3 076	14	20	29	3 056
0.76 to 1.00	283	17	372	1 231	15	10	8	1 224
1.01 to 1.50	24	5	39	149	3	16	1	148
1.51 or more	8	2	9	27	–	7	–	27
Mean	.44	.55	.42	.46	.52	.72	.51	.46
Renter-occupied housing units	**1 033**	**129**	**2 186**	**3 381**	**46**	**23**	**42**	**3 350**
0.50 or less	724	54	1 516	1 847	16	5	15	1 834
0.51 to 0.75	154	33	374	847	18	3	10	839
0.76 to 1.00	128	35	246	540	8	6	12	533
1.01 to 1.50	17	4	40	109	3	3	4	107
1.51 or more	10	3	10	38	1	6	1	37
Mean	.49	.65	.51	.57	.70	1.05	.70	.57

TIPSII [UPF] GH127 CENSUS90 72583600 06/22/92 4:35 PM MACHINE: C DATA:CENSUS90*H1TIPSDA27. 06/18/92 14:00:34 TAPE: NONE FRAME: 231
TSF:CENSUS90*92. 06/18/92 14:04:03 UTF:CENSUS90*93. 06/18/92 14:04:03 META:CENSUS90*H1TABLES27. 06/18/92 14:24:01

Table 61. **Occupancy, Structural, and Utilization Characteristics of Housing Units by Race and Hispanic Origin of Householder: 1990**—Con.

[Threshold and complementary threshold are 400 persons. For definitions of terms and meanings of symbols, see text]

Place and [In Selected States] County Subdivision [10,000 or More Persons]	Cottage Grove city			Crystal city			Duluth city			
	White	Hispanic origin (of any race)	White, not of Hispanic origin	White	Black	Asian or Pacific Islander	White	Black	American Indian, Eskimo, or Aleut	Asian or Pacific Islander
Occupied housing units	**6 690**	**93**	**6 638**	**8 977**	**133**	**95**	**33 513**	**251**	**565**	**189**
POPULATION										
Persons in occupied housing units	22 311	363	22 110	22 616	382	376	78 465	647	1 637	562
Per occupied housing unit	3.33	3.90	3.33	2.52	2.87	3.96	2.34	2.58	2.90	2.97
Owner-occupied housing units	21 000	334	20 806	18 838	201	292	56 503	265	542	207
Per owner-occupied housing unit	3.35	3.88	3.35	2.69	3.72	4.42	2.57	2.76	3.37	3.45
Renter-occupied housing units	1 311	29	1 304	3 778	181	84	21 962	382	1 095	355
Per renter-occupied housing unit	3.12	4.14	3.12	1.91	2.29	2.90	1.90	2.46	2.71	2.75
TENURE										
Owner-occupied housing units	6 270	86	6 220	7 004	54	66	21 946	96	161	60
Percent of occupied housing units	93.7	92.5	93.7	78.0	40.6	69.5	65.5	38.2	28.5	31.7
Renter-occupied housing units	420	7	418	1 973	79	29	11 567	155	404	129
UNITS IN STRUCTURE										
Occupied housing units	**6 690**	**93**	**6 638**	**8 977**	**133**	**95**	**33 513**	**251**	**565**	**189**
1, detached	6 167	84	6 118	7 029	57	66	21 410	99	203	61
1, attached	235	3	234	167	7	2	548	11	13	4
2	18	–	18	86	–	–	3 068	33	83	21
3 or 4	60	3	60	130	1	1	1 854	28	104	22
5 to 9	27	1	27	51	2	1	1 253	22	69	26
10 to 19	30	–	30	317	13	6	934	19	31	14
20 to 49	86	1	85	450	24	13	1 510	24	34	27
50 or more	16	–	16	722	29	5	2 055	10	19	9
Mobile home or trailer	13	–	13	1	–	–	635	1	7	2
Other	38	1	37	24	–	1	246	4	2	3
ROOMS										
Owner-occupied housing units	**6 270**	**86**	**6 220**	**7 004**	**54**	**66**	**21 946**	**96**	**161**	**60**
1 room	2	–	2	2	–	–	15	–	–	–
2 rooms	9	1	9	27	–	2	63	1	–	2
3 rooms	62	1	62	116	1	8	399	3	1	2
4 rooms	193	6	190	681	2	7	2 495	11	27	6
5 rooms	1 096	16	1 086	1 932	7	15	5 324	19	34	12
6 rooms	1 092	15	1 087	1 657	13	12	6 030	26	44	17
7 rooms	1 247	13	1 239	1 140	15	7	3 432	20	29	8
8 rooms	1 319	21	1 301	752	8	10	2 089	8	14	7
9 or more rooms	1 250	13	1 244	697	8	5	2 099	8	12	6
Median	7.0	6.8	7.0	5.9	6.8	5.6	5.9	6.0	5.9	6.0
Renter-occupied housing units	**420**	**7**	**418**	**1 973**	**79**	**29**	**11 567**	**155**	**404**	**129**
1 room	4	–	4	48	4	5	525	10	32	23
2 rooms	7	–	7	147	4	7	1 496	15	46	16
3 rooms	30	1	30	675	21	4	3 094	34	67	32
4 rooms	114	2	113	672	30	8	2 773	30	86	30
5 rooms	120	4	119	253	14	3	2 177	39	93	14
6 rooms	73	–	73	87	4	–	951	16	53	9
7 rooms	23	–	23	38	–	1	313	8	19	4
8 rooms	31	–	31	31	1	–	115	2	4	–
9 or more rooms	18	–	18	22	1	1	123	1	4	1
Median	5.0	4.6	5.0	3.7	3.8	3.1	3.7	4.1	4.2	3.3
PERSONS IN UNIT										
Owner-occupied housing units	**6 270**	**86**	**6 220**	**7 004**	**54**	**66**	**21 946**	**96**	**161**	**60**
1 person	415	7	412	1 039	5	5	4 819	26	19	8
2 persons	1 540	8	1 535	2 678	9	6	7 872	30	38	11
3 persons	1 335	19	1 325	1 517	13	11	3 729	14	35	13
4 persons	1 813	23	1 797	1 188	12	15	3 558	14	33	13
5 persons	862	17	853	419	8	15	1 470	4	20	9
6 persons	228	10	221	122	3	4	374	3	9	3
7 or more persons	77	2	77	41	4	10	124	5	7	3
Median	3.38	3.89	3.38	2.42	3.50	4.23	2.28	2.23	3.17	3.35
Renter-occupied housing units	**420**	**7**	**418**	**1 973**	**79**	**29**	**11 567**	**155**	**404**	**129**
1 person	62	–	62	838	27	6	5 836	61	114	48
2 persons	102	–	102	721	23	9	3 018	34	105	29
3 persons	86	1	85	248	14	3	1 383	20	71	20
4 persons	89	4	88	105	12	6	916	23	55	13
5 persons	61	2	61	41	2	3	274	5	33	5
6 persons	16	–	16	14	–	2	97	8	15	4
7 or more persons	4	–	4	6	1	–	43	4	11	10
Median	3.03	4.13	3.03	1.71	2.04	2.44	1.50–	1.99	2.34	2.07
PERSONS PER ROOM										
Owner-occupied housing units	**6 270**	**86**	**6 220**	**7 004**	**54**	**66**	**21 946**	**96**	**161**	**60**
0.50 or less	4 053	36	4 031	5 147	27	19	16 545	66	88	35
0.51 to 0.75	1 611	35	1 588	1 262	15	11	3 721	16	40	7
0.76 to 1.00	544	12	540	526	8	16	1 526	11	27	12
1.01 to 1.50	57	3	56	56	3	13	126	3	5	3
1.51 or more	5	–	5	13	1	7	28	–	1	3
Mean	.47	.57	.47	.43	.54	.76	.42	.45	.55	.56
Renter-occupied housing units	**420**	**7**	**418**	**1 973**	**79**	**29**	**11 567**	**155**	**404**	**129**
0.50 or less	185	–	185	1 338	39	6	7 989	81	179	43
0.51 to 0.75	117	1	116	393	20	6	1 862	29	74	18
0.76 to 1.00	103	5	102	187	18	10	1 484	35	122	45
1.01 to 1.50	12	1	12	28	2	3	160	9	18	10
1.51 or more	3	–	3	27	–	4	72	1	11	13
Mean	.60	.94	.60	.50	.59	.88	.49	.60	.66	.82

TIPSII [UPF] GH127 CENSUS90 72583600 06/22/92 4:35 PM MACHINE: C DATA:CENSUS90*H1TIPSDA27. 06/18/92 14:00:34 TAPE: NONE FRAME: 232
TSF:CENSUS90*92. 06/18/92 14:04:03 UTF:CENSUS90*93. 06/18/92 14:04:03 META:CENSUS90*H1TABLES27. 06/18/92 14:24:01

Table 61. **Occupancy, Structural, and Utilization Characteristics of Housing Units by Race and Hispanic Origin of Householder: 1990**—Con.

[Threshold and complementary threshold are 400 persons. For definitions of terms and meanings of symbols, see text]

Place and [In Selected States] County Subdivision [10,000 or More Persons]	Duluth city—Con.		Eagan city					Eden Prairie city		
	Hispanic origin (of any race)	White, not of Hispanic origin	White	Black	Asian or Pacific Islander	Hispanic origin (of any race)	White, not of Hispanic origin	White	Black	Asian or Pacific Islander
Occupied housing units	**131**	**33 435**	**16 552**	**401**	**370**	**171**	**16 447**	**14 038**	**151**	**221**
POPULATION										
Persons in occupied housing units	332	78 274	44 598	1 134	1 309	500	44 309	37 921	421	718
Per occupied housing unit	2.53	2.34	2.69	2.83	3.54	2.92	2.69	2.70	2.79	3.25
Owner-occupied housing units	153	56 398	33 678	504	945	314	33 494	30 030	265	577
Per owner-occupied housing unit	2.83	2.57	2.92	3.02	3.92	3.14	2.92	2.94	3.12	3.43
Renter-occupied housing units	179	21 876	10 920	630	364	186	10 815	7 891	156	141
Per renter-occupied housing unit	2.32	1.90	2.18	2.69	2.82	2.62	2.17	2.06	2.36	2.66
TENURE										
Owner-occupied housing units	54	21 906	11 536	167	241	100	11 473	10 210	85	168
Percent of occupied housing units	41.2	65.5	69.7	41.6	65.1	58.5	69.8	72.7	56.3	76.0
Renter-occupied housing units	77	11 529	5 016	234	129	71	4 974	3 828	66	53
UNITS IN STRUCTURE										
Occupied housing units	**131**	**33 435**	**16 552**	**401**	**370**	**171**	**16 447**	**14 038**	**151**	**221**
1, detached	53	21 373	8 934	100	193	65	8 894	8 078	68	141
1, attached	5	545	2 637	98	52	39	2 611	2 222	25	26
2	23	3 056	43	2	4	2	42	59	1	1
3 or 4	19	1 846	291	18	2	5	290	310	4	5
5 to 9	9	1 248	424	13	4	7	422	587	11	7
10 to 19	3	934	759	32	9	8	756	478	8	10
20 to 49	12	1 502	1 727	72	52	20	1 712	545	10	3
50 or more	3	2 053	1 663	62	46	24	1 647	1 727	24	27
Mobile home or trailer	3	632	11	–	1	–	11	2	–	–
Other	1	246	63	4	7	1	62	30	–	1
ROOMS										
Owner-occupied housing units	**54**	**21 906**	**11 536**	**167**	**241**	**100**	**11 473**	**10 210**	**85**	**168**
1 room	–	15	7	–	–	–	7	2	–	–
2 rooms	–	63	51	3	9	1	51	26	1	3
3 rooms	4	395	193	4	36	5	190	84	1	14
4 rooms	10	2 489	636	11	29	9	632	413	5	28
5 rooms	9	5 317	1 773	26	42	21	1 758	1 006	6	17
6 rooms	19	6 016	1 916	37	36	14	1 908	1 377	14	24
7 rooms	8	3 427	2 220	29	30	23	2 205	2 049	10	30
8 rooms	1	2 088	2 257	22	36	10	2 249	2 131	18	20
9 or more rooms	3	2 096	2 483	35	23	17	2 473	3 122	30	32
Median	5.7	5.9	7.0	6.6	5.6	6.5	7.0	7.6	7.8	6.4
Renter-occupied housing units	**77**	**11 529**	**5 016**	**234**	**129**	**71**	**4 974**	**3 828**	**66**	**53**
1 room	5	524	99	2	7	6	96	58	1	3
2 rooms	7	1 495	368	15	12	9	363	280	3	9
3 rooms	18	3 085	1 190	29	33	16	1 176	819	19	10
4 rooms	22	2 760	1 656	79	46	18	1 644	1 409	26	17
5 rooms	12	2 169	985	62	27	11	981	677	7	7
6 rooms	11	947	429	32	3	8	426	323	4	5
7 rooms	2	311	187	13	1	3	186	133	4	–
8 rooms	–	115	71	2	–	–	71	72	1	1
9 or more rooms	–	123	31	–	–	–	31	57	1	1
Median	3.9	3.7	4.0	4.4	3.8	3.8	4.0	4.0	3.9	3.8
PERSONS IN UNIT										
Owner-occupied housing units	**54**	**21 906**	**11 536**	**167**	**241**	**100**	**11 473**	**10 210**	**85**	**168**
1 person	8	4 812	1 625	31	21	14	1 614	1 354	12	12
2 persons	19	7 856	3 464	37	35	26	3 446	3 122	21	33
3 persons	10	3 722	2 377	33	43	18	2 366	2 048	16	46
4 persons	10	3 551	2 756	42	64	29	2 741	2 463	24	44
5 persons	6	1 468	1 020	15	42	6	1 015	981	7	19
6 persons	–	374	226	7	13	5	224	179	3	10
7 or more persons	1	123	68	2	23	2	67	63	2	4
Median	2.50	2.28	2.79	2.97	3.84	3.06	2.79	2.81	3.09	3.35
Renter-occupied housing units	**77**	**11 529**	**5 016**	**234**	**129**	**71**	**4 974**	**3 828**	**66**	**53**
1 person	27	5 824	1 543	48	28	16	1 531	1 184	17	11
2 persons	18	3 007	1 981	69	41	22	1 967	1 691	22	20
3 persons	19	1 374	827	57	19	16	819	600	14	8
4 persons	10	911	458	39	19	11	455	265	12	10
5 persons	1	273	157	13	15	4	154	69	1	2
6 persons	–	97	38	5	3	1	37	14	–	1
7 or more persons	2	43	12	3	4	1	11	5	–	1
Median	2.14	1.50–	1.99	2.50	2.39	2.39	1.99	1.93	2.23	2.27
PERSONS PER ROOM										
Owner-occupied housing units	**54**	**21 906**	**11 536**	**167**	**241**	**100**	**11 473**	**10 210**	**85**	**168**
0.50 or less	32	16 517	8 938	114	92	65	8 891	8 502	68	95
0.51 to 0.75	15	3 713	1 989	38	53	23	1 978	1 423	11	31
0.76 to 1.00	7	1 522	549	13	42	5	547	256	3	19
1.01 to 1.50	–	126	48	1	28	6	45	21	3	19
1.51 or more	–	28	12	1	26	1	12	8	–	4
Mean	.50	.42	.41	.44	.68	.48	.41	.39	.41	.53
Renter-occupied housing units	**77**	**11 529**	**5 016**	**234**	**129**	**71**	**4 974**	**3 828**	**66**	**53**
0.50 or less	37	7 969	3 111	110	47	28	3 092	2 662	34	20
0.51 to 0.75	20	1 851	1 171	66	25	21	1 161	744	21	11
0.76 to 1.00	15	1 478	600	45	32	11	595	353	6	15
1.01 to 1.50	3	159	82	10	14	4	79	44	3	5
1.51 or more	2	72	52	3	11	7	47	25	2	2
Mean	.59	.49	.53	.60	.77	.69	.53	.49	.57	.70

TIPSII [UPF] GH127 CENSUS90 72583600 06/22/92 4:35 PM MACHINE: C DATA:CENSUS90*H1TIPSDA27. 06/18/92 14:00:34 TAPE: NONE FRAME: 233
TSF:CENSUS90*92. 06/18/92 14:04:03 UTF:CENSUS90*93. 06/18/92 14:04:03 META:CENSUS90*H1TABLES27. 06/18/92 14:24:01

Table 61. **Occupancy, Structural, and Utilization Characteristics of Housing Units by Race and Hispanic Origin of Householder: 1990**—Con.

[Threshold and complementary threshold are 400 persons. For definitions of terms and meanings of symbols, see text]

Place and [In Selected States] County Subdivision [10,000 or More Persons]	Edina city		Faribault city	Fridley city		Golden Valley city			Hopkins city
	White	Asian or Pacific Islander	White	White	Asian or Pacific Islander	White	Black	Asian or Pacific Islander	White
Occupied housing units	**19 498**	**188**	**6 292**	**10 592**	**158**	**7 954**	**191**	**101**	**7 720**
POPULATION									
Persons in occupied housing units	44 677	622	15 517	27 088	561	19 293	559	351	15 535
Per occupied housing unit	2.29	3.31	2.47	2.56	3.55	2.43	2.93	3.48	2.01
Owner-occupied housing units	37 245	505	12 041	19 703	390	16 588	392	309	6 639
Per owner-occupied housing unit	2.49	3.53	2.71	2.73	3.68	2.57	3.14	3.81	2.42
Renter-occupied housing units	7 432	117	3 476	7 385	171	2 705	167	42	8 896
Per renter-occupied housing unit	1.64	2.60	1.88	2.19	3.29	1.80	2.53	2.10	1.79
TENURE									
Owner-occupied housing units	14 958	143	4 445	7 214	106	6 455	125	81	2 747
Percent of occupied housing units	76.7	76.1	70.6	68.1	67.1	81.2	65.4	80.2	35.6
Renter-occupied housing units	4 540	45	1 847	3 378	52	1 499	66	20	4 973
UNITS IN STRUCTURE									
Occupied housing units	**19 498**	**188**	**6 292**	**10 592**	**158**	**7 954**	**191**	**101**	**7 720**
1, detached	11 918	130	3 977	6 450	102	5 874	127	76	2 296
1, attached	994	10	85	645	9	481	20	4	684
2	155	–	417	239	2	83	1	–	260
3 or 4	100	1	304	243	1	22	–	2	115
5 to 9	326	2	242	318	9	71	5	–	824
10 to 19	551	7	253	767	13	511	25	15	643
20 to 49	1 232	14	231	768	12	227	6	–	856
50 or more	4 071	23	147	762	7	646	5	4	1 917
Mobile home or trailer	1	–	555	370	1	–	–	–	74
Other	150	1	81	30	2	39	2	–	51
ROOMS									
Owner-occupied housing units	**14 958**	**143**	**4 445**	**7 214**	**106**	**6 455**	**125**	**81**	**2 747**
1 room	13	–	3	14	–	9	–	–	3
2 rooms	70	2	15	48	3	32	–	1	28
3 rooms	542	13	89	123	16	103	2	9	102
4 rooms	1 151	11	481	566	12	292	4	10	326
5 rooms	1 742	14	1 025	1 653	13	869	16	7	583
6 rooms	2 059	14	1 032	1 438	22	1 179	16	11	609
7 rooms	2 127	19	735	1 188	13	1 165	23	14	436
8 rooms	2 353	22	548	1 033	14	1 112	22	9	293
9 or more rooms	4 901	48	517	1 151	13	1 694	42	20	367
Median	7.4	7.4	6.1	6.3	5.9	7.1	7.6	6.7	6.0
Renter-occupied housing units	**4 540**	**45**	**1 847**	**3 378**	**52**	**1 499**	**66**	**20**	**4 973**
1 room	169	2	72	74	2	18	2	2	272
2 rooms	457	11	156	251	13	75	4	5	583
3 rooms	1 174	11	501	951	17	529	16	4	1 672
4 rooms	1 288	11	559	1 227	14	434	14	6	1 454
5 rooms	805	7	334	526	1	199	19	2	637
6 rooms	295	1	124	227	5	115	5	1	231
7 rooms	174	–	47	70	–	61	2	–	76
8 rooms	91	1	21	25	–	44	2	–	31
9 or more rooms	87	1	33	27	–	24	2	–	17
Median	3.9	3.4	3.8	3.8	3.1	3.8	4.3	3.3	3.5
PERSONS IN UNIT									
Owner-occupied housing units	**14 958**	**143**	**4 445**	**7 214**	**106**	**6 455**	**125**	**81**	**2 747**
1 person	3 252	18	903	1 085	11	1 074	12	9	675
2 persons	5 959	24	1 497	2 652	16	2 695	33	17	1 037
3 persons	2 337	25	746	1 474	15	1 189	35	10	462
4 persons	2 307	41	792	1 323	36	1 078	26	21	419
5 persons	860	18	357	517	16	314	12	7	112
6 persons	190	11	114	131	6	78	5	9	33
7 or more persons	53	6	36	32	6	27	2	8	9
Median	2.21	3.61	2.38	2.45	3.81	2.30	3.00	3.71	2.17
Renter-occupied housing units	**4 540**	**45**	**1 847**	**3 378**	**52**	**1 499**	**66**	**20**	**4 973**
1 person	2 561	14	943	1 118	6	747	16	6	2 341
2 persons	1 372	12	490	1 190	18	484	17	9	1 719
3 persons	392	7	219	586	7	144	21	2	608
4 persons	151	8	120	333	12	80	9	3	249
5 persons	48	3	48	114	3	30	1	–	41
6 persons	10	–	16	32	3	12	1	–	13
7 or more persons	6	1	11	5	3	2	1	–	2
Median	1.50–	2.21	1.50–	1.98	2.79	1.51	2.50	1.94	1.58
PERSONS PER ROOM									
Owner-occupied housing units	**14 958**	**143**	**4 445**	**7 214**	**106**	**6 455**	**125**	**81**	**2 747**
0.50 or less	13 570	96	3 264	5 484	44	5 625	99	44	2 228
0.51 to 0.75	1 168	20	771	1 210	25	657	18	11	368
0.76 to 1.00	198	15	365	464	22	152	5	6	135
1.01 to 1.50	17	8	41	48	10	20	2	16	14
1.51 or more	5	4	4	8	5	1	1	4	2
Mean	.34	.49	.43	.41	.62	.35	.41	.57	.38
Renter-occupied housing units	**4 540**	**45**	**1 847**	**3 378**	**52**	**1 499**	**66**	**20**	**4 973**
0.50 or less	3 715	20	1 309	1 961	12	1 193	30	8	3 371
0.51 to 0.75	491	7	290	815	11	210	23	6	884
0.76 to 1.00	301	8	210	481	10	76	9	5	593
1.01 to 1.50	16	3	23	79	7	13	2	–	60
1.51 or more	17	7	15	42	12	7	2	1	65
Mean	.40	.73	.47	.56	1.01	.44	.58	.66	.50

TIPSII [UPF] GH127 CENSUS90 72583600 06/22/92 4:35 PM MACHINE: C DATA:CENSUS90*H1TIPSDA27. 06/18/92 14:00:34 TAPE: NONE FRAME: 234
TSF:CENSUS90*92. 06/18/92 14:04:03 UTF:CENSUS90*93. 06/18/92 14:04:03 META:CENSUS90*H1TABLES27. 06/18/92 14:24:01

Table 61. **Occupancy, Structural, and Utilization Characteristics of Housing Units by Race and Hispanic Origin of Householder: 1990**—Con.

[Threshold and complementary threshold are 400 persons. For definitions of terms and meanings of symbols, see text]

Place and [In Selected States] County Subdivision [10,000 or More Persons]	Inver Grove Heights city			Lakeville city	Mankato city		Maple Grove city		Maplewood city	
	White	Hispanic origin (of any race)	White, not of Hispanic origin	White	White	Asian or Pacific Islander	White	Asian or Pacific Islander	White	Black
Occupied housing units	**7 618**	**140**	**7 544**	**7 715**	**10 922**	**175**	**12 274**	**113**	**11 034**	**221**
POPULATION										
Persons in occupied housing units	21 650	454	21 426	24 338	26 787	522	37 860	417	28 630	670
Per occupied housing unit	2.84	3.24	2.84	3.15	2.45	2.98	3.08	3.69	2.59	3.03
Owner-occupied housing units	17 343	326	17 161	22 087	15 257	79	34 867	380	23 421	387
Per owner-occupied housing unit	3.03	3.29	3.03	3.23	2.67	3.29	3.16	3.76	2.77	3.07
Renter-occupied housing units	4 307	128	4 265	2 251	11 530	443	2 993	37	5 209	283
Per renter-occupied housing unit	2.28	3.12	2.28	2.58	2.22	2.93	2.44	3.08	2.02	2.98
TENURE										
Owner-occupied housing units	5 732	99	5 673	6 843	5 724	24	11 047	101	8 453	126
Percent of occupied housing units	75.2	70.7	75.2	88.7	52.4	13.7	90.0	89.4	76.6	57.0
Renter-occupied housing units	1 886	41	1 871	872	5 198	151	1 227	12	2 581	95
UNITS IN STRUCTURE										
Occupied housing units	**7 618**	**140**	**7 544**	**7 715**	**10 922**	**175**	**12 274**	**113**	**11 034**	**221**
1, detached	4 380	82	4 331	5 669	5 282	35	9 002	83	6 958	112
1, attached	754	11	748	486	154	3	2 281	18	891	30
2	44	2	44	37	834	12	55	–	100	1
3 or 4	145	2	145	114	836	24	180	1	131	9
5 to 9	78	3	77	234	741	15	124	–	113	8
10 to 19	561	13	556	22	524	16	144	2	387	21
20 to 49	351	8	349	148	966	33	95	–	757	14
50 or more	519	11	513	–	720	26	305	5	898	19
Mobile home or trailer	757	7	752	989	737	11	3	–	728	3
Other	29	1	29	16	128	–	85	4	71	4
ROOMS										
Owner-occupied housing units	**5 732**	**99**	**5 673**	**6 843**	**5 724**	**24**	**11 047**	**101**	**8 453**	**126**
1 room	1	–	1	2	3	–	–	–	1	–
2 rooms	29	–	29	45	24	1	38	3	42	–
3 rooms	106	1	106	109	123	2	95	10	155	3
4 rooms	594	11	586	543	638	7	417	10	883	4
5 rooms	1 314	21	1 299	1 210	1 313	3	1 421	12	2 134	29
6 rooms	1 090	26	1 078	1 049	1 160	4	2 023	12	1 859	35
7 rooms	997	23	982	1 221	918	5	2 216	19	1 406	26
8 rooms	759	9	755	1 207	770	–	2 277	17	991	12
9 or more rooms	842	8	837	1 457	775	2	2 560	18	982	17
Median	6.3	6.1	6.3	6.9	6.2	5.2	7.2	6.7	6.0	6.3
Renter-occupied housing units	**1 886**	**41**	**1 871**	**872**	**5 198**	**151**	**1 227**	**12**	**2 581**	**95**
1 room	33	–	33	3	144	34	11	1	48	–
2 rooms	96	4	96	39	573	28	44	2	176	5
3 rooms	374	5	372	157	1 371	35	186	–	770	16
4 rooms	658	22	645	250	1 672	34	305	3	901	40
5 rooms	492	5	492	196	702	9	323	4	453	22
6 rooms	136	4	136	105	406	7	154	–	133	7
7 rooms	59	–	59	62	172	2	123	2	45	4
8 rooms	24	1	24	31	79	2	42	–	26	1
9 or more rooms	14	–	14	29	79	–	39	–	29	–
Median	4.2	4.0	4.2	4.4	3.8	2.9	4.7	4.5	3.8	4.2
PERSONS IN UNIT										
Owner-occupied housing units	**5 732**	**99**	**5 673**	**6 843**	**5 724**	**24**	**11 047**	**101**	**8 453**	**126**
1 person	725	9	719	634	1 160	2	1 109	2	1 356	19
2 persons	1 651	22	1 634	1 669	2 060	7	2 834	14	2 986	30
3 persons	1 200	21	1 189	1 487	921	4	2 435	28	1 641	30
4 persons	1 341	27	1 324	1 973	958	5	3 050	34	1 514	29
5 persons	610	18	603	809	456	5	1 246	15	707	11
6 persons	160	2	159	208	116	1	298	2	190	3
7 or more persons	45	–	45	63	53	–	75	6	59	4
Median	2.91	3.38	2.91	3.25	2.33	3.25	3.15	3.69	2.46	2.97
Renter-occupied housing units	**1 886**	**41**	**1 871**	**872**	**5 198**	**151**	**1 227**	**12**	**2 581**	**95**
1 person	523	5	522	223	1 830	24	282	1	1 040	15
2 persons	703	10	698	262	1 710	54	485	4	862	25
3 persons	377	9	372	157	801	30	216	4	384	26
4 persons	198	11	194	142	504	19	159	1	214	13
5 persons	61	4	61	67	280	10	60	1	57	11
6 persons	20	2	20	18	56	10	18	–	18	3
7 or more persons	4	–	4	3	17	4	7	1	6	2
Median	2.10	3.11	2.09	2.31	1.95	2.45	2.18	2.75	1.79	2.79
PERSONS PER ROOM										
Owner-occupied housing units	**5 732**	**99**	**5 673**	**6 843**	**5 724**	**24**	**11 047**	**101**	**8 453**	**126**
0.50 or less	3 793	53	3 761	4 494	4 330	11	8 108	46	6 105	75
0.51 to 0.75	1 263	32	1 243	1 572	915	7	2 292	30	1 651	37
0.76 to 1.00	605	12	600	675	419	2	581	14	632	12
1.01 to 1.50	65	2	63	80	51	2	53	7	53	–
1.51 or more	6	–	6	22	9	2	13	4	12	2
Mean	.46	.52	.46	.46	.41	.61	.43	.58	.44	.47
Renter-occupied housing units	**1 886**	**41**	**1 871**	**872**	**5 198**	**151**	**1 227**	**12**	**2 581**	**95**
0.50 or less	1 121	15	1 116	482	2 969	29	770	5	1 709	36
0.51 to 0.75	463	7	458	215	1 120	23	300	3	529	26
0.76 to 1.00	249	11	244	151	924	38	137	1	293	23
1.01 to 1.50	34	7	34	16	126	20	13	1	36	8
1.51 or more	19	1	19	8	59	41	7	2	14	2
Mean	.54	.76	.54	.54	.56	.99	.50	.73	.51	.70

TIPSII [UPF] GH127 CENSUS90 72583600 06/22/92 4:35 PM MACHINE: C DATA:CENSUS90*H1TIPSDA27. 06/18/92 14:00:34 TAPE: NONE FRAME: 235
TSF:CENSUS90*92. 06/18/92 14:04:03 UTF:CENSUS90*93. 06/18/92 14:04:03 META:CENSUS90*H1TABLES27. 06/18/92 14:24:01

Table 61. **Occupancy, Structural, and Utilization Characteristics of Housing Units by Race and Hispanic Origin of Householder: 1990**—Con.

[Threshold and complementary threshold are 400 persons. For definitions of terms and meanings of symbols, see text]

Place and [In Selected States] County Subdivision [10,000 or More Persons]	Maplewood city—Con.			Minneapolis city					
	Asian or Pacific Islander	Hispanic origin (of any race)	White, not of Hispanic origin	White	Black	American Indian, Eskimo, or Aleut	Asian or Pacific Islander	Hispanic origin (of any race)	White, not of Hispanic origin
Occupied housing units	**146**	**134**	**10 955**	**135 651**	**16 423**	**3 558**	**4 098**	**2 399**	**134 510**
POPULATION									
Persons in occupied housing units	534	398	28 405	278 754	44 683	11 552	14 218	6 154	276 052
Per occupied housing unit	3.66	2.97	2.59	2.05	2.72	3.25	3.47	2.57	2.05
Owner-occupied housing units	359	293	23 236	172 136	13 866	2 323	3 259	2 329	170 858
Per owner-occupied housing unit	3.95	3.15	2.77	2.34	3.08	3.61	3.86	2.99	2.34
Renter-occupied housing units	175	105	5 169	106 618	30 817	9 229	10 959	3 825	105 194
Per renter-occupied housing unit	3.18	2.56	2.02	1.72	2.59	3.17	3.37	2.36	1.71
TENURE									
Owner-occupied housing units	91	93	8 392	73 599	4 502	643	844	779	73 137
Percent of occupied housing units	62.3	69.4	76.6	54.3	27.4	18.1	20.6	32.5	54.4
Renter-occupied housing units	55	41	2 563	62 052	11 921	2 915	3 254	1 620	61 373
UNITS IN STRUCTURE									
Occupied housing units	**146**	**134**	**10 955**	**135 651**	**16 423**	**3 558**	**4 098**	**2 399**	**134 510**
1, detached	82	71	6 911	66 379	5 180	857	886	781	65 941
1, attached	7	10	883	3 419	858	249	297	76	3 388
2	1	2	100	16 010	2 204	873	352	330	15 857
3 or 4	1	5	130	6 283	1 137	343	348	169	6 221
5 to 9	1	2	113	4 827	866	208	358	136	4 774
10 to 19	8	12	382	10 920	2 231	385	487	293	10 798
20 to 49	20	8	754	11 697	2 124	354	561	339	11 561
50 or more	23	10	892	14 815	1 657	258	720	252	14 681
Mobile home or trailer	–	13	719	28	11	–	5	1	27
Other	3	1	71	1 273	155	31	84	22	1 262
ROOMS									
Owner-occupied housing units	**91**	**93**	**8 392**	**73 599**	**4 502**	**643**	**844**	**779**	**73 137**
1 room	–	–	1	120	10	1	13	2	120
2 rooms	1	1	41	603	61	4	59	16	592
3 rooms	9	2	154	2 462	168	25	125	51	2 433
4 rooms	10	12	878	7 915	367	59	126	80	7 872
5 rooms	12	24	2 115	17 403	925	121	157	179	17 288
6 rooms	17	21	1 844	17 635	1 190	172	165	191	17 530
7 rooms	15	16	1 395	12 711	828	121	92	128	12 635
8 rooms	14	6	989	7 269	507	71	63	69	7 224
9 or more rooms	13	11	975	7 481	446	69	44	63	7 443
Median	6.3	5.9	6.0	6.0	6.1	6.1	5.1	5.8	6.0
Renter-occupied housing units	**55**	**41**	**2 563**	**62 052**	**11 921**	**2 915**	**3 254**	**1 620**	**61 373**
1 room	5	–	48	4 896	1 075	164	528	226	4 810
2 rooms	9	3	176	9 334	1 636	354	804	293	9 198
3 rooms	8	9	765	17 988	3 034	631	850	428	17 808
4 rooms	17	19	893	13 640	2 432	675	562	280	13 522
5 rooms	14	8	449	9 397	2 023	602	309	237	9 299
6 rooms	2	2	132	4 130	1 108	313	101	97	4 094
7 rooms	–	–	45	1 429	404	114	50	37	1 414
8 rooms	–	–	26	619	119	35	25	14	615
9 or more rooms	–	–	29	619	90	27	25	8	613
Median	3.8	3.9	3.8	3.4	3.6	4.0	2.8	3.2	3.4
PERSONS IN UNIT									
Owner-occupied housing units	**91**	**93**	**8 392**	**73 599**	**4 502**	**643**	**844**	**779**	**73 137**
1 person	8	8	1 351	21 009	821	75	120	127	20 924
2 persons	22	28	2 965	27 186	1 121	137	174	236	27 034
3 persons	17	22	1 627	11 718	905	123	130	157	11 621
4 persons	17	21	1 501	9 000	822	129	140	131	8 932
5 persons	8	10	700	3 212	471	81	92	72	3 172
6 persons	6	1	190	1 006	215	43	80	38	991
7 or more persons	13	3	58	468	147	55	108	18	463
Median	3.41	2.98	2.46	2.08	2.84	3.39	3.48	2.67	2.08
Renter-occupied housing units	**55**	**41**	**2 563**	**62 052**	**11 921**	**2 915**	**3 254**	**1 620**	**61 373**
1 person	11	10	1 035	34 191	4 045	632	785	603	33 889
2 persons	8	7	858	17 859	2 807	664	812	466	17 670
3 persons	14	19	375	5 863	1 985	538	470	229	5 776
4 persons	14	2	214	2 551	1 470	439	336	150	2 499
5 persons	2	2	57	978	908	296	255	94	946
6 persons	2	1	18	356	412	167	185	38	348
7 or more persons	4	–	6	254	294	179	411	40	245
Median	3.11	2.68	1.79	1.50–	2.18	2.80	2.56	1.94	1.50–
PERSONS PER ROOM									
Owner-occupied housing units	**91**	**93**	**8 392**	**73 599**	**4 502**	**643**	**844**	**779**	**73 137**
0.50 or less	46	54	6 067	59 923	2 753	331	338	476	59 623
0.51 to 0.75	20	24	1 638	9 646	971	148	132	156	9 551
0.76 to 1.00	11	10	624	3 516	585	115	166	101	3 468
1.01 to 1.50	6	4	52	400	134	37	102	30	388
1.51 or more	8	1	11	114	59	12	106	16	107
Mean	.62	.51	.44	.38	.49	.57	.75	.50	.38
Renter-occupied housing units	**55**	**41**	**2 563**	**62 052**	**11 921**	**2 915**	**3 254**	**1 620**	**61 373**
0.50 or less	14	17	1 700	43 708	5 001	934	726	719	43 348
0.51 to 0.75	10	14	521	8 534	2 415	646	427	274	8 428
0.76 to 1.00	16	6	292	8 396	3 050	824	841	379	8 258
1.01 to 1.50	5	3	36	703	820	306	430	95	678
1.51 or more	10	1	14	711	635	205	830	153	661
Mean	.89	.65	.51	.47	.69	.79	1.11	.70	.47

TIPSII [UPF] GH127 CENSUS90 72583600 06/22/92 4:35 PM MACHINE: C DATA:CENSUS90*H1TIPSDA27. 06/18/92 14:00:34 TAPE: NONE FRAME: 236
TSF:CENSUS90*92. 06/18/92 14:04:03 UTF:CENSUS90*93. 06/18/92 14:04:03 META:CENSUS90*H1TABLES27. 06/18/92 14:24:01

Table 61. **Occupancy, Structural, and Utilization Characteristics of Housing Units by Race and Hispanic Origin of Householder: 1990**—Con.

[Threshold and complementary threshold are 400 persons. For definitions of terms and meanings of symbols, see text]

Place and [In Selected States] County Subdivision [10,000 or More Persons]	Minnetonka city			Moorhead city				Mounds View city	New Brighton city	
	White	Black	Asian or Pacific Islander	White	American Indian, Eskimo, or Aleut	Hispanic origin (of any race)	White, not of Hispanic origin	White	White	Asian or Pacific Islander
Occupied housing units	**18 350**	**135**	**158**	**10 686**	**113**	**221**	**10 601**	**4 581**	**8 236**	**191**
POPULATION										
Persons in occupied housing units	46 811	325	506	27 105	365	792	26 821	12 146	20 937	653
Per occupied housing unit	2.55	2.41	3.20	2.54	3.23	3.58	2.53	2.65	2.54	3.42
Owner-occupied housing units	38 904	186	405	18 514	92	138	18 422	9 409	15 275	463
Per owner-occupied housing unit	2.75	3.00	3.55	2.81	3.54	3.14	2.81	2.84	2.82	3.80
Renter-occupied housing units	7 907	139	101	8 591	273	654	8 399	2 737	5 662	190
Per renter-occupied housing unit	1.87	1.90	2.30	2.10	3.14	3.69	2.08	2.15	2.01	2.75
TENURE										
Owner-occupied housing units	14 122	62	114	6 592	26	44	6 561	3 309	5 420	122
Percent of occupied housing units	77.0	45.9	72.2	61.7	23.0	19.9	61.9	72.2	65.8	63.9
Renter-occupied housing units	4 228	73	44	4 094	87	177	4 040	1 272	2 816	69
UNITS IN STRUCTURE										
Occupied housing units	**18 350**	**135**	**158**	**10 686**	**113**	**221**	**10 601**	**4 581**	**8 236**	**191**
1, detached	11 952	47	98	5 967	28	64	5 931	2 690	4 622	125
1, attached	1 600	24	11	545	10	18	537	138	578	6
2	122	–	2	386	4	9	380	58	103	–
3 or 4	150	2	1	533	14	30	527	117	35	–
5 to 9	172	–	1	381	17	18	373	97	41	1
10 to 19	139	3	1	1 155	17	46	1 148	386	855	19
20 to 49	1 319	12	11	901	12	21	896	412	1 111	25
50 or more	2 815	47	28	335	3	2	335	129	519	15
Mobile home or trailer	3	–	–	347	5	11	340	542	356	–
Other	78	–	5	136	3	2	134	12	16	–
ROOMS										
Owner-occupied housing units	**14 122**	**62**	**114**	**6 592**	**26**	**44**	**6 561**	**3 309**	**5 420**	**122**
1 room	10	–	1	3	–	–	3	1	4	–
2 rooms	70	–	1	34	–	2	34	15	20	–
3 rooms	249	1	13	117	1	3	115	56	104	14
4 rooms	791	3	16	701	3	7	696	412	388	12
5 rooms	1 758	7	17	1 399	5	9	1 393	788	746	12
6 rooms	2 096	8	19	1 152	4	2	1 150	645	899	17
7 rooms	2 543	7	13	1 040	6	10	1 031	484	990	20
8 rooms	2 462	16	12	947	2	4	943	435	964	21
9 or more rooms	4 143	20	22	1 199	5	7	1 196	473	1 305	26
Median	7.3	7.8	6.0	6.4	6.5	6.0	6.4	6.1	7.1	6.8
Renter-occupied housing units	**4 228**	**73**	**44**	**4 094**	**87**	**177**	**4 040**	**1 272**	**2 816**	**69**
1 room	67	1	5	213	5	15	210	15	63	5
2 rooms	320	6	10	489	11	26	485	106	213	17
3 rooms	1 161	19	8	1 046	15	41	1 034	407	807	18
4 rooms	1 419	25	15	1 430	35	60	1 410	513	1 174	18
5 rooms	759	18	3	552	13	22	543	170	378	5
6 rooms	240	4	1	169	5	8	166	41	97	3
7 rooms	116	–	1	91	2	3	89	10	42	1
8 rooms	75	–	–	50	–	1	50	8	14	1
9 or more rooms	71	–	1	54	1	1	53	2	28	1
Median	3.9	3.9	3.4	3.7	3.9	3.6	3.7	3.7	3.8	3.2
PERSONS IN UNIT										
Owner-occupied housing units	**14 122**	**62**	**114**	**6 592**	**26**	**44**	**6 561**	**3 309**	**5 420**	**122**
1 person	2 139	11	8	1 081	2	7	1 075	463	716	1
2 persons	5 153	15	34	2 200	4	8	2 195	1 080	1 917	17
3 persons	2 702	11	22	1 221	6	10	1 214	726	1 130	30
4 persons	2 778	16	23	1 318	7	12	1 308	697	1 132	47
5 persons	1 016	7	9	590	6	5	587	268	397	17
6 persons	239	1	10	141	1	2	141	52	92	6
7 or more persons	95	1	8	41	–	–	41	23	36	4
Median	2.46	2.95	3.18	2.51	3.64	3.20	2.51	2.65	2.57	3.78
Renter-occupied housing units	**4 228**	**73**	**44**	**4 094**	**87**	**177**	**4 040**	**1 272**	**2 816**	**69**
1 person	1 759	29	17	1 607	14	20	1 599	392	1 064	12
2 persons	1 709	30	10	1 270	17	37	1 256	495	1 049	23
3 persons	436	9	6	676	22	30	667	226	397	13
4 persons	229	3	10	381	17	36	375	129	240	15
5 persons	74	1	–	99	11	25	92	20	51	3
6 persons	14	1	1	42	6	13	37	9	13	3
7 or more persons	7	–	–	19	–	16	14	1	2	–
Median	1.71	1.75	2.00	1.85	3.07	3.54	1.84	1.99	1.83	2.48
PERSONS PER ROOM										
Owner-occupied housing units	**14 122**	**62**	**114**	**6 592**	**26**	**44**	**6 561**	**3 309**	**5 420**	**122**
0.50 or less	12 020	52	65	4 952	14	22	4 936	2 362	4 356	56
0.51 to 0.75	1 692	7	18	1 123	6	12	1 113	639	822	34
0.76 to 1.00	366	2	13	456	6	8	452	279	219	21
1.01 to 1.50	36	1	8	52	–	–	52	22	19	9
1.51 or more	8	–	10	9	–	2	8	7	4	2
Mean	.37	.39	.57	.42	.53	.51	.42	.44	.39	.56
Renter-occupied housing units	**4 228**	**73**	**44**	**4 094**	**87**	**177**	**4 040**	**1 272**	**2 816**	**69**
0.50 or less	3 122	47	21	2 354	22	34	2 338	714	1 823	19
0.51 to 0.75	726	16	3	849	17	28	838	301	578	17
0.76 to 1.00	326	8	11	723	30	44	715	207	339	19
1.01 to 1.50	35	2	4	108	14	27	99	33	49	7
1.51 or more	19	–	5	60	4	44	50	17	27	7
Mean	.46	.49	.69	.56	.82	1.04	.55	.58	.53	.82

TIPSII [UPF] GH127 CENSUS90 72583600 06/22/92 4:35 PM MACHINE: C DATA:CENSUS90*H1TIPSDA27. 06/18/92 14:00:34 TAPE: NONE FRAME: 237
TSF:CENSUS90*92. 06/18/92 14:04:03 UTF:CENSUS90*93. 06/18/92 14:04:03 META:CENSUS90*H1TABLES27. 06/18/92 14:24:01

Table 61. **Occupancy, Structural, and Utilization Characteristics of Housing Units by Race and Hispanic Origin of Householder: 1990**—Con.

[Threshold and complementary threshold are 400 persons. For definitions of terms and meanings of symbols, see text]

Place and [In Selected States] County Subdivision [10,000 or More Persons]	New Hope city			Northfield city	North St. Paul city	Oakdale city	Plymouth city		
	White	Black	Asian or Pacific Islander	White	White	White	White	Black	Asian or Pacific Islander
Occupied housing units	**8 170**	**188**	**105**	**4 041**	**4 342**	**6 561**	**17 831**	**234**	**235**
POPULATION									
Persons in occupied housing units	19 768	534	379	10 043	11 983	17 862	48 334	644	841
Per occupied housing unit	2.42	2.84	3.61	2.49	2.76	2.72	2.71	2.75	3.58
Owner-occupied housing units	13 316	120	251	7 258	9 713	15 042	38 789	375	692
Per owner-occupied housing unit	2.89	3.33	3.98	2.80	3.02	2.85	2.94	3.26	3.98
Renter-occupied housing units	6 452	414	128	2 785	2 270	2 820	9 545	269	149
Per renter-occupied housing unit	1.81	2.72	3.05	1.93	2.01	2.20	2.06	2.26	2.44
TENURE									
Owner-occupied housing units	4 615	36	63	2 595	3 212	5 277	13 202	115	174
Percent of occupied housing units	56.5	19.1	60.0	64.2	74.0	80.4	74.0	49.1	74.0
Renter-occupied housing units	3 555	152	42	1 446	1 130	1 284	4 629	119	61
UNITS IN STRUCTURE									
Occupied housing units	**8 170**	**188**	**105**	**4 041**	**4 342**	**6 561**	**17 831**	**234**	**235**
1, detached	4 461	34	56	2 244	3 179	3 927	11 233	106	161
1, attached	262	8	12	202	124	1 182	1 776	14	16
2	59	1	2	207	67	77	85	1	–
3 or 4	119	18	2	136	131	133	158	2	2
5 to 9	121	1	4	159	39	98	234	6	4
10 to 19	813	60	17	431	474	147	182	6	3
20 to 49	1 112	53	8	271	199	488	1 144	20	12
50 or more	1 194	13	3	134	106	249	2 876	77	35
Mobile home or trailer	2	–	–	220	2	229	70	–	1
Other	27	–	1	37	21	31	73	2	1
ROOMS									
Owner-occupied housing units	**4 615**	**36**	**63**	**2 595**	**3 212**	**5 277**	**13 202**	**115**	**174**
1 room	–	–	–	–	–	5	6	–	–
2 rooms	4	1	1	16	13	34	34	–	6
3 rooms	83	2	13	38	40	105	175	1	10
4 rooms	145	2	9	215	223	593	784	5	31
5 rooms	683	3	7	431	815	1 214	1 480	10	17
6 rooms	893	8	11	473	747	1 069	1 736	10	15
7 rooms	993	8	12	462	596	938	2 070	16	21
8 rooms	911	8	5	462	380	730	2 690	27	30
9 or more rooms	903	4	5	498	398	589	4 227	46	44
Median	7.0	6.8	5.6	6.8	6.2	6.1	7.6	8.1	6.9
Renter-occupied housing units	**3 555**	**152**	**42**	**1 446**	**1 130**	**1 284**	**4 629**	**119**	**61**
1 room	52	3	2	56	28	55	125	7	9
2 rooms	326	13	13	232	81	84	296	4	14
3 rooms	1 416	28	12	410	438	333	1 293	27	13
4 rooms	1 141	78	8	424	350	399	1 662	48	12
5 rooms	373	23	2	168	158	225	797	21	9
6 rooms	123	5	3	83	38	119	249	9	2
7 rooms	59	2	1	29	23	52	93	–	2
8 rooms	39	–	–	18	6	12	54	3	–
9 or more rooms	26	–	1	26	8	5	60	–	–
Median	3.5	3.9	3.0	3.6	3.6	3.9	3.9	3.9	3.1
PERSONS IN UNIT									
Owner-occupied housing units	**4 615**	**36**	**63**	**2 595**	**3 212**	**5 277**	**13 202**	**115**	**174**
1 person	502	5	4	472	417	826	1 687	13	9
2 persons	1 627	6	12	845	951	1 664	4 190	25	28
3 persons	1 019	9	9	433	629	1 066	2 667	27	25
4 persons	974	9	14	527	740	1 112	3 132	28	59
5 persons	386	3	13	242	345	459	1 149	14	27
6 persons	82	3	3	60	99	119	282	7	11
7 or more persons	25	1	8	16	31	31	95	1	15
Median	2.68	3.28	3.96	2.48	2.88	2.64	2.77	3.22	3.92
Renter-occupied housing units	**3 555**	**152**	**42**	**1 446**	**1 130**	**1 284**	**4 629**	**119**	**61**
1 person	1 771	24	2	719	510	465	1 469	40	18
2 persons	1 058	43	15	368	316	387	2 036	42	17
3 persons	452	48	12	187	149	236	679	18	13
4 persons	188	26	9	116	111	125	316	10	12
5 persons	66	10	1	41	31	59	87	5	–
6 persons	13	1	2	10	9	8	34	2	–
7 or more persons	7	–	1	5	4	4	8	2	1
Median	1.51	2.69	2.83	1.51	1.67	1.96	1.92	1.96	2.24
PERSONS PER ROOM									
Owner-occupied housing units	**4 615**	**36**	**63**	**2 595**	**3 212**	**5 277**	**13 202**	**115**	**174**
0.50 or less	3 618	21	19	1 959	2 104	3 693	11 068	91	91
0.51 to 0.75	759	10	12	476	759	1 103	1 732	17	27
0.76 to 1.00	212	2	15	142	318	425	351	7	33
1.01 to 1.50	22	2	12	12	27	48	39	–	13
1.51 or more	4	1	5	6	4	8	12	–	10
Mean	.41	.50	.71	.41	.47	.45	.39	.41	.59
Renter-occupied housing units	**3 555**	**152**	**42**	**1 446**	**1 130**	**1 284**	**4 629**	**119**	**61**
0.50 or less	2 501	55	9	950	715	751	2 870	68	22
0.51 to 0.75	656	46	12	241	225	301	1 099	26	7
0.76 to 1.00	312	36	6	209	161	198	535	18	21
1.01 to 1.50	57	9	6	26	18	24	74	3	5
1.51 or more	29	6	9	20	11	10	51	4	6
Mean	.49	.71	.91	.52	.54	.55	.52	.57	.76

TIPSII [UPF] GH127 CENSUS90 72583600 06/22/92 4:35 PM MACHINE: C DATA:CENSUS90*H1TIPSDA27. 06/18/92 14:00:34 TAPE: NONE FRAME: 238
TSF:CENSUS90*92. 06/18/92 14:04:03 UTF:CENSUS90*93. 06/18/92 14:04:03 META:CENSUS90*H1TABLES27. 06/18/92 14:24:01

Table 61. **Occupancy, Structural, and Utilization Characteristics of Housing Units by Race and Hispanic Origin of Householder: 1990**—Con.

[Threshold and complementary threshold are 400 persons. For definitions of terms and meanings of symbols, see text]

Place and [In Selected States] County Subdivision [10,000 or More Persons]	Plymouth city—Con.		Richfield city			Robbinsdale city	Rochester city		
	Hispanic origin (of any race)	White, not of Hispanic origin	White	Black	Asian or Pacific Islander	White	White	Black	Asian or Pacific Islander
Occupied housing units	**115**	**17 746**	**14 835**	**358**	**246**	**5 865**	**26 838**	**194**	**753**
POPULATION									
Persons in occupied housing units	343	48 084	33 465	863	893	13 613	64 790	498	2 712
Per occupied housing unit	2.98	2.71	2.26	2.41	3.63	2.32	2.41	2.57	3.60
Owner-occupied housing units	197	38 638	25 416	217	588	10 802	48 977	232	1 157
Per owner-occupied housing unit	3.23	2.94	2.50	3.14	4.32	2.50	2.71	3.05	3.95
Renter-occupied housing units	146	9 446	8 049	646	305	2 811	15 813	266	1 555
Per renter-occupied housing unit	2.70	2.06	1.72	2.24	2.77	1.83	1.80	2.25	3.38
TENURE									
Owner-occupied housing units	61	13 155	10 162	69	136	4 327	18 061	76	293
Percent of occupied housing units	53.0	74.1	68.5	19.3	55.3	73.8	67.3	39.2	38.9
Renter-occupied housing units	54	4 591	4 673	289	110	1 538	8 777	118	460
UNITS IN STRUCTURE									
Occupied housing units	**115**	**17 746**	**14 835**	**358**	**246**	**5 865**	**26 838**	**194**	**753**
1, detached	50	11 192	9 981	75	137	4 216	15 985	67	270
1, attached	9	1 771	289	12	12	287	1 218	14	58
2	1	84	176	7	1	270	1 351	9	59
3 or 4	2	156	115	4	1	27	1 882	17	98
5 to 9	3	231	293	14	6	33	1 443	25	97
10 to 19	5	180	1 482	126	35	280	1 131	14	47
20 to 49	9	1 136	1 018	67	23	343	1 597	34	75
50 or more	36	2 853	1 352	49	25	360	1 403	12	35
Mobile home or trailer	–	70	56	–	–	2	634	2	8
Other	–	73	73	4	6	47	194	–	6
ROOMS									
Owner-occupied housing units	**61**	**13 155**	**10 162**	**69**	**136**	**4 327**	**18 061**	**76**	**293**
1 room	–	6	4	–	–	2	6	–	–
2 rooms	–	34	45	1	5	19	101	2	24
3 rooms	4	173	220	4	32	121	388	6	33
4 rooms	4	781	952	7	12	454	1 748	12	49
5 rooms	4	1 478	2 716	11	32	1 045	3 145	5	40
6 rooms	4	1 732	2 424	12	28	1 097	3 079	11	34
7 rooms	11	2 062	1 759	14	11	757	3 282	10	37
8 rooms	12	2 681	1 146	11	7	462	3 040	12	30
9 or more rooms	22	4 208	896	9	9	370	3 272	18	46
Median	7.8	7.6	6.0	6.5	5.1	6.0	6.7	6.7	5.5
Renter-occupied housing units	**54**	**4 591**	**4 673**	**289**	**110**	**1 538**	**8 777**	**118**	**460**
1 room	5	121	102	10	15	20	311	10	45
2 rooms	7	294	512	23	27	109	1 031	22	110
3 rooms	10	1 285	2 136	111	39	513	2 579	17	126
4 rooms	23	1 644	1 175	114	17	504	2 824	29	108
5 rooms	3	795	410	22	7	219	1 183	27	44
6 rooms	5	246	184	4	5	98	425	6	15
7 rooms	–	93	75	2	–	47	225	2	8
8 rooms	1	53	45	2	–	17	95	3	1
9 or more rooms	–	60	34	1	–	11	104	2	3
Median	3.7	3.9	3.3	3.5	2.8	3.8	3.7	3.8	3.1
PERSONS IN UNIT									
Owner-occupied housing units	**61**	**13 155**	**10 162**	**69**	**136**	**4 327**	**18 061**	**76**	**293**
1 person	5	1 685	2 046	11	8	923	3 386	14	32
2 persons	19	4 174	4 137	17	23	1 726	6 237	18	56
3 persons	8	2 660	1 798	17	14	749	3 073	12	45
4 persons	20	3 115	1 463	11	32	587	3 515	21	58
5 persons	4	1 147	524	8	25	246	1 400	8	44
6 persons	5	279	151	2	16	79	359	1	25
7 or more persons	–	95	43	3	18	17	91	2	33
Median	3.31	2.77	2.23	2.88	4.22	2.22	2.41	3.00	3.73
Renter-occupied housing units	**54**	**4 591**	**4 673**	**289**	**110**	**1 538**	**8 777**	**118**	**460**
1 person	5	1 466	2 435	94	24	768	4 521	49	101
2 persons	25	2 015	1 506	98	30	464	2 575	30	98
3 persons	11	673	451	51	28	161	906	16	71
4 persons	8	311	194	35	18	108	536	10	73
5 persons	4	85	63	6	2	26	173	10	43
6 persons	1	33	15	4	4	7	49	2	29
7 or more persons	–	8	9	1	4	4	17	1	45
Median	2.38	1.91	1.50–	2.02	2.54	1.50	1.50–	1.83	2.94
PERSONS PER ROOM									
Owner-occupied housing units	**61**	**13 155**	**10 162**	**69**	**136**	**4 327**	**18 061**	**76**	**293**
0.50 or less	47	11 031	8 016	48	40	3 386	14 216	53	134
0.51 to 0.75	11	1 723	1 520	8	17	671	2 831	16	42
0.76 to 1.00	–	351	573	8	33	249	900	3	48
1.01 to 1.50	2	38	45	4	25	16	91	2	39
1.51 or more	1	12	8	1	21	5	23	2	30
Mean	.42	.39	.40	.49	.83	.40	.40	.46	.68
Renter-occupied housing units	**54**	**4 591**	**4 673**	**289**	**110**	**1 538**	**8 777**	**118**	**460**
0.50 or less	20	2 855	3 256	146	24	1 158	6 353	64	114
0.51 to 0.75	14	1 087	909	66	20	218	1 340	18	57
0.76 to 1.00	10	530	427	50	34	138	938	25	115
1.01 to 1.50	4	72	48	18	15	16	95	6	77
1.51 or more	6	47	33	9	17	8	51	5	97
Mean	.75	.52	.48	.63	.96	.46	.48	.59	1.05

TIPSII [UPF] GH127 CENSUS90 72583600 06/22/92 4:35 PM MACHINE: C DATA:CENSUS90*H1TIPSDA27. 06/18/92 14:00:34 TAPE: NONE FRAME: 239
TSF:CENSUS90*92. 06/18/92 14:04:03 UTF:CENSUS90*93. 06/18/92 14:04:03 META:CENSUS90*H1TABLES27. 06/18/92 14:24:01

Table 61. **Occupancy, Structural, and Utilization Characteristics of Housing Units by Race and Hispanic Origin of Householder: 1990**—Con.

[Threshold and complementary threshold are 400 persons. For definitions of terms and meanings of symbols, see text]

Place and [In Selected States] County Subdivision [10,000 or More Persons]	Rochester city—Con.		Roseville city			St. Cloud city		
	Hispanic origin (of any race)	White, not of Hispanic origin	White	Black	Asian or Pacific Islander	White	Black	Asian or Pacific Islander
Occupied housing units	**224**	**26 697**	**13 057**	**197**	**237**	**17 612**	**80**	**148**
POPULATION								
Persons in occupied housing units	624	64 404	30 702	489	749	43 137	209	489
Per occupied housing unit	2.79	2.41	2.35	2.48	3.16	2.45	2.61	3.30
Owner-occupied housing units	361	48 752	23 764	168	564	24 792	59	161
Per owner-occupied housing unit	3.31	2.71	2.63	2.75	3.59	2.72	3.93	3.66
Renter-occupied housing units	263	15 652	6 938	321	185	18 345	150	328
Per renter-occupied housing unit	2.29	1.80	1.72	2.36	2.31	2.16	2.31	3.15
TENURE								
Owner-occupied housing units	109	17 992	9 032	61	157	9 117	15	44
Percent of occupied housing units	48.7	67.4	69.2	31.0	66.2	51.8	18.8	29.7
Renter-occupied housing units	115	8 705	4 025	136	80	8 495	65	104
UNITS IN STRUCTURE								
Occupied housing units	**224**	**26 697**	**13 057**	**197**	**237**	**17 612**	**80**	**148**
1, detached	101	15 919	8 059	55	151	8 824	17	44
1, attached	8	1 213	524	7	3	390	–	4
2	21	1 337	79	2	3	843	5	19
3 or 4	22	1 868	31	–	2	656	3	9
5 to 9	25	1 430	106	4	2	824	11	6
10 to 19	17	1 119	1 036	64	25	1 885	15	25
20 to 49	15	1 588	1 372	36	27	2 870	18	25
50 or more	7	1 399	1 679	27	23	845	10	4
Mobile home or trailer	5	631	103	1	–	331	1	6
Other	3	193	68	1	1	144	–	6
ROOMS								
Owner-occupied housing units	**109**	**17 992**	**9 032**	**61**	**157**	**9 117**	**15**	**44**
1 room	1	6	4	–	–	5	–	–
2 rooms	3	101	42	–	3	46	–	1
3 rooms	9	385	237	1	24	203	1	1
4 rooms	17	1 735	668	3	15	1 039	–	12
5 rooms	14	3 137	1 816	11	27	1 984	4	4
6 rooms	23	3 068	1 945	14	24	1 792	3	9
7 rooms	16	3 270	1 627	11	30	1 602	1	7
8 rooms	10	3 033	1 321	9	18	1 188	2	3
9 or more rooms	16	3 257	1 372	12	16	1 258	4	7
Median	6.0	6.7	6.4	6.6	5.9	6.2	6.3	5.9
Renter-occupied housing units	**115**	**8 705**	**4 025**	**136**	**80**	**8 495**	**65**	**104**
1 room	5	306	83	1	11	474	12	15
2 rooms	26	1 016	371	13	25	908	8	12
3 rooms	24	2 568	1 572	44	22	2 001	13	25
4 rooms	35	2 800	1 237	56	16	2 716	15	29
5 rooms	13	1 175	481	18	3	1 267	14	12
6 rooms	4	424	155	2	1	734	2	5
7 rooms	4	221	64	2	2	212	–	2
8 rooms	3	92	40	–	–	70	–	–
9 or more rooms	1	103	22	–	–	113	1	4
Median	3.6	3.7	3.5	3.7	2.7	3.8	3.5	3.5
PERSONS IN UNIT								
Owner-occupied housing units	**109**	**17 992**	**9 032**	**61**	**157**	**9 117**	**15**	**44**
1 person	17	3 374	1 557	11	14	1 828	–	5
2 persons	22	6 225	3 546	23	25	3 052	3	10
3 persons	21	3 060	1 689	11	39	1 566	5	5
4 persons	23	3 499	1 435	6	48	1 635	3	9
5 persons	15	1 390	601	7	14	711	1	9
6 persons	7	353	152	2	7	232	2	3
7 or more persons	4	91	52	1	10	93	1	3
Median	3.24	2.40	2.33	2.35	3.51	2.39	3.40	3.72
Renter-occupied housing units	**115**	**8 705**	**4 025**	**136**	**80**	**8 495**	**65**	**104**
1 person	38	4 494	2 002	36	24	3 106	20	19
2 persons	35	2 555	1 418	50	26	2 759	18	29
3 persons	25	891	389	27	18	1 280	17	18
4 persons	10	531	161	15	9	1 059	7	12
5 persons	3	171	42	5	1	171	3	12
6 persons	3	47	12	2	1	64	–	9
7 or more persons	1	16	1	1	1	56	–	5
Median	2.06	1.50–	1.51	2.14	2.12	1.91	2.19	2.72
PERSONS PER ROOM								
Owner-occupied housing units	**109**	**17 992**	**9 032**	**61**	**157**	**9 117**	**15**	**44**
0.50 or less	59	14 176	7 297	49	76	6 761	7	19
0.51 to 0.75	26	2 811	1 320	5	31	1 660	5	11
0.76 to 1.00	13	894	377	7	26	610	2	8
1.01 to 1.50	7	88	30	–	14	77	–	4
1.51 or more	4	23	8	–	10	9	1	2
Mean	.55	.40	.40	.40	.61	.42	.57	.60
Renter-occupied housing units	**115**	**8 705**	**4 025**	**136**	**80**	**8 495**	**65**	**104**
0.50 or less	58	6 313	2 916	65	24	4 817	19	19
0.51 to 0.75	24	1 329	714	35	15	2 046	13	26
0.76 to 1.00	21	925	333	26	26	1 406	29	34
1.01 to 1.50	6	89	35	7	6	138	4	10
1.51 or more	6	49	27	3	9	88	–	15
Mean	.63	.47	.47	.64	.82	.55	.68	.88

TIPSII [UPF] GH127 CENSUS90 72583600 06/22/92 4:35 PM MACHINE: C DATA:CENSUS90*H1TIPSDA27. 06/18/92 14:00:34 TAPE: NONE FRAME: 240
TSF:CENSUS90*92. 06/18/92 14:04:03 UTF:CENSUS90*93. 06/18/92 14:04:03 META:CENSUS90*H1TABLES27. 06/18/92 14:24:01

Table 61. **Occupancy, Structural, and Utilization Characteristics of Housing Units by Race and Hispanic Origin of Householder: 1990**—Con.

[Threshold and complementary threshold are 400 persons. For definitions of terms and meanings of symbols, see text]

Place and [In Selected States] County Subdivision [10,000 or More Persons]	St. Louis Park city					St. Paul city			
	White	Black	Asian or Pacific Islander	Hispanic origin (of any race)	White, not of Hispanic origin	White	Black	American Indian, Eskimo, or Aleut	Asian or Pacific Islander
Occupied housing units	**19 225**	**333**	**262**	**156**	**19 128**	**97 096**	**6 806**	**1 077**	**3 818**
POPULATION									
Persons in occupied housing units	41 259	769	800	387	41 034	216 911	18 606	3 226	18 243
Per occupied housing unit	2.15	2.31	3.05	2.48	2.15	2.23	2.73	3.00	4.78
Owner-occupied housing units	29 027	199	498	209	28 899	143 308	6 313	1 007	3 665
Per owner-occupied housing unit	2.38	2.31	3.41	2.65	2.38	2.56	3.10	3.56	5.18
Renter-occupied housing units	12 232	570	302	178	12 135	73 603	12 293	2 219	14 578
Per renter-occupied housing unit	1.74	2.31	2.60	2.31	1.74	1.79	2.58	2.79	4.69
TENURE									
Owner-occupied housing units	12 190	86	146	79	12 135	55 901	2 035	283	707
Percent of occupied housing units	63.4	25.8	55.7	50.6	63.4	57.6	29.9	26.3	18.5
Renter-occupied housing units	7 035	247	116	77	6 993	41 195	4 771	794	3 111
UNITS IN STRUCTURE									
Occupied housing units	**19 225**	**333**	**262**	**156**	**19 128**	**97 096**	**6 806**	**1 077**	**3 818**
1, detached	11 109	69	140	69	11 065	52 222	2 152	347	798
1, attached	1 088	57	12	14	1 080	2 267	487	31	370
2	266	3	3	4	264	9 015	687	222	458
3 or 4	97	3	1	3	95	3 780	497	120	783
5 to 9	669	15	10	4	666	3 908	374	70	461
10 to 19	1 781	68	47	26	1 767	8 775	870	109	425
20 to 49	1 727	44	18	20	1 715	7 016	691	83	186
50 or more	2 400	72	30	16	2 388	9 179	989	80	254
Mobile home or trailer	6	–	–	–	6	35	3	–	4
Other	82	2	1	–	82	899	56	15	79
ROOMS									
Owner-occupied housing units	**12 190**	**86**	**146**	**79**	**12 135**	**55 901**	**2 035**	**283**	**707**
1 room	5	–	–	–	5	53	4	–	5
2 rooms	82	2	7	3	81	250	24	2	41
3 rooms	338	7	16	9	332	1 261	61	9	102
4 rooms	1 316	8	17	13	1 306	5 623	156	22	85
5 rooms	2 830	22	40	13	2 819	13 553	431	59	142
6 rooms	2 781	20	39	17	2 773	14 010	539	69	126
7 rooms	2 206	11	15	10	2 199	9 908	370	52	99
8 rooms	1 297	5	6	6	1 292	5 692	235	37	63
9 or more rooms	1 335	11	6	8	1 328	5 551	215	33	44
Median	6.0	5.7	5.3	5.6	6.0	6.0	6.1	6.2	5.3
Renter-occupied housing units	**7 035**	**247**	**116**	**77**	**6 993**	**41 195**	**4 771**	**794**	**3 111**
1 room	185	10	10	7	184	2 316	334	47	294
2 rooms	707	26	20	12	699	4 225	433	57	650
3 rooms	2 470	74	41	19	2 459	13 419	1 252	189	731
4 rooms	2 197	81	29	26	2 181	11 607	1 315	229	758
5 rooms	921	34	11	9	917	5 709	848	145	423
6 rooms	303	14	4	1	302	2 269	348	74	172
7 rooms	153	3	–	1	153	854	149	26	53
8 rooms	64	4	–	–	64	416	61	19	20
9 or more rooms	35	1	1	2	34	380	31	8	10
Median	3.6	3.7	3.2	3.5	3.6	3.6	3.8	4.0	3.3
PERSONS IN UNIT									
Owner-occupied housing units	**12 190**	**86**	**146**	**79**	**12 135**	**55 901**	**2 035**	**283**	**707**
1 person	2 980	28	19	14	2 967	13 342	402	32	60
2 persons	4 767	28	38	28	4 745	19 407	492	59	80
3 persons	2 169	15	22	16	2 158	9 564	396	59	85
4 persons	1 570	9	32	16	1 563	8 224	344	56	110
5 persons	551	3	19	3	549	3 575	215	39	81
6 persons	120	2	6	2	120	1 223	89	19	69
7 or more persons	33	1	10	–	33	566	97	19	222
Median	2.15	2.04	3.23	2.41	2.15	2.25	2.81	3.36	4.73
Renter-occupied housing units	**7 035**	**247**	**116**	**77**	**6 993**	**41 195**	**4 771**	**794**	**3 111**
1 person	3 484	80	28	18	3 479	22 082	1 565	202	322
2 persons	2 462	77	44	35	2 435	11 397	1 139	197	493
3 persons	673	48	21	11	668	4 159	824	173	421
4 persons	309	30	8	10	306	2 240	648	108	403
5 persons	79	5	8	1	78	866	342	57	339
6 persons	22	3	1	2	21	303	150	31	315
7 or more persons	6	4	6	–	6	148	103	26	818
Median	1.51	2.06	2.18	2.09	1.51	1.50–	2.22	2.49	4.29
PERSONS PER ROOM									
Owner-occupied housing units	**12 190**	**86**	**146**	**79**	**12 135**	**55 901**	**2 035**	**283**	**707**
0.50 or less	10 019	65	66	50	9 980	42 583	1 280	145	182
0.51 to 0.75	1 635	12	29	15	1 625	9 041	414	70	107
0.76 to 1.00	478	6	26	9	473	3 754	252	55	127
1.01 to 1.50	47	2	12	3	46	435	66	10	115
1.51 or more	11	1	13	2	11	88	23	3	176
Mean	.38	.39	.64	.46	.38	.41	.49	.55	.96
Renter-occupied housing units	**7 035**	**247**	**116**	**77**	**6 993**	**41 195**	**4 771**	**794**	**3 111**
0.50 or less	5 146	126	40	34	5 126	28 796	2 090	312	359
0.51 to 0.75	1 138	59	32	11	1 130	6 438	1 007	213	305
0.76 to 1.00	621	41	18	24	610	5 104	1 164	188	619
1.01 to 1.50	88	9	8	2	87	545	331	46	613
1.51 or more	42	12	18	6	40	312	179	35	1 215
Mean	.47	.62	.80	.66	.47	.48	.67	.69	1.38

TIPSII [UPF] GH127 CENSUS90 72583600 06/22/92 4:35 PM MACHINE: C DATA:CENSUS90*H1TIPSDA27. 06/18/92 14:00:34 TAPE: NONE FRAME: 241
TSF:CENSUS90*92. 06/18/92 14:04:03 UTF:CENSUS90*93. 06/18/92 14:04:03 META:CENSUS90*H1TABLES27. 06/18/92 14:24:01

Table 61. **Occupancy, Structural, and Utilization Characteristics of Housing Units by Race and Hispanic Origin of Householder: 1990**—Con.

[Threshold and complementary threshold are 400 persons. For definitions of terms and meanings of symbols, see text]

Place and [In Selected States] County Subdivision [10,000 or More Persons]	St. Paul city—Con.		Shoreview city		South St. Paul city			Vadnais Heights city
	Hispanic origin (of any race)	White, not of Hispanic origin	White	Asian or Pacific Islander	White	Hispanic origin (of any race)	White, not of Hispanic origin	White
Occupied housing units	**3 166**	**95 626**	**8 744**	**146**	**7 786**	**134**	**7 705**	**3 808**
POPULATION								
Persons in occupied housing units	9 838	212 788	23 760	470	19 656	412	19 410	10 649
Per occupied housing unit	3.11	2.23	2.72	3.22	2.52	3.07	2.52	2.80
Owner-occupied housing units	4 522	141 131	21 329	420	15 341	248	15 192	9 307
Per owner-occupied housing unit	3.57	2.55	2.83	3.50	2.71	3.44	2.71	2.89
Renter-occupied housing units	5 316	71 657	2 431	50	4 315	164	4 218	1 342
Per renter-occupied housing unit	2.80	1.77	2.01	1.92	2.02	2.65	2.01	2.27
TENURE								
Owner-occupied housing units	1 265	55 242	7 537	120	5 651	72	5 606	3 216
Percent of occupied housing units	40.0	57.8	86.2	82.2	72.6	53.7	72.8	84.5
Renter-occupied housing units	1 901	40 384	1 207	26	2 135	62	2 099	592
UNITS IN STRUCTURE								
Occupied housing units	**3 166**	**95 626**	**8 744**	**146**	**7 786**	**134**	**7 705**	**3 808**
1, detached	1 308	51 568	5 780	106	5 476	76	5 428	2 210
1, attached	142	2 218	1 439	16	226	6	221	699
2	421	8 841	42	–	632	18	621	28
3 or 4	272	3 689	122	2	236	3	235	100
5 to 9	187	3 813	58	–	279	3	279	168
10 to 19	326	8 620	57	4	414	18	405	131
20 to 49	229	6 902	824	14	169	6	165	228
50 or more	241	9 050	212	1	259	4	256	–
Mobile home or trailer	1	35	182	1	36	–	36	221
Other	39	890	28	2	59	–	59	23
ROOMS								
Owner-occupied housing units	**1 265**	**55 242**	**7 537**	**120**	**5 651**	**72**	**5 606**	**3 216**
1 room	1	53	2	–	3	–	3	1
2 rooms	19	246	42	8	23	3	21	29
3 rooms	47	1 244	133	6	108	2	107	70
4 rooms	120	5 552	500	11	704	7	700	382
5 rooms	272	13 390	1 164	12	1 544	17	1 530	635
6 rooms	297	13 854	1 389	17	1 404	20	1 392	567
7 rooms	263	9 780	1 396	16	879	10	875	519
8 rooms	141	5 630	1 334	27	560	8	555	464
9 or more rooms	105	5 493	1 577	23	426	5	423	549
Median	6.1	6.0	6.9	6.9	5.8	5.8	5.8	6.4
Renter-occupied housing units	**1 901**	**40 384**	**1 207**	**26**	**2 135**	**62**	**2 099**	**592**
1 room	142	2 256	51	1	30	–	30	12
2 rooms	241	4 119	187	8	254	5	251	30
3 rooms	472	13 211	334	9	611	9	605	126
4 rooms	513	11 379	270	3	743	23	731	228
5 rooms	320	5 583	200	2	286	15	277	116
6 rooms	138	2 213	75	1	126	6	123	41
7 rooms	40	840	45	1	42	2	40	18
8 rooms	23	410	29	1	26	1	26	11
9 or more rooms	12	373	16	–	17	1	16	10
Median	3.7	3.6	3.6	2.9	3.7	4.2	3.7	4.1
PERSONS IN UNIT								
Owner-occupied housing units	**1 265**	**55 242**	**7 537**	**120**	**5 651**	**72**	**5 606**	**3 216**
1 person	154	13 239	1 219	10	1 078	9	1 072	550
2 persons	268	19 246	2 382	22	1 924	16	1 911	932
3 persons	212	9 444	1 487	19	1 040	8	1 037	589
4 persons	265	8 109	1 610	45	996	17	985	721
5 persons	187	3 501	655	18	430	18	421	329
6 persons	103	1 169	138	4	136	3	134	75
7 or more persons	76	534	46	2	47	1	46	20
Median	3.49	2.25	2.61	3.70	2.41	3.68	2.41	2.71
Renter-occupied housing units	**1 901**	**40 384**	**1 207**	**26**	**2 135**	**62**	**2 099**	**592**
1 person	517	21 790	473	16	986	18	977	156
2 persons	478	11 181	429	2	555	13	545	225
3 persons	369	4 019	169	5	312	15	304	135
4 persons	243	2 163	101	1	170	7	167	57
5 persons	141	816	25	1	75	7	71	13
6 persons	81	283	7	1	32	2	30	4
7 or more persons	72	132	3	–	5	–	5	2
Median	2.41	1.50–	1.80	1.50–	1.65	2.50	1.63	2.12
PERSONS PER ROOM								
Owner-occupied housing units	**1 265**	**55 242**	**7 537**	**120**	**5 651**	**72**	**5 606**	**3 216**
0.50 or less	624	42 211	6 008	74	3 962	38	3 937	2 319
0.51 to 0.75	313	8 907	1 196	20	1 096	16	1 089	635
0.76 to 1.00	230	3 635	292	12	527	15	515	219
1.01 to 1.50	62	409	36	11	55	1	54	37
1.51 or more	36	80	5	3	11	2	11	6
Mean	.58	.41	.40	.53	.45	.58	.45	.44
Renter-occupied housing units	**1 901**	**40 384**	**1 207**	**26**	**2 135**	**62**	**2 099**	**592**
0.50 or less	727	28 415	737	17	1 425	29	1 408	354
0.51 to 0.75	418	6 255	239	3	398	18	388	135
0.76 to 1.00	445	4 938	198	6	244	14	236	83
1.01 to 1.50	154	498	20	–	54	–	54	15
1.51 or more	157	278	13	–	14	1	13	5
Mean	.75	.48	.52	.57	.53	.60	.52	.54

TIPSII [UPF] GH127 CENSUS90 72583600 06/22/92 4:35 PM MACHINE: C DATA:CENSUS90*H1TIPSDA27. 06/18/92 14:00:34 TAPE: NONE FRAME: 242
TSF:CENSUS90*92. 06/18/92 14:04:03 UTF:CENSUS90*93. 06/18/92 14:04:03 META:CENSUS90*H1TABLES27. 06/18/92 14:24:01

Table 61. **Occupancy, Structural, and Utilization Characteristics of Housing Units by Race and Hispanic Origin of Householder: 1990**—Con.

[Threshold and complementary threshold are 400 persons. For definitions of terms and meanings of symbols, see text]

Place and [In Selected States] County Subdivision [10,000 or More Persons]	West St. Paul city			White Bear Lake city	Willmar city			Winona city	Woodbury city	
	White	Hispanic origin (of any race)	White, not of Hispanic origin	White	White	Hispanic origin (of any race)	White, not of Hispanic origin	White	White	Asian or Pacific Islander
Occupied housing units	**8 197**	**260**	**8 052**	**8 956**	**6 531**	**263**	**6 374**	**9 204**	**6 613**	**156**
POPULATION										
Persons in occupied housing units	18 258	743	17 843	24 143	15 994	1 159	15 296	21 701	18 798	551
Per occupied housing unit	2.23	2.86	2.22	2.70	2.45	4.41	2.40	2.36	2.84	3.53
Owner-occupied housing units	12 589	423	12 323	19 401	11 201	428	10 872	15 028	15 893	493
Per owner-occupied housing unit	2.64	3.28	2.63	2.95	2.76	4.60	2.73	2.54	3.00	3.76
Renter-occupied housing units	5 669	320	5 520	4 742	4 793	731	4 424	6 673	2 905	58
Per renter-occupied housing unit	1.65	2.44	1.64	1.99	1.94	4.30	1.85	2.03	2.20	2.32
TENURE										
Owner-occupied housing units	4 765	129	4 682	6 577	4 062	93	3 989	5 913	5 294	131
Percent of occupied housing units	58.1	49.6	58.1	73.4	62.2	35.4	62.6	64.2	80.1	84.0
Renter-occupied housing units	3 432	131	3 370	2 379	2 469	170	2 385	3 291	1 319	25
UNITS IN STRUCTURE										
Occupied housing units	**8 197**	**260**	**8 052**	**8 956**	**6 531**	**263**	**6 374**	**9 204**	**6 613**	**156**
1, detached	4 297	133	4 210	6 298	3 880	56	3 848	5 707	4 064	118
1, attached	280	7	276	388	97	6	93	180	1 524	21
2	257	14	252	146	511	29	499	891	26	–
3 or 4	117	6	113	95	315	19	306	769	125	1
5 to 9	206	9	203	145	245	16	240	352	233	2
10 to 19	693	41	674	540	475	5	473	312	187	6
20 to 49	1 381	36	1 364	468	464	9	461	506	211	4
50 or more	926	14	920	825	183	–	183	262	211	4
Mobile home or trailer	1	–	1	2	312	123	222	91	–	–
Other	39	–	39	49	49	–	49	134	32	–
ROOMS										
Owner-occupied housing units	**4 765**	**129**	**4 682**	**6 577**	**4 062**	**93**	**3 989**	**5 913**	**5 294**	**131**
1 room	1	–	1	3	2	–	2	21	1	–
2 rooms	16	1	16	16	23	12	15	28	21	3
3 rooms	71	2	69	78	96	35	64	137	75	13
4 rooms	448	7	445	356	416	18	403	749	187	13
5 rooms	1 248	31	1 226	1 371	848	13	839	1 360	753	7
6 rooms	1 079	38	1 056	1 542	842	6	837	1 250	905	21
7 rooms	787	30	766	1 337	691	6	688	998	960	27
8 rooms	557	9	553	1 048	555	2	553	643	1 104	17
9 or more rooms	558	11	550	826	589	1	588	727	1 288	30
Median	6.1	6.1	6.1	6.4	6.3	3.5	6.3	6.0	7.2	6.8
Renter-occupied housing units	**3 432**	**131**	**3 370**	**2 379**	**2 469**	**170**	**2 385**	**3 291**	**1 319**	**25**
1 room	56	3	56	31	75	6	73	200	18	3
2 rooms	276	15	270	149	235	19	225	489	47	5
3 rooms	1 309	46	1 287	603	732	42	707	942	221	4
4 rooms	1 183	47	1 159	928	861	55	839	817	467	8
5 rooms	449	16	442	452	344	27	327	469	374	4
6 rooms	101	1	100	108	119	10	114	219	106	–
7 rooms	30	3	28	73	51	10	48	96	51	1
8 rooms	11	–	11	21	30	1	30	32	24	–
9 or more rooms	17	–	17	14	22	–	22	27	11	–
Median	3.6	3.5	3.6	3.9	3.7	3.8	3.7	3.5	4.3	3.6
PERSONS IN UNIT										
Owner-occupied housing units	**4 765**	**129**	**4 682**	**6 577**	**4 062**	**93**	**3 989**	**5 913**	**5 294**	**131**
1 person	963	11	955	812	738	9	729	1 447	666	5
2 persons	1 723	38	1 698	2 178	1 469	8	1 462	2 075	1 589	17
3 persons	822	19	809	1 304	606	11	599	912	1 026	26
4 persons	747	33	726	1 398	747	19	734	926	1 296	51
5 persons	371	22	359	662	355	16	341	393	564	23
6 persons	108	5	105	165	104	12	95	116	114	8
7 or more persons	31	1	30	58	43	18	29	44	39	1
Median	2.32	3.32	2.32	2.73	2.38	4.47	2.37	2.23	2.88	3.84
Renter-occupied housing units	**3 432**	**131**	**3 370**	**2 379**	**2 469**	**170**	**2 385**	**3 291**	**1 319**	**25**
1 person	1 849	37	1 828	924	1 190	10	1 187	1 537	407	7
2 persons	1 149	41	1 133	854	699	20	690	863	493	7
3 persons	272	26	259	371	310	36	289	403	220	8
4 persons	121	18	113	169	153	33	139	290	152	2
5 persons	30	5	29	52	69	26	56	159	41	1
6 persons	7	2	6	7	29	24	17	28	4	–
7 or more persons	4	2	2	2	19	21	7	11	2	–
Median	1.50–	2.20	1.50–	1.81	1.56	4.08	1.51	1.63	2.01	2.29
PERSONS PER ROOM										
Owner-occupied housing units	**4 765**	**129**	**4 682**	**6 577**	**4 062**	**93**	**3 989**	**5 913**	**5 294**	**131**
0.50 or less	3 642	72	3 593	4 645	3 025	17	3 010	4 523	4 097	62
0.51 to 0.75	810	29	792	1 345	706	13	698	981	948	36
0.76 to 1.00	272	24	260	527	256	16	243	370	221	24
1.01 to 1.50	35	4	31	51	41	13	29	33	24	7
1.51 or more	6	–	6	9	34	34	9	6	4	2
Mean	.42	.52	.41	.44	.42	1.16	.42	.40	.41	.56
Renter-occupied housing units	**3 432**	**131**	**3 370**	**2 379**	**2 469**	**170**	**2 385**	**3 291**	**1 319**	**25**
0.50 or less	2 639	54	2 610	1 629	1 663	17	1 657	1 915	854	10
0.51 to 0.75	491	34	476	457	451	35	434	668	284	8
0.76 to 1.00	248	27	232	243	278	45	256	600	167	4
1.01 to 1.50	30	11	29	36	43	37	24	75	9	–
1.51 or more	24	5	23	14	34	36	14	33	5	3
Mean	.45	.69	.45	.50	.51	1.10	.49	.55	.50	.69

TIPSII [UPF] GH127 CENSUS90 72583600 06/22/92 4:35 PM MACHINE: C DATA:CENSUS90*H1TIPSDA27. 06/18/92 14:00:34 TAPE: NONE FRAME: 243
TSF:CENSUS90*92. 06/18/92 14:04:03 UTF:CENSUS90*93. 06/18/92 14:04:03 META:CENSUS90*H1TABLES27. 06/18/92 14:24:01

Table 62. **Age of Householder and Financial Characteristics of Housing Units by Race and Hispanic Origin of Householder: 1990**

[Threshold and complementary threshold are 400 persons. For definitions of terms and meanings of symbols, see text]

Place and [In Selected States] County Subdivision [10,000 or More Persons]	Albert Lea city			Anoka city	Apple Valley city		Austin city	Bemidji city	
	White	Hispanic origin (of any race)	White, not of Hispanic origin	White	White	Asian or Pacific Islander	White	White	American Indian, Eskimo, or Aleut
Occupied housing units	**7 338**	**260**	**7 235**	**6 304**	**10 851**	**136**	**9 255**	**3 776**	**266**
AGE OF HOUSEHOLDER									
Owner-occupied housing units	**5 323**	**114**	**5 260**	**3 574**	**9 515**	**108**	**6 794**	**2 103**	**78**
Under 25 years	88	2	86	49	169	1	88	46	2
25 to 34 years	724	22	716	691	2 479	32	881	338	14
35 to 44 years	1 074	29	1 057	894	3 591	43	1 189	448	24
45 to 54 years	856	17	850	737	2 222	22	896	292	18
55 to 64 years	894	20	881	528	703	10	1 219	281	7
65 to 74 years	958	17	947	399	275	–	1 437	369	8
75 years and over	729	7	723	276	76	–	1 084	329	5
Renter-occupied housing units	**2 015**	**146**	**1 975**	**2 730**	**1 336**	**28**	**2 461**	**1 673**	**188**
Under 25 years	279	32	272	496	216	–	426	521	38
25 to 34 years	500	47	490	921	552	6	621	392	70
35 to 44 years	269	30	257	428	300	10	354	171	39
45 to 54 years	160	18	159	202	138	6	169	96	20
55 to 64 years	118	4	115	149	56	4	151	82	13
65 to 74 years	238	8	236	225	37	1	237	141	4
75 years and over	451	7	446	309	37	1	503	270	4
HOUSEHOLDER 65 YEARS AND OVER									
Occupied housing units	**2 376**	**39**	**2 352**	**1 209**	**425**	**2**	**3 261**	**1 109**	**21**
1-person households	1 237	14	1 230	642	156	–	1 629	661	11
Mean number of persons per room	.32	.46	.32	.32	.32	.67	.31	.31	.44
Units in structure:									
1, detached or attached	1 543	23	1 528	660	292	2	2 376	639	11
2 or more	780	15	772	535	90	–	798	421	8
Mobile home, trailer, or other	53	1	52	14	43	–	87	49	2
Specified owner	1 402	20	1 388	617	261	–	2 166	579	9
Mean value (dollars)	45 400	33 500	45 500	76 800	96 200	–	44 200	43 900	48 600
Specified renter	687	15	680	534	73	2	735	410	8
Mean contract rent (dollars)	274	218	274	374	553	312	306	232	210
VALUE									
Specified owner-occupied housing units	**4 639**	**98**	**4 587**	**3 292**	**8 305**	**92**	**6 020**	**1 720**	**62**
Less than $20,000	246	16	237	5	2	–	389	158	6
$20,000 to $29,999	665	22	656	2	1	–	860	254	6
$30,000 to $39,999	1 023	29	1 009	18	8	–	1 354	339	21
$40,000 to $49,999	853	16	844	72	30	1	1 252	292	13
$50,000 to $59,999	652	7	648	291	210	1	788	251	8
$60,000 to $69,999	427	4	424	599	328	1	514	177	5
$70,000 to $79,999	282	3	279	731	744	12	259	90	2
$80,000 to $89,999	180	–	180	649	1 227	17	166	53	1
$90,000 to $99,999	117	–	117	407	1 509	17	150	36	–
$100,000 to $124,999	95	–	95	303	1 844	20	147	36	–
$125,000 to $149,999	45	1	44	101	912	7	71	23	–
$150,000 to $174,999	25	–	25	41	482	6	33	4	–
$175,000 to $199,999	13	–	13	24	310	6	18	3	–
$200,000 to $249,999	13	–	13	27	384	2	11	3	–
$250,000 to $299,999	–	–	–	11	171	1	6	1	–
$300,000 to $399,999	1	–	1	7	110	1	2	–	–
$400,000 to $499,999	–	–	–	4	21	–	–	–	–
$500,000 or more	2	–	2	–	12	–	–	–	–
Median (dollars)	44 000	33 200	44 100	79 000	101 300	98 200	43 000	43 400	39 200
Mean (dollars)	50 200	35 900	50 400	85 200	120 000	114 500	48 900	48 200	41 400
Owner-occupied mobile homes or trailers	**134**	**4**	**131**	**1**	**512**	**6**	**136**	**178**	**13**
Median (dollars)	10 000–	10 000	10 000–	32 500	12 800	12 000	10 000–	10 000–	10 000–
Mean (dollars)	12 900	12 000	12 900	32 500	15 400	11 900	15 000	12 700	9 300
CONTRACT RENT									
Specified renter-occupied housing units	**2 006**	**146**	**1 966**	**2 722**	**1 316**	**28**	**2 445**	**1 660**	**187**
Less than $100	126	12	121	71	34	5	132	80	6
$100 to $149	244	17	239	74	20	6	241	175	9
$150 to $199	300	30	292	56	10	1	421	158	13
$200 to $249	325	29	321	92	10	1	540	219	30
$250 to $299	331	28	324	116	19	–	440	286	30
$300 to $349	221	13	217	193	23	–	246	237	36
$350 to $399	169	5	166	538	93	1	152	256	41
$400 to $449	124	5	122	579	201	2	45	92	11
$450 to $499	33	1	33	342	143	3	18	50	5
$500 to $549	17	–	17	328	141	3	19	32	3
$550 to $599	7	1	7	85	174	1	12	17	–
$600 to $649	22	–	22	120	112	–	39	10	2
$650 to $699	8	–	8	67	119	2	18	2	–
$700 to $749	8	–	8	11	86	1	6	1	–
$750 to $999	15	1	14	19	92	2	10	1	–
$1,000 or more	13	–	13	3	17	–	27	–	–
No cash rent	43	4	42	28	22	–	79	44	1
Median (dollars)	248	219	248	415	531	387	236	278	305
Mean (dollars)	267	227	267	416	540	364	261	280	297
MEALS INCLUDED IN RENT									
Specified renter-occupied housing units	**2 006**	**146**	**1 966**	**2 722**	**1 316**	**28**	**2 445**	**1 660**	**187**
With meals included in rent	70	2	68	16	12	1	52	20	–
No meals included in rent	1 893	140	1 856	2 678	1 282	27	2 314	1 596	186
No cash rent	43	4	42	28	22	–	79	44	1

TIPSII [UPF] GH127 CENSUS90 72583600 06/22/92 4:35 PM MACHINE: C DATA:CENSUS90*H1TIPSDA27. 06/18/92 14:00:34 TAPE: NONE FRAME: 244
TSF:CENSUS90*92. 06/18/92 14:04:03 UTF:CENSUS90*93. 06/18/92 14:04:03 META:CENSUS90*H1TABLES27. 06/18/92 14:24:01

Table 62. **Age of Householder and Financial Characteristics of Housing Units by Race and Hispanic Origin of Householder: 1990**—Con.

[Threshold and complementary threshold are 400 persons. For definitions of terms and meanings of symbols, see text]

Place and [In Selected States] County Subdivision [10,000 or More Persons]	Blaine city		Bloomington city					Brooklyn Center city		
	White	Asian or Pacific Islander	White	Black	Asian or Pacific Islander	Hispanic origin (of any race)	White, not of Hispanic origin	White	Black	Asian or Pacific Islander
Occupied housing units	**12 570**	**104**	**33 208**	**506**	**620**	**241**	**33 046**	**10 505**	**453**	**146**
AGE OF HOUSEHOLDER										
Owner-occupied housing units	**11 345**	**94**	**23 542**	**196**	**444**	**123**	**23 459**	**7 557**	**100**	**98**
Under 25 years	375	–	175	4	7	2	174	69	1	4
25 to 34 years	3 510	29	3 641	43	95	30	3 626	1 302	29	25
35 to 44 years	3 409	42	5 710	61	155	41	5 681	1 479	25	39
45 to 54 years	2 147	19	5 362	38	106	26	5 345	1 333	15	13
55 to 64 years	1 210	2	4 752	31	62	14	4 740	1 725	15	8
65 to 74 years	523	2	2 980	15	16	10	2 971	1 197	13	7
75 years and over	171	–	922	4	3	–	922	452	2	2
Renter-occupied housing units	**1 225**	**10**	**9 666**	**310**	**176**	**118**	**9 587**	**2 948**	**353**	**48**
Under 25 years	209	3	1 410	37	22	18	1 398	394	83	11
25 to 34 years	549	3	3 748	127	69	51	3 719	1 006	153	12
35 to 44 years	252	2	1 560	82	48	23	1 541	467	80	14
45 to 54 years	87	–	883	37	20	9	877	199	23	8
55 to 64 years	52	1	585	18	13	7	581	213	10	3
65 to 74 years	49	1	602	6	2	7	595	286	2	–
75 years and over	27	–	878	3	2	3	876	383	2	–
HOUSEHOLDER 65 YEARS AND OVER										
Occupied housing units	**770**	**3**	**5 382**	**28**	**23**	**20**	**5 364**	**2 318**	**19**	**9**
1-person households	262	–	2 144	14	5	11	2 134	903	5	2
Mean number of persons per room	.36	.53	.33	.33	.50	.36	.33	.34	.44	.40
Units in structure:										
1, detached or attached	509	2	3 231	16	20	10	3 222	1 607	15	8
2 or more	74	–	2 027	12	3	10	2 018	700	4	–
Mobile home, trailer, or other	187	1	124	–	–	–	124	11	–	1
Specified owner	465	1	3 020	15	17	9	3 012	1 512	13	7
Mean value (dollars)	70 600	72 500	96 700	116 500	87 900	89 200	96 700	75 900	77 100	71 400
Specified renter	75	1	1 476	9	3	10	1 467	669	4	–
Mean contract rent (dollars)	336	313	597	413	294	431	598	516	382	–
VALUE										
Specified owner-occupied housing units	**8 570**	**77**	**20 581**	**169**	**404**	**113**	**20 506**	**7 030**	**91**	**84**
Less than $20,000	11	–	21	–	3	1	20	6	–	–
$20,000 to $29,999	12	1	15	1	–	–	15	9	1	1
$30,000 to $39,999	18	–	27	–	1	–	27	14	–	1
$40,000 to $49,999	91	–	70	–	–	1	70	51	–	–
$50,000 to $59,999	553	6	300	2	2	4	297	298	8	6
$60,000 to $69,999	1 602	6	1 040	8	15	7	1 036	1 228	15	8
$70,000 to $79,999	2 161	17	2 503	20	43	15	2 490	2 627	30	30
$80,000 to $89,999	1 777	21	3 770	22	69	22	3 756	1 812	25	24
$90,000 to $99,999	1 098	12	3 408	28	78	18	3 397	579	6	11
$100,000 to $124,999	894	10	4 036	33	89	27	4 019	291	3	2
$125,000 to $149,999	231	4	2 346	21	43	8	2 341	71	1	–
$150,000 to $174,999	54	–	1 131	12	22	5	1 129	25	2	–
$175,000 to $199,999	33	–	625	9	8	2	623	5	–	–
$200,000 to $249,999	16	–	598	6	15	–	598	10	–	–
$250,000 to $299,999	8	–	342	4	7	2	340	2	–	1
$300,000 to $399,999	6	–	244	2	5	1	243	–	–	–
$400,000 to $499,999	1	–	62	1	2	–	62	1	–	–
$500,000 or more	4	–	43	–	2	–	43	1	–	–
Median (dollars)	79 200	84 000	97 500	102 700	98 800	93 600	97 500	77 400	76 700	78 700
Mean (dollars)	83 600	85 900	115 100	121 500	118 400	103 400	115 100	79 400	79 200	80 400
Owner-occupied mobile homes or trailers	**2 163**	**10**	**260**	**–**	**5**	**3**	**259**	**13**	**–**	**–**
Median (dollars)	16 400	16 300	11 300	–	11 300	10 000–	11 400	31 300	–	–
Mean (dollars)	18 200	15 600	14 700	–	12 100	9 000	14 700	40 600	–	–
CONTRACT RENT										
Specified renter-occupied housing units	**1 199**	**9**	**9 620**	**304**	**175**	**118**	**9 541**	**2 934**	**349**	**48**
Less than $100	20	–	122	4	1	3	119	88	22	2
$100 to $149	20	–	135	11	2	1	135	31	28	–
$150 to $199	13	–	74	2	2	1	73	25	4	–
$200 to $249	32	–	85	1	2	–	85	32	3	1
$250 to $299	26	–	62	1	1	1	61	60	3	1
$300 to $349	31	1	79	–	1	–	79	165	10	5
$350 to $399	136	3	328	11	19	4	325	451	37	14
$400 to $449	146	1	981	30	25	13	975	375	23	8
$450 to $499	200	1	1 540	46	31	24	1 522	420	92	7
$500 to $549	123	1	1 401	54	27	14	1 391	432	82	4
$550 to $599	180	1	1 252	38	25	10	1 248	345	20	–
$600 to $649	103	–	1 022	49	11	17	1 012	256	11	1
$650 to $699	74	–	771	23	7	10	763	138	9	1
$700 to $749	30	–	441	13	6	6	435	28	1	3
$750 to $999	38	1	886	16	12	11	879	44	3	–
$1,000 or more	–	–	242	2	–	1	241	5	1	–
No cash rent	27	–	199	3	3	2	198	39	–	1
Median (dollars)	493	413	546	543	503	539	546	477	480	404
Mean (dollars)	492	482	572	544	518	561	572	472	430	424
MEALS INCLUDED IN RENT										
Specified renter-occupied housing units	**1 199**	**9**	**9 620**	**304**	**175**	**118**	**9 541**	**2 934**	**349**	**48**
With meals included in rent	–	–	333	2	1	2	332	18	1	–
No meals included in rent	1 172	9	9 088	299	171	114	9 011	2 877	348	47
No cash rent	27	–	199	3	3	2	198	39	–	1

TIPSII [UPF] GH127 CENSUS90 72583600 06/22/92 4:35 PM MACHINE: C DATA:CENSUS90*H1TIPSDA27. 06/18/92 14:00:34 TAPE: NONE FRAME: 245
TSF:CENSUS90*92. 06/18/92 14:04:03 UTF:CENSUS90*93. 06/18/92 14:04:03 META:CENSUS90*H1TABLES27. 06/18/92 14:24:01

Table 62. **Age of Householder and Financial Characteristics of Housing Units by Race and Hispanic Origin of Householder: 1990**—Con.

[Threshold and complementary threshold are 400 persons. For definitions of terms and meanings of symbols, see text]

Place and [In Selected States] County Subdivision [10,000 or More Persons]	Brooklyn Park city					Burnsville city				
	White	Black	Asian or Pacific Islander	Hispanic origin (of any race)	White, not of Hispanic origin	White	Black	Asian or Pacific Islander	Hispanic origin (of any race)	White, not of Hispanic origin
Occupied housing units	**18 801**	**974**	**433**	**195**	**18 695**	**18 373**	**397**	**268**	**144**	**18 270**
AGE OF HOUSEHOLDER										
Owner-occupied housing units	**13 095**	**259**	**315**	**102**	**13 032**	**12 037**	**169**	**173**	**74**	**11 987**
Under 25 years	193	7	5	4	189	143	1	2	2	142
25 to 34 years	3 632	86	95	23	3 621	2 823	38	36	17	2 812
35 to 44 years	4 344	92	132	32	4 328	3 711	65	85	29	3 693
45 to 54 years	2 582	54	57	25	2 565	2 935	31	36	13	2 926
55 to 64 years	1 465	15	21	17	1 451	1 597	23	11	10	1 588
65 to 74 years	684	4	5	–	684	662	11	3	2	661
75 years and over	195	1	–	1	194	166	–	–	1	165
Renter-occupied housing units	**5 706**	**715**	**118**	**93**	**5 663**	**6 336**	**228**	**95**	**70**	**6 283**
Under 25 years	1 285	149	20	24	1 274	1 371	29	8	10	1 361
25 to 34 years	2 399	330	50	38	2 383	2 932	106	38	37	2 906
35 to 44 years	1 044	158	31	17	1 036	1 078	71	23	10	1 069
45 to 54 years	404	55	8	6	401	437	12	16	11	431
55 to 64 years	238	17	8	3	236	239	5	7	2	237
65 to 74 years	189	5	1	1	188	167	3	3	–	167
75 years and over	147	1	–	4	145	112	2	–	–	112
HOUSEHOLDER 65 YEARS AND OVER										
Occupied housing units	**1 215**	**11**	**6**	**6**	**1 211**	**1 107**	**16**	**6**	**3**	**1 105**
1-person households	502	5	–	5	499	385	6	1	1	384
Mean number of persons per room	.33	.32	1.04	.37	.33	.31	.36	.70	.67	.31
Units in structure:										
1, detached or attached	845	5	5	1	844	677	8	3	3	675
2 or more	362	6	1	5	359	389	7	3	–	389
Mobile home, trailer, or other	8	–	–	–	8	41	1	–	–	41
Specified owner	770	4	4	1	769	625	6	2	3	623
Mean value (dollars)	86 500	92 500	88 100	85 000	86 500	107 300	111 700	120 000	111 700	107 300
Specified renter	335	6	1	5	332	277	5	3	–	277
Mean contract rent (dollars)	349	421	337	328	348	514	435	337	–	514
VALUE										
Specified owner-occupied housing units	**12 065**	**233**	**284**	**97**	**12 004**	**10 208**	**141**	**151**	**64**	**10 164**
Less than $20,000	8	–	1	–	8	8	–	–	–	8
$20,000 to $29,999	12	–	–	–	12	5	1	–	–	5
$30,000 to $39,999	48	2	–	1	47	8	1	2	–	8
$40,000 to $49,999	286	12	6	5	283	18	–	–	–	18
$50,000 to $59,999	567	21	3	3	564	99	3	–	1	99
$60,000 to $69,999	1 013	19	7	7	1 008	387	7	5	4	384
$70,000 to $79,999	1 893	38	33	15	1 885	650	10	11	5	647
$80,000 to $89,999	2 612	48	95	22	2 597	961	18	17	9	952
$90,000 to $99,999	2 414	39	68	25	2 398	1 804	17	34	12	1 796
$100,000 to $124,999	2 138	40	52	14	2 131	3 557	49	49	19	3 544
$125,000 to $149,999	620	7	12	4	618	1 381	21	18	7	1 378
$150,000 to $174,999	238	2	4	1	237	586	8	7	4	582
$175,000 to $199,999	99	2	1	–	99	282	3	3	–	282
$200,000 to $249,999	68	–	1	–	68	252	1	4	1	251
$250,000 to $299,999	34	3	–	–	34	115	–	1	1	115
$300,000 to $399,999	13	–	1	–	13	65	1	–	1	65
$400,000 to $499,999	1	–	–	–	1	21	1	–	–	21
$500,000 or more	1	–	–	–	1	9	–	–	–	9
Median (dollars)	88 400	85 100	89 700	88 000	88 500	108 200	106 900	103 300	101 300	108 200
Mean (dollars)	92 800	88 700	94 600	88 100	92 900	117 400	112 700	111 000	112 700	117 400
Owner-occupied mobile homes or trailers	**–**	**–**	**1**	**–**	**–**	**598**	**4**	**5**	**3**	**597**
Median (dollars)	–	–	75 000+	–	–	13 500	15 000	13 100	12 500	13 500
Mean (dollars)	–	–	85 000	–	–	16 000	16 300	14 500	14 700	16 000
CONTRACT RENT										
Specified renter-occupied housing units	**5 671**	**713**	**118**	**91**	**5 629**	**6 249**	**227**	**95**	**69**	**6 197**
Less than $100	68	15	1	2	68	58	12	7	–	58
$100 to $149	96	28	2	2	96	72	5	5	–	72
$150 to $199	44	3	1	2	44	56	2	4	1	55
$200 to $249	35	1	–	–	35	92	2	2	3	91
$250 to $299	58	7	2	–	58	55	2	2	1	54
$300 to $349	285	49	13	7	282	105	1	3	–	105
$350 to $399	1 250	182	32	19	1 243	233	7	8	2	232
$400 to $449	989	104	25	10	983	561	18	8	7	555
$450 to $499	909	106	17	17	897	1 007	30	16	14	996
$500 to $549	761	117	11	15	757	1 145	38	12	11	1 134
$550 to $599	583	58	7	5	579	998	37	14	13	991
$600 to $649	212	18	3	2	212	847	31	7	5	843
$650 to $699	198	14	–	5	195	482	13	1	6	478
$700 to $749	59	3	1	1	58	208	12	2	4	204
$750 to $999	69	7	2	2	68	263	15	4	1	263
$1,000 or more	7	1	–	–	7	18	–	–	1	17
No cash rent	48	–	1	2	47	49	2	–	–	49
Median (dollars)	449	429	410	457	449	540	546	468	531	540
Mean (dollars)	458	436	428	453	458	538	530	443	535	538
MEALS INCLUDED IN RENT										
Specified renter-occupied housing units	**5 671**	**713**	**118**	**91**	**5 629**	**6 249**	**227**	**95**	**69**	**6 197**
With meals included in rent	6	–	2	–	6	4	–	1	–	4
No meals included in rent	5 617	713	115	89	5 576	6 196	225	94	69	6 144
No cash rent	48	–	1	2	47	49	2	–	–	49

TIPSII [UPF] GH127 CENSUS90 72583600 06/22/92 4:35 PM MACHINE: C DATA:CENSUS90*H1TIPSDA27. 06/18/92 14:00:34 TAPE: NONE FRAME: 246
TSF:CENSUS90*92. 06/18/92 14:04:03 UTF:CENSUS90*93. 06/18/92 14:04:03 META:CENSUS90*H1TABLES27. 06/18/92 14:24:01

Table 62. **Age of Householder and Financial Characteristics of Housing Units by Race and Hispanic Origin of Householder: 1990**—Con.

[Threshold and complementary threshold are 400 persons. For definitions of terms and meanings of symbols, see text]

Place and [In Selected States] County Subdivision [10,000 or More Persons]	Cloquet city		Columbia Heights city	Coon Rapids city				
	White	American Indian, Eskimo, or Aleut	White	White	American Indian, Eskimo, or Aleut	Asian or Pacific Islander	Hispanic origin (of any race)	White, not of Hispanic origin
Occupied housing units	**4 140**	**250**	**7 551**	**17 123**	**119**	**104**	**126**	**17 038**
AGE OF HOUSEHOLDER								
Owner-occupied housing units	**3 107**	**121**	**5 365**	**13 742**	**73**	**81**	**84**	**13 688**
Under 25 years	38	4	70	265	3	1	3	263
25 to 34 years	476	36	863	3 812	16	18	29	3 795
35 to 44 years	643	23	1 007	4 187	24	37	27	4 168
45 to 54 years	480	29	889	2 864	17	16	16	2 855
55 to 64 years	490	13	1 116	1 666	12	6	9	1 659
65 to 74 years	541	8	951	739	1	2	–	739
75 years and over	439	8	469	209	–	1	–	209
Renter-occupied housing units	**1 033**	**129**	**2 186**	**3 381**	**46**	**23**	**42**	**3 350**
Under 25 years	130	20	228	582	9	4	9	574
25 to 34 years	308	44	676	1 284	13	7	16	1 275
35 to 44 years	133	17	385	606	15	9	6	602
45 to 54 years	83	20	196	294	6	1	5	289
55 to 64 years	67	14	140	191	2	1	3	189
65 to 74 years	108	8	201	195	–	–	2	193
75 years and over	204	6	360	229	1	1	1	228
HOUSEHOLDER 65 YEARS AND OVER								
Occupied housing units	**1 292**	**30**	**1 981**	**1 372**	**2**	**4**	**3**	**1 369**
1-person households	686	17	965	557	1	1	–	557
Mean number of persons per room	.32	.42	.34	.36	.38	.65	.38	.36
Units in structure:								
1, detached or attached	946	21	1 263	882	1	3	1	881
2 or more	290	8	695	470	1	1	2	468
Mobile home, trailer, or other	56	1	23	20	–	–	–	20
Specified owner	809	14	1 173	819	1	3	–	819
Mean value (dollars)	40 300	38 000	73 900	76 600	72 500	95 800	–	76 600
Specified renter	310	14	560	424	1	1	3	421
Mean contract rent (dollars)	222	115	387	414	625	437	596	413
VALUE								
Specified owner-occupied housing units	**2 608**	**92**	**4 720**	**12 596**	**70**	**76**	**79**	**12 545**
Less than $20,000	171	8	7	10	–	1	–	10
$20,000 to $29,999	423	12	13	9	–	–	–	9
$30,000 to $39,999	575	14	28	21	–	–	–	21
$40,000 to $49,999	546	18	158	159	1	1	1	159
$50,000 to $59,999	328	13	477	840	9	3	7	835
$60,000 to $69,999	227	17	1 194	2 331	19	8	17	2 321
$70,000 to $79,999	155	4	1 280	2 810	17	16	18	2 798
$80,000 to $89,999	80	4	701	2 127	10	9	13	2 116
$90,000 to $99,999	43	1	347	1 398	6	12	9	1 393
$100,000 to $124,999	31	–	301	1 566	2	14	7	1 562
$125,000 to $149,999	14	1	133	760	2	8	4	759
$150,000 to $174,999	9	–	48	337	2	1	3	334
$175,000 to $199,999	3	–	16	118	1	2	–	118
$200,000 to $249,999	1	–	11	73	–	–	–	73
$250,000 to $299,999	2	–	3	19	1	1	–	19
$300,000 to $399,999	–	–	3	9	–	–	–	9
$400,000 to $499,999	–	–	–	5	–	–	–	5
$500,000 or more	–	–	–	4	–	–	–	4
Median (dollars)	42 200	47 000	73 700	80 600	73 800	90 000	78 300	80 600
Mean (dollars)	46 300	47 700	78 100	88 800	82 700	96 900	85 000	88 800
Owner-occupied mobile homes or trailers	**116**	**15**	**4**	**233**	**2**	**–**	**–**	**233**
Median (dollars)	11 900	12 500	65 000	14 300	12 500	–	–	14 300
Mean (dollars)	16 100	18 000	76 300	17 700	12 500	–	–	17 700
CONTRACT RENT								
Specified renter-occupied housing units	**1 022**	**126**	**2 175**	**3 355**	**46**	**21**	**42**	**3 324**
Less than $100	82	58	26	70	–	1	2	68
$100 to $149	109	22	79	84	3	–	1	83
$150 to $199	167	9	72	53	–	–	1	53
$200 to $249	169	12	52	40	–	–	–	40
$250 to $299	144	5	94	61	–	–	–	61
$300 to $349	133	9	270	106	1	–	–	106
$350 to $399	97	2	314	149	2	1	2	147
$400 to $449	53	1	329	330	4	3	1	329
$450 to $499	22	–	326	498	6	1	11	491
$500 to $549	–	–	216	685	11	6	10	677
$550 to $599	1	–	166	517	10	2	8	511
$600 to $649	–	–	92	331	6	3	3	329
$650 to $699	–	–	44	220	2	1	1	219
$700 to $749	–	–	29	99	–	2	2	98
$750 to $999	–	–	30	65	1	–	–	65
$1,000 or more	–	–	–	4	–	–	–	4
No cash rent	45	8	36	43	–	1	–	43
Median (dollars)	238	102	424	520	533	540	519	520
Mean (dollars)	244	130	423	503	512	526	493	503
MEALS INCLUDED IN RENT								
Specified renter-occupied housing units	**1 022**	**126**	**2 175**	**3 355**	**46**	**21**	**42**	**3 324**
With meals included in rent	–	–	8	1	–	–	–	1
No meals included in rent	977	118	2 131	3 311	46	20	42	3 280
No cash rent	45	8	36	43	–	1	–	43

TIPSII [UPF] GH127 CENSUS90 72583600 06/22/92 4:35 PM MACHINE: C DATA:CENSUS90*H1TIPSDA27. 06/18/92 14:00:34 TAPE: NONE FRAME: 247
TSF:CENSUS90*92. 06/18/92 14:04:03 UTF:CENSUS90*93. 06/18/92 14:04:03 META:CENSUS90*H1TABLES27. 06/18/92 14:24:01

Table 62. **Age of Householder and Financial Characteristics of Housing Units by Race and Hispanic Origin of Householder: 1990**—Con.

[Threshold and complementary threshold are 400 persons. For definitions of terms and meanings of symbols, see text]

Place and [In Selected States] County Subdivision [10,000 or More Persons]	Cottage Grove city			Crystal city			Duluth city			
	White	Hispanic origin (of any race)	White, not of Hispanic origin	White	Black	Asian or Pacific Islander	White	Black	American Indian, Eskimo, or Aleut	Asian or Pacific Islander
Occupied housing units	**6 690**	**93**	**6 638**	**8 977**	**133**	**95**	**33 513**	**251**	**565**	**189**
AGE OF HOUSEHOLDER										
Owner-occupied housing units	**6 270**	**86**	**6 220**	**7 004**	**54**	**66**	**21 946**	**96**	**161**	**60**
Under 25 years	87	1	87	87	–	2	347	1	4	–
25 to 34 years	1 667	22	1 657	1 494	10	19	3 336	7	37	9
35 to 44 years	2 147	37	2 127	1 414	27	22	5 226	27	53	21
45 to 54 years	1 301	13	1 291	1 229	10	13	3 391	21	34	18
55 to 64 years	750	12	740	1 315	4	5	3 302	18	22	7
65 to 74 years	248	1	248	1 053	3	5	3 553	11	7	4
75 years and over	70	–	70	412	–	–	2 791	11	4	1
Renter-occupied housing units	**420**	**7**	**418**	**1 973**	**79**	**29**	**11 567**	**155**	**404**	**129**
Under 25 years	47	2	45	264	11	4	2 444	30	73	38
25 to 34 years	188	4	188	725	30	13	2 929	58	125	38
35 to 44 years	108	–	108	323	15	7	1 586	29	90	31
45 to 54 years	38	–	38	175	12	3	808	15	50	14
55 to 64 years	16	1	16	144	5	1	711	14	31	5
65 to 74 years	11	–	11	182	6	1	1 164	5	28	2
75 years and over	12	–	12	160	–	–	1 925	4	7	1
HOUSEHOLDER 65 YEARS AND OVER										
Occupied housing units	**341**	**1**	**341**	**1 807**	**9**	**6**	**9 433**	**31**	**46**	**8**
1-person households	104	–	104	661	4	1	5 167	16	30	6
Mean number of persons per room	.33	.40	.33	.35	.45	.42	.32	.38	.39	.24
Units in structure:										
1, detached or attached	318	1	318	1 415	3	5	5 938	20	14	4
2 or more	19	–	19	383	6	1	3 340	11	30	4
Mobile home, trailer, or other	4	–	4	9	–	–	155	–	2	–
Specified owner	283	1	283	1 313	3	4	5 488	18	11	4
Mean value (dollars)	78 700	72 500	78 700	76 100	87 500	80 000	47 600	42 200	37 200	45 000
Specified renter	21	–	21	342	6	1	3 078	8	33	3
Mean contract rent (dollars)	471	–	471	497	535	463	308	166	219	196
VALUE										
Specified owner-occupied housing units	**5 848**	**82**	**5 802**	**6 530**	**52**	**59**	**19 045**	**80**	**139**	**51**
Less than $20,000	6	–	6	10	–	1	868	10	16	–
$20,000 to $29,999	4	–	4	8	–	–	2 317	14	33	8
$30,000 to $39,999	5	–	5	26	–	–	3 758	13	42	14
$40,000 to $49,999	20	–	20	82	–	–	3 797	17	25	9
$50,000 to $59,999	134	1	134	387	–	3	2 679	10	10	1
$60,000 to $69,999	609	11	605	1 394	13	6	1 844	5	8	4
$70,000 to $79,999	1 350	19	1 338	1 985	11	16	1 141	3	3	1
$80,000 to $89,999	1 487	21	1 475	1 357	17	17	742	4	1	1
$90,000 to $99,999	929	13	921	709	4	9	484	1	1	1
$100,000 to $124,999	854	12	847	431	6	5	571	2	–	7
$125,000 to $149,999	244	4	242	70	–	2	328	–	–	4
$150,000 to $174,999	119	1	118	44	1	–	230	1	–	–
$175,000 to $199,999	44	–	44	20	–	–	114	–	–	–
$200,000 to $249,999	34	–	34	4	–	–	112	–	–	1
$250,000 to $299,999	5	–	5	2	–	–	34	–	–	–
$300,000 to $399,999	4	–	4	1	–	–	20	–	–	–
$400,000 to $499,999	–	–	–	–	–	–	1	–	–	–
$500,000 or more	–	–	–	–	–	–	5	–	–	–
Median (dollars)	85 400	84 800	85 300	76 800	81 200	82 100	46 400	41 500	35 300	42 900
Mean (dollars)	91 100	88 900	91 100	79 700	83 400	83 500	55 000	45 600	36 600	62 900
Owner-occupied mobile homes or trailers	**12**	**–**	**12**	**1**	**–**	**–**	**421**	**1**	**5**	**2**
Median (dollars)	42 500	–	42 500	72 500	–	–	10 600	67 500	10 000–	17 500
Mean (dollars)	42 200	–	42 200	72 500	–	–	14 300	67 500	9 700	18 300
CONTRACT RENT										
Specified renter-occupied housing units	**399**	**7**	**397**	**1 966**	**78**	**29**	**11 500**	**153**	**397**	**128**
Less than $100	15	1	14	17	–	–	483	12	36	11
$100 to $149	13	–	13	2	1	1	1 059	22	63	10
$150 to $199	7	–	7	8	–	–	1 101	18	45	15
$200 to $249	7	–	7	17	1	–	1 546	20	45	15
$250 to $299	2	–	2	38	1	–	1 856	29	75	22
$300 to $349	7	–	7	36	–	1	1 379	19	60	13
$350 to $399	16	–	16	158	1	3	1 169	7	40	8
$400 to $449	8	–	8	487	15	7	837	7	16	9
$450 to $499	23	1	23	376	17	12	519	5	4	6
$500 to $549	113	1	112	304	15	3	477	–	7	7
$550 to $599	71	3	71	212	13	–	240	4	–	2
$600 to $649	29	–	29	125	5	2	132	4	–	4
$650 to $699	37	–	37	88	6	–	70	–	1	1
$700 to $749	21	–	21	38	3	–	58	1	1	–
$750 to $999	17	1	17	23	–	–	278	1	–	1
$1,000 or more	–	–	–	1	–	–	38	–	–	–
No cash rent	13	–	13	36	–	–	258	4	4	4
Median (dollars)	542	558	542	477	513	458	288	253	254	277
Mean (dollars)	522	521	524	488	514	450	315	267	245	295
MEALS INCLUDED IN RENT										
Specified renter-occupied housing units	**399**	**7**	**397**	**1 966**	**78**	**29**	**11 500**	**153**	**397**	**128**
With meals included in rent	1	–	1	6	1	–	225	1	4	–
No meals included in rent	385	7	383	1 924	77	29	11 017	148	389	124
No cash rent	13	–	13	36	–	–	258	4	4	4

TIPSII [UPF] GH127 CENSUS90 72583600 06/22/92 4:35 PM MACHINE: C DATA:CENSUS90*H1TIPSDA27. 06/18/92 14:00:34 TAPE: NONE FRAME: 248
TSF:CENSUS90*92. 06/18/92 14:04:03 UTF:CENSUS90*93. 06/18/92 14:04:03 META:CENSUS90*H1TABLES27. 06/18/92 14:24:01

Table 62. **Age of Householder and Financial Characteristics of Housing Units by Race and Hispanic Origin of Householder: 1990**—Con.

[Threshold and complementary threshold are 400 persons. For definitions of terms and meanings of symbols, see text]

Place and [In Selected States] County Subdivision [10,000 or More Persons]	Duluth city—Con.		Eagan city					Eden Prairie city		
	Hispanic origin (of any race)	White, not of Hispanic origin	White	Black	Asian or Pacific Islander	Hispanic origin (of any race)	White, not of Hispanic origin	White	Black	Asian or Pacific Islander
Occupied housing units	**131**	**33 435**	**16 552**	**401**	**370**	**171**	**16 447**	**14 038**	**151**	**221**
AGE OF HOUSEHOLDER										
Owner-occupied housing units	**54**	**21 906**	**11 536**	**167**	**241**	**100**	**11 473**	**10 210**	**85**	**168**
Under 25 years	1	346	170	4	8	4	168	70	1	3
25 to 34 years	17	3 322	4 121	65	81	33	4 098	2 864	22	55
35 to 44 years	12	5 219	3 953	61	85	40	3 929	3 868	38	70
45 to 54 years	14	3 381	1 936	26	45	14	1 929	1 984	17	33
55 to 64 years	4	3 299	881	9	18	7	876	862	3	5
65 to 74 years	5	3 548	366	2	4	1	365	431	3	2
75 years and over	1	2 791	109	–	–	1	108	131	1	–
Renter-occupied housing units	**77**	**11 529**	**5 016**	**234**	**129**	**71**	**4 974**	**3 828**	**66**	**53**
Under 25 years	23	2 431	896	24	16	11	892	682	9	10
25 to 34 years	21	2 918	2 575	114	54	38	2 550	1 865	35	23
35 to 44 years	18	1 578	934	71	31	17	924	669	17	17
45 to 54 years	8	805	353	16	21	4	351	269	3	1
55 to 64 years	5	710	132	6	4	–	132	145	2	–
65 to 74 years	1	1 163	82	2	3	1	81	114	–	2
75 years and over	1	1 924	44	1	–	–	44	84	–	–
HOUSEHOLDER 65 YEARS AND OVER										
Occupied housing units	**8**	**9 426**	**601**	**5**	**7**	**3**	**598**	**760**	**4**	**4**
1-person households	2	5 165	197	3	1	2	195	277	1	1
Mean number of persons per room	.37	.32	.34	.31	.64	.33	.34	.31	.28	.77
Units in structure:										
1, detached or attached	5	5 934	390	2	3	1	389	472	4	3
2 or more	3	3 337	199	3	3	2	197	277	–	1
Mobile home, trailer, or other	–	155	12	–	1	–	12	11	–	–
Specified owner	4	5 484	346	1	3	1	345	416	4	2
Mean value (dollars)	42 500	47 600	101 500	137 500	85 800	67 500	101 600	120 300	119 400	356 300
Specified renter	2	3 076	124	3	3	1	123	196	–	2
Mean contract rent (dollars)	250	308	501	579	516	675	500	537	–	483
VALUE										
Specified owner-occupied housing units	**45**	**19 011**	**10 270**	**148**	**216**	**87**	**10 213**	**9 259**	**79**	**156**
Less than $20,000	7	861	3	–	1	–	3	4	–	2
$20,000 to $29,999	8	2 312	2	–	1	–	2	3	–	–
$30,000 to $39,999	14	3 747	13	–	–	–	13	6	–	–
$40,000 to $49,999	7	3 792	39	1	1	3	37	8	–	–
$50,000 to $59,999	4	2 678	171	6	10	2	170	38	3	1
$60,000 to $69,999	1	1 843	642	13	14	8	635	215	1	4
$70,000 to $79,999	2	1 139	1 069	23	16	8	1 063	521	1	10
$80,000 to $89,999	–	742	1 209	19	24	11	1 203	713	4	10
$90,000 to $99,999	1	483	1 506	19	50	18	1 496	894	8	21
$100,000 to $124,999	1	570	2 585	22	58	20	2 570	2 561	18	52
$125,000 to $149,999	–	328	1 346	24	23	5	1 345	1 505	11	24
$150,000 to $174,999	–	230	810	10	11	8	804	930	6	6
$175,000 to $199,999	–	114	427	5	4	2	426	610	5	9
$200,000 to $249,999	–	112	295	5	1	2	293	586	8	6
$250,000 to $299,999	–	34	97	–	1	–	97	259	5	5
$300,000 to $399,999	–	20	45	1	–	–	45	267	4	4
$400,000 to $499,999	–	1	9	–	1	–	9	70	2	–
$500,000 or more	–	5	2	–	–	–	2	69	3	2
Median (dollars)	34 200	46 500	104 700	96 300	98 200	96 400	104 700	121 700	135 200	114 400
Mean (dollars)	38 600	55 000	115 100	109 400	105 200	104 300	115 100	143 800	179 000	135 100
Owner-occupied mobile homes or trailers	**–**	**421**	**10**	**–**	**1**	**–**	**10**	**2**	**–**	**–**
Median (dollars)	–	10 600	75 000+	–	75 000+	–	75 000+	57 500	–	–
Mean (dollars)	–	14 300	79 800	–	137 500	–	79 800	75 000	–	–
CONTRACT RENT										
Specified renter-occupied housing units	**77**	**11 462**	**4 974**	**232**	**127**	**70**	**4 933**	**3 802**	**66**	**53**
Less than $100	1	482	36	2	4	1	35	28	–	1
$100 to $149	6	1 057	26	9	3	1	26	97	6	1
$150 to $199	11	1 097	10	–	3	–	10	40	1	–
$200 to $249	12	1 539	13	–	2	–	13	24	–	–
$250 to $299	21	1 845	16	–	2	–	16	28	–	–
$300 to $349	7	1 378	46	2	4	1	45	27	–	–
$350 to $399	8	1 162	151	7	6	4	149	25	1	–
$400 to $449	2	836	479	12	17	6	474	92	3	–
$450 to $499	4	516	745	36	33	11	743	227	3	8
$500 to $549	2	477	843	33	14	8	837	506	14	5
$550 to $599	–	240	882	36	13	14	874	549	7	12
$600 to $649	–	132	842	53	13	16	831	626	5	8
$650 to $699	–	70	413	15	4	4	412	579	10	7
$700 to $749	–	58	151	9	2	2	149	318	4	4
$750 to $999	3	277	266	17	5	1	265	516	10	4
$1,000 or more	–	38	18	–	1	1	17	81	2	1
No cash rent	–	258	37	1	1	–	37	39	–	2
Median (dollars)	276	288	556	570	490	561	556	619	586	594
Mean (dollars)	297	315	561	560	490	548	561	624	598	607
MEALS INCLUDED IN RENT										
Specified renter-occupied housing units	**77**	**11 462**	**4 974**	**232**	**127**	**70**	**4 933**	**3 802**	**66**	**53**
With meals included in rent	1	225	2	–	–	1	2	11	–	–
No meals included in rent	76	10 979	4 935	231	126	69	4 894	3 752	66	51
No cash rent	–	258	37	1	1	–	37	39	–	2

TIPSII [UPF] GH127 CENSUS90 72583600 06/22/92 4:35 PM MACHINE: C DATA:CENSUS90*H1TIPSDA27. 06/18/92 14:00:34 TAPE: NONE FRAME: 249
TSF:CENSUS90*92. 06/18/92 14:04:03 UTF:CENSUS90*93. 06/18/92 14:04:03 META:CENSUS90*H1TABLES27. 06/18/92 14:24:01

Table 62. **Age of Householder and Financial Characteristics of Housing Units by Race and Hispanic Origin of Householder: 1990**—Con.

[Threshold and complementary threshold are 400 persons. For definitions of terms and meanings of symbols, see text]

Place and [In Selected States] County Subdivision [10,000 or More Persons]	Edina city		Faribault city	Fridley city		Golden Valley city			Hopkins city
	White	Asian or Pacific Islander	White	White	Asian or Pacific Islander	White	Black	Asian or Pacific Islander	White
Occupied housing units	**19 498**	**188**	**6 292**	**10 592**	**158**	**7 954**	**191**	**101**	**7 720**
AGE OF HOUSEHOLDER									
Owner-occupied housing units	**14 958**	**143**	**4 445**	**7 214**	**106**	**6 455**	**125**	**81**	**2 747**
Under 25 years	60	2	88	105	4	28	–	–	36
25 to 34 years	1 484	21	890	1 083	16	856	16	10	474
35 to 44 years	3 280	47	973	1 565	32	1 423	33	22	649
45 to 54 years	2 895	39	718	1 745	26	1 249	42	22	407
55 to 64 years	2 902	19	612	1 613	21	1 256	22	18	395
65 to 74 years	2 598	10	605	809	6	1 098	9	9	451
75 years and over	1 739	5	559	294	1	545	3	–	335
Renter-occupied housing units	**4 540**	**45**	**1 847**	**3 378**	**52**	**1 499**	**66**	**20**	**4 973**
Under 25 years	260	4	295	589	3	113	6	–	786
25 to 34 years	916	14	548	1 426	21	500	25	15	1 923
35 to 44 years	641	11	284	612	14	234	21	3	749
45 to 54 years	340	10	152	337	11	121	6	1	337
55 to 64 years	402	2	105	169	2	119	5	–	277
65 to 74 years	707	3	181	115	–	176	2	–	300
75 years and over	1 274	1	282	130	1	236	1	1	601
HOUSEHOLDER 65 YEARS AND OVER									
Occupied housing units	**6 318**	**19**	**1 627**	**1 348**	**8**	**2 055**	**15**	**10**	**1 687**
1-person households	3 080	6	878	505	2	830	3	3	1 013
Mean number of persons per room	.29	.51	.30	.34	.44	.30	.35	.41	.33
Units in structure:									
1, detached or attached	2 928	15	1 045	1 028	7	1 406	14	9	720
2 or more	3 314	4	481	250	1	627	1	1	948
Mobile home, trailer, or other	76	–	101	70	–	22	–	–	19
Specified owner	2 689	11	934	950	7	1 306	10	9	672
Mean value (dollars)	161 200	154 500	56 100	85 300	87 100	112 500	109 500	126 700	96 800
Specified renter	1 978	4	458	245	1	412	2	1	899
Mean contract rent (dollars)	678	372	276	368	463	459	137	113	480
VALUE									
Specified owner-occupied housing units	**11 540**	**125**	**3 561**	**6 300**	**95**	**5 704**	**117**	**76**	**2 265**
Less than $20,000	8	–	38	3	–	2	–	1	8
$20,000 to $29,999	6	–	126	5	–	2	–	–	4
$30,000 to $39,999	6	–	358	13	–	8	–	–	11
$40,000 to $49,999	12	1	633	73	–	9	–	–	26
$50,000 to $59,999	45	–	729	218	2	62	–	–	155
$60,000 to $69,999	118	1	656	688	9	213	2	3	298
$70,000 to $79,999	265	6	431	1 599	21	594	10	5	429
$80,000 to $89,999	406	3	261	1 370	22	742	11	10	397
$90,000 to $99,999	586	9	133	901	11	757	14	10	283
$100,000 to $124,999	1 881	25	111	802	9	1 304	34	14	224
$125,000 to $149,999	2 038	18	51	350	14	881	18	14	127
$150,000 to $174,999	1 466	7	21	155	4	477	11	10	76
$175,000 to $199,999	1 083	9	2	59	2	245	7	2	70
$200,000 to $249,999	1 370	10	7	44	1	250	7	5	70
$250,000 to $299,999	706	12	2	12	–	82	2	2	40
$300,000 to $399,999	719	15	2	4	–	59	1	–	26
$400,000 to $499,999	353	5	–	2	–	12	–	–	10
$500,000 or more	472	4	–	2	–	5	–	–	11
Median (dollars)	156 800	149 300	58 500	84 000	87 000	108 900	115 800	116 100	85 100
Mean (dollars)	195 000	201 900	62 000	91 200	98 800	122 200	128 500	125 600	105 000
Owner-occupied mobile homes or trailers	**1**	**–**	**441**	**359**	**1**	**–**	**–**	**–**	**55**
Median (dollars)	10 000–	–	10 000–	14 000	10 000–	–	–	–	10 000–
Mean (dollars)	9 000	–	15 800	16 100	9 000	–	–	–	20 500
CONTRACT RENT									
Specified renter-occupied housing units	**4 520**	**44**	**1 824**	**3 360**	**52**	**1 488**	**65**	**20**	**4 957**
Less than $100	40	–	84	26	–	39	3	–	47
$100 to $149	94	2	119	47	–	75	3	1	101
$150 to $199	102	1	170	32	–	45	1	–	60
$200 to $249	73	–	275	40	–	35	1	–	82
$250 to $299	83	–	293	35	–	34	3	–	132
$300 to $349	63	1	240	148	3	43	2	–	179
$350 to $399	42	1	254	427	9	125	6	2	600
$400 to $449	69	–	139	732	10	219	11	6	638
$450 to $499	162	1	112	736	8	144	7	4	726
$500 to $549	473	7	37	250	5	113	5	3	688
$550 to $599	591	4	7	390	9	127	6	1	639
$600 to $649	585	7	5	173	3	106	3	–	242
$650 to $699	389	4	8	144	1	79	4	–	218
$700 to $749	357	5	2	95	1	88	3	2	236
$750 to $999	835	6	5	41	–	127	4	–	290
$1,000 or more	428	2	2	2	–	49	2	1	36
No cash rent	134	3	72	42	3	40	1	–	43
Median (dollars)	634	625	288	459	459	488	479	463	492
Mean (dollars)	674	635	295	473	480	517	493	506	505
MEALS INCLUDED IN RENT									
Specified renter-occupied housing units	**4 520**	**44**	**1 824**	**3 360**	**52**	**1 488**	**65**	**20**	**4 957**
With meals included in rent	243	–	7	7	–	27	–	–	34
No meals included in rent	4 143	41	1 745	3 311	49	1 421	64	20	4 880
No cash rent	134	3	72	42	3	40	1	–	43

TIPSII [UPF] GH127 CENSUS90 72583600 06/22/92 4:35 PM MACHINE: C DATA:CENSUS90*H1TIPSDA27. 06/18/92 14:00:34 TAPE: NONE FRAME: 250
TSF:CENSUS90*92. 06/18/92 14:04:03 UTF:CENSUS90*93. 06/18/92 14:04:03 META:CENSUS90*H1TABLES27. 06/18/92 14:24:01

Table 62. **Age of Householder and Financial Characteristics of Housing Units by Race and Hispanic Origin of Householder: 1990**—Con.

[Threshold and complementary threshold are 400 persons. For definitions of terms and meanings of symbols, see text]

Place and [In Selected States] County Subdivision [10,000 or More Persons]	Inver Grove Heights city			Lakeville city	Mankato city		Maple Grove city		Maplewood city	
	White	Hispanic origin (of any race)	White, not of Hispanic origin	White	White	Asian or Pacific Islander	White	Asian or Pacific Islander	White	Black
Occupied housing units	**7 618**	**140**	**7 544**	**7 715**	**10 922**	**175**	**12 274**	**113**	**11 034**	**221**
AGE OF HOUSEHOLDER										
Owner-occupied housing units	**5 732**	**99**	**5 673**	**6 843**	**5 724**	**24**	**11 047**	**101**	**8 453**	**126**
Under 25 years	88	–	88	173	168	1	128	1	112	–
25 to 34 years	1 479	28	1 465	2 552	975	4	3 342	30	1 605	21
35 to 44 years	1 688	29	1 676	2 187	1 356	7	4 289	41	2 039	27
45 to 54 years	1 135	24	1 118	1 167	892	4	2 030	20	1 590	35
55 to 64 years	815	8	808	467	860	5	760	7	1 530	23
65 to 74 years	387	7	381	207	855	1	376	1	1 065	12
75 years and over	140	3	137	90	618	2	122	1	512	8
Renter-occupied housing units	**1 886**	**41**	**1 871**	**872**	**5 198**	**151**	**1 227**	**12**	**2 581**	**95**
Under 25 years	362	11	360	120	2 268	59	155	3	361	14
25 to 34 years	799	21	791	366	1 301	59	536	3	935	49
35 to 44 years	338	8	333	174	506	16	302	3	414	19
45 to 54 years	143	1	143	82	226	10	107	3	205	9
55 to 64 years	88	–	88	35	181	7	61	–	146	3
65 to 74 years	77	–	77	36	264	–	43	–	212	–
75 years and over	79	–	79	59	452	–	23	–	308	1
HOUSEHOLDER 65 YEARS AND OVER										
Occupied housing units	**683**	**10**	**674**	**392**	**2 189**	**3**	**564**	**2**	**2 097**	**21**
1-person households	236	2	234	162	1 144	–	147	–	899	9
Mean number of persons per room	.35	.37	.35	.32	.31	.38	.33	.50	.34	.29
Units in structure:										
1, detached or attached	405	8	398	274	1 316	2	439	2	1 350	20
2 or more	192	–	192	89	780	–	119	–	587	1
Mobile home, trailer, or other	86	2	84	29	93	1	6	–	160	–
Specified owner	341	7	334	234	1 201	2	380	1	1 223	18
Mean value (dollars)	94 500	78 900	94 900	96 800	61 300	143 800	91 800	95 000	83 200	85 100
Specified renter	153	–	153	93	713	–	65	–	518	1
Mean contract rent (dollars)	570	–	570	348	351	–	611	–	430	487
VALUE										
Specified owner-occupied housing units	**4 458**	**83**	**4 408**	**5 462**	**4 503**	**18**	**10 228**	**87**	**6 971**	**111**
Less than $20,000	21	2	20	11	48	–	6	–	7	1
$20,000 to $29,999	15	–	15	7	148	1	1	–	7	–
$30,000 to $39,999	26	2	24	9	354	–	6	–	19	1
$40,000 to $49,999	57	–	57	23	634	2	28	–	64	–
$50,000 to $59,999	193	5	192	88	878	5	193	1	289	1
$60,000 to $69,999	369	6	367	259	1 023	2	770	5	856	16
$70,000 to $79,999	710	19	697	757	533	1	1 179	7	1 511	19
$80,000 to $89,999	758	17	747	995	346	4	1 655	15	1 341	25
$90,000 to $99,999	513	12	505	916	203	–	1 957	14	892	18
$100,000 to $124,999	800	10	795	1 179	184	1	2 289	23	961	18
$125,000 to $149,999	509	8	503	567	82	–	1 005	8	544	4
$150,000 to $174,999	217	1	217	258	36	1	495	6	267	4
$175,000 to $199,999	124	–	124	147	19	–	268	2	104	2
$200,000 to $249,999	94	1	93	129	15	1	222	3	69	2
$250,000 to $299,999	30	–	30	64	–	–	88	1	21	–
$300,000 to $399,999	19	–	19	42	–	–	54	1	15	–
$400,000 to $499,999	1	–	1	8	–	–	7	1	3	–
$500,000 or more	2	–	2	3	–	–	5	–	1	–
Median (dollars)	91 600	84 400	91 700	96 400	61 900	62 500	96 500	101 600	85 500	87 000
Mean (dollars)	103 600	89 100	103 700	109 700	65 300	79 600	107 900	118 400	95 100	94 200
Owner-occupied mobile homes or trailers	**731**	**7**	**726**	**958**	**640**	**4**	**3**	**–**	**715**	**3**
Median (dollars)	14 000	12 500	14 100	13 600	10 000–	10 000–	75 000+	–	20 300	22 500
Mean (dollars)	15 900	13 400	15 900	17 000	12 800	9 900	91 700	–	22 100	24 200
CONTRACT RENT										
Specified renter-occupied housing units	**1 836**	**40**	**1 822**	**843**	**5 181**	**151**	**1 206**	**12**	**2 562**	**91**
Less than $100	23	2	23	14	150	11	5	1	79	5
$100 to $149	24	3	24	11	235	10	12	1	102	5
$150 to $199	13	–	13	14	253	3	4	1	90	–
$200 to $249	32	–	32	23	394	13	7	–	53	2
$250 to $299	34	1	33	25	588	35	5	–	69	2
$300 to $349	68	2	68	22	902	36	16	–	98	8
$350 to $399	116	2	116	38	906	20	10	–	235	2
$400 to $449	226	4	223	78	488	7	26	–	348	13
$450 to $499	354	7	352	85	305	7	25	–	373	13
$500 to $549	226	9	222	156	192	1	169	2	344	10
$550 to $599	222	3	221	66	190	1	137	1	237	11
$600 to $649	152	3	151	126	145	2	232	–	243	14
$650 to $699	118	2	117	74	145	4	277	2	109	3
$700 to $749	111	1	110	41	36	–	118	3	54	–
$750 to $999	81	1	81	37	135	–	120	1	64	1
$1,000 or more	3	–	3	8	23	–	9	–	12	1
No cash rent	33	–	33	25	94	1	34	–	52	1
Median (dollars)	502	494	502	528	351	304	637	625	479	475
Mean (dollars)	516	465	516	528	371	305	631	535	463	461
MEALS INCLUDED IN RENT										
Specified renter-occupied housing units	**1 836**	**40**	**1 822**	**843**	**5 181**	**151**	**1 206**	**12**	**2 562**	**91**
With meals included in rent	1	–	1	5	35	–	4	–	5	–
No meals included in rent	1 802	40	1 788	813	5 052	150	1 168	12	2 505	90
No cash rent	33	–	33	25	94	1	34	–	52	1

TIPSII [UPF] GH127 CENSUS90 72583600 06/22/92 4:35 PM MACHINE: C DATA:CENSUS90*H1TIPSDA27. 06/18/92 14:00:34 TAPE: NONE FRAME: 251
TSF:CENSUS90*92. 06/18/92 14:04:03 UTF:CENSUS90*93. 06/18/92 14:04:03 META:CENSUS90*H1TABLES27. 06/18/92 14:24:01

Table 62. **Age of Householder and Financial Characteristics of Housing Units by Race and Hispanic Origin of Householder: 1990**—Con.

[Threshold and complementary threshold are 400 persons. For definitions of terms and meanings of symbols, see text]

Place and [In Selected States] County Subdivision [10,000 or More Persons]	Maplewood city—Con.			Minneapolis city					
	Asian or Pacific Islander	Hispanic origin (of any race)	White, not of Hispanic origin	White	Black	American Indian, Eskimo, or Aleut	Asian or Pacific Islander	Hispanic origin (of any race)	White, not of Hispanic origin
Occupied housing units	**146**	**134**	**10 955**	**135 651**	**16 423**	**3 558**	**4 098**	**2 399**	**134 510**
AGE OF HOUSEHOLDER									
Owner-occupied housing units	**91**	**93**	**8 392**	**73 599**	**4 502**	**643**	**844**	**779**	**73 137**
Under 25 years	1	1	111	954	92	20	33	29	938
25 to 34 years	24	25	1 591	14 791	840	138	243	205	14 680
35 to 44 years	34	23	2 024	18 947	1 266	196	253	236	18 821
45 to 54 years	17	17	1 578	10 178	886	145	129	124	10 091
55 to 64 years	7	15	1 519	8 643	707	86	105	78	8 602
65 to 74 years	6	11	1 057	10 320	487	37	56	64	10 276
75 years and over	2	1	512	9 766	224	21	25	43	9 729
Renter-occupied housing units	**55**	**41**	**2 563**	**62 052**	**11 921**	**2 915**	**3 254**	**1 620**	**61 373**
Under 25 years	12	9	356	10 768	2 153	493	646	308	10 644
25 to 34 years	27	18	927	22 855	4 757	1 032	1 313	660	22 589
35 to 44 years	9	8	410	10 619	2 666	683	613	330	10 494
45 to 54 years	3	5	205	4 369	1 091	366	292	134	4 311
55 to 64 years	2	1	145	3 497	640	209	189	79	3 462
65 to 74 years	2	–	212	3 948	386	93	137	49	3 920
75 years and over	–	–	308	5 996	228	39	64	60	5 953
HOUSEHOLDER 65 YEARS AND OVER									
Occupied housing units	**10**	**12**	**2 089**	**30 030**	**1 325**	**190**	**282**	**216**	**29 878**
1-person households	–	1	899	17 291	629	97	118	117	17 203
Mean number of persons per room	.42	.40	.34	.32	.42	.48	.64	.40	.32
Units in structure:									
1, detached or attached	9	11	1 342	17 209	683	66	95	101	17 138
2 or more	1	1	587	12 426	613	121	179	108	12 350
Mobile home, trailer, or other	–	–	160	395	29	3	8	7	390
Specified owner	8	9	1 216	15 788	552	49	64	81	15 728
Mean value (dollars)	139 400	91 700	83 100	77 500	62 200	63 100	75 600	64 300	77 600
Specified renter	2	–	518	9 917	612	131	200	109	9 846
Mean contract rent (dollars)	312	–	430	340	255	225	210	272	340
VALUE									
Specified owner-occupied housing units	**81**	**71**	**6 923**	**59 837**	**3 732**	**552**	**625**	**626**	**59 473**
Less than $20,000	1	–	7	154	18	5	8	2	153
$20,000 to $29,999	–	–	7	298	27	12	–	5	297
$30,000 to $39,999	–	–	19	1 317	178	35	16	30	1 300
$40,000 to $49,999	1	–	64	4 554	529	105	59	71	4 522
$50,000 to $59,999	3	3	287	9 318	900	121	107	146	9 236
$60,000 to $69,999	6	7	852	11 698	891	135	135	139	11 615
$70,000 to $79,999	5	24	1 495	9 815	552	69	102	105	9 756
$80,000 to $89,999	11	12	1 333	6 741	272	30	66	48	6 709
$90,000 to $99,999	7	8	886	4 585	155	16	46	23	4 568
$100,000 to $124,999	24	11	954	4 748	115	13	37	27	4 730
$125,000 to $149,999	10	3	542	2 420	41	5	18	10	2 412
$150,000 to $174,999	6	2	265	1 237	21	4	14	7	1 233
$175,000 to $199,999	2	–	104	786	5	2	2	2	785
$200,000 to $249,999	3	–	69	791	9	–	7	2	790
$250,000 to $299,999	1	–	21	454	8	–	2	5	449
$300,000 to $399,999	1	1	14	456	3	–	3	3	454
$400,000 to $499,999	–	–	3	194	4	–	1	–	194
$500,000 or more	–	–	1	271	4	–	2	1	270
Median (dollars)	106 800	81 300	85 500	72 400	62 300	59 800	69 200	64 000	72 500
Mean (dollars)	115 100	92 000	95 100	87 100	67 100	61 900	79 600	72 000	87 100
Owner-occupied mobile homes or trailers	**–**	**13**	**706**	**22**	**8**	**–**	**1**	**1**	**21**
Median (dollars)	–	28 500	20 200	57 500	60 000	–	67 500	75 000+	56 300
Mean (dollars)	–	27 200	22 000	80 700	127 800	–	67 500	600 000	56 000
CONTRACT RENT									
Specified renter-occupied housing units	**54**	**41**	**2 544**	**61 895**	**11 802**	**2 892**	**3 229**	**1 607**	**61 218**
Less than $100	1	3	79	1 241	913	204	358	50	1 226
$100 to $149	–	4	102	2 851	949	255	339	85	2 816
$150 to $199	–	1	89	2 407	494	107	220	70	2 384
$200 to $249	1	–	53	2 503	403	93	115	68	2 483
$250 to $299	–	–	69	4 070	836	229	227	122	4 014
$300 to $349	7	1	98	7 290	1 546	430	517	238	7 201
$350 to $399	15	7	230	10 261	2 157	583	507	322	10 131
$400 to $449	4	9	344	8 252	1 426	370	298	200	8 171
$450 to $499	4	5	372	6 163	1 216	269	230	148	6 104
$500 to $549	6	4	342	4 336	766	127	115	99	4 294
$550 to $599	3	2	236	3 481	414	97	106	61	3 446
$600 to $649	6	4	239	2 633	342	46	75	43	2 612
$650 to $699	1	–	109	1 627	134	26	33	33	1 602
$700 to $749	–	1	54	977	37	12	21	19	963
$750 to $999	5	–	64	2 104	69	19	34	24	2 086
$1,000 or more	–	–	12	790	25	6	16	3	788
No cash rent	1	–	52	909	75	19	18	22	897
Median (dollars)	438	436	479	399	366	360	335	375	400
Mean (dollars)	484	403	463	422	353	345	324	380	422
MEALS INCLUDED IN RENT									
Specified renter-occupied housing units	**54**	**41**	**2 544**	**61 895**	**11 802**	**2 892**	**3 229**	**1 607**	**61 218**
With meals included in rent	–	–	5	388	37	19	17	6	384
No meals included in rent	53	41	2 487	60 598	11 690	2 854	3 194	1 579	59 937
No cash rent	1	–	52	909	75	19	18	22	897

TIPSII [UPF] GH127 CENSUS90 72583600 06/22/92 4:35 PM MACHINE: C DATA:CENSUS90*H1TIPSDA27. 06/18/92 14:00:34 TAPE: NONE FRAME: 252
TSF:CENSUS90*92. 06/18/92 14:04:03 UTF:CENSUS90*93. 06/18/92 14:04:03 META:CENSUS90*H1TABLES27. 06/18/92 14:24:01

Table 62. **Age of Householder and Financial Characteristics of Housing Units by Race and Hispanic Origin of Householder: 1990**—Con.

[Threshold and complementary threshold are 400 persons. For definitions of terms and meanings of symbols, see text]

Place and [In Selected States] County Subdivision [10,000 or More Persons]	Minnetonka city			Moorhead city				Mounds View city	New Brighton city	
	White	Black	Asian or Pacific Islander	White	American Indian, Eskimo, or Aleut	Hispanic origin (of any race)	White, not of Hispanic origin	White	White	Asian or Pacific Islander
Occupied housing units	**18 350**	**135**	**158**	**10 686**	**113**	**221**	**10 601**	**4 581**	**8 236**	**191**
AGE OF HOUSEHOLDER										
Owner-occupied housing units	**14 122**	**62**	**114**	**6 592**	**26**	**44**	**6 561**	**3 309**	**5 420**	**122**
Under 25 years	55	2	2	106	1	1	106	69	68	2
25 to 34 years	2 049	14	22	1 235	9	12	1 227	734	734	19
35 to 44 years	4 137	19	43	1 591	11	17	1 580	879	1 282	41
45 to 54 years	3 126	19	23	1 065	2	5	1 060	763	1 460	44
55 to 64 years	2 414	5	11	1 080	3	5	1 076	464	1 107	16
65 to 74 years	1 665	2	13	949	–	1	949	308	566	–
75 years and over	676	1	–	566	–	3	563	92	203	–
Renter-occupied housing units	**4 228**	**73**	**44**	**4 094**	**87**	**177**	**4 040**	**1 272**	**2 816**	**69**
Under 25 years	558	11	7	1 525	21	46	1 514	258	694	11
25 to 34 years	1 762	32	19	954	33	60	940	566	1 078	27
35 to 44 years	738	21	10	461	20	46	445	218	386	17
45 to 54 years	377	5	3	224	6	17	217	100	200	10
55 to 64 years	218	2	3	152	3	4	150	42	116	3
65 to 74 years	230	2	1	265	2	1	264	50	131	1
75 years and over	345	–	1	513	2	3	510	38	211	–
HOUSEHOLDER 65 YEARS AND OVER										
Occupied housing units	**2 916**	**5**	**15**	**2 293**	**4**	**8**	**2 286**	**488**	**1 111**	**1**
1-person households	1 067	1	3	1 166	4	4	1 162	170	457	1
Mean number of persons per room	.31	.44	.44	.32	.36	.43	.32	.35	.33	1.00
Units in structure:										
1, detached or attached	1 835	2	13	1 325	–	4	1 322	361	653	–
2 or more	1 061	3	2	892	4	3	889	93	399	1
Mobile home, trailer, or other	20	–	–	76	–	1	75	34	59	–
Specified owner	1 693	2	12	1 223	–	3	1 220	338	605	–
Mean value (dollars)	116 200	98 800	111 900	58 300	–	39 200	58 400	79 600	99 400	–
Specified renter	575	2	2	775	4	4	771	85	341	1
Mean contract rent (dollars)	605	575	769	278	200	287	278	340	471	387
VALUE										
Specified owner-occupied housing units	**12 135**	**51**	**102**	**5 641**	**21**	**35**	**5 616**	**2 608**	**4 650**	**120**
Less than $20,000	13	–	1	53	–	1	52	3	9	1
$20,000 to $29,999	5	–	–	124	–	2	123	3	3	1
$30,000 to $39,999	11	–	1	412	4	4	410	6	2	–
$40,000 to $49,999	30	–	–	800	4	8	794	19	27	1
$50,000 to $59,999	57	–	1	1 220	3	5	1 216	110	67	1
$60,000 to $69,999	242	–	2	1 220	5	9	1 214	364	233	1
$70,000 to $79,999	649	1	7	669	3	4	666	527	482	7
$80,000 to $89,999	1 023	8	10	427	–	1	426	530	662	13
$90,000 to $99,999	1 511	4	17	262	2	–	262	401	764	12
$100,000 to $124,999	3 005	9	22	258	–	1	257	449	1 245	36
$125,000 to $149,999	1 976	8	11	107	–	–	107	144	608	18
$150,000 to $174,999	1 105	6	13	48	–	–	48	40	227	12
$175,000 to $199,999	759	4	7	19	–	–	19	6	113	7
$200,000 to $249,999	760	–	3	17	–	–	17	5	117	5
$250,000 to $299,999	398	3	2	3	–	–	3	1	48	3
$300,000 to $399,999	337	5	4	2	–	–	2	–	31	2
$400,000 to $499,999	129	2	–	–	–	–	–	–	10	–
$500,000 or more	125	1	1	–	–	–	–	–	2	–
Median (dollars)	121 000	135 900	113 600	61 600	58 800	54 200	61 600	85 100	101 500	116 000
Mean (dollars)	145 400	177 400	136 000	66 000	58 500	54 600	66 000	89 400	112 600	128 300
Owner-occupied mobile homes or trailers	**3**	**–**	**–**	**282**	**2**	**5**	**279**	**529**	**348**	**–**
Median (dollars)	75 000+	–	–	10 000–	10 000–	10 000–	10 000–	13 200	10 900	–
Mean (dollars)	138 300	–	–	12 700	9 000	9 000	12 700	14 900	12 700	–
CONTRACT RENT										
Specified renter-occupied housing units	**4 212**	**73**	**44**	**4 070**	**87**	**176**	**4 016**	**1 267**	**2 814**	**68**
Less than $100	53	4	–	125	3	10	121	9	21	–
$100 to $149	74	1	–	319	10	20	312	15	41	1
$150 to $199	47	1	–	300	7	16	294	14	35	1
$200 to $249	30	–	–	428	9	15	422	8	42	1
$250 to $299	66	–	2	656	18	43	649	8	32	–
$300 to $349	68	1	1	757	15	28	751	23	124	2
$350 to $399	68	1	–	666	17	20	660	85	245	7
$400 to $449	97	2	1	308	4	9	304	403	612	19
$450 to $499	187	2	2	171	1	8	169	355	552	11
$500 to $549	415	6	5	88	–	2	86	206	584	15
$550 to $599	569	17	7	86	–	3	83	33	141	6
$600 to $649	632	10	9	56	1	–	56	56	104	1
$650 to $699	568	9	4	20	1	–	20	23	81	–
$700 to $749	290	3	3	9	1	–	9	11	27	1
$750 to $999	749	14	7	25	–	1	25	6	125	3
$1,000 or more	236	2	3	2	–	–	2	3	11	–
No cash rent	63	–	–	54	–	1	53	9	37	–
Median (dollars)	632	607	622	310	289	274	311	463	471	463
Mean (dollars)	653	619	666	313	288	280	314	465	481	476
MEALS INCLUDED IN RENT										
Specified renter-occupied housing units	**4 212**	**73**	**44**	**4 070**	**87**	**176**	**4 016**	**1 267**	**2 814**	**68**
With meals included in rent	81	–	1	24	–	1	24	2	3	–
No meals included in rent	4 068	73	43	3 992	87	174	3 939	1 256	2 774	68
No cash rent	63	–	–	54	–	1	53	9	37	–

TIPSII [UPF] GH127 CENSUS90 72583600 06/22/92 4:35 PM MACHINE: C DATA:CENSUS90*H1TIPSDA27. 06/18/92 14:00:34 TAPE: NONE FRAME: 253
TSF:CENSUS90*92. 06/18/92 14:04:03 UTF:CENSUS90*93. 06/18/92 14:04:03 META:CENSUS90*H1TABLES27. 06/18/92 14:24:01

Table 62. **Age of Householder and Financial Characteristics of Housing Units by Race and Hispanic Origin of Householder: 1990**—Con.

[Threshold and complementary threshold are 400 persons. For definitions of terms and meanings of symbols, see text]

Place and [In Selected States] County Subdivision [10,000 or More Persons]	New Hope city			Northfield city	North St. Paul city	Oakdale city	Plymouth city		
	White	Black	Asian or Pacific Islander	White	White	White	White	Black	Asian or Pacific Islander
Occupied housing units	**8 170**	**188**	**105**	**4 041**	**4 342**	**6 561**	**17 831**	**234**	**235**
AGE OF HOUSEHOLDER									
Owner-occupied housing units	**4 615**	**36**	**63**	**2 595**	**3 212**	**5 277**	**13 202**	**115**	**174**
Under 25 years	34	–	1	34	37	102	89	1	–
25 to 34 years	723	5	10	520	666	1 620	2 538	31	33
35 to 44 years	1 059	17	27	669	863	1 510	4 323	51	70
45 to 54 years	1 191	11	14	468	601	926	3 252	24	54
55 to 64 years	1 060	3	9	352	487	621	1 709	6	12
65 to 74 years	447	–	1	294	369	375	939	2	3
75 years and over	101	–	1	258	189	123	352	–	2
Renter-occupied housing units	**3 555**	**152**	**42**	**1 446**	**1 130**	**1 284**	**4 629**	**119**	**61**
Under 25 years	451	24	7	309	180	211	771	18	10
25 to 34 years	1 123	80	11	403	385	562	2 089	60	26
35 to 44 years	471	28	17	226	180	255	828	17	21
45 to 54 years	239	12	3	73	94	96	436	14	4
55 to 64 years	207	2	3	83	57	60	241	7	–
65 to 74 years	300	5	1	119	102	55	174	2	–
75 years and over	764	1	–	233	132	45	90	1	–
HOUSEHOLDER 65 YEARS AND OVER									
Occupied housing units	**1 612**	**6**	**3**	**904**	**792**	**598**	**1 555**	**5**	**5**
1-person households	1 009	3	1	525	368	225	510	–	2
Mean number of persons per room	.34	.58	.58	.30	.34	.36	.32	.50	.50
Units in structure:									
1, detached or attached	492	1	2	479	558	418	1 055	2	4
2 or more	1 105	5	1	395	225	152	464	3	–
Mobile home, trailer, or other	15	–	–	30	9	28	36	–	1
Specified owner	460	–	2	442	526	390	971	1	4
Mean value (dollars)	89 300	–	86 300	78 100	76 400	80 600	112 200	137 500	102 500
Specified renter	1 064	6	1	352	234	100	264	3	–
Mean contract rent (dollars)	591	554	487	292	336	383	609	517	–
VALUE									
Specified owner-occupied housing units	**4 228**	**34**	**59**	**2 140**	**3 019**	**4 606**	**11 700**	**102**	**161**
Less than $20,000	–	–	–	5	8	4	3	1	2
$20,000 to $29,999	1	–	–	5	4	5	3	–	–
$30,000 to $39,999	4	–	1	36	11	17	17	–	–
$40,000 to $49,999	15	–	3	82	57	70	42	1	–
$50,000 to $59,999	49	–	–	189	186	297	130	–	1
$60,000 to $69,999	191	2	1	319	520	599	350	1	2
$70,000 to $79,999	586	3	10	390	751	744	675	1	6
$80,000 to $89,999	1 007	12	12	372	623	717	863	3	12
$90,000 to $99,999	954	9	15	286	344	666	1 069	9	8
$100,000 to $124,999	1 138	6	14	283	335	1 013	2 515	18	40
$125,000 to $149,999	236	2	2	96	89	287	2 100	19	30
$150,000 to $174,999	39	–	–	38	44	109	1 450	20	24
$175,000 to $199,999	4	–	1	22	24	41	865	8	11
$200,000 to $249,999	3	–	–	14	16	32	929	11	17
$250,000 to $299,999	–	–	–	2	6	2	411	5	3
$300,000 to $399,999	1	–	–	1	–	3	213	4	5
$400,000 to $499,999	–	–	–	–	1	–	43	1	–
$500,000 or more	–	–	–	–	–	–	22	–	–
Median (dollars)	92 700	90 000	91 700	81 200	79 600	87 900	127 200	147 400	132 900
Mean (dollars)	95 900	93 500	93 000	86 000	85 100	92 700	141 600	160 700	145 600
Owner-occupied mobile homes or trailers	**2**	**–**	**–**	**194**	**1**	**225**	**62**	**–**	**1**
Median (dollars)	52 500	–	–	10 000–	67 500	10 000–	11 200	–	10 000–
Mean (dollars)	70 000	–	–	13 500	67 500	13 900	20 900	–	9 000
CONTRACT RENT									
Specified renter-occupied housing units	**3 552**	**152**	**42**	**1 439**	**1 130**	**1 271**	**4 595**	**118**	**61**
Less than $100	42	7	–	57	20	35	34	5	2
$100 to $149	63	6	–	95	38	24	38	3	–
$150 to $199	34	3	–	54	28	5	18	1	–
$200 to $249	22	1	1	99	30	10	15	1	–
$250 to $299	26	1	1	181	63	119	21	–	–
$300 to $349	84	2	2	157	81	104	30	1	1
$350 to $399	229	4	3	203	248	339	72	3	3
$400 to $449	631	17	3	161	159	165	257	9	6
$450 to $499	646	44	17	282	215	148	536	17	8
$500 to $549	571	42	6	43	120	94	741	22	10
$550 to $599	341	11	4	43	61	68	858	17	6
$600 to $649	184	4	2	18	25	43	667	9	8
$650 to $699	267	6	2	8	9	59	440	12	4
$700 to $749	126	3	1	1	8	25	309	5	5
$750 to $999	231	1	–	5	4	17	473	12	8
$1,000 or more	28	–	–	2	–	1	34	1	–
No cash rent	27	–	–	30	21	15	52	–	–
Median (dollars)	499	491	485	372	415	397	580	544	554
Mean (dollars)	522	465	487	353	408	422	594	552	576
MEALS INCLUDED IN RENT									
Specified renter-occupied housing units	**3 552**	**152**	**42**	**1 439**	**1 130**	**1 271**	**4 595**	**118**	**61**
With meals included in rent	174	–	–	9	–	5	11	–	–
No meals included in rent	3 351	152	42	1 400	1 109	1 251	4 532	118	61
No cash rent	27	–	–	30	21	15	52	–	–

TIPSII [UPF] GH127 CENSUS90 72583600 06/22/92 4:35 PM MACHINE: C DATA:CENSUS90*H1TIPSDA27. 06/18/92 14:00:34 TAPE: NONE FRAME: 254
TSF:CENSUS90*92. 06/18/92 14:04:03 UTF:CENSUS90*93. 06/18/92 14:04:03 META:CENSUS90*H1TABLES27. 06/18/92 14:24:01

Table 62. **Age of Householder and Financial Characteristics of Housing Units by Race and Hispanic Origin of Householder: 1990**—Con.

[Threshold and complementary threshold are 400 persons. For definitions of terms and meanings of symbols, see text]

Place and [In Selected States] County Subdivision [10,000 or More Persons]	Plymouth city—Con.		Richfield city			Robbinsdale city	Rochester city		
	Hispanic origin (of any race)	White, not of Hispanic origin	White	Black	Asian or Pacific Islander	White	White	Black	Asian or Pacific Islander
Occupied housing units	**115**	**17 746**	**14 835**	**358**	**246**	**5 865**	**26 838**	**194**	**753**
AGE OF HOUSEHOLDER									
Owner-occupied housing units	**61**	**13 155**	**10 162**	**69**	**136**	**4 327**	**18 061**	**76**	**293**
Under 25 years	–	89	87	–	5	53	326	2	5
25 to 34 years	11	2 531	1 677	20	30	879	4 429	22	85
35 to 44 years	23	4 306	1 932	18	40	889	4 455	19	112
45 to 54 years	16	3 240	1 543	12	32	469	3 105	24	53
55 to 64 years	9	1 700	1 676	10	20	598	2 405	4	24
65 to 74 years	2	937	2 122	5	5	797	1 911	2	11
75 years and over	–	352	1 125	4	4	642	1 430	3	3
Renter-occupied housing units	**54**	**4 591**	**4 673**	**289**	**110**	**1 538**	**8 777**	**118**	**460**
Under 25 years	12	763	755	56	14	119	1 674	20	52
25 to 34 years	23	2 072	1 670	137	44	452	3 398	63	182
35 to 44 years	14	819	768	59	24	226	1 275	21	132
45 to 54 years	2	434	405	17	16	99	570	7	54
55 to 64 years	2	240	308	10	7	103	423	4	23
65 to 74 years	1	173	313	8	4	155	450	2	12
75 years and over	–	90	454	2	1	384	987	1	5
HOUSEHOLDER 65 YEARS AND OVER									
Occupied housing units	**3**	**1 552**	**4 014**	**19**	**14**	**1 978**	**4 778**	**8**	**31**
1-person households	1	509	1 734	11	7	972	2 530	7	9
Mean number of persons per room	.36	.32	.33	.34	.46	.32	.31	.30	.86
Units in structure:									
1, detached or attached	2	1 053	2 927	9	8	1 323	2 726	3	15
2 or more	1	463	1 029	9	6	641	1 899	5	16
Mobile home, trailer, or other	–	36	58	1	–	14	153	–	–
Specified owner	2	969	2 738	8	8	1 243	2 495	3	10
Mean value (dollars)	137 500	112 100	83 200	75 000	78 800	77 200	69 300	34 200	66 800
Specified renter	1	263	763	10	5	539	1 433	3	17
Mean contract rent (dollars)	–	609	431	413	428	479	447	283	295
VALUE									
Specified owner-occupied housing units	**53**	**11 659**	**9 175**	**66**	**114**	**3 909**	**15 288**	**62**	**250**
Less than $20,000	–	3	9	–	–	4	26	1	2
$20,000 to $29,999	–	3	4	–	1	4	98	1	–
$30,000 to $39,999	–	17	9	–	–	12	399	–	10
$40,000 to $49,999	–	42	48	–	–	71	1 243	3	37
$50,000 to $59,999	1	130	199	2	1	286	2 278	8	20
$60,000 to $69,999	2	349	944	6	12	896	3 224	10	32
$70,000 to $79,999	1	674	2 520	16	33	1 138	2 410	14	36
$80,000 to $89,999	2	861	2 739	24	41	668	1 547	9	21
$90,000 to $99,999	7	1 065	1 606	14	23	387	1 055	2	20
$100,000 to $124,999	14	2 506	858	4	2	285	1 332	7	30
$125,000 to $149,999	9	2 092	168	–	1	92	756	5	12
$150,000 to $174,999	3	1 447	48	–	–	36	383	2	12
$175,000 to $199,999	3	863	13	–	–	19	203	–	8
$200,000 to $249,999	7	922	4	–	–	8	189	–	6
$250,000 to $299,999	3	408	3	–	–	1	83	–	3
$300,000 to $399,999	1	212	2	–	–	1	48	–	1
$400,000 to $499,999	–	43	–	–	–	–	9	–	–
$500,000 or more	–	22	1	–	–	1	5	–	–
Median (dollars)	124 100	127 100	83 100	83 800	82 400	75 800	71 400	74 400	77 100
Mean (dollars)	145 300	141 600	85 400	84 000	82 400	80 400	82 700	81 300	90 600
Owner-occupied mobile homes or trailers	**–**	**62**	**43**	**–**	**–**	**1**	**604**	**2**	**8**
Median (dollars)	–	11 200	10 000–	–	–	52 500	10 600	10 000–	10 000–
Mean (dollars)	–	20 900	13 700	–	–	52 500	15 400	9 000	14 700
CONTRACT RENT									
Specified renter-occupied housing units	**54**	**4 557**	**4 657**	**289**	**110**	**1 532**	**8 744**	**118**	**452**
Less than $100	–	34	33	4	1	20	201	3	25
$100 to $149	1	37	68	8	2	49	292	3	14
$150 to $199	–	18	58	1	–	34	353	1	14
$200 to $249	1	15	59	2	–	34	504	13	38
$250 to $299	1	20	44	2	2	37	786	5	38
$300 to $349	–	30	83	6	1	66	1 061	9	47
$350 to $399	–	72	915	57	33	209	1 471	25	79
$400 to $449	3	256	1 405	71	27	215	1 541	24	82
$450 to $499	4	534	588	42	12	196	970	20	55
$500 to $549	9	735	475	50	12	194	500	5	24
$550 to $599	14	848	376	26	9	116	251	5	13
$600 to $649	9	659	164	8	3	97	199	4	13
$650 to $699	5	436	147	7	4	101	90	–	3
$700 to $749	2	307	64	2	3	51	46	–	3
$750 to $999	4	471	115	1	–	68	109	–	3
$1,000 or more	–	34	3	1	–	1	226	–	–
No cash rent	1	51	60	1	1	44	144	1	1
Median (dollars)	577	580	434	445	419	473	388	399	381
Mean (dollars)	577	594	460	455	451	478	402	385	368
MEALS INCLUDED IN RENT									
Specified renter-occupied housing units	**54**	**4 557**	**4 657**	**289**	**110**	**1 532**	**8 744**	**118**	**452**
With meals included in rent	–	11	4	–	–	8	291	–	2
No meals included in rent	53	4 495	4 593	288	109	1 480	8 309	117	449
No cash rent	1	51	60	1	1	44	144	1	1

TIPSII [UPF] GH127 CENSUS90 72583600 06/22/92 4:35 PM MACHINE: C DATA:CENSUS90*H1TIPSDA27. 06/18/92 14:00:34 TAPE: NONE FRAME: 255
TSF:CENSUS90*92. 06/18/92 14:04:03 UTF:CENSUS90*93. 06/18/92 14:04:03 META:CENSUS90*H1TABLES27. 06/18/92 14:24:01

Table 62. **Age of Householder and Financial Characteristics of Housing Units by Race and Hispanic Origin of Householder: 1990**—Con.

[Threshold and complementary threshold are 400 persons. For definitions of terms and meanings of symbols, see text]

Place and [In Selected States] County Subdivision [10,000 or More Persons]	Rochester city—Con.		Roseville city			St. Cloud city		
	Hispanic origin (of any race)	White, not of Hispanic origin	White	Black	Asian or Pacific Islander	White	Black	Asian or Pacific Islander
Occupied housing units	**224**	**26 697**	**13 057**	**197**	**237**	**17 612**	**80**	**148**
AGE OF HOUSEHOLDER								
Owner-occupied housing units	**109**	**17 992**	**9 032**	**61**	**157**	**9 117**	**15**	**44**
Under 25 years	2	324	42	–	1	221	–	1
25 to 34 years	37	4 413	1 093	11	21	1 793	2	5
35 to 44 years	35	4 432	1 755	17	53	2 119	8	13
45 to 54 years	19	3 090	1 818	13	45	1 297	2	18
55 to 64 years	5	2 401	1 894	11	25	1 411	3	5
65 to 74 years	8	1 905	1 664	5	12	1 301	–	1
75 years and over	3	1 427	766	4	–	975	–	1
Renter-occupied housing units	**115**	**8 705**	**4 025**	**136**	**80**	**8 495**	**65**	**104**
Under 25 years	16	1 664	608	27	13	3 257	23	35
25 to 34 years	64	3 356	1 390	54	37	2 459	23	27
35 to 44 years	19	1 266	588	37	16	967	14	20
45 to 54 years	8	565	272	8	6	456	4	19
55 to 64 years	4	420	235	3	4	347	1	2
65 to 74 years	2	448	370	5	3	386	–	1
75 years and over	2	986	562	2	1	623	–	–
HOUSEHOLDER 65 YEARS AND OVER								
Occupied housing units	**15**	**4 766**	**3 362**	**16**	**16**	**3 285**	**–**	**3**
1-person households	8	2 523	1 430	8	2	1 716	–	1
Mean number of persons per room	.34	.31	.33	.37	.47	.32	–	.32
Units in structure:								
1, detached or attached	8	2 720	2 048	8	7	2 136	–	2
2 or more	5	1 895	1 271	8	9	1 067	–	1
Mobile home, trailer, or other	2	151	43	–	–	82	–	–
Specified owner	8	2 489	1 909	8	7	1 984	–	2
Mean value (dollars)	59 400	69 400	100 300	103 100	91 400	58 600	–	63 800
Specified renter	4	1 430	930	7	4	1 004	–	1
Mean contract rent (dollars)	232	447	519	440	469	325	–	313
VALUE								
Specified owner-occupied housing units	**88**	**15 233**	**7 749**	**53**	**141**	**7 913**	**14**	**32**
Less than $20,000	–	26	2	–	1	40	–	1
$20,000 to $29,999	–	98	2	–	1	135	–	–
$30,000 to $39,999	2	398	16	–	–	610	–	1
$40,000 to $49,999	10	1 238	32	–	–	1 415	3	2
$50,000 to $59,999	15	2 270	74	–	–	1 878	4	4
$60,000 to $69,999	14	3 215	299	1	4	1 559	2	7
$70,000 to $79,999	15	2 401	950	6	10	843	1	8
$80,000 to $89,999	7	1 542	1 500	7	21	496	1	–
$90,000 to $99,999	8	1 052	1 442	6	20	298	1	5
$100,000 to $124,999	10	1 324	1 823	16	50	301	–	1
$125,000 to $149,999	3	753	827	12	17	175	1	2
$150,000 to $174,999	–	383	333	4	9	65	–	1
$175,000 to $199,999	1	202	166	1	3	47	1	–
$200,000 to $249,999	1	188	162	–	2	36	–	–
$250,000 to $299,999	2	81	76	–	1	10	–	–
$300,000 to $399,999	–	48	31	–	2	2	–	–
$400,000 to $499,999	–	9	10	–	–	1	–	–
$500,000 or more	–	5	4	–	–	2	–	–
Median (dollars)	71 500	71 400	96 900	110 200	106 800	59 300	60 000	70 800
Mean (dollars)	82 200	82 600	108 600	112 500	114 700	65 400	76 800	75 500
Owner-occupied mobile homes or trailers	**5**	**601**	**89**	**1**	**–**	**282**	**–**	**6**
Median (dollars)	10 000–	10 700	10 000–	10 000–	–	10 000–	–	10 000–
Mean (dollars)	11 400	15 400	12 300	9 000	–	11 800	–	10 400
CONTRACT RENT								
Specified renter-occupied housing units	**114**	**8 673**	**4 017**	**136**	**80**	**8 466**	**65**	**104**
Less than $100	2	200	45	5	2	243	1	4
$100 to $149	3	289	64	5	1	422	2	5
$150 to $199	5	351	73	1	–	537	4	6
$200 to $249	4	503	51	1	–	528	11	7
$250 to $299	5	784	54	1	–	572	3	9
$300 to $349	14	1 050	94	2	6	1 188	7	24
$350 to $399	22	1 460	432	24	16	1 842	14	26
$400 to $449	27	1 522	602	11	12	1 265	3	5
$450 to $499	9	966	820	36	14	544	11	6
$500 to $549	11	491	573	26	16	289	2	6
$550 to $599	6	248	402	10	4	162	1	–
$600 to $649	2	198	319	5	1	136	1	–
$650 to $699	–	90	120	5	3	102	2	–
$700 to $749	–	46	77	1	1	111	–	1
$750 to $999	1	108	171	2	2	397	1	1
$1,000 or more	1	225	59	1	–	53	1	2
No cash rent	2	142	61	–	2	75	1	2
Median (dollars)	402	388	486	476	456	369	367	343
Mean (dollars)	401	402	500	460	458	382	374	351
MEALS INCLUDED IN RENT								
Specified renter-occupied housing units	**114**	**8 673**	**4 017**	**136**	**80**	**8 466**	**65**	**104**
With meals included in rent	–	291	48	–	–	28	–	–
No meals included in rent	112	8 240	3 908	136	78	8 363	64	102
No cash rent	2	142	61	–	2	75	1	2

TIPSII [UPF] GH127 CENSUS90 72583600 06/22/92 4:35 PM MACHINE: C DATA:CENSUS90*H1TIPSDA27. 06/18/92 14:00:34 TAPE: NONE FRAME: 256
TSF:CENSUS90*92. 06/18/92 14:04:03 UTF:CENSUS90*93. 06/18/92 14:04:03 META:CENSUS90*H1TABLES27. 06/18/92 14:24:01

Table 62. **Age of Householder and Financial Characteristics of Housing Units by Race and Hispanic Origin of Householder: 1990**—Con.

[Threshold and complementary threshold are 400 persons. For definitions of terms and meanings of symbols, see text]

Place and [In Selected States] County Subdivision [10,000 or More Persons]	St. Louis Park city					St. Paul city			
	White	Black	Asian or Pacific Islander	Hispanic origin (of any race)	White, not of Hispanic origin	White	Black	American Indian, Eskimo, or Aleut	Asian or Pacific Islander
Occupied housing units	**19 225**	**333**	**262**	**156**	**19 128**	**97 096**	**6 806**	**1 077**	**3 818**
AGE OF HOUSEHOLDER									
Owner-occupied housing units	**12 190**	**86**	**146**	**79**	**12 135**	**55 901**	**2 035**	**283**	**707**
Under 25 years	136	1	1	3	134	768	35	6	22
25 to 34 years	2 518	20	33	18	2 509	10 786	297	73	215
35 to 44 years	2 836	27	40	23	2 821	13 448	567	77	255
45 to 54 years	1 855	17	32	12	1 847	7 945	371	68	117
55 to 64 years	1 768	12	15	11	1 758	7 555	348	39	48
65 to 74 years	1 927	6	19	8	1 920	8 255	254	15	39
75 years and over	1 150	3	6	4	1 146	7 144	163	5	11
Renter-occupied housing units	**7 035**	**247**	**116**	**77**	**6 993**	**41 195**	**4 771**	**794**	**3 111**
Under 25 years	971	52	16	18	959	6 394	770	132	452
25 to 34 years	2 855	120	55	35	2 836	13 776	1 793	269	1 154
35 to 44 years	979	49	22	12	975	6 785	1 108	188	708
45 to 54 years	381	14	10	7	378	3 150	425	104	374
55 to 64 years	335	9	8	4	332	2 698	312	46	254
65 to 74 years	511	2	3	–	511	3 299	205	38	120
75 years and over	1 003	1	2	1	1 002	5 093	158	17	49
HOUSEHOLDER 65 YEARS AND OVER									
Occupied housing units	**4 591**	**12**	**30**	**13**	**4 579**	**23 791**	**780**	**75**	**219**
1-person households	2 268	5	7	4	2 264	13 098	391	43	50
Mean number of persons per room	.32	.28	.45	.36	.32	.32	.39	.46	.84
Units in structure:									
1, detached or attached	2 877	7	24	7	2 871	14 191	407	17	62
2 or more	1 690	5	5	6	1 684	9 305	365	55	148
Mobile home, trailer, or other	24	–	1	–	24	295	8	3	9
Specified owner	2 664	6	21	7	2 658	13 010	350	15	40
Mean value (dollars)	94 300	138 800	93 200	111 800	94 300	74 300	62 800	56 800	87 700
Specified renter	1 513	3	5	1	1 512	8 374	363	55	168
Mean contract rent (dollars)	525	525	475	575	525	385	273	273	216
VALUE									
Specified owner-occupied housing units	**10 726**	**71**	**120**	**69**	**10 681**	**47 405**	**1 720**	**239**	**546**
Less than $20,000	7	–	1	–	7	177	20	1	1
$20,000 to $29,999	11	1	–	1	11	327	27	4	3
$30,000 to $39,999	11	–	–	–	11	1 166	65	13	16
$40,000 to $49,999	82	–	–	–	82	3 504	237	47	47
$50,000 to $59,999	324	4	1	3	322	6 960	361	64	81
$60,000 to $69,999	1 228	8	19	12	1 219	10 292	393	45	121
$70,000 to $79,999	2 609	16	31	16	2 598	8 948	272	31	99
$80,000 to $89,999	2 274	28	34	16	2 265	5 554	143	21	80
$90,000 to $99,999	1 397	4	14	7	1 395	3 256	78	5	36
$100,000 to $124,999	1 262	3	12	4	1 259	3 322	77	4	32
$125,000 to $149,999	684	3	4	5	679	1 626	24	2	13
$150,000 to $174,999	327	1	2	1	326	765	10	1	10
$175,000 to $199,999	195	–	–	1	194	498	7	–	2
$200,000 to $249,999	183	1	–	1	182	489	3	–	4
$250,000 to $299,999	72	2	1	2	71	246	2	1	–
$300,000 to $399,999	50	–	1	–	50	191	1	–	–
$400,000 to $499,999	4	–	–	–	4	41	–	–	–
$500,000 or more	6	–	–	–	6	43	–	–	1
Median (dollars)	84 800	82 300	82 400	81 600	84 800	71 300	63 600	58 600	70 400
Mean (dollars)	96 500	90 400	89 400	93 800	96 500	80 600	67 300	62 400	76 300
Owner-occupied mobile homes or trailers	**5**	**–**	**–**	**–**	**5**	**30**	**3**	**–**	**1**
Median (dollars)	75 000+	–	–	–	75 000+	56 700	61 300	–	75 000+
Mean (dollars)	82 000	–	–	–	82 000	59 400	60 800	–	85 000
CONTRACT RENT									
Specified renter-occupied housing units	**7 010**	**245**	**115**	**77**	**6 968**	**41 083**	**4 732**	**793**	**3 092**
Less than $100	95	5	1	1	95	814	332	37	384
$100 to $149	137	6	3	–	137	1 641	372	36	478
$150 to $199	101	1	1	–	101	1 459	225	34	259
$200 to $249	64	1	–	–	64	1 555	190	25	182
$250 to $299	60	1	1	–	60	2 848	317	66	335
$300 to $349	109	1	2	3	109	5 133	543	113	413
$350 to $399	711	27	21	12	704	7 261	682	165	418
$400 to $449	737	23	11	7	735	5 699	634	123	255
$450 to $499	1 174	59	30	16	1 164	4 645	592	84	142
$500 to $549	1 108	52	14	12	1 100	3 003	334	42	57
$550 to $599	740	24	9	10	733	1 797	183	25	47
$600 to $649	631	19	10	5	627	1 479	126	18	30
$650 to $699	465	13	1	3	464	1 086	90	13	24
$700 to $749	197	3	2	3	196	561	38	5	15
$750 to $999	496	9	3	4	495	1 178	38	2	24
$1,000 or more	88	–	1	–	88	346	4	–	6
No cash rent	97	1	5	1	96	578	32	5	23
Median (dollars)	513	498	475	496	513	397	377	374	283
Mean (dollars)	529	500	485	515	529	415	363	367	280
MEALS INCLUDED IN RENT									
Specified renter-occupied housing units	**7 010**	**245**	**115**	**77**	**6 968**	**41 083**	**4 732**	**793**	**3 092**
With meals included in rent	71	1	1	1	70	663	29	6	41
No meals included in rent	6 842	243	109	75	6 802	39 842	4 671	782	3 028
No cash rent	97	1	5	1	96	578	32	5	23

TIPSII [UPF] GH127 CENSUS90 72583600 06/22/92 4:35 PM MACHINE: C DATA:CENSUS90*H1TIPSDA27. 06/18/92 14:00:34 TAPE: NONE FRAME: 257
TSF:CENSUS90*92. 06/18/92 14:04:03 UTF:CENSUS90*93. 06/18/92 14:04:03 META:CENSUS90*H1TABLES27. 06/18/92 14:24:01

Table 62. **Age of Householder and Financial Characteristics of Housing Units by Race and Hispanic Origin of Householder: 1990**—Con.

[Threshold and complementary threshold are 400 persons. For definitions of terms and meanings of symbols, see text]

Place and [In Selected States] County Subdivision [10,000 or More Persons]	St. Paul city—Con.		Shoreview city		South St. Paul city			Vadnais Heights city
	Hispanic origin (of any race)	White, not of Hispanic origin	White	Asian or Pacific Islander	White	Hispanic origin (of any race)	White, not of Hispanic origin	White
Occupied housing units	**3 166**	**95 626**	**8 744**	**146**	**7 786**	**134**	**7 705**	**3 808**
AGE OF HOUSEHOLDER								
Owner-occupied housing units	**1 265**	**55 242**	**7 537**	**120**	**5 651**	**72**	**5 606**	**3 216**
Under 25 years	23	757	61	1	76	2	75	56
25 to 34 years	235	10 679	1 607	23	1 070	22	1 057	967
35 to 44 years	355	13 288	2 442	54	1 201	18	1 189	1 179
45 to 54 years	246	7 821	1 598	32	849	8	845	470
55 to 64 years	199	7 437	1 028	10	921	14	911	263
65 to 74 years	127	8 175	631	–	879	6	875	206
75 years and over	80	7 085	170	–	655	2	654	75
Renter-occupied housing units	**1 901**	**40 384**	**1 207**	**26**	**2 135**	**62**	**2 099**	**592**
Under 25 years	339	6 261	191	–	308	11	302	100
25 to 34 years	674	13 510	534	12	728	23	715	305
35 to 44 years	407	6 615	242	12	371	17	362	98
45 to 54 years	177	3 070	123	–	144	2	143	34
55 to 64 years	138	2 633	54	2	131	1	130	27
65 to 74 years	98	3 252	36	–	168	4	165	17
75 years and over	68	5 043	27	–	285	4	282	11
HOUSEHOLDER 65 YEARS AND OVER								
Occupied housing units	**373**	**23 555**	**864**	**–**	**1 987**	**16**	**1 976**	**309**
1-person households	171	12 978	277	–	936	5	933	99
Mean number of persons per room	.43	.32	.32	–	.34	.43	.34	.35
Units in structure:								
1, detached or attached	205	14 057	692	–	1 493	8	1 488	229
2 or more	161	9 206	147	–	470	8	464	65
Mobile home, trailer, or other	7	292	25	–	24	–	24	15
Specified owner	181	12 891	657	–	1 367	6	1 362	205
Mean value (dollars)	63 700	74 400	111 600	–	71 000	61 700	71 000	90 100
Specified renter	162	8 280	63	–	452	8	446	27
Mean contract rent (dollars)	276	386	511	–	275	338	274	522
VALUE								
Specified owner-occupied housing units	**1 080**	**46 859**	**6 622**	**110**	**5 046**	**66**	**5 004**	**2 636**
Less than $20,000	2	175	2	2	13	–	13	3
$20,000 to $29,999	17	316	1	–	14	–	14	5
$30,000 to $39,999	52	1 141	8	–	86	2	86	6
$40,000 to $49,999	161	3 435	10	–	209	5	206	20
$50,000 to $59,999	231	6 854	121	1	617	7	612	171
$60,000 to $69,999	275	10 149	370	2	1 260	21	1 245	265
$70,000 to $79,999	163	8 865	709	5	1 316	15	1 306	285
$80,000 to $89,999	85	5 512	720	10	774	9	769	269
$90,000 to $99,999	38	3 231	721	12	330	4	328	414
$100,000 to $124,999	25	3 307	1 690	30	271	2	270	557
$125,000 to $149,999	11	1 618	1 029	14	112	1	111	235
$150,000 to $174,999	5	761	490	13	33	–	33	129
$175,000 to $199,999	5	495	239	5	7	–	7	81
$200,000 to $249,999	5	484	298	9	2	–	2	95
$250,000 to $299,999	2	244	120	5	1	–	1	58
$300,000 to $399,999	3	188	61	2	1	–	1	38
$400,000 to $499,999	–	41	19	–	–	–	–	4
$500,000 or more	–	43	14	–	–	–	–	1
Median (dollars)	63 000	71 400	109 600	119 200	72 400	69 300	72 400	97 100
Mean (dollars)	66 900	80 700	122 200	136 700	75 100	71 300	75 200	112 200
Owner-occupied mobile homes or trailers	**–**	**30**	**177**	**1**	**36**	**–**	**36**	**215**
Median (dollars)	–	56 700	15 600	12 500	10 000–	–	10 000–	11 200
Mean (dollars)	–	59 400	20 000	12 500	12 700	–	12 700	12 900
CONTRACT RENT								
Specified renter-occupied housing units	**1 887**	**40 277**	**1 194**	**26**	**2 123**	**62**	**2 087**	**586**
Less than $100	109	780	7	–	41	–	41	4
$100 to $149	90	1 608	12	–	128	4	125	2
$150 to $199	69	1 428	7	1	115	1	115	2
$200 to $249	86	1 522	6	–	85	2	84	4
$250 to $299	171	2 773	5	–	148	3	146	8
$300 to $349	248	5 019	19	–	242	5	239	9
$350 to $399	359	7 104	37	2	365	11	360	4
$400 to $449	259	5 591	141	3	361	12	353	116
$450 to $499	194	4 563	374	13	280	12	274	131
$500 to $549	113	2 949	149	–	132	5	128	169
$550 to $599	55	1 778	185	1	50	2	49	56
$600 to $649	39	1 460	74	1	61	2	60	28
$650 to $699	34	1 068	59	–	34	1	34	24
$700 to $749	13	556	30	–	13	–	13	10
$750 to $999	21	1 164	61	3	16	1	15	9
$1,000 or more	6	342	4	1	5	1	4	2
No cash rent	21	572	24	1	47	–	47	8
Median (dollars)	371	397	495	470	390	421	389	504
Mean (dollars)	369	415	524	538	380	426	379	507
MEALS INCLUDED IN RENT								
Specified renter-occupied housing units	**1 887**	**40 277**	**1 194**	**26**	**2 123**	**62**	**2 087**	**586**
With meals included in rent	18	652	3	–	7	1	6	1
No meals included in rent	1 848	39 053	1 167	25	2 069	61	2 034	577
No cash rent	21	572	24	1	47	–	47	8

TIPSII [UPF] GH127 CENSUS90 72583600 06/22/92 4:35 PM MACHINE: C DATA:CENSUS90*H1TIPSDA27. 06/18/92 14:00:34 TAPE: NONE FRAME: 258
TSF:CENSUS90*92. 06/18/92 14:04:03 UTF:CENSUS90*93. 06/18/92 14:04:03 META:CENSUS90*H1TABLES27. 06/18/92 14:24:01

Table 62. **Age of Householder and Financial Characteristics of Housing Units by Race and Hispanic Origin of Householder: 1990**—Con.

[Threshold and complementary threshold are 400 persons. For definitions of terms and meanings of symbols, see text]

Place and [In Selected States] County Subdivision [10,000 or More Persons]	West St. Paul city			White Bear Lake city	Willmar city			Winona city	Woodbury city	
	White	Hispanic origin (of any race)	White, not of Hispanic origin	White	White	Hispanic origin (of any race)	White, not of Hispanic origin	White	White	Asian or Pacific Islander
Occupied housing units	**8 197**	**260**	**8 052**	**8 956**	**6 531**	**263**	**6 374**	**9 204**	**6 613**	**156**
AGE OF HOUSEHOLDER										
Owner-occupied housing units	**4 765**	**129**	**4 682**	**6 577**	**4 062**	**93**	**3 989**	**5 913**	**5 294**	**131**
Under 25 years	39	1	38	70	71	13	61	94	50	–
25 to 34 years	683	31	666	1 257	764	38	736	837	1 215	16
35 to 44 years	1 020	30	1 003	1 700	934	18	918	1 250	1 836	71
45 to 54 years	740	27	722	1 279	582	9	576	857	1 200	32
55 to 64 years	815	22	800	1 149	587	8	581	862	652	10
65 to 74 years	847	12	836	779	631	4	627	1 009	265	2
75 years and over	621	6	617	343	493	3	490	1 004	76	–
Renter-occupied housing units	**3 432**	**131**	**3 370**	**2 379**	**2 469**	**170**	**2 385**	**3 291**	**1 319**	**25**
Under 25 years	356	20	346	346	679	44	658	1 091	153	2
25 to 34 years	851	56	823	845	583	54	559	813	556	14
35 to 44 years	432	25	422	354	304	41	281	399	306	8
45 to 54 years	310	14	303	192	165	18	156	175	130	1
55 to 64 years	332	10	328	144	150	11	144	179	62	–
65 to 74 years	517	3	515	204	204	1	203	238	41	–
75 years and over	634	3	633	294	384	1	384	396	71	–
HOUSEHOLDER 65 YEARS AND OVER										
Occupied housing units	**2 619**	**24**	**2 601**	**1 620**	**1 712**	**9**	**1 704**	**2 647**	**453**	**2**
1-person households	1 348	8	1 341	697	905	5	900	1 410	155	–
Mean number of persons per room	.33	.42	.33	.33	.31	.42	.31	.30	.33	.57
Units in structure:										
1, detached or attached	1 260	18	1 245	1 065	1 037	3	1 035	1 888	327	2
2 or more	1 343	6	1 340	536	642	2	640	702	120	–
Mobile home, trailer, or other	16	–	16	19	33	4	29	57	6	–
Specified owner	1 170	16	1 157	976	945	2	943	1 719	254	2
Mean value (dollars)	84 700	85 600	84 700	90 500	55 800	45 000	55 800	50 700	99 000	98 800
Specified renter	1 150	6	1 147	497	586	2	585	634	107	–
Mean contract rent (dollars)	492	425	492	499	267	225	267	261	796	–
VALUE										
Specified owner-occupied housing units	**4 117**	**119**	**4 041**	**5 999**	**3 419**	**20**	**3 405**	**5 092**	**4 781**	**128**
Less than $20,000	6	–	6	7	23	1	23	137	3	–
$20,000 to $29,999	7	–	7	12	99	2	97	499	6	–
$30,000 to $39,999	27	–	27	13	339	3	337	872	9	–
$40,000 to $49,999	73	–	73	52	673	3	670	1 004	23	–
$50,000 to $59,999	246	8	243	183	735	6	732	779	94	–
$60,000 to $69,999	621	27	605	503	569	4	566	665	298	3
$70,000 to $79,999	830	25	817	1 250	387	–	387	423	549	7
$80,000 to $89,999	740	25	722	1 539	225	1	224	278	446	8
$90,000 to $99,999	458	15	446	1 017	108	–	108	151	522	12
$100,000 to $124,999	471	11	463	905	133	–	133	151	1 183	33
$125,000 to $149,999	316	5	313	270	77	–	77	65	644	23
$150,000 to $174,999	143	2	141	101	27	–	27	39	327	10
$175,000 to $199,999	73	–	73	40	9	–	9	13	190	4
$200,000 to $249,999	72	1	71	44	11	–	11	11	267	13
$250,000 to $299,999	22	–	22	24	2	–	2	5	126	10
$300,000 to $399,999	9	–	9	16	2	–	2	–	70	5
$400,000 to $499,999	2	–	2	7	–	–	–	–	19	–
$500,000 or more	1	–	1	16	–	–	–	–	5	–
Median (dollars)	83 400	79 800	83 400	86 400	57 500	51 300	57 600	50 400	109 300	126 100
Mean (dollars)	94 200	84 800	94 300	94 300	63 200	48 600	63 300	55 900	124 700	150 200
Owner-occupied mobile homes or trailers	**–**	**–**	**–**	**2**	**250**	**69**	**194**	**82**	**–**	**–**
Median (dollars)	–	–	–	75 000+	10 000–	10 000–	10 000–	10 000–	–	–
Mean (dollars)	–	–	–	81 300	11 600	9 600	12 100	13 900	–	–
CONTRACT RENT										
Specified renter-occupied housing units	**3 415**	**130**	**3 354**	**2 371**	**2 459**	**168**	**2 376**	**3 275**	**1 284**	**25**
Less than $100	41	3	39	47	135	12	128	181	1	–
$100 to $149	63	3	61	54	275	16	264	360	8	–
$150 to $199	61	1	61	51	214	20	206	307	1	–
$200 to $249	71	3	69	73	362	20	355	334	5	–
$250 to $299	63	1	63	62	381	33	364	576	1	–
$300 to $349	176	9	170	132	333	33	317	416	4	–
$350 to $399	439	21	430	136	405	17	396	336	11	–
$400 to $449	630	33	617	229	159	12	154	273	130	1
$450 to $499	593	14	585	356	85	3	83	112	123	2
$500 to $549	509	31	495	320	34	2	33	70	181	6
$550 to $599	268	4	264	230	14	–	14	36	118	2
$600 to $649	194	1	193	291	16	–	16	66	145	–
$650 to $699	91	2	91	124	4	–	4	25	243	5
$700 to $749	86	–	86	77	2	–	2	23	150	3
$750 to $999	74	2	74	140	1	–	1	75	132	3
$1,000 or more	6	–	6	14	–	–	–	5	19	3
No cash rent	50	2	50	35	39	–	39	80	12	–
Median (dollars)	463	439	464	504	282	276	282	286	618	665
Mean (dollars)	466	434	467	502	279	263	280	305	619	704
MEALS INCLUDED IN RENT										
Specified renter-occupied housing units	**3 415**	**130**	**3 354**	**2 371**	**2 459**	**168**	**2 376**	**3 275**	**1 284**	**25**
With meals included in rent	7	–	7	46	10	–	10	5	50	1
No meals included in rent	3 358	128	3 297	2 290	2 410	168	2 327	3 190	1 222	24
No cash rent	50	2	50	35	39	–	39	80	12	–

TIPSII [UPF] GH127 CENSUS90 72583600 06/22/92 4:35 PM MACHINE: C DATA:CENSUS90*H1TIPSDA27. 06/18/92 14:00:34 TAPE: NONE FRAME: 259
TSF:CENSUS90*92. 06/18/92 14:04:03 UTF:CENSUS90*93. 06/18/92 14:04:03 META:CENSUS90*H1TABLES27. 06/18/92 14:24:01

Table 63. **Occupancy, Structural, and Utilization Characteristics of Housing Units With a Householder of Selected Racial Groups: 1990**

[Threshold is 400 persons. For definitions of terms and meanings of symbols, see text]

Place and [In Selected States] County Subdivision [10,000 or More Persons]	Apple Valley city	Bemidji city	Blaine city	Bloomington city				Brooklyn Center city	Brooklyn Park city	
	All Asian	American Indian	All Asian	All Asian	Chinese	Asian Indian	Vietnamese	All Asian	All Asian	Vietnamese
Occupied housing units	**126**	**265**	**100**	**610**	**139**	**114**	**138**	**145**	**432**	**141**
POPULATION										
Persons in occupied housing units	481	911	408	2 277	482	402	569	624	1 752	608
Per occupied housing unit	3.82	3.44	4.08	3.73	3.47	3.53	4.12	4.30	4.06	4.31
Owner-occupied housing units	376	246	386	1 797	421	289	425	480	1 403	479
Per owner-occupied housing unit	3.80	3.19	4.24	4.09	3.79	3.91	4.57	4.90	4.47	4.70
Renter-occupied housing units	105	665	22	480	61	113	144	144	349	129
Per renter-occupied housing unit	3.89	3.54	2.44	2.81	2.18	2.83	3.20	3.06	2.96	3.31
TENURE										
Owner-occupied housing units	99	77	91	439	111	74	93	98	314	102
Percent of occupied housing units	78.6	29.1	91.0	72.0	79.9	64.9	67.4	67.6	72.7	72.3
Renter-occupied housing units	27	188	9	171	28	40	45	47	118	39
UNITS IN STRUCTURE										
Occupied housing units	**126**	**265**	**100**	**610**	**139**	**114**	**138**	**145**	**432**	**141**
1, detached	88	152	68	404	104	69	86	88	282	95
1, attached	21	5	16	36	7	7	8	14	32	10
2	1	29	–	2	–	–	1	1	–	–
3 or 4	2	13	–	9	1	3	2	1	7	4
5 to 9	–	17	2	9	1	2	2	1	6	3
10 to 19	–	6	1	24	4	7	9	14	22	7
20 to 49	7	15	3	72	12	20	14	21	52	13
50 or more	–	5	–	41	8	6	10	2	25	8
Mobile home or trailer	6	19	10	5	–	–	2	–	1	–
Other	1	4	–	8	2	–	4	3	5	1
ROOMS										
Owner-occupied housing units	**99**	**77**	**91**	**439**	**111**	**74**	**93**	**98**	**314**	**102**
1 room	1	1	–	–	–	–	–	1	–	–
2 rooms	3	2	5	12	1	2	7	2	14	7
3 rooms	13	4	12	58	15	11	18	13	40	12
4 rooms	11	7	15	59	10	8	21	13	64	25
5 rooms	11	26	22	80	25	14	13	16	48	15
6 rooms	9	18	14	63	12	7	14	18	38	15
7 rooms	18	10	5	57	11	12	6	15	44	14
8 rooms	13	3	12	53	18	4	9	10	44	10
9 or more rooms	20	6	6	57	19	16	5	10	22	4
Median	6.6	5.4	5.1	5.7	5.9	5.8	4.5	5.7	5.3	5.0
Renter-occupied housing units	**27**	**188**	**9**	**171**	**28**	**40**	**45**	**47**	**118**	**39**
1 room	1	4	1	24	5	4	6	2	13	3
2 rooms	4	18	2	38	8	3	11	4	21	6
3 rooms	4	31	1	38	4	13	11	20	36	13
4 rooms	5	55	2	41	4	13	9	13	37	11
5 rooms	6	41	2	17	4	5	4	4	8	4
6 rooms	4	20	1	10	3	1	2	3	2	2
7 rooms	2	8	–	2	–	–	2	1	–	–
8 rooms	–	7	–	1	–	1	–	–	–	–
9 or more rooms	1	4	–	–	–	–	–	–	1	–
Median	4.4	4.2	3.8	3.1	2.8	3.5	3.0	3.4	3.2	3.3
PERSONS IN UNIT										
Owner-occupied housing units	**99**	**77**	**91**	**439**	**111**	**74**	**93**	**98**	**314**	**102**
1 person	8	10	8	21	6	2	5	9	8	1
2 persons	15	21	7	67	22	11	2	18	33	7
3 persons	13	16	14	75	19	13	14	8	58	20
4 persons	33	15	24	120	34	29	29	14	81	24
5 persons	18	8	21	82	17	13	21	13	59	20
6 persons	8	4	5	30	7	2	7	11	32	13
7 or more persons	4	3	12	44	6	4	15	25	43	17
Median	3.91	2.97	4.19	3.97	3.75	3.88	4.38	4.50	4.22	4.46
Renter-occupied housing units	**27**	**188**	**9**	**171**	**28**	**40**	**45**	**47**	**118**	**39**
1 person	1	32	2	44	11	7	12	13	20	6
2 persons	3	36	3	41	8	10	6	11	33	10
3 persons	10	32	2	35	4	15	7	4	29	9
4 persons	6	34	2	25	3	3	9	10	19	4
5 persons	1	26	–	13	2	3	4	4	8	4
6 persons	3	12	–	8	–	1	6	2	3	2
7 or more persons	3	16	–	5	–	1	1	3	6	4
Median	3.45	3.31	2.33	2.51	1.88	2.70	3.14	2.45	2.71	2.89
PERSONS PER ROOM										
Owner-occupied housing units	**99**	**77**	**91**	**439**	**111**	**74**	**93**	**98**	**314**	**102**
0.50 or less	42	39	28	161	53	27	18	30	77	17
0.51 to 0.75	24	18	14	91	27	21	13	18	77	22
0.76 to 1.00	20	18	21	84	12	14	22	16	76	28
1.01 to 1.50	6	1	18	70	13	10	27	14	50	21
1.51 or more	7	1	10	33	6	2	13	20	34	14
Mean	.60	.56	.79	.69	.61	.63	.91	.84	.80	.90
Renter-occupied housing units	**27**	**188**	**9**	**171**	**28**	**40**	**45**	**47**	**118**	**39**
0.50 or less	6	60	3	45	10	10	9	17	30	9
0.51 to 0.75	5	38	2	29	2	13	6	9	26	7
0.76 to 1.00	7	55	3	55	12	11	14	9	24	9
1.01 to 1.50	5	25	–	17	1	2	8	5	12	6
1.51 or more	4	10	1	25	3	4	8	7	26	8
Mean	.88	.80	.69	.88	.70	.81	1.01	.86	.94	.99

TIPSII [UPF] GH127 CENSUS90 72583600 06/22/92 4:35 PM MACHINE: C DATA:CENSUS90*H1TIPSDA27. 06/18/92 14:00:34 TAPE: NONE FRAME: 260
TSF:CENSUS90*92. 06/18/92 14:04:03 UTF:CENSUS90*93. 06/18/92 14:04:03 META:CENSUS90*H1TABLES27. 06/18/92 14:24:01

Table 63. **Occupancy, Structural, and Utilization Characteristics of Housing Units With a Householder of Selected Racial Groups: 1990**—Con.

[Threshold is 400 persons. For definitions of terms and meanings of symbols, see text]

Place and [In Selected States] County Subdivision [10,000 or More Persons]	Burnsville city	Cloquet city	Coon Rapids city		Crystal city	Duluth city		Eagan city	Eden Prairie city	Edina city
	All Asian	American Indian	American Indian	All Asian	All Asian	American Indian	All Asian	All Asian	All Asian	All Asian
Occupied housing units	**266**	**250**	**118**	**104**	**93**	**563**	**185**	**369**	**218**	**185**
POPULATION										
Persons in occupied housing units	1 012	730	395	420	368	1 632	552	1 304	703	612
Per occupied housing unit	3.80	2.92	3.35	4.04	3.96	2.90	2.98	3.53	3.22	3.31
Owner-occupied housing units	696	353	256	331	288	542	201	940	572	495
Per owner-occupied housing unit	4.05	2.92	3.56	4.09	4.43	3.37	3.47	3.92	3.45	3.54
Renter-occupied housing units	316	377	139	89	80	1 090	351	364	131	117
Per renter-occupied housing unit	3.36	2.92	3.02	3.87	2.86	2.71	2.76	2.82	2.52	2.60
TENURE										
Owner-occupied housing units	172	121	72	81	65	161	58	240	166	140
Percent of occupied housing units	64.7	48.4	61.0	77.9	69.9	28.6	31.4	65.0	76.1	75.7
Renter-occupied housing units	94	129	46	23	28	402	127	129	52	45
UNITS IN STRUCTURE										
Occupied housing units	**266**	**250**	**118**	**104**	**93**	**563**	**185**	**369**	**218**	**185**
1, detached	143	182	64	75	65	203	61	192	140	127
1, attached	39	6	16	11	2	13	4	52	24	10
2	2	15	–	–	–	83	20	4	1	–
3 or 4	14	6	4	1	1	103	21	2	5	1
5 to 9	6	5	3	1	–	68	26	4	7	2
10 to 19	10	14	7	1	6	31	14	9	10	7
20 to 49	13	5	19	10	13	34	27	52	3	14
50 or more	31	–	3	4	5	19	9	46	27	23
Mobile home or trailer	6	16	2	–	–	7	–	1	–	–
Other	2	1	–	1	1	2	3	7	1	1
ROOMS										
Owner-occupied housing units	**172**	**121**	**72**	**81**	**65**	**161**	**58**	**240**	**166**	**140**
1 room	1	2	–	–	–	–	–	–	–	–
2 rooms	5	5	–	5	2	–	2	9	3	2
3 rooms	18	5	6	10	7	1	2	36	14	13
4 rooms	16	15	3	14	7	27	5	29	28	11
5 rooms	29	38	13	10	15	34	11	41	17	14
6 rooms	23	38	8	14	12	44	17	36	24	14
7 rooms	21	8	15	8	7	29	8	30	30	19
8 rooms	18	8	11	12	10	14	7	36	20	19
9 or more rooms	41	2	16	8	5	12	6	23	30	48
Median	6.2	5.4	6.9	5.6	5.6	5.9	6.0	5.6	6.4	7.3
Renter-occupied housing units	**94**	**129**	**46**	**23**	**28**	**402**	**127**	**129**	**52**	**45**
1 room	2	1	1	1	4	32	22	7	3	2
2 rooms	16	8	–	3	7	46	16	12	9	11
3 rooms	28	29	7	8	4	67	32	33	10	11
4 rooms	27	13	22	5	8	85	29	46	17	11
5 rooms	16	51	12	3	3	93	14	27	7	7
6 rooms	4	19	2	2	–	52	9	3	5	1
7 rooms	1	6	1	1	1	19	4	1	–	–
8 rooms	–	2	–	–	–	4	–	–	–	1
9 or more rooms	–	–	1	–	1	4	1	–	1	1
Median	3.5	4.8	4.2	3.4	3.3	4.2	3.3	3.8	3.7	3.4
PERSONS IN UNIT										
Owner-occupied housing units	**172**	**121**	**72**	**81**	**65**	**161**	**58**	**240**	**166**	**140**
1 person	10	21	7	2	5	19	8	21	12	18
2 persons	22	36	16	14	6	38	10	35	32	23
3 persons	32	22	12	10	11	35	13	43	45	24
4 persons	50	24	18	27	14	33	12	64	44	41
5 persons	35	11	11	14	15	20	9	41	19	17
6 persons	7	6	2	8	4	9	3	13	10	11
7 or more persons	16	1	6	6	10	7	3	23	4	6
Median	3.94	2.66	3.56	4.04	4.25	3.17	3.35	3.83	3.37	3.62
Renter-occupied housing units	**94**	**129**	**46**	**23**	**28**	**402**	**127**	**129**	**52**	**45**
1 person	13	33	6	3	6	113	48	28	11	14
2 persons	20	23	14	3	9	105	27	41	20	12
3 persons	18	26	13	4	3	71	20	19	8	7
4 persons	23	26	5	7	5	54	13	19	10	8
5 persons	10	13	4	1	3	33	5	15	2	3
6 persons	5	5	2	–	2	15	4	3	1	–
7 or more persons	5	3	2	5	–	11	10	4	–	1
Median	3.28	2.83	2.73	3.71	2.39	2.34	2.07	2.39	2.25	2.21
PERSONS PER ROOM										
Owner-occupied housing units	**172**	**121**	**72**	**81**	**65**	**161**	**58**	**240**	**166**	**140**
0.50 or less	82	65	41	28	19	88	34	92	93	94
0.51 to 0.75	23	32	14	20	11	40	7	53	31	19
0.76 to 1.00	39	17	14	10	16	27	11	41	19	15
1.01 to 1.50	16	5	3	16	12	5	3	28	19	8
1.51 or more	12	2	–	7	7	1	3	26	4	4
Mean	.63	.55	.52	.72	.76	.55	.56	.68	.54	.49
Renter-occupied housing units	**94**	**129**	**46**	**23**	**28**	**402**	**127**	**129**	**52**	**45**
0.50 or less	24	54	16	5	6	178	42	47	20	20
0.51 to 0.75	14	33	18	3	6	74	18	25	11	7
0.76 to 1.00	26	35	8	6	10	121	45	32	15	8
1.01 to 1.50	14	4	3	3	3	18	10	14	4	3
1.51 or more	16	3	1	6	3	11	12	11	2	7
Mean	.94	.65	.70	1.05	.85	.66	.82	.77	.68	.73

TIPSII [UPF] GH127 CENSUS90 72583600 06/22/92 4:35 PM MACHINE: C DATA:CENSUS90*H1TIPSDA27. 06/18/92 14:00:34 TAPE: NONE FRAME: 261
TSF:CENSUS90*92. 06/18/92 14:04:03 UTF:CENSUS90*93. 06/18/92 14:04:03 META:CENSUS90*H1TABLES27. 06/18/92 14:24:01

Table 63. **Occupancy, Structural, and Utilization Characteristics of Housing Units With a Householder of Selected Racial Groups: 1990**—Con.

[Threshold is 400 persons. For definitions of terms and meanings of symbols, see text]

Place and [In Selected States] County Subdivision [10,000 or More Persons]	Fridley city	Golden Valley city	Mankato city	Maple Grove city	Maplewood city	Minneapolis city				
	All Asian	All Asian	All Asian	All Asian	All Asian	American Indian	All Asian	Chinese	Filipino	Japanese
Occupied housing units	**157**	**101**	**174**	**109**	**142**	**3 535**	**4 051**	**660**	**195**	**301**
POPULATION										
Persons in occupied housing units	557	351	520	404	518	11 467	14 074	1 625	529	560
Per occupied housing unit	3.55	3.48	2.99	3.71	3.65	3.24	3.47	2.46	2.71	1.86
Owner-occupied housing units	386	309	79	373	351	2 287	3 235	504	299	269
Per owner-occupied housing unit	3.68	3.81	3.29	3.77	3.94	3.60	3.87	2.98	3.56	2.45
Renter-occupied housing units	171	42	441	31	167	9 180	10 839	1 121	230	291
Per renter-occupied housing unit	3.29	2.10	2.94	3.10	3.15	3.17	3.37	2.28	2.07	1.52
TENURE										
Owner-occupied housing units	105	81	24	99	89	635	836	169	84	110
Percent of occupied housing units	66.9	80.2	13.8	90.8	62.7	18.0	20.6	25.6	43.1	36.5
Renter-occupied housing units	52	20	150	10	53	2 900	3 215	491	111	191
UNITS IN STRUCTURE										
Occupied housing units	**157**	**101**	**174**	**109**	**142**	**3 535**	**4 051**	**660**	**195**	**301**
1, detached	101	76	34	82	80	853	876	132	74	92
1, attached	9	4	3	17	6	247	295	21	6	11
2	2	–	12	–	1	867	349	43	21	25
3 or 4	1	2	24	1	1	340	342	27	9	16
5 to 9	9	–	15	–	1	208	354	55	8	7
10 to 19	13	15	16	1	7	383	482	92	20	41
20 to 49	12	–	33	–	20	350	552	137	24	46
50 or more	7	4	26	4	23	257	715	135	27	58
Mobile home or trailer	1	–	11	–	–	–	4	2	–	–
Other	2	–	–	4	3	30	82	16	6	5
ROOMS										
Owner-occupied housing units	**105**	**81**	**24**	**99**	**89**	**635**	**836**	**169**	**84**	**110**
1 room	–	–	–	–	–	1	13	3	2	–
2 rooms	3	1	1	3	1	4	59	12	1	4
3 rooms	16	9	2	10	9	25	124	26	9	5
4 rooms	12	10	7	10	10	55	126	30	15	10
5 rooms	13	7	3	11	12	120	155	31	15	21
6 rooms	21	11	4	12	17	170	163	31	18	34
7 rooms	13	14	5	18	14	120	91	13	11	20
8 rooms	14	9	–	17	13	71	61	14	5	12
9 or more rooms	13	20	2	18	13	69	44	9	8	4
Median	5.9	6.7	5.2	6.7	6.2	6.2	5.1	4.9	5.5	5.9
Renter-occupied housing units	**52**	**20**	**150**	**10**	**53**	**2 900**	**3 215**	**491**	**111**	**191**
1 room	2	2	33	1	5	163	518	119	14	33
2 rooms	13	5	28	2	9	352	798	144	27	48
3 rooms	17	4	35	–	8	623	839	110	32	54
4 rooms	14	6	34	3	16	675	558	72	16	27
5 rooms	1	2	9	2	13	599	305	24	11	20
6 rooms	5	1	7	–	2	312	100	12	6	4
7 rooms	–	–	2	2	–	114	49	6	1	1
8 rooms	–	–	2	–	–	35	24	3	1	2
9 or more rooms	–	–	–	–	–	27	24	1	3	2
Median	3.1	3.3	2.9	4.2	3.8	4.0	2.8	2.4	3.0	2.8
PERSONS IN UNIT										
Owner-occupied housing units	**105**	**81**	**24**	**99**	**89**	**635**	**836**	**169**	**84**	**110**
1 person	11	9	2	2	8	74	119	37	10	27
2 persons	16	17	7	14	22	134	171	49	25	43
3 persons	15	10	4	27	16	123	129	34	11	14
4 persons	35	21	5	33	17	128	138	15	16	19
5 persons	16	7	5	15	7	81	92	15	7	4
6 persons	6	9	1	2	6	43	79	12	9	3
7 or more persons	6	8	–	6	13	52	108	7	6	–
Median	3.80	3.71	3.25	3.70	3.41	3.39	3.49	2.47	3.14	2.15
Renter-occupied housing units	**52**	**20**	**150**	**10**	**53**	**2 900**	**3 215**	**491**	**111**	**191**
1 person	6	6	24	1	11	626	772	142	49	126
2 persons	18	9	53	4	8	663	803	192	35	41
3 persons	7	2	30	2	14	535	467	88	12	16
4 persons	12	3	19	1	12	438	331	44	7	6
5 persons	3	–	10	1	2	294	250	14	2	1
6 persons	3	–	10	–	2	167	185	3	5	1
7 or more persons	3	–	4	1	4	177	407	8	1	–
Median	2.79	1.94	2.46	2.50	3.04	2.80	2.57	2.04	1.69	1.50–
PERSONS PER ROOM										
Owner-occupied housing units	**105**	**81**	**24**	**99**	**89**	**635**	**836**	**169**	**84**	**110**
0.50 or less	44	44	11	46	45	327	334	90	40	83
0.51 to 0.75	24	11	7	28	19	147	128	22	15	20
0.76 to 1.00	22	6	2	14	11	114	166	38	15	7
1.01 to 1.50	10	16	2	7	6	37	102	7	7	–
1.51 or more	5	4	2	4	8	10	106	12	7	–
Mean	.62	.57	.61	.58	.62	.57	.75	.59	.63	.42
Renter-occupied housing units	**52**	**20**	**150**	**10**	**53**	**2 900**	**3 215**	**491**	**111**	**191**
0.50 or less	12	8	29	5	14	928	716	111	59	108
0.51 to 0.75	11	6	23	1	10	645	419	75	16	26
0.76 to 1.00	10	5	38	1	14	821	834	189	20	53
1.01 to 1.50	7	–	20	1	5	305	427	48	6	3
1.51 or more	12	1	40	2	10	201	819	68	10	1
Mean	1.01	.66	.99	.76	.89	.79	1.11	.87	.63	.51

TIPSII [UPF] GH127 CENSUS90 72583600 06/22/92 4:35 PM MACHINE: C DATA:CENSUS90*H1TIPSDA27. 06/18/92 14:00:34 TAPE: NONE FRAME: 262
TSF:CENSUS90*92. 06/18/92 14:04:03 UTF:CENSUS90*93. 06/18/92 14:04:03 META:CENSUS90*H1TABLES27. 06/18/92 14:24:01

Table 63. **Occupancy, Structural, and Utilization Characteristics of Housing Units With a Householder of Selected Racial Groups: 1990**—Con.

[Threshold is 400 persons. For definitions of terms and meanings of symbols, see text]

Place and [In Selected States] County Subdivision [10,000 or More Persons]	Minneapolis city—Con.						Minnetonka city	Moorhead city
	Asian Indian	Korean	Vietnamese	Cambodian	Hmong	Laotian	All Asian	American Indian
Occupied housing units	**522**	**380**	**515**	**111**	**663**	**501**	**157**	**112**
POPULATION								
Persons in occupied housing units	1 633	808	1 518	443	4 070	2 314	504	361
Per occupied housing unit	3.13	2.13	2.95	3.99	6.14	4.62	3.21	3.22
Owner-occupied housing units	482	104	431	104	523	383	405	92
Per owner-occupied housing unit	3.68	2.74	4.14	5.78	6.97	5.89	3.55	3.54
Renter-occupied housing units	1 151	704	1 087	339	3 547	1 931	99	269
Per renter-occupied housing unit	2.94	2.06	2.64	3.65	6.03	4.43	2.30	3.13
TENURE								
Owner-occupied housing units	131	38	104	18	75	65	114	26
Percent of occupied housing units	25.1	10.0	20.2	16.2	11.3	13.0	72.6	23.2
Renter-occupied housing units	391	342	411	93	588	436	43	86
UNITS IN STRUCTURE								
Occupied housing units	**522**	**380**	**515**	**111**	**663**	**501**	**157**	**112**
1, detached	117	35	99	23	143	115	98	28
1, attached	34	5	19	1	134	56	11	10
2	44	10	29	7	87	66	2	4
3 or 4	41	10	16	9	112	83	1	14
5 to 9	32	68	22	3	87	51	1	17
10 to 19	66	40	48	20	54	80	1	17
20 to 49	88	71	46	42	21	37	11	11
50 or more	89	138	227	4	3	6	27	3
Mobile home or trailer	–	–	–	1	1	–	–	5
Other	11	3	9	1	21	7	5	3
ROOMS								
Owner-occupied housing units	**131**	**38**	**104**	**18**	**75**	**65**	**114**	**26**
1 room	4	2	1	–	–	–	1	–
2 rooms	7	4	13	1	7	6	1	–
3 rooms	27	4	21	3	21	5	13	1
4 rooms	13	4	18	5	9	14	16	3
5 rooms	32	7	18	1	16	8	17	5
6 rooms	18	9	12	2	9	20	19	4
7 rooms	10	4	14	4	4	6	13	6
8 rooms	11	3	5	1	3	4	12	2
9 or more rooms	9	1	2	1	6	2	22	5
Median	5.0	5.2	4.4	4.5	4.5	5.4	6.0	6.5
Renter-occupied housing units	**391**	**342**	**411**	**93**	**588**	**436**	**43**	**86**
1 room	76	55	75	15	58	35	4	5
2 rooms	98	125	111	16	94	98	10	11
3 rooms	113	92	101	31	151	117	8	15
4 rooms	61	40	82	22	127	87	15	35
5 rooms	30	20	28	4	91	65	3	12
6 rooms	5	6	6	5	29	20	1	5
7 rooms	5	1	5	–	19	9	1	2
8 rooms	2	1	1	–	9	3	–	–
9 or more rooms	1	2	2	–	10	2	1	1
Median	2.7	2.4	2.7	3.0	3.4	3.2	3.4	3.8
PERSONS IN UNIT								
Owner-occupied housing units	**131**	**38**	**104**	**18**	**75**	**65**	**114**	**26**
1 person	17	8	12	–	2	–	8	2
2 persons	23	10	11	–	1	2	34	4
3 persons	25	8	14	2	3	4	22	6
4 persons	32	8	24	1	6	10	23	7
5 persons	12	4	19	6	7	13	9	6
6 persons	13	–	10	2	14	15	10	1
7 or more persons	9	–	14	7	42	21	8	–
Median	3.52	2.63	4.13	5.50	6.50+	5.73	3.18	3.64
Renter-occupied housing units	**391**	**342**	**411**	**93**	**588**	**436**	**43**	**86**
1 person	110	136	104	8	23	30	17	14
2 persons	114	107	146	23	39	51	9	17
3 persons	56	54	77	19	53	67	6	22
4 persons	34	35	33	15	61	84	10	16
5 persons	26	8	19	12	74	87	–	11
6 persons	14	2	11	10	79	51	1	6
7 or more persons	37	–	21	6	259	66	–	–
Median	2.25	1.83	2.20	3.32	6.06	4.33	2.00	3.05
PERSONS PER ROOM								
Owner-occupied housing units	**131**	**38**	**104**	**18**	**75**	**65**	**114**	**26**
0.50 or less	47	18	26	2	4	3	65	14
0.51 to 0.75	22	10	18	2	1	11	18	6
0.76 to 1.00	35	5	23	6	11	19	13	6
1.01 to 1.50	15	2	23	2	27	16	8	–
1.51 or more	12	3	14	6	32	16	10	–
Mean	.72	.55	.89	1.11	1.46	1.14	.57	.53
Renter-occupied housing units	**391**	**342**	**411**	**93**	**588**	**436**	**43**	**86**
0.50 or less	85	132	103	9	22	44	21	22
0.51 to 0.75	62	48	74	18	32	42	3	17
0.76 to 1.00	123	91	116	22	88	85	11	29
1.01 to 1.50	38	25	53	13	122	106	4	14
1.51 or more	83	46	65	31	324	159	4	4
Mean	1.05	.77	.93	1.22	1.66	1.30	.68	.83

TIPSII [UPF] GH127 CENSUS90 72583600 06/22/92 4:35 PM MACHINE: C DATA:CENSUS90*H1TIPSDA27. 06/18/92 14:00:34 TAPE: NONE FRAME: 263
TSF:CENSUS90*92. 06/18/92 14:04:03 UTF:CENSUS90*93. 06/18/92 14:04:03 META:CENSUS90*H1TABLES27. 06/18/92 14:24:01

Table 63. **Occupancy, Structural, and Utilization Characteristics of Housing Units With a Householder of Selected Racial Groups: 1990**—Con.

[Threshold is 400 persons. For definitions of terms and meanings of symbols, see text]

Place and [In Selected States] County Subdivision [10,000 or More Persons]	New Brighton city	New Hope city	Plymouth city	Richfield city	Rochester city			
	All Asian	All Asian	All Asian	All Asian	All Asian	Chinese	Vietnamese	Cambodian
Occupied housing units	**189**	**102**	**231**	**243**	**750**	**164**	**117**	**156**
POPULATION								
Persons in occupied housing units	647	367	826	877	2 700	434	410	790
Per occupied housing unit	3.42	3.60	3.58	3.61	3.60	2.65	3.50	5.06
Owner-occupied housing units	463	245	688	574	1 157	274	176	289
Per owner-occupied housing unit	3.80	4.02	4.00	4.28	3.95	3.08	4.00	6.28
Renter-occupied housing units	184	122	138	303	1 543	160	234	501
Per renter-occupied housing unit	2.75	2.98	2.34	2.78	3.38	2.13	3.21	4.55
TENURE								
Owner-occupied housing units	122	61	172	134	293	89	44	46
Percent of occupied housing units	64.6	59.8	74.5	55.1	39.1	54.3	37.6	29.5
Renter-occupied housing units	67	41	59	109	457	75	73	110
UNITS IN STRUCTURE								
Occupied housing units	**189**	**102**	**231**	**243**	**750**	**164**	**117**	**156**
1, detached	125	55	160	135	270	75	47	39
1, attached	5	11	15	12	58	9	7	18
2	–	2	–	1	59	7	8	19
3 or 4	–	2	2	1	97	17	12	29
5 to 9	1	4	4	6	97	19	13	23
10 to 19	19	17	3	35	47	6	9	13
20 to 49	24	7	12	23	73	18	15	13
50 or more	15	3	33	24	35	13	1	2
Mobile home or trailer	–	–	1	–	8	–	3	–
Other	–	1	1	6	6	–	2	–
ROOMS								
Owner-occupied housing units	**122**	**61**	**172**	**134**	**293**	**89**	**44**	**46**
1 room	–	–	–	–	–	–	–	–
2 rooms	–	1	6	5	24	3	9	5
3 rooms	14	12	10	32	33	8	9	5
4 rooms	12	9	30	12	49	14	8	10
5 rooms	12	7	17	30	40	5	4	14
6 rooms	17	11	15	28	34	8	5	4
7 rooms	20	11	21	11	37	15	3	7
8 rooms	21	5	29	7	30	14	4	–
9 or more rooms	26	5	44	9	46	22	2	1
Median	6.8	5.6	6.9	5.1	5.5	6.9	4.0	4.7
Renter-occupied housing units	**67**	**41**	**59**	**109**	**457**	**75**	**73**	**110**
1 room	5	2	9	15	45	10	13	12
2 rooms	16	13	14	27	109	21	19	19
3 rooms	18	12	12	38	126	26	15	29
4 rooms	18	7	12	17	107	12	13	29
5 rooms	5	2	9	7	43	6	5	15
6 rooms	3	3	2	5	15	–	3	3
7 rooms	1	1	1	–	8	–	3	2
8 rooms	–	–	–	–	1	–	–	–
9 or more rooms	1	1	–	–	3	–	2	1
Median	3.2	3.0	3.0	2.8	3.1	2.8	2.8	3.3
PERSONS IN UNIT								
Owner-occupied housing units	**122**	**61**	**172**	**134**	**293**	**89**	**44**	**46**
1 person	1	4	9	8	32	15	5	–
2 persons	17	12	26	23	56	18	11	2
3 persons	30	7	25	14	45	19	2	3
4 persons	47	14	59	31	58	22	8	4
5 persons	17	13	27	25	44	14	7	8
6 persons	6	3	11	16	25	–	4	13
7 or more persons	4	8	15	17	33	1	7	16
Median	3.78	4.04	3.94	4.21	3.73	3.11	4.00	5.96
Renter-occupied housing units	**67**	**41**	**59**	**109**	**457**	**75**	**73**	**110**
1 person	12	2	17	24	101	27	15	8
2 persons	22	15	17	29	98	26	23	13
3 persons	13	12	13	28	71	13	13	13
4 persons	14	9	12	18	70	5	9	23
5 persons	3	1	–	2	43	3	4	21
6 persons	3	1	–	4	29	–	3	13
7 or more persons	–	1	–	4	45	1	6	19
Median	2.48	2.79	2.24	2.55	2.92	1.90	2.43	4.41
PERSONS PER ROOM								
Owner-occupied housing units	**122**	**61**	**172**	**134**	**293**	**89**	**44**	**46**
0.50 or less	56	18	89	40	134	63	11	1
0.51 to 0.75	34	12	27	17	42	11	8	4
0.76 to 1.00	21	14	33	32	48	9	12	8
1.01 to 1.50	9	12	13	25	39	3	8	17
1.51 or more	2	5	10	20	30	3	5	16
Mean	.56	.72	.60	.83	.68	.46	.88	1.33
Renter-occupied housing units	**67**	**41**	**59**	**109**	**457**	**75**	**73**	**110**
0.50 or less	18	9	21	24	114	28	11	10
0.51 to 0.75	17	12	7	19	57	12	11	9
0.76 to 1.00	18	6	21	34	113	22	31	22
1.01 to 1.50	7	5	4	15	77	5	11	30
1.51 or more	7	9	6	17	96	8	9	39
Mean	.83	.89	.75	.96	1.05	.77	1.01	1.35

TIPSII [UPF] GH127 CENSUS90 72583600 06/22/92 4:35 PM MACHINE: C DATA:CENSUS90*H1TIPSDA27. 06/18/92 14:00:34 TAPE: NONE FRAME: 264
TSF:CENSUS90*92. 06/18/92 14:04:03 UTF:CENSUS90*93. 06/18/92 14:04:03 META:CENSUS90*H1TABLES27. 06/18/92 14:24:01

Table 63. **Occupancy, Structural, and Utilization Characteristics of Housing Units With a Householder of Selected Racial Groups: 1990**—Con.

[Threshold is 400 persons. For definitions of terms and meanings of symbols, see text]

Place and [In Selected States] County Subdivision [10,000 or More Persons]	Roseville city	St. Cloud city	St. Louis Park city	St. Paul city				
	All Asian	All Asian	All Asian	American Indian	All Asian	Chinese	Filipino	Asian Indian
Occupied housing units	**237**	**147**	**258**	**1 051**	**3 780**	**275**	**149**	**339**
POPULATION								
Persons in occupied housing units	749	484	791	3 111	18 108	691	502	1 446
Per occupied housing unit	3.16	3.29	3.07	2.96	4.79	2.51	3.37	4.27
Owner-occupied housing units	564	161	495	951	3 621	238	337	286
Per owner-occupied housing unit	3.59	3.66	3.44	3.50	5.19	3.01	3.83	4.61
Renter-occupied housing units	185	323	296	2 160	14 487	453	165	1 160
Per renter-occupied housing unit	2.31	3.14	2.60	2.77	4.70	2.31	2.70	4.19
TENURE								
Owner-occupied housing units	157	44	144	272	698	79	88	62
Percent of occupied housing units	66.2	29.9	55.8	25.9	18.5	28.7	59.1	18.3
Renter-occupied housing units	80	103	114	779	3 082	196	61	277
UNITS IN STRUCTURE								
Occupied housing units	**237**	**147**	**258**	**1 051**	**3 780**	**275**	**149**	**339**
1, detached	151	44	139	341	789	73	83	65
1, attached	3	4	12	30	369	11	8	18
2	3	18	2	217	452	14	13	35
3 or 4	2	9	1	111	778	38	4	85
5 to 9	2	6	9	69	458	50	4	40
10 to 19	25	25	47	108	419	30	8	37
20 to 49	27	25	18	82	182	25	12	20
50 or more	23	4	29	80	253	31	16	31
Mobile home or trailer	–	6	–	–	4	–	–	1
Other	1	6	1	13	76	3	1	7
ROOMS								
Owner-occupied housing units	**157**	**44**	**144**	**272**	**698**	**79**	**88**	**62**
1 room	–	–	–	–	5	–	2	–
2 rooms	3	1	7	–	41	6	7	3
3 rooms	24	1	16	9	101	8	9	9
4 rooms	15	12	16	22	84	3	13	7
5 rooms	27	4	39	56	139	15	15	11
6 rooms	24	9	39	67	126	16	17	10
7 rooms	30	7	15	50	96	9	12	14
8 rooms	18	3	6	36	62	15	4	3
9 or more rooms	16	7	6	32	44	7	9	5
Median	5.9	5.9	5.3	6.2	5.3	6.0	5.4	5.6
Renter-occupied housing units	**80**	**103**	**114**	**779**	**3 082**	**196**	**61**	**277**
1 room	11	15	10	45	291	25	13	29
2 rooms	25	12	20	53	643	72	9	71
3 rooms	22	24	41	184	725	39	13	79
4 rooms	16	29	29	228	751	37	13	60
5 rooms	3	12	11	144	421	16	6	24
6 rooms	1	5	3	72	169	3	5	10
7 rooms	2	2	–	26	53	–	1	3
8 rooms	–	–	–	19	20	2	–	1
9 or more rooms	–	4	–	8	9	2	1	–
Median	2.7	3.5	3.2	4.0	3.3	2.5	3.2	3.0
PERSONS IN UNIT								
Owner-occupied housing units	**157**	**44**	**144**	**272**	**698**	**79**	**88**	**62**
1 person	14	5	18	31	60	13	5	8
2 persons	25	10	37	58	79	26	12	8
3 persons	39	5	22	57	83	16	19	9
4 persons	48	9	32	55	109	11	24	9
5 persons	14	9	19	37	80	6	18	9
6 persons	7	3	6	19	67	3	7	5
7 or more persons	10	3	10	15	220	4	3	14
Median	3.51	3.72	3.27	3.32	4.72	2.53	3.83	4.17
Renter-occupied housing units	**80**	**103**	**114**	**779**	**3 082**	**196**	**61**	**277**
1 person	24	19	28	202	314	54	14	39
2 persons	26	29	43	193	485	70	20	51
3 persons	18	18	21	169	417	44	15	32
4 persons	9	12	7	106	402	17	5	40
5 persons	1	11	8	56	335	7	1	38
6 persons	1	9	1	29	314	4	2	24
7 or more persons	1	5	6	24	815	–	4	53
Median	2.12	2.69	2.17	2.47	4.31	2.13	2.32	3.91
PERSONS PER ROOM								
Owner-occupied housing units	**157**	**44**	**144**	**272**	**698**	**79**	**88**	**62**
0.50 or less	76	19	64	141	180	48	24	20
0.51 to 0.75	31	11	29	70	105	12	26	13
0.76 to 1.00	26	8	26	52	124	14	17	11
1.01 to 1.50	14	4	12	8	115	3	10	6
1.51 or more	10	2	13	1	174	2	11	12
Mean	.61	.60	.64	.54	.96	.50	.71	.82
Renter-occupied housing units	**80**	**103**	**114**	**779**	**3 082**	**196**	**61**	**277**
0.50 or less	24	19	39	311	347	62	15	44
0.51 to 0.75	15	26	31	210	301	29	14	23
0.76 to 1.00	26	34	18	186	616	63	17	53
1.01 to 1.50	6	10	8	42	610	18	6	43
1.51 or more	9	14	18	30	1 208	24	9	114
Mean	.82	.87	.82	.68	1.38	.80	.83	1.35

TIPSII [UPF] GH127 CENSUS90 72583600 06/22/92 4:35 PM MACHINE: C DATA:CENSUS90*H1TIPSDA27. 06/18/92 14:00:34 TAPE: NONE FRAME: 265
TSF:CENSUS90*92. 06/18/92 14:04:03 UTF:CENSUS90*93. 06/18/92 14:04:03 META:CENSUS90*H1TABLES27. 06/18/92 14:24:01

Table 63. **Occupancy, Structural, and Utilization Characteristics of Housing Units With a Householder of Selected Racial Groups: 1990**—Con.

[Threshold is 400 persons. For definitions of terms and meanings of symbols, see text]

Place and [In Selected States] County Subdivision [10,000 or More Persons]	St. Paul city—Con.					Shoreview city	Woodbury city
	Korean	Vietnamese	Cambodian	Hmong	Laotian	All Asian	All Asian
Occupied housing units	**99**	**347**	**255**	**1 912**	**149**	**145**	**155**
POPULATION							
Persons in occupied housing units	250	1 157	1 132	11 432	730	464	550
Per occupied housing unit	2.53	3.33	4.44	5.98	4.90	3.20	3.55
Owner-occupied housing units	58	273	205	1 859	151	420	492
Per owner-occupied housing unit	3.22	4.63	6.03	7.35	6.29	3.50	3.78
Renter-occupied housing units	192	884	927	9 573	579	44	58
Per renter-occupied housing unit	2.37	3.07	4.19	5.77	4.63	1.76	2.32
TENURE							
Owner-occupied housing units	18	59	34	253	24	120	130
Percent of occupied housing units	18.2	17.0	13.3	13.2	16.1	82.8	83.9
Renter-occupied housing units	81	288	221	1 659	125	25	25
UNITS IN STRUCTURE							
Occupied housing units	**99**	**347**	**255**	**1 912**	**149**	**145**	**155**
1, detached	18	76	34	329	36	106	117
1, attached	5	16	48	232	14	15	21
2	6	23	27	292	22	–	–
3 or 4	8	27	59	498	29	2	1
5 to 9	13	24	29	255	19	–	2
10 to 19	20	58	46	173	11	4	6
20 to 49	13	13	2	69	8	14	4
50 or more	13	103	9	17	8	1	4
Mobile home or trailer	–	–	–	2	–	1	–
Other	3	7	1	45	2	2	–
ROOMS							
Owner-occupied housing units	**18**	**59**	**34**	**253**	**24**	**120**	**130**
1 room	–	1	1	–	–	–	–
2 rooms	1	4	1	14	2	8	3
3 rooms	3	13	7	42	6	6	13
4 rooms	4	7	1	40	2	11	13
5 rooms	1	11	10	55	4	12	7
6 rooms	3	8	4	48	4	17	21
7 rooms	4	10	4	26	2	16	27
8 rooms	–	4	4	21	2	27	17
9 or more rooms	2	1	2	7	2	23	29
Median	5.5	4.9	5.2	5.1	5.0	6.9	6.8
Renter-occupied housing units	**81**	**288**	**221**	**1 659**	**125**	**25**	**25**
1 room	16	44	13	115	19	1	3
2 rooms	20	66	35	315	18	8	5
3 rooms	13	77	53	365	29	9	4
4 rooms	25	63	68	423	28	3	8
5 rooms	3	21	38	274	20	2	4
6 rooms	1	9	13	117	6	–	–
7 rooms	1	4	1	37	2	1	1
8 rooms	–	1	–	13	2	1	–
9 or more rooms	2	3	–	–	1	–	–
Median	2.8	2.9	3.6	3.6	3.4	2.9	3.6
PERSONS IN UNIT							
Owner-occupied housing units	**18**	**59**	**34**	**253**	**24**	**120**	**130**
1 person	2	5	–	1	–	10	4
2 persons	2	4	2	7	–	22	17
3 persons	7	3	2	12	2	19	26
4 persons	4	18	4	20	3	45	51
5 persons	3	11	6	16	7	18	23
6 persons	–	9	5	36	1	4	8
7 or more persons	–	9	15	161	11	2	1
Median	3.21	4.47	6.10	6.50+	5.50	3.70	3.85
Renter-occupied housing units	**81**	**288**	**221**	**1 659**	**125**	**25**	**25**
1 person	26	63	6	58	13	16	7
2 persons	21	79	37	142	13	2	7
3 persons	18	46	52	166	21	5	8
4 persons	13	44	45	204	16	1	2
5 persons	2	21	35	194	22	1	1
6 persons	–	17	19	230	10	–	–
7 or more persons	1	18	27	665	30	–	–
Median	2.19	2.54	3.84	5.78	4.47	1.50–	2.29
PERSONS PER ROOM							
Owner-occupied housing units	**18**	**59**	**34**	**253**	**24**	**120**	**130**
0.50 or less	9	8	4	11	1	74	61
0.51 to 0.75	4	11	4	19	2	20	36
0.76 to 1.00	2	14	8	43	7	12	24
1.01 to 1.50	3	14	9	61	6	11	7
1.51 or more	–	12	9	119	8	3	2
Mean	.59	.94	1.13	1.43	1.22	.53	.56
Renter-occupied housing units	**81**	**288**	**221**	**1 659**	**125**	**25**	**25**
0.50 or less	28	56	14	68	6	17	10
0.51 to 0.75	11	53	45	90	12	3	8
0.76 to 1.00	20	85	55	255	36	5	4
1.01 to 1.50	8	34	50	396	27	–	–
1.51 or more	14	60	57	850	44	–	3
Mean	.79	1.00	1.17	1.60	1.35	.54	.69

TIPSII [UPF] GH127 CENSUS90 72583600 06/22/92 4:35 PM MACHINE: C DATA:CENSUS90*H1TIPSDA27. 06/18/92 14:00:34 TAPE: NONE FRAME: 266
TSF:CENSUS90*92. 06/18/92 14:04:03 UTF:CENSUS90*93. 06/18/92 14:04:03 META:CENSUS90*H1TABLES27. 06/18/92 14:24:01

Table 64. **Age of Householder and Financial Characteristics of Housing Units With a Householder of Selected Racial Groups: 1990**

[Threshold is 400 persons. For definitions of terms and meanings of symbols, see text]

Place and [In Selected States] County Subdivision [10,000 or More Persons]	Apple Valley city	Bemidji city	Blaine city	Bloomington city				Brooklyn Center city	Brooklyn Park city	
	All Asian	American Indian	All Asian	All Asian	Chinese	Asian Indian	Vietnamese	All Asian	All Asian	Vietnamese
Occupied housing units	**126**	**265**	**100**	**610**	**139**	**114**	**138**	**145**	**432**	**141**
AGE OF HOUSEHOLDER										
Owner-occupied housing units	**99**	**77**	**91**	**439**	**111**	**74**	**93**	**98**	**314**	**102**
Under 25 years	1	2	–	7	2	–	2	4	5	2
25 to 34 years	30	14	28	94	25	15	21	25	94	41
35 to 44 years	40	24	41	154	36	32	41	39	132	47
45 to 54 years	19	18	19	105	25	22	16	13	57	9
55 to 64 years	9	6	1	62	18	5	11	8	21	2
65 to 74 years	–	8	2	14	4	–	1	7	5	1
75 years and over	–	5	–	3	1	–	1	2	–	–
Renter-occupied housing units	**27**	**188**	**9**	**171**	**28**	**40**	**45**	**47**	**118**	**39**
Under 25 years	–	38	2	22	4	4	5	11	20	5
25 to 34 years	6	70	3	68	13	16	20	11	50	14
35 to 44 years	9	39	2	47	8	11	10	14	31	11
45 to 54 years	6	20	–	18	1	8	3	8	8	4
55 to 64 years	4	13	1	12	1	1	5	3	8	5
65 to 74 years	1	4	1	2	–	–	2	–	1	–
75 years and over	1	4	–	2	1	–	–	–	–	–
HOUSEHOLDER 65 YEARS AND OVER										
Occupied housing units	**2**	**21**	**3**	**21**	**6**	**–**	**4**	**9**	**6**	**1**
1-person households	–	11	–	4	1	–	1	2	–	–
Mean number of persons per room	.67	.44	.53	.53	.59	–	.63	.40	1.04	.50
Units in structure:										
1, detached or attached	2	11	2	18	6	–	3	8	5	1
2 or more	–	8	–	3	–	–	1	–	1	–
Mobile home, trailer, or other	–	2	1	–	–	–	–	1	–	–
Specified owner	–	9	1	16	5	–	2	7	4	1
Mean value (dollars)	–	48 600	72 500	88 900	84 000	–	72 500	71 400	88 100	77 500
Specified renter	2	8	1	3	1	–	1	–	1	–
Mean contract rent (dollars)	312	210	313	294	–	–	537	–	337	–
VALUE										
Specified owner-occupied housing units	**85**	**61**	**75**	**400**	**100**	**70**	**85**	**84**	**283**	**97**
Less than $20,000	–	6	–	3	3	–	–	–	1	–
$20,000 to $29,999	–	6	–	–	–	–	–	1	–	–
$30,000 to $39,999	–	21	–	1	1	–	–	1	–	–
$40,000 to $49,999	1	13	–	–	–	–	–	–	6	3
$50,000 to $59,999	1	8	6	2	–	1	1	6	3	1
$60,000 to $69,999	1	5	6	15	4	1	4	8	7	–
$70,000 to $79,999	10	1	17	41	10	7	13	30	33	14
$80,000 to $89,999	16	1	20	68	14	10	20	24	95	37
$90,000 to $99,999	17	–	12	78	18	13	11	11	68	19
$100,000 to $124,999	18	–	10	88	23	13	18	2	51	17
$125,000 to $149,999	7	–	4	43	12	9	9	–	12	4
$150,000 to $174,999	5	–	–	22	6	2	6	–	4	2
$175,000 to $199,999	6	–	–	8	2	3	–	–	1	–
$200,000 to $249,999	2	–	–	15	2	5	1	–	1	–
$250,000 to $299,999	1	–	–	7	4	2	1	1	–	–
$300,000 to $399,999	–	–	–	5	1	2	–	–	1	–
$400,000 to $499,999	–	–	–	2	–	1	1	–	–	–
$500,000 or more	–	–	–	2	–	1	–	–	–	–
Median (dollars)	97 900	39 000	84 300	99 000	100 000	105 800	94 100	78 700	89 600	88 200
Mean (dollars)	112 400	40 800	86 700	118 700	114 700	139 200	108 600	80 400	94 500	92 600
Owner-occupied mobile homes or trailers	**5**	**13**	**10**	**5**	**–**	**–**	**2**	**–**	**1**	**–**
Median (dollars)	11 900	10 000–	16 300	11 300	–	–	10 000	–	75 000+	–
Mean (dollars)	11 800	9 300	15 600	12 100	–	–	10 800	–	85 000	–
CONTRACT RENT										
Specified renter-occupied housing units	**27**	**187**	**8**	**170**	**28**	**40**	**44**	**47**	**118**	**39**
Less than $100	5	6	–	1	–	–	–	2	1	1
$100 to $149	6	9	–	2	–	–	2	–	2	2
$150 to $199	1	13	–	2	–	–	2	–	1	1
$200 to $249	1	30	–	2	–	–	–	1	–	–
$250 to $299	–	30	–	1	–	–	1	1	2	1
$300 to $349	–	36	1	1	–	–	–	5	13	5
$350 to $399	1	41	3	19	2	3	7	13	32	11
$400 to $449	2	11	1	25	5	5	6	8	25	7
$450 to $499	3	5	1	30	8	8	8	7	17	6
$500 to $549	3	3	1	27	5	4	7	4	11	–
$550 to $599	1	–	–	23	4	8	6	–	7	3
$600 to $649	–	2	–	11	2	3	–	1	3	1
$650 to $699	1	–	–	7	1	1	2	1	–	–
$700 to $749	1	–	–	6	–	2	2	3	1	1
$750 to $999	2	–	1	11	–	6	–	–	2	–
$1,000 or more	–	–	–	–	–	–	–	–	–	–
No cash rent	–	1	–	2	1	–	1	1	1	–
Median (dollars)	363	305	400	502	473	550	472	408	410	388
Mean (dollars)	352	297	470	516	498	574	461	425	428	394
MEALS INCLUDED IN RENT										
Specified renter-occupied housing units	**27**	**187**	**8**	**170**	**28**	**40**	**44**	**47**	**118**	**39**
With meals included in rent	1	–	–	1	–	–	–	–	2	–
No meals included in rent	26	186	8	167	27	40	43	46	115	39
No cash rent	–	1	–	2	1	–	1	1	1	–

TIPSII [UPF] GH127 CENSUS90 72583600 06/22/92 4:35 PM MACHINE: C DATA:CENSUS90*H1TIPSDA27. 06/18/92 14:00:34 TAPE: NONE FRAME: 267
TSF:CENSUS90*92. 06/18/92 14:04:03 UTF:CENSUS90*93. 06/18/92 14:04:03 META:CENSUS90*H1TABLES27. 06/18/92 14:24:01

Table 64. **Age of Householder and Financial Characteristics of Housing Units With a Householder of Selected Racial Groups: 1990**—Con.

[Threshold is 400 persons. For definitions of terms and meanings of symbols, see text]

Place and [In Selected States] County Subdivision [10,000 or More Persons]	Burnsville city	Cloquet city	Coon Rapids city		Crystal city	Duluth city		Eagan city	Eden Prairie city	Edina city
	All Asian	American Indian	American Indian	All Asian	All Asian	American Indian	All Asian	All Asian	All Asian	All Asian
Occupied housing units	**266**	**250**	**118**	**104**	**93**	**563**	**185**	**369**	**218**	**185**
AGE OF HOUSEHOLDER										
Owner-occupied housing units	**172**	**121**	**72**	**81**	**65**	**161**	**58**	**240**	**166**	**140**
Under 25 years	2	4	3	1	2	4	–	8	3	2
25 to 34 years	36	36	15	18	19	37	8	81	54	21
35 to 44 years	84	23	24	37	21	53	21	84	69	45
45 to 54 years	36	29	17	16	13	34	17	45	33	39
55 to 64 years	11	13	12	6	5	22	7	18	5	18
65 to 74 years	3	8	1	2	5	7	4	4	2	10
75 years and over	–	8	–	1	–	4	1	–	–	5
Renter-occupied housing units	**94**	**129**	**46**	**23**	**28**	**402**	**127**	**129**	**52**	**45**
Under 25 years	8	20	9	4	4	72	36	16	10	4
25 to 34 years	38	44	13	7	12	124	38	54	23	14
35 to 44 years	22	17	15	9	7	90	31	31	16	11
45 to 54 years	16	20	6	1	3	50	14	21	1	10
55 to 64 years	7	14	2	1	1	31	5	4	–	2
65 to 74 years	3	8	–	–	1	28	2	3	2	3
75 years and over	–	6	1	1	–	7	1	–	–	1
HOUSEHOLDER 65 YEARS AND OVER										
Occupied housing units	**6**	**30**	**2**	**4**	**6**	**46**	**8**	**7**	**4**	**19**
1-person households	1	17	1	1	1	30	6	1	1	6
Mean number of persons per room	.70	.42	.38	.65	.42	.39	.24	.64	.77	.51
Units in structure:										
1, detached or attached	3	21	1	3	5	14	4	3	3	15
2 or more	3	8	1	1	1	30	4	3	1	4
Mobile home, trailer, or other	–	1	–	–	–	2	–	1	–	–
Specified owner	2	14	1	3	4	11	4	3	2	11
Mean value (dollars)	120 000	38 000	72 500	95 800	80 000	37 200	45 000	85 800	356 300	154 500
Specified renter	3	14	1	1	1	33	3	3	2	4
Mean contract rent (dollars)	337	115	625	437	463	219	196	516	483	372
VALUE										
Specified owner-occupied housing units	**150**	**92**	**69**	**76**	**58**	**139**	**51**	**215**	**154**	**123**
Less than $20,000	–	8	–	1	–	16	–	1	2	–
$20,000 to $29,999	–	12	–	–	–	33	8	1	–	–
$30,000 to $39,999	2	14	–	–	–	42	14	–	–	–
$40,000 to $49,999	–	18	1	1	–	25	9	1	–	1
$50,000 to $59,999	–	13	8	3	3	10	1	10	1	–
$60,000 to $69,999	5	17	19	8	6	8	4	14	4	1
$70,000 to $79,999	10	4	17	16	16	3	1	16	10	6
$80,000 to $89,999	17	4	10	9	17	1	1	23	10	3
$90,000 to $99,999	34	1	6	12	9	1	1	50	21	9
$100,000 to $124,999	49	–	2	14	5	–	7	58	51	25
$125,000 to $149,999	18	1	2	8	2	–	4	23	24	17
$150,000 to $174,999	7	–	2	1	–	–	–	11	6	6
$175,000 to $199,999	3	–	1	2	–	–	–	4	9	9
$200,000 to $249,999	4	–	–	–	–	–	1	1	6	10
$250,000 to $299,999	1	–	1	1	–	–	–	1	5	12
$300,000 to $399,999	–	–	–	–	–	–	–	–	3	15
$400,000 to $499,999	–	–	–	–	–	–	–	1	–	5
$500,000 or more	–	–	–	–	–	–	–	–	2	4
Median (dollars)	103 600	47 000	74 100	90 000	82 400	35 300	42 900	98 300	114 200	149 300
Mean (dollars)	111 300	47 700	83 000	96 900	84 800	36 600	62 900	105 300	133 900	202 700
Owner-occupied mobile homes or trailers	**5**	**15**	**2**	**–**	**–**	**5**	**–**	**1**	**–**	**–**
Median (dollars)	13 100	12 500	12 500	–	–	10 000–	–	75 000+	–	–
Mean (dollars)	14 500	18 000	12 500	–	–	9 700	–	137 500	–	–
CONTRACT RENT										
Specified renter-occupied housing units	**94**	**126**	**46**	**21**	**28**	**395**	**126**	**127**	**52**	**44**
Less than $100	7	58	–	1	–	36	11	4	1	–
$100 to $149	5	22	3	–	1	63	10	3	1	2
$150 to $199	4	9	–	–	–	45	14	3	–	1
$200 to $249	2	12	–	–	–	45	15	2	–	–
$250 to $299	2	5	–	–	–	75	21	2	–	–
$300 to $349	3	9	1	–	1	60	13	4	–	1
$350 to $399	8	2	2	1	3	40	8	6	–	1
$400 to $449	8	1	4	3	6	15	9	17	–	–
$450 to $499	15	–	6	1	12	4	6	33	8	1
$500 to $549	12	–	11	6	3	6	7	14	5	7
$550 to $599	14	–	10	2	–	–	2	13	12	4
$600 to $649	7	–	6	3	2	–	4	13	8	7
$650 to $699	1	–	2	1	–	1	1	4	7	4
$700 to $749	2	–	–	2	–	1	–	2	4	5
$750 to $999	4	–	1	–	–	–	1	5	3	6
$1,000 or more	–	–	–	–	–	–	–	1	1	2
No cash rent	–	8	–	1	–	4	4	1	2	3
Median (dollars)	468	102	533	540	459	253	277	490	592	625
Mean (dollars)	443	130	512	526	452	244	297	490	601	635
MEALS INCLUDED IN RENT										
Specified renter-occupied housing units	**94**	**126**	**46**	**21**	**28**	**395**	**126**	**127**	**52**	**44**
With meals included in rent	1	–	–	–	–	4	–	–	–	–
No meals included in rent	93	118	46	20	28	387	122	126	50	41
No cash rent	–	8	–	1	–	4	4	1	2	3

TIPSII [UPF] GH127 CENSUS90 72583600 06/22/92 4:35 PM MACHINE: C DATA:CENSUS90*H1TIPSDA27. 06/18/92 14:00:34 TAPE: NONE FRAME: 268
TSF:CENSUS90*92. 06/18/92 14:04:03 UTF:CENSUS90*93. 06/18/92 14:04:03 META:CENSUS90*H1TABLES27. 06/18/92 14:24:01

Table 64. **Age of Householder and Financial Characteristics of Housing Units With a Householder of Selected Racial Groups: 1990**—Con.

[Threshold is 400 persons. For definitions of terms and meanings of symbols, see text]

Place and [In Selected States] County Subdivision [10,000 or More Persons]	Fridley city	Golden Valley city	Mankato city	Maple Grove city	Maplewood city	Minneapolis city				
	All Asian	All Asian	All Asian	All Asian	All Asian	American Indian	All Asian	Chinese	Filipino	Japanese
Occupied housing units	**157**	**101**	**174**	**109**	**142**	**3 535**	**4 051**	**660**	**195**	**301**
AGE OF HOUSEHOLDER										
Owner-occupied housing units	**105**	**81**	**24**	**99**	**89**	**635**	**836**	**169**	**84**	**110**
Under 25 years	4	–	1	1	1	20	31	3	1	1
25 to 34 years	16	10	4	29	23	136	241	41	20	30
35 to 44 years	31	22	7	40	33	194	252	53	19	31
45 to 54 years	26	22	4	20	17	142	129	16	14	11
55 to 64 years	21	18	5	7	7	86	103	30	18	9
65 to 74 years	6	9	1	1	6	37	55	17	2	24
75 years and over	1	–	2	1	2	20	25	9	10	4
Renter-occupied housing units	**52**	**20**	**150**	**10**	**53**	**2 900**	**3 215**	**491**	**111**	**191**
Under 25 years	3	–	59	2	12	489	637	101	29	44
25 to 34 years	21	15	58	3	26	1 026	1 297	252	44	91
35 to 44 years	14	3	16	3	8	679	611	77	16	24
45 to 54 years	11	1	10	2	3	365	290	28	5	8
55 to 64 years	2	–	7	–	2	209	181	7	7	14
65 to 74 years	–	–	–	–	2	93	136	16	4	4
75 years and over	1	1	–	–	–	39	63	10	6	6
HOUSEHOLDER 65 YEARS AND OVER										
Occupied housing units	**8**	**10**	**3**	**2**	**10**	**189**	**279**	**52**	**22**	**38**
1-person households	2	3	–	–	–	96	116	24	6	14
Mean number of persons per room	.44	.41	.38	.50	.42	.48	.64	.53	.54	.36
Units in structure:										
1, detached or attached	7	9	2	2	9	66	95	22	14	25
2 or more	1	1	–	–	1	120	176	29	7	13
Mobile home, trailer, or other	–	–	1	–	–	3	8	1	1	–
Specified owner	7	9	2	1	8	49	64	19	11	24
Mean value (dollars)	87 100	126 700	143 800	95 000	139 400	63 100	75 600	78 900	60 000	83 600
Specified renter	1	1	–	–	2	131	198	26	9	10
Mean contract rent (dollars)	463	113	–	–	312	225	210	223	383	378
VALUE										
Specified owner-occupied housing units	**94**	**76**	**18**	**85**	**79**	**547**	**620**	**117**	**70**	**87**
Less than $20,000	–	1	–	–	1	5	8	2	1	–
$20,000 to $29,999	–	–	1	–	–	12	–	–	–	–
$30,000 to $39,999	–	–	–	–	–	34	16	2	2	–
$40,000 to $49,999	–	–	2	–	1	103	59	6	6	6
$50,000 to $59,999	2	–	5	1	3	121	106	16	16	9
$60,000 to $69,999	9	3	2	4	6	133	134	24	14	14
$70,000 to $79,999	21	5	1	7	4	69	101	17	8	13
$80,000 to $89,999	22	10	4	15	11	30	66	14	6	10
$90,000 to $99,999	11	10	–	13	7	16	44	9	4	13
$100,000 to $124,999	8	14	1	23	23	13	37	11	7	9
$125,000 to $149,999	14	14	–	8	10	5	18	5	1	10
$150,000 to $174,999	4	10	1	6	6	4	14	6	–	1
$175,000 to $199,999	2	2	–	2	2	2	2	1	–	–
$200,000 to $249,999	1	5	1	3	3	–	7	3	2	1
$250,000 to $299,999	–	2	–	1	1	–	2	1	–	–
$300,000 to $399,999	–	–	–	1	1	–	3	–	–	1
$400,000 to $499,999	–	–	–	1	–	–	1	–	1	–
$500,000 or more	–	–	–	–	–	–	2	–	2	–
Median (dollars)	86 800	116 100	62 500	102 700	107 100	59 900	69 100	74 700	67 100	81 500
Mean (dollars)	98 600	125 600	79 600	119 400	115 600	62 000	79 700	86 800	95 100	90 700
Owner-occupied mobile homes or trailers	**1**	**–**	**4**	**–**	**–**	**–**	**1**	**1**	**–**	**–**
Median (dollars)	10 000–	–	10 000–	–	–	–	67 500	67 500	–	–
Mean (dollars)	9 000	–	9 900	–	–	–	67 500	67 500	–	–
CONTRACT RENT										
Specified renter-occupied housing units	**52**	**20**	**150**	**10**	**52**	**2 877**	**3 190**	**490**	**110**	**191**
Less than $100	–	–	11	1	1	203	358	10	1	2
$100 to $149	–	1	10	1	–	254	338	17	4	4
$150 to $199	–	–	3	1	–	104	216	21	3	7
$200 to $249	–	–	13	–	1	92	113	18	5	2
$250 to $299	–	–	34	–	–	227	221	25	6	15
$300 to $349	3	–	36	–	7	426	512	81	15	22
$350 to $399	9	2	20	–	15	581	500	108	20	34
$400 to $449	10	6	7	–	4	370	295	52	17	33
$450 to $499	8	4	7	–	4	269	228	42	13	31
$500 to $549	5	3	1	2	5	127	113	23	6	12
$550 to $599	9	1	1	1	3	97	104	32	4	10
$600 to $649	3	–	2	–	5	46	73	24	5	7
$650 to $699	1	–	4	1	1	26	32	5	3	2
$700 to $749	1	2	–	2	–	12	21	4	1	4
$750 to $999	–	–	–	1	5	19	34	14	3	3
$1,000 or more	–	1	–	–	–	5	16	7	4	2
No cash rent	3	–	1	–	1	19	16	7	–	1
Median (dollars)	459	463	304	550	429	361	335	381	402	414
Mean (dollars)	480	506	305	502	481	346	323	412	441	426
MEALS INCLUDED IN RENT										
Specified renter-occupied housing units	**52**	**20**	**150**	**10**	**52**	**2 877**	**3 190**	**490**	**110**	**191**
With meals included in rent	–	–	–	–	–	19	17	1	–	–
No meals included in rent	49	20	149	10	51	2 839	3 157	482	110	190
No cash rent	3	–	1	–	1	19	16	7	–	1

TIPSII [UPF] GH127 CENSUS90 72583600 06/22/92 4:35 PM MACHINE: C DATA:CENSUS90*H1TIPSDA27. 06/18/92 14:00:34 TAPE: NONE FRAME: 269
TSF:CENSUS90*92. 06/18/92 14:04:03 UTF:CENSUS90*93. 06/18/92 14:04:03 META:CENSUS90*H1TABLES27. 06/18/92 14:24:01

Table 64. **Age of Householder and Financial Characteristics of Housing Units With a Householder of Selected Racial Groups: 1990**—Con.

[Threshold is 400 persons. For definitions of terms and meanings of symbols, see text]

Place and [In Selected States] County Subdivision [10,000 or More Persons]	Minneapolis city—Con.						Minnetonka city	Moorhead city
	Asian Indian	Korean	Vietnamese	Cambodian	Hmong	Laotian	All Asian	American Indian
Occupied housing units	**522**	**380**	**515**	**111**	**663**	**501**	**157**	**112**
AGE OF HOUSEHOLDER								
Owner-occupied housing units	**131**	**38**	**104**	**18**	**75**	**65**	**114**	**26**
Under 25 years	4	5	3	–	7	3	2	1
25 to 34 years	29	14	30	7	39	21	22	9
35 to 44 years	47	4	31	7	22	22	43	11
45 to 54 years	33	8	18	3	6	13	23	2
55 to 64 years	12	6	17	1	–	6	11	3
65 to 74 years	5	1	4	–	1	–	13	–
75 years and over	1	–	1	–	–	–	–	–
Renter-occupied housing units	**391**	**342**	**411**	**93**	**588**	**436**	**43**	**86**
Under 25 years	83	67	111	12	93	55	7	20
25 to 34 years	180	145	140	40	182	142	18	33
35 to 44 years	71	46	73	16	158	109	10	20
45 to 54 years	20	16	42	11	76	78	3	6
55 to 64 years	15	12	25	11	50	31	3	3
65 to 74 years	14	40	17	3	21	17	1	2
75 years and over	8	16	3	–	8	4	1	2
HOUSEHOLDER 65 YEARS AND OVER								
Occupied housing units	**28**	**57**	**25**	**3**	**30**	**21**	**15**	**4**
1-person households	10	45	8	–	7	2	3	4
Mean number of persons per room	.68	.55	.81	1.22	1.13	1.15	.44	.36
Units in structure:								
1, detached or attached	6	2	5	1	11	8	13	–
2 or more	20	54	20	2	17	12	2	4
Mobile home, trailer, or other	2	1	–	–	2	1	–	–
Specified owner	4	1	4	–	1	–	12	–
Mean value (dollars)	74 400	42 500	65 600	–	67 500	–	111 900	–
Specified renter	22	56	20	3	29	21	2	4
Mean contract rent (dollars)	175	151	216	346	193	220	769	200
VALUE								
Specified owner-occupied housing units	**97**	**26**	**78**	**15**	**48**	**51**	**102**	**21**
Less than $20,000	–	–	1	1	3	–	1	–
$20,000 to $29,999	–	–	–	–	–	–	–	–
$30,000 to $39,999	–	1	3	2	2	4	1	4
$40,000 to $49,999	9	3	9	1	8	9	–	4
$50,000 to $59,999	17	5	18	4	11	5	1	3
$60,000 to $69,999	18	5	22	5	14	12	2	5
$70,000 to $79,999	22	4	12	–	7	11	7	3
$80,000 to $89,999	12	1	6	2	2	9	10	–
$90,000 to $99,999	8	4	1	–	1	1	17	2
$100,000 to $124,999	6	1	2	–	–	–	22	–
$125,000 to $149,999	1	–	–	–	–	–	11	–
$150,000 to $174,999	2	1	3	–	–	–	13	–
$175,000 to $199,999	–	–	1	–	–	–	7	–
$200,000 to $249,999	–	1	–	–	–	–	3	–
$250,000 to $299,999	1	–	–	–	–	–	2	–
$300,000 to $399,999	1	–	–	–	–	–	4	–
$400,000 to $499,999	–	–	–	–	–	–	–	–
$500,000 or more	–	–	–	–	–	–	1	–
Median (dollars)	71 600	68 800	63 600	57 500	60 000	67 200	113 600	58 800
Mean (dollars)	79 500	78 700	68 800	56 500	57 700	64 500	136 000	58 500
Owner-occupied mobile homes or trailers	**–**	**–**	**–**	**–**	**–**	**–**	**–**	**2**
Median (dollars)	–	–	–	–	–	–	–	10 000–
Mean (dollars)	–	–	–	–	–	–	–	9 000
CONTRACT RENT								
Specified renter-occupied housing units	**387**	**342**	**408**	**93**	**575**	**434**	**43**	**86**
Less than $100	30	22	55	4	135	93	–	3
$100 to $149	28	47	64	5	91	60	–	10
$150 to $199	23	9	49	1	70	23	–	7
$200 to $249	10	3	26	1	31	14	–	9
$250 to $299	22	16	29	12	37	47	2	18
$300 to $349	58	104	41	33	66	75	1	15
$350 to $399	74	35	48	22	70	60	–	17
$400 to $449	37	36	32	5	27	32	1	4
$450 to $499	32	27	24	4	24	18	2	1
$500 to $549	20	14	16	3	8	4	5	–
$550 to $599	20	12	8	1	8	4	6	–
$600 to $649	17	3	4	2	3	1	9	1
$650 to $699	7	4	4	–	2	1	4	–
$700 to $749	4	1	3	–	1	–	3	1
$750 to $999	4	6	1	–	1	–	7	–
$1,000 or more	1	2	–	–	–	–	3	–
No cash rent	–	1	4	–	1	2	–	–
Median (dollars)	367	331	264	339	191	274	625	288
Mean (dollars)	363	339	276	334	232	249	668	284
MEALS INCLUDED IN RENT								
Specified renter-occupied housing units	**387**	**342**	**408**	**93**	**575**	**434**	**43**	**86**
With meals included in rent	6	–	1	–	5	4	1	–
No meals included in rent	381	341	403	93	569	428	42	86
No cash rent	–	1	4	–	1	2	–	–

TIPSII [UPF] GH127 CENSUS90 72583600 06/22/92 4:35 PM MACHINE: C DATA:CENSUS90*H1TIPSDA27. 06/18/92 14:00:34 TAPE: NONE FRAME: 270
TSF:CENSUS90*92. 06/18/92 14:04:03 UTF:CENSUS90*93. 06/18/92 14:04:03 META:CENSUS90*H1TABLES27. 06/18/92 14:24:01

Table 64. **Age of Householder and Financial Characteristics of Housing Units With a Householder of Selected Racial Groups: 1990**—Con.

[Threshold is 400 persons. For definitions of terms and meanings of symbols, see text]

Place and [In Selected States] County Subdivision [10,000 or More Persons]	New Brighton city	New Hope city	Plymouth city	Richfield city	Rochester city			
	All Asian	All Asian	All Asian	All Asian	All Asian	Chinese	Vietnamese	Cambodian
Occupied housing units	**189**	**102**	**231**	**243**	**750**	**164**	**117**	**156**
AGE OF HOUSEHOLDER								
Owner-occupied housing units	**122**	**61**	**172**	**134**	**293**	**89**	**44**	**46**
Under 25 years	2	1	–	5	5	2	–	1
25 to 34 years	19	10	33	29	85	24	16	10
35 to 44 years	41	25	69	40	112	36	14	19
45 to 54 years	44	14	54	32	53	15	6	7
55 to 64 years	16	9	11	19	24	8	4	6
65 to 74 years	–	1	3	5	11	3	3	3
75 years and over	–	1	2	4	3	1	1	–
Renter-occupied housing units	**67**	**41**	**59**	**109**	**457**	**75**	**73**	**110**
Under 25 years	11	7	10	13	52	10	9	12
25 to 34 years	25	10	26	44	180	37	25	28
35 to 44 years	17	17	20	24	132	18	22	36
45 to 54 years	10	3	3	16	53	5	11	21
55 to 64 years	3	3	–	7	23	–	5	10
65 to 74 years	1	1	–	4	12	3	–	3
75 years and over	–	–	–	1	5	2	1	–
HOUSEHOLDER 65 YEARS AND OVER								
Occupied housing units	**1**	**3**	**5**	**14**	**31**	**9**	**5**	**6**
1-person households	1	1	2	7	9	5	1	–
Mean number of persons per room	1.00	.58	.50	.46	.86	.35	1.22	1.27
Units in structure:								
1, detached or attached	–	2	4	8	15	2	4	3
2 or more	1	1	–	6	16	7	1	3
Mobile home, trailer, or other	–	–	1	–	–	–	–	–
Specified owner	–	2	4	8	10	2	3	3
Mean value (dollars)	–	86 300	102 500	78 800	66 800	100 000	60 800	58 300
Specified renter	1	1	–	5	17	5	1	3
Mean contract rent (dollars)	387	487	–	428	295	278	675	354
VALUE								
Specified owner-occupied housing units	**120**	**57**	**160**	**112**	**250**	**78**	**37**	**41**
Less than $20,000	1	–	2	–	2	2	–	–
$20,000 to $29,999	1	–	–	1	–	–	–	–
$30,000 to $39,999	–	1	–	–	10	–	4	4
$40,000 to $49,999	1	3	–	–	37	6	5	20
$50,000 to $59,999	1	–	1	1	20	2	8	4
$60,000 to $69,999	1	1	2	12	32	6	7	4
$70,000 to $79,999	7	10	6	33	36	11	4	4
$80,000 to $89,999	13	10	12	39	21	4	3	3
$90,000 to $99,999	12	15	8	23	20	10	1	2
$100,000 to $124,999	36	14	40	2	30	13	1	–
$125,000 to $149,999	18	2	29	1	12	8	1	–
$150,000 to $174,999	12	–	24	–	12	9	–	–
$175,000 to $199,999	7	1	11	–	8	3	3	–
$200,000 to $249,999	5	–	17	–	6	3	–	–
$250,000 to $299,999	3	–	3	–	3	1	–	–
$300,000 to $399,999	2	–	5	–	1	–	–	–
$400,000 to $499,999	–	–	–	–	–	–	–	–
$500,000 or more	–	–	–	–	–	–	–	–
Median (dollars)	116 000	92 300	132 800	82 300	77 100	98 000	62 500	48 700
Mean (dollars)	128 300	93 200	145 700	82 400	90 600	108 500	73 700	55 700
Owner-occupied mobile homes or trailers	**–**	**–**	**1**	**–**	**8**	**–**	**3**	**–**
Median (dollars)	–	–	10 000–	–	10 000–	–	10 000–	–
Mean (dollars)	–	–	9 000	–	14 700	–	9 000	–
CONTRACT RENT								
Specified renter-occupied housing units	**66**	**41**	**59**	**109**	**449**	**74**	**72**	**110**
Less than $100	–	–	2	1	25	2	7	10
$100 to $149	1	–	–	2	14	–	5	6
$150 to $199	1	–	–	–	14	1	1	7
$200 to $249	1	1	–	–	38	2	11	18
$250 to $299	–	1	–	2	38	6	5	14
$300 to $349	2	2	–	1	47	15	7	9
$350 to $399	7	3	3	32	78	17	11	18
$400 to $449	18	3	6	27	80	14	8	12
$450 to $499	11	17	8	12	55	7	9	10
$500 to $549	15	6	10	12	24	5	4	2
$550 to $599	6	3	6	9	13	2	2	1
$600 to $649	1	2	7	3	13	2	1	2
$650 to $699	–	2	4	4	3	–	1	–
$700 to $749	1	1	5	3	3	–	–	–
$750 to $999	2	–	8	–	3	1	–	–
$1,000 or more	–	–	–	–	–	–	–	–
No cash rent	–	–	–	1	1	–	–	1
Median (dollars)	463	484	554	420	380	379	350	298
Mean (dollars)	471	484	580	452	368	389	329	302
MEALS INCLUDED IN RENT								
Specified renter-occupied housing units	**66**	**41**	**59**	**109**	**449**	**74**	**72**	**110**
With meals included in rent	–	–	–	–	2	–	–	1
No meals included in rent	66	41	59	108	446	74	72	108
No cash rent	–	–	–	1	1	–	–	1

TIPSII [UPF] GH127 CENSUS90 72583600 06/22/92 4:35 PM MACHINE: C DATA:CENSUS90*H1TIPSDA27. 06/18/92 14:00:34 TAPE: NONE FRAME: 271
TSF:CENSUS90*92. 06/18/92 14:04:03 UTF:CENSUS90*93. 06/18/92 14:04:03 META:CENSUS90*H1TABLES27. 06/18/92 14:24:01

Table 64. **Age of Householder and Financial Characteristics of Housing Units With a Householder of Selected Racial Groups: 1990**—Con.

[Threshold is 400 persons. For definitions of terms and meanings of symbols, see text]

Place and [In Selected States] County Subdivision [10,000 or More Persons]	Roseville city	St. Cloud city	St. Louis Park city	St. Paul city				
	All Asian	All Asian	All Asian	American Indian	All Asian	Chinese	Filipino	Asian Indian
Occupied housing units	**237**	**147**	**258**	**1 051**	**3 780**	**275**	**149**	**339**
AGE OF HOUSEHOLDER								
Owner-occupied housing units	**157**	**44**	**144**	**272**	**698**	**79**	**88**	**62**
Under 25 years	1	1	1	5	22	1	1	2
25 to 34 years	21	5	33	67	212	17	17	16
35 to 44 years	53	13	39	76	250	22	33	23
45 to 54 years	45	18	32	67	116	15	24	13
55 to 64 years	25	5	14	38	48	10	4	5
65 to 74 years	12	1	19	15	39	12	5	3
75 years and over	–	1	6	4	11	2	4	–
Renter-occupied housing units	**80**	**103**	**114**	**779**	**3 082**	**196**	**61**	**277**
Under 25 years	13	35	15	127	445	13	6	45
25 to 34 years	37	27	54	265	1 145	111	19	110
35 to 44 years	16	19	22	187	702	43	13	67
45 to 54 years	6	19	10	100	372	9	7	21
55 to 64 years	4	2	8	45	251	11	4	22
65 to 74 years	3	1	3	38	119	5	4	9
75 years and over	1	–	2	17	48	4	8	3
HOUSEHOLDER 65 YEARS AND OVER								
Occupied housing units	**16**	**3**	**30**	**74**	**217**	**23**	**21**	**15**
1-person households	2	1	7	43	50	9	5	1
Mean number of persons per room	.47	.32	.45	.46	.84	.42	.80	1.02
Units in structure:								
1, detached or attached	7	2	24	16	61	12	9	4
2 or more	9	1	5	55	148	11	12	11
Mobile home, trailer, or other	–	–	1	3	8	–	–	–
Specified owner	7	2	21	15	40	12	9	2
Mean value (dollars)	91 400	63 800	93 200	56 800	87 700	131 300	58 900	85 000
Specified renter	4	1	5	55	166	9	12	12
Mean contract rent (dollars)	469	313	475	273	216	206	303	261
VALUE								
Specified owner-occupied housing units	**141**	**32**	**119**	**234**	**539**	**60**	**79**	**44**
Less than $20,000	1	1	1	1	1	–	–	–
$20,000 to $29,999	1	–	–	4	3	–	1	–
$30,000 to $39,999	–	1	–	13	15	1	2	–
$40,000 to $49,999	–	2	–	46	47	2	9	5
$50,000 to $59,999	–	4	1	62	79	5	12	1
$60,000 to $69,999	4	7	19	44	119	10	15	7
$70,000 to $79,999	10	8	31	31	98	8	18	6
$80,000 to $89,999	21	–	33	20	80	10	8	10
$90,000 to $99,999	20	5	14	5	36	4	8	6
$100,000 to $124,999	50	1	12	4	31	8	3	4
$125,000 to $149,999	17	2	4	2	13	5	2	2
$150,000 to $174,999	9	1	2	1	10	5	1	2
$175,000 to $199,999	3	–	–	–	2	–	–	–
$200,000 to $249,999	2	–	–	–	4	1	–	1
$250,000 to $299,999	1	–	1	1	–	–	–	–
$300,000 to $399,999	2	–	1	–	–	–	–	–
$400,000 to $499,999	–	–	–	–	–	–	–	–
$500,000 or more	–	–	–	–	1	1	–	–
Median (dollars)	106 800	70 800	82 300	58 600	70 600	84 000	70 200	83 000
Mean (dollars)	114 700	75 500	89 500	62 500	76 500	101 900	72 400	88 800
Owner-occupied mobile homes or trailers	**–**	**6**	**–**	**–**	**1**	**–**	**–**	**1**
Median (dollars)	–	10 000–	–	–	75 000+	–	–	75 000+
Mean (dollars)	–	10 400	–	–	85 000	–	–	85 000
CONTRACT RENT								
Specified renter-occupied housing units	**80**	**103**	**113**	**778**	**3 063**	**196**	**61**	**276**
Less than $100	2	4	1	36	382	5	1	27
$100 to $149	1	5	3	34	474	10	4	34
$150 to $199	–	6	1	32	257	7	2	16
$200 to $249	–	7	–	24	181	13	3	15
$250 to $299	–	9	1	63	333	51	4	39
$300 to $349	6	24	2	111	411	15	6	36
$350 to $399	16	26	21	162	410	30	10	40
$400 to $449	12	5	11	122	254	13	8	22
$450 to $499	14	6	30	84	139	22	9	18
$500 to $549	16	6	14	42	55	4	4	6
$550 to $599	4	–	8	25	46	9	2	4
$600 to $649	1	–	10	18	30	5	2	3
$650 to $699	3	–	–	13	24	3	1	3
$700 to $749	1	1	2	5	15	–	3	5
$750 to $999	2	1	3	2	24	5	1	6
$1,000 or more	–	2	1	–	5	–	–	1
No cash rent	2	1	5	5	23	4	1	1
Median (dollars)	456	343	473	376	282	339	400	307
Mean (dollars)	458	351	482	369	279	356	404	316
MEALS INCLUDED IN RENT								
Specified renter-occupied housing units	**80**	**103**	**113**	**778**	**3 063**	**196**	**61**	**276**
With meals included in rent	–	–	1	5	40	–	–	9
No meals included in rent	78	102	107	768	3 000	192	60	266
No cash rent	2	1	5	5	23	4	1	1

TIPSII [UPF] GH127 CENSUS90 72583600 06/22/92 4:35 PM MACHINE: C DATA:CENSUS90*H1TIPSDA27. 06/18/92 14:00:34 TAPE: NONE FRAME: 272
TSF:CENSUS90*92. 06/18/92 14:04:03 UTF:CENSUS90*93. 06/18/92 14:04:03 META:CENSUS90*H1TABLES27. 06/18/92 14:24:01

Table 64. **Age of Householder and Financial Characteristics of Housing Units With a Householder of Selected Racial Groups: 1990**—Con.

[Threshold is 400 persons. For definitions of terms and meanings of symbols, see text]

Place and [In Selected States] County Subdivision [10,000 or More Persons]	St. Paul city—Con.					Shoreview city	Woodbury city
	Korean	Vietnamese	Cambodian	Hmong	Laotian	All Asian	All Asian
Occupied housing units	**99**	**347**	**255**	**1 912**	**149**	**145**	**155**
AGE OF HOUSEHOLDER							
Owner-occupied housing units	**18**	**59**	**34**	**253**	**24**	**120**	**130**
Under 25 years	1	2	1	12	–	1	–
25 to 34 years	3	20	9	97	9	23	16
35 to 44 years	4	17	17	98	11	54	71
45 to 54 years	3	11	6	32	3	32	31
55 to 64 years	7	7	1	8	1	10	10
65 to 74 years	–	2	–	2	–	–	2
75 years and over	–	–	–	4	–	–	–
Renter-occupied housing units	**81**	**288**	**221**	**1 659**	**125**	**25**	**25**
Under 25 years	14	44	32	235	22	–	2
25 to 34 years	43	105	58	583	47	12	14
35 to 44 years	15	67	63	379	18	11	8
45 to 54 years	1	42	34	225	18	–	1
55 to 64 years	1	20	24	147	9	2	–
65 to 74 years	5	9	9	65	8	–	–
75 years and over	2	1	1	25	3	–	–
HOUSEHOLDER 65 YEARS AND OVER							
Occupied housing units	**7**	**12**	**10**	**96**	**11**	**–**	**2**
1-person households	3	3	2	14	2	–	–
Mean number of persons per room	.80	.91	1.04	1.09	1.09	–	.57
Units in structure:							
1, detached or attached	–	2	4	15	2	–	2
2 or more	7	9	6	76	9	–	–
Mobile home, trailer, or other	–	1	–	5	–	–	–
Specified owner	–	2	–	3	–	–	2
Mean value (dollars)	–	55 000	–	65 000	–	–	98 800
Specified renter	7	10	10	90	10	–	–
Mean contract rent (dollars)	241	259	157	181	202	–	–
VALUE							
Specified owner-occupied housing units	**16**	**51**	**28**	**182**	**16**	**110**	**127**
Less than $20,000	–	–	1	–	–	2	–
$20,000 to $29,999	–	–	–	2	–	–	–
$30,000 to $39,999	–	2	4	3	2	–	–
$40,000 to $49,999	1	3	–	21	4	–	–
$50,000 to $59,999	2	13	6	33	2	1	–
$60,000 to $69,999	3	13	7	42	3	2	3
$70,000 to $79,999	3	10	2	39	3	5	7
$80,000 to $89,999	3	4	6	31	–	10	8
$90,000 to $99,999	1	3	–	6	2	12	12
$100,000 to $124,999	1	2	1	4	–	30	33
$125,000 to $149,999	–	–	1	–	–	14	23
$150,000 to $174,999	–	–	–	1	–	13	10
$175,000 to $199,999	1	–	–	–	–	5	4
$200,000 to $249,999	1	1	–	–	–	9	13
$250,000 to $299,999	–	–	–	–	–	5	9
$300,000 to $399,999	–	–	–	–	–	2	5
$400,000 to $499,999	–	–	–	–	–	–	–
$500,000 or more	–	–	–	–	–	–	–
Median (dollars)	75 000	63 800	66 700	68 300	60 000	119 200	125 500
Mean (dollars)	91 400	70 000	66 100	68 300	60 300	136 700	149 200
Owner-occupied mobile homes or trailers	**–**	**–**	**–**	**–**	**–**	**1**	**–**
Median (dollars)	–	–	–	–	–	12 500	–
Mean (dollars)	–	–	–	–	–	12 500	–
CONTRACT RENT							
Specified renter-occupied housing units	**81**	**286**	**218**	**1 648**	**123**	**25**	**25**
Less than $100	–	41	50	235	19	–	–
$100 to $149	3	33	32	326	25	–	–
$150 to $199	4	22	23	161	11	1	–
$200 to $249	1	10	8	110	12	–	–
$250 to $299	9	13	8	185	11	–	–
$300 to $349	11	53	20	234	14	–	–
$350 to $399	23	41	46	173	11	1	–
$400 to $449	8	34	19	121	10	3	1
$450 to $499	5	19	7	44	5	13	2
$500 to $549	4	7	1	18	1	–	6
$550 to $599	3	4	1	16	–	1	2
$600 to $649	2	2	2	7	1	1	–
$650 to $699	3	3	1	2	–	–	5
$700 to $749	2	–	–	3	2	–	3
$750 to $999	3	1	–	4	–	3	3
$1,000 or more	–	–	–	–	–	1	3
No cash rent	–	3	–	9	1	1	–
Median (dollars)	372	316	230	243	219	472	665
Mean (dollars)	405	291	248	245	244	545	704
MEALS INCLUDED IN RENT							
Specified renter-occupied housing units	**81**	**286**	**218**	**1 648**	**123**	**25**	**25**
With meals included in rent	2	7	–	18	2	–	1
No meals included in rent	79	276	218	1 621	120	24	24
No cash rent	–	3	–	9	1	1	–

TIPSII [UPF] GH127 CENSUS90 72583600 06/22/92 4:35 PM MACHINE: C DATA:CENSUS90*H1TIPSDA27. 06/18/92 14:00:34 TAPE: NONE FRAME: 273
TSF:CENSUS90*92. 06/18/92 14:04:03 UTF:CENSUS90*93. 06/18/92 14:04:03 META:CENSUS90*H1TABLES27. 06/18/92 14:24:01

Table 65. **Occupancy, Structural, and Utilization Characteristics of Housing Units With a Householder of Hispanic Origin by Type: 1990**

[Householders of Hispanic origin may be of any race. Threshold is 400 persons. For definitions of terms and meanings of symbols, see text]

Place and [In Selected States] County Subdivision [10,000 or More Persons]	Albert Lea city	Brooklyn Park city	Inver Grove Heights city	Minneapolis city		
	Mexican	Mexican	Mexican	Mexican	Puerto Rican	Other Hispanic
Occupied housing units	**242**	**113**	**112**	**1 185**	**249**	**816**
POPULATION						
Persons in occupied housing units	758	373	369	3 275	623	1 940
Per occupied housing unit	3.13	3.30	3.29	2.76	2.50	2.38
Owner-occupied housing units	349	204	296	1 291	198	729
Per owner-occupied housing unit	3.26	3.64	3.29	3.13	2.87	2.86
Renter-occupied housing units	409	169	73	1 984	425	1 211
Per renter-occupied housing unit	3.03	2.96	3.32	2.57	2.36	2.16
TENURE						
Owner-occupied housing units	107	56	90	413	69	255
Percent of occupied housing units	44.2	49.6	80.4	34.9	27.7	31.3
Renter-occupied housing units	135	57	22	772	180	561
UNITS IN STRUCTURE						
Occupied housing units	**242**	**113**	**112**	**1 185**	**249**	**816**
1, detached	139	49	75	439	65	239
1, attached	1	14	10	36	9	28
2	49	–	2	175	34	102
3 or 4	17	2	2	78	22	58
5 to 9	12	–	2	62	13	52
10 to 19	5	7	7	136	29	104
20 to 49	1	23	5	155	37	128
50 or more	9	17	3	97	39	92
Mobile home or trailer	8	–	6	1	–	–
Other	1	1	–	6	1	13
ROOMS						
Owner-occupied housing units	**107**	**56**	**90**	**413**	**69**	**255**
1 room	1	–	–	–	–	2
2 rooms	1	–	–	9	1	6
3 rooms	7	3	1	24	4	22
4 rooms	16	2	10	39	6	34
5 rooms	25	9	20	87	17	68
6 rooms	21	7	24	118	12	48
7 rooms	21	9	22	71	16	32
8 rooms	8	19	7	31	9	24
9 or more rooms	7	7	6	34	4	19
Median	5.7	7.3	6.1	5.9	6.0	5.4
Renter-occupied housing units	**135**	**57**	**22**	**772**	**180**	**561**
1 room	10	2	–	94	23	86
2 rooms	19	5	2	117	36	113
3 rooms	24	15	–	189	47	165
4 rooms	35	19	14	155	24	85
5 rooms	30	12	4	124	33	71
6 rooms	14	3	1	58	14	24
7 rooms	3	1	–	22	3	9
8 rooms	–	–	1	8	–	5
9 or more rooms	–	–	–	5	–	3
Median	3.9	3.8	4.1	3.4	3.2	3.0
PERSONS IN UNIT						
Owner-occupied housing units	**107**	**56**	**90**	**413**	**69**	**255**
1 person	9	1	8	54	10	54
2 persons	33	13	21	115	24	83
3 persons	21	10	19	99	11	41
4 persons	24	18	23	60	17	44
5 persons	10	10	17	54	3	13
6 persons	5	3	2	23	4	10
7 or more persons	5	1	–	8	–	10
Median	3.05	3.72	3.34	2.88	2.55	2.39
Renter-occupied housing units	**135**	**57**	**22**	**772**	**180**	**561**
1 person	29	6	3	256	63	228
2 persons	30	18	4	203	57	178
3 persons	29	16	4	125	26	66
4 persons	20	10	6	79	17	49
5 persons	14	6	4	62	5	24
6 persons	8	–	1	23	7	7
7 or more persons	5	1	–	24	5	9
Median	2.79	2.78	3.50	2.14	1.97	1.79
PERSONS PER ROOM						
Owner-occupied housing units	**107**	**56**	**90**	**413**	**69**	**255**
0.50 or less	56	27	47	236	43	165
0.51 to 0.75	27	19	30	90	20	38
0.76 to 1.00	17	8	11	67	4	28
1.01 to 1.50	4	2	2	14	2	14
1.51 or more	3	–	–	6	–	10
Mean	.56	.52	.53	.52	.47	.50
Renter-occupied housing units	**135**	**57**	**22**	**772**	**180**	**561**
0.50 or less	44	13	7	343	75	257
0.51 to 0.75	29	23	4	122	36	93
0.76 to 1.00	35	13	7	170	41	141
1.01 to 1.50	15	5	4	55	15	20
1.51 or more	12	3	–	82	13	50
Mean	.79	.78	.78	.72	.71	.68

TIPSII [UPF] GH127 CENSUS90 72583600 06/22/92 4:35 PM MACHINE: C DATA:CENSUS90*H1TIPSDA27. 06/18/92 14:00:34 TAPE: NONE FRAME: 274
TSF:CENSUS90*92. 06/18/92 14:04:03 UTF:CENSUS90*93. 06/18/92 14:04:03 META:CENSUS90*H1TABLES27. 06/18/92 14:24:01

Table 65. **Occupancy, Structural, and Utilization Characteristics of Housing Units With a Householder of Hispanic Origin by Type: 1990**—Con.

[Householders of Hispanic origin may be of any race. Threshold is 400 persons. For definitions of terms and meanings of symbols, see text]

Place and [In Selected States] County Subdivision [10,000 or More Persons]	Moorhead city	St. Paul city			West St. Paul city	Willmar city
	Mexican	Mexican	Puerto Rican	Other Hispanic	Mexican	Mexican
Occupied housing units	**187**	**2 366**	**170**	**535**	**221**	**214**
POPULATION						
Persons in occupied housing units	690	7 430	561	1 581	629	955
Per occupied housing unit	3.69	3.14	3.30	2.96	2.85	4.46
Owner-occupied housing units	102	3 714	216	485	367	389
Per owner-occupied housing unit	3.09	3.61	3.72	3.34	3.28	4.63
Renter-occupied housing units	588	3 716	345	1 096	262	566
Per renter-occupied housing unit	3.82	2.78	3.08	2.81	2.40	4.35
TENURE						
Owner-occupied housing units	33	1 029	58	145	112	84
Percent of occupied housing units	17.6	43.5	34.1	27.1	50.7	39.3
Renter-occupied housing units	154	1 337	112	390	109	130
UNITS IN STRUCTURE						
Occupied housing units	**187**	**2 366**	**170**	**535**	**221**	**214**
1, detached	48	1 066	61	151	116	41
1, attached	18	90	13	37	7	4
2	9	335	25	49	12	21
3 or 4	22	206	6	50	6	15
5 to 9	15	124	8	48	6	15
10 to 19	40	225	16	76	34	4
20 to 49	21	145	18	60	29	3
50 or more	2	151	21	52	11	–
Mobile home or trailer	11	–	–	1	–	111
Other	1	24	2	11	–	–
ROOMS						
Owner-occupied housing units	**33**	**1 029**	**58**	**145**	**112**	**84**
1 room	–	1	–	–	–	–
2 rooms	2	14	1	4	1	11
3 rooms	2	30	–	15	2	33
4 rooms	6	95	6	14	7	18
5 rooms	9	235	12	20	27	12
6 rooms	1	257	11	25	35	3
7 rooms	4	210	15	31	24	4
8 rooms	4	112	8	18	8	2
9 or more rooms	5	75	5	18	8	1
Median	5.2	6.0	6.4	6.3	6.0	3.4
Renter-occupied housing units	**154**	**1 337**	**112**	**390**	**109**	**130**
1 room	11	89	16	28	2	5
2 rooms	25	138	17	79	9	16
3 rooms	37	326	21	109	38	36
4 rooms	50	366	30	102	41	42
5 rooms	19	251	15	49	15	18
6 rooms	8	108	7	16	1	5
7 rooms	2	32	3	3	3	7
8 rooms	1	19	2	1	–	1
9 or more rooms	1	8	1	3	–	–
Median	3.6	3.8	3.6	3.3	3.6	3.7
PERSONS IN UNIT						
Owner-occupied housing units	**33**	**1 029**	**58**	**145**	**112**	**84**
1 person	6	115	7	28	9	8
2 persons	6	219	11	29	34	7
3 persons	7	180	6	19	17	11
4 persons	8	214	14	32	27	17
5 persons	5	152	11	18	20	13
6 persons	1	87	5	10	4	11
7 or more persons	–	62	4	9	1	17
Median	3.14	3.50	3.86	3.32	3.26	4.44
Renter-occupied housing units	**154**	**1 337**	**112**	**390**	**109**	**130**
1 person	15	354	27	112	34	9
2 persons	31	340	24	100	32	14
3 persons	25	276	23	60	22	29
4 persons	32	163	17	60	13	23
5 persons	24	100	9	25	4	17
6 persons	12	60	4	16	2	20
7 or more persons	15	44	8	17	2	18
Median	3.69	2.42	2.72	2.33	2.14	4.07
PERSONS PER ROOM						
Owner-occupied housing units	**33**	**1 029**	**58**	**145**	**112**	**84**
0.50 or less	17	492	29	81	62	15
0.51 to 0.75	8	262	11	33	27	11
0.76 to 1.00	6	201	14	12	19	15
1.01 to 1.50	–	47	4	11	4	12
1.51 or more	2	27	–	8	–	31
Mean	.52	.59	.58	.54	.53	1.20
Renter-occupied housing units	**154**	**1 337**	**112**	**390**	**109**	**130**
0.50 or less	26	529	30	143	50	12
0.51 to 0.75	24	321	21	64	28	24
0.76 to 1.00	41	304	33	91	21	36
1.01 to 1.50	25	102	10	36	8	26
1.51 or more	38	81	18	56	2	32
Mean	1.07	.72	.87	.83	.66	1.16

TIPSII [UPF] GH127 CENSUS90 72583600 06/22/92 4:35 PM MACHINE: C DATA:CENSUS90*H1TIPSDA27. 06/18/92 14:00:34 TAPE: NONE FRAME: 275
TSF:CENSUS90*92. 06/18/92 14:04:03 UTF:CENSUS90*93. 06/18/92 14:04:03 META:CENSUS90*H1TABLES27. 06/18/92 14:24:01

Table 66. **Age of Householder and Financial Characteristics of Housing Units With a Householder of Hispanic Origin by Type: 1990**

[Householders of Hispanic origin may be of any race. Threshold is 400 persons. For definitions of terms and meanings of symbols, see text]

Place and [In Selected States] County Subdivision [10,000 or More Persons]	Albert Lea city	Brooklyn Park city	Inver Grove Heights city	Minneapolis city		
	Mexican	Mexican	Mexican	Mexican	Puerto Rican	Other Hispanic
Occupied housing units	**242**	**113**	**112**	**1 185**	**249**	**816**
AGE OF HOUSEHOLDER						
Owner-occupied housing units	**107**	**56**	**90**	**413**	**69**	**255**
Under 25 years	2	1	–	12	4	12
25 to 34 years	21	14	26	105	22	69
35 to 44 years	26	17	26	122	25	79
45 to 54 years	17	15	20	64	6	46
55 to 64 years	20	9	8	50	4	17
65 to 74 years	15	–	7	38	5	16
75 years and over	6	–	3	22	3	16
Renter-occupied housing units	**135**	**57**	**22**	**772**	**180**	**561**
Under 25 years	31	17	4	165	40	93
25 to 34 years	45	25	12	310	67	240
35 to 44 years	29	10	6	148	47	105
45 to 54 years	17	3	–	67	13	43
55 to 64 years	3	2	–	37	4	32
65 to 74 years	5	–	–	18	5	24
75 years and over	5	–	–	27	4	24
HOUSEHOLDER 65 YEARS AND OVER						
Occupied housing units	**31**	**–**	**10**	**105**	**17**	**80**
1-person households	9	–	2	56	9	44
Mean number of persons per room	.47	–	.37	.39	.45	.42
Units in structure:						
1, detached or attached	20	–	8	57	6	31
2 or more	10	–	–	45	10	46
Mobile home, trailer, or other	1	–	2	3	1	3
Specified owner	17	–	7	45	6	24
Mean value (dollars)	33 400	–	78 900	58 400	62 500	72 900
Specified renter	10	–	–	45	9	48
Mean contract rent (dollars)	189	–	–	263	182	293
VALUE						
Specified owner-occupied housing units	**93**	**53**	**76**	**345**	**55**	**193**
Less than $20,000	16	–	2	2	–	–
$20,000 to $29,999	20	–	–	5	–	–
$30,000 to $39,999	28	–	1	15	1	11
$40,000 to $49,999	16	3	–	43	8	18
$50,000 to $59,999	5	2	5	82	13	50
$60,000 to $69,999	4	5	6	84	10	34
$70,000 to $79,999	3	8	19	53	8	37
$80,000 to $89,999	–	11	16	25	7	15
$90,000 to $99,999	–	12	9	11	2	8
$100,000 to $124,999	–	9	10	14	5	5
$125,000 to $149,999	1	3	6	4	–	6
$150,000 to $174,999	–	–	1	4	–	2
$175,000 to $199,999	–	–	–	–	–	2
$200,000 to $249,999	–	–	1	–	–	1
$250,000 to $299,999	–	–	–	1	–	4
$300,000 to $399,999	–	–	–	2	–	–
$400,000 to $499,999	–	–	–	–	–	–
$500,000 or more	–	–	–	–	1	–
Median (dollars)	33 300	87 700	83 100	62 800	64 600	65 400
Mean (dollars)	35 800	88 300	88 400	68 100	78 700	74 700
Owner-occupied mobile homes or trailers	**3**	**–**	**6**	**1**	**–**	**–**
Median (dollars)	12 500	–	12 500	75 000+	–	–
Mean (dollars)	13 000	–	13 600	600 000	–	–
CONTRACT RENT						
Specified renter-occupied housing units	**135**	**56**	**21**	**767**	**177**	**556**
Less than $100	10	1	2	18	5	23
$100 to $149	15	–	1	32	13	32
$150 to $199	30	1	–	23	7	29
$200 to $249	26	–	–	38	7	17
$250 to $299	28	–	–	53	12	51
$300 to $349	12	5	2	118	25	78
$350 to $399	4	16	1	164	32	100
$400 to $449	4	6	2	105	18	69
$450 to $499	1	10	4	68	28	43
$500 to $549	–	10	6	50	9	38
$550 to $599	1	3	2	26	7	24
$600 to $649	–	1	1	20	5	15
$650 to $699	–	2	–	16	5	11
$700 to $749	–	–	–	11	1	7
$750 to $999	–	–	–	9	1	13
$1,000 or more	–	–	–	2	–	1
No cash rent	4	1	–	14	2	5
Median (dollars)	217	431	471	379	381	371
Mean (dollars)	223	438	429	387	376	380
MEALS INCLUDED IN RENT						
Specified renter-occupied housing units	**135**	**56**	**21**	**767**	**177**	**556**
With meals included in rent	–	–	–	5	–	1
No meals included in rent	131	55	21	748	175	550
No cash rent	4	1	–	14	2	5

TIPSII [UPF] GH127 CENSUS90 72583600 06/22/92 4:35 PM MACHINE: C DATA:CENSUS90*H1TIPSDA27. 06/18/92 14:00:34 TAPE: NONE FRAME: 276
TSF:CENSUS90*92. 06/18/92 14:04:03 UTF:CENSUS90*93. 06/18/92 14:04:03 META:CENSUS90*H1TABLES27. 06/18/92 14:24:01

Table 66. **Age of Householder and Financial Characteristics of Housing Units With a Householder of Hispanic Origin by Type: 1990**—Con.

[Householders of Hispanic origin may be of any race. Threshold is 400 persons. For definitions of terms and meanings of symbols, see text]

Place and [In Selected States] County Subdivision [10,000 or More Persons]	Moorhead city	St. Paul city			West St. Paul city	Willmar city
	Mexican	Mexican	Puerto Rican	Other Hispanic	Mexican	Mexican
Occupied housing units	**187**	**2 366**	**170**	**535**	**221**	**214**
AGE OF HOUSEHOLDER						
Owner-occupied housing units	**33**	**1 029**	**58**	**145**	**112**	**84**
Under 25 years	1	19	1	2	1	12
25 to 34 years	10	179	20	30	28	36
35 to 44 years	11	278	21	46	25	17
45 to 54 years	4	192	9	37	22	8
55 to 64 years	3	181	4	12	19	5
65 to 74 years	1	114	2	8	11	4
75 years and over	3	66	1	10	6	2
Renter-occupied housing units	**154**	**1 337**	**112**	**390**	**109**	**130**
Under 25 years	37	229	22	83	16	33
25 to 34 years	51	471	40	144	49	41
35 to 44 years	44	292	32	64	18	32
45 to 54 years	15	128	5	35	13	15
55 to 64 years	4	102	9	23	8	8
65 to 74 years	1	67	2	26	3	1
75 years and over	2	48	2	15	2	–
HOUSEHOLDER 65 YEARS AND OVER						
Occupied housing units	**7**	**295**	**7**	**59**	**22**	**7**
1-person households	3	123	1	39	8	4
Mean number of persons per room	.46	.44	.59	.43	.42	.36
Units in structure:						
1, detached or attached	4	178	3	21	17	1
2 or more	3	111	4	37	5	2
Mobile home, trailer, or other	–	6	–	1	–	4
Specified owner	3	160	2	16	15	1
Mean value (dollars)	39 200	61 100	168 800	72 800	85 700	27 500
Specified renter	3	111	4	41	5	1
Mean contract rent (dollars)	337	299	257	229	432	337
VALUE						
Specified owner-occupied housing units	**26**	**885**	**51**	**120**	**105**	**14**
Less than $20,000	1	2	–	–	–	1
$20,000 to $29,999	2	17	–	–	–	1
$30,000 to $39,999	3	41	2	7	–	2
$40,000 to $49,999	7	145	5	11	–	2
$50,000 to $59,999	3	205	8	16	7	5
$60,000 to $69,999	8	232	16	22	25	2
$70,000 to $79,999	2	128	9	22	21	–
$80,000 to $89,999	–	65	3	15	24	1
$90,000 to $99,999	–	25	2	9	14	–
$100,000 to $124,999	–	13	3	6	10	–
$125,000 to $149,999	–	6	1	4	3	–
$150,000 to $174,999	–	–	–	2	1	–
$175,000 to $199,999	–	3	–	1	–	–
$200,000 to $249,999	–	1	–	4	–	–
$250,000 to $299,999	–	–	2	–	–	–
$300,000 to $399,999	–	2	–	1	–	–
$400,000 to $499,999	–	–	–	–	–	–
$500,000 or more	–	–	–	–	–	–
Median (dollars)	50 000	61 500	67 300	71 800	79 700	51 300
Mean (dollars)	50 200	63 500	77 400	82 200	82 400	48 400
Owner-occupied mobile homes or trailers	**5**	**–**	**–**	**–**	**–**	**66**
Median (dollars)	10 000–	–	–	–	–	10 000–
Mean (dollars)	9 000	–	–	–	–	9 500
CONTRACT RENT						
Specified renter-occupied housing units	**153**	**1 327**	**109**	**389**	**108**	**128**
Less than $100	10	78	8	20	2	9
$100 to $149	17	47	5	33	2	12
$150 to $199	11	47	3	14	–	18
$200 to $249	10	61	5	16	3	18
$250 to $299	40	126	6	32	1	20
$300 to $349	26	178	13	48	8	25
$350 to $399	18	248	17	81	15	13
$400 to $449	8	181	17	57	29	9
$450 to $499	7	145	14	31	14	2
$500 to $549	2	86	7	18	23	2
$550 to $599	3	35	8	10	4	–
$600 to $649	–	32	1	6	1	–
$650 to $699	–	25	1	8	2	–
$700 to $749	–	8	2	3	–	–
$750 to $999	–	13	–	5	2	–
$1,000 or more	–	5	–	1	–	–
No cash rent	1	12	2	6	2	–
Median (dollars)	277	372	390	365	441	265
Mean (dollars)	280	372	374	359	441	260
MEALS INCLUDED IN RENT						
Specified renter-occupied housing units	**153**	**1 327**	**109**	**389**	**108**	**128**
With meals included in rent	–	11	–	6	–	–
No meals included in rent	152	1 304	107	377	106	128
No cash rent	1	12	2	6	2	–

TIPSII [UPF] GH127 CENSUS90 72583600 06/22/92 4:35 PM MACHINE: C DATA:CENSUS90*H1TIPSDA27. 06/18/92 14:00:34 TAPE: NONE FRAME: 277
TSF:CENSUS90*92. 06/18/92 14:04:03 UTF:CENSUS90*93. 06/18/92 14:04:03 META:CENSUS90*H1TABLES27. 06/18/92 14:24:01

Table 67. Occupancy, Structural Characteristics, and Age of Householder: 1990

[For definitions of terms and meanings of symbols, see text]

Place and [In Selected States] County Subdivision [2,500 to 9,999 Persons]	Afton city	Alexandria city	Alexandria township	Arden Hills city	Arnold CDP	Avon township	Baldwin township	Baxter city	Bayport city	Belle Plaine city
All housing units	**918**	**3 741**	**1 692**	**2 958**	**1 058**	**731**	**1 163**	**1 257**	**778**	**1 146**
POPULATION										
Persons in occupied housing units	2 645	7 575	4 014	8 174	2 891	1 961	2 909	3 683	1 728	2 968
Per occupied housing unit	2.97	2.15	2.89	2.81	2.81	3.25	3.05	3.07	2.33	2.72
Owner-occupied housing units	2 503	4 418	3 562	7 297	2 770	1 828	2 722	3 348	1 436	2 474
Per owner-occupied housing unit	3.00	2.45	2.95	2.86	2.81	3.31	3.04	3.15	2.49	2.93
Renter-occupied housing units	142	3 157	452	877	121	133	187	335	292	494
Per renter-occupied housing unit	2.54	1.83	2.46	2.48	2.75	2.61	3.12	2.43	1.76	1.98
TENURE BY RACE AND HISPANIC ORIGIN OF HOUSEHOLDER										
Occupied housing units	**890**	**3 527**	**1 390**	**2 904**	**1 029**	**603**	**954**	**1 200**	**743**	**1 092**
Owner-occupied housing units	834	1 801	1 206	2 551	985	552	894	1 062	577	843
Percent of occupied housing units	93.7	51.1	86.8	87.8	95.7	91.5	93.7	88.5	77.7	77.2
White	825	1 797	1 203	2 472	969	551	891	1 058	573	838
Black	1	–	–	16	4	–	1	1	1	1
American Indian, Eskimo, or Aleut	–	2	2	4	11	–	1	3	2	1
Asian or Pacific Islander	4	1	1	57	1	1	1	–	1	2
Other race	4	1	–	2	–	–	–	–	–	1
Hispanic origin (of any race)	6	6	2	7	1	–	3	–	3	1
White, not of Hispanic origin	823	1 792	1 201	2 467	969	551	889	1 058	570	838
Renter-occupied housing units	56	1 726	184	353	44	51	60	138	166	249
White	55	1 708	183	327	41	50	60	136	165	248
Black	–	–	–	12	1	–	–	–	–	–
American Indian, Eskimo, or Aleut	–	10	1	1	1	–	–	–	1	1
Asian or Pacific Islander	–	5	–	13	1	1	–	1	–	–
Other race	1	3	–	–	–	–	–	1	–	–
Hispanic origin (of any race)	1	10	3	3	–	–	2	3	–	1
White, not of Hispanic origin	55	1 701	181	325	41	50	58	134	165	247
VACANCY STATUS										
Vacant housing units	**28**	**214**	**302**	**54**	**29**	**128**	**209**	**57**	**35**	**54**
For sale only	4	24	17	19	9	2	12	12	6	14
For rent	1	101	20	11	3	1	6	9	7	22
Rented or sold, not occupied	6	17	10	3	6	–	6	7	6	10
For seasonal, recreational, or occasional use	7	27	222	5	1	115	162	19	10	2
For migrant workers	–	–	–	–	–	–	–	–	–	–
Other vacant	10	45	33	16	10	10	23	10	6	6
Boarded up	–	–	1	–	1	–	1	1	1	–
DURATION OF VACANCY										
Vacant-for-sale-only housing units	**4**	**24**	**17**	**19**	**9**	**2**	**12**	**12**	**6**	**14**
Less than 2 months	–	2	–	5	2	–	–	4	3	4
2 up to 6 months	2	8	4	4	2	–	2	5	2	4
6 or more months	2	14	13	10	5	2	10	3	1	6
Vacant-for-rent housing units	**1**	**101**	**20**	**11**	**3**	**1**	**6**	**9**	**7**	**22**
Less than 2 months	–	33	9	2	1	–	–	6	4	9
2 up to 6 months	1	46	2	7	–	–	5	–	3	11
6 or more months	–	22	9	2	2	1	1	3	–	2
UNITS IN STRUCTURE										
1, detached	891	1 839	1 434	2 072	909	635	980	1 097	584	807
1, attached	15	88	40	308	5	6	4	6	26	21
2	4	255	38	7	8	2	5	3	32	90
3 or 4	2	226	11	16	–	4	–	43	53	50
5 to 9	–	146	41	5	–	–	–	16	25	34
10 to 19	–	215	–	31	–	1	1	30	11	49
20 to 49	–	468	–	145	–	–	–	–	41	–
50 or more	–	217	–	63	–	–	–	–	–	–
Mobile home or trailer	2	220	115	303	133	80	121	57	1	76
Other	4	67	13	8	3	3	52	5	5	19
Occupied housing units	**890**	**3 527**	**1 390**	**2 904**	**1 029**	**603**	**954**	**1 200**	**743**	**1 092**
AGE OF HOUSEHOLDER										
Under 25 years	5	466	57	80	21	16	32	38	25	60
25 to 34 years	127	676	287	526	225	158	239	246	139	288
35 to 44 years	278	468	338	850	268	161	261	375	125	200
45 to 54 years	234	321	234	639	168	93	207	213	102	138
55 to 64 years	132	344	201	394	173	83	95	156	111	126
65 to 74 years	74	517	167	281	119	51	83	116	128	147
75 years and over	40	735	106	134	55	41	37	56	113	133
HOUSEHOLDER 65 YEARS AND OVER										
Occupied housing units	**114**	**1 252**	**273**	**415**	**174**	**92**	**120**	**172**	**241**	**280**
1-person households	41	739	71	128	53	27	36	39	118	135
Mean number of persons per room	.30	.32	.30	.30	.37	.36	.34	.33	.30	.30
Units in structure:										
1, detached or attached	114	627	246	355	155	83	109	145	189	210
2 or more	–	569	15	46	–	1	–	12	52	62
Mobile home, trailer, or other	–	56	12	14	19	8	11	15	–	8
Specified owner	62	546	205	325	129	45	67	129	177	187
Mean value (dollars)	107 000	50 700	71 100	124 600	41 400	73 700	66 000	64 000	86 000	61 200
Specified renter	2	545	12	48	4	2	2	15	52	66
Mean contract rent (dollars)	–	238	310	852	201	237	–	332	544	271
With meals included in rent	–	3	–	13	–	–	–	–	32	–
Mean contract rent (dollars)	–	509	–	1 192	–	–	–	–	647	–
No meals included in rent	–	529	9	34	4	1	–	15	19	63
No cash rent	2	13	3	1	–	1	2	–	1	3

TIPSII [UPF] GH127 CENSUS90 72583600 06/22/92 4:35 PM MACHINE: C DATA:CENSUS90*H1TIPSDA27. 06/18/92 14:00:34 TAPE: NONE FRAME: 278
TSF:CENSUS90*92. 06/18/92 14:04:03 UTF:CENSUS90*93. 06/18/92 14:04:03 META:CENSUS90*H1TABLES27. 06/18/92 14:24:01

Table 67. **Occupancy, Structural Characteristics, and Age of Householder: 1990**—Con.

[For definitions of terms and meanings of symbols, see text]

Place and [In Selected States] County Subdivision [2,500 to 9,999 Persons]	Bemidji township	Benson city	Big Lake city	Big Lake township	Blue Earth city	Bradford township, Isanti County	Breckenridge city	Buffalo city	Caledonia city	Cambridge city
All housing units	**966**	**1 484**	**1 264**	**1 466**	**1 644**	**993**	**1 619**	**2 608**	**1 189**	**1 950**
POPULATION										
Persons in occupied housing units	2 611	3 125	3 113	4 452	3 544	2 637	3 590	6 551	2 757	4 431
Per occupied housing unit	2.92	2.26	2.74	3.22	2.32	3.14	2.43	2.68	2.42	2.36
Owner-occupied housing units	2 154	2 425	2 410	4 306	2 788	2 505	2 733	4 814	2 251	2 987
Per owner-occupied housing unit	3.00	2.48	2.92	3.24	2.48	3.17	2.67	2.98	2.59	2.67
Renter-occupied housing units	457	700	703	146	756	132	857	1 737	506	1 444
Per renter-occupied housing unit	2.57	1.73	2.28	2.65	1.87	2.59	1.90	2.10	1.86	1.91
TENURE BY RACE AND HISPANIC ORIGIN OF HOUSEHOLDER										
Occupied housing units	**895**	**1 382**	**1 135**	**1 384**	**1 530**	**841**	**1 477**	**2 445**	**1 140**	**1 876**
Owner-occupied housing units	717	978	826	1 329	1 126	790	1 025	1 617	868	1 118
Percent of occupied housing units	80.1	70.8	72.8	96.0	73.6	93.9	69.4	66.1	76.1	59.6
White	687	978	818	1 319	1 117	786	1 019	1 609	866	1 108
Black	–	–	1	2	1	3	–	–	–	–
American Indian, Eskimo, or Aleut	29	–	5	8	3	–	4	4	1	3
Asian or Pacific Islander	–	–	1	–	3	–	2	4	1	5
Other race	1	–	1	–	2	1	–	–	–	2
Hispanic origin (of any race)	1	1	1	4	5	3	2	3	–	4
White, not of Hispanic origin	687	977	818	1 316	1 115	784	1 017	1 606	866	1 107
Renter-occupied housing units	178	404	309	55	404	51	452	828	272	758
White	164	399	308	55	401	50	442	815	271	746
Black	1	–	–	–	–	–	–	1	–	3
American Indian, Eskimo, or Aleut	13	3	–	–	1	–	3	7	–	6
Asian or Pacific Islander	–	1	–	–	–	1	2	2	1	2
Other race	–	1	1	–	2	–	5	3	–	1
Hispanic origin (of any race)	1	2	3	–	6	–	8	3	–	1
White, not of Hispanic origin	163	398	306	55	397	50	439	815	271	745
VACANCY STATUS										
Vacant housing units	**71**	**102**	**129**	**82**	**114**	**152**	**142**	**163**	**49**	**74**
For sale only	4	18	21	3	31	3	15	20	10	11
For rent	21	40	33	1	52	3	91	73	22	23
Rented or sold, not occupied	10	10	4	7	1	4	8	17	2	16
For seasonal, recreational, or occasional use	23	4	59	61	2	125	8	33	2	12
For migrant workers	–	–	1	–	–	–	3	–	–	1
Other vacant	13	30	11	10	28	17	17	20	13	11
Boarded up	–	–	–	–	–	3	–	2	–	–
DURATION OF VACANCY										
Vacant-for-sale-only housing units	**4**	**18**	**21**	**3**	**31**	**3**	**15**	**20**	**10**	**11**
Less than 2 months	–	3	5	–	1	–	3	5	2	3
2 up to 6 months	3	1	3	1	11	–	2	9	4	1
6 or more months	1	14	13	2	19	3	10	6	4	7
Vacant-for-rent housing units	**21**	**40**	**33**	**1**	**52**	**3**	**91**	**73**	**22**	**23**
Less than 2 months	5	14	11	–	12	2	36	40	9	8
2 up to 6 months	12	17	14	–	18	–	22	30	7	9
6 or more months	4	9	8	1	22	1	33	3	6	6
UNITS IN STRUCTURE										
1, detached	647	1 074	861	1 413	1 219	956	1 074	1 496	860	956
1, attached	6	19	19	6	32	1	12	40	10	74
2	28	42	40	12	108	6	59	122	34	140
3 or 4	24	38	27	1	57	1	74	33	48	79
5 to 9	18	47	40	–	39	–	88	152	57	62
10 to 19	12	66	55	–	16	–	44	168	30	125
20 to 49	–	73	86	–	51	–	71	333	56	250
50 or more	–	70	–	–	56	–	78	–	–	52
Mobile home or trailer	226	38	131	28	44	23	104	244	78	186
Other	5	17	5	6	22	6	15	20	16	26
Occupied housing units	**895**	**1 382**	**1 135**	**1 384**	**1 530**	**841**	**1 477**	**2 445**	**1 140**	**1 876**
AGE OF HOUSEHOLDER										
Under 25 years	69	47	84	43	50	22	99	190	46	133
25 to 34 years	210	196	340	406	243	220	276	641	209	395
35 to 44 years	246	223	282	445	275	268	278	535	191	310
45 to 54 years	144	126	143	224	200	151	164	318	123	225
55 to 64 years	106	179	100	135	202	89	209	226	154	192
65 to 74 years	68	295	94	84	259	53	205	238	188	247
75 years and over	52	316	92	47	301	38	246	297	229	374
HOUSEHOLDER 65 YEARS AND OVER										
Occupied housing units	**120**	**611**	**186**	**131**	**560**	**91**	**451**	**535**	**417**	**621**
1-person households	38	357	92	46	312	31	261	291	230	352
Mean number of persons per room	.33	.30	.35	.33	.28	.32	.31	.32	.29	.33
Units in structure:										
1, detached or attached	92	420	134	123	402	84	284	283	309	228
2 or more	7	179	45	1	146	1	150	219	91	315
Mobile home, trailer, or other	21	12	7	7	12	6	17	33	17	78
Specified owner	56	401	118	71	361	45	267	254	280	213
Mean value (dollars)	57 300	32 000	64 500	74 200	44 500	54 400	40 100	67 100	45 100	65 700
Specified renter	12	193	52	5	144	2	149	204	93	287
Mean contract rent (dollars)	287	183	255	213	199	287	187	286	207	407
With meals included in rent	–	–	1	–	–	–	–	6	8	40
Mean contract rent (dollars)	–	–	413	–	–	–	–	717	530	818
No meals included in rent	7	189	47	2	140	1	146	195	80	246
No cash rent	5	4	4	3	4	1	3	3	5	1

TIPSII [UPF] GH127 CENSUS90 72583600 06/22/92 4:35 PM MACHINE: C DATA:CENSUS90*H1TIPSDA27. 06/18/92 14:00:34 TAPE: NONE FRAME: 279
TSF:CENSUS90*92. 06/18/92 14:04:03 UTF:CENSUS90*93. 06/18/92 14:04:03 META:CENSUS90*H1TABLES27. 06/18/92 14:24:01

Table 67. **Occupancy, Structural Characteristics, and Age of Householder: 1990**—Con.

[For definitions of terms and meanings of symbols, see text]

Place and [In Selected States] County Subdivision [2,500 to 9,999 Persons]	Cannon Falls city	Cascade township	Chisago Lake township	Chisholm city	Circle Pines city	Columbus township	Corcoran city	Credit River township	Crookston city	Dayton city
All housing units	**1 282**	**1 092**	**1 297**	**2 405**	**1 599**	**1 158**	**1 564**	**882**	**3 289**	**1 394**
POPULATION										
Persons in occupied housing units	3 139	3 120	3 049	5 109	4 704	3 690	5 199	2 854	7 419	4 443
Per occupied housing unit	2.53	2.94	2.89	2.28	3.01	3.27	3.37	3.30	2.49	3.23
Owner-occupied housing units	2 473	2 842	2 869	4 263	4 577	3 573	4 979	2 740	5 496	4 285
Per owner-occupied housing unit	2.77	2.99	2.94	2.42	3.05	3.29	3.40	3.33	2.71	3.27
Renter-occupied housing units	666	278	180	846	127	117	220	114	1 923	158
Per renter-occupied housing unit	1.90	2.53	2.25	1.77	2.12	2.66	2.78	2.78	2.02	2.43
TENURE BY RACE AND HISPANIC ORIGIN OF HOUSEHOLDER										
Occupied housing units	**1 243**	**1 060**	**1 056**	**2 243**	**1 562**	**1 129**	**1 545**	**864**	**2 981**	**1 376**
Owner-occupied housing units	892	950	976	1 764	1 502	1 085	1 466	823	2 031	1 311
Percent of occupied housing units	71.8	89.6	92.4	78.6	96.2	96.1	94.9	95.3	68.1	95.3
White	889	925	971	1 757	1 481	1 073	1 454	821	2 012	1 300
Black	–	4	2	1	2	3	2	–	1	3
American Indian, Eskimo, or Aleut	3	1	2	2	6	6	7	1	6	4
Asian or Pacific Islander	–	20	1	3	11	1	2	–	2	4
Other race	–	–	–	1	2	2	1	1	10	–
Hispanic origin (of any race)	1	4	1	4	9	6	2	1	28	1
White, not of Hispanic origin	888	922	970	1 754	1 474	1 069	1 453	821	1 994	1 299
Renter-occupied housing units	351	110	80	479	60	44	79	41	950	65
White	348	105	79	474	59	44	77	41	906	64
Black	–	1	1	–	–	–	1	–	6	–
American Indian, Eskimo, or Aleut	1	1	–	3	–	–	–	–	18	1
Asian or Pacific Islander	2	3	–	1	1	–	–	–	3	–
Other race	–	–	–	1	–	–	1	–	17	–
Hispanic origin (of any race)	3	1	–	2	1	–	1	–	63	–
White, not of Hispanic origin	345	104	79	473	58	44	77	41	861	64
VACANCY STATUS										
Vacant housing units	**39**	**32**	**241**	**162**	**37**	**29**	**19**	**18**	**308**	**18**
For sale only	13	10	8	31	12	4	12	8	36	10
For rent	10	6	3	39	9	–	–	2	191	4
Rented or sold, not occupied	6	10	9	17	2	1	–	4	18	–
For seasonal, recreational, or occasional use	4	–	205	6	1	17	1	–	6	1
For migrant workers	–	–	–	–	–	–	–	–	1	–
Other vacant	6	6	16	69	13	7	6	4	56	3
Boarded up	–	1	–	4	–	–	1	–	2	–
DURATION OF VACANCY										
Vacant-for-sale-only housing units	**13**	**10**	**8**	**31**	**12**	**4**	**12**	**8**	**36**	**10**
Less than 2 months	1	–	3	4	3	1	2	1	5	1
2 up to 6 months	7	8	2	14	6	3	5	4	10	6
6 or more months	5	2	3	13	3	–	5	3	21	3
Vacant-for-rent housing units	**10**	**6**	**3**	**39**	**9**	**–**	**–**	**2**	**191**	**4**
Less than 2 months	1	1	1	7	2	–	–	1	35	4
2 up to 6 months	8	4	2	17	7	–	–	–	109	–
6 or more months	1	1	–	15	–	–	–	1	47	–
UNITS IN STRUCTURE										
1, detached	773	750	1 163	1 898	1 303	1 129	1 355	845	2 162	1 127
1, attached	22	12	11	25	240	7	8	11	37	8
2	70	9	17	131	42	8	7	16	175	5
3 or 4	84	47	4	98	13	–	4	5	130	4
5 to 9	49	7	6	126	–	1	–	–	105	12
10 to 19	71	1	4	11	–	–	–	1	198	–
20 to 49	80	–	–	80	–	–	–	–	194	–
50 or more	–	–	–	–	–	–	–	–	72	–
Mobile home or trailer	115	262	86	13	–	8	184	4	126	232
Other	18	4	6	23	1	5	6	–	90	6
Occupied housing units	**1 243**	**1 060**	**1 056**	**2 243**	**1 562**	**1 129**	**1 545**	**864**	**2 981**	**1 376**
AGE OF HOUSEHOLDER										
Under 25 years	78	49	22	74	25	7	30	8	209	41
25 to 34 years	303	282	191	298	438	210	434	190	604	348
35 to 44 years	240	273	293	453	508	414	539	318	598	420
45 to 54 years	126	228	219	244	259	274	299	202	347	282
55 to 64 years	134	116	135	305	198	125	144	89	375	176
65 to 74 years	150	81	131	471	118	61	61	42	420	67
75 years and over	212	31	65	398	16	38	38	15	428	42
HOUSEHOLDER 65 YEARS AND OVER										
Occupied housing units	**362**	**112**	**196**	**869**	**134**	**99**	**99**	**57**	**848**	**109**
1-person households	206	42	70	462	34	27	29	6	442	46
Mean number of persons per room	.31	.29	.31	.30	.36	.35	.32	.33	.31	.31
Units in structure:										
1, detached or attached	193	81	154	698	127	93	92	56	599	88
2 or more	142	3	9	161	7	2	–	1	231	–
Mobile home, trailer, or other	27	28	33	10	–	4	7	–	18	21
Specified owner	177	49	76	634	115	44	36	25	555	59
Mean value (dollars)	60 900	93 500	88 500	30 000	78 900	85 300	107 200	115 700	43 700	77 800
Specified renter	113	4	13	160	7	1	–	2	220	5
Mean contract rent (dollars)	221	127	338	181	390	–	–	575	184	262
With meals included in rent	–	–	–	–	–	–	–	–	2	–
Mean contract rent (dollars)	–	–	–	–	–	–	–	–	213	–
No meals included in rent	111	2	11	146	7	–	–	1	214	3
No cash rent	2	2	2	14	–	1	–	1	4	2

TIPSII [UPF] GH127 CENSUS90 72583600 06/22/92 4:35 PM MACHINE: C DATA:CENSUS90*H1TIPSDA27. 06/18/92 14:00:34 TAPE: NONE FRAME: 280
TSF:CENSUS90*92. 06/18/92 14:04:03 UTF:CENSUS90*93. 06/18/92 14:04:03 META:CENSUS90*H1TABLES27. 06/18/92 14:24:01

Table 67. **Occupancy, Structural Characteristics, and Age of Householder: 1990**—Con.

[For definitions of terms and meanings of symbols, see text]

Place and [In Selected States] County Subdivision [2,500 to 9,999 Persons]	Deephaven city	Deer Lake unorg.	Delano city	Detroit Lakes city	Dilworth city	East Bethel city	East Grand Forks city	Ely city	Eveleth city	Falcon Heights city
All housing units	**1 382**	**2 027**	**1 000**	**3 375**	**1 090**	**2 722**	**3 500**	**1 997**	**1 975**	**2 057**
POPULATION										
Persons in occupied housing units	3 633	3 034	2 636	6 379	2 562	8 050	8 513	3 873	3 905	4 939
Per occupied housing unit	2.74	2.83	2.69	2.14	2.69	3.17	2.69	2.17	2.19	2.45
Owner-occupied housing units	3 481	2 804	1 929	4 269	1 876	7 804	6 041	2 831	2 987	3 065
Per owner-occupied housing unit	2.78	2.83	2.95	2.39	2.83	3.18	2.91	2.22	2.35	2.55
Renter-occupied housing units	152	230	707	2 110	686	246	2 472	1 042	918	1 874
Per renter-occupied housing unit	2.14	2.88	2.16	1.77	2.37	2.83	2.28	2.04	1.79	2.30
TENURE BY RACE AND HISPANIC ORIGIN OF HOUSEHOLDER										
Occupied housing units	**1 324**	**1 071**	**981**	**2 976**	**953**	**2 542**	**3 159**	**1 788**	**1 782**	**2 016**
Owner-occupied housing units	1 253	991	654	1 785	663	2 455	2 077	1 276	1 269	1 200
Percent of occupied housing units	94.6	92.5	66.7	60.0	69.6	96.6	65.7	71.4	71.2	59.5
White	1 243	983	651	1 762	654	2 429	2 040	1 271	1 262	1 169
Black	1	–	–	–	–	4	4	–	1	4
American Indian, Eskimo, or Aleut	1	8	2	18	4	13	12	5	6	–
Asian or Pacific Islander	8	–	–	4	1	5	4	–	–	27
Other race	–	–	1	1	4	4	17	–	–	–
Hispanic origin (of any race)	2	2	2	6	6	7	33	–	1	3
White, not of Hispanic origin	1 241	981	650	1 757	652	2 426	2 026	1 271	1 262	1 166
Renter-occupied housing units	71	80	327	1 191	290	87	1 082	512	513	816
White	69	78	324	1 123	267	86	983	497	489	568
Black	–	–	–	2	–	–	9	5	1	22
American Indian, Eskimo, or Aleut	–	2	2	50	5	1	49	10	20	1
Asian or Pacific Islander	2	–	–	6	–	–	3	–	3	210
Other race	–	–	1	10	18	–	38	–	–	15
Hispanic origin (of any race)	–	–	3	20	21	1	123	2	1	30
White, not of Hispanic origin	69	78	322	1 113	264	86	903	496	488	550
VACANCY STATUS										
Vacant housing units	**58**	**956**	**19**	**399**	**137**	**180**	**341**	**209**	**193**	**41**
For sale only	19	35	6	44	8	58	15	21	18	6
For rent	1	58	9	89	30	3	303	56	61	25
Rented or sold, not occupied	11	6	3	23	9	10	4	14	18	2
For seasonal, recreational, or occasional use	20	787	–	189	4	93	3	30	–	4
For migrant workers	–	–	–	–	–	–	–	–	–	–
Other vacant	7	70	1	54	86	16	16	88	96	4
Boarded up	1	5	–	1	–	4	1	1	6	1
DURATION OF VACANCY										
Vacant-for-sale-only housing units	**19**	**35**	**6**	**44**	**8**	**58**	**15**	**21**	**18**	**6**
Less than 2 months	5	2	1	8	–	2	7	–	–	2
2 up to 6 months	6	7	5	15	2	13	5	4	4	1
6 or more months	8	26	–	21	6	43	3	17	14	3
Vacant-for-rent housing units	**1**	**58**	**9**	**89**	**30**	**3**	**303**	**56**	**61**	**25**
Less than 2 months	1	20	5	46	9	–	66	12	21	19
2 up to 6 months	–	32	1	26	9	–	124	14	14	5
6 or more months	–	6	3	17	12	3	113	30	26	1
UNITS IN STRUCTURE										
1, detached	1 361	1 659	701	1 954	599	2 329	2 070	1 401	1 310	1 143
1, attached	8	18	8	58	13	12	54	41	24	50
2	7	9	43	196	22	7	150	135	219	8
3 or 4	1	29	28	100	39	12	125	71	99	21
5 to 9	–	45	39	160	21	4	160	55	33	258
10 to 19	1	3	127	245	124	–	260	–	43	290
20 to 49	–	–	49	271	1	–	338	167	217	188
50 or more	–	–	–	188	57	–	134	–	–	90
Mobile home or trailer	–	217	–	124	139	349	194	89	2	–
Other	4	47	5	79	75	9	15	38	28	9
Occupied housing units	**1 324**	**1 071**	**981**	**2 976**	**953**	**2 542**	**3 159**	**1 788**	**1 782**	**2 016**
AGE OF HOUSEHOLDER										
Under 25 years	14	24	69	192	53	109	227	141	118	110
25 to 34 years	194	184	270	493	215	755	694	206	287	556
35 to 44 years	359	293	213	490	215	791	693	254	338	448
45 to 54 years	343	203	139	302	142	495	430	195	203	191
55 to 64 years	205	149	86	369	131	203	385	221	196	221
65 to 74 years	132	140	85	490	115	136	380	352	305	267
75 years and over	77	78	119	640	82	53	350	419	335	223
HOUSEHOLDER 65 YEARS AND OVER										
Occupied housing units	**209**	**218**	**204**	**1 130**	**197**	**189**	**730**	**771**	**640**	**490**
1-person households	59	65	113	703	103	65	381	421	353	191
Mean number of persons per room	.26	.35	.29	.31	.33	.33	.34	.30	.29	.30
Units in structure:										
1, detached or attached	205	186	133	610	122	163	471	582	470	357
2 or more	4	1	70	479	64	2	235	161	165	129
Mobile home, trailer, or other	–	31	1	41	11	24	24	28	5	4
Specified owner	181	128	123	548	111	101	430	545	423	328
Mean value (dollars)	196 800	66 900	68 100	46 700	42 600	73 500	51 900	28 900	30 900	105 800
Specified renter	5	3	68	439	58	4	239	166	138	57
Mean contract rent (dollars)	628	213	225	205	158	437	235	191	216	472
With meals included in rent	–	–	–	2	–	–	1	9	–	–
Mean contract rent (dollars)	–	–	–	114	–	–	90	275	–	–
No meals included in rent	5	1	68	429	58	1	232	146	125	57
No cash rent	–	2	–	8	–	3	6	11	13	–

TIPSII [UPF] GH127 CENSUS90 72583600 06/22/92 4:35 PM MACHINE: C DATA:CENSUS90*H1TIPSDA27. 06/18/92 14:00:34 TAPE: NONE FRAME: 281
TSF:CENSUS90*92. 06/18/92 14:04:03 UTF:CENSUS90*93. 06/18/92 14:04:03 META:CENSUS90*H1TABLES27. 06/18/92 14:24:01

Table 67. **Occupancy, Structural Characteristics, and Age of Householder: 1990**—Con.

[For definitions of terms and meanings of symbols, see text]

Place and [In Selected States] County Subdivision [2,500 to 9,999 Persons]	Farmington city	Forest Lake city	Forest Lake township	Frankfort township	Franklin township	Glencoe city	Glenwood city	Goodview city	Grand Rapids city	Granite Falls city
All housing units	**2 124**	**2 471**	**2 282**	**888**	**862**	**1 861**	**1 237**	**1 097**	**3 380**	**1 401**
POPULATION										
Persons in occupied housing units	5 875	5 678	6 690	2 935	2 742	4 484	2 402	2 878	7 612	2 997
Per occupied housing unit	2.85	2.48	3.14	3.40	3.28	2.48	2.20	2.68	2.35	2.29
Owner-occupied housing units	4 917	3 595	6 318	2 792	2 617	3 699	1 678	2 518	5 426	2 204
Per owner-occupied housing unit	3.10	2.73	3.17	3.47	3.33	2.64	2.39	2.75	2.58	2.45
Renter-occupied housing units	958	2 083	372	143	125	785	724	360	2 186	793
Per renter-occupied housing unit	2.00	2.14	2.70	2.42	2.50	1.94	1.85	2.29	1.92	1.93
TENURE BY RACE AND HISPANIC ORIGIN OF HOUSEHOLDER										
Occupied housing units	**2 064**	**2 292**	**2 132**	**864**	**837**	**1 808**	**1 093**	**1 072**	**3 246**	**1 308**
Owner-occupied housing units	1 586	1 319	1 994	805	787	1 403	701	915	2 107	898
Percent of occupied housing units	76.8	57.5	93.5	93.2	94.0	77.6	64.1	85.4	64.9	68.7
White	1 561	1 309	1 979	798	784	1 394	701	904	2 087	891
Black	13	1	2	2	1	1	–	3	–	–
American Indian, Eskimo, or Aleut	3	5	9	2	1	–	–	3	17	3
Asian or Pacific Islander	4	3	2	3	–	3	–	4	1	–
Other race	5	1	2	–	1	5	–	1	2	4
Hispanic origin (of any race)	7	7	5	1	4	13	–	3	4	3
White, not of Hispanic origin	1 559	1 304	1 976	797	781	1 386	701	902	2 085	891
Renter-occupied housing units	478	973	138	59	50	405	392	157	1 139	410
White	473	963	136	59	49	392	391	155	1 099	397
Black	2	1	–	–	–	–	–	–	2	–
American Indian, Eskimo, or Aleut	1	7	1	–	–	1	1	–	31	11
Asian or Pacific Islander	2	1	–	–	–	2	–	1	3	–
Other race	–	1	1	–	1	10	–	1	4	2
Hispanic origin (of any race)	4	10	2	–	–	21	–	1	6	2
White, not of Hispanic origin	469	956	135	59	49	383	391	155	1 097	397
VACANCY STATUS										
Vacant housing units	**60**	**179**	**150**	**24**	**25**	**53**	**144**	**25**	**134**	**93**
For sale only	8	9	16	3	10	20	17	9	26	21
For rent	23	110	8	3	–	21	68	9	36	43
Rented or sold, not occupied	14	2	3	4	1	5	6	–	29	6
For seasonal, recreational, or occasional use	1	43	107	12	3	1	19	1	9	3
For migrant workers	–	–	–	–	–	–	–	–	–	2
Other vacant	14	15	16	2	11	6	34	6	34	18
Boarded up	1	1	1	–	2	1	8	–	1	–
DURATION OF VACANCY										
Vacant-for-sale-only housing units	**8**	**9**	**16**	**3**	**10**	**20**	**17**	**9**	**26**	**21**
Less than 2 months	1	–	5	2	2	5	–	4	11	3
2 up to 6 months	4	3	2	1	1	7	6	3	7	4
6 or more months	3	6	9	–	7	8	11	2	8	14
Vacant-for-rent housing units	**23**	**110**	**8**	**3**	**–**	**21**	**68**	**9**	**36**	**43**
Less than 2 months	15	32	1	3	–	8	14	6	22	9
2 up to 6 months	6	61	5	–	–	12	33	2	10	10
6 or more months	2	17	2	–	–	1	21	1	4	24
UNITS IN STRUCTURE										
1, detached	1 551	1 250	2 162	842	817	1 280	776	715	2 220	1 004
1, attached	109	74	45	5	2	43	35	9	32	24
2	76	94	40	3	11	99	101	5	152	69
3 or 4	42	47	5	–	3	58	77	35	101	26
5 to 9	60	61	12	1	1	59	98	65	140	41
10 to 19	138	132	4	3	–	64	64	30	152	46
20 to 49	64	498	–	–	–	72	77	–	341	93
50 or more	54	138	–	–	–	–	–	–	86	–
Mobile home or trailer	10	162	4	6	20	161	2	236	124	89
Other	20	15	10	28	8	25	7	2	32	9
Occupied housing units	**2 064**	**2 292**	**2 132**	**864**	**837**	**1 808**	**1 093**	**1 072**	**3 246**	**1 308**
AGE OF HOUSEHOLDER										
Under 25 years	94	150	23	17	22	93	58	51	169	71
25 to 34 years	662	594	430	259	172	374	154	238	583	227
35 to 44 years	490	448	696	247	237	331	153	264	641	205
45 to 54 years	255	328	522	171	187	246	94	181	422	183
55 to 64 years	188	259	265	86	123	215	135	136	407	163
65 to 74 years	189	262	125	48	59	264	225	119	516	199
75 years and over	186	251	71	36	37	285	274	83	508	260
HOUSEHOLDER 65 YEARS AND OVER										
Occupied housing units	**375**	**513**	**196**	**84**	**96**	**549**	**499**	**202**	**1 024**	**459**
1-person households	200	302	67	18	23	282	280	70	550	254
Mean number of persons per room	.32	.33	.31	.31	.31	.30	.30	.34	.32	.29
Units in structure:										
1, detached or attached	229	231	192	82	92	412	315	158	635	318
2 or more	139	257	3	1	1	115	184	15	354	125
Mobile home, trailer, or other	7	25	1	1	3	22	–	29	35	16
Specified owner	204	212	151	41	28	379	297	145	581	267
Mean value (dollars)	73 400	83 800	108 500	100 200	80 900	55 000	41 700	57 200	48 300	44 200
Specified renter	138	245	7	4	3	112	174	18	359	136
Mean contract rent (dollars)	247	284	493	262	413	208	218	396	296	175
With meals included in rent	–	3	–	–	–	1	10	–	45	1
Mean contract rent (dollars)	–	683	–	–	–	213	780	–	726	213
No meals included in rent	138	239	5	2	1	105	162	15	307	128
No cash rent	–	3	2	2	2	6	2	3	7	7

TIPSII [UPF] GH127 CENSUS90 72583600 06/22/92 4:35 PM MACHINE: C DATA:CENSUS90*H1TIPSDA27. 06/18/92 14:00:34 TAPE: NONE FRAME: 282
TSF:CENSUS90*92. 06/18/92 14:04:03 UTF:CENSUS90*93. 06/18/92 14:04:03 META:CENSUS90*H1TABLES27. 06/18/92 14:24:01

Table 67. **Occupancy, Structural Characteristics, and Age of Householder: 1990**—Con.

[For definitions of terms and meanings of symbols, see text]

Place and [In Selected States] County Subdivision [2,500 to 9,999 Persons]	Grant township	Ham Lake city	Harris township	Hermantown city	Hugo city	Independence city	International Falls city	Jackson city	Jordan city	Kasson city
All housing units	**1 195**	**2 812**	**1 222**	**2 270**	**1 440**	**971**	**3 306**	**1 613**	**1 091**	**1 310**
POPULATION										
Persons in occupied housing units	3 755	8 924	2 888	6 061	4 417	2 811	7 654	3 447	2 909	3 514
Per occupied housing unit	3.20	3.28	2.81	2.77	3.12	3.04	2.45	2.32	2.79	2.77
Owner-occupied housing units	3 667	8 556	2 682	5 532	4 208	2 592	5 703	2 489	2 354	2 954
Per owner-occupied housing unit	3.23	3.31	2.87	2.85	3.15	3.05	2.58	2.44	3.01	3.02
Renter-occupied housing units	88	368	206	529	209	219	1 951	958	555	560
Per renter-occupied housing unit	2.32	2.69	2.26	2.12	2.58	2.88	2.13	2.07	2.13	1.91
TENURE BY RACE AND HISPANIC ORIGIN OF HOUSEHOLDER										
Occupied housing units	**1 173**	**2 720**	**1 026**	**2 192**	**1 416**	**925**	**3 126**	**1 484**	**1 042**	**1 270**
Owner-occupied housing units	1 135	2 583	935	1 942	1 335	849	2 210	1 022	781	977
Percent of occupied housing units	96.8	95.0	91.1	88.6	94.3	91.8	70.7	68.9	75.0	76.9
White	1 122	2 559	927	1 925	1 324	843	2 173	1 020	777	973
Black	3	4	–	4	3	–	2	–	1	–
American Indian, Eskimo, or Aleut	4	10	7	11	3	3	31	–	3	1
Asian or Pacific Islander	4	5	1	1	5	2	3	2	–	2
Other race	2	5	–	1	–	1	1	–	–	1
Hispanic origin (of any race)	3	12	1	2	2	2	7	–	4	4
White, not of Hispanic origin	1 120	2 552	927	1 924	1 322	842	2 167	1 020	773	970
Renter-occupied housing units	38	137	91	250	81	76	916	462	261	293
White	38	135	88	248	79	76	855	432	256	292
Black	–	–	–	2	–	–	12	–	–	–
American Indian, Eskimo, or Aleut	–	1	2	–	1	–	31	3	2	–
Asian or Pacific Islander	–	1	–	–	1	–	–	24	1	–
Other race	–	–	1	–	–	–	18	3	2	1
Hispanic origin (of any race)	–	–	1	–	2	–	26	5	3	2
White, not of Hispanic origin	38	135	88	248	77	76	847	430	255	291
VACANCY STATUS										
Vacant housing units	**22**	**92**	**196**	**78**	**24**	**46**	**180**	**129**	**49**	**40**
For sale only	4	24	15	13	14	3	28	28	27	12
For rent	1	11	14	9	2	–	47	47	13	23
Rented or sold, not occupied	5	14	22	24	1	7	14	13	4	–
For seasonal, recreational, or occasional use	2	24	113	6	3	29	35	2	3	2
For migrant workers	–	–	–	–	–	–	–	–	–	–
Other vacant	10	19	32	26	4	7	56	39	2	3
Boarded up	–	1	3	1	–	1	4	1	–	–
DURATION OF VACANCY										
Vacant-for-sale-only housing units	**4**	**24**	**15**	**13**	**14**	**3**	**28**	**28**	**27**	**12**
Less than 2 months	1	3	–	6	5	–	4	1	3	–
2 up to 6 months	1	4	4	1	4	–	7	10	20	3
6 or more months	2	17	11	6	5	3	17	17	4	9
Vacant-for-rent housing units	**1**	**11**	**14**	**9**	**2**	**–**	**47**	**47**	**13**	**23**
Less than 2 months	–	9	3	7	–	–	22	10	5	6
2 up to 6 months	1	1	5	2	1	–	17	20	4	11
6 or more months	–	1	6	–	1	–	8	17	4	6
UNITS IN STRUCTURE										
1, detached	1 167	2 438	1 053	1 741	1 244	932	2 263	1 192	585	893
1, attached	2	18	6	34	4	3	55	17	20	15
2	6	33	8	12	22	7	90	65	59	37
3 or 4	–	27	1	12	8	3	129	61	53	36
5 to 9	–	2	–	20	16	–	123	81	45	57
10 to 19	–	14	–	13	1	–	93	14	2	31
20 to 49	–	–	–	81	–	–	127	152	51	112
50 or more	–	–	–	–	–	–	126	–	–	–
Mobile home or trailer	16	257	146	351	137	5	269	11	253	115
Other	4	23	8	6	8	21	31	20	23	14
Occupied housing units	**1 173**	**2 720**	**1 026**	**2 192**	**1 416**	**925**	**3 126**	**1 484**	**1 042**	**1 270**
AGE OF HOUSEHOLDER										
Under 25 years	6	80	25	79	43	13	155	88	56	77
25 to 34 years	176	735	175	423	347	168	591	272	303	379
35 to 44 years	370	949	274	562	425	274	560	271	238	264
45 to 54 years	338	563	195	355	337	202	436	147	130	151
55 to 64 years	178	233	179	337	127	150	460	185	84	119
65 to 74 years	79	113	125	254	84	71	507	226	106	136
75 years and over	26	47	53	182	53	47	417	295	125	144
HOUSEHOLDER 65 YEARS AND OVER										
Occupied housing units	**105**	**160**	**178**	**436**	**137**	**118**	**924**	**521**	**231**	**280**
1-person households	20	44	59	183	42	38	457	290	126	153
Mean number of persons per room	.35	.34	.33	.36	.33	.30	.34	.28	.31	.30
Units in structure:										
1, detached or attached	98	150	152	291	116	113	630	378	145	170
2 or more	4	2	2	56	3	4	233	136	66	92
Mobile home, trailer, or other	3	8	24	89	18	1	61	7	20	18
Specified owner	40	96	118	211	65	60	595	353	134	157
Mean value (dollars)	126 700	79 200	75 100	54 700	89 400	107 600	40 100	38 800	64 600	53 400
Specified renter	2	8	10	63	6	3	239	124	65	95
Mean contract rent (dollars)	325	383	233	287	262	487	235	268	275	205
With meals included in rent	–	–	–	1	–	–	1	3	2	–
Mean contract rent (dollars)	–	–	–	163	–	–	387	642	732	–
No meals included in rent	2	5	6	60	6	1	236	120	61	94
No cash rent	–	3	4	2	–	2	2	1	2	1

TIPSII [UPF] GH127 CENSUS90 72583600 06/22/92 4:35 PM MACHINE: C DATA:CENSUS90*H1TIPSDA27. 06/18/92 14:00:34 TAPE: NONE FRAME: 283
TSF:CENSUS90*92. 06/18/92 14:04:03 UTF:CENSUS90*93. 06/18/92 14:04:03 META:CENSUS90*H1TABLES27. 06/18/92 14:24:01

Table 67. **Occupancy, Structural Characteristics, and Age of Householder: 1990**—Con.

[For definitions of terms and meanings of symbols, see text]

Place and [In Selected States] County Subdivision [2,500 to 9,999 Persons]	La Crescent city	La Grand township	Lake City city	Lake Elmo city	Lauderdale city	Le Sueur city	Lino Lakes city	Linwood township	Litchfield city	Little Canada city
All housing units	**1 680**	**1 594**	**2 040**	**2 016**	**1 222**	**1 519**	**2 653**	**1 315**	**2 519**	**4 081**
POPULATION										
Persons in occupied housing units	4 220	3 359	4 247	5 859	2 700	3 631	8 449	3 588	5 819	8 971
Per occupied housing unit	2.59	2.72	2.35	2.97	2.32	2.49	3.25	3.13	2.42	2.30
Owner-occupied housing units	3 430	2 940	3 472	5 560	1 379	2 804	8 117	3 443	4 491	6 040
Per owner-occupied housing unit	2.75	2.79	2.49	2.99	2.45	2.68	3.27	3.13	2.64	2.57
Renter-occupied housing units	790	419	775	299	1 321	827	332	145	1 328	2 931
Per renter-occupied housing unit	2.07	2.34	1.89	2.67	2.19	1.99	2.81	3.09	1.88	1.88
TENURE BY RACE AND HISPANIC ORIGIN OF HOUSEHOLDER										
Occupied housing units	**1 630**	**1 234**	**1 805**	**1 973**	**1 166**	**1 461**	**2 603**	**1 146**	**2 406**	**3 902**
Owner-occupied housing units	1 248	1 055	1 394	1 861	564	1 045	2 485	1 099	1 701	2 347
Percent of occupied housing units	76.6	85.5	77.2	94.3	48.4	71.5	95.5	95.9	70.7	60.1
White	1 244	1 051	1 386	1 842	538	1 044	2 457	1 088	1 686	2 271
Black	1	1	–	–	4	–	5	2	–	25
American Indian, Eskimo, or Aleut	–	1	5	2	3	1	11	7	–	4
Asian or Pacific Islander	2	2	2	14	18	–	8	2	5	45
Other race	1	–	1	3	1	–	4	–	10	2
Hispanic origin (of any race)	4	1	4	11	6	2	8	7	23	15
White, not of Hispanic origin	1 241	1 050	1 383	1 833	533	1 042	2 453	1 083	1 673	2 259
Renter-occupied housing units	382	179	411	112	602	416	118	47	705	1 555
White	375	178	398	109	491	412	116	45	693	1 492
Black	2	–	–	–	19	1	–	1	1	34
American Indian, Eskimo, or Aleut	4	1	1	–	6	2	2	1	–	8
Asian or Pacific Islander	1	–	12	1	83	1	–	–	2	15
Other race	–	–	–	2	3	–	–	–	9	6
Hispanic origin (of any race)	–	1	–	3	11	2	–	–	13	19
White, not of Hispanic origin	375	177	398	108	483	410	116	45	689	1 479
VACANCY STATUS										
Vacant housing units	**50**	**360**	**235**	**43**	**56**	**58**	**50**	**169**	**113**	**179**
For sale only	11	5	24	17	2	10	28	5	30	66
For rent	19	34	32	1	42	27	5	1	40	71
Rented or sold, not occupied	15	7	5	13	2	4	6	7	6	16
For seasonal, recreational, or occasional use	1	284	152	3	7	–	–	143	8	10
For migrant workers	–	–	–	–	–	–	–	–	–	–
Other vacant	4	30	22	9	3	17	11	13	29	16
Boarded up	–	1	–	–	–	2	1	5	4	–
DURATION OF VACANCY										
Vacant-for-sale-only housing units	**11**	**5**	**24**	**17**	**2**	**10**	**28**	**5**	**30**	**66**
Less than 2 months	4	–	1	13	–	–	4	1	1	12
2 up to 6 months	5	3	17	3	1	1	11	3	13	27
6 or more months	2	2	6	1	1	9	13	1	16	27
Vacant-for-rent housing units	**19**	**34**	**32**	**1**	**42**	**27**	**5**	**1**	**40**	**71**
Less than 2 months	10	3	9	–	11	8	1	1	14	43
2 up to 6 months	9	6	20	1	23	13	3	–	13	23
6 or more months	–	25	3	–	8	6	1	–	13	5
UNITS IN STRUCTURE										
1, detached	1 199	1 310	1 370	1 453	498	1 073	2 490	1 207	1 779	1 437
1, attached	15	54	43	18	52	38	32	4	37	171
2	53	54	118	25	35	82	26	2	136	28
3 or 4	129	14	80	13	21	32	11	2	103	79
5 to 9	64	19	90	2	111	29	–	–	64	30
10 to 19	67	–	68	1	191	37	5	–	107	54
20 to 49	33	–	–	–	234	148	–	–	6	348
50 or more	–	1	–	–	78	–	–	–	133	1 415
Mobile home or trailer	107	140	242	495	–	52	81	92	131	480
Other	13	2	29	9	2	28	8	8	23	39
Occupied housing units	**1 630**	**1 234**	**1 805**	**1 973**	**1 166**	**1 461**	**2 603**	**1 146**	**2 406**	**3 902**
AGE OF HOUSEHOLDER										
Under 25 years	62	66	86	47	145	77	53	38	112	327
25 to 34 years	406	217	277	382	417	290	912	324	441	1 147
35 to 44 years	356	280	319	580	246	273	888	349	463	821
45 to 54 years	225	205	231	472	131	207	370	232	281	541
55 to 64 years	223	183	231	270	94	167	212	92	293	437
65 to 74 years	208	185	337	148	75	208	110	71	369	378
75 years and over	150	98	324	74	58	239	58	40	447	251
HOUSEHOLDER 65 YEARS AND OVER										
Occupied housing units	**358**	**283**	**661**	**222**	**133**	**447**	**168**	**111**	**816**	**629**
1-person households	165	80	320	70	47	259	49	44	470	299
Mean number of persons per room	.31	.31	.30	.32	.35	.28	.34	.32	.30	.34
Units in structure:										
1, detached or attached	279	246	479	170	111	314	160	95	532	225
2 or more	58	19	135	11	22	115	2	–	250	267
Mobile home, trailer, or other	21	18	47	41	–	18	6	16	34	137
Specified owner	252	194	419	128	104	272	113	73	481	201
Mean value (dollars)	59 000	70 100	55 200	107 300	73 000	56 300	86 000	81 600	47 100	103 300
Specified renter	66	15	134	14	13	129	4	4	256	152
Mean contract rent (dollars)	208	267	201	340	495	220	481	325	266	446
With meals included in rent	–	–	–	–	–	3	–	–	35	–
Mean contract rent (dollars)	–	–	–	–	–	147	–	–	371	–
No meals included in rent	61	12	125	8	13	123	2	4	217	151
No cash rent	5	3	9	6	–	3	2	–	4	1

TIPSII [UPF] GH127 CENSUS90 72583600 06/22/92 4:35 PM MACHINE: C DATA:CENSUS90*H1TIPSDA27. 06/18/92 14:00:34 TAPE: NONE FRAME: 284
TSF:CENSUS90*92. 06/18/92 14:04:03 UTF:CENSUS90*93. 06/18/92 14:04:03 META:CENSUS90*H1TABLES27. 06/18/92 14:24:01

Table 67. **Occupancy, Structural Characteristics, and Age of Householder: 1990**—Con.

[For definitions of terms and meanings of symbols, see text]

Place and [In Selected States] County Subdivision [2,500 to 9,999 Persons]	Little Falls city	Long Prairie city	Lower Red Lake unorg.	Luverne city	Mahtomedi city	Marion township	May township, Washington County	Medina city	Melrose city	Mendota Heights city
All housing units	**3 048**	**1 259**	**1 016**	**1 994**	**1 929**	**2 043**	**956**	**1 038**	**1 059**	**3 410**
POPULATION										
Persons in occupied housing units	6 898	2 665	3 575	4 288	5 569	5 960	2 535	3 096	2 487	9 402
Per occupied housing unit	2.38	2.25	3.85	2.25	2.97	2.98	3.09	3.07	2.54	2.85
Owner-occupied housing units	4 886	1 977	2 185	3 321	5 052	5 518	2 396	2 817	2 050	8 834
Per owner-occupied housing unit	2.61	2.54	3.80	2.49	3.03	3.03	3.11	3.13	2.78	2.95
Renter-occupied housing units	2 012	688	1 390	967	517	442	139	279	437	568
Per renter-occupied housing unit	1.96	1.70	3.93	1.71	2.52	2.44	2.78	2.58	1.82	1.84
TENURE BY RACE AND HISPANIC ORIGIN OF HOUSEHOLDER										
Occupied housing units	**2 901**	**1 183**	**929**	**1 902**	**1 874**	**2 003**	**820**	**1 007**	**978**	**3 302**
Owner-occupied housing units	1 872	779	575	1 335	1 669	1 822	770	899	738	2 994
Percent of occupied housing units	64.5	65.8	61.9	70.2	89.1	91.0	93.9	89.3	75.5	90.7
White	1 859	777	10	1 334	1 660	1 811	768	893	734	2 946
Black	2	–	–	–	3	3	1	2	–	11
American Indian, Eskimo, or Aleut	6	2	565	–	3	3	1	1	1	7
Asian or Pacific Islander	4	–	–	1	1	2	–	3	1	21
Other race	1	–	–	–	2	3	–	–	2	9
Hispanic origin (of any race)	6	–	–	–	5	10	–	1	3	25
White, not of Hispanic origin	1 854	777	10	1 334	1 657	1 804	768	892	733	2 930
Renter-occupied housing units	1 029	404	354	567	205	181	50	108	240	308
White	1 016	402	11	563	199	178	49	105	240	298
Black	2	–	–	–	3	2	–	–	–	7
American Indian, Eskimo, or Aleut	10	2	343	1	1	1	–	–	–	–
Asian or Pacific Islander	–	–	–	1	2	–	–	2	–	3
Other race	1	–	–	2	–	–	1	1	–	–
Hispanic origin (of any race)	4	3	1	2	–	1	1	1	–	1
White, not of Hispanic origin	1 013	399	11	563	199	178	49	105	240	297
VACANCY STATUS										
Vacant housing units	**147**	**76**	**87**	**92**	**55**	**40**	**136**	**31**	**81**	**108**
For sale only	13	14	2	18	17	6	1	4	9	39
For rent	72	25	25	40	10	13	5	–	57	14
Rented or sold, not occupied	19	13	10	16	12	7	6	4	6	15
For seasonal, recreational, or occasional use	6	5	3	5	7	2	118	8	1	5
For migrant workers	–	–	–	–	–	–	–	–	–	–
Other vacant	37	19	47	13	9	12	6	15	8	35
Boarded up	–	–	7	–	–	–	1	–	–	1
DURATION OF VACANCY										
Vacant-for-sale-only housing units	**13**	**14**	**2**	**18**	**17**	**6**	**1**	**4**	**9**	**39**
Less than 2 months	1	4	–	1	3	–	–	–	–	12
2 up to 6 months	4	4	–	5	10	4	–	3	3	10
6 or more months	8	6	2	12	4	2	1	1	6	17
Vacant-for-rent housing units	**72**	**25**	**25**	**40**	**10**	**13**	**5**	**–**	**57**	**14**
Less than 2 months	13	15	5	17	1	2	–	–	27	7
2 up to 6 months	32	10	15	11	9	8	3	–	6	3
6 or more months	27	–	5	12	–	3	2	–	24	4
UNITS IN STRUCTURE										
1, detached	1 950	820	887	1 432	1 712	1 764	935	952	708	2 743
1, attached	63	47	4	18	63	21	6	23	7	245
2	200	62	11	92	43	27	3	22	45	9
3 or 4	141	40	–	56	36	16	–	24	27	4
5 to 9	159	60	18	114	13	3	–	8	27	13
10 to 19	49	81	13	83	12	9	2	–	1	17
20 to 49	149	86	–	52	38	–	–	–	113	187
50 or more	152	–	–	71	–	–	–	–	–	185
Mobile home or trailer	138	48	75	31	2	191	3	–	114	1
Other	47	15	8	45	10	12	7	9	17	6
Occupied housing units	**2 901**	**1 183**	**929**	**1 902**	**1 874**	**2 003**	**820**	**1 007**	**978**	**3 302**
AGE OF HOUSEHOLDER										
Under 25 years	180	73	64	83	47	73	5	18	50	43
25 to 34 years	632	194	246	296	526	500	137	206	196	410
35 to 44 years	489	184	229	291	536	561	281	294	175	862
45 to 54 years	312	142	132	223	359	414	194	231	110	682
55 to 64 years	368	130	144	220	204	243	106	146	121	615
65 to 74 years	419	195	71	358	126	143	66	78	158	486
75 years and over	501	265	43	431	76	69	31	34	168	204
HOUSEHOLDER 65 YEARS AND OVER										
Occupied housing units	**920**	**460**	**114**	**789**	**202**	**212**	**97**	**112**	**326**	**690**
1-person households	517	271	35	427	63	70	30	24	158	192
Mean number of persons per room	.32	.30	.53	.30	.30	.31	.32	.31	.32	.30
Units in structure:										
1, detached or attached	582	287	104	549	194	180	96	110	213	546
2 or more	301	160	3	223	8	4	–	2	91	140
Mobile home, trailer, or other	37	13	7	17	–	28	1	–	22	4
Specified owner	511	263	84	492	167	127	62	63	195	497
Mean value (dollars)	41 800	39 800	30 100	42 800	116 200	61 900	133 400	137 100	41 800	137 500
Specified renter	315	168	20	224	8	6	2	3	102	53
Mean contract rent (dollars)	215	163	80	207	377	263	569	270	304	626
With meals included in rent	26	–	–	3	–	–	–	–	27	2
Mean contract rent (dollars)	221	–	–	496	–	–	–	–	643	194
No meals included in rent	277	163	14	217	6	5	2	3	67	44
No cash rent	12	5	6	4	2	1	–	–	8	7

TIPSII [UPF] GH127 CENSUS90 72583600 06/22/92 4:35 PM MACHINE: C DATA:CENSUS90*H1TIPSDA27. 06/18/92 14:00:34 TAPE: NONE FRAME: 285
TSF:CENSUS90*92. 06/18/92 14:04:03 UTF:CENSUS90*93. 06/18/92 14:04:03 META:CENSUS90*H1TABLES27. 06/18/92 14:24:01

Table 67. **Occupancy, Structural Characteristics, and Age of Householder: 1990**—Con.

[For definitions of terms and meanings of symbols, see text]

Place and [In Selected States] County Subdivision [2,500 to 9,999 Persons]	Minnetrista city	Montevideo city	Monticello city	Monticello township	Mora city	Morris city	Mound city	Mountain Iron city	New London township	Newport city
All housing units	**1 272**	**2 525**	**1 908**	**1 248**	**1 367**	**2 066**	**3 965**	**1 422**	**1 263**	**1 384**
POPULATION										
Persons in occupied housing units	3 439	5 357	4 852	3 981	2 809	4 825	9 634	3 362	2 679	3 720
Per occupied housing unit	2.88	2.29	2.73	3.33	2.22	2.42	2.60	2.49	2.83	2.81
Owner-occupied housing units	3 200	4 187	3 251	3 754	1 950	2 804	7 840	2 582	2 380	2 687
Per owner-occupied housing unit	2.89	2.53	3.04	3.35	2.48	2.57	2.75	2.77	2.86	3.03
Renter-occupied housing units	239	1 170	1 601	227	859	2 021	1 794	780	299	1 033
Per renter-occupied housing unit	2.78	1.71	2.26	3.11	1.80	2.24	2.10	1.87	2.60	2.37
TENURE BY RACE AND HISPANIC ORIGIN OF HOUSEHOLDER										
Occupied housing units	**1 195**	**2 340**	**1 777**	**1 195**	**1 263**	**1 995**	**3 710**	**1 350**	**946**	**1 323**
Owner-occupied housing units	1 109	1 656	1 069	1 122	785	1 092	2 854	933	831	887
Percent of occupied housing units	92.8	70.8	60.2	93.9	62.2	54.7	76.9	69.1	87.8	67.0
White	1 101	1 650	1 062	1 115	783	1 082	2 822	929	831	865
Black	1	–	1	–	–	1	11	–	–	7
American Indian, Eskimo, or Aleut	–	1	2	3	1	–	8	2	–	7
Asian or Pacific Islander	7	4	3	1	1	8	11	2	–	2
Other race	–	1	1	3	–	1	2	–	–	6
Hispanic origin (of any race)	4	3	2	5	1	3	11	–	1	16
White, not of Hispanic origin	1 097	1 648	1 061	1 113	782	1 080	2 813	929	830	857
Renter-occupied housing units	86	684	708	73	478	903	856	417	115	436
White	86	684	703	72	472	853	827	411	115	413
Black	–	–	1	–	2	17	6	–	–	8
American Indian, Eskimo, or Aleut	–	–	3	1	4	10	6	5	–	4
Asian or Pacific Islander	–	–	–	–	–	15	14	1	–	7
Other race	–	–	1	–	–	8	3	–	–	4
Hispanic origin (of any race)	–	–	4	–	1	7	6	–	–	13
White, not of Hispanic origin	86	684	700	72	472	852	823	411	115	405
VACANCY STATUS										
Vacant housing units	**77**	**185**	**131**	**53**	**104**	**71**	**255**	**72**	**317**	**61**
For sale only	15	57	20	4	18	8	62	9	7	5
For rent	3	67	78	6	48	27	94	28	6	46
Rented or sold, not occupied	3	8	14	14	9	5	18	2	9	1
For seasonal, recreational, or occasional use	49	18	5	20	3	5	60	14	286	3
For migrant workers	–	–	–	–	–	–	–	–	–	–
Other vacant	7	35	14	9	26	26	21	19	9	6
Boarded up	1	2	–	–	2	1	2	–	–	–
DURATION OF VACANCY										
Vacant-for-sale-only housing units	**15**	**57**	**20**	**4**	**18**	**8**	**62**	**9**	**7**	**5**
Less than 2 months	–	7	13	4	3	3	12	1	–	1
2 up to 6 months	6	11	4	–	5	1	11	1	2	2
6 or more months	9	39	3	–	10	4	39	7	5	2
Vacant-for-rent housing units	**3**	**67**	**78**	**6**	**48**	**27**	**94**	**28**	**6**	**46**
Less than 2 months	–	14	69	3	14	11	39	6	–	10
2 up to 6 months	2	23	5	3	6	11	25	16	–	30
6 or more months	1	30	4	–	28	5	30	6	6	6
UNITS IN STRUCTURE										
1, detached	1 207	1 854	903	978	782	1 266	3 063	970	897	927
1, attached	25	30	131	5	11	20	95	11	33	14
2	7	122	54	–	57	94	60	14	12	41
3 or 4	3	89	72	3	43	59	67	5	8	113
5 to 9	–	92	92	1	53	86	16	96	11	16
10 to 19	1	115	183	1	57	248	260	137	11	104
20 to 49	–	14	264	–	146	142	231	109	–	86
50 or more	–	130	–	–	–	57	148	–	–	78
Mobile home or trailer	21	60	191	250	182	62	14	64	277	–
Other	8	19	18	10	36	32	11	16	14	5
Occupied housing units	**1 195**	**2 340**	**1 777**	**1 195**	**1 263**	**1 995**	**3 710**	**1 350**	**946**	**1 323**
AGE OF HOUSEHOLDER										
Under 25 years	7	110	165	37	62	430	103	77	38	73
25 to 34 years	200	376	510	368	226	297	1 045	227	185	355
35 to 44 years	365	406	367	346	197	293	1 031	366	244	306
45 to 54 years	305	268	251	225	134	167	612	179	170	210
55 to 64 years	162	287	156	109	134	224	364	168	126	142
65 to 74 years	105	392	156	69	204	272	309	200	107	119
75 years and over	51	501	172	41	306	312	246	133	76	118
HOUSEHOLDER 65 YEARS AND OVER										
Occupied housing units	**156**	**893**	**328**	**110**	**510**	**584**	**555**	**333**	**183**	**237**
1-person households	40	491	179	30	315	327	274	141	61	119
Mean number of persons per room	.30	.31	.32	.33	.32	.32	.33	.35	.30	.35
Units in structure:										
1, detached or attached	148	604	176	74	282	366	352	227	145	152
2 or more	3	267	130	1	189	203	198	98	11	81
Mobile home, trailer, or other	5	22	22	35	39	15	5	8	27	4
Specified owner	93	552	157	31	248	338	327	197	99	141
Mean value (dollars)	172 700	39 600	74 000	77 000	43 600	40 800	89 400	37 100	73 800	73 700
Specified renter	4	281	135	7	202	212	171	110	12	84
Mean contract rent (dollars)	754	238	247	334	276	261	311	322	343	226
With meals included in rent	–	35	–	–	30	18	2	–	–	–
Mean contract rent (dollars)	–	423	–	–	665	434	387	–	–	–
No meals included in rent	3	242	130	6	168	187	166	109	9	83
No cash rent	1	4	5	1	4	7	3	1	3	1

TIPSII [UPF] GH127 CENSUS90 72583600 06/22/92 4:35 PM MACHINE: C DATA:CENSUS90*H1TIPSDA27. 06/18/92 14:00:34 TAPE: NONE FRAME: 286
TSF:CENSUS90*92. 06/18/92 14:04:03 UTF:CENSUS90*93. 06/18/92 14:04:03 META:CENSUS90*H1TABLES27. 06/18/92 14:24:01

Table 67. **Occupancy, Structural Characteristics, and Age of Householder: 1990**—Con.

[For definitions of terms and meanings of symbols, see text]

Place and [In Selected States] County Subdivision [2,500 to 9,999 Persons]	New Prague city	New Scandia township	Northern township	North Oaks city	Oak Grove township	Oak Park Heights city	Olivia city	Orono city	Osseo city	Otsego township
All housing units	**1 398**	**1 197**	**1 508**	**1 113**	**1 706**	**1 398**	**1 156**	**2 787**	**1 034**	**1 627**
POPULATION										
Persons in occupied housing units	3 453	3 197	3 638	3 318	5 441	3 111	2 532	7 285	2 448	5 219
Per occupied housing unit	2.60	3.02	2.81	3.06	3.32	2.35	2.42	2.79	2.46	3.27
Owner-occupied housing units	2 677	3 063	3 108	3 279	5 295	2 251	1 985	6 713	1 585	4 970
Per owner-occupied housing unit	2.78	3.08	2.89	3.06	3.34	2.72	2.56	2.83	2.77	3.29
Renter-occupied housing units	776	134	530	39	146	860	547	572	863	249
Per renter-occupied housing unit	2.13	2.06	2.43	2.60	2.70	1.74	2.01	2.37	2.05	2.93
TENURE BY RACE AND HISPANIC ORIGIN OF HOUSEHOLDER										
Occupied housing units	**1 329**	**1 060**	**1 294**	**1 085**	**1 638**	**1 322**	**1 048**	**2 613**	**995**	**1 597**
Owner-occupied housing units	964	995	1 076	1 070	1 584	828	776	2 372	573	1 512
Percent of occupied housing units	72.5	93.9	83.2	98.6	96.7	62.6	74.0	90.8	57.6	94.7
White	962	990	1 050	1 025	1 572	819	775	2 347	569	1 504
Black	1	1	2	1	6	–	–	6	1	–
American Indian, Eskimo, or Aleut	–	2	22	2	6	4	–	4	–	5
Asian or Pacific Islander	–	–	2	42	–	3	–	11	1	3
Other race	1	2	–	–	–	2	1	4	2	–
Hispanic origin (of any race)	4	4	4	3	2	5	5	13	4	5
White, not of Hispanic origin	959	987	1 046	1 022	1 570	816	771	2 338	567	1 499
Renter-occupied housing units	365	65	218	15	54	494	272	241	422	85
White	364	64	191	15	54	491	267	238	420	82
Black	–	1	1	–	–	2	–	2	–	–
American Indian, Eskimo, or Aleut	–	–	24	–	–	–	–	–	2	–
Asian or Pacific Islander	1	–	1	–	–	1	–	–	–	–
Other race	–	–	1	–	–	–	5	1	–	3
Hispanic origin (of any race)	2	1	6	–	1	3	7	1	1	2
White, not of Hispanic origin	362	63	188	15	53	488	265	238	419	82
VACANCY STATUS										
Vacant housing units	**69**	**137**	**214**	**28**	**68**	**76**	**108**	**174**	**39**	**30**
For sale only	8	3	10	6	8	19	19	44	4	17
For rent	27	–	34	–	4	39	39	12	26	2
Rented or sold, not occupied	11	2	14	9	6	5	10	28	2	4
For seasonal, recreational, or occasional use	1	123	139	8	32	3	4	69	4	2
For migrant workers	–	1	–	–	–	–	11	–	–	–
Other vacant	22	8	17	5	18	10	25	21	3	5
Boarded up	2	–	–	–	3	–	–	1	–	–
DURATION OF VACANCY										
Vacant-for-sale-only housing units	**8**	**3**	**10**	**6**	**8**	**19**	**19**	**44**	**4**	**17**
Less than 2 months	1	–	–	–	–	2	2	10	2	3
2 up to 6 months	4	2	6	4	4	15	3	14	1	5
6 or more months	3	1	4	2	4	2	14	20	1	9
Vacant-for-rent housing units	**27**	**–**	**34**	**–**	**4**	**39**	**39**	**12**	**26**	**2**
Less than 2 months	11	–	7	–	1	11	22	3	13	1
2 up to 6 months	4	–	13	–	3	27	8	4	12	1
6 or more months	12	–	14	–	–	1	9	5	1	–
UNITS IN STRUCTURE										
1, detached	1 018	1 157	1 036	1 101	1 683	663	824	2 711	623	1 178
1, attached	19	6	8	10	5	64	12	23	10	2
2	50	7	42	–	9	45	26	27	19	11
3 or 4	29	2	37	1	2	81	27	9	25	–
5 to 9	52	11	21	–	–	112	34	2	26	–
10 to 19	92	3	11	–	–	58	112	2	205	–
20 to 49	107	–	–	–	–	121	45	–	112	–
50 or more	–	–	–	–	–	244	–	1	–	–
Mobile home or trailer	3	1	329	–	2	–	64	1	–	430
Other	28	10	24	1	5	10	12	11	14	6
Occupied housing units	**1 329**	**1 060**	**1 294**	**1 085**	**1 638**	**1 322**	**1 048**	**2 613**	**995**	**1 597**
AGE OF HOUSEHOLDER										
Under 25 years	62	8	107	7	27	56	67	24	75	63
25 to 34 years	277	159	291	45	484	315	177	426	263	487
35 to 44 years	232	332	343	308	546	278	178	733	174	488
45 to 54 years	154	259	211	369	370	197	132	656	118	277
55 to 64 years	143	144	168	221	136	150	165	381	159	143
65 to 74 years	208	96	103	108	57	149	155	242	115	109
75 years and over	253	62	71	27	18	177	174	151	91	30
HOUSEHOLDER 65 YEARS AND OVER										
Occupied housing units	**461**	**158**	**174**	**135**	**75**	**326**	**329**	**393**	**206**	**139**
1-person households	227	41	57	30	19	206	188	119	96	32
Mean number of persons per room	.32	.31	.31	.24	.34	.34	.28	.28	.32	.37
Units in structure:										
1, detached or attached	335	140	132	134	74	103	255	385	151	81
2 or more	118	17	5	1	1	218	61	8	51	–
Mobile home, trailer, or other	8	1	37	–	–	5	13	–	4	58
Specified owner	306	73	99	118	42	86	226	319	135	38
Mean value (dollars)	61 300	99 100	78 300	249 100	83 400	85 000	38 900	182 700	74 500	70 900
Specified renter	117	18	6	2	1	179	71	14	60	4
Mean contract rent (dollars)	313	391	213	575	137	370	177	361	433	413
With meals included in rent	7	–	–	–	–	1	–	–	–	–
Mean contract rent (dollars)	711	–	–	–	–	875	–	–	–	–
No meals included in rent	109	17	2	1	1	176	68	7	58	2
No cash rent	1	1	4	1	–	2	3	7	2	2

TIPSII [UPF] GH127 CENSUS90 72583600 06/22/92 4:35 PM MACHINE: C DATA:CENSUS90*H1TIPSDA27. 06/18/92 14:00:34 TAPE: NONE FRAME: 287
TSF:CENSUS90*92. 06/18/92 14:04:03 UTF:CENSUS90*93. 06/18/92 14:04:03 META:CENSUS90*H1TABLES27. 06/18/92 14:24:01

Table 67. **Occupancy, Structural Characteristics, and Age of Householder: 1990**—Con.

[For definitions of terms and meanings of symbols, see text]

Place and [In Selected States] County Subdivision [2,500 to 9,999 Persons]	Park Rapids city	Pine City city	Pipestone city	Plainview city	Princeton city	Proctor city	Rainy Lake unorg.	Redwood Falls city	Rice Lake township	Rochester township
All housing units	**1 429**	**1 174**	**2 055**	**1 030**	**1 510**	**1 245**	**1 984**	**2 128**	**1 418**	**1 119**
POPULATION										
Persons in occupied housing units	2 721	2 489	4 372	2 702	3 571	2 974	4 198	4 673	3 883	3 222
Per occupied housing unit	2.15	2.27	2.28	2.78	2.47	2.49	2.83	2.36	2.83	2.96
Owner-occupied housing units	1 768	1 774	3 169	2 262	2 592	2 518	3 861	3 703	3 724	3 094
Per owner-occupied housing unit	2.43	2.52	2.42	2.91	2.76	2.75	2.84	2.56	2.84	3.00
Renter-occupied housing units	953	715	1 203	440	979	456	337	970	159	128
Per renter-occupied housing unit	1.77	1.82	1.99	2.27	1.92	1.63	2.63	1.82	2.48	2.21
TENURE BY RACE AND HISPANIC ORIGIN OF HOUSEHOLDER										
Occupied housing units	**1 266**	**1 097**	**1 915**	**971**	**1 447**	**1 196**	**1 486**	**1 981**	**1 373**	**1 088**
Owner-occupied housing units	729	704	1 310	777	938	917	1 358	1 448	1 309	1 030
Percent of occupied housing units	57.6	64.2	68.4	80.0	64.8	76.7	91.4	73.1	95.3	94.7
White	724	701	1 293	776	935	909	1 351	1 445	1 288	1 020
Black	–	1	–	–	–	2	–	–	4	1
American Indian, Eskimo, or Aleut	5	2	14	1	3	4	5	1	15	–
Asian or Pacific Islander	–	–	2	–	–	2	1	2	2	7
Other race	–	–	1	–	–	–	1	–	–	2
Hispanic origin (of any race)	–	1	1	1	2	3	5	4	1	9
White, not of Hispanic origin	724	700	1 293	775	933	907	1 347	1 441	1 288	1 013
Renter-occupied housing units	537	393	605	194	509	279	128	533	64	58
White	519	389	566	191	507	277	121	522	61	57
Black	–	–	1	–	1	1	–	5	1	–
American Indian, Eskimo, or Aleut	18	2	24	2	1	1	6	3	1	–
Asian or Pacific Islander	–	–	12	–	–	–	–	1	1	1
Other race	–	2	2	1	–	–	1	2	–	–
Hispanic origin (of any race)	2	5	6	1	1	1	3	2	–	–
White, not of Hispanic origin	517	385	564	191	506	276	119	522	61	57
VACANCY STATUS										
Vacant housing units	**163**	**77**	**140**	**59**	**63**	**49**	**498**	**147**	**45**	**31**
For sale only	23	6	31	22	10	10	14	28	10	16
For rent	43	23	63	29	23	18	8	66	4	3
Rented or sold, not occupied	7	4	17	1	10	2	2	17	6	5
For seasonal, recreational, or occasional use	41	19	6	–	6	3	402	6	5	1
For migrant workers	–	–	–	–	–	–	–	–	–	–
Other vacant	49	25	23	7	14	16	72	30	20	6
Boarded up	1	4	–	–	–	1	2	–	1	–
DURATION OF VACANCY										
Vacant-for-sale-only housing units	**23**	**6**	**31**	**22**	**10**	**10**	**14**	**28**	**10**	**16**
Less than 2 months	7	1	1	3	5	–	3	2	2	12
2 up to 6 months	5	3	10	17	1	3	5	5	3	2
6 or more months	11	2	20	2	4	7	6	21	5	2
Vacant-for-rent housing units	**43**	**23**	**63**	**29**	**23**	**18**	**8**	**66**	**4**	**3**
Less than 2 months	23	13	20	15	13	2	2	21	2	–
2 up to 6 months	5	6	31	12	4	7	4	17	–	2
6 or more months	15	4	12	2	6	9	2	28	2	1
UNITS IN STRUCTURE										
1, detached	898	741	1 540	767	894	945	1 704	1 509	1 198	1 074
1, attached	12	6	26	2	26	9	10	38	6	7
2	44	60	97	35	93	34	11	82	8	19
3 or 4	42	58	66	14	67	21	–	101	–	8
5 to 9	89	59	79	37	86	34	–	100	–	–
10 to 19	55	16	65	32	79	7	–	83	–	1
20 to 49	73	59	42	31	162	122	–	50	–	–
50 or more	149	60	79	–	–	58	–	54	–	–
Mobile home or trailer	43	110	38	107	98	9	240	95	201	9
Other	24	5	23	5	5	6	19	16	5	1
Occupied housing units	**1 266**	**1 097**	**1 915**	**971**	**1 447**	**1 196**	**1 486**	**1 981**	**1 373**	**1 088**
AGE OF HOUSEHOLDER										
Under 25 years	75	64	135	53	103	36	43	102	30	21
25 to 34 years	194	220	337	214	329	192	256	391	303	174
35 to 44 years	188	149	291	211	256	280	372	360	375	273
45 to 54 years	142	123	192	128	170	169	290	264	233	296
55 to 64 years	128	105	245	99	148	146	260	208	214	207
65 to 74 years	215	212	334	128	200	182	169	331	143	88
75 years and over	324	224	381	138	241	191	96	325	75	29
HOUSEHOLDER 65 YEARS AND OVER										
Occupied housing units	**539**	**436**	**715**	**266**	**441**	**373**	**265**	**656**	**218**	**117**
1-person households	340	253	407	143	275	213	83	349	74	24
Mean number of persons per room	.32	.32	.29	.29	.32	.34	.35	.29	.36	.27
Units in structure:										
1, detached or attached	316	254	528	203	213	247	232	473	191	113
2 or more	215	164	170	52	196	125	2	168	–	1
Mobile home, trailer, or other	8	18	17	11	32	1	31	15	27	3
Specified owner	277	235	480	184	196	213	128	429	136	83
Mean value (dollars)	37 400	47 300	35 500	46 200	52 600	41 100	54 500	46 400	41 900	129 500
Specified renter	232	172	171	55	186	125	5	168	5	2
Mean contract rent (dollars)	185	190	190	219	221	200	254	231	203	1 250
With meals included in rent	–	–	1	–	–	1	–	–	–	–
Mean contract rent (dollars)	–	–	187	–	–	113	–	–	–	–
No meals included in rent	223	168	168	52	183	119	3	167	5	1
No cash rent	9	4	2	3	3	5	2	1	–	1

TIPSII [UPF] GH127 CENSUS90 72583600 06/22/92 4:35 PM MACHINE: C DATA:CENSUS90*H1TIPSDA27. 06/18/92 14:00:34 TAPE: NONE FRAME: 288
TSF:CENSUS90*92. 06/18/92 14:04:03 UTF:CENSUS90*93. 06/18/92 14:04:03 META:CENSUS90*H1TABLES27. 06/18/92 14:24:01

Table 67. **Occupancy, Structural Characteristics, and Age of Householder: 1990**—Con.

[For definitions of terms and meanings of symbols, see text]

Place and [In Selected States] County Subdivision [2,500 to 9,999 Persons]	Rockford city	Rockford township	Rosemount city	St. Anthony city, Hennepin and Ramsey Counties	St. Augusta township	St. Charles city	St. Cloud township	St. Francis city	St. James city	St. Joseph city
All housing units	**1 016**	**1 056**	**2 866**	**3 693**	**796**	**1 037**	**2 344**	**800**	**1 881**	**759**
POPULATION										
Persons in occupied housing units	2 665	3 380	8 613	7 578	2 657	2 642	7 549	2 463	4 285	2 181
Per occupied housing unit	2.72	3.27	3.10	2.19	3.38	2.64	3.27	3.24	2.43	2.92
Owner-occupied housing units	2 101	3 221	7 172	5 505	2 487	1 893	6 963	1 943	3 243	1 503
Per owner-occupied housing unit	2.90	3.29	3.20	2.44	3.49	2.82	3.39	3.36	2.62	2.87
Renter-occupied housing units	564	159	1 441	2 073	170	749	586	520	1 042	678
Per renter-occupied housing unit	2.21	2.89	2.69	1.73	2.33	2.28	2.33	2.86	2.00	3.05
TENURE BY RACE AND HISPANIC ORIGIN OF HOUSEHOLDER										
Occupied housing units	**980**	**1 035**	**2 779**	**3 453**	**785**	**1 000**	**2 307**	**760**	**1 760**	**746**
Owner-occupied housing units	725	980	2 243	2 253	712	672	2 056	578	1 240	524
Percent of occupied housing units	74.0	94.7	80.7	65.2	90.7	67.2	89.1	76.1	70.5	70.2
White	717	975	2 210	2 222	711	660	2 038	571	1 223	524
Black	–	2	9	6	–	1	4	–	1	–
American Indian, Eskimo, or Aleut	7	2	4	2	–	2	2	6	1	–
Asian or Pacific Islander	1	1	13	21	1	8	10	1	1	–
Other race	–	–	7	2	–	1	2	–	14	–
Hispanic origin (of any race)	2	1	13	8	–	3	4	2	27	4
White, not of Hispanic origin	716	974	2 205	2 216	711	659	2 036	569	1 209	520
Renter-occupied housing units	255	55	536	1 200	73	328	251	182	520	222
White	251	55	510	1 145	73	305	250	180	467	217
Black	1	–	3	12	–	1	–	1	–	1
American Indian, Eskimo, or Aleut	2	–	7	6	–	3	–	1	2	1
Asian or Pacific Islander	–	–	16	32	–	15	–	–	2	3
Other race	1	–	–	5	–	4	1	–	49	–
Hispanic origin (of any race)	3	–	7	14	–	11	1	2	58	–
White, not of Hispanic origin	249	55	505	1 137	73	299	250	178	458	217
VACANCY STATUS										
Vacant housing units	**36**	**21**	**87**	**240**	**11**	**37**	**37**	**40**	**121**	**13**
For sale only	12	4	42	19	2	14	15	10	31	4
For rent	18	1	18	187	2	12	7	16	40	4
Rented or sold, not occupied	1	5	5	12	1	5	4	7	20	2
For seasonal, recreational, or occasional use	4	1	8	6	1	–	1	1	9	1
For migrant workers	–	–	–	–	–	–	–	–	–	–
Other vacant	1	10	14	16	5	6	10	6	21	2
Boarded up	–	3	1	–	–	–	1	3	1	–
DURATION OF VACANCY										
Vacant-for-sale-only housing units	**12**	**4**	**42**	**19**	**2**	**14**	**15**	**10**	**31**	**4**
Less than 2 months	4	1	4	1	–	3	5	2	2	1
2 up to 6 months	5	3	16	12	–	2	4	4	12	1
6 or more months	3	–	22	6	2	9	6	4	17	2
Vacant-for-rent housing units	**18**	**1**	**18**	**187**	**2**	**12**	**7**	**16**	**40**	**4**
Less than 2 months	8	1	8	83	–	4	1	3	16	4
2 up to 6 months	10	–	8	64	2	6	2	2	14	–
6 or more months	–	–	2	40	–	2	4	11	10	–
UNITS IN STRUCTURE										
1, detached	335	985	2 104	1 886	723	672	2 023	553	1 349	498
1, attached	31	4	195	181	2	10	44	29	25	67
2	8	9	47	41	30	90	16	12	120	9
3 or 4	20	–	75	21	9	51	15	14	52	18
5 to 9	35	–	87	129	6	80	26	38	125	31
10 to 19	32	–	37	344	–	58	126	70	70	81
20 to 49	112	–	110	569	–	–	–	22	2	–
50 or more	–	–	–	382	–	–	–	–	68	–
Mobile home or trailer	435	53	197	105	16	57	85	53	48	51
Other	8	5	14	35	10	19	9	9	22	4
Occupied housing units	**980**	**1 035**	**2 779**	**3 453**	**785**	**1 000**	**2 307**	**760**	**1 760**	**746**
AGE OF HOUSEHOLDER										
Under 25 years	96	24	141	123	30	77	86	58	95	144
25 to 34 years	344	205	934	571	236	222	597	288	313	168
35 to 44 years	244	318	770	543	203	193	746	209	304	148
45 to 54 years	123	251	398	464	141	111	433	103	203	80
55 to 64 years	74	117	299	600	85	109	258	50	249	68
65 to 74 years	66	85	139	680	49	130	139	34	260	71
75 years and over	33	35	98	472	41	158	48	18	336	67
HOUSEHOLDER 65 YEARS AND OVER										
Occupied housing units	**99**	**120**	**237**	**1 152**	**90**	**288**	**187**	**52**	**596**	**138**
1-person households	46	27	99	524	26	138	49	21	340	62
Mean number of persons per room	.35	.33	.33	.33	.34	.29	.30	.32	.29	.32
Units in structure:										
1, detached or attached	45	112	159	646	81	207	169	38	409	108
2 or more	26	2	58	448	5	73	13	11	177	28
Mobile home, trailer, or other	28	6	20	58	4	8	5	3	10	2
Specified owner	38	47	119	599	36	188	140	19	371	98
Mean value (dollars)	63 700	89 200	83 800	98 400	57 600	50 700	82 200	70 000	39 800	53 200
Specified renter	29	–	63	378	8	75	14	10	183	29
Mean contract rent (dollars)	302	–	230	613	213	222	441	294	187	302
With meals included in rent	–	–	–	107	–	–	–	–	–	–
Mean contract rent (dollars)	–	–	–	997	–	–	–	–	–	–
No meals included in rent	29	–	61	265	2	73	14	10	177	29
No cash rent	–	–	2	6	6	2	–	–	6	–

TIPSII [UPF] GH127 CENSUS90 72583600 06/22/92 4:35 PM MACHINE: C DATA:CENSUS90*H1TIPSDA27. 06/18/92 14:00:34 TAPE: NONE FRAME: 289
TSF:CENSUS90*92. 06/18/92 14:04:03 UTF:CENSUS90*93. 06/18/92 14:04:03 META:CENSUS90*H1TABLES27. 06/18/92 14:24:01

Table 67. **Occupancy, Structural Characteristics, and Age of Householder: 1990**—Con.

[For definitions of terms and meanings of symbols, see text]

Place and [In Selected States] County Subdivision [2,500 to 9,999 Persons]	St. Joseph township, Stearns County	St. Michael city	St. Paul Park city	St. Peter city	Sartell city	Sauk Centre city	Sauk Rapids city	Savage city	Shorewood city	Sleepy Eye city
All housing units	**822**	**830**	**1 793**	**2 869**	**1 914**	**1 499**	**2 997**	**3 395**	**2 143**	**1 587**
POPULATION										
Persons in occupied housing units	2 567	2 506	4 957	6 851	5 210	3 524	7 597	9 906	5 917	3 551
Per occupied housing unit	3.18	3.13	2.83	2.48	2.79	2.49	2.64	3.04	2.92	2.42
Owner-occupied housing units	2 293	2 142	4 243	4 952	3 940	2 826	5 598	8 865	5 416	2 852
Per owner-occupied housing unit	3.29	3.36	2.87	2.67	3.14	2.69	2.99	3.16	2.98	2.65
Renter-occupied housing units	274	364	714	1 899	1 270	698	1 999	1 041	501	699
Per renter-occupied housing unit	2.49	2.25	2.64	2.08	2.08	1.92	2.00	2.31	2.37	1.79
TENURE BY RACE AND HISPANIC ORIGIN OF HOUSEHOLDER										
Occupied housing units	**808**	**800**	**1 749**	**2 767**	**1 867**	**1 415**	**2 875**	**3 255**	**2 026**	**1 468**
Owner-occupied housing units	698	638	1 479	1 856	1 255	1 051	1 874	2 805	1 815	1 077
Percent of occupied housing units	86.4	79.8	84.6	67.1	67.2	74.3	65.2	86.2	89.6	73.4
White	693	634	1 456	1 849	1 248	1 051	1 866	2 741	1 795	1 074
Black	–	–	9	1	1	–	1	13	8	–
American Indian, Eskimo, or Aleut	1	2	4	2	2	–	2	6	–	–
Asian or Pacific Islander	2	2	3	2	2	–	3	40	12	3
Other race	2	–	7	2	2	–	2	5	–	–
Hispanic origin (of any race)	1	1	12	5	8	3	12	16	7	4
White, not of Hispanic origin	693	633	1 450	1 845	1 242	1 048	1 855	2 734	1 789	1 070
Renter-occupied housing units	110	162	270	911	612	364	1 001	450	211	391
White	108	158	260	892	608	361	992	433	207	380
Black	–	–	3	5	1	1	3	6	2	1
American Indian, Eskimo, or Aleut	–	3	1	5	2	1	3	2	–	1
Asian or Pacific Islander	2	1	4	8	–	1	3	7	1	1
Other race	–	–	2	1	1	–	–	2	1	8
Hispanic origin (of any race)	1	3	7	5	6	–	1	7	2	9
White, not of Hispanic origin	107	156	256	889	603	361	991	429	207	379
VACANCY STATUS										
Vacant housing units	**14**	**30**	**44**	**102**	**47**	**84**	**122**	**140**	**117**	**119**
For sale only	9	13	13	21	15	27	23	47	46	28
For rent	3	4	11	50	24	23	67	67	7	64
Rented or sold, not occupied	1	11	9	19	1	9	12	9	18	6
For seasonal, recreational, or occasional use	–	–	3	4	4	3	6	2	34	7
For migrant workers	–	–	–	–	–	–	–	–	–	–
Other vacant	1	2	8	8	3	22	14	15	12	14
Boarded up	–	–	–	–	–	1	–	–	1	–
DURATION OF VACANCY										
Vacant-for-sale-only housing units	**9**	**13**	**13**	**21**	**15**	**27**	**23**	**47**	**46**	**28**
Less than 2 months	–	5	5	3	9	2	4	7	6	4
2 up to 6 months	4	5	4	8	2	5	8	13	24	4
6 or more months	5	3	4	10	4	20	11	27	16	20
Vacant-for-rent housing units	**3**	**4**	**11**	**50**	**24**	**23**	**67**	**67**	**7**	**64**
Less than 2 months	–	3	4	19	15	14	29	7	5	8
2 up to 6 months	3	1	6	24	7	4	26	29	–	18
6 or more months	–	–	1	7	2	5	12	31	2	38
UNITS IN STRUCTURE										
1, detached	562	616	1 449	1 752	904	1 097	1 803	2 770	1 817	1 142
1, attached	5	98	17	52	9	14	63	196	208	14
2	13	17	40	179	11	79	143	20	39	87
3 or 4	18	8	37	148	24	35	90	80	13	57
5 to 9	37	25	135	131	44	66	110	23	6	69
10 to 19	3	53	2	167	219	64	348	119	19	46
20 to 49	–	–	–	80	86	67	143	167	30	54
50 or more	–	–	–	61	130	–	138	–	–	56
Mobile home or trailer	179	1	81	253	478	52	120	3	4	30
Other	5	12	32	46	9	25	39	17	7	32
Occupied housing units	**808**	**800**	**1 749**	**2 767**	**1 867**	**1 415**	**2 875**	**3 255**	**2 026**	**1 468**
AGE OF HOUSEHOLDER										
Under 25 years	64	52	81	240	157	81	232	109	26	68
25 to 34 years	231	283	554	540	634	237	872	1 505	402	298
35 to 44 years	199	183	376	575	478	241	617	907	656	249
45 to 54 years	129	107	265	354	195	130	308	375	431	145
55 to 64 years	102	66	238	355	140	192	281	198	282	160
65 to 74 years	52	45	162	304	105	254	275	106	171	230
75 years and over	31	64	73	399	158	280	290	55	58	318
HOUSEHOLDER 65 YEARS AND OVER										
Occupied housing units	**83**	**109**	**235**	**703**	**263**	**534**	**565**	**161**	**229**	**548**
1-person households	31	59	68	369	171	278	292	73	66	291
Mean number of persons per room	.32	.31	.37	.29	.33	.30	.33	.33	.28	.30
Units in structure:										
1, detached or attached	64	65	212	461	87	380	310	104	207	382
2 or more	5	43	12	216	144	139	239	56	20	153
Mobile home, trailer, or other	14	1	11	26	32	15	16	1	2	13
Specified owner	33	58	193	429	77	348	282	89	188	355
Mean value (dollars)	61 900	74 600	67 100	58 400	71 000	44 400	56 300	87 600	167 600	45 300
Specified renter	4	44	15	207	152	132	230	58	20	146
Mean contract rent (dollars)	271	203	343	252	518	206	318	488	474	324
With meals included in rent	–	–	–	–	101	–	10	2	–	15
Mean contract rent (dollars)	–	–	–	–	567	–	709	487	–	801
No meals included in rent	3	41	13	200	51	129	214	54	20	126
No cash rent	1	3	2	7	–	3	6	2	–	5

TIPSII [UPF] GH127 CENSUS90 72583600 06/22/92 4:35 PM MACHINE: C DATA:CENSUS90*H1TIPSDA27. 06/18/92 14:00:34 TAPE: NONE FRAME: 290
TSF:CENSUS90*92. 06/18/92 14:04:03 UTF:CENSUS90*93. 06/18/92 14:04:03 META:CENSUS90*H1TABLES27. 06/18/92 14:24:01

Table 67. **Occupancy, Structural Characteristics, and Age of Householder: 1990**—Con.

[For definitions of terms and meanings of symbols, see text]

Place and [In Selected States] County Subdivision [2,500 to 9,999 Persons]	Spring Lake township	Spring Lake Park city	Staples city	Stewartville city	Thief River Falls city	Thomson township	Two Harbors city	Virginia city	Waconia city	Wadena city
All housing units	**946**	**2 398**	**1 247**	**1 702**	**3 630**	**1 372**	**1 660**	**4 706**	**1 475**	**1 923**
POPULATION										
Persons in occupied housing units	2 853	6 532	2 630	4 411	7 671	3 970	3 525	9 075	3 363	4 091
Per occupied housing unit	3.17	2.79	2.37	2.78	2.28	2.95	2.25	2.09	2.40	2.29
Owner-occupied housing units	2 685	5 391	1 752	3 841	5 537	3 786	2 760	6 403	2 513	2 850
Per owner-occupied housing unit	3.20	2.97	2.57	2.99	2.49	2.99	2.44	2.32	2.75	2.49
Renter-occupied housing units	168	1 141	878	570	2 134	184	765	2 672	850	1 241
Per renter-occupied housing unit	2.75	2.15	2.05	1.88	1.86	2.22	1.76	1.69	1.75	1.93
TENURE BY RACE AND HISPANIC ORIGIN OF HOUSEHOLDER										
Occupied housing units	**899**	**2 343**	**1 111**	**1 588**	**3 366**	**1 348**	**1 567**	**4 338**	**1 401**	**1 789**
Owner-occupied housing units	838	1 813	682	1 285	2 221	1 265	1 133	2 758	914	1 145
Percent of occupied housing units	93.2	77.4	61.4	80.9	66.0	93.8	72.3	63.6	65.2	64.0
White	834	1 765	679	1 281	2 209	1 258	1 130	2 747	911	1 142
Black	2	4	–	–	–	–	–	1	–	–
American Indian, Eskimo, or Aleut	–	7	2	2	8	7	3	7	–	1
Asian or Pacific Islander	2	34	1	1	2	–	–	3	3	–
Other race	–	3	–	1	2	–	–	–	–	2
Hispanic origin (of any race)	4	9	1	3	10	2	4	2	–	4
White, not of Hispanic origin	830	1 760	678	1 279	2 201	1 256	1 126	2 745	911	1 140
Renter-occupied housing units	61	530	429	303	1 145	83	434	1 580	487	644
White	61	506	426	303	1 111	82	432	1 530	480	637
Black	–	2	–	–	3	–	–	6	–	–
American Indian, Eskimo, or Aleut	–	11	2	–	18	1	2	42	1	3
Asian or Pacific Islander	–	10	–	–	3	–	–	–	5	2
Other race	–	1	1	–	10	–	–	2	1	2
Hispanic origin (of any race)	–	7	3	–	16	–	1	9	1	3
White, not of Hispanic origin	61	501	424	303	1 105	82	431	1 523	480	636
VACANCY STATUS										
Vacant housing units	**47**	**55**	**136**	**114**	**264**	**24**	**93**	**368**	**74**	**134**
For sale only	12	18	29	8	42	5	13	47	8	29
For rent	2	29	52	21	98	–	20	142	42	53
Rented or sold, not occupied	1	4	10	8	37	5	11	53	9	14
For seasonal, recreational, or occasional use	29	–	12	3	10	3	15	15	5	6
For migrant workers	–	–	2	–	–	–	–	–	–	–
Other vacant	3	4	31	74	77	11	34	111	10	32
Boarded up	–	–	1	–	–	–	1	5	1	–
DURATION OF VACANCY										
Vacant-for-sale-only housing units	**12**	**18**	**29**	**8**	**42**	**5**	**13**	**47**	**8**	**29**
Less than 2 months	1	5	9	2	8	–	4	6	2	7
2 up to 6 months	5	10	8	2	6	2	1	6	1	8
6 or more months	6	3	12	4	28	3	8	35	5	14
Vacant-for-rent housing units	**2**	**29**	**52**	**21**	**98**	**–**	**20**	**142**	**42**	**53**
Less than 2 months	1	17	25	1	31	–	6	50	31	28
2 up to 6 months	1	12	18	12	34	–	5	30	9	12
6 or more months	–	–	9	8	33	–	9	62	2	13
UNITS IN STRUCTURE										
1, detached	920	1 700	817	1 042	2 305	1 219	1 179	2 823	862	1 317
1, attached	6	64	25	33	52	2	6	56	101	29
2	11	19	73	37	143	13	178	590	92	102
3 or 4	–	79	46	31	121	9	37	317	31	151
5 to 9	–	35	40	65	167	11	62	206	46	82
10 to 19	–	82	43	11	222	4	49	157	141	38
20 to 49	1	211	26	119	179	–	44	183	69	25
50 or more	2	54	58	–	63	–	58	284	108	117
Mobile home or trailer	1	150	111	359	311	112	21	7	1	26
Other	5	4	8	5	67	2	26	83	24	36
Occupied housing units	**899**	**2 343**	**1 111**	**1 588**	**3 366**	**1 348**	**1 567**	**4 338**	**1 401**	**1 789**
AGE OF HOUSEHOLDER										
Under 25 years	10	104	121	87	333	20	58	208	62	142
25 to 34 years	168	526	197	409	619	285	279	653	279	309
35 to 44 years	282	597	194	336	586	376	266	782	251	267
45 to 54 years	227	517	108	297	407	249	199	498	194	207
55 to 64 years	104	341	125	150	399	205	198	571	184	210
65 to 74 years	74	177	163	140	484	148	251	771	163	299
75 years and over	34	81	203	169	538	65	316	855	268	355
HOUSEHOLDER 65 YEARS AND OVER										
Occupied housing units	**108**	**258**	**366**	**309**	**1 022**	**213**	**567**	**1 626**	**431**	**654**
1-person households	25	121	222	167	598	60	311	963	263	363
Mean number of persons per room	.33	.35	.31	.32	.30	.36	.31	.30	.32	.31
Units in structure:										
1, detached or attached	106	174	248	176	665	192	379	1 012	213	454
2 or more	2	73	108	109	299	5	179	590	215	191
Mobile home, trailer, or other	–	11	10	24	58	16	9	24	3	9
Specified owner	51	153	232	161	602	105	350	924	194	419
Mean value (dollars)	87 500	74 900	27 500	59 500	39 100	51 800	39 500	38 200	78 900	35 400
Specified renter	2	74	113	109	305	6	173	542	216	204
Mean contract rent (dollars)	531	248	175	214	182	254	220	235	454	184
With meals included in rent	–	–	–	–	1	–	–	13	49	1
Mean contract rent (dollars)	–	–	–	–	137	–	–	1 174	830	463
No meals included in rent	2	74	110	109	296	6	164	511	165	198
No cash rent	–	–	3	–	8	–	9	18	2	5

TIPSII [UPF] GH127 CENSUS90 72583600 06/22/92 4:35 PM MACHINE: C DATA:CENSUS90*H1TIPSDA27. 06/18/92 14:00:34 TAPE: NONE FRAME: 291
TSF:CENSUS90*92. 06/18/92 14:04:03 UTF:CENSUS90*93. 06/18/92 14:04:03 META:CENSUS90*H1TABLES27. 06/18/92 14:24:01

Table 67. **Occupancy, Structural Characteristics, and Age of Householder: 1990**—Con.

[For definitions of terms and meanings of symbols, see text]

Place and [In Selected States] County Subdivision [2,500 to 9,999 Persons]	Waite Park city	Waseca city	Wayzata city	West Crow Wing unorg.	White township	White Bear township	Windom city	Worthington city	Wyoming township
All housing units	**2 201**	**3 356**	**1 831**	**1 932**	**1 665**	**3 292**	**1 922**	**4 141**	**1 014**
POPULATION									
Persons in occupied housing units	4 937	8 005	3 806	3 987	3 574	9 424	4 129	9 602	2 956
Per occupied housing unit	2.38	2.47	2.22	2.86	2.48	2.94	2.30	2.42	3.16
Owner-occupied housing units	2 083	6 128	2 400	3 604	3 128	8 920	3 123	7 030	2 827
Per owner-occupied housing unit	2.70	2.71	2.59	2.90	2.54	2.97	2.47	2.57	3.19
Renter-occupied housing units	2 854	1 877	1 406	383	446	504	1 006	2 572	129
Per renter-occupied housing unit	2.20	1.92	1.78	2.49	2.12	2.46	1.90	2.08	2.63
TENURE BY RACE AND HISPANIC ORIGIN OF HOUSEHOLDER									
Occupied housing units	**2 072**	**3 236**	**1 715**	**1 395**	**1 442**	**3 205**	**1 793**	**3 967**	**934**
Owner-occupied housing units	772	2 259	925	1 241	1 232	3 000	1 264	2 732	885
Percent of occupied housing units	37.3	69.8	53.9	89.0	85.4	93.6	70.5	68.9	94.8
White	766	2 249	918	1 238	1 226	2 977	1 264	2 701	879
Black	–	–	2	–	–	9	–	4	–
American Indian, Eskimo, or Aleut	1	3	1	3	5	3	–	2	4
Asian or Pacific Islander	5	3	3	–	–	7	–	19	1
Other race	–	4	1	–	1	4	–	6	1
Hispanic origin (of any race)	–	14	5	–	1	18	–	18	3
White, not of Hispanic origin	766	2 239	914	1 238	1 226	2 963	1 264	2 689	877
Renter-occupied housing units	1 300	977	790	154	210	205	529	1 235	49
White	1 275	964	777	151	208	200	525	1 113	49
Black	10	5	7	–	–	3	3	11	–
American Indian, Eskimo, or Aleut	2	3	–	3	2	1	–	10	–
Asian or Pacific Islander	10	3	5	–	–	–	1	73	–
Other race	3	2	1	–	–	1	–	28	–
Hispanic origin (of any race)	5	4	5	–	–	2	1	45	–
White, not of Hispanic origin	1 273	963	773	151	208	199	524	1 099	49
VACANCY STATUS									
Vacant housing units	**129**	**120**	**116**	**537**	**223**	**87**	**129**	**174**	**80**
For sale only	3	26	19	12	22	30	31	50	7
For rent	109	36	52	15	39	21	57	66	9
Rented or sold, not occupied	5	24	14	9	8	9	16	19	3
For seasonal, recreational, or occasional use	6	7	22	469	63	13	2	10	50
For migrant workers	–	–	–	–	–	–	–	–	–
Other vacant	6	27	9	32	91	14	23	29	11
Boarded up	–	–	–	–	3	–	1	2	1
DURATION OF VACANCY									
Vacant-for-sale-only housing units	**3**	**26**	**19**	**12**	**22**	**30**	**31**	**50**	**7**
Less than 2 months	1	7	1	1	3	10	7	3	1
2 up to 6 months	1	12	4	2	3	15	6	24	3
6 or more months	1	7	14	9	16	5	18	23	3
Vacant-for-rent housing units	**109**	**36**	**52**	**15**	**39**	**21**	**57**	**66**	**9**
Less than 2 months	75	19	26	2	10	19	13	26	1
2 up to 6 months	31	12	19	7	5	2	18	27	4
6 or more months	3	5	7	6	24	–	26	13	4
UNITS IN STRUCTURE									
1, detached	711	2 301	906	1 664	1 286	2 708	1 457	2 959	883
1, attached	69	44	121	15	16	255	33	41	5
2	52	174	48	27	49	30	84	204	4
3 or 4	30	127	50	13	15	56	70	172	8
5 to 9	86	125	48	22	6	110	62	116	–
10 to 19	77	163	145	–	13	25	18	215	2
20 to 49	932	191	148	–	1	15	108	182	–
50 or more	195	55	352	–	60	58	57	55	–
Mobile home or trailer	34	139	–	174	201	23	15	147	107
Other	15	37	13	17	18	12	18	50	5
Occupied housing units	**2 072**	**3 236**	**1 715**	**1 395**	**1 442**	**3 205**	**1 793**	**3 967**	**934**
AGE OF HOUSEHOLDER									
Under 25 years	450	241	69	42	41	41	98	252	28
25 to 34 years	578	724	346	270	179	869	298	751	207
35 to 44 years	342	663	329	365	325	987	316	714	289
45 to 54 years	168	376	280	264	234	527	219	543	183
55 to 64 years	183	322	236	218	247	432	227	534	108
65 to 74 years	188	431	203	154	256	222	285	572	79
75 years and over	163	479	252	82	160	127	350	601	40
HOUSEHOLDER 65 YEARS AND OVER									
Occupied housing units	**351**	**910**	**455**	**236**	**416**	**349**	**635**	**1 173**	**119**
1-person households	176	470	263	86	193	120	359	543	37
Mean number of persons per room	.34	.29	.30	.34	.33	.32	.29	.30	.33
Units in structure:									
1, detached or attached	205	650	182	203	318	290	464	895	98
2 or more	139	229	267	7	51	56	163	247	3
Mobile home, trailer, or other	7	31	6	26	47	3	8	31	18
Specified owner	183	591	163	148	230	274	426	818	54
Mean value (dollars)	53 900	53 800	191 700	65 700	30 900	104 900	35 500	51 100	92 200
Specified renter	134	224	235	12	61	12	164	258	3
Mean contract rent (dollars)	464	236	443	318	170	516	186	257	250
With meals included in rent	13	1	1	–	–	–	1	1	1
Mean contract rent (dollars)	506	163	487	–	–	–	1 250	287	313
No meals included in rent	120	214	230	9	55	11	158	246	1
No cash rent	1	9	4	3	6	1	5	11	1

TIPSII [UPF] GH127 CENSUS90 72583600 06/22/92 4:35 PM MACHINE: C DATA:CENSUS90*H1TIPSDA27. 06/18/92 14:00:34 TAPE: NONE FRAME: 292
TSF:CENSUS90*92. 06/18/92 14:04:03 UTF:CENSUS90*93. 06/18/92 14:04:03 META:CENSUS90*H1TABLES27. 06/18/92 14:24:01

Table 68. Utilization and Financial Characteristics: 1990

[For definitions of terms and meanings of symbols, see text]

Place and [In Selected States] County Subdivision [2,500 to 9,999 Persons]	Afton city	Alexandria city	Alexandria township	Arden Hills city	Arnold CDP	Avon township	Baldwin township	Baxter city	Bayport city	Belle Plaine city
All housing units	**918**	**3 741**	**1 692**	**2 958**	**1 058**	**731**	**1 163**	**1 257**	**778**	**1 146**
ROOMS										
1 room	4	55	5	6	2	6	29	2	3	7
2 rooms	6	255	24	45	11	14	32	12	16	22
3 rooms	17	580	59	138	45	64	78	30	74	94
4 rooms	44	909	182	289	180	114	200	135	116	200
5 rooms	118	679	305	437	326	118	250	219	166	228
6 rooms	145	495	335	435	216	135	193	238	157	185
7 rooms	183	330	256	491	138	90	148	216	110	160
8 rooms	149	216	224	424	79	87	112	193	75	119
9 or more rooms	252	222	302	693	61	103	121	212	61	131
Median, all housing units	7.2	4.6	6.3	6.8	5.4	5.9	5.5	6.5	5.6	5.6
Median, occupied housing units	7.2	4.7	6.5	6.8	5.4	6.2	5.9	6.5	5.7	5.7
Median, owner-occupied housing units	7.3	5.8	6.7	7.1	5.4	6.4	6.0	6.8	6.1	6.3
Median, renter-occupied housing units	6.0	3.7	4.5	4.1	4.7	4.7	4.8	4.3	3.8	3.9
Occupied housing units	**890**	**3 527**	**1 390**	**2 904**	**1 029**	**603**	**954**	**1 200**	**743**	**1 092**
PERSONS IN UNIT										
1 person	111	1 325	190	440	161	81	136	123	219	262
2 persons	293	1 209	509	1 003	360	172	273	386	271	338
3 persons	170	442	231	556	187	89	180	238	109	165
4 persons	197	326	259	587	199	127	201	253	99	174
5 persons	83	163	145	231	98	73	118	146	33	98
6 persons	22	48	41	59	16	36	30	46	8	39
7 or more persons	14	14	15	28	8	25	16	8	4	16
Median, occupied housing units	2.74	1.86	2.49	2.52	2.48	3.04	2.88	2.88	2.06	2.34
Median, owner-occupied housing units	2.77	2.14	2.60	2.59	2.48	3.14	2.88	2.99	2.20	2.53
Median, renter-occupied housing units	2.32	1.50	2.12	2.22	2.50	2.18	2.88	2.23	1.50–	1.50–
PERSONS PER ROOM										
0.50 or less	683	2 679	1 014	2 216	661	363	588	834	573	762
0.51 to 0.75	156	521	250	484	219	137	198	261	124	195
0.76 to 1.00	42	265	110	169	118	75	141	90	38	110
1.01 to 1.50	6	46	13	27	22	23	21	10	6	20
1.51 or more	3	16	3	8	9	5	6	5	2	5
Mean	.40	.43	.43	.41	.49	.50	.49	.46	.40	.45
VALUE										
Specified owner-occupied housing units	**588**	**1 399**	**971**	**2 124**	**702**	**328**	**535**	**913**	**534**	**696**
Less than $20,000	1	40	1	–	29	3	5	2	–	9
$20,000 to $29,999	–	131	16	1	95	9	16	11	–	17
$30,000 to $39,999	3	212	49	1	131	14	18	32	3	36
$40,000 to $49,999	4	296	129	4	135	21	56	86	20	53
$50,000 to $59,999	8	258	182	12	109	52	96	220	43	100
$60,000 to $69,999	21	190	177	78	68	62	118	189	107	136
$70,000 to $79,999	34	109	128	230	66	64	97	149	104	139
$80,000 to $89,999	39	66	68	197	33	39	47	73	84	102
$90,000 to $99,999	55	33	58	179	16	16	27	62	55	51
$100,000 to $124,999	112	26	67	358	12	24	42	55	44	34
$125,000 to $149,999	117	16	40	301	8	12	9	21	26	9
$150,000 to $174,999	74	7	19	240	–	9	3	2	15	4
$175,000 to $199,999	40	4	15	177	–	1	1	4	12	2
$200,000 to $249,999	37	6	14	220	–	2	–	5	13	3
$250,000 to $299,999	29	2	5	64	–	–	–	2	5	1
$300,000 to $399,999	12	2	3	45	–	–	–	–	3	–
$400,000 to $499,999	–	–	–	9	–	–	–	–	–	–
$500,000 or more	2	1	–	8	–	–	–	–	–	–
Median (dollars)	128 600	50 600	65 700	125 200	46 000	70 500	66 200	65 100	79 100	69 800
Mean (dollars)	141 400	55 800	77 100	142 500	50 600	75 400	69 300	70 900	92 100	71 300
Owner-occupied mobile homes or trailers	**2**	**142**	**60**	**286**	**115**	**39**	**81**	**44**	**–**	**54**
Median (dollars)	22 500	10 000–	13 600	14 700	25 100	13 500	11 500	23 800	–	12 100
Mean (dollars)	23 300	11 900	21 100	16 700	26 100	22 100	16 200	23 300	–	18 400
CONTRACT RENT										
Specified renter-occupied housing units	**34**	**1 710**	**170**	**347**	**42**	**39**	**49**	**133**	**163**	**247**
Less than $100	–	87	3	3	–	3	1	2	–	7
$100 to $149	–	204	9	1	2	1	–	12	3	13
$150 to $199	1	232	15	9	3	4	3	1	2	18
$200 to $249	–	241	25	7	11	12	5	21	5	31
$250 to $299	2	269	41	4	2	6	5	15	10	37
$300 to $349	2	320	21	69	6	4	6	11	26	39
$350 to $399	1	222	16	43	4	2	7	14	22	38
$400 to $449	4	59	17	16	4	1	6	34	18	33
$450 to $499	1	11	6	11	2	2	5	10	23	18
$500 to $549	4	6	6	32	1	–	3	3	10	4
$550 to $599	2	3	1	17	–	–	–	2	–	3
$600 to $649	2	2	–	14	–	–	2	3	28	1
$650 to $699	2	4	–	28	–	–	–	–	6	–
$700 to $749	2	1	–	18	–	–	–	–	6	–
$750 to $999	4	2	–	32	1	–	–	–	1	–
$1,000 or more	–	1	–	28	–	–	–	–	–	–
No cash rent	7	46	10	15	6	4	6	5	3	5
Median (dollars)	516	263	282	504	287	242	359	360	433	315
Mean (dollars)	542	257	294	555	305	252	355	340	448	314
MEALS INCLUDED IN RENT										
Specified renter-occupied housing units	**34**	**1 710**	**170**	**347**	**42**	**39**	**49**	**133**	**163**	**247**
With meals included in rent	–	5	1	14	1	–	–	–	35	1
Mean (dollars)	–	385	163	1 152	875	–	–	–	645	113
No meals included in rent	27	1 659	159	318	35	35	43	128	125	241
No cash rent	7	46	10	15	6	4	6	5	3	5

TIPSII [UPF] GH127 CENSUS90 72583600 06/22/92 4:35 PM MACHINE: C DATA:CENSUS90*H1TIPSDA27. 06/18/92 14:00:34 TAPE: NONE FRAME: 293
TSF:CENSUS90*92. 06/18/92 14:04:03 UTF:CENSUS90*93. 06/18/92 14:04:03 META:CENSUS90*H1TABLES27. 06/18/92 14:24:01

Table 68. **Utilization and Financial Characteristics: 1990** —Con.

[For definitions of terms and meanings of symbols, see text]

Place and [In Selected States] County Subdivision [2,500 to 9,999 Persons]	Bemidji township	Benson city	Big Lake city	Big Lake township	Blue Earth city	Bradford township, Isanti County	Breckenridge city	Buffalo city	Caledonia city	Cambridge city
All housing units	**966**	**1 484**	**1 264**	**1 466**	**1 644**	**993**	**1 619**	**2 608**	**1 189**	**1 950**
ROOMS										
1 room	6	12	8	9	3	14	12	39	8	18
2 rooms	20	9	34	23	35	20	63	112	46	87
3 rooms	73	177	153	65	146	87	222	277	105	294
4 rooms	189	270	294	139	243	137	339	508	183	472
5 rooms	198	337	313	260	341	212	296	520	271	368
6 rooms	165	298	179	242	305	191	248	367	223	238
7 rooms	113	192	117	254	267	145	170	304	179	173
8 rooms	84	101	91	228	179	100	128	244	83	144
9 or more rooms	118	88	75	246	125	87	141	237	91	156
Median, all housing units	5.5	5.3	5.0	6.5	5.7	5.6	5.1	5.2	5.4	4.8
Median, occupied housing units	5.6	5.4	5.0	6.6	5.8	6.0	5.2	5.3	5.5	4.8
Median, owner-occupied housing units	6.0	5.9	5.5	6.7	6.3	6.1	6.0	6.2	5.9	5.9
Median, renter-occupied housing units	4.1	3.8	3.9	5.0	4.0	4.5	3.6	3.8	3.7	3.6
Occupied housing units	**895**	**1 382**	**1 135**	**1 384**	**1 530**	**841**	**1 477**	**2 445**	**1 140**	**1 876**
PERSONS IN UNIT										
1 person	135	506	244	142	507	112	474	610	381	601
2 persons	299	451	338	379	510	214	433	724	352	603
3 persons	161	149	191	260	192	156	238	378	137	258
4 persons	184	152	230	339	203	225	186	426	145	260
5 persons	65	89	101	189	90	91	101	217	79	122
6 persons	35	28	23	56	20	27	31	70	38	25
7 or more persons	16	7	8	19	8	16	14	20	8	7
Median, occupied housing units	2.58	1.91	2.46	3.16	2.01	3.11	2.11	2.35	2.04	2.06
Median, owner-occupied housing units	2.74	2.13	2.70	3.18	2.16	3.17	2.34	2.73	2.23	2.34
Median, renter-occupied housing units	2.17	1.50–	2.08	2.39	1.50–	2.21	1.50–	1.75	1.50–	1.55
PERSONS PER ROOM										
0.50 or less	564	1 081	666	866	1 220	490	1 089	1 592	833	1 339
0.51 to 0.75	183	188	277	332	220	197	228	485	180	312
0.76 to 1.00	113	103	155	157	79	132	130	314	112	180
1.01 to 1.50	28	8	29	21	9	19	27	41	13	36
1.51 or more	7	2	8	8	2	3	3	13	2	9
Mean	.49	.41	.51	.48	.39	.51	.44	.48	.43	.45
VALUE										
Specified owner-occupied housing units	**396**	**901**	**672**	**1 012**	**983**	**519**	**879**	**1 257**	**726**	**854**
Less than $20,000	14	185	5	4	81	7	96	10	33	2
$20,000 to $29,999	18	243	16	2	154	12	140	9	91	4
$30,000 to $39,999	43	188	39	7	205	25	176	25	153	36
$40,000 to $49,999	60	133	70	30	182	59	153	82	149	97
$50,000 to $59,999	69	77	107	62	123	107	95	168	150	156
$60,000 to $69,999	61	44	149	140	86	116	84	272	71	169
$70,000 to $79,999	60	14	139	214	65	85	58	241	29	143
$80,000 to $89,999	25	11	74	173	33	49	27	164	23	79
$90,000 to $99,999	13	2	30	132	16	30	26	101	11	63
$100,000 to $124,999	21	3	19	125	20	18	15	95	13	55
$125,000 to $149,999	7	1	11	60	11	6	2	42	3	25
$150,000 to $174,999	3	–	9	40	4	3	2	22	–	8
$175,000 to $199,999	1	–	1	8	–	2	2	13	–	11
$200,000 to $249,999	–	–	3	10	3	–	–	11	–	3
$250,000 to $299,999	1	–	–	4	–	–	3	1	–	3
$300,000 to $399,999	–	–	–	1	–	–	–	1	–	–
$400,000 to $499,999	–	–	–	–	–	–	–	–	–	–
$500,000 or more	–	–	–	–	–	–	–	–	–	–
Median (dollars)	59 000	31 200	67 200	82 700	43 100	63 800	41 700	72 200	45 500	67 700
Mean (dollars)	62 600	34 100	68 700	90 500	47 800	66 300	46 800	78 700	47 700	74 100
Owner-occupied mobile homes or trailers	**158**	**28**	**99**	**19**	**30**	**13**	**75**	**219**	**65**	**140**
Median (dollars)	11 100	10 000–	10 000–	19 200	10 000–	32 500	10 000–	12 200	10 000–	21 800
Mean (dollars)	18 100	15 500	13 000	26 800	12 300	34 000	11 700	16 100	12 600	25 900
CONTRACT RENT										
Specified renter-occupied housing units	**161**	**404**	**306**	**38**	**401**	**38**	**451**	**822**	**263**	**751**
Less than $100	3	73	11	–	38	–	38	53	26	43
$100 to $149	3	68	13	1	62	1	64	44	39	62
$150 to $199	9	80	5	6	63	2	106	49	70	49
$200 to $249	22	67	20	2	100	4	94	81	58	45
$250 to $299	42	40	30	2	71	4	87	73	26	114
$300 to $349	34	52	36	3	34	7	28	65	13	134
$350 to $399	13	2	77	3	15	6	14	115	5	104
$400 to $449	16	–	62	1	1	4	3	123	2	54
$450 to $499	4	–	19	3	4	5	–	86	1	27
$500 to $549	2	1	10	3	–	–	2	62	5	16
$550 to $599	2	–	7	4	–	–	–	16	–	3
$600 to $649	1	–	–	1	–	–	–	15	3	25
$650 to $699	–	–	1	1	–	–	–	8	–	7
$700 to $749	–	–	1	–	–	–	–	1	–	19
$750 to $999	–	–	–	1	–	–	–	10	–	34
$1,000 or more	–	–	–	–	–	–	–	1	–	6
No cash rent	10	21	14	7	13	5	15	20	15	9
Median (dollars)	295	183	376	363	215	331	205	372	192	318
Mean (dollars)	303	187	351	389	211	334	208	350	204	350
MEALS INCLUDED IN RENT										
Specified renter-occupied housing units	**161**	**404**	**306**	**38**	**401**	**38**	**451**	**822**	**263**	**751**
With meals included in rent	–	–	1	–	–	1	–	8	10	43
Mean (dollars)	–	–	413	–	–	463	–	756	494	783
No meals included in rent	151	383	291	31	388	32	436	794	238	699
No cash rent	10	21	14	7	13	5	15	20	15	9

TIPSII [UPF] GH127 CENSUS90 72583600 06/22/92 4:35 PM MACHINE: C DATA:CENSUS90*H1TIPSDA27. 06/18/92 14:00:34 TAPE: NONE FRAME: 294
TSF:CENSUS90*92. 06/18/92 14:04:03 UTF:CENSUS90*93. 06/18/92 14:04:03 META:CENSUS90*H1TABLES27. 06/18/92 14:24:01

Table 68. **Utilization and Financial Characteristics: 1990** —Con.

[For definitions of terms and meanings of symbols, see text]

Place and [In Selected States] County Subdivision [2,500 to 9,999 Persons]	Cannon Falls city	Cascade township	Chisago Lake township	Chisholm city	Circle Pines city	Columbus township	Corcoran city	Credit River township	Crookston city	Dayton city
All housing units	**1 282**	**1 092**	**1 297**	**2 405**	**1 599**	**1 158**	**1 564**	**882**	**3 289**	**1 394**
ROOMS										
1 room	6	–	11	13	2	–	1	–	65	3
2 rooms	29	18	34	77	45	6	13	5	148	7
3 rooms	157	37	78	190	39	27	22	10	315	32
4 rooms	223	188	182	408	142	75	122	29	576	149
5 rooms	287	175	211	685	322	192	238	111	631	251
6 rooms	200	107	255	519	296	251	223	160	555	206
7 rooms	165	134	209	261	239	207	251	168	466	239
8 rooms	120	168	164	138	233	179	283	149	245	224
9 or more rooms	95	265	153	114	281	221	411	250	288	283
Median, all housing units	5.3	6.7	6.0	5.3	6.3	6.6	7.1	7.3	5.4	6.7
Median, occupied housing units	5.3	6.7	6.4	5.3	6.4	6.7	7.2	7.3	5.5	6.7
Median, owner-occupied housing units	6.0	7.0	6.5	5.6	6.5	6.8	7.3	7.4	6.2	6.8
Median, renter-occupied housing units	3.6	4.4	4.4	3.8	2.5	5.8	5.4	5.2	3.7	4.7
Occupied housing units	**1 243**	**1 060**	**1 056**	**2 243**	**1 562**	**1 129**	**1 545**	**864**	**2 981**	**1 376**
PERSONS IN UNIT										
1 person	350	153	150	787	216	77	146	57	885	163
2 persons	397	336	375	730	444	310	373	228	952	324
3 persons	157	196	176	277	306	247	314	185	418	276
4 persons	207	234	208	275	386	292	390	236	399	373
5 persons	107	95	110	128	144	150	209	117	212	161
6 persons	20	32	25	34	48	39	66	33	87	59
7 or more persons	5	14	12	12	18	14	47	8	28	20
Median, occupied housing units	2.18	2.71	2.52	1.96	2.90	3.22	3.31	3.29	2.14	3.23
Median, owner-occupied housing units	2.40	2.79	2.60	2.10	2.94	3.25	3.35	3.34	2.33	3.29
Median, renter-occupied housing units	1.50–	2.20	1.94	1.50–	1.65	2.43	2.59	2.55	1.53	2.18
PERSONS PER ROOM										
0.50 or less	866	767	735	1 688	1 063	707	1 004	586	2 127	878
0.51 to 0.75	229	191	216	314	336	307	375	208	487	325
0.76 to 1.00	132	74	90	220	139	111	143	58	308	148
1.01 to 1.50	12	15	13	20	19	4	20	10	40	19
1.51 or more	4	13	2	1	5	–	3	2	19	6
Mean	.45	.44	.44	.42	.45	.47	.47	.44	.44	.47
VALUE										
Specified owner-occupied housing units	**674**	**590**	**547**	**1 587**	**1 411**	**775**	**998**	**623**	**1 767**	**884**
Less than $20,000	4	1	1	350	1	1	1	–	136	2
$20,000 to $29,999	10	2	5	425	1	–	1	–	257	3
$30,000 to $39,999	38	4	4	319	4	3	5	1	316	9
$40,000 to $49,999	77	12	9	239	14	6	4	1	314	18
$50,000 to $59,999	128	19	42	119	117	21	12	2	279	24
$60,000 to $69,999	165	30	75	74	416	43	35	19	192	70
$70,000 to $79,999	111	39	72	29	231	108	60	62	119	150
$80,000 to $89,999	71	38	81	13	97	182	155	112	69	169
$90,000 to $99,999	33	39	61	5	114	172	160	109	38	127
$100,000 to $124,999	17	118	97	13	211	170	292	152	36	156
$125,000 to $149,999	13	99	55	–	121	47	150	72	5	79
$150,000 to $174,999	4	82	20	1	34	16	72	38	4	41
$175,000 to $199,999	–	49	14	–	25	3	31	22	–	19
$200,000 to $249,999	2	44	4	–	18	3	13	19	2	8
$250,000 to $299,999	1	11	5	–	3	–	5	6	–	6
$300,000 to $399,999	–	3	2	–	4	–	1	8	–	1
$400,000 to $499,999	–	–	–	–	–	–	1	–	–	1
$500,000 or more	–	–	–	–	–	–	–	–	–	1
Median (dollars)	65 200	123 500	88 100	30 600	75 000	91 400	105 700	100 900	45 400	89 800
Mean (dollars)	67 400	130 500	97 500	34 100	90 400	95 200	112 500	115 600	48 400	99 900
Owner-occupied mobile homes or trailers	**108**	**242**	**65**	**10**	**–**	**7**	**169**	**2**	**87**	**226**
Median (dollars)	16 700	10 000–	14 800	15 000	–	51 300	13 200	40 000	10 000–	11 400
Mean (dollars)	18 500	13 900	20 400	16 000	–	44 100	18 200	40 800	11 100	13 800
CONTRACT RENT										
Specified renter-occupied housing units	**347**	**86**	**60**	**475**	**60**	**24**	**46**	**34**	**946**	**49**
Less than $100	20	1	1	51	–	–	–	–	85	1
$100 to $149	26	–	1	96	–	–	–	–	136	–
$150 to $199	26	3	1	92	–	–	–	–	128	2
$200 to $249	57	3	8	112	–	1	9	–	150	6
$250 to $299	40	4	5	65	1	–	2	–	164	2
$300 to $349	53	7	10	21	32	3	2	1	177	14
$350 to $399	49	7	4	7	4	2	5	5	61	7
$400 to $449	31	9	12	1	2	3	2	3	18	1
$450 to $499	32	18	2	–	–	3	3	3	1	2
$500 to $549	3	8	2	5	5	3	5	4	–	2
$550 to $599	1	13	4	–	6	2	2	6	1	–
$600 to $649	2	2	2	–	7	1	3	7	1	1
$650 to $699	–	1	–	–	2	–	2	–	–	1
$700 to $749	–	–	–	–	–	1	1	1	–	–
$750 to $999	–	–	–	–	–	2	3	1	–	1
$1,000 or more	–	–	–	–	–	–	–	–	–	–
No cash rent	7	10	8	25	1	3	7	3	24	9
Median (dollars)	301	475	350	189	328	463	438	538	237	336
Mean (dollars)	294	438	360	191	415	496	454	528	229	352
MEALS INCLUDED IN RENT										
Specified renter-occupied housing units	**347**	**86**	**60**	**475**	**60**	**24**	**46**	**34**	**946**	**49**
With meals included in rent	–	–	–	–	–	–	–	–	7	–
Mean (dollars)	–	–	–	–	–	–	–	–	284	–
No meals included in rent	340	76	52	450	59	21	39	31	915	40
No cash rent	7	10	8	25	1	3	7	3	24	9

TIPSII [UPF] GH127 CENSUS90 72583600 06/22/92 4:35 PM MACHINE: C DATA:CENSUS90*H1TIPSDA27. 06/18/92 14:00:34 TAPE: NONE FRAME: 295
TSF:CENSUS90*92. 06/18/92 14:04:03 UTF:CENSUS90*93. 06/18/92 14:04:03 META:CENSUS90*H1TABLES27. 06/18/92 14:24:01

Table 68. **Utilization and Financial Characteristics: 1990** —Con.

[For definitions of terms and meanings of symbols, see text]

Place and [In Selected States] County Subdivision [2,500 to 9,999 Persons]	Deephaven city	Deer Lake unorg.	Delano city	Detroit Lakes city	Dilworth city	East Bethel city	East Grand Forks city	Ely city	Eveleth city	Falcon Heights city
All housing units	**1 382**	**2 027**	**1 000**	**3 375**	**1 090**	**2 722**	**3 500**	**1 997**	**1 975**	**2 057**
ROOMS										
1 room	–	39	2	98	9	8	29	14	7	43
2 rooms	8	77	39	260	29	54	139	58	109	178
3 rooms	29	229	119	493	134	111	523	250	229	333
4 rooms	61	369	132	629	250	373	685	383	335	305
5 rooms	128	452	185	611	247	653	699	474	502	238
6 rooms	203	367	163	518	145	440	497	453	406	292
7 rooms	218	189	159	286	117	410	330	185	183	253
8 rooms	227	176	93	217	73	349	267	98	103	204
9 or more rooms	508	129	108	263	86	324	331	82	101	211
Median, all housing units	7.7	5.2	5.6	4.8	5.0	5.9	5.0	5.1	5.1	5.2
Median, occupied housing units	7.7	5.5	5.7	4.9	5.2	6.0	5.2	5.2	5.2	5.3
Median, owner-occupied housing units	7.8	5.6	6.6	5.8	5.9	6.1	6.1	5.6	5.6	6.7
Median, renter-occupied housing units	4.7	4.8	3.8	3.3	3.8	4.9	3.7	3.7	3.5	3.1
Occupied housing units	**1 324**	**1 071**	**981**	**2 976**	**953**	**2 542**	**3 159**	**1 788**	**1 782**	**2 016**
PERSONS IN UNIT										
1 person	187	171	240	1 186	225	293	806	638	661	468
2 persons	501	400	282	946	285	661	903	653	569	766
3 persons	254	154	167	347	155	533	496	214	231	376
4 persons	267	194	175	306	176	603	534	169	226	270
5 persons	88	103	82	133	78	322	295	79	70	99
6 persons	21	34	25	41	30	99	87	31	18	26
7 or more persons	6	15	10	17	4	31	38	4	7	11
Median, occupied housing units	2.45	2.41	2.39	1.82	2.38	3.09	2.36	1.89	1.90	2.20
Median, owner-occupied housing units	2.48	2.39	2.75	2.09	2.50	3.11	2.64	1.98	2.08	2.25
Median, renter-occupied housing units	1.85	2.76	1.78	1.50–	2.02	2.63	1.81	1.52	1.50–	2.12
PERSONS PER ROOM										
0.50 or less	1 122	673	665	2 244	610	1 505	2 068	1 377	1 353	1 360
0.51 to 0.75	164	201	193	424	192	571	614	254	262	277
0.76 to 1.00	32	157	95	262	109	391	384	127	147	216
1.01 to 1.50	4	32	23	34	32	57	65	25	16	99
1.51 or more	2	8	5	12	10	18	28	5	4	64
Mean	.36	.49	.46	.42	.49	.50	.49	.41	.41	.45
VALUE										
Specified owner-occupied housing units	**1 163**	**506**	**608**	**1 428**	**498**	**1 754**	**1 777**	**1 116**	**1 088**	**1 037**
Less than $20,000	–	20	1	112	17	10	49	315	240	–
$20,000 to $29,999	–	18	7	210	37	8	103	309	309	–
$30,000 to $39,999	2	46	9	249	108	21	196	218	256	1
$40,000 to $49,999	2	79	35	258	105	42	328	119	144	2
$50,000 to $59,999	11	74	71	200	100	136	366	70	65	2
$60,000 to $69,999	23	72	130	147	72	305	349	47	38	24
$70,000 to $79,999	60	49	136	77	39	442	166	17	22	64
$80,000 to $89,999	84	36	76	55	10	311	88	9	4	137
$90,000 to $99,999	97	33	65	33	3	198	48	4	4	234
$100,000 to $124,999	175	49	51	42	3	190	53	3	1	304
$125,000 to $149,999	124	19	21	23	1	53	13	3	2	143
$150,000 to $174,999	101	5	4	9	1	24	14	1	2	72
$175,000 to $199,999	68	2	1	4	1	10	2	1	1	43
$200,000 to $249,999	120	4	–	3	1	3	–	–	–	10
$250,000 to $299,999	74	–	1	3	–	1	1	–	–	1
$300,000 to $399,999	83	–	–	1	–	–	1	–	–	–
$400,000 to $499,999	39	–	–	–	–	–	–	–	–	–
$500,000 or more	100	–	–	2	–	–	–	–	–	–
Median (dollars)	150 900	62 200	73 400	45 500	48 200	77 900	56 000	27 600	29 900	104 500
Mean (dollars)	208 900	68 500	77 400	52 200	50 000	82 200	58 100	31 800	33 000	112 600
Owner-occupied mobile homes or trailers	**–**	**118**	**–**	**102**	**106**	**320**	**141**	**48**	**–**	**–**
Median (dollars)	–	21 100	–	10 000–	10 000–	12 900	10 000–	12 200	–	–
Mean (dollars)	–	24 100	–	12 500	12 800	16 000	12 900	16 800	–	–
CONTRACT RENT										
Specified renter-occupied housing units	**71**	**66**	**326**	**1 187**	**287**	**73**	**1 077**	**512**	**505**	**807**
Less than $100	1	–	10	73	30	–	44	44	109	3
$100 to $149	–	4	26	149	32	–	91	81	63	4
$150 to $199	1	9	11	185	24	1	81	123	84	1
$200 to $249	1	9	50	266	30	7	151	85	86	13
$250 to $299	–	7	63	185	36	4	212	64	63	107
$300 to $349	2	8	56	146	85	8	151	38	38	174
$350 to $399	9	9	33	86	38	3	160	5	25	185
$400 to $449	5	4	28	31	6	8	110	7	6	97
$450 to $499	5	2	18	21	3	12	12	6	–	122
$500 to $549	9	1	10	6	1	8	24	9	1	19
$550 to $599	5	1	10	4	–	3	4	2	–	33
$600 to $649	5	2	3	1	–	6	4	2	1	17
$650 to $699	2	–	2	–	–	–	–	–	1	4
$700 to $749	6	–	–	2	–	2	1	1	–	2
$750 to $999	6	–	–	1	–	2	3	8	–	13
$1,000 or more	5	1	–	1	–	2	–	8	–	2
No cash rent	9	9	6	30	2	7	29	29	28	11
Median (dollars)	522	294	300	228	289	460	286	197	188	370
Mean (dollars)	593	316	311	240	257	469	288	238	191	396
MEALS INCLUDED IN RENT										
Specified renter-occupied housing units	**71**	**66**	**326**	**1 187**	**287**	**73**	**1 077**	**512**	**505**	**807**
With meals included in rent	–	–	–	2	2	1	8	17	–	2
Mean (dollars)	–	–	–	114	200	287	355	455	–	819
No meals included in rent	62	57	320	1 155	283	65	1 040	466	477	794
No cash rent	9	9	6	30	2	7	29	29	28	11

TIPSII [UPF] GH127 CENSUS90 72583600 06/22/92 4:35 PM MACHINE: C DATA:CENSUS90*H1TIPSDA27. 06/18/92 14:00:34 TAPE: NONE FRAME: 296
TSF:CENSUS90*92. 06/18/92 14:04:03 UTF:CENSUS90*93. 06/18/92 14:04:03 META:CENSUS90*H1TABLES27. 06/18/92 14:24:01

Table 68. **Utilization and Financial Characteristics: 1990** —Con.

[For definitions of terms and meanings of symbols, see text]

Place and [In Selected States] County Subdivision [2,500 to 9,999 Persons]	Farmington city	Forest Lake city	Forest Lake township	Frankfort township	Franklin township	Glencoe city	Glenwood city	Goodview city	Grand Rapids city	Granite Falls city
All housing units	**2 124**	**2 471**	**2 282**	**888**	**862**	**1 861**	**1 237**	**1 097**	**3 380**	**1 401**
ROOMS										
1 room	15	46	14	25	–	7	4	3	40	1
2 rooms	62	116	26	7	2	28	28	11	171	59
3 rooms	216	343	67	18	13	170	203	44	402	133
4 rooms	281	583	186	56	44	302	236	230	649	216
5 rooms	398	529	342	97	126	403	247	335	742	331
6 rooms	368	308	422	146	159	364	231	164	535	234
7 rooms	313	234	406	186	192	253	136	134	389	175
8 rooms	252	163	368	164	161	175	91	95	246	116
9 or more rooms	219	149	451	189	165	159	61	81	206	136
Median, all housing units	5.7	4.8	6.7	7.0	7.0	5.6	5.1	5.3	5.1	5.4
Median, occupied housing units	5.8	4.9	6.8	7.1	7.0	5.6	5.3	5.3	5.1	5.4
Median, owner-occupied housing units	6.4	5.8	7.0	7.2	7.1	6.1	6.0	5.5	5.8	6.1
Median, renter-occupied housing units	3.5	3.8	4.8	4.6	5.3	3.8	3.8	4.1	3.7	3.9
Occupied housing units	**2 064**	**2 292**	**2 132**	**864**	**837**	**1 808**	**1 093**	**1 072**	**3 246**	**1 308**
PERSONS IN UNIT										
1 person	413	650	217	72	76	488	396	183	1 024	436
2 persons	585	705	615	220	232	625	387	401	1 086	446
3 persons	371	405	438	159	178	253	124	189	459	164
4 persons	419	337	516	206	174	278	101	197	429	165
5 persons	190	136	249	143	115	120	61	80	188	70
6 persons	61	47	69	48	38	36	17	16	43	23
7 or more persons	25	12	28	16	24	8	7	6	17	4
Median, occupied housing units	2.59	2.20	3.03	3.38	3.12	2.17	1.89	2.38	2.05	1.99
Median, owner-occupied housing units	2.97	2.41	3.08	3.48	3.17	2.30	2.07	2.44	2.26	2.15
Median, renter-occupied housing units	1.59	1.82	2.28	1.93	2.19	1.50–	1.50–	2.08	1.52	1.50–
PERSONS PER ROOM										
0.50 or less	1 339	1 515	1 468	528	553	1 344	866	736	2 377	1 042
0.51 to 0.75	465	438	463	211	193	298	132	209	514	171
0.76 to 1.00	208	278	170	113	81	140	83	110	312	86
1.01 to 1.50	41	44	26	7	10	18	11	15	23	6
1.51 or more	11	17	5	5	–	8	1	2	20	3
Mean	.48	.48	.45	.48	.46	.43	.41	.47	.44	.40
VALUE										
Specified owner-occupied housing units	**1 439**	**1 055**	**1 655**	**614**	**396**	**1 163**	**626**	**651**	**1 821**	**773**
Less than $20,000	2	4	–	1	–	18	65	3	55	73
$20,000 to $29,999	2	5	4	2	2	58	125	16	164	102
$30,000 to $39,999	10	12	2	6	2	128	133	36	359	152
$40,000 to $49,999	29	35	10	6	1	202	130	81	380	140
$50,000 to $59,999	84	110	42	17	17	219	86	135	362	107
$60,000 to $69,999	215	183	91	41	48	215	42	154	218	87
$70,000 to $79,999	350	188	184	87	65	156	16	128	122	52
$80,000 to $89,999	300	171	244	94	67	83	11	58	72	23
$90,000 to $99,999	233	82	229	87	63	43	9	31	32	11
$100,000 to $124,999	145	125	356	139	84	30	5	7	28	18
$125,000 to $149,999	46	77	182	61	29	8	2	1	12	4
$150,000 to $174,999	13	33	130	37	12	2	–	1	6	4
$175,000 to $199,999	6	13	67	13	5	–	1	–	4	–
$200,000 to $249,999	3	11	59	15	1	1	1	–	5	–
$250,000 to $299,999	–	3	31	5	–	–	–	–	–	–
$300,000 to $399,999	–	2	19	3	–	–	–	–	2	–
$400,000 to $499,999	–	–	3	–	–	–	–	–	–	–
$500,000 or more	1	1	2	–	–	–	–	–	–	–
Median (dollars)	80 900	79 500	101 500	96 100	89 400	58 000	39 300	63 900	48 700	44 400
Mean (dollars)	84 400	88 800	117 800	106 300	94 300	59 500	42 000	63 600	52 300	47 600
Owner-occupied mobile homes or trailers	**9**	**130**	**4**	**4**	**11**	**130**	**–**	**208**	**89**	**45**
Median (dollars)	27 500	12 800	62 500	17 500	42 500	11 400	–	10 000–	10 000–	10 000–
Mean (dollars)	43 800	15 700	198 500	58 300	49 500	15 100	–	13 100	12 400	11 900
CONTRACT RENT										
Specified renter-occupied housing units	**468**	**970**	**118**	**39**	**28**	**403**	**390**	**157**	**1 131**	**402**
Less than $100	24	36	1	–	–	20	37	–	87	34
$100 to $149	27	66	1	1	–	31	73	3	123	62
$150 to $199	26	48	3	–	–	49	118	9	144	87
$200 to $249	21	52	1	23	1	64	63	4	138	95
$250 to $299	43	77	12	1	2	80	53	18	183	61
$300 to $349	59	71	6	2	4	74	19	29	169	31
$350 to $399	43	79	12	1	6	51	6	21	109	11
$400 to $449	81	174	9	2	5	13	1	33	75	4
$450 to $499	68	143	4	1	1	5	–	24	15	2
$500 to $549	31	126	12	1	2	3	–	5	6	–
$550 to $599	11	42	6	–	1	–	–	1	18	–
$600 to $649	15	21	11	–	1	–	–	1	2	1
$650 to $699	4	11	16	–	–	–	4	1	–	–
$700 to $749	1	–	2	–	–	–	1	1	12	–
$750 to $999	1	6	11	1	–	–	5	–	14	–
$1,000 or more	1	1	–	1	–	–	1	–	3	–
No cash rent	12	17	11	5	5	13	9	7	33	14
Median (dollars)	380	421	514	218	381	266	185	375	265	206
Mean (dollars)	363	382	513	303	395	263	207	369	274	208
MEALS INCLUDED IN RENT										
Specified renter-occupied housing units	**468**	**970**	**118**	**39**	**28**	**403**	**390**	**157**	**1 131**	**402**
With meals included in rent	1	3	–	–	–	2	10	1	60	1
Mean (dollars)	725	683	–	–	–	200	780	725	641	213
No meals included in rent	455	950	107	34	23	388	371	149	1 038	387
No cash rent	12	17	11	5	5	13	9	7	33	14

TIPSII [UPF] GH127 CENSUS90 72583600 06/22/92 4:35 PM MACHINE: C DATA:CENSUS90*H1TIPSDA27. 06/18/92 14:00:34 TAPE: NONE FRAME: 297
TSF:CENSUS90*92. 06/18/92 14:04:03 UTF:CENSUS90*93. 06/18/92 14:04:03 META:CENSUS90*H1TABLES27. 06/18/92 14:24:01

Table 68. **Utilization and Financial Characteristics: 1990** —Con.

[For definitions of terms and meanings of symbols, see text]

Place and [In Selected States] County Subdivision [2,500 to 9,999 Persons]	Grant township	Ham Lake city	Harris township	Hermantown city	Hugo city	Independence city	International Falls city	Jackson city	Jordan city	Kasson city
All housing units	**1 195**	**2 812**	**1 222**	**2 270**	**1 440**	**971**	**3 306**	**1 613**	**1 091**	**1 310**
ROOMS										
1 room	–	18	5	8	1	5	21	14	7	7
2 rooms	4	35	38	29	10	9	157	61	21	33
3 rooms	14	50	86	124	47	30	346	129	81	143
4 rooms	49	233	182	466	156	60	741	285	190	181
5 rooms	115	512	260	621	246	119	826	307	299	216
6 rooms	182	471	227	392	257	173	561	303	189	219
7 rooms	213	450	178	265	255	173	309	231	131	227
8 rooms	241	499	107	191	208	159	183	130	89	157
9 or more rooms	377	544	139	174	260	243	162	153	84	127
Median, all housing units	7.6	6.7	5.7	5.3	6.5	7.0	5.0	5.5	5.3	5.8
Median, occupied housing units	7.6	6.8	5.9	5.3	6.5	7.1	5.0	5.6	5.4	5.9
Median, owner-occupied housing units	7.7	6.9	6.0	5.5	6.6	7.3	5.5	6.2	5.9	6.5
Median, renter-occupied housing units	4.7	4.4	4.7	4.0	4.2	5.3	3.7	4.0	4.0	3.5
Occupied housing units	**1 173**	**2 720**	**1 026**	**2 192**	**1 416**	**925**	**3 126**	**1 484**	**1 042**	**1 270**
PERSONS IN UNIT										
1 person	85	243	161	417	157	96	888	510	243	283
2 persons	370	699	352	695	405	306	1 062	470	282	360
3 persons	235	546	187	394	300	196	477	190	171	215
4 persons	281	718	208	435	327	187	412	186	205	243
5 persons	144	352	88	189	150	91	199	95	89	132
6 persons	36	129	20	49	54	39	58	24	43	29
7 or more persons	22	33	10	13	23	10	30	9	9	8
Median, occupied housing units	3.06	3.27	2.50	2.48	2.99	2.81	2.14	1.99	2.49	2.48
Median, owner-occupied housing units	3.10	3.31	2.58	2.60	3.03	2.82	2.26	2.13	2.86	2.87
Median, renter-occupied housing units	1.90	2.28	1.96	1.73	2.19	2.70	1.71	1.50–	1.77	1.50–
PERSONS PER ROOM										
0.50 or less	885	1 714	685	1 431	908	685	2 161	1 157	637	858
0.51 to 0.75	219	659	206	468	350	170	557	203	224	275
0.76 to 1.00	59	298	109	263	129	58	324	94	162	118
1.01 to 1.50	7	38	19	28	23	11	56	11	18	13
1.51 or more	3	11	7	2	6	1	28	19	1	6
Mean	.42	.48	.46	.48	.47	.42	.47	.40	.49	.46
VALUE										
Specified owner-occupied housing units	**723**	**1 971**	**619**	**1 226**	**800**	**556**	**1 898**	**898**	**515**	**822**
Less than $20,000	–	2	15	16	5	–	273	135	3	9
$20,000 to $29,999	1	4	24	52	1	2	330	151	5	24
$30,000 to $39,999	–	7	43	105	3	1	362	189	15	73
$40,000 to $49,999	–	29	79	187	6	7	260	162	42	147
$50,000 to $59,999	3	57	93	224	23	9	212	112	78	219
$60,000 to $69,999	9	173	119	200	53	26	199	75	126	199
$70,000 to $79,999	20	417	68	155	86	40	124	44	104	90
$80,000 to $89,999	42	437	37	99	142	50	55	10	66	31
$90,000 to $99,999	52	331	33	72	110	57	32	9	42	12
$100,000 to $124,999	149	327	52	65	156	143	29	9	24	13
$125,000 to $149,999	142	116	31	33	109	89	13	2	7	3
$150,000 to $174,999	105	40	14	13	46	57	4	–	3	1
$175,000 to $199,999	64	18	6	2	21	30	3	–	–	–
$200,000 to $249,999	80	12	4	2	18	27	1	–	–	–
$250,000 to $299,999	33	–	–	1	11	6	1	–	–	1
$300,000 to $399,999	16	1	1	–	7	10	–	–	–	–
$400,000 to $499,999	5	–	–	–	2	2	–	–	–	–
$500,000 or more	2	–	–	–	1	–	–	–	–	–
Median (dollars)	140 100	86 800	64 100	61 400	97 400	115 000	39 500	38 300	69 200	57 300
Mean (dollars)	155 200	92 200	72 400	66 100	111 500	127 100	44 600	40 800	71 200	58 100
Owner-occupied mobile homes or trailers	**5**	**233**	**96**	**307**	**130**	**3**	**194**	**9**	**202**	**98**
Median (dollars)	13 100	17 100	15 000	13 200	12 900	52 500	11 800	10 000–	10 900	10 000–
Mean (dollars)	13 500	18 800	21 300	18 400	16 400	83 000	16 800	9 400	14 200	13 000
CONTRACT RENT										
Specified renter-occupied housing units	**23**	**122**	**81**	**230**	**65**	**39**	**912**	**458**	**260**	**291**
Less than $100	–	1	2	7	3	–	37	62	14	16
$100 to $149	–	1	5	13	4	–	131	94	26	29
$150 to $199	1	1	7	14	4	–	123	93	11	45
$200 to $249	4	6	11	19	2	1	118	70	26	50
$250 to $299	7	1	17	29	4	6	115	61	28	69
$300 to $349	3	8	11	31	7	1	82	33	32	45
$350 to $399	1	18	7	51	16	1	68	2	43	17
$400 to $449	2	28	7	26	7	2	54	2	34	6
$450 to $499	–	15	1	14	7	7	46	8	16	6
$500 to $549	–	12	–	8	2	3	26	4	12	3
$550 to $599	2	7	1	4	–	5	17	3	5	–
$600 to $649	2	8	2	2	5	3	16	11	1	–
$650 to $699	–	4	–	1	–	–	6	1	2	–
$700 to $749	–	1	–	–	1	–	9	1	–	–
$750 to $999	–	–	–	–	–	2	26	–	–	–
$1,000 or more	–	1	–	–	–	–	8	–	1	1
No cash rent	1	10	10	11	3	8	30	13	9	4
Median (dollars)	294	440	274	342	377	484	260	183	326	253
Mean (dollars)	345	450	287	330	362	476	306	208	321	251
MEALS INCLUDED IN RENT										
Specified renter-occupied housing units	**23**	**122**	**81**	**230**	**65**	**39**	**912**	**458**	**260**	**291**
With meals included in rent	–	–	–	1	–	–	1	4	2	1
Mean (dollars)	–	–	–	163	–	–	387	510	732	163
No meals included in rent	22	112	71	218	62	31	881	441	249	286
No cash rent	1	10	10	11	3	8	30	13	9	4

TIPSII [UPF] GH127 CENSUS90 72583600 06/22/92 4:35 PM MACHINE: C DATA:CENSUS90*H1TIPSDA27. 06/18/92 14:00:34 TAPE: NONE FRAME: 298
TSF:CENSUS90*92. 06/18/92 14:04:03 UTF:CENSUS90*93. 06/18/92 14:04:03 META:CENSUS90*H1TABLES27. 06/18/92 14:24:01

Table 68. **Utilization and Financial Characteristics: 1990** —Con.

[For definitions of terms and meanings of symbols, see text]

Place and [In Selected States] County Subdivision [2,500 to 9,999 Persons]	La Crescent city	La Grand township	Lake City city	Lake Elmo city	Lauderdale city	Le Sueur city	Lino Lakes city	Linwood township	Litchfield city	Little Canada city
All housing units	**1 680**	**1 594**	**2 040**	**2 016**	**1 222**	**1 519**	**2 653**	**1 315**	**2 519**	**4 081**
ROOMS										
1 room	22	3	10	2	24	1	9	7	50	72
2 rooms	26	27	56	25	149	51	22	38	86	177
3 rooms	126	94	197	37	270	134	37	54	218	700
4 rooms	330	249	394	307	253	223	191	205	433	1 056
5 rooms	349	260	415	347	203	314	447	296	487	788
6 rooms	304	298	359	290	149	264	503	203	434	428
7 rooms	230	251	303	304	84	195	537	203	319	322
8 rooms	154	186	164	276	45	170	485	149	244	250
9 or more rooms	139	226	142	428	45	167	422	160	248	288
Median, all housing units	5.5	6.1	5.4	6.5	4.2	5.6	6.7	5.8	5.5	4.5
Median, occupied housing units	5.5	6.3	5.6	6.6	4.2	5.7	6.7	6.1	5.5	4.6
Median, owner-occupied housing units	6.1	6.6	6.0	6.7	5.5	6.4	6.8	6.2	6.2	5.6
Median, renter-occupied housing units	3.9	4.4	3.8	4.9	3.3	3.9	5.3	4.7	3.9	3.6
Occupied housing units	**1 630**	**1 234**	**1 805**	**1 973**	**1 166**	**1 461**	**2 603**	**1 146**	**2 406**	**3 902**
PERSONS IN UNIT										
1 person	368	205	514	280	321	420	230	145	782	1 210
2 persons	554	469	678	578	465	465	671	301	745	1 392
3 persons	288	206	254	391	188	214	521	237	324	588
4 persons	268	214	228	448	113	219	724	275	311	456
5 persons	115	104	95	223	55	104	357	125	157	184
6 persons	32	30	28	36	17	33	72	45	67	46
7 or more persons	5	6	8	17	7	6	28	18	20	26
Median, occupied housing units	2.31	2.38	2.07	2.83	2.06	2.17	3.27	3.04	2.07	2.03
Median, owner-occupied housing units	2.42	2.41	2.18	2.86	2.12	2.35	3.30	3.05	2.28	2.26
Median, renter-occupied housing units	1.80	2.13	1.50–	2.40	2.02	1.50–	2.59	2.78	1.50–	1.74
PERSONS PER ROOM										
0.50 or less	1 134	925	1 362	1 418	710	1 099	1 634	679	1 786	2 738
0.51 to 0.75	320	209	304	347	221	226	647	292	365	743
0.76 to 1.00	146	94	121	179	159	118	286	150	208	352
1.01 to 1.50	25	6	14	26	50	13	27	20	34	43
1.51 or more	5	–	4	3	26	5	9	5	13	26
Mean	.45	.42	.41	.44	.51	.42	.48	.49	.42	.46
VALUE										
Specified owner-occupied housing units	**1 070**	**775**	**1 129**	**1 226**	**482**	**905**	**2 119**	**792**	**1 492**	**1 376**
Less than $20,000	6	1	31	3	1	29	1	2	60	3
$20,000 to $29,999	15	12	95	5	–	31	5	6	139	1
$30,000 to $39,999	63	39	181	5	6	95	3	26	254	12
$40,000 to $49,999	122	91	219	8	19	145	28	46	318	9
$50,000 to $59,999	255	117	234	11	64	178	68	70	246	44
$60,000 to $69,999	216	147	173	46	98	162	165	145	194	83
$70,000 to $79,999	157	114	85	76	91	109	280	155	120	140
$80,000 to $89,999	84	68	49	86	82	62	425	111	83	201
$90,000 to $99,999	45	43	25	97	41	38	360	76	35	199
$100,000 to $124,999	62	62	23	238	53	42	367	93	26	327
$125,000 to $149,999	25	32	5	193	21	7	197	33	8	171
$150,000 to $174,999	13	25	2	167	3	5	88	13	3	68
$175,000 to $199,999	4	11	3	110	–	1	47	8	1	32
$200,000 to $249,999	2	8	1	112	1	1	46	5	2	40
$250,000 to $299,999	1	4	–	43	1	–	24	2	1	22
$300,000 to $399,999	–	–	–	21	1	–	11	1	1	17
$400,000 to $499,999	–	1	3	5	–	–	4	–	–	6
$500,000 or more	–	–	–	–	–	–	–	–	1	1
Median (dollars)	63 400	68 600	51 400	129 900	74 700	58 300	92 300	76 400	49 200	99 800
Mean (dollars)	68 600	78 800	54 700	142 200	80 600	61 200	104 600	82 600	53 300	114 100
Owner-occupied mobile homes or trailers	**96**	**62**	**113**	**448**	**–**	**44**	**73**	**86**	**94**	**439**
Median (dollars)	12 800	11 100	10 400	10 200	–	10 000–	17 400	14 700	11 300	12 200
Mean (dollars)	14 500	21 000	15 200	13 300	–	11 500	20 100	17 100	15 500	13 900
CONTRACT RENT										
Specified renter-occupied housing units	**380**	**164**	**404**	**97**	**602**	**411**	**93**	**38**	**696**	**1 551**
Less than $100	10	4	36	1	1	31	1	–	37	2
$100 to $149	15	7	45	3	2	48	2	1	68	22
$150 to $199	15	20	60	2	2	34	1	1	79	25
$200 to $249	52	32	62	1	2	43	2	1	125	14
$250 to $299	93	23	99	13	67	73	5	1	132	16
$300 to $349	93	37	46	5	66	110	4	6	123	38
$350 to $399	62	20	17	16	127	36	12	7	58	78
$400 to $449	21	6	6	12	67	15	5	7	38	218
$450 to $499	3	4	7	7	123	3	9	2	4	270
$500 to $549	1	–	1	6	26	2	15	3	6	367
$550 to $599	–	–	–	8	33	–	14	1	4	251
$600 to $649	2	1	1	3	23	1	8	3	2	94
$650 to $699	–	–	–	3	29	4	5	–	–	62
$700 to $749	–	–	–	1	25	–	1	–	–	45
$750 to $999	–	–	–	4	4	–	2	–	–	36
$1,000 or more	–	–	–	1	1	–	–	–	1	1
No cash rent	13	10	24	11	4	11	7	5	19	12
Median (dollars)	299	272	241	408	422	278	505	396	261	512
Mean (dollars)	295	276	229	438	446	263	480	398	261	507
MEALS INCLUDED IN RENT										
Specified renter-occupied housing units	**380**	**164**	**404**	**97**	**602**	**411**	**93**	**38**	**696**	**1 551**
With meals included in rent	–	–	–	1	–	6	–	–	38	1
Mean (dollars)	–	–	–	513	–	222	–	–	364	575
No meals included in rent	367	154	380	85	598	394	86	33	639	1 538
No cash rent	13	10	24	11	4	11	7	5	19	12

TIPSII [UPF] GH127 CENSUS90 72583600 06/22/92 4:35 PM MACHINE: C DATA:CENSUS90*H1TIPSDA27. 06/18/92 14:00:34 TAPE: NONE FRAME: 299
TSF:CENSUS90*92. 06/18/92 14:04:03 UTF:CENSUS90*93. 06/18/92 14:04:03 META:CENSUS90*H1TABLES27. 06/18/92 14:24:01

Table 68. **Utilization and Financial Characteristics: 1990** —Con.

[For definitions of terms and meanings of symbols, see text]

Place and [In Selected States] County Subdivision [2,500 to 9,999 Persons]	Little Falls city	Long Prairie city	Lower Red Lake unorg.	Luverne city	Mahtomedi city	Marion township	May township, Washington County	Medina city	Melrose city	Mendota Heights city
All housing units	**3 048**	**1 259**	**1 016**	**1 994**	**1 929**	**2 043**	**956**	**1 038**	**1 059**	**3 410**
ROOMS										
1 room	25	14	8	6	9	6	2	5	24	6
2 rooms	220	52	53	93	15	19	5	18	30	18
3 rooms	356	154	112	200	47	60	26	22	103	74
4 rooms	528	237	238	337	163	226	64	72	178	222
5 rooms	615	240	364	383	321	398	142	118	219	392
6 rooms	504	219	160	354	360	375	169	141	208	522
7 rooms	409	148	44	283	356	323	183	154	116	624
8 rooms	230	108	22	162	308	298	165	164	98	590
9 or more rooms	161	87	15	176	350	338	200	344	83	962
Median, all housing units	5.1	5.2	4.8	5.4	6.6	6.3	6.9	7.4	5.4	7.3
Median, occupied housing units	5.2	5.3	4.8	5.5	6.7	6.4	7.0	7.5	5.5	7.3
Median, owner-occupied housing units	5.9	6.0	4.9	6.2	6.9	6.5	7.1	7.8	6.0	7.5
Median, renter-occupied housing units	3.7	3.7	4.7	3.8	4.6	4.5	5.6	4.4	3.8	4.2
Occupied housing units	**2 901**	**1 183**	**929**	**1 902**	**1 874**	**2 003**	**820**	**1 007**	**978**	**3 302**
PERSONS IN UNIT										
1 person	961	436	123	670	246	236	96	101	290	466
2 persons	890	393	147	651	567	656	229	310	308	1 199
3 persons	425	113	158	220	396	379	176	208	124	600
4 persons	358	137	156	209	418	486	197	252	133	616
5 persons	179	73	153	102	178	170	78	92	78	298
6 persons	63	26	92	41	49	61	38	33	30	88
7 or more persons	25	5	100	9	20	15	6	11	15	35
Median, occupied housing units	2.05	1.90	3.73	1.93	2.81	2.79	2.98	2.94	2.15	2.49
Median, owner-occupied housing units	2.26	2.16	3.61	2.15	2.89	2.87	3.01	3.04	2.35	2.67
Median, renter-occupied housing units	1.50–	1.50–	3.90	1.50–	2.43	2.16	2.67	2.31	1.50–	1.68
PERSONS PER ROOM										
0.50 or less	2 076	922	277	1 541	1 323	1 374	579	753	707	2 711
0.51 to 0.75	496	159	172	240	393	408	174	181	153	473
0.76 to 1.00	276	88	253	104	139	195	60	61	107	95
1.01 to 1.50	39	13	179	15	17	20	3	7	10	17
1.51 or more	14	1	48	2	2	6	4	5	1	6
Mean	.45	.41	.80	.40	.44	.45	.43	.41	.45	.39
VALUE										
Specified owner-occupied housing units	**1 611**	**691**	**498**	**1 172**	**1 525**	**1 426**	**496**	**651**	**599**	**2 672**
Less than $20,000	107	72	101	127	–	5	–	2	26	3
$20,000 to $29,999	254	125	54	206	3	14	–	1	84	2
$30,000 to $39,999	339	131	128	262	7	62	–	1	117	–
$40,000 to $49,999	357	147	107	187	22	140	3	4	122	2
$50,000 to $59,999	258	87	47	140	67	240	12	6	91	14
$60,000 to $69,999	139	67	28	112	116	272	16	26	74	39
$70,000 to $79,999	80	24	15	71	164	205	41	38	39	86
$80,000 to $89,999	32	16	7	30	168	118	47	64	17	199
$90,000 to $99,999	18	7	2	16	176	114	35	73	10	216
$100,000 to $124,999	19	12	3	19	295	157	91	115	17	389
$125,000 to $149,999	6	2	1	2	203	65	84	83	2	350
$150,000 to $174,999	1	–	1	–	99	24	53	50	–	334
$175,000 to $199,999	–	–	–	–	56	8	36	38	–	265
$200,000 to $249,999	–	–	2	–	61	1	36	38	–	363
$250,000 to $299,999	–	–	–	–	40	1	20	22	–	211
$300,000 to $399,999	1	1	–	–	37	–	16	31	–	140
$400,000 to $499,999	–	–	–	–	6	–	5	20	–	38
$500,000 or more	–	–	2	–	5	–	1	39	–	21
Median (dollars)	43 600	41 200	37 900	39 700	103 300	69 300	125 900	124 000	45 200	152 700
Mean (dollars)	45 300	43 800	40 900	43 700	122 600	76 100	144 100	176 600	49 000	172 800
Owner-occupied mobile homes or trailers	**101**	**33**	**46**	**23**	**2**	**146**	**1**	**–**	**73**	**1**
Median (dollars)	10 000–	10 000–	10 000–	10 000–	32 500	21 500	10 000–	–	10 000–	75 000+
Mean (dollars)	12 400	12 300	15 500	12 200	32 500	25 000	9 000	–	11 900	162 500
CONTRACT RENT										
Specified renter-occupied housing units	**1 015**	**403**	**352**	**562**	**198**	**148**	**23**	**90**	**240**	**304**
Less than $100	88	67	178	55	9	–	2	–	17	2
$100 to $149	150	69	65	140	12	3	–	1	32	1
$150 to $199	147	83	16	128	5	13	1	1	47	–
$200 to $249	179	71	15	73	9	16	3	–	37	–
$250 to $299	190	52	12	59	15	23	–	3	43	5
$300 to $349	118	38	1	49	14	29	–	9	12	6
$350 to $399	67	8	2	18	14	9	–	8	9	3
$400 to $449	13	1	1	12	24	19	4	8	1	2
$450 to $499	6	1	–	6	15	17	4	29	–	7
$500 to $549	3	–	–	2	26	6	1	10	3	91
$550 to $599	13	–	–	–	18	1	2	6	14	18
$600 to $649	6	–	–	–	10	1	–	4	5	39
$650 to $699	3	–	–	1	14	2	2	2	–	65
$700 to $749	–	–	–	–	4	–	1	1	3	26
$750 to $999	–	–	–	–	3	1	1	2	4	13
$1,000 or more	1	–	–	–	1	–	–	–	–	4
No cash rent	31	13	62	19	5	8	2	6	13	22
Median (dollars)	231	185	80–	175	441	318	463	467	216	608
Mean (dollars)	234	189	97	198	429	342	435	468	262	607
MEALS INCLUDED IN RENT										
Specified renter-occupied housing units	**1 015**	**403**	**352**	**562**	**198**	**148**	**23**	**90**	**240**	**304**
With meals included in rent	27	–	–	3	2	–	–	–	28	2
Mean (dollars)	225	–	–	496	177	–	–	–	640	194
No meals included in rent	957	390	290	540	191	140	21	84	199	280
No cash rent	31	13	62	19	5	8	2	6	13	22

TIPSII [UPF] GH127 CENSUS90 72583600 06/22/92 4:35 PM MACHINE: C DATA:CENSUS90*H1TIPSDA27. 06/18/92 14:00:34 TAPE: NONE FRAME: 300
TSF:CENSUS90*92. 06/18/92 14:04:03 UTF:CENSUS90*93. 06/18/92 14:04:03 META:CENSUS90*H1TABLES27. 06/18/92 14:24:01

Table 68. **Utilization and Financial Characteristics: 1990** —Con.

[For definitions of terms and meanings of symbols, see text]

Place and [In Selected States] County Subdivision [2,500 to 9,999 Persons]	Minnetrista city	Montevideo city	Monticello city	Monticello township	Mora city	Morris city	Mound city	Mountain Iron city	New London township	Newport city
All housing units	**1 272**	**2 525**	**1 908**	**1 248**	**1 367**	**2 066**	**3 965**	**1 422**	**1 263**	**1 384**
ROOMS										
1 room	3	44	9	1	14	36	36	5	1	9
2 rooms	9	97	64	14	65	159	112	11	12	23
3 rooms	34	239	227	38	201	335	392	175	85	170
4 rooms	70	427	446	127	334	321	523	322	221	240
5 rooms	138	494	374	264	263	360	743	379	272	267
6 rooms	167	504	256	219	210	302	666	265	207	246
7 rooms	238	326	217	211	133	229	576	131	178	175
8 rooms	222	221	160	182	78	175	480	75	144	128
9 or more rooms	391	173	155	192	69	149	437	59	143	126
Median, all housing units	7.4	5.4	5.1	6.3	4.8	5.0	5.8	5.0	5.7	5.4
Median, occupied housing units	7.5	5.5	5.2	6.4	4.9	5.1	5.9	5.1	6.1	5.5
Median, owner-occupied housing units	7.6	6.1	6.3	6.5	5.7	6.3	6.4	5.6	6.3	6.2
Median, renter-occupied housing units	5.3	3.8	4.0	5.3	3.6	3.4	3.8	3.9	4.8	3.9
Occupied housing units	**1 195**	**2 340**	**1 777**	**1 195**	**1 263**	**1 995**	**3 710**	**1 350**	**946**	**1 323**
PERSONS IN UNIT										
1 person	153	788	394	120	475	618	821	339	161	270
2 persons	425	783	539	284	399	638	1 255	462	322	390
3 persons	245	300	318	234	157	260	692	239	150	235
4 persons	234	294	292	301	129	303	607	208	181	249
5 persons	91	135	167	177	78	130	245	75	104	128
6 persons	29	31	50	56	17	33	66	15	19	35
7 or more persons	18	9	17	23	8	13	24	12	9	16
Median, occupied housing units	2.58	1.99	2.42	3.33	1.89	2.09	2.32	2.23	2.47	2.51
Median, owner-occupied housing units	2.61	2.20	2.87	3.35	2.15	2.22	2.48	2.50	2.49	2.82
Median, renter-occupied housing units	2.33	1.50–	1.98	3.00	1.50–	1.86	1.76	1.67	2.24	2.04
PERSONS PER ROOM										
0.50 or less	967	1 826	1 117	689	950	1 348	2 685	929	647	841
0.51 to 0.75	165	341	390	319	179	324	651	266	188	288
0.76 to 1.00	56	154	223	167	116	219	315	137	96	153
1.01 to 1.50	6	15	39	18	14	92	39	18	13	30
1.51 or more	1	4	8	2	4	12	20	–	2	11
Mean	.38	.41	.49	.50	.43	.46	.43	.47	.45	.49
VALUE										
Specified owner-occupied housing units	**810**	**1 481**	**833**	**667**	**613**	**983**	**2 587**	**791**	**529**	**828**
Less than $20,000	–	218	1	3	20	64	4	89	7	1
$20,000 to $29,999	–	304	7	1	67	170	1	147	22	2
$30,000 to $39,999	–	295	12	5	116	230	29	141	46	15
$40,000 to $49,999	6	234	48	12	123	171	81	138	54	30
$50,000 to $59,999	12	160	92	36	111	130	146	126	79	92
$60,000 to $69,999	25	118	147	98	94	107	314	81	89	146
$70,000 to $79,999	53	79	190	175	32	62	509	38	77	199
$80,000 to $89,999	61	40	136	145	26	19	403	16	43	123
$90,000 to $99,999	42	18	81	74	11	13	246	14	36	71
$100,000 to $124,999	113	9	66	65	7	11	308	1	26	56
$125,000 to $149,999	104	4	35	36	4	3	222	–	20	39
$150,000 to $174,999	89	1	14	10	2	3	108	–	11	13
$175,000 to $199,999	75	1	2	2	–	–	84	–	5	10
$200,000 to $249,999	82	–	–	4	–	–	73	–	4	18
$250,000 to $299,999	51	–	2	–	–	–	33	–	5	5
$300,000 to $399,999	52	–	–	1	–	–	20	–	4	5
$400,000 to $499,999	23	–	–	–	–	–	4	–	–	2
$500,000 or more	22	–	–	–	–	–	2	–	1	1
Median (dollars)	147 400	37 100	75 800	80 200	48 200	41 500	85 200	41 200	66 500	75 800
Mean (dollars)	179 600	41 000	79 800	85 900	50 700	45 300	101 700	42 700	76 100	88 100
Owner-occupied mobile homes or trailers	**14**	**41**	**158**	**211**	**108**	**27**	**10**	**48**	**125**	**–**
Median (dollars)	11 400	10 000–	10 000–	13 700	10 000–	10 000–	10 000–	12 500	17 100	–
Mean (dollars)	16 800	13 400	13 800	20 000	12 400	13 100	14 900	16 200	27 000	–
CONTRACT RENT										
Specified renter-occupied housing units	**56**	**678**	**703**	**52**	**472**	**901**	**849**	**412**	**97**	**432**
Less than $100	–	67	42	–	64	138	11	32	–	11
$100 to $149	–	117	47	1	46	91	48	27	3	31
$150 to $199	1	138	22	3	45	81	20	36	12	22
$200 to $249	4	121	52	2	68	87	22	19	16	22
$250 to $299	2	65	79	5	81	129	12	58	16	10
$300 to $349	7	49	48	4	59	116	42	97	11	22
$350 to $399	3	44	93	6	47	74	71	82	11	86
$400 to $449	6	36	142	13	9	75	163	37	7	74
$450 to $499	1	14	123	4	2	13	109	13	6	73
$500 to $549	5	5	19	7	2	12	99	2	3	24
$550 to $599	4	2	15	1	2	7	88	1	2	35
$600 to $649	4	–	1	2	17	37	54	–	2	14
$650 to $699	4	–	1	–	5	7	30	–	–	5
$700 to $749	2	–	2	–	4	2	21	–	–	–
$750 to $999	2	–	–	–	5	1	42	–	1	–
$1,000 or more	5	–	–	–	–	1	5	–	–	–
No cash rent	6	20	17	4	16	30	12	8	7	3
Median (dollars)	508	203	381	406	253	261	460	316	290	407
Mean (dollars)	551	220	345	391	263	267	472	291	315	387
MEALS INCLUDED IN RENT										
Specified renter-occupied housing units	**56**	**678**	**703**	**52**	**472**	**901**	**849**	**412**	**97**	**432**
With meals included in rent	–	37	–	–	30	22	2	–	–	1
Mean (dollars)	–	428	–	–	665	456	387	–	–	213
No meals included in rent	50	621	686	48	426	849	835	404	90	428
No cash rent	6	20	17	4	16	30	12	8	7	3

TIPSII [UPF] GH127 CENSUS90 72583600 06/22/92 4:35 PM MACHINE: C DATA:CENSUS90*H1TIPSDA27. 06/18/92 14:00:34 TAPE: NONE FRAME: 301
TSF:CENSUS90*92. 06/18/92 14:04:03 UTF:CENSUS90*93. 06/18/92 14:04:03 META:CENSUS90*H1TABLES27. 06/18/92 14:24:01

Table 68. **Utilization and Financial Characteristics: 1990** —Con.

[For definitions of terms and meanings of symbols, see text]

Place and [In Selected States] County Subdivision [2,500 to 9,999 Persons]	New Prague city	New Scandia township	Northern township	North Oaks city	Oak Grove township	Oak Park Heights city	Olivia city	Orono city	Osseo city	Otsego township
All housing units	**1 398**	**1 197**	**1 508**	**1 113**	**1 706**	**1 398**	**1 156**	**2 787**	**1 034**	**1 627**
ROOMS										
1 room	3	2	19	–	–	3	10	10	34	1
2 rooms	30	9	57	2	13	33	45	23	45	23
3 rooms	132	30	82	3	42	258	130	76	132	32
4 rooms	229	95	265	8	107	330	173	200	234	248
5 rooms	291	178	330	23	263	233	235	275	168	325
6 rooms	276	250	228	65	343	185	201	411	149	309
7 rooms	177	230	170	104	308	185	168	408	124	251
8 rooms	142	199	174	216	309	81	90	421	63	240
9 or more rooms	118	204	183	692	321	90	104	963	85	198
Median, all housing units	5.6	6.6	5.5	8.5+	6.8	4.8	5.4	7.5	4.9	6.1
Median, occupied housing units	5.6	6.8	5.8	8.5+	6.8	4.9	5.6	7.5	5.0	6.1
Median, owner-occupied housing units	6.1	6.9	6.2	8.5+	6.9	6.1	6.1	7.7	6.2	6.2
Median, renter-occupied housing units	4.0	4.3	4.1	6.1	5.0	3.5	3.9	5.3	3.6	4.9
Occupied housing units	**1 329**	**1 060**	**1 294**	**1 085**	**1 638**	**1 322**	**1 048**	**2 613**	**995**	**1 597**
PERSONS IN UNIT										
1 person	340	121	217	61	138	427	333	384	257	162
2 persons	445	356	444	412	393	399	343	956	341	423
3 persons	200	207	229	203	355	235	121	505	183	296
4 persons	172	213	233	261	441	160	141	471	133	409
5 persons	122	110	127	114	212	76	86	216	62	195
6 persons	32	36	30	28	66	18	18	64	15	79
7 or more persons	18	17	14	6	33	7	6	17	4	33
Median, occupied housing units	2.23	2.76	2.47	2.84	3.31	2.09	2.06	2.46	2.21	3.22
Median, owner-occupied housing units	2.36	2.86	2.59	2.85	3.34	2.45	2.17	2.51	2.46	3.26
Median, renter-occupied housing units	1.76	1.86	2.07	2.38	2.30	1.50–	1.50–	2.08	1.82	2.48
PERSONS PER ROOM										
0.50 or less	952	760	855	995	1 059	964	799	2 161	651	912
0.51 to 0.75	255	206	255	71	372	255	151	338	194	400
0.76 to 1.00	104	82	153	17	180	88	83	98	112	249
1.01 to 1.50	15	10	20	2	26	11	12	13	17	30
1.51 or more	3	2	11	–	1	4	3	3	21	6
Mean	.45	.44	.46	.34	.48	.45	.42	.37	.47	.52
VALUE										
Specified owner-occupied housing units	**885**	**630**	**646**	**991**	**1 314**	**630**	**660**	**2 081**	**538**	**896**
Less than $20,000	8	2	6	1	–	–	72	5	3	2
$20,000 to $29,999	16	–	16	–	1	1	99	1	3	5
$30,000 to $39,999	49	3	35	–	10	2	127	8	4	7
$40,000 to $49,999	92	10	65	–	26	8	102	29	12	22
$50,000 to $59,999	152	12	114	1	43	39	101	52	47	61
$60,000 to $69,999	152	54	131	–	152	61	87	79	111	197
$70,000 to $79,999	142	62	83	3	238	127	35	103	144	247
$80,000 to $89,999	112	99	58	3	281	147	17	115	90	171
$90,000 to $99,999	60	80	25	4	206	98	6	116	67	68
$100,000 to $124,999	54	163	47	15	215	90	10	214	42	68
$125,000 to $149,999	29	72	26	13	82	26	2	186	12	22
$150,000 to $174,999	11	39	15	57	37	23	–	141	3	14
$175,000 to $199,999	5	15	11	101	10	4	1	121	–	7
$200,000 to $249,999	2	13	9	272	9	1	–	213	–	4
$250,000 to $299,999	1	6	4	192	3	1	–	174	–	1
$300,000 to $399,999	–	–	1	174	1	1	–	215	–	–
$400,000 to $499,999	–	–	–	74	–	–	–	113	–	–
$500,000 or more	–	–	–	81	–	1	1	196	–	–
Median (dollars)	68 100	99 100	66 500	256 600	86 700	85 200	44 100	173 500	76 600	76 100
Mean (dollars)	72 400	107 100	77 200	292 000	92 700	91 400	46 300	227 300	78 800	81 100
Owner-occupied mobile homes or trailers	**1**	**–**	**252**	**–**	**2**	**–**	**47**	**1**	**–**	**388**
Median (dollars)	22 500	–	12 000	–	50 000	–	10 000–	75 000+	–	23 900
Mean (dollars)	22 500	–	16 700	–	123 800	–	13 800	187 500	–	28 600
CONTRACT RENT										
Specified renter-occupied housing units	**360**	**47**	**211**	**12**	**36**	**491**	**270**	**218**	**422**	**61**
Less than $100	35	–	2	1	–	34	27	–	1	1
$100 to $149	29	2	4	–	3	25	44	2	1	2
$150 to $199	26	–	25	–	–	20	59	6	9	–
$200 to $249	31	2	34	1	2	18	46	3	5	3
$250 to $299	45	2	54	–	3	11	65	2	13	8
$300 to $349	38	3	25	–	2	13	8	10	38	9
$350 to $399	42	9	24	1	2	50	6	11	65	8
$400 to $449	56	11	11	2	10	50	3	16	119	8
$450 to $499	16	3	4	1	4	101	1	18	78	4
$500 to $549	4	3	6	–	2	74	–	28	57	1
$550 to $599	8	2	1	2	3	35	–	9	13	1
$600 to $649	3	3	1	–	1	21	–	16	4	2
$650 to $699	10	1	–	–	–	11	–	22	3	1
$700 to $749	4	–	–	–	–	12	–	7	3	–
$750 to $999	7	–	–	1	1	9	–	23	6	–
$1,000 or more	–	–	–	–	1	–	–	18	–	–
No cash rent	6	6	20	3	2	7	11	27	7	13
Median (dollars)	313	406	269	419	416	459	199	548	434	354
Mean (dollars)	321	408	289	445	430	420	202	614	434	357
MEALS INCLUDED IN RENT										
Specified renter-occupied housing units	**360**	**47**	**211**	**12**	**36**	**491**	**270**	**218**	**422**	**61**
With meals included in rent	8	–	–	–	1	2	2	1	2	–
Mean (dollars)	661	–	–	–	1 250	681	275	1 250	387	–
No meals included in rent	346	41	191	9	33	482	257	190	413	48
No cash rent	6	6	20	3	2	7	11	27	7	13

TIPSII [UPF] GH127 CENSUS90 72583600 06/22/92 4:35 PM MACHINE: C DATA:CENSUS90*H1TIPSDA27. 06/18/92 14:00:34 TAPE: NONE FRAME: 302
TSF:CENSUS90*92. 06/18/92 14:04:03 UTF:CENSUS90*93. 06/18/92 14:04:03 META:CENSUS90*H1TABLES27. 06/18/92 14:24:01

Table 68. **Utilization and Financial Characteristics: 1990** —Con.

[For definitions of terms and meanings of symbols, see text]

Place and [In Selected States] County Subdivision [2,500 to 9,999 Persons]	Park Rapids city	Pine City city	Pipestone city	Plainview city	Princeton city	Proctor city	Rainy Lake unorg.	Redwood Falls city	Rice Lake township	Rochester township
All housing units	**1 429**	**1 174**	**2 055**	**1 030**	**1 510**	**1 245**	**1 984**	**2 128**	**1 418**	**1 119**
ROOMS										
1 room	22	11	27	1	6	35	55	1	7	1
2 rooms	134	35	96	26	80	51	78	70	20	3
3 rooms	218	216	195	76	200	127	152	180	64	19
4 rooms	317	242	415	164	348	204	363	374	242	44
5 rooms	257	259	440	216	298	306	496	423	425	123
6 rooms	208	179	363	186	197	239	380	358	285	151
7 rooms	129	116	258	165	166	148	212	278	181	181
8 rooms	82	61	162	100	127	80	125	207	113	187
9 or more rooms	62	55	99	96	88	55	123	237	81	410
Median, all housing units	4.6	4.8	5.2	5.7	4.9	5.2	5.2	5.5	5.4	7.7
Median, occupied housing units	4.7	4.8	5.3	5.8	5.0	5.2	5.5	5.7	5.4	7.7
Median, owner-occupied housing units	5.7	5.5	5.9	6.1	5.9	5.6	5.6	6.3	5.4	7.8
Median, renter-occupied housing units	3.4	3.4	3.9	4.1	3.6	3.2	4.7	3.9	4.6	4.8
Occupied housing units	**1 266**	**1 097**	**1 915**	**971**	**1 447**	**1 196**	**1 486**	**1 981**	**1 373**	**1 088**
PERSONS IN UNIT										
1 person	514	393	682	216	447	366	235	621	218	96
2 persons	394	353	623	291	428	357	519	666	463	420
3 persons	150	140	212	140	214	168	278	272	245	212
4 persons	118	117	243	189	217	182	263	263	282	214
5 persons	53	71	116	99	99	88	133	117	135	100
6 persons	27	17	24	22	32	25	38	30	20	31
7 or more persons	10	6	15	14	10	10	20	12	10	15
Median, occupied housing units	1.80	1.94	1.94	2.43	2.15	2.15	2.48	2.05	2.52	2.63
Median, owner-occupied housing units	2.08	2.18	2.08	2.61	2.42	2.40	2.49	2.24	2.55	2.71
Median, renter-occupied housing units	1.50–	1.50–	1.50–	1.79	1.50–	1.50–	2.32	1.50–	2.17	1.75
PERSONS PER ROOM										
0.50 or less	954	786	1 441	654	978	811	951	1 568	861	875
0.51 to 0.75	177	174	290	187	280	215	306	287	296	164
0.76 to 1.00	111	124	150	102	152	145	189	108	174	43
1.01 to 1.50	15	10	21	25	28	23	34	16	31	5
1.51 or more	9	3	13	3	9	2	6	2	11	1
Mean	.44	.45	.42	.47	.47	.47	.49	.40	.50	.38
VALUE										
Specified owner-occupied housing units	**631**	**596**	**1 166**	**630**	**773**	**803**	**705**	**1 253**	**792**	**881**
Less than $20,000	63	25	206	11	8	49	49	96	34	2
$20,000 to $29,999	141	60	254	49	35	126	61	163	97	–
$30,000 to $39,999	157	100	239	96	66	218	82	220	140	1
$40,000 to $49,999	109	140	192	116	185	156	100	252	150	17
$50,000 to $59,999	67	111	123	127	207	89	88	184	125	63
$60,000 to $69,999	47	71	53	122	158	89	87	151	87	129
$70,000 to $79,999	21	34	44	53	63	40	80	82	78	101
$80,000 to $89,999	13	22	24	32	25	21	53	40	38	71
$90,000 to $99,999	5	11	17	15	8	8	28	31	20	38
$100,000 to $124,999	6	15	11	7	9	6	34	25	15	66
$125,000 to $149,999	1	3	2	2	1	1	22	5	8	78
$150,000 to $174,999	–	2	1	–	4	–	11	2	–	49
$175,000 to $199,999	–	2	–	–	1	–	2	1	–	58
$200,000 to $249,999	–	–	–	–	1	–	5	1	–	90
$250,000 to $299,999	1	–	–	–	1	–	2	–	–	65
$300,000 to $399,999	–	–	–	–	–	–	–	–	–	39
$400,000 to $499,999	–	–	–	–	1	–	–	–	–	8
$500,000 or more	–	–	–	–	–	–	1	–	–	6
Median (dollars)	36 400	48 000	35 200	53 100	54 000	40 500	56 200	46 000	47 800	107 000
Mean (dollars)	40 800	51 300	38 500	53 900	56 700	44 300	63 200	48 800	51 500	142 800
Owner-occupied mobile homes or trailers	**16**	**70**	**27**	**81**	**83**	**4**	**178**	**68**	**172**	**6**
Median (dollars)	10 000	10 000–	10 000–	10 000–	10 500	22 500	21 300	10 000–	24 200	12 500
Mean (dollars)	23 300	12 800	18 000	11 700	15 000	27 900	23 700	11 700	26 500	42 400
CONTRACT RENT										
Specified renter-occupied housing units	**531**	**390**	**593**	**190**	**504**	**277**	**95**	**528**	**54**	**45**
Less than $100	53	41	74	16	25	11	–	34	–	–
$100 to $149	110	55	99	15	54	42	5	66	3	1
$150 to $199	96	30	155	17	37	33	10	87	5	–
$200 to $249	93	53	107	29	67	48	9	104	16	–
$250 to $299	81	81	76	50	87	34	9	97	3	4
$300 to $349	38	65	43	29	80	33	5	49	9	10
$350 to $399	28	30	13	12	101	26	8	18	4	4
$400 to $449	7	13	4	5	27	23	6	29	4	3
$450 to $499	1	9	1	1	11	12	1	6	2	2
$500 to $549	1	1	1	2	2	3	7	–	1	3
$550 to $599	–	–	–	–	2	4	1	–	–	2
$600 to $649	–	–	–	–	–	1	3	4	–	2
$650 to $699	–	–	–	–	–	–	1	2	–	1
$700 to $749	–	–	1	–	–	–	2	6	–	2
$750 to $999	–	–	–	–	–	–	3	–	1	5
$1,000 or more	–	–	–	–	–	–	4	9	–	2
No cash rent	23	12	19	14	11	7	21	17	6	4
Median (dollars)	198	257	187	260	288	251	325	232	250	431
Mean (dollars)	204	242	193	248	276	267	408	260	286	516
MEALS INCLUDED IN RENT										
Specified renter-occupied housing units	**531**	**390**	**593**	**190**	**504**	**277**	**95**	**528**	**54**	**45**
With meals included in rent	–	–	1	–	1	1	–	7	1	–
Mean (dollars)	–	–	187	–	363	113	–	1 116	875	–
No meals included in rent	508	378	573	176	492	269	74	504	47	41
No cash rent	23	12	19	14	11	7	21	17	6	4

TIPSII [UPF] GH127 CENSUS90 72583600 06/22/92 4:35 PM MACHINE: C DATA:CENSUS90*H1TIPSDA27. 06/18/92 14:00:34 TAPE: NONE FRAME: 303
TSF:CENSUS90*92. 06/18/92 14:04:03 UTF:CENSUS90*93. 06/18/92 14:04:03 META:CENSUS90*H1TABLES27. 06/18/92 14:24:01

Table 68. **Utilization and Financial Characteristics: 1990** —Con.

[For definitions of terms and meanings of symbols, see text]

Place and [In Selected States] County Subdivision [2,500 to 9,999 Persons]	Rockford city	Rockford township	Rosemount city	St. Anthony city, Hennepin and Ramsey Counties	St. Augusta township	St. Charles city	St. Cloud township	St. Francis city	St. James city	St. Joseph city
All housing units	**1 016**	**1 056**	**2 866**	**3 693**	**796**	**1 037**	**2 344**	**800**	**1 881**	**759**
ROOMS										
1 room	15	3	10	25	4	6	6	1	27	3
2 rooms	24	2	38	87	8	38	20	12	88	24
3 rooms	79	22	127	508	25	99	52	28	175	43
4 rooms	232	61	332	752	71	161	180	128	281	131
5 rooms	297	160	664	753	134	203	346	246	366	193
6 rooms	153	205	500	537	144	185	338	146	380	136
7 rooms	95	192	462	387	146	168	407	91	271	102
8 rooms	72	182	378	289	122	103	427	74	148	65
9 or more rooms	49	229	355	355	142	74	568	74	145	62
Median, all housing units	5.0	6.9	6.0	5.1	6.6	5.6	7.1	5.4	5.5	5.4
Median, occupied housing units	5.1	6.9	6.0	5.2	6.6	5.6	7.1	5.5	5.6	5.4
Median, owner-occupied housing units	5.4	7.0	6.5	6.2	6.8	6.4	7.3	6.0	6.1	5.8
Median, renter-occupied housing units	4.0	5.0	4.5	3.8	4.5	3.9	4.3	4.5	3.7	4.5
Occupied housing units	**980**	**1 035**	**2 779**	**3 453**	**785**	**1 000**	**2 307**	**760**	**1 760**	**746**
PERSONS IN UNIT										
1 person	198	80	312	1 129	84	241	191	75	581	125
2 persons	295	303	778	1 315	190	337	616	198	567	223
3 persons	195	209	618	462	138	143	463	155	212	144
4 persons	196	233	647	387	196	157	626	188	196	129
5 persons	72	147	294	108	101	81	270	102	126	96
6 persons	20	46	93	34	52	31	105	33	45	21
7 or more persons	4	17	37	18	24	10	36	9	33	8
Median, occupied housing units	2.49	3.14	2.98	1.95	3.36	2.27	3.25	3.19	2.03	2.67
Median, owner-occupied housing units	2.76	3.19	3.11	2.17	3.52	2.41	3.43	3.38	2.21	2.62
Median, renter-occupied housing units	1.97	2.42	2.54	1.50–	2.02	1.99	2.12	2.69	1.50–	2.82
PERSONS PER ROOM										
0.50 or less	564	715	1 691	2 861	456	675	1 565	392	1 313	441
0.51 to 0.75	228	211	669	417	211	180	519	194	253	173
0.76 to 1.00	161	89	348	138	103	102	187	142	143	116
1.01 to 1.50	22	16	61	23	13	30	31	26	32	13
1.51 or more	5	4	10	14	2	13	5	6	19	3
Mean	.51	.46	.49	.39	.50	.46	.46	.55	.43	.51
VALUE										
Specified owner-occupied housing units	**287**	**652**	**1 845**	**1 870**	**477**	**567**	**1 826**	**378**	**1 114**	**445**
Less than $20,000	2	1	3	2	2	13	4	1	135	4
$20,000 to $29,999	2	2	–	–	4	40	2	2	193	3
$30,000 to $39,999	4	4	3	4	10	80	12	7	238	19
$40,000 to $49,999	14	7	10	10	33	115	42	16	187	67
$50,000 to $59,999	24	28	35	37	74	123	122	97	124	165
$60,000 to $69,999	48	85	164	82	120	78	290	99	105	99
$70,000 to $79,999	65	107	365	173	111	60	395	71	63	60
$80,000 to $89,999	71	107	405	308	47	18	290	38	29	14
$90,000 to $99,999	34	107	254	379	27	15	199	24	21	10
$100,000 to $124,999	16	122	304	526	32	17	208	10	12	3
$125,000 to $149,999	4	49	131	224	10	5	127	5	4	1
$150,000 to $174,999	2	23	72	62	5	2	52	5	1	–
$175,000 to $199,999	1	4	38	31	–	–	28	1	–	–
$200,000 to $249,999	–	5	39	21	1	–	38	2	1	–
$250,000 to $299,999	–	1	13	3	1	1	9	–	1	–
$300,000 to $399,999	–	–	7	7	–	–	5	–	–	–
$400,000 to $499,999	–	–	1	1	–	–	–	–	–	–
$500,000 or more	–	–	1	–	–	–	3	–	–	–
Median (dollars)	77 400	88 600	88 500	98 400	69 700	52 400	81 600	66 500	39 600	58 100
Mean (dollars)	77 800	93 900	101 000	105 700	73 600	55 700	93 300	71 300	43 800	59 400
Owner-occupied mobile homes or trailers	**412**	**42**	**184**	**81**	**11**	**38**	**58**	**46**	**26**	**41**
Median (dollars)	14 900	29 400	22 700	10 000–	22 500	10 000–	10 000–	25 700	10 000–	10 000–
Mean (dollars)	17 000	37 600	24 300	14 100	73 600	15 000	14 100	27 400	12 400	12 600
CONTRACT RENT										
Specified renter-occupied housing units	**254**	**26**	**497**	**1 195**	**61**	**324**	**238**	**169**	**514**	**220**
Less than $100	21	–	47	7	–	25	4	15	44	20
$100 to $149	3	1	34	20	2	10	3	17	83	10
$150 to $199	6	1	19	27	5	30	7	4	111	5
$200 to $249	21	1	12	14	4	53	5	6	131	20
$250 to $299	9	4	14	8	16	87	21	10	76	11
$300 to $349	55	5	14	15	9	61	21	10	39	33
$350 to $399	29	2	41	56	5	31	28	9	9	24
$400 to $449	32	6	38	244	2	11	46	28	–	16
$450 to $499	22	1	88	382	–	4	36	41	2	4
$500 to $549	40	2	70	126	1	1	47	6	–	21
$550 to $599	5	–	26	44	2	1	7	8	–	3
$600 to $649	–	1	31	28	2	1	4	1	–	6
$650 to $699	1	1	27	35	1	–	3	3	–	2
$700 to $749	–	–	14	47	–	–	1	4	–	3
$750 to $999	2	–	6	88	–	–	–	3	–	31
$1,000 or more	–	–	1	40	–	–	–	–	–	5
No cash rent	8	1	15	14	12	9	5	4	19	6
Median (dollars)	365	356	465	474	291	280	428	426	203	372
Mean (dollars)	362	374	418	523	317	266	416	378	203	432
MEALS INCLUDED IN RENT										
Specified renter-occupied housing units	**254**	**26**	**497**	**1 195**	**61**	**324**	**238**	**169**	**514**	**220**
With meals included in rent	1	–	1	111	1	1	–	–	–	–
Mean (dollars)	675	–	1 250	989	263	90	–	–	–	–
No meals included in rent	245	25	481	1 070	48	314	233	165	495	214
No cash rent	8	1	15	14	12	9	5	4	19	6

TIPSII [UPF] GH127 CENSUS90 72583600 06/22/92 4:35 PM MACHINE: C DATA:CENSUS90*H1TIPSDA27. 06/18/92 14:00:34 TAPE: NONE FRAME: 304
TSF:CENSUS90*92. 06/18/92 14:04:03 UTF:CENSUS90*93. 06/18/92 14:04:03 META:CENSUS90*H1TABLES27. 06/18/92 14:24:01

Table 68. **Utilization and Financial Characteristics: 1990** —Con.

[For definitions of terms and meanings of symbols, see text]

Place and [In Selected States] County Subdivision [2,500 to 9,999 Persons]	St. Joseph township, Stearns County	St. Michael city	St. Paul Park city	St. Peter city	Sartell city	Sauk Centre city	Sauk Rapids city	Savage city	Shorewood city	Sleepy Eye city
All housing units	**822**	**830**	**1 793**	**2 869**	**1 914**	**1 499**	**2 997**	**3 395**	**2 143**	**1 587**
ROOMS										
1 room	1	8	5	24	31	17	15	5	–	18
2 rooms	10	17	32	128	76	69	116	49	28	74
3 rooms	34	66	78	241	164	82	315	198	48	131
4 rooms	146	109	312	499	461	271	718	339	118	206
5 rooms	165	155	455	558	423	308	462	478	175	307
6 rooms	128	140	363	452	183	277	470	551	288	334
7 rooms	138	142	279	359	194	189	357	622	361	242
8 rooms	81	103	147	319	170	140	294	540	399	153
9 or more rooms	119	90	122	289	212	146	250	613	726	122
Median, all housing units	5.9	5.9	5.5	5.5	5.0	5.5	5.2	6.6	7.6	5.7
Median, occupied housing units	6.0	6.0	5.6	5.5	5.1	5.6	5.3	6.7	7.7	5.8
Median, owner-occupied housing units	6.2	6.5	5.9	6.3	6.1	6.1	6.3	7.0	7.9	6.2
Median, renter-occupied housing units	4.2	3.8	4.1	3.9	3.8	3.9	3.8	4.0	5.0	3.9
Occupied housing units	**808**	**800**	**1 749**	**2 767**	**1 867**	**1 415**	**2 875**	**3 255**	**2 026**	**1 468**
PERSONS IN UNIT										
1 person	112	127	281	797	423	433	687	372	231	487
2 persons	214	188	554	874	477	450	887	918	713	444
3 persons	149	152	370	419	345	178	479	749	402	178
4 persons	178	179	343	419	388	184	515	793	431	205
5 persons	91	106	137	193	177	114	221	320	184	111
6 persons	44	37	53	50	38	42	69	76	48	35
7 or more persons	20	11	11	15	19	14	17	27	17	8
Median, occupied housing units	3.02	3.06	2.61	2.17	2.60	2.11	2.35	2.95	2.67	2.06
Median, owner-occupied housing units	3.21	3.33	2.65	2.36	3.13	2.29	2.82	3.09	2.77	2.28
Median, renter-occupied housing units	2.09	1.81	2.40	1.61	1.80	1.50–	1.72	2.07	2.10	1.50–
PERSONS PER ROOM										
0.50 or less	476	453	1 080	2 023	1 124	1 053	1 939	2 251	1 655	1 132
0.51 to 0.75	190	208	409	479	435	215	580	676	289	235
0.76 to 1.00	120	116	222	238	262	126	307	272	70	88
1.01 to 1.50	19	19	32	23	39	19	39	43	9	11
1.51 or more	3	4	6	4	7	2	10	13	3	2
Mean	.51	.52	.49	.43	.50	.43	.48	.45	.38	.41
VALUE										
Specified owner-occupied housing units	**353**	**605**	**1 298**	**1 479**	**832**	**896**	**1 607**	**2 610**	**1 646**	**950**
Less than $20,000	1	–	5	9	1	49	11	5	2	77
$20,000 to $29,999	7	2	5	32	2	100	30	2	–	113
$30,000 to $39,999	7	–	19	131	16	153	115	6	2	187
$40,000 to $49,999	23	17	53	201	49	201	231	10	5	188
$50,000 to $59,999	59	62	130	277	93	151	347	35	14	144
$60,000 to $69,999	83	103	330	313	168	110	343	113	44	102
$70,000 to $79,999	71	153	390	237	200	58	262	236	76	71
$80,000 to $89,999	41	105	247	128	108	37	142	559	109	41
$90,000 to $99,999	20	86	75	72	39	13	59	592	113	16
$100,000 to $124,999	23	51	35	55	63	17	51	664	259	5
$125,000 to $149,999	13	20	5	15	40	6	9	210	225	4
$150,000 to $174,999	3	5	2	5	25	1	6	129	194	–
$175,000 to $199,999	1	–	–	4	12	–	–	29	112	1
$200,000 to $249,999	1	1	1	–	9	–	–	10	136	–
$250,000 to $299,999	–	–	1	–	3	–	1	2	83	–
$300,000 to $399,999	–	–	–	–	4	–	–	5	114	–
$400,000 to $499,999	–	–	–	–	–	–	–	3	76	1
$500,000 or more	–	–	–	–	–	–	–	–	82	–
Median (dollars)	69 500	77 900	72 600	62 700	74 000	47 000	62 300	95 700	147 100	45 200
Mean (dollars)	73 900	81 200	73 000	64 600	84 100	49 800	63 700	102 500	193 800	47 900
Owner-occupied mobile homes or trailers	**164**	**–**	**77**	**194**	**380**	**46**	**105**	**3**	**4**	**19**
Median (dollars)	10 000–	–	12 200	10 000–	10 000–	10 000–	10 000–	75 000+	75 000+	10 000–
Mean (dollars)	12 700	–	15 500	13 400	12 800	12 900	12 300	68 800	178 100	20 800
CONTRACT RENT										
Specified renter-occupied housing units	**93**	**161**	**264**	**905**	**611**	**359**	**999**	**441**	**207**	**388**
Less than $100	–	10	3	53	3	30	36	5	1	29
$100 to $149	–	5	1	74	2	56	61	5	1	71
$150 to $199	7	16	6	84	19	64	52	3	1	69
$200 to $249	1	19	14	95	49	52	58	8	2	72
$250 to $299	29	5	14	150	44	60	76	3	4	44
$300 to $349	9	10	25	165	61	48	123	15	5	33
$350 to $399	29	9	103	124	121	23	308	78	13	12
$400 to $449	6	12	28	60	142	7	136	24	34	5
$450 to $499	1	17	15	35	36	3	61	94	8	9
$500 to $549	3	40	15	13	31	–	27	37	14	2
$550 to $599	3	9	12	6	55	–	20	72	16	4
$600 to $649	1	4	11	4	18	1	6	42	25	8
$650 to $699	–	–	7	3	8	–	4	23	15	2
$700 to $749	–	–	2	–	7	–	1	10	14	5
$750 to $999	–	–	–	7	8	–	1	12	42	6
$1,000 or more	–	–	–	2	1	–	2	3	5	3
No cash rent	4	5	8	30	6	15	27	7	7	14
Median (dollars)	344	428	388	294	401	219	363	493	602	212
Mean (dollars)	336	373	401	291	411	223	341	502	611	253
MEALS INCLUDED IN RENT										
Specified renter-occupied housing units	**93**	**161**	**264**	**905**	**611**	**359**	**999**	**441**	**207**	**388**
With meals included in rent	–	–	1	1	102	2	12	4	1	16
Mean (dollars)	–	–	387	263	565	300	657	678	263	796
No meals included in rent	89	156	255	874	503	342	960	430	199	358
No cash rent	4	5	8	30	6	15	27	7	7	14

TIPSII [UPF] GH127 CENSUS90 72583600 06/22/92 4:35 PM MACHINE: C DATA:CENSUS90*H1TIPSDA27. 06/18/92 14:00:34 TAPE: NONE FRAME: 305
TSF:CENSUS90*92. 06/18/92 14:04:03 UTF:CENSUS90*93. 06/18/92 14:04:03 META:CENSUS90*H1TABLES27. 06/18/92 14:24:01

Table 68. **Utilization and Financial Characteristics: 1990** —Con.

[For definitions of terms and meanings of symbols, see text]

Place and [In Selected States] County Subdivision [2,500 to 9,999 Persons]	Spring Lake township	Spring Lake Park city	Staples city	Stewartville city	Thief River Falls city	Thomson township	Two Harbors city	Virginia city	Waconia city	Wadena city
All housing units	**946**	**2 398**	**1 247**	**1 702**	**3 630**	**1 372**	**1 660**	**4 706**	**1 475**	**1 923**
ROOMS										
1 room	1	12	15	4	78	2	6	68	8	27
2 rooms	15	45	93	42	134	14	42	154	73	76
3 rooms	21	183	114	150	433	39	200	734	203	294
4 rooms	67	439	277	302	701	203	313	915	253	345
5 rooms	99	483	282	361	746	381	349	1 120	255	364
6 rooms	185	348	187	217	617	300	342	803	228	291
7 rooms	164	329	146	233	398	202	200	469	198	225
8 rooms	158	282	73	182	233	130	132	227	113	137
9 or more rooms	236	277	60	211	290	101	76	216	144	164
Median, all housing units	7.0	5.6	4.9	5.5	5.1	5.7	5.3	4.9	5.3	5.1
Median, occupied housing units	7.1	5.7	5.1	5.6	5.2	5.7	5.3	5.0	5.4	5.2
Median, owner-occupied housing units	7.2	6.4	5.8	6.3	5.9	5.8	5.8	5.7	6.4	6.0
Median, renter-occupied housing units	5.0	3.9	3.9	3.6	3.7	4.4	3.7	3.6	3.5	3.6
Occupied housing units	**899**	**2 343**	**1 111**	**1 588**	**3 366**	**1 348**	**1 567**	**4 338**	**1 401**	**1 789**
PERSONS IN UNIT										
1 person	83	419	367	320	1 174	178	535	1 745	434	612
2 persons	271	696	363	482	1 087	440	540	1 419	436	611
3 persons	177	512	151	285	433	254	207	523	213	217
4 persons	216	476	117	321	438	295	178	426	206	199
5 persons	99	177	74	118	161	135	75	160	88	109
6 persons	41	46	27	43	52	32	27	43	17	26
7 or more persons	12	17	12	19	21	14	5	22	7	15
Median, occupied housing units	3.04	2.61	2.02	2.48	1.97	2.72	1.96	1.80	2.11	1.96
Median, owner-occupied housing units	3.09	2.86	2.19	2.80	2.18	2.78	2.13	2.05	2.46	2.15
Median, renter-occupied housing units	2.37	1.96	1.67	1.55	1.50–	2.02	1.50–	1.50–	1.50–	1.50–
PERSONS PER ROOM										
0.50 or less	637	1 561	802	1 074	2 534	838	1 216	3 407	1 056	1 363
0.51 to 0.75	198	521	185	317	483	313	239	579	224	255
0.76 to 1.00	55	202	109	166	311	176	101	311	110	153
1.01 to 1.50	8	45	12	26	24	18	10	30	10	14
1.51 or more	1	14	3	5	14	3	1	11	1	4
Mean	.44	.47	.45	.46	.42	.50	.41	.41	.43	.42
VALUE										
Specified owner-occupied housing units	**480**	**1 574**	**597**	**940**	**1 798**	**765**	**1 004**	**2 393**	**832**	**1 018**
Less than $20,000	1	2	158	5	185	10	95	243	–	128
$20,000 to $29,999	1	4	155	9	291	29	207	574	1	220
$30,000 to $39,999	7	4	107	43	425	88	241	587	10	224
$40,000 to $49,999	5	19	75	104	376	132	202	401	16	180
$50,000 to $59,999	15	58	44	196	208	157	110	244	53	129
$60,000 to $69,999	18	231	32	244	132	149	70	145	117	72
$70,000 to $79,999	52	457	17	149	76	105	39	81	160	31
$80,000 to $89,999	64	409	4	100	36	55	20	49	157	8
$90,000 to $99,999	73	213	3	48	26	16	14	31	105	13
$100,000 to $124,999	119	106	1	26	22	17	4	24	98	8
$125,000 to $149,999	65	47	1	14	13	5	1	7	44	3
$150,000 to $174,999	38	16	–	2	2	2	1	4	26	1
$175,000 to $199,999	8	6	–	–	3	–	–	2	14	1
$200,000 to $249,999	8	2	–	–	3	–	–	1	20	–
$250,000 to $299,999	5	–	–	–	–	–	–	–	9	–
$300,000 to $399,999	1	–	–	–	–	–	–	–	2	–
$400,000 to $499,999	–	–	–	–	–	–	–	–	–	–
$500,000 or more	–	–	–	–	–	–	–	–	–	–
Median (dollars)	100 800	80 300	29 100	64 600	40 000	57 800	38 300	36 300	83 800	36 800
Mean (dollars)	109 100	83 500	33 200	66 500	43 800	59 100	41 100	40 600	94 500	40 200
Owner-occupied mobile homes or trailers	**–**	**131**	**24**	**265**	**241**	**94**	**14**	**5**	**–**	**14**
Median (dollars)	–	15 200	10 000–	10 000–	10 000–	23 500	15 000	38 800	–	10 000–
Mean (dollars)	–	15 800	13 500	12 700	12 600	25 800	16 300	46 000	–	10 900
CONTRACT RENT										
Specified renter-occupied housing units	**38**	**527**	**425**	**297**	**1 133**	**68**	**434**	**1 570**	**483**	**642**
Less than $100	–	20	39	20	90	2	42	119	23	58
$100 to $149	–	19	77	27	182	2	64	260	28	124
$150 to $199	–	10	121	34	204	5	77	295	21	192
$200 to $249	1	15	90	49	191	14	84	352	31	109
$250 to $299	2	21	50	36	220	19	60	249	45	101
$300 to $349	5	15	32	52	135	14	49	115	44	27
$350 to $399	5	42	1	48	29	5	18	75	48	8
$400 to $449	–	135	–	10	20	1	4	32	55	3
$450 to $499	2	99	2	11	12	–	4	2	53	5
$500 to $549	2	77	–	4	2	–	1	2	27	1
$550 to $599	2	24	–	–	2	1	2	–	19	–
$600 to $649	6	18	1	–	–	–	–	–	6	–
$650 to $699	3	16	–	–	–	–	–	–	23	–
$700 to $749	–	2	1	1	–	–	–	–	6	–
$750 to $999	2	4	–	–	1	–	–	–	38	–
$1,000 or more	–	2	–	–	1	–	–	15	7	–
No cash rent	8	8	11	5	44	5	29	54	9	14
Median (dollars)	500	445	188	271	216	269	212	210	397	186
Mean (dollars)	499	432	193	267	220	269	216	222	422	192
MEALS INCLUDED IN RENT										
Specified renter-occupied housing units	**38**	**527**	**425**	**297**	**1 133**	**68**	**434**	**1 570**	**483**	**642**
With meals included in rent	–	1	–	–	3	–	1	16	50	1
Mean (dollars)	–	487	–	–	204	–	575	1 188	816	463
No meals included in rent	30	518	414	292	1 086	63	404	1 500	424	627
No cash rent	8	8	11	5	44	5	29	54	9	14

TIPSII [UPF] GH127 CENSUS90 72583600 06/22/92 4:35 PM MACHINE: C DATA:CENSUS90*H1TIPSDA27. 06/18/92 14:00:34 TAPE: NONE FRAME: 306
TSF:CENSUS90*92. 06/18/92 14:04:03 UTF:CENSUS90*93. 06/18/92 14:04:03 META:CENSUS90*H1TABLES27. 06/18/92 14:24:01

Table 68. **Utilization and Financial Characteristics: 1990** —Con.

[For definitions of terms and meanings of symbols, see text]

Place and [In Selected States] County Subdivision [2,500 to 9,999 Persons]	Waite Park city	Waseca city	Wayzata city	West Crow Wing unorg.	White township	White Bear township	Windom city	Worthington city	Wyoming township
All housing units	**2 201**	**3 356**	**1 831**	**1 932**	**1 665**	**3 292**	**1 922**	**4 141**	**1 014**
ROOMS									
1 room	21	17	21	8	11	1	4	65	–
2 rooms	110	90	93	36	34	20	64	112	8
3 rooms	291	288	284	119	162	73	181	349	20
4 rooms	701	584	297	331	334	288	328	777	130
5 rooms	486	656	227	403	506	609	355	999	197
6 rooms	286	608	228	398	308	582	372	745	175
7 rooms	122	473	193	246	152	651	251	484	177
8 rooms	95	318	151	165	84	539	191	318	145
9 or more rooms	89	322	337	226	74	529	176	292	162
Median, all housing units	4.5	5.6	5.5	5.7	5.1	6.6	5.6	5.3	6.4
Median, occupied housing units	4.5	5.6	5.6	5.9	5.2	6.6	5.7	5.3	6.5
Median, owner-occupied housing units	5.9	6.3	7.3	6.1	5.3	6.8	6.2	5.9	6.5
Median, renter-occupied housing units	4.0	4.0	3.7	4.1	3.9	4.5	4.1	4.0	4.7
Occupied housing units	**2 072**	**3 236**	**1 715**	**1 395**	**1 442**	**3 205**	**1 793**	**3 967**	**934**
PERSONS IN UNIT									
1 person	544	945	625	206	371	475	581	1 138	107
2 persons	749	1 040	562	498	527	949	610	1 420	257
3 persons	406	449	235	225	210	635	239	525	193
4 persons	241	498	180	297	202	725	237	544	214
5 persons	94	215	69	121	92	313	99	228	107
6 persons	24	64	30	30	30	87	23	66	31
7 or more persons	14	25	14	18	10	21	4	46	25
Median, occupied housing units	2.16	2.15	1.91	2.49	2.16	2.78	2.02	2.10	3.03
Median, owner-occupied housing units	2.37	2.36	2.28	2.54	2.22	2.83	2.17	2.23	3.06
Median, renter-occupied housing units	2.04	1.59	1.50–	2.20	1.63	2.22	1.50–	1.64	2.63
PERSONS PER ROOM									
0.50 or less	1 353	2 391	1 400	936	1 012	2 287	1 438	2 883	605
0.51 to 0.75	427	574	219	269	246	665	243	622	201
0.76 to 1.00	243	234	87	158	159	216	100	379	110
1.01 to 1.50	33	27	7	29	23	30	7	52	14
1.51 or more	16	10	2	3	2	7	5	31	4
Mean	.49	.43	.38	.47	.46	.44	.40	.44	.48
VALUE									
Specified owner-occupied housing units	**647**	**1 964**	**770**	**869**	**762**	**2 661**	**1 144**	**2 410**	**582**
Less than $20,000	3	37	1	19	177	5	228	128	2
$20,000 to $29,999	17	133	–	37	182	2	221	276	2
$30,000 to $39,999	94	244	–	67	163	10	216	420	3
$40,000 to $49,999	113	355	2	104	121	25	155	386	8
$50,000 to $59,999	157	411	4	167	61	110	135	344	35
$60,000 to $69,999	134	354	25	118	31	191	98	318	56
$70,000 to $79,999	77	198	53	119	17	271	51	223	85
$80,000 to $89,999	32	106	66	79	6	371	18	107	100
$90,000 to $99,999	7	54	68	55	2	412	10	76	77
$100,000 to $124,999	9	43	119	52	1	533	7	70	110
$125,000 to $149,999	2	9	95	28	–	313	2	36	58
$150,000 to $174,999	2	10	52	11	–	162	–	15	28
$175,000 to $199,999	–	6	45	6	–	106	2	6	6
$200,000 to $249,999	–	2	47	5	1	81	1	3	10
$250,000 to $299,999	–	1	27	2	–	40	–	2	1
$300,000 to $399,999	–	–	39	–	–	21	–	–	1
$400,000 to $499,999	–	1	24	–	–	5	–	–	–
$500,000 or more	–	–	103	–	–	3	–	–	–
Median (dollars)	56 400	54 900	137 400	63 600	31 200	98 400	35 300	49 900	90 000
Mean (dollars)	57 200	57 500	215 100	69 300	33 600	113 200	39 200	54 400	98 500
Owner-occupied mobile homes or trailers	**32**	**92**	**–**	**111**	**152**	**23**	**11**	**94**	**80**
Median (dollars)	10 000–	10 000–	–	20 200	13 600	14 800	16 300	10 000–	10 700
Mean (dollars)	13 100	12 200	–	27 500	16 200	24 300	29 900	17 800	13 200
CONTRACT RENT									
Specified renter-occupied housing units	**1 297**	**970**	**780**	**137**	**192**	**199**	**523**	**1 228**	**38**
Less than $100	3	31	5	3	32	–	61	64	–
$100 to $149	9	63	25	1	32	–	107	106	2
$150 to $199	19	138	20	6	48	2	111	161	4
$200 to $249	17	202	16	16	29	1	72	209	2
$250 to $299	46	191	9	26	15	7	89	297	5
$300 to $349	145	157	16	31	11	10	33	202	2
$350 to $399	334	113	53	22	2	5	17	78	2
$400 to $449	283	27	61	4	–	15	5	47	4
$450 to $499	176	11	151	6	2	13	2	20	2
$500 to $549	181	8	80	2	–	28	1	7	2
$550 to $599	58	–	103	4	–	33	–	2	5
$600 to $649	14	1	76	2	1	24	–	1	3
$650 to $699	2	1	30	3	–	37	–	5	1
$700 to $749	–	1	25	–	–	8	–	–	–
$750 to $999	1	2	64	–	–	10	–	2	–
$1,000 or more	3	–	20	–	–	3	1	2	–
No cash rent	6	24	26	11	20	3	24	25	4
Median (dollars)	414	259	515	317	178	576	184	260	400
Mean (dollars)	419	263	536	330	181	572	198	259	389
MEALS INCLUDED IN RENT									
Specified renter-occupied housing units	**1 297**	**970**	**780**	**137**	**192**	**199**	**523**	**1 228**	**38**
With meals included in rent	17	3	10	–	–	–	2	7	1
Mean (dollars)	561	638	659	–	–	–	769	516	313
No meals included in rent	1 274	943	744	126	172	196	497	1 196	33
No cash rent	6	24	26	11	20	3	24	25	4

TIPSII [UPF] GH127 CENSUS90 72583600 06/22/92 4:35 PM MACHINE: C DATA:CENSUS90*H1TIPSDA27. 06/18/92 14:00:34 TAPE: NONE FRAME: 307
TSF:CENSUS90*92. 06/18/92 14:04:03 UTF:CENSUS90*93. 06/18/92 14:04:03 META:CENSUS90*H1TABLES27. 06/18/92 14:24:01

Table 69. **Occupancy, Structural, and Financial Characteristics of Housing Units by Race and Hispanic Origin of Householder: 1990**

[Threshold and complementary threshold are 250 persons. For definitions of terms and meanings of symbols, see text]

Place and [In Selected States] County Subdivision [2,500 to 9,999 Persons]	Arden Hills city		Bayport city		Crookston city			Detroit Lakes city
	White	Asian or Pacific Islander	White	Black	White	Hispanic origin (of any race)	White, not of Hispanic origin	White
Occupied housing units	**2 799**	**70**	**738**	**1**	**2 918**	**91**	**2 855**	**2 885**
POPULATION								
Persons in occupied housing units	7 790	259	1 709	5	7 205	341	6 976	6 111
Per occupied housing unit	2.78	3.70	2.32	5.00	2.47	3.75	2.44	2.12
Owner-occupied housing units	7 008	217	1 421	5	5 423	104	5 368	4 187
Per owner-occupied housing unit	2.83	3.81	2.48	5.00	2.70	3.71	2.69	2.38
Renter-occupied housing units	782	42	288	–	1 782	237	1 608	1 924
Per renter-occupied housing unit	2.39	3.23	1.75	–	1.97	3.76	1.87	1.71
UNITS IN STRUCTURE								
1, detached	1 962	54	565	1	2 019	45	1 986	1 723
1, attached	299	3	25	–	34	–	34	40
2	7	–	30	–	146	7	143	161
3 or 4	14	1	52	–	96	7	91	86
5 to 9	2	–	15	–	79	3	76	122
10 to 19	28	1	10	–	153	13	147	198
20 to 49	138	3	35	–	179	9	172	220
50 or more	53	6	–	–	69	–	69	183
Mobile home or trailer	289	2	1	–	99	4	96	111
Other	7	–	5	–	44	3	41	41
ROOMS								
1 room	6	–	3	–	58	2	57	74
2 rooms	42	2	16	–	125	8	119	207
3 rooms	119	11	62	–	252	13	242	414
4 rooms	266	8	108	–	475	30	454	498
5 rooms	415	3	156	–	557	11	549	546
6 rooms	416	6	153	–	498	17	489	452
7 rooms	478	7	108	–	448	5	443	256
8 rooms	401	15	73	1	228	4	225	200
9 or more rooms	656	18	59	–	277	1	277	238
Median	6.8	7.2	5.7	8.0	5.5	4.3	5.5	5.0
PERSONS IN UNIT								
1 person	436	3	218	–	874	11	866	1 161
2 persons	980	16	271	–	940	16	928	927
3 persons	539	7	109	–	406	14	397	329
4 persons	549	29	97	–	389	19	375	295
5 persons	217	9	31	1	201	13	193	122
6 persons	55	2	8	–	85	12	75	39
7 or more persons	23	4	4	–	23	6	21	12
Median	2.48	3.81	2.06	5.00	2.12	3.74	2.11	1.80
PERSONS PER ROOM								
0.50 or less	2 166	36	571	–	2 103	25	2 085	2 206
0.51 to 0.75	460	17	123	1	471	14	463	405
0.76 to 1.00	151	8	36	–	294	31	271	239
1.01 to 1.50	16	7	6	–	35	10	29	25
1.51 or more	6	2	2	–	15	11	7	10
Mean	.41	.55	.40	.63	.44	.83	.43	.41
HOUSEHOLDER 65 YEARS AND OVER								
Occupied housing units	**412**	**3**	**241**	**–**	**845**	**9**	**837**	**1 122**
1-person households	127	1	118	–	442	4	438	695
Mean number of persons per room	.30	.31	.30	–	.31	.42	.31	.31
1, detached or attached	353	2	189	–	596	7	590	607
Specified owner	324	1	177	–	554	7	548	546
Mean value (dollars)	124 700	112 500	86 000	–	43 700	45 400	43 700	46 800
Specified renter	47	1	52	–	219	2	217	434
Mean contract rent (dollars)	859	537	544	–	185	212	185	206
VALUE								
Specified owner-occupied housing units	**2 058**	**50**	**531**	**–**	**1 757**	**24**	**1 741**	**1 410**
Less than $20,000	–	–	–	–	134	3	132	111
$20,000 to $39,999	1	1	3	–	572	10	563	450
$40,000 to $59,999	16	–	62	–	588	8	585	453
$60,000 to $79,999	303	2	210	–	309	3	307	221
$80,000 to $99,999	370	4	139	–	107	–	107	88
$100,000 to $149,999	634	22	70	–	41	–	41	65
$150,000 to $199,999	403	10	27	–	4	–	4	13
$200,000 to $249,999	212	6	12	–	2	–	2	3
$250,000 to $299,999	61	1	5	–	–	–	–	3
$300,000 to $399,999	41	4	3	–	–	–	–	1
$400,000 to $499,999	9	–	–	–	–	–	–	–
$500,000 or more	8	–	–	–	–	–	–	2
Median (dollars)	124 700	137 500	79 200	–	45 300	37 500	45 400	45 600
Mean (dollars)	142 000	158 400	92 000	–	48 400	39 400	48 500	52 400
Owner-occupied mobile homes or trailers	**280**	**2**	**–**	**–**	**81**	**3**	**79**	**99**
Median (dollars)	14 700	27 500	–	–	10 000–	10 000–	10 000–	10 000–
Mean (dollars)	16 600	27 500	–	–	11 300	9 000	11 300	12 500
CONTRACT RENT								
Specified renter-occupied housing units	**322**	**13**	**162**	**–**	**902**	**62**	**858**	**1 120**
Less than $200	12	–	5	–	327	30	306	386
$200 to $299	11	–	15	–	303	18	291	416
$300 to $399	105	3	47	–	228	14	217	224
$400 to $499	26	1	41	–	18	–	18	50
$500 to $599	44	1	10	–	1	–	1	10
$600 to $749	51	7	40	–	1	–	1	2
$750 to $999	32	–	1	–	–	–	–	1
$1,000 or more	27	1	–	–	–	–	–	1
No cash rent	14	–	3	–	24	–	24	30
Median (dollars)	500	638	435	–	239	206	240	227
Mean (dollars)	556	616	449	–	230	211	231	240

TIPSII [UPF] GH127 CENSUS90 72583600 06/22/92 4:35 PM MACHINE: C DATA:CENSUS90*H1TIPSDA27. 06/18/92 14:00:34 TAPE: NONE FRAME: 308
TSF:CENSUS90*92. 06/18/92 14:04:03 UTF:CENSUS90*93. 06/18/92 14:04:03 META:CENSUS90*H1TABLES27. 06/18/92 14:24:01

Table 69. **Occupancy, Structural, and Financial Characteristics of Housing Units by Race and Hispanic Origin of Householder: 1990**—Con.

[Threshold and complementary threshold are 250 persons. For definitions of terms and meanings of symbols, see text]

Place and [In Selected States] County Subdivision [2,500 to 9,999 Persons]	East Grand Forks city			Falcon Heights city		Hermantown city	International Falls city	
	White	Hispanic origin (of any race)	White, not of Hispanic origin	White	Asian or Pacific Islander	White	White	American Indian, Eskimo, or Aleut
Occupied housing units	**3 023**	**156**	**2 929**	**1 737**	**237**	**2 173**	**3 028**	**62**
POPULATION								
Persons in occupied housing units	8 054	576	7 724	4 126	672	5 998	7 325	196
Per occupied housing unit	2.66	3.69	2.64	2.38	2.84	2.76	2.42	3.16
Owner-occupied housing units	5 916	112	5 867	2 975	83	5 477	5 569	105
Per owner-occupied housing unit	2.90	3.39	2.90	2.54	3.07	2.85	2.56	3.39
Renter-occupied housing units	2 138	464	1 857	1 151	589	521	1 756	91
Per renter-occupied housing unit	2.17	3.77	2.06	2.03	2.80	2.10	2.05	2.94
UNITS IN STRUCTURE								
1, detached	1 977	43	1 953	1 106	26	1 692	2 119	42
1, attached	46	1	45	33	13	27	54	1
2	132	3	130	7	1	10	71	3
3 or 4	92	22	78	13	6	11	115	5
5 to 9	112	19	96	108	134	17	108	3
10 to 19	158	23	143	250	11	13	76	1
20 to 49	208	21	190	125	45	67	100	4
50 or more	125	4	122	87	1	–	125	1
Mobile home or trailer	161	18	161	–	–	334	237	2
Other	12	2	11	8	–	2	23	–
ROOMS								
1 room	26	1	25	12	29	3	16	–
2 rooms	116	14	110	58	104	25	140	–
3 rooms	361	38	332	254	60	115	299	8
4 rooms	533	49	501	256	20	447	647	26
5 rooms	618	25	609	223	6	595	760	12
6 rooms	468	18	456	284	5	379	542	6
7 rooms	316	4	314	246	2	259	299	4
8 rooms	262	4	261	199	5	181	173	3
9 or more rooms	323	3	321	205	6	169	152	3
Median	5.3	4.0	5.3	5.7	2.4	5.3	5.0	4.4
PERSONS IN UNIT								
1 person	782	21	767	451	14	415	872	11
2 persons	878	30	857	671	82	689	1 033	19
3 persons	468	24	456	281	90	392	466	8
4 persons	512	26	495	224	35	431	397	10
5 persons	276	27	262	78	14	186	185	8
6 persons	77	18	66	22	1	47	52	2
7 or more persons	30	10	26	10	1	13	23	4
Median	2.33	3.62	2.31	2.12	2.75	2.47	2.12	2.63
PERSONS PER ROOM								
0.50 or less	2 020	44	1 991	1 330	22	1 420	2 121	31
0.51 to 0.75	587	24	572	251	22	463	538	13
0.76 to 1.00	354	43	326	113	91	260	304	13
1.01 to 1.50	45	26	33	32	57	28	49	3
1.51 or more	17	19	7	11	45	2	16	2
Mean	.48	.87	.47	.41	1.00	.48	.46	.64
HOUSEHOLDER 65 YEARS AND OVER								
Occupied housing units	**725**	**9**	**718**	**485**	**5**	**434**	**919**	**5**
1-person households	377	3	375	188	3	183	454	3
Mean number of persons per room	.34	.46	.34	.30	.29	.36	.34	.35
1, detached or attached	468	5	465	353	4	290	626	4
Specified owner	427	5	424	324	4	211	592	3
Mean value (dollars)	52 000	35 500	52 100	105 400	135 600	54 700	40 200	22 500
Specified renter	237	4	233	57	–	63	238	1
Mean contract rent (dollars)	236	231	236	472	–	287	236	137
VALUE								
Specified owner-occupied housing units	**1 749**	**29**	**1 735**	**1 011**	**22**	**1 217**	**1 868**	**27**
Less than $20,000	48	2	47	–	–	16	263	9
$20,000 to $39,999	289	7	286	1	–	156	676	15
$40,000 to $59,999	682	15	673	4	–	409	470	2
$60,000 to $79,999	510	5	509	87	1	351	322	1
$80,000 to $99,999	136	–	136	359	11	170	87	–
$100,000 to $149,999	66	–	66	439	5	97	41	–
$150,000 to $199,999	16	–	16	111	4	15	7	–
$200,000 to $249,999	–	–	–	9	1	2	1	–
$250,000 to $299,999	1	–	1	1	–	1	1	–
$300,000 to $399,999	1	–	1	–	–	–	–	–
$400,000 to $499,999	–	–	–	–	–	–	–	–
$500,000 or more	–	–	–	–	–	–	–	–
Median (dollars)	56 100	44 600	56 300	104 600	98 600	61 400	39 800	24 500
Mean (dollars)	58 300	45 900	58 500	112 500	118 000	66 000	44 800	27 500
Owner-occupied mobile homes or trailers	**134**	**4**	**134**	**–**	**–**	**303**	**191**	**1**
Median (dollars)	10 000–	12 500	10 000–	–	–	13 300	12 000	10 000–
Mean (dollars)	12 900	12 900	12 900	–	–	18 400	17 000	9 000
CONTRACT RENT								
Specified renter-occupied housing units	**979**	**123**	**899**	**563**	**208**	**228**	**852**	**30**
Less than $200	200	11	194	7	1	34	280	11
$200 to $299	330	49	293	23	92	48	223	8
$300 to $399	275	47	247	232	107	80	135	10
$400 to $499	110	15	102	201	7	40	89	–
$500 to $599	27	–	27	51	1	12	39	–
$600 to $749	5	–	5	23	–	3	28	–
$750 to $999	3	–	3	13	–	–	22	–
$1,000 or more	–	–	–	2	–	–	7	–
No cash rent	29	1	28	11	–	11	29	1
Median (dollars)	285	302	283	408	325	340	256	254
Mean (dollars)	288	300	287	430	311	329	300	248

TIPSII [UPF] GH127 CENSUS90 72583600 06/22/92 4:35 PM MACHINE: C DATA:CENSUS90*H1TIPSDA27. 06/18/92 14:00:34 TAPE: NONE FRAME: 309
TSF:CENSUS90*92. 06/18/92 14:04:03 UTF:CENSUS90*93. 06/18/92 14:04:03 META:CENSUS90*H1TABLES27. 06/18/92 14:24:01

Table 69. **Occupancy, Structural, and Financial Characteristics of Housing Units by Race and Hispanic Origin of Householder: 1990**—Con.

[Threshold and complementary threshold are 250 persons. For definitions of terms and meanings of symbols, see text]

Place and [In Selected States] County Subdivision [2,500 to 9,999 Persons]	Lauderdale city		Lino Lakes city	Little Canada city	Lower Red Lake unorg.	Rosemount city	St. Anthony city, Hennepin and Ramsey Counties
	White	Asian or Pacific Islander	White	White	American Indian, Eskimo, or Aleut	White	White
Occupied housing units	**1 029**	**101**	**2 573**	**3 763**	**908**	**2 720**	**3 367**
POPULATION							
Persons in occupied housing units	2 320	276	8 344	8 575	3 512	8 380	7 325
Per occupied housing unit	2.25	2.73	3.24	2.28	3.87	3.08	2.18
Owner-occupied housing units	1 296	61	8 014	5 780	2 152	7 048	5 396
Per owner-occupied housing unit	2.41	3.39	3.26	2.55	3.81	3.19	2.43
Renter-occupied housing units	1 024	215	330	2 795	1 360	1 332	1 929
Per renter-occupied housing unit	2.09	2.59	2.84	1.87	3.97	2.61	1.68
UNITS IN STRUCTURE							
1, detached	470	17	2 424	1 351	814	2 026	1 835
1, attached	45	3	30	146	4	180	176
2	33	1	25	26	11	43	41
3 or 4	20	1	8	75	–	63	20
5 to 9	99	4	–	29	16	82	99
10 to 19	128	42	4	48	6	28	317
20 to 49	166	29	–	326	–	101	484
50 or more	66	4	–	1 283	–	–	273
Mobile home or trailer	–	–	76	447	52	188	92
Other	2	–	6	32	5	9	30
ROOMS							
1 room	8	15	7	66	6	9	14
2 rooms	90	32	21	164	42	34	76
3 rooms	214	25	34	644	92	111	450
4 rooms	228	11	182	943	214	311	641
5 rooms	185	7	432	719	338	622	658
6 rooms	134	9	489	412	141	482	520
7 rooms	83	–	521	305	42	448	378
8 rooms	44	1	475	240	21	361	281
9 or more rooms	43	1	412	270	12	342	349
Median	4.4	2.6	6.7	4.6	4.8	6.1	5.3
PERSONS IN UNIT							
1 person	293	22	224	1 177	119	307	1 114
2 persons	421	33	667	1 357	140	767	1 290
3 persons	163	17	514	560	154	610	440
4 persons	89	18	719	430	155	635	372
5 persons	44	8	354	177	151	280	104
6 persons	14	2	70	41	90	90	33
7 or more persons	5	1	25	21	99	31	14
Median	2.03	2.36	3.27	2.02	3.76	2.97	1.94
PERSONS PER ROOM							
0.50 or less	675	25	1 615	2 670	264	1 667	2 821
0.51 to 0.75	197	12	644	714	170	662	399
0.76 to 1.00	123	29	279	324	249	332	123
1.01 to 1.50	29	17	26	35	178	54	15
1.51 or more	5	18	9	20	47	5	9
Mean	.48	.90	.48	.45	.81	.49	.39
HOUSEHOLDER 65 YEARS AND OVER							
Occupied housing units	**127**	**5**	**167**	**624**	**111**	**236**	**1 147**
1-person households	44	3	48	298	35	99	523
Mean number of persons per room	.35	.44	.34	.34	.54	.33	.33
1, detached or attached	106	4	159	221	102	158	643
Specified owner	100	3	112	198	82	119	597
Mean value (dollars)	73 100	77 500	86 400	102 400	30 200	83 800	98 200
Specified renter	11	2	4	151	19	62	375
Mean contract rent (dollars)	484	556	481	445	80	231	612
VALUE							
Specified owner-occupied housing units	**458**	**16**	**2 097**	**1 322**	**491**	**1 816**	**1 844**
Less than $20,000	1	–	1	3	99	3	2
$20,000 to $39,999	6	–	8	12	178	3	4
$40,000 to $59,999	81	1	95	52	153	44	47
$60,000 to $79,999	180	5	442	221	43	525	250
$80,000 to $99,999	115	6	775	382	9	652	681
$100,000 to $149,999	69	4	558	475	4	422	736
$150,000 to $199,999	3	–	134	96	1	108	92
$200,000 to $249,999	1	–	46	39	2	37	21
$250,000 to $299,999	1	–	23	20	–	13	3
$300,000 to $399,999	1	–	11	16	–	7	7
$400,000 to $499,999	–	–	4	5	–	1	1
$500,000 or more	–	–	–	1	2	1	–
Median (dollars)	74 400	83 300	92 300	99 500	38 000	88 300	98 300
Mean (dollars)	80 400	86 300	104 600	113 500	41 000	100 700	105 700
Owner-occupied mobile homes or trailers	**–**	**–**	**72**	**432**	**44**	**182**	**79**
Median (dollars)	–	–	17 500	12 100	10 000–	22 700	10 000–
Mean (dollars)	–	–	20 300	13 800	15 500	24 400	12 700
CONTRACT RENT							
Specified renter-occupied housing units	**491**	**83**	**91**	**1 488**	**341**	**471**	**1 140**
Less than $200	5	–	4	47	257	90	53
$200 to $299	61	5	7	29	21	25	22
$300 to $399	151	32	14	111	3	53	68
$400 to $499	157	24	14	466	1	120	588
$500 to $599	48	9	29	590	–	94	165
$600 to $749	63	10	14	197	–	69	106
$750 to $999	3	1	2	35	–	6	87
$1,000 or more	–	1	–	1	–	1	39
No cash rent	3	1	7	12	59	13	12
Median (dollars)	421	425	507	512	80–	468	474
Mean (dollars)	442	467	482	508	94	423	524

TIPSII [UPF] GH127 CENSUS90 72583600 06/22/92 4:35 PM MACHINE: C DATA:CENSUS90*H1TIPSDA27. 06/18/92 14:00:34 TAPE: NONE FRAME: 310
TSF:CENSUS90*92. 06/18/92 14:04:03 UTF:CENSUS90*93. 06/18/92 14:04:03 META:CENSUS90*H1TABLES27. 06/18/92 14:24:01

Table 69. **Occupancy, Structural, and Financial Characteristics of Housing Units by Race and Hispanic Origin of Householder: 1990**—Con.

[Threshold and complementary threshold are 250 persons. For definitions of terms and meanings of symbols, see text]

Place and [In Selected States] County Subdivision [2,500 to 9,999 Persons]	St. James city			Savage city	Spring Lake Park city	Worthington city	
	White	Hispanic origin (of any race)	White, not of Hispanic origin	White	White	White	Asian or Pacific Islander
Occupied housing units	**1 690**	**85**	**1 667**	**3 174**	**2 271**	**3 814**	**92**
POPULATION							
Persons in occupied housing units	4 034	301	3 956	9 573	6 271	9 054	346
Per occupied housing unit	2.39	3.54	2.37	3.02	2.76	2.37	3.76
Owner-occupied housing units	3 178	96	3 135	8 584	5 203	6 908	82
Per owner-occupied housing unit	2.60	3.56	2.59	3.13	2.95	2.56	4.32
Renter-occupied housing units	856	205	821	989	1 068	2 146	264
Per renter-occupied housing unit	1.83	3.53	1.79	2.28	2.11	1.93	3.62
UNITS IN STRUCTURE							
1, detached	1 267	31	1 256	2 651	1 642	2 797	44
1, attached	21	3	19	182	61	34	1
2	89	10	89	19	19	169	10
3 or 4	36	9	36	70	66	131	18
5 to 9	112	4	109	21	26	93	5
10 to 19	61	8	61	92	77	203	3
20 to 49	2	–	2	122	188	162	4
50 or more	55	–	55	–	53	53	–
Mobile home or trailer	29	17	23	3	135	128	6
Other	18	3	17	14	4	44	1
ROOMS							
1 room	13	12	12	4	12	48	7
2 rooms	68	9	66	43	40	85	14
3 rooms	139	15	134	162	176	288	23
4 rooms	241	28	232	283	393	692	25
5 rooms	339	7	337	440	451	939	11
6 rooms	360	5	359	522	337	700	10
7 rooms	254	7	252	599	318	468	–
8 rooms	138	1	137	527	271	313	1
9 or more rooms	138	1	138	594	273	281	1
Median	5.6	3.7	5.6	6.7	5.7	5.3	3.6
PERSONS IN UNIT							
1 person	566	21	559	366	413	1 110	14
2 persons	555	16	548	909	686	1 396	13
3 persons	201	12	200	730	491	495	20
4 persons	185	10	184	774	459	522	12
5 persons	118	11	115	306	168	208	14
6 persons	43	2	42	69	42	51	10
7 or more persons	22	13	19	20	12	32	9
Median	2.00	2.96	2.00	2.93	2.57	2.07	3.45
PERSONS PER ROOM							
0.50 or less	1 299	21	1 289	2 224	1 536	2 842	15
0.51 to 0.75	243	12	239	659	498	592	19
0.76 to 1.00	118	26	116	250	189	342	22
1.01 to 1.50	21	13	18	34	39	29	18
1.51 or more	9	13	5	7	9	9	18
Mean	.42	.94	.41	.45	.46	.42	1.03
HOUSEHOLDER 65 YEARS AND OVER							
Occupied housing units	**593**	**9**	**586**	**158**	**256**	**1 164**	**4**
1-person households	340	5	335	72	120	542	–
Mean number of persons per room	.29	.37	.29	.33	.35	.30	.53
1, detached or attached	408	5	404	101	172	889	3
Specified owner	371	4	367	87	151	816	–
Mean value (dollars)	39 800	20 000	40 100	87 000	73 800	51 100	–
Specified renter	182	3	180	57	74	251	4
Mean contract rent (dollars)	186	222	186	490	248	257	225
VALUE							
Specified owner-occupied housing units	**1 106**	**13**	**1 098**	**2 548**	**1 531**	**2 386**	**16**
Less than $20,000	131	9	125	5	1	124	4
$20,000 to $39,999	428	4	426	8	7	687	5
$40,000 to $59,999	310	–	310	45	76	721	7
$60,000 to $79,999	168	–	168	344	676	539	–
$80,000 to $99,999	50	–	50	1 118	601	183	–
$100,000 to $149,999	16	–	16	850	147	106	–
$150,000 to $199,999	1	–	1	158	22	21	–
$200,000 to $249,999	1	–	1	10	1	3	–
$250,000 to $299,999	1	–	1	2	–	2	–
$300,000 to $399,999	–	–	–	5	–	–	–
$400,000 to $499,999	–	–	–	3	–	–	–
$500,000 or more	–	–	–	–	–	–	–
Median (dollars)	39 700	15 800	39 900	95 700	80 100	50 100	35 000
Mean (dollars)	43 900	17 700	44 100	102 700	83 400	54 600	35 000
Owner-occupied mobile homes or trailers	**21**	**10**	**16**	**3**	**128**	**90**	**2**
Median (dollars)	10 000–	10 000–	10 000–	75 000+	15 200	10 000–	10 000–
Mean (dollars)	12 000	12 600	12 400	68 800	15 700	18 200	9 000
CONTRACT RENT							
Specified renter-occupied housing units	**461**	**58**	**452**	**424**	**503**	**1 107**	**72**
Less than $200	213	29	206	12	49	298	19
$200 to $299	182	26	180	10	35	447	43
$300 to $399	45	3	45	87	56	255	8
$400 to $499	2	–	2	115	219	64	1
$500 to $599	–	–	–	107	97	9	–
$600 to $749	–	–	–	72	34	6	–
$750 to $999	–	–	–	11	4	2	–
$1,000 or more	–	–	–	3	1	2	–
No cash rent	19	–	19	7	8	24	1
Median (dollars)	203	200	204	494	443	261	227
Mean (dollars)	202	201	203	504	429	260	236

TIPSII [UPF] GH127 CENSUS90 72583600 06/22/92 4:35 PM MACHINE: C DATA:CENSUS90*H1TIPSDA27. 06/18/92 14:00:34 TAPE: NONE FRAME: 311
TSF:CENSUS90*92. 06/18/92 14:04:03 UTF:CENSUS90*93. 06/18/92 14:04:03 META:CENSUS90*H1TABLES27. 06/18/92 14:24:01

Table 70. **Occupancy, Structural, and Financial Characteristics of Housing Units With a Householder of Selected Racial Groups: 1990**

[Threshold is 250 persons. For definitions of terms and meanings of symbols, see text]

Place and [In Selected States] County Subdivision [2,500 to 9,999 Persons]	Arden Hills city	Falcon Heights city		International Falls city	Lauderdale city	Lower Red Lake unorg.	Worthington city
	All Asian	All Asian	Chinese	American Indian	All Asian	American Indian	All Asian
Occupied housing units	**70**	**237**	**149**	**62**	**100**	**908**	**92**
POPULATION							
Persons in occupied housing units	259	672	393	196	274	3 512	346
Per occupied housing unit	3.70	2.84	2.64	3.16	2.74	3.87	3.76
Owner-occupied housing units	217	83	35	105	59	2 152	82
Per owner-occupied housing unit	3.81	3.07	2.69	3.39	3.47	3.81	4.32
Renter-occupied housing units	42	589	358	91	215	1 360	264
Per renter-occupied housing unit	3.23	2.80	2.63	2.94	2.59	3.97	3.62
UNITS IN STRUCTURE							
1, detached	54	26	12	42	16	814	44
1, attached	3	13	7	1	3	4	1
2	–	1	–	3	1	11	10
3 or 4	1	6	4	5	1	–	18
5 to 9	–	134	89	3	4	16	5
10 to 19	1	11	6	1	42	6	3
20 to 49	3	45	30	4	29	–	4
50 or more	6	1	1	1	4	–	–
Mobile home or trailer	2	–	–	2	–	52	6
Other	–	–	–	–	–	5	1
ROOMS							
1 room	–	29	18	–	15	6	7
2 rooms	2	104	71	–	32	42	14
3 rooms	11	60	37	8	25	92	23
4 rooms	8	20	13	26	10	214	25
5 rooms	3	6	1	12	7	338	11
6 rooms	6	5	4	6	9	141	10
7 rooms	7	2	–	4	–	42	–
8 rooms	15	5	4	3	1	21	1
9 or more rooms	18	6	1	3	1	12	1
Median	7.2	2.4	2.3	4.4	2.6	4.8	3.6
PERSONS IN UNIT							
1 person	3	14	9	11	22	119	14
2 persons	16	82	62	19	32	140	13
3 persons	7	90	60	8	17	154	20
4 persons	29	35	10	10	18	155	12
5 persons	9	14	8	8	8	151	14
6 persons	2	1	–	2	2	90	10
7 or more persons	4	1	–	4	1	99	9
Median	3.81	2.75	2.56	2.63	2.38	3.76	3.45
PERSONS PER ROOM							
0.50 or less	36	22	11	31	24	264	15
0.51 to 0.75	17	22	12	13	12	170	19
0.76 to 1.00	8	91	74	13	29	249	22
1.01 to 1.50	7	57	30	3	17	178	18
1.51 or more	2	45	22	2	18	47	18
Mean	.55	1.00	1.00	.64	.91	.81	1.03
HOUSEHOLDER 65 YEARS AND OVER							
Occupied housing units	**3**	**5**	**2**	**5**	**5**	**111**	**4**
1-person households	1	3	1	3	3	35	–
Mean number of persons per room	.31	.29	.25	.35	.44	.54	.53
1, detached or attached	2	4	1	4	4	102	3
Specified owner	1	4	1	3	3	82	–
Mean value (dollars)	112 500	135 600	137 500	22 500	77 500	30 200	–
Specified renter	1	–	–	1	2	19	4
Mean contract rent (dollars)	537	–	–	137	556	80	225
VALUE							
Specified owner-occupied housing units	**50**	**22**	**9**	**27**	**15**	**491**	**16**
Less than $20,000	–	–	–	9	–	99	4
$20,000 to $39,999	1	–	–	15	–	178	5
$40,000 to $59,999	–	–	–	2	–	153	7
$60,000 to $79,999	2	1	–	1	5	43	–
$80,000 to $99,999	4	11	4	–	6	9	–
$100,000 to $149,999	22	5	2	–	4	4	–
$150,000 to $199,999	10	4	3	–	–	1	–
$200,000 to $249,999	6	1	–	–	–	2	–
$250,000 to $299,999	1	–	–	–	–	–	–
$300,000 to $399,999	4	–	–	–	–	–	–
$400,000 to $499,999	–	–	–	–	–	–	–
$500,000 or more	–	–	–	–	–	2	–
Median (dollars)	137 500	98 600	131 300	24 500	84 200	38 000	35 000
Mean (dollars)	158 400	118 000	126 900	27 500	89 200	41 000	35 000
Owner-occupied mobile homes or trailers	**2**	**–**	**–**	**1**	**–**	**44**	**2**
Median (dollars)	27 500	–	–	10 000–	–	10 000–	10 000–
Mean (dollars)	27 500	–	–	9 000	–	15 500	9 000
CONTRACT RENT							
Specified renter-occupied housing units	**13**	**208**	**136**	**30**	**83**	**341**	**72**
Less than $200	–	1	1	11	–	257	19
$200 to $299	–	92	74	8	5	21	43
$300 to $399	3	107	59	10	32	3	8
$400 to $499	1	1	–	–	9	–	–
$500 to $599	7	–	–	–	10	–	–
$600 to $749	–	–	–	–	1	–	–
$750 to $999	1	–	–	–	1	–	–
$1,000 or more	–	–	–	1	1	59	1
No cash rent	638	325	278	254	425	80–	227
Median (dollars)	616	311	301	248	467	94	236
Mean (dollars)	236	236	236	236	236	236	236

TIPSII [UPF] GH127 CENSUS90 72583600 06/22/92 4:35 PM MACHINE: C DATA:CENSUS90*H1TIPSDA27. 06/18/92 14:00:34 TAPE: NONE FRAME: 312
TSF:CENSUS90*92. 06/18/92 14:04:03 UTF:CENSUS90*93. 06/18/92 14:04:03 META:CENSUS90*H1TABLES27. 06/18/92 14:24:01

Table 71. **Occupancy, Structural, and Financial Characteristics of Housing Units With a Householder of Hispanic Origin by Type: 1990**

[Householders of Hispanic origin may be of any race. Threshold is 250 persons. For definitions of terms and meanings of symbols, see text]

Place and [In Selected States] County Subdivision [2,500 to 9,999 Persons]	Crookston city	East Grand Forks city	St. James city
	Mexican	Mexican	Mexican
Occupied housing units	**80**	**143**	**78**
POPULATION			
Persons in occupied housing units	298	536	288
Per occupied housing unit	3.73	3.75	3.69
Owner-occupied housing units	80	105	93
Per owner-occupied housing unit	3.64	3.39	3.72
Renter-occupied housing units	218	431	195
Per renter-occupied housing unit	3.76	3.85	3.68
UNITS IN STRUCTURE			
1, detached	37	41	29
1, attached	–	1	3
2	6	3	10
3 or 4	7	20	8
5 to 9	3	18	1
10 to 19	12	22	8
20 to 49	8	19	–
50 or more	–	2	–
Mobile home or trailer	4	17	17
Other	3	–	2
ROOMS			
1 room	2	–	12
2 rooms	7	11	8
3 rooms	13	34	11
4 rooms	28	47	27
5 rooms	8	25	7
6 rooms	14	17	5
7 rooms	5	3	6
8 rooms	3	4	1
9 or more rooms	–	2	1
Median	4.1	4.1	3.8
PERSONS IN UNIT			
1 person	11	17	18
2 persons	13	28	13
3 persons	13	22	12
4 persons	16	24	9
5 persons	11	27	11
6 persons	10	15	2
7 or more persons	6	10	13
Median	3.69	3.69	3.17
PERSONS PER ROOM			
0.50 or less	21	40	17
0.51 to 0.75	13	24	10
0.76 to 1.00	27	38	26
1.01 to 1.50	9	24	12
1.51 or more	10	17	13
Mean	.85	.88	.98
HOUSEHOLDER 65 YEARS AND OVER			
Occupied housing units	**7**	**8**	**6**
1-person households	4	2	3
Mean number of persons per room	.45	.49	.39
1, detached or attached	5	5	4
Specified owner	5	5	3
Mean value (dollars)	41 500	35 500	22 500
Specified renter	2	3	1
Mean contract rent (dollars)	212	262	363
VALUE			
Specified owner-occupied housing units	**19**	**27**	**11**
Less than $20,000	2	2	7
$20,000 to $39,999	8	6	4
$40,000 to $59,999	6	14	–
$60,000 to $79,999	3	5	–
$80,000 to $99,999	–	–	–
$100,000 to $149,999	–	–	–
$150,000 to $199,999	–	–	–
$200,000 to $249,999	–	–	–
$250,000 to $299,999	–	–	–
$300,000 to $399,999	–	–	–
$400,000 to $499,999	–	–	–
$500,000 or more	–	–	–
Median (dollars)	38 800	45 600	17 500
Mean (dollars)	40 700	46 400	18 700
Owner-occupied mobile homes or trailers	**3**	**4**	**10**
Median (dollars)	10 000–	12 500	10 000–
Mean (dollars)	9 000	12 900	12 600
CONTRACT RENT			
Specified renter-occupied housing units	**57**	**112**	**53**
Less than $200	30	8	27
$200 to $299	16	42	23
$300 to $399	11	46	3
$400 to $499	–	15	–
$500 to $599	–	–	–
$600 to $749	–	–	–
$750 to $999	–	–	–
$1,000 or more	–	–	–
No cash rent	–	1	–
Median (dollars)	192	311	199
Mean (dollars)	202	308	203

TIPSII [UPF] GH127 CENSUS90 72583600 06/22/92 4:35 PM MACHINE: C DATA:CENSUS90*H1TIPSDA27. 06/18/92 14:00:34 TAPE: NONE FRAME: 313
TSF:CENSUS90*92. 06/18/92 14:04:03 UTF:CENSUS90*93. 06/18/92 14:04:03 META:CENSUS90*H1TABLES27. 06/18/92 14:24:01

Table 72. **Selected Housing Characteristics: 1990**

[For definitions of terms and meanings of symbols, see text]

Place and [In Selected States] County Subdivision [1,000 to 2,499 Persons]	All persons	All housing units	Occupied housing units: Total	Persons in occupied housing units	Owner: Total	Owner: Median rooms	Owner: Value, specified owner: Less than $50,000	$50,000 to $99,999	$100,000 to $149,999	$150,000 or more	Renter: Total	Renter: Median rooms	Renter: Contract rent, specified renter: Less than $250	$250 to $499	$500 to $749	$750 or more
PLACE AND COUNTY SUBDIVISION																
Acoma township	1 040	348	330	1 040	296	6.9	14	48	56	22	34	5.6	4	11	2	–
Ada city	1 708	881	779	1 661	582	6.1	393	141	3	2	197	3.8	135	49	1	–
Adrian city	1 141	515	473	1 095	405	5.9	318	49	3	1	68	4.3	54	7	–	–
Aitkin city	1 698	897	769	1 522	433	5.9	275	100	4	–	336	3.4	226	68	32	–
Albany city	1 548	623	605	1 468	439	6.0	185	185	4	–	166	3.9	76	56	19	4
Albertville city	1 251	418	410	1 251	339	6.0	17	271	25	1	71	3.9	–	44	25	–
Albion township	1 121	442	359	1 093	327	6.4	14	123	15	2	32	5.5	5	4	–	1
Annandale city	2 054	862	804	2 054	613	5.7	95	305	30	14	191	3.6	59	107	12	2
Appleton city	1 552	813	714	1 468	543	5.7	481	21	–	–	171	3.9	128	31	–	–
Arlington city	1 886	771	738	1 808	554	6.0	267	202	9	2	184	4.0	126	51	–	–
Arthur township, Kanabec County	1 533	618	543	1 533	484	6.1	60	166	14	3	59	4.7	11	27	1	–
Athens township	2 062	658	634	2 062	595	6.4	20	227	19	1	39	4.3	6	21	2	–
Atwater city	1 053	438	415	1 040	327	6.3	207	76	6	–	88	4.1	65	17	–	–
Aurdal township	1 310	490	455	1 310	431	6.9	62	163	42	15	24	5.5	9	5	–	–
Aurora city	1 965	920	832	1 901	669	5.4	494	73	1	–	163	3.7	125	28	–	–
Austin township	1 779	673	644	1 739	593	6.1	192	201	38	12	51	4.8	24	15	–	–
Babbitt city	1 562	817	675	1 562	596	5.2	499	30	1	1	79	4.6	47	23	–	–
Bagley city	1 388	664	583	1 304	388	5.4	282	55	1	–	195	3.8	115	56	15	2
Bancroft township	1 086	398	383	1 086	349	6.6	75	123	15	2	34	6.0	9	9	1	1
Barnesville city	2 066	855	809	1 993	627	6.1	377	179	–	–	182	3.7	141	26	–	–
Bass Brook township	1 970	904	711	1 970	627	5.5	163	212	32	28	84	4.3	28	43	–	2
Baudette city	1 146	531	463	1 085	336	5.7	196	59	8	–	127	3.7	94	18	1	–
Becker township, Sherburne County	2 336	707	682	2 336	634	6.8	18	246	57	6	48	5.2	5	15	2	–
Belgrade township	1 456	503	493	1 456	351	7.2	23	135	68	16	142	4.8	5	97	21	1
Belle Prairie township	1 620	574	561	1 620	519	6.5	67	259	28	4	42	5.1	5	18	1	–
Birchwood Village city	1 042	376	364	1 042	338	7.6	2	73	106	130	26	4.3	–	11	8	3
Bird Island city	1 326	552	522	1 288	425	6.1	310	66	1	–	97	4.1	68	21	–	1
Biwabik city	1 097	509	467	1 077	383	5.4	323	17	–	–	84	4.0	67	10	–	–
Blooming Prairie city	2 043	785	745	1 961	591	6.1	281	225	5	2	154	4.2	94	54	–	–
Borgholm township	1 021	358	342	1 021	321	5.9	34	51	3	–	21	5.6	6	3	–	–
Braham city	1 139	482	455	1 139	291	6.0	127	93	3	–	164	3.8	121	38	1	–
Branch city	2 400	720	699	2 268	660	6.4	28	367	46	4	39	5.3	4	13	4	–
Brevator township	1 093	392	365	1 093	290	5.4	67	55	3	–	75	5.0	58	5	–	–
Bridgewater township	1 612	546	531	1 612	487	7.7	6	132	93	54	44	5.9	2	19	1	2
Brockway township	2 261	709	688	2 261	609	6.5	42	220	47	18	79	4.3	11	47	2	–
Brunswick township	1 107	450	362	1 107	335	5.9	56	54	1	1	27	5.1	4	13	–	–
Buffalo township	2 086	789	658	2 086	608	6.8	27	298	60	20	50	4.8	7	22	5	–
Burlington township	1 146	433	383	1 135	330	6.3	57	98	1	1	53	4.4	21	10	–	1
Burns township	2 401	769	754	2 401	715	6.8	6	284	101	10	39	6.2	–	11	8	–
Byron city	2 441	813	802	2 441	656	7.0	69	515	30	–	146	3.9	33	103	2	3
Cambridge township	1 988	726	672	1 988	604	6.4	90	266	33	5	68	5.1	11	33	4	–
Canby city	1 826	886	805	1 724	610	6.1	485	64	1	1	195	4.0	153	29	1	–
Cannon City township	1 109	391	378	1 109	332	6.4	29	90	13	1	46	5.6	7	18	1	–
Cannon Falls township	1 369	460	443	1 366	402	6.6	5	97	37	3	41	5.2	2	17	4	–
Canosia township	1 743	755	629	1 743	572	5.7	84	171	45	31	57	4.1	11	34	1	–
Carlos township	1 402	854	503	1 401	446	6.6	44	176	55	29	57	5.0	12	24	–	–
Castle Rock township	1 480	468	460	1 480	405	7.1	14	132	84	12	55	5.7	5	24	3	1
Cedar Lake township	1 688	543	523	1 688	503	6.9	2	83	61	28	20	5.3	2	4	1	1
Centerville city	1 633	530	519	1 633	472	6.4	8	343	62	14	47	3.5	3	38	2	1
Chatfield city	2 226	876	846	2 140	655	6.5	189	340	19	2	191	4.0	115	58	3	–
Chisago City city	2 009	907	754	1 858	468	6.1	42	291	60	14	286	3.5	64	118	59	34
Clara City city	1 307	596	566	1 213	465	5.8	348	77	3	–	101	4.3	81	9	–	1
Clear Lake township	1 225	504	409	1 225	384	7.3	24	148	73	25	25	6.2	3	7	1	–
Clearwater township	1 156	500	375	1 156	342	6.5	33	114	23	4	33	4.9	2	14	–	–
Clinton township, St. Louis County	1 077	390	368	1 077	351	5.3	61	36	–	–	17	4.8	4	3	–	–
Cokato city	2 180	876	836	2 099	584	6.2	179	289	20	1	252	3.6	122	116	–	1
Cokato township	1 100	349	310	1 100	271	7.0	40	83	11	2	39	5.9	12	10	–	–
Cold Spring city	2 459	874	860	2 358	642	6.5	160	409	11	4	218	3.8	77	133	1	–
Coleraine city	1 041	430	401	1 031	322	6.2	240	56	1	–	79	4.1	45	29	–	–
Collegeville township	1 624	727	514	1 624	476	6.9	18	170	57	24	38	4.4	16	9	1	–
Corinna township	2 053	1 548	715	1 993	655	6.4	40	307	114	43	60	5.3	5	25	5	1
Crosby city	2 073	1 021	881	1 940	613	5.4	429	106	8	2	268	3.4	206	47	2	–
Crosslake city	1 132	2 086	512	1 132	458	5.4	41	171	78	59	54	4.4	13	30	2	1
Dahlgren township	1 296	401	394	1 296	356	7.1	7	92	55	15	38	6.3	6	11	1	1
Dassel city	1 082	488	447	1 023	301	5.9	165	89	6	–	146	3.7	65	61	14	–
Dassel township	1 000	481	343	1 000	308	6.2	34	102	30	6	35	5.6	5	8	1	–
Dawson city	1 626	747	682	1 557	533	6.0	392	80	2	–	149	4.1	101	32	1	1
Denmark township	1 172	393	367	1 172	337	7.3	3	69	80	42	30	5.1	3	12	1	2
Detroit township	2 348	1 194	846	2 348	722	6.3	130	232	55	11	124	4.4	54	47	1	–
Dodge Center city	1 954	763	740	1 950	535	6.1	278	168	4	–	205	3.9	124	66	4	–
Dovre township	1 746	609	577	1 746	529	7.3	29	240	105	41	48	5.2	11	19	5	–
Duluth township	1 561	705	587	1 561	534	5.4	99	104	7	5	53	3.9	20	10	1	–
Eagle Lake city	1 703	588	576	1 703	468	5.9	84	252	5	–	108	4.2	33	67	2	–
Eden Lake township	1 230	753	401	1 230	366	6.2	70	105	4	–	35	5.4	4	9	1	–
Edgerton city	1 106	460	428	1 045	375	6.0	242	99	3	–	53	4.0	29	10	4	–
Elbow Lake city	1 186	580	519	1 186	401	6.1	294	72	1	2	118	4.2	89	20	–	–
Empire township	1 340	442	426	1 340	382	6.9	–	237	48	5	44	5.6	4	17	6	2
Erie township	1 496	745	504	1 496	464	5.9	84	96	11	3	40	4.7	19	12	–	–
Eureka township	1 405	457	447	1 405	403	7.1	8	104	95	23	44	5.7	4	19	3	1
Excelsior city	2 367	1 255	1 160	2 321	490	6.3	11	211	124	62	670	3.3	68	447	133	10
Eyota city	1 448	524	505	1 448	388	6.5	88	240	4	–	117	4.1	41	68	3	–
Fairfax city	1 276	589	527	1 212	409	6.1	321	46	1	–	118	4.4	88	14	1	–
Fair Haven township	1 129	658	377	1 129	346	5.9	65	107	6	–	31	5.1	8	6	–	–
Fayal township	2 001	1 000	744	2 001	707	5.9	204	296	38	9	37	5.1	11	14	1	–
Fergus Falls township	1 205	402	386	1 205	361	7.4	33	173	17	3	25	4.9	10	4	–	–
Fish Lake township	1 183	586	408	1 183	376	6.3	39	98	14	3	32	4.8	13	9	2	–
Florence township	1 196	591	449	1 179	412	6.2	73	155	22	10	37	5.2	8	13	–	–
Foley city	1 854	702	678	1 744	492	5.9	221	175	1	1	186	3.8	104	75	–	–
Fosston city	1 529	688	643	1 412	479	5.8	310	111	1	–	164	3.7	101	49	–	–
Franconia township	1 151	349	315	992	290	7.1	4	92	15	2	25	6.2	–	5	1	–

TIPSII [UPF] GH127 CENSUS90 72583600 06/22/92 4:35 PM MACHINE: C DATA:CENSUS90*H1TIPSDA27. 06/18/92 14:00:34 TAPE: NONE FRAME: 314
TSF:CENSUS90*92. 06/18/92 14:04:03 UTF:CENSUS90*93. 06/18/92 14:04:03 META:CENSUS90*H1TABLES27. 06/18/92 14:24:01

Table 72. **Selected Housing Characteristics: 1990**—Con.

[For definitions of terms and meanings of symbols, see text]

Place and [In Selected States] County Subdivision [1,000 to 2,499 Persons]	All persons	All housing units	Occupied housing units: Total	Persons in occupied housing units	Owner: Total	Owner: Median rooms	Owner: Value, specified owner: Less than $50,000	$50,000 to $99,999	$100,000 to $149,999	$150,000 or more	Renter: Total	Renter: Median rooms	Renter: Contract rent, specified renter: Less than $250	$250 to $499	$500 to $749	$750 or more
PLACE AND COUNTY SUBDIVISION— Con.																
Frazee city	1 176	485	427	1 074	300	5.7	195	35	1	1	127	4.4	88	29	–	–
Frohn township	1 151	483	375	1 151	343	5.9	47	79	11	2	32	4.6	5	13	–	–
Fulda city	1 212	542	504	1 138	415	5.9	323	52	1	–	89	4.7	67	8	–	–
Gaylord city	1 935	780	756	1 874	587	6.0	292	217	7	–	169	4.1	100	59	–	–
Gilbert city	1 934	940	839	1 934	685	5.5	520	89	1	–	154	3.9	91	48	–	–
Gnesen township	1 089	752	415	1 089	387	5.5	56	79	23	24	28	4.3	9	7	2	–
Grand Lake township	2 355	1 096	766	2 217	717	5.8	91	242	69	21	49	4.1	12	22	–	–
Grand Marais city	1 171	680	510	1 107	332	5.6	121	128	11	1	178	3.6	85	73	2	–
Grant Valley township	1 040	389	353	1 040	313	5.7	32	65	5	1	40	4.4	11	11	–	–
Greenbush township	1 027	358	335	1 027	313	6.1	22	65	1	2	22	4.7	6	4	3	–
Greenfield city	1 450	474	457	1 450	426	7.1	6	180	82	17	31	5.4	1	13	1	–
Greenfield township	1 078	654	409	1 078	383	6.1	69	162	31	9	26	5.0	6	12	–	–
Green Lake township	1 270	619	456	1 270	430	6.6	36	157	61	32	26	5.1	3	11	1	–
Greenway township	1 936	922	787	1 936	691	5.3	478	60	7	–	96	3.8	75	9	–	–
Hallock city	1 304	607	521	1 221	416	6.0	255	95	3	1	105	3.6	67	24	2	–
Harmony city	1 081	486	461	1 038	357	6.0	243	66	1	1	104	3.8	71	21	–	–
Hassan township	1 951	594	585	1 951	555	7.3	7	223	132	24	30	6.0	2	9	2	–
Haven township	1 921	643	616	1 921	508	7.2	11	246	46	28	108	4.6	9	67	11	–
Haverhill township	1 467	516	500	1 467	444	7.7	9	75	72	117	56	5.2	7	24	1	–
Hawley city	1 655	691	657	1 611	473	6.0	202	174	6	2	184	3.7	103	69	–	2
Hayfield city	1 283	510	474	1 193	362	6.2	180	130	–	–	112	3.9	52	54	–	–
Hector city	1 145	528	491	1 145	403	5.9	264	85	4	–	88	4.4	64	12	–	–
Heikkila Lake unorg.	1 339	792	493	1 339	466	5.3	127	64	2	–	27	4.7	11	3	–	–
Helena township	1 107	373	352	1 107	333	6.9	5	88	31	14	19	6.7	1	6	1	–
Henrietta township	1 276	708	455	1 265	408	6.0	70	129	16	4	47	5.2	21	10	–	–
Hillsdale township	1 026	346	331	964	281	5.2	9	37	9	3	50	4.9	5	28	–	–
Holding township	1 160	386	348	1 160	328	6.2	40	70	4	–	20	5.2	4	3	–	–
Hollywood township	1 060	338	327	1 060	274	6.7	8	69	10	2	53	5.9	6	9	1	–
Homer township	1 258	464	433	1 258	386	6.5	51	111	31	16	47	5.7	8	14	1	–
Houston city	1 013	443	421	947	308	6.0	205	64	1	–	113	3.9	80	26	1	–
Howard Lake city	1 343	532	517	1 343	388	5.7	136	162	5	2	129	3.7	47	75	1	–
Hoyt Lakes city	2 348	960	900	2 348	819	5.6	759	28	1	1	81	4.6	49	29	–	–
Hutchinson township	1 069	375	356	1 069	335	6.7	15	113	14	2	21	5.9	2	4	–	–
Isanti city	1 228	461	447	1 228	310	5.6	95	179	6	–	137	3.8	72	57	3	–
Isanti township	1 800	641	582	1 800	548	6.7	38	267	39	3	34	4.6	6	14	2	–
Jackson township	1 359	480	459	1 359	440	5.4	4	64	45	24	19	4.9	3	7	4	–
Janesville city	1 969	771	738	1 924	580	6.5	304	196	3	4	158	3.9	88	63	1	–
Kalmar township	1 271	426	415	1 271	361	7.2	18	80	55	12	54	5.2	6	15	1	–
Kasota township	1 303	558	444	1 303	399	6.8	34	150	51	13	45	5.0	10	20	1	–
Keewatin city	1 118	551	485	1 118	424	5.3	350	10	–	–	61	3.4	46	9	–	–
Kenyon city	1 552	693	644	1 483	511	6.3	261	161	6	–	133	3.9	79	47	1	–
Kingston township	1 064	521	351	1 064	311	6.0	63	59	8	–	40	5.8	9	4	2	–
La Crescent township	1 427	505	489	1 427	429	6.5	36	194	57	12	60	4.5	12	32	2	2
Lake township, Roseau County	1 836	832	598	1 836	530	5.1	44	124	7	2	68	4.4	22	33	1	–
Lake Crystal city	2 084	847	810	2 026	625	6.1	298	218	7	4	185	3.7	106	67	2	1
Lake Edwards township	1 528	1 157	566	1 528	510	5.7	87	151	40	16	56	4.3	18	23	3	–
Lakefield city	1 679	775	704	1 627	582	6.1	468	68	3	–	122	4.5	99	12	–	–
Lakeland city	2 000	654	645	2 000	604	6.9	10	349	150	51	41	4.8	–	25	8	–
Lake No. 2 unorg.	1 856	1 069	689	1 856	641	5.8	110	125	22	13	48	4.7	9	21	–	1
Lake St. Croix Beach city	1 078	442	415	1 078	365	5.7	38	248	29	20	50	4.1	2	38	9	–
Laketown township	2 232	633	601	1 898	502	7.5	4	133	155	51	99	4.4	4	65	5	1
Lake View township	1 949	1 507	732	1 949	649	6.3	122	247	55	28	83	5.0	27	38	2	–
Lakewood township	1 799	650	611	1 799	582	5.8	104	127	21	5	29	4.4	2	16	–	–
Lanesburgh township	1 613	502	483	1 613	433	7.0	12	190	53	1	50	5.6	4	23	1	–
Lansing township	1 270	514	489	1 270	411	6.0	139	115	14	1	78	4.9	22	31	1	1
Le Center city	2 006	789	763	1 894	584	6.0	267	223	10	–	179	3.7	99	65	–	1
Lent township	1 797	555	540	1 797	529	6.3	12	251	38	4	11	4.8	–	2	2	–
Le Sauk township	2 173	692	685	2 173	650	7.2	34	342	95	51	35	4.7	5	16	2	1
Lester Prairie city	1 180	461	446	1 180	350	6.2	132	186	5	1	96	3.9	35	49	–	–
Lewiston city	1 298	479	459	1 252	363	6.2	129	156	9	–	96	4.0	50	38	–	–
Lexington city	2 279	874	829	2 279	575	5.4	17	342	28	–	254	3.9	9	183	57	–
Lime township	1 156	425	406	1 156	357	6.3	9	125	34	11	49	4.2	11	25	–	–
Lindstrom city	2 461	1 110	1 009	2 461	838	5.5	58	472	76	22	171	3.6	40	116	7	1
Little Falls township	1 532	461	447	1 415	406	6.7	40	148	37	13	41	4.1	12	15	1	–
Livonia township	2 288	746	707	2 288	675	6.4	46	301	35	2	32	5.3	2	8	5	–
Long Lake city	1 984	778	747	1 934	499	7.2	3	221	165	79	248	3.9	34	94	101	11
Lonsdale city	1 252	445	437	1 247	384	6.1	125	224	7	–	53	3.8	22	29	–	–
Lynden township	1 616	592	507	1 616	477	6.1	41	201	29	5	30	5.3	6	10	–	–
Madelia city	2 237	923	863	2 132	601	6.2	388	126	4	–	262	4.1	183	70	–	–
Madison city	1 951	916	826	1 779	622	6.2	473	86	3	–	204	3.4	153	34	3	–
Mahnomen city	1 154	536	478	1 108	353	5.6	258	55	2	–	125	3.7	87	33	–	–
Maine Prairie township	1 536	666	490	1 536	435	6.5	41	156	12	1	55	5.4	10	15	1	–
Mankato township	2 135	734	709	2 135	587	7.5	41	245	106	37	122	4.2	20	70	5	–
Mantorville township	1 158	385	375	1 158	337	7.2	22	110	55	17	38	5.6	6	6	–	–
Maple Lake city	1 394	526	501	1 394	375	6.1	91	223	8	1	126	3.4	60	62	–	–
Maple Lake township	1 829	801	604	1 829	572	6.4	36	258	62	18	32	4.7	3	8	3	–
Maple Plain city	2 005	720	696	1 939	450	6.7	11	261	130	8	246	3.9	34	101	98	1
Mapleton city	1 526	587	560	1 451	431	6.3	273	104	2	2	129	4.2	74	44	–	1
Marshan township	1 286	378	373	1 286	316	7.4	3	87	76	26	57	4.0	2	43	4	–
Marysville township	1 839	606	583	1 839	544	6.0	18	136	24	7	39	5.4	5	12	2	–
Menahga city	1 076	506	443	985	356	5.1	257	46	–	–	87	3.9	71	2	–	–
Middleville township	1 017	392	351	1 017	309	6.4	25	100	16	6	42	5.8	5	14	–	–
Midway township, St. Louis County	1 500	497	462	1 288	439	5.6	140	109	9	–	23	5.3	6	7	–	–
Milaca city	2 182	987	920	2 068	591	5.8	301	166	5	1	329	3.5	172	145	1	–
Minden township	1 900	624	610	1 900	507	7.0	24	259	21	5	103	4.4	11	28	41	–
Minneota city	1 417	567	524	1 302	429	6.0	295	78	2	1	95	4.2	73	14	–	–
Montgomery city	2 399	1 019	954	2 387	746	5.8	343	301	11	1	208	3.7	113	75	–	–
Montrose city	1 008	400	367	1 008	284	5.3	39	114	2	–	83	3.9	23	52	1	–
Moose Lake city	1 206	592	549	1 114	320	5.6	167	95	–	–	229	3.4	128	89	1	–
Moose Lake township, Carlton County	1 239	392	317	887	282	5.8	77	71	4	1	35	4.0	11	10	–	–

TIPSII [UPF] GH127 CENSUS90 72583600 06/22/92 4:35 PM MACHINE: C DATA:CENSUS90*H1TIPSDA27. 06/18/92 14:00:34 TAPE: NONE FRAME: 315
TSF:CENSUS90*92. 06/18/92 14:04:03 UTF:CENSUS90*93. 06/18/92 14:04:03 META:CENSUS90*H1TABLES27. 06/18/92 14:24:01

Table 72. **Selected Housing Characteristics: 1990**—Con.

[For definitions of terms and meanings of symbols, see text]

Place and [In Selected States] County Subdivision [1,000 to 2,499 Persons]	All persons	All housing units	Occupied housing units: Total	Persons in occupied housing units	Owner: Total	Owner: Median rooms	Owner: Value, specified owner: Less than $50,000	$50,000 to $99,999	$100,000 to $149,999	$150,000 or more	Renter: Total	Renter: Median rooms	Renter: Contract rent, specified renter: Less than $250	$250 to $499	$500 to $749	$750 or more
PLACE AND COUNTY SUBDIVISION— Con.																
Morse township, St. Louis County	1 093	1 107	438	1 093	400	5.5	79	96	17	6	38	4.0	15	4	–	–
Mountain Lake city	1 906	883	798	1 789	639	5.9	495	79	1	1	159	4.2	122	11	–	1
Munson township	1 114	743	353	1 114	324	6.3	52	126	5	–	29	5.8	8	7	1	–
Nashwauk city	1 026	488	436	1 026	340	5.5	286	13	–	–	96	3.4	79	6	1	–
Nashwauk township	1 809	816	710	1 809	592	5.4	342	37	2	–	118	3.8	81	11	1	–
Nessel township	1 354	790	505	1 344	460	6.1	38	178	38	6	45	5.3	3	12	1	–
New Haven township	1 201	401	393	1 201	356	6.8	26	70	26	4	37	4.9	4	6	1	–
New Market township	2 008	649	627	2 008	582	7.1	5	101	91	42	45	5.6	2	13	3	–
New Richland city	1 237	475	456	1 136	382	6.0	236	97	1	1	74	4.2	39	27	–	–
Nisswa city	1 391	1 145	548	1 391	472	6.2	90	167	62	51	76	4.4	10	53	1	–
North Branch city	1 867	790	752	1 867	554	5.5	81	281	15	1	198	3.5	72	109	7	–
North Branch township	1 486	516	498	1 486	461	6.2	39	150	9	1	37	5.3	4	9	1	–
Northeast Itasca unorg.	1 047	1 501	377	998	357	5.2	74	51	4	–	20	4.4	11	–	–	–
Norwood city	1 351	529	515	1 351	353	6.3	47	244	7	–	162	3.7	60	93	4	–
Oak Lawn township	1 950	628	590	1 647	515	5.8	98	141	15	1	75	4.3	20	37	2	–
Oakport CDP	1 026	315	309	1 026	294	7.4	18	212	28	5	15	5.2	–	9	3	–
Oakport township	1 386	451	429	1 386	396	7.3	23	264	34	7	33	5.3	4	12	3	1
Oronoco township	2 026	811	702	2 026	647	6.3	29	121	85	37	55	5.1	12	24	1	–
Orrock township	1 474	627	484	1 474	460	6.2	46	248	34	5	24	5.1	5	6	3	–
Ortonville city	2 205	1 091	944	2 121	741	6.0	582	81	1	–	203	3.6	142	49	–	–
Ortonville township	2 326	1 140	990	2 242	780	6.0	590	85	4	–	210	3.7	147	50	–	–
Osakis city	1 256	606	532	1 182	399	5.7	280	84	–	–	133	4.0	99	25	–	1
Palmer township	1 717	809	559	1 692	527	6.4	37	247	41	15	32	4.5	5	14	1	–
Paynesville city	2 275	927	882	2 167	635	6.1	329	232	2	–	247	3.7	122	86	29	–
Paynesville township	1 307	761	453	1 307	401	6.4	49	178	25	10	52	6.0	11	16	–	–
Pelican Rapids city	1 886	844	768	1 773	499	6.1	263	126	1	–	269	3.5	189	63	1	–
Perham city	2 075	933	880	1 975	549	6.1	328	162	7	1	331	3.6	199	119	–	–
Pierz city	1 014	420	406	913	310	5.8	168	82	2	1	96	3.7	67	17	–	–
Pike Bay township	1 420	625	476	1 420	339	5.3	108	61	4	2	137	4.7	98	20	2	–
Pine Island city	2 125	795	772	2 051	565	6.3	145	273	28	9	207	4.0	98	98	3	–
Pokegama township	1 847	1 288	663	1 809	606	5.6	79	189	19	4	57	4.7	13	23	1	–
Preston city	1 530	613	584	1 427	446	6.4	276	96	6	1	138	4.2	98	33	1	–
Princeton township	1 601	575	549	1 601	499	6.2	60	198	14	1	50	5.2	8	22	2	–
Rapidan township	1 117	387	376	1 117	332	6.9	60	119	20	2	44	6.4	11	4	–	–
Ravenna township	1 926	552	546	1 926	531	7.4	–	256	153	17	15	6.8	1	4	4	1
Red Lake CDP	1 068	322	282	1 022	165	4.9	109	36	–	2	117	4.5	90	10	–	–
Red Lake Falls city	1 481	649	599	1 420	427	6.2	277	56	1	1	172	3.6	117	42	1	–
Renville city	1 315	570	532	1 241	415	6.0	299	67	2	–	117	4.4	74	32	–	–
Rock Creek city	1 040	369	319	1 040	293	6.1	63	34	2	2	26	5.5	4	3	1	–
Rocksbury township	1 128	395	372	1 128	337	6.5	60	108	9	1	35	4.0	18	6	–	–
Rockville township	1 390	543	429	1 390	372	6.6	24	128	32	14	57	4.4	4	37	1	–
Rollingstone township	1 217	426	409	1 217	377	6.4	55	221	17	–	32	5.2	8	10	–	–
Roseau city	2 396	999	976	2 277	717	5.7	309	217	7	5	259	3.5	125	115	2	–
Rush City city	1 497	607	578	1 451	384	5.7	165	142	2	–	194	3.9	93	95	–	1
Rushford city	1 485	657	628	1 485	456	6.1	262	134	3	–	172	3.8	112	49	–	–
St. Bonifacius city	1 180	418	398	1 180	299	6.7	7	217	41	2	99	4.2	9	67	13	1
St. Wendel township	1 995	590	572	1 995	545	7.0	24	277	20	7	27	5.3	1	10	1	–
Salem township, Olmsted County	1 056	384	373	1 056	331	6.6	13	65	21	10	42	5.1	7	15	–	–
Sand Creek township	1 511	425	412	1 352	367	7.1	3	106	52	6	45	5.3	1	15	5	–
Sand Lake unorg.	1 192	838	419	1 192	394	5.8	115	131	15	6	25	4.7	9	10	–	–
Sandstone city	2 057	538	480	1 117	304	6.0	185	54	2	1	176	4.3	111	52	3	–
Sauk Centre township	1 111	372	314	1 030	282	6.4	40	88	6	1	32	6.5	5	5	–	–
Sherburn city	1 105	539	483	1 087	372	6.1	262	63	–	–	111	4.2	80	22	–	–
Shingobee township	1 481	1 061	489	1 209	420	5.6	62	134	51	14	69	4.4	21	27	2	1
Silver Bay city	1 894	947	764	1 894	676	5.3	535	120	3	2	88	4.9	41	37	–	–
Silver Creek township, Lake County	1 097	904	429	1 097	399	5.3	57	60	17	19	30	4.8	11	3	–	–
Silver Creek township, Wright County	1 835	761	605	1 828	551	6.7	40	198	59	16	54	5.1	9	21	4	–
Slayton city	2 147	1 039	953	2 067	698	5.9	455	163	6	–	255	3.8	194	46	–	–
Solway township	1 772	635	600	1 772	570	5.5	78	107	10	2	30	4.5	4	13	–	–
South Bend township	1 515	540	511	1 359	366	6.1	117	119	18	3	145	4.4	41	84	1	–
Southside township	1 241	1 060	467	1 241	425	5.9	40	163	51	35	42	5.3	10	23	1	–
Spencer Brook township	1 203	498	404	1 203	381	6.2	33	108	6	1	23	4.4	2	6	2	–
Spicer city	1 020	483	429	980	284	5.9	104	110	19	13	145	3.8	56	80	3	–
Springfield city	2 173	943	889	2 055	744	6.1	499	185	7	2	145	4.2	102	31	1	1
Spring Grove city	1 153	579	532	1 150	409	5.9	271	86	–	–	123	3.5	101	14	1	–
Spring Park city	1 571	937	741	1 371	204	5.4	8	76	46	42	537	3.4	5	237	225	63
Springvale township	1 113	371	355	1 113	334	6.2	39	75	5	–	21	4.6	1	4	–	–
Spring Valley city	2 461	1 037	1 001	2 411	757	6.2	469	166	4	2	244	3.9	166	58	–	1
Stacy city	1 081	396	376	1 081	306	5.0	15	88	6	–	70	4.2	11	54	1	–
Stanchfield township	1 060	385	363	1 060	326	6.1	58	56	–	–	37	4.9	7	5	2	–
Stanford township	1 822	624	554	1 787	521	6.4	30	173	22	2	33	5.3	3	7	3	–
Starbuck city	1 143	566	504	1 068	395	5.7	298	57	2	–	109	4.0	79	25	–	–
Stillwater township	2 066	651	639	2 066	607	7.5	2	61	185	209	32	4.5	1	16	3	1
Sunrise township	1 125	403	357	1 125	335	6.6	25	72	8	2	22	5.4	2	6	1	–
Sylvan township	1 268	783	441	1 268	390	5.4	94	97	8	–	51	4.8	10	21	1	–
Todd township	1 240	614	456	1 240	408	5.8	81	120	20	4	48	5.1	14	14	–	–
Tonka Bay city	1 472	618	577	1 472	504	7.2	8	101	95	273	73	5.3	3	14	27	21
Tracy city	2 059	986	872	1 942	688	6.1	524	105	2	–	184	4.0	154	17	1	–
Truman city	1 292	540	507	1 179	369	6.2	273	55	2	–	138	3.8	106	23	2	–
Twin Lakes township, Carlton County	1 673	596	553	1 639	517	5.8	80	157	13	3	36	4.3	11	7	–	–
Tyler city	1 257	568	523	1 179	408	6.0	303	64	–	–	115	3.8	67	39	–	–
Vermillion township	1 201	358	354	1 201	314	6.9	6	135	44	10	40	4.6	4	19	3	–
Victor township	1 083	372	322	1 002	280	6.5	13	93	15	5	42	5.5	2	13	–	1
Victoria city	2 354	799	756	2 242	663	7.6	7	192	162	237	93	4.2	7	43	23	5
Wabasha city	2 384	1 024	951	2 212	712	6.1	336	230	13	13	239	3.9	140	82	–	–
Waconia township	1 287	416	407	1 287	369	7.2	6	77	70	33	38	5.4	4	16	2	–
Wadena township	1 134	331	312	1 023	281	6.5	77	44	2	1	31	5.8	8	4	–	–
Wakefield township	2 461	952	787	2 461	733	6.6	52	373	62	15	54	4.8	12	25	4	–
Walcott township	1 584	522	511	1 584	475	6.5	31	220	31	–	36	5.8	6	10	1	–
Warren city	1 813	830	733	1 703	530	6.0	317	143	2	–	203	3.7	147	47	1	–

TIPSII [UPF] GH127 CENSUS90 72583600 06/22/92 4:35 PM MACHINE: C DATA:CENSUS90*H1TIPSDA27. 06/18/92 14:00:34 TAPE: NONE FRAME: 316
TSF:CENSUS90*92. 06/18/92 14:04:03 UTF:CENSUS90*93. 06/18/92 14:04:03 META:CENSUS90*H1TABLES27. 06/18/92 14:24:01

Table 72. **Selected Housing Characteristics: 1990**—Con.

[For definitions of terms and meanings of symbols, see text]

Place and [In Selected States] County Subdivision [1,000 to 2,499 Persons]	All persons	All housing units	Occupied housing units: Total	Occupied housing units: Persons in occupied housing units	Owner: Total	Owner: Median rooms	Owner: Value, specified owner: Less than $50,000	Owner: Value, specified owner: $50,000 to $99,999	Owner: Value, specified owner: $100,000 to $149,999	Owner: Value, specified owner: $150,000 or more	Renter: Total	Renter: Median rooms	Renter: Contract rent, specified renter: Less than $250	Renter: Contract rent, specified renter: $250 to $499	Renter: Contract rent, specified renter: $500 to $749	Renter: Contract rent, specified renter: $750 or more
PLACE AND COUNTY SUBDIVISION—Con.																
Warroad city	1 679	687	609	1 631	349	5.6	95	156	13	2	260	3.8	62	178	10	–
Warsaw township, Rice County	1 284	492	426	1 284	376	6.4	62	160	21	16	50	6.0	8	16	3	–
Watab township	2 394	897	796	2 394	730	5.7	63	298	38	20	66	3.9	27	23	3	–
Watertown city	2 408	915	848	2 323	664	5.9	34	390	40	5	184	3.7	62	105	11	–
Watertown township	1 349	448	439	1 349	393	7.0	9	93	58	12	46	5.8	2	16	4	–
Waterville city	1 771	817	682	1 691	527	6.0	285	156	16	–	155	4.0	93	54	–	–
Webster township	1 452	485	464	1 452	431	7.0	21	99	62	26	33	6.3	2	10	–	–
Wells city	2 465	1 110	1 034	2 385	798	6.2	523	192	14	2	236	4.2	166	50	–	–
Wells township	1 677	837	598	1 677	532	6.1	62	222	47	13	66	5.2	9	32	2	1
West Cook unorg.	1 248	1 380	507	1 248	442	5.2	87	127	30	18	65	4.3	13	21	1	–
West Lakeland township	1 736	529	524	1 736	504	7.4	1	75	181	170	20	5.0	1	1	4	3
Wheatland township	1 276	392	377	1 276	355	6.5	28	108	15	1	22	5.6	2	8	1	–
Wheaton city	1 615	827	711	1 551	574	6.0	431	90	2	2	137	4.0	94	33	–	–
Wilson township, Winona County	1 141	407	392	1 141	339	6.7	36	107	28	23	53	5.7	3	11	3	–
Winnebago city	1 565	737	658	1 495	498	6.2	372	62	–	–	160	4.1	108	41	1	–
Winsted city	1 581	609	585	1 487	407	6.3	124	227	14	7	178	3.6	81	86	3	–
Winsted township	1 103	379	362	1 103	318	6.5	34	96	14	4	44	5.3	5	14	1	–
Winthrop city	1 279	594	553	1 230	451	6.1	296	112	1	–	102	4.5	78	15	–	–
Woodland township	1 091	343	331	1 082	298	6.4	13	90	17	3	33	4.7	6	4	–	–
Woodville township	1 158	415	398	1 158	347	7.1	28	137	57	25	51	6.0	16	16	2	–
Wyanett township	1 377	689	481	1 377	453	6.2	36	175	29	11	28	4.9	3	12	1	–
Wyoming city	2 142	733	709	2 142	562	6.9	19	383	108	22	147	3.6	71	70	3	–
Young America city	1 354	470	457	1 354	363	6.7	41	274	19	3	94	4.1	19	68	5	–
Zimmerman city	1 350	465	414	1 350	364	5.6	104	220	9	–	50	3.7	20	21	4	1
Zumbrota city	2 312	956	931	2 240	734	6.4	224	369	21	3	197	3.4	89	76	23	–

TIPSII [UPF] GH127 CENSUS90 72583600 06/22/92 4:35 PM MACHINE: C DATA:CENSUS90*H1TIPSDA27. 06/18/92 14:00:34 TAPE: NONE FRAME: 317
TSF:CENSUS90*92. 06/18/92 14:04:03 UTF:CENSUS90*93. 06/18/92 14:04:03 META:CENSUS90*H1TABLES27. 06/18/92 14:24:01

Table 73. **Summary of General Housing Characteristics: 1990**

[For definitions of terms and meanings of symbols, see text]

County County Subdivision	All persons	All housing units: Total	All housing units: Median rooms	All housing units: Percent: 1 unit, detached or attached	All housing units: Percent: In buildings with 10 or more units	Occupied housing units: Total	Occupied housing units: Median persons in unit	Occupied housing units: Mean number of persons per room	Occupied housing units: Percent: Owner	Occupied housing units: Percent: With 1.01 or more persons per room	Occupied housing units: Percent: With householder 65 years and over	Occupied housing units: Percent: 1-person households	Occupied housing units: Specified owner, median value (dollars)	Occupied housing units: Specified renter: Median contract rent (dollars)	Occupied housing units: Specified renter: Percent with meals included in rent	Vacancy rate: Homeowner	Vacancy rate: Rental
Aitkin County	12 425	12 934	4.9	75.5	2.2	5 126	2.07	.44	83.9	2.0	37.1	26.8	48 600	186	.7	3.5	16.9
Aitkin city	1 698	897	4.8	57.3	18.6	769	1.63	.40	56.3	.7	50.5	45.9	36 600	190	.6	1.6	14.5
Aitkin township	856	568	5.2	73.1	.2	346	2.14	.42	86.7	1.7	32.1	24.3	54 500	194	–	2.3	13.2
Ball Bluff township	257	220	4.9	80.9	–	102	2.08	.47	86.3	3.9	37.3	29.4	31 300	90	–	3.3	17.6
Balsam township	23	29	4.3	79.3	–	10	2.00	.45	80.0	–	50.0	20.0	57 500	80–	–	–	–
Beaver township	88	68	3.9	64.7	–	29	2.63	.69	93.1	13.8	24.1	10.3	62 500	–	–	–	–
Clark township	149	74	5.5	86.5	–	51	2.35	.47	90.2	–	19.6	11.8	29 200	213	–	4.2	–
Cornish township	19	46	3.9	82.6	–	8	2.10	.43	100.0	–	62.5	12.5	57 500	–	–	–	–
Davidson unorg.	54	56	5.2	71.4	–	20	2.50	.49	90.0	–	40.0	5.0	52 500	–	–	14.3	–
Farm Island township	692	1 028	5.4	89.4	–	269	2.24	.43	91.8	.7	34.2	14.9	62 000	213	8.3	2.0	–
Fleming township	283	451	5.3	76.5	–	112	2.10	.43	89.3	1.8	27.7	21.4	52 800	263	–	7.4	7.7
Glen township	295	510	4.8	84.1	–	141	1.94	.40	97.9	–	46.1	28.4	57 000	113	–	1.4	–
Haugen township	145	168	4.4	80.4	–	63	2.02	.43	95.2	–	28.6	28.6	54 200	113	–	–	25.0
Hazelton township	440	782	5.0	83.6	5.8	206	1.95	.39	93.7	1.5	50.0	25.2	63 400	237	–	3.0	77.6
Hill City city	469	399	4.8	40.6	11.8	198	2.02	.48	63.1	4.5	34.8	33.3	23 100	150	–	5.3	15.1
Hill Lake township	377	257	4.7	70.8	–	140	2.21	.49	94.3	6.4	24.3	23.6	53 800	125	–	3.6	42.9
Idun township	182	148	5.7	76.4	–	71	2.17	.42	95.8	2.8	38.0	22.5	50 000	–	–	1.4	–
Jevne township	290	263	5.3	70.7	–	108	2.32	.48	86.1	5.6	22.2	19.4	51 700	256	–	7.0	6.3
Jewett unorg.	24	23	4.6	82.6	–	11	2.08	.49	100.0	–	36.4	18.2	12 500	–	–	–	–
Kimberly township	185	150	5.1	71.3	–	70	2.27	.49	84.3	5.7	31.4	17.1	45 000	113	–	1.7	–
Lakeside township	337	556	4.5	58.5	–	149	2.01	.45	94.6	1.3	37.6	26.2	64 600	–	–	4.7	46.7
Lee township	40	40	4.8	72.5	–	18	2.06	.38	94.4	5.6	22.2	22.2	23 800	–	–	–	–
Libby township	22	111	4.7	57.7	–	13	1.71	.31	84.6	–	30.8	38.5	52 500	–	–	8.3	–
Logan township	210	144	4.7	58.3	–	77	2.30	.50	89.6	1.3	37.7	22.1	43 800	213	–	9.2	–
McGrath city	62	39	5.4	76.9	–	25	2.08	.43	84.0	–	36.0	36.0	22 500	206	–	–	–
McGregor city	376	187	4.7	56.7	16.0	162	2.00	.46	62.3	–	34.0	32.1	34 100	163	–	2.9	14.1
McGregor township	121	49	4.9	77.6	–	40	2.88	.60	92.5	7.5	15.0	25.0	37 500	–	–	–	40.0
Macville township	184	115	4.7	78.3	–	64	2.60	.53	96.9	1.6	21.9	18.8	17 100	80–	–	4.6	33.3
Malmo township	214	299	5.2	83.9	–	103	1.91	.39	89.3	–	41.7	30.1	62 500	204	–	4.2	–
Millward township	41	56	5.6	78.6	–	18	2.17	.41	88.9	–	27.8	27.8	42 500	213	–	5.9	–
Morrison township	159	118	5.0	70.3	–	66	2.14	.40	81.8	–	30.3	28.8	41 300	206	–	8.5	–
Nordland township	622	675	5.1	85.3	–	252	2.17	.42	95.2	.8	35.7	17.1	68 100	206	–	1.2	–
Northeast Aitkin unorg.	15	10	5.2	90.0	–	6	2.50	.44	100.0	–	16.7	16.7	–	–	–	–	–
Northwest Aitkin unorg.	266	301	3.9	46.5	–	95	2.41	.49	96.8	4.2	29.5	14.7	37 500	413	–	2.1	–
Palisade city	144	77	4.8	85.7	–	59	2.22	.46	83.1	–	42.4	22.0	20 800	150	–	5.8	9.1
Pliny township	117	72	5.3	81.9	–	41	2.27	.50	97.6	–	46.3	22.0	47 500	90	–	–	–
Rice River township	130	96	4.7	76.0	–	53	2.11	.46	96.2	1.9	41.5	18.9	42 500	–	–	1.9	–
Salo township	101	66	4.3	78.8	–	39	2.08	.50	82.1	5.1	30.8	30.8	10 000–	113	–	3.0	12.5
Seavey township	64	39	5.2	69.2	–	23	2.08	.49	95.7	13.0	34.8	34.8	32 500	–	–	4.3	–
Shamrock township	793	1 894	4.8	83.7	–	369	1.94	.42	92.1	1.6	40.4	27.4	57 000	222	–	7.6	21.6
Southeast Aitkin unorg.	–	15	5.3	66.7	–	–	–	–	–	–	–	–	–	–	–	–	–
Spalding township	183	106	4.6	80.2	–	69	2.24	.48	94.2	2.9	34.8	23.2	41 700	212	–	1.5	–
Spencer township	479	204	5.7	87.7	–	163	2.57	.50	89.6	3.1	22.7	14.7	48 100	213	–	1.4	–
Tamarack city	53	48	4.6	70.8	–	29	1.64	.37	96.6	–	51.7	44.8	15 000	–	–	6.7	50.0
Turner township	164	185	5.1	87.0	–	64	2.13	.49	78.1	3.1	26.6	15.6	60 600	200	–	7.4	–
Verdon township	36	36	4.7	80.6	–	14	2.50	.58	85.7	–	21.4	14.3	42 500	–	–	7.7	–
Wagner township	276	323	5.6	77.7	–	106	2.22	.43	88.7	.9	40.6	22.6	51 500	206	–	1.1	7.7
Waukenabo township	229	368	4.1	70.9	–	90	2.15	.46	90.0	6.7	30.0	23.3	44 600	113	–	3.6	–
Wealthwood township	163	255	4.9	82.4	–	75	2.01	.41	93.3	4.0	45.3	24.0	53 800	312	–	6.7	16.7
White Pine township	43	31	5.0	67.7	–	18	2.00	.38	100.0	–	38.9	33.3	32 500	–	–	–	–
Williams township	124	99	5.2	71.7	–	49	2.13	.46	89.8	4.1	28.6	30.6	37 500	163	100.0	–	16.7
Workman township	131	183	5.3	83.1	–	53	2.19	.45	88.7	3.8	37.7	15.1	57 500	144	–	2.1	–
Anoka County	243 641	85 519	5.9	77.3	11.8	82 437	2.76	.47	81.2	2.2	10.4	15.6	81 800	460	.2	1.1	8.2
Andover city	15 216	4 519	7.3	97.7	–	4 430	3.47	.46	94.9	1.7	3.3	5.7	95 200	463	.5	1.4	4.6
Anoka city	17 192	6 799	5.1	56.2	28.9	6 394	2.30	.47	56.3	3.0	19.0	25.8	79 000	416	.6	.9	10.0
Bethel city	394	135	5.3	85.9	.7	130	2.89	.54	87.7	3.8	11.5	18.5	61 400	325	–	–	5.9
Blaine city	38 975	13 176	5.9	73.9	5.8	12 825	2.94	.49	90.2	2.5	6.1	12.8	79 200	494	–	1.2	10.1
Burns township	2 401	769	6.8	98.4	–	754	3.07	.46	94.8	1.6	10.1	8.5	86 300	481	–	.3	4.9
Centerville city	1 633	530	6.2	90.2	1.9	519	3.02	.50	90.9	2.1	6.4	10.0	84 500	350	–	.6	6.0
Circle Pines city	4 704	1 599	6.3	96.5	–	1 562	2.90	.45	96.2	1.5	8.6	13.8	75 000	328	–	.8	13.0
Columbia Heights city	18 910	7 975	5.2	70.6	15.6	7 766	2.15	.44	70.4	1.6	25.8	27.4	73 700	426	.4	1.0	4.0
Columbus township	3 690	1 158	6.6	98.1	–	1 129	3.22	.47	96.1	.4	8.8	6.8	91 400	463	–	.4	–
Coon Rapids city	52 978	18 098	6.0	80.3	14.8	17 449	2.89	.48	80.0	2.1	7.9	13.3	80 500	521	–	1.4	8.6
East Bethel city	8 050	2 722	5.9	86.0	–	2 542	3.09	.50	96.6	3.0	7.4	11.5	77 900	460	1.5	2.3	3.3
Fridley city	28 335	11 418	5.3	64.2	24.3	10 909	2.32	.45	67.5	2.2	12.5	20.6	84 100	460	.2	.6	9.6
Ham Lake city	8 924	2 812	6.7	87.3	.5	2 720	3.27	.48	95.0	1.8	5.9	8.9	86 800	440	–	.9	7.4
Hilltop city	749	431	3.9	7.0	23.4	410	1.55	.47	72.0	3.2	19.5	48.5	52 500	388	–	2.3	8.7
Lexington city	2 279	874	4.9	54.1	13.7	829	2.48	.53	69.4	4.2	10.5	22.8	71 600	432	–	2.7	8.6
Lino Lakes city	8 807	2 653	6.7	95.1	.2	2 603	3.27	.48	95.5	1.4	6.5	8.8	92 300	505	–	1.1	4.1
Linwood township	3 588	1 315	5.8	92.1	–	1 146	3.04	.49	95.9	2.2	9.7	12.7	76 400	396	–	.5	2.1
Oak Grove township	5 441	1 706	6.8	98.9	–	1 638	3.31	.48	96.7	1.6	4.6	8.4	86 700	416	2.9	.5	6.9
Ramsey city	12 408	3 674	7.2	96.1	.5	3 620	3.51	.47	96.5	1.7	4.0	6.7	85 000	502	–	.8	5.2
St. Francis city	2 538	800	5.4	72.8	11.5	760	3.19	.55	76.1	4.2	6.8	9.9	66 500	426	–	1.7	8.1
Spring Lake Park city	6 429	2 356	5.6	73.6	14.3	2 302	2.62	.47	77.5	2.5	11.0	17.8	80 200	445	.2	1.0	5.1
Becker County	27 881	15 563	5.3	77.0	5.0	10 477	2.24	.46	77.8	2.9	28.2	24.6	49 000	220	.1	2.2	8.0
Atlanta township	141	47	6.3	100.0	–	39	3.42	.56	76.9	2.6	17.9	10.3	24 200	213	–	3.2	10.0
Audubon city	411	163	5.2	65.6	–	149	2.47	.50	67.8	2.7	28.2	19.5	38 400	277	–	1.9	4.0
Audubon township	420	227	5.6	80.2	–	153	2.35	.44	92.8	2.0	21.6	17.6	53 800	238	–	.7	31.3
Burlington township	1 146	433	5.9	82.4	–	383	2.65	.47	86.2	2.1	16.4	13.8	57 000	220	–	1.2	1.9
Callaway city	212	80	5.5	93.8	–	72	2.83	.51	73.6	2.8	27.8	26.4	26 300	154	–	3.6	9.5
Callaway township	305	105	5.7	87.6	–	90	3.10	.55	83.3	5.6	16.7	11.1	34 200	200	–	–	11.8
Carsonville township	227	99	5.3	79.8	–	82	2.23	.50	80.5	3.7	25.6	20.7	25 000	80–	–	1.5	11.1
Cormorant township	738	907	5.6	85.8	–	309	2.12	.38	91.6	–	30.4	19.1	67 700	220	–	.7	–
Cuba township	238	93	6.5	92.5	–	80	2.58	.44	86.3	1.3	26.3	10.0	50 000	175	–	6.8	–
Detroit township	2 348	1 194	5.9	81.8	–	846	2.45	.44	85.3	2.4	18.1	16.3	63 200	246	–	1.6	11.4
Detroit Lakes city	6 635	3 375	4.8	59.6	20.9	2 976	1.82	.42	60.0	1.5	38.0	39.9	45 500	228	.2	2.4	7.0
Eagle View township	128	167	4.1	88.0	–	42	2.61	.61	52.4	7.1	19.0	14.3	50 000	80–	–	18.5	4.8
Erie township	1 496	745	5.7	77.9	–	504	2.69	.48	92.1	2.8	16.5	12.5	53 100	232	–	.9	2.4
Evergreen township	298	115	6.0	85.2	–	98	2.70	.48	87.8	4.1	26.5	19.4	45 000	238	–	2.3	7.7
Forest township	54	128	5.1	96.1	–	27	1.98	.30	96.3	–	55.6	11.1	110 400	–	–	13.3	–
Frazee city	1 176	485	5.1	68.2	4.9	427	2.14	.45	70.3	3.5	34.9	28.6	31 500	195	–	2.9	20.6
Green Valley township	318	148	5.0	68.9	–	99	2.64	.53	94.9	6.1	21.2	12.1	37 500	–	–	4.1	–
Hamden township	252	92	6.5	89.1	–	80	2.58	.47	93.8	6.3	22.5	15.0	36 900	213	–	2.6	28.6
Height of Land township	688	387	5.0	84.8	–	234	2.55	.51	85.0	6.4	21.8	18.8	42 500	213	–	1.5	–

TIPSII [UPF] GH127 CENSUS90 72583600 06/22/92 4:35 PM MACHINE: C DATA:CENSUS90*H1TIPSDA27. 06/18/92 14:00:34 TAPE: NONE FRAME: 318
TSF:CENSUS90*92. 06/18/92 14:04:03 UTF:CENSUS90*93. 06/18/92 14:04:03 META:CENSUS90*H1TABLES27. 06/18/92 14:24:01

Table 73. **Summary of General Housing Characteristics: 1990**—Con.

[For definitions of terms and meanings of symbols, see text]

County County Subdivision	All persons	All housing units: Total	All housing units: Median rooms	All housing units: Percent: 1 unit, detached or attached	All housing units: Percent: In buildings with 10 or more units	Occupied housing units: Total	Occupied housing units: Median persons in unit	Occupied housing units: Mean number of persons per room	Occupied housing units: Percent: Owner	Occupied housing units: Percent: With 1.01 or more persons per room	Occupied housing units: Percent: With householder 65 years and over	Occupied housing units: Percent: 1-person households	Occupied housing units: Specified owner, median value (dollars)	Occupied housing units: Specified renter: Median contract rent (dollars)	Occupied housing units: Specified renter: Percent with meals included in rent	Vacancy rate: Homeowner	Vacancy rate: Rental
Becker County—Con.																	
Holmesville township	393	258	5.5	89.5	–	146	2.24	.42	93.8	2.1	20.5	16.4	55 000	206	–	2.1	–
Lake Eunice township	955	1 071	5.5	79.0	–	393	2.13	.42	88.8	2.3	28.5	21.9	60 200	238	–	3.1	8.3
Lake Park city	638	301	5.3	68.8	8.0	276	1.98	.43	69.9	.4	39.5	35.1	30 500	215	–	2.5	1.2
Lake Park township	432	173	6.0	85.0	–	126	2.44	.45	92.1	2.4	21.4	11.9	57 500	212	–	2.5	9.1
Lake View township	1 949	1 507	6.1	89.6	–	732	2.31	.42	88.7	1.6	22.7	17.6	66 900	273	–	.9	3.5
Maple Grove township	330	325	4.3	72.9	–	120	2.32	.52	90.0	6.7	23.3	22.5	55 000	200	–	6.1	–
Ogema city	164	72	5.4	81.9	–	60	2.38	.49	83.3	–	33.3	25.0	19 700	225	–	3.8	–
Osage township	626	350	5.0	83.4	–	223	2.35	.47	89.2	1.8	26.0	17.0	43 900	200	–	2.9	4.0
Pine Point township	405	132	4.8	71.2	–	116	3.32	.70	62.9	16.4	20.7	15.5	23 100	80–	–	–	6.5
Riceville township	103	38	6.8	84.2	–	32	3.00	.47	90.6	–	15.6	18.8	106 300	–	–	3.3	25.0
Richwood township	594	225	5.9	90.2	–	204	2.65	.46	89.7	1.5	16.2	18.1	45 800	152	–	1.6	4.5
Round Lake township	116	230	3.9	87.8	–	48	2.14	.44	83.3	2.1	31.3	20.8	51 300	138	–	7.0	–
Runeberg township	372	152	5.7	82.2	–	117	2.55	.53	88.9	6.8	23.9	18.8	35 000	80–	–	2.8	–
Savannah township	150	87	4.9	80.5	–	52	2.65	.50	88.5	–	28.8	13.5	52 500	275	–	–	14.3
Shell Lake township	299	182	4.6	81.9	–	109	2.44	.50	93.6	7.3	25.7	15.6	50 800	–	–	2.9	12.5
Silver Leaf township	459	165	5.7	80.0	–	148	2.79	.51	89.2	4.1	16.2	15.5	40 600	137	–	–	–
Spring Creek township	135	39	5.7	79.5	–	38	3.33	.58	92.1	2.6	23.7	5.3	42 500	238	–	2.8	–
Spruce Grove township	369	145	5.5	75.9	–	121	2.42	.52	90.9	7.4	27.3	16.5	33 300	231	–	1.8	–
Sugar Bush township	440	293	4.4	77.8	–	136	2.86	.59	89.7	8.1	24.3	12.5	41 500	163	–	4.7	6.7
Toad Lake township	381	251	5.0	81.3	–	145	2.25	.48	82.8	3.4	31.7	20.7	45 000	138	–	1.6	16.7
Two Inlets township	236	141	5.3	90.8	–	79	2.35	.48	88.6	2.5	49.4	17.7	55 800	225	–	2.8	18.2
Walworth township	132	53	6.5	96.2	–	42	2.50	.47	83.3	–	26.2	14.3	60 000	175	–	2.8	12.5
White Earth township	698	269	4.5	66.5	10.4	234	2.43	.62	62.8	13.7	26.5	25.6	34 600	96	–	–	16.3
Wolf Lake city	35	29	4.9	86.2	–	23	1.50–	.29	73.9	–	47.8	60.9	20 000	137	–	15.0	–
Wolf Lake township	239	85	5.4	75.3	–	67	2.96	.62	92.5	11.9	26.9	22.4	21 300	–	–	6.1	–
Beltrami County	34 384	14 670	5.0	70.5	6.2	11 870	2.35	.50	73.1	4.8	22.1	22.9	49 200	261	.8	1.7	7.6
Alaska township	256	148	5.0	80.4	–	88	2.47	.52	92.0	3.4	34.1	17.0	55 800	625	–	4.7	–
Battle township	53	26	5.2	84.6	–	19	2.25	.50	78.9	10.5	31.6	42.1	–	–	–	–	20.0
Bemidji city	11 245	4 412	4.7	59.2	18.5	4 079	2.02	.47	53.6	2.9	27.7	33.1	43 200	281	1.1	2.4	5.7
Bemidji township	2 660	966	5.5	67.6	1.2	895	2.58	.49	80.1	3.9	13.4	15.1	59 000	295	–	.6	10.6
Benville township	98	62	5.2	75.8	–	37	2.46	.46	97.3	–	35.1	18.9	30 000	–	–	2.7	–
Birch township	85	50	4.9	84.0	–	35	2.04	.44	94.3	–	28.6	28.6	60 800	–	–	–	–
Blackduck city	718	297	4.9	64.0	12.5	279	2.01	.45	70.3	1.8	45.5	30.8	33 900	201	–	2.0	3.5
Brook Lake unorg.	176	119	4.0	75.6	–	65	2.13	.56	81.5	9.2	29.2	24.6	38 800	281	11.1	1.9	–
Buzzle township	277	132	4.6	76.5	–	95	2.39	.56	95.8	3.2	27.4	20.0	15 000	80–	–	3.2	–
Cormant township	199	108	5.1	82.4	–	68	2.42	.50	86.8	5.9	23.5	16.2	37 500	163	–	1.7	–
Durand township	135	68	5.2	77.9	–	48	2.38	.53	89.6	2.1	8.3	20.8	35 000	263	–	6.5	–
Eckles township	805	293	5.0	60.1	–	274	2.63	.55	89.8	4.7	15.3	13.5	46 900	283	–	–	6.7
Frohn township	1 151	483	5.6	79.5	–	375	2.93	.50	91.5	3.5	15.2	13.6	59 700	275	–	1.2	–
Funkley city	15	10	4.7	30.0	–	6	2.25	.48	100.0	–	16.7	–	30 000	–	–	–	–
Grant Valley township	1 040	389	5.4	73.3	–	353	2.76	.50	88.7	2.5	12.2	17.8	58 900	250	–	.6	13.0
Hagali township	255	158	4.9	73.4	–	93	2.36	.48	94.6	1.1	23.7	15.1	65 000	163	–	1.1	–
Hamre township	27	21	5.4	61.9	–	13	1.60	.36	84.6	–	38.5	46.2	–	–	–	8.3	–
Hines township	556	246	5.6	80.1	–	194	2.50	.48	91.2	3.6	23.7	16.0	43 400	225	–	1.7	–
Hornet township	225	100	5.2	75.0	–	75	2.67	.52	85.3	4.0	21.3	14.7	25 000	144	–	4.5	8.3
Jones township	230	101	5.1	73.3	–	77	2.78	.55	85.7	5.2	13.0	23.4	37 500	237	–	1.5	–
Kelliher city	348	160	4.7	59.4	12.5	141	1.83	.46	66.0	2.8	41.1	43.3	28 800	141	–	2.1	9.4
Kelliher township	100	37	5.9	89.2	–	35	2.46	.47	77.1	2.9	25.7	17.1	37 500	–	–	3.6	–
Lammers township	390	158	5.2	81.6	–	133	2.49	.52	91.7	6.8	18.0	20.3	42 500	213	–	3.2	–
Langor township	186	77	5.0	71.4	–	58	2.70	.57	89.7	5.2	10.3	12.1	62 500	225	–	1.9	14.3
Lee township	50	24	5.3	75.0	–	16	3.00	.57	81.3	6.3	18.8	6.3	37 500	–	–	–	–
Liberty township	473	222	5.0	73.4	–	165	2.52	.51	95.2	1.8	27.3	15.2	52 500	213	–	3.1	11.1
Lower Red Lake unorg.	3 621	1 016	4.8	87.7	1.3	929	3.73	.80	61.9	24.4	12.3	13.2	37 900	80–	–	.3	6.6
Maple Ridge township	95	49	5.2	77.6	–	34	2.50	.49	91.2	–	23.5	23.5	47 500	–	–	8.8	25.0
Minnie township	9	25	4.0	60.0	–	5	1.88	.45	100.0	–	40.0	20.0	17 500	–	–	–	–
Moose Lake township	166	137	4.6	85.4	–	60	2.26	.51	90.0	3.3	20.0	13.3	37 500	213	–	–	–
Nebish township	301	127	4.9	64.6	–	102	2.47	.54	95.1	6.9	25.5	12.7	35 000	213	–	1.0	–
North Beltrami unorg.	42	20	4.8	60.0	–	15	2.40	.55	86.7	6.7	26.7	20.0	22 500	–	–	–	–
Northern township	3 638	1 508	5.5	69.2	.7	1 294	2.47	.46	83.2	2.4	13.4	16.8	66 500	269	–	.9	13.5
O'Brien township	80	34	5.2	79.4	–	28	2.75	.49	89.3	–	25.0	14.3	62 500	–	–	–	–
Port Hope township	505	234	5.1	76.5	–	174	2.39	.48	90.8	2.3	17.2	18.4	53 900	275	–	4.2	5.9
Quiring township	75	39	4.7	82.1	–	28	2.23	.50	89.3	3.6	32.1	21.4	42 500	–	–	3.8	–
Roosevelt township	180	143	4.2	74.1	–	71	2.10	.50	91.5	4.2	32.4	28.2	31 300	190	–	3.0	33.3
Shooks township	217	86	5.6	74.4	–	73	2.30	.49	91.8	1.4	31.5	19.2	17 500	–	–	1.5	–
Shotley township	57	50	4.6	88.0	–	23	2.04	.45	95.7	–	65.2	21.7	37 500	–	–	–	–
Shotley Brook unorg.	23	22	4.5	72.7	–	11	2.13	.38	90.9	–	9.1	27.3	37 500	–	–	9.1	–
Solway city	74	32	5.5	90.6	–	25	2.88	.49	96.0	8.0	16.0	24.0	41 300	–	–	7.7	–
Spruce Grove township	81	43	4.5	72.1	–	23	3.38	.70	95.7	17.4	21.7	8.7	42 500	–	–	–	–
Steenerson township	44	37	4.4	81.1	–	18	2.10	.44	100.0	5.6	50.0	16.7	17 500	–	–	–	–
Sugar Bush township	113	88	4.2	75.0	–	50	2.03	.45	90.0	6.0	28.0	30.0	47 500	–	–	–	16.7
Summit township	237	100	5.2	79.0	–	81	2.48	.50	93.8	2.5	25.9	18.5	37 500	163	–	2.6	–
Taylor township	133	74	4.6	82.4	–	42	2.93	.53	90.5	4.8	23.8	11.9	65 000	–	–	2.6	20.0
Ten Lake township	651	454	4.6	77.1	–	224	2.46	.52	84.4	6.7	23.7	14.3	54 600	188	–	2.1	16.7
Tenstrike city	184	102	4.8	75.5	–	68	2.32	.51	92.6	4.4	30.9	23.5	37 500	200	–	1.6	–
Turtle Lake township	838	586	5.1	81.4	–	302	2.40	.44	91.1	1.0	17.5	14.2	80 000	306	–	2.5	51.8
Turtle River city	62	40	5.0	67.5	–	26	2.00	.44	84.6	–	7.7	38.5	47 500	287	–	–	42.9
Turtle River township	799	435	5.3	86.0	–	277	2.51	.48	89.5	2.5	13.7	15.5	73 800	269	–	.4	3.3
Upper Red Lake unorg.	27	14	5.5	85.7	–	12	2.07	.36	83.3	–	33.3	16.7	13 800	–	–	–	–
Waskish township	111	162	3.2	76.5	–	52	1.96	.45	88.5	–	46.2	28.8	40 400	119	–	–	–
Wilton city	171	82	5.0	73.2	–	73	2.04	.43	87.7	–	27.4	32.9	52 000	213	–	–	10.0
Woodrow township	97	64	4.8	73.4	–	34	2.40	.51	88.2	2.9	11.8	23.5	47 500	212	–	3.2	20.0
Benton County	30 185	11 521	5.2	59.5	20.9	10 935	2.35	.49	67.0	2.4	20.0	23.9	60 800	369	3.5	.9	6.3
Alberta township	760	229	6.3	82.5	–	223	3.06	.54	90.1	7.2	27.8	12.1	50 600	300	–	.5	–
Foley city	1 854	702	5.3	70.1	13.2	678	2.13	.47	72.6	2.5	33.8	34.8	47 400	222	–	1.4	4.1
Gilman city	192	75	5.5	88.0	–	74	2.11	.44	79.7	2.7	36.5	31.1	39 700	113	–	–	–
Gilmanton township	775	246	6.5	85.0	–	238	3.17	.48	89.5	3.4	25.2	18.1	53 500	213	–	–	3.8
Glendorado township	762	249	6.1	85.5	–	240	2.73	.51	87.1	4.2	23.8	12.5	53 300	213	–	.5	3.1
Graham township	549	156	6.5	85.9	–	156	3.27	.53	87.8	3.2	20.5	14.1	52 500	217	–	–	–
Granite Ledge township	615	205	5.9	83.4	.5	197	2.79	.52	91.9	3.6	23.9	14.2	45 800	312	–	1.1	5.9
Langola township	795	284	6.1	82.4	–	229	3.46	.52	93.0	3.1	10.5	14.0	64 300	231	–	.9	5.9
Mayhew Lake township	751	238	6.4	86.6	–	228	3.07	.50	92.5	1.3	26.8	17.1	54 200	225	–	.9	–
Maywood township	845	278	6.0	88.1	.4	267	2.88	.51	89.9	4.1	24.0	15.0	38 100	213	–	1.6	3.6

TIPSII [UPF] GH127 CENSUS90 72583600 06/22/92 4:35 PM MACHINE: C DATA:CENSUS90*H1TIPSDA27. 06/18/92 14:00:34 TAPE: NONE FRAME: 319
TSF:CENSUS90*92. 06/18/92 14:04:03 UTF:CENSUS90*93. 06/18/92 14:04:03 META:CENSUS90*H1TABLES27. 06/18/92 14:24:01

Table 73. **Summary of General Housing Characteristics: 1990**—Con.

[For definitions of terms and meanings of symbols, see text]

County County Subdivision	All persons	All housing units: Total	All housing units: Median rooms	All housing units: Percent: 1 unit, detached or attached	All housing units: Percent: In buildings with 10 or more units	Occupied housing units: Total	Occupied housing units: Median persons in unit	Occupied housing units: Mean number of persons per room	Occupied housing units: Percent: Owner	Occupied housing units: Percent: With 1.01 or more persons per room	Occupied housing units: Percent: With householder 65 years and over	Occupied housing units: Percent: 1-person households	Occupied housing units: Specified owner, median value (dollars)	Occupied housing units: Specified renter: Median contract rent (dollars)	Occupied housing units: Specified renter: Percent with meals included in rent	Vacancy rate: Homeowner	Vacancy rate: Rental
Benton County—Con.																	
Minden township	1 900	624	6.6	81.3	7.7	610	3.00	.47	83.1	1.6	11.6	12.6	71 500	502	–	–	6.4
Rice city	610	209	6.2	81.3	14.4	200	2.89	.48	81.0	1.5	11.5	17.0	51 400	335	–	–	5.0
Ronneby city	58	21	5.6	66.7	–	21	2.25	.51	81.0	9.5	23.8	28.6	32 500	313	–	–	–
St. Cloud city	5 950	2 828	4.2	30.3	47.9	2 657	1.98	.49	37.5	2.7	18.3	32.7	54 400	381	.2	.8	7.6
St. George township	856	274	6.3	86.9	–	264	2.96	.50	91.7	1.9	23.9	11.0	60 000	263	–	.4	–
Sartell city	1 844	730	4.4	21.2	34.2	712	2.02	.52	55.2	1.7	24.3	37.9	66 700	405	32.1	1.0	3.3
Sauk Rapids city	7 825	2 997	5.2	62.3	21.0	2 875	2.35	.48	65.2	1.7	19.7	23.9	62 300	363	1.2	1.2	6.3
Sauk Rapids township	850	279	6.6	93.5	–	270	3.00	.46	93.7	1.1	17.4	7.4	72 400	288	–	1.6	10.5
Watab township	2 394	897	5.4	69.6	–	796	2.74	.50	91.7	2.9	11.1	13.3	68 300	246	–	1.1	2.9
Big Stone County	6 285	3 192	5.7	81.2	4.6	2 463	2.09	.40	80.9	1.3	38.4	29.0	27 000	169	.6	4.0	13.4
Akron township	233	104	6.6	87.5	–	88	2.26	.38	87.5	1.1	33.0	21.6	25 000	338	–	–	15.4
Almond township	157	60	7.4	96.7	–	54	2.42	.40	94.4	1.9	37.0	7.4	52 500	–	–	–	–
Artichoke township	104	51	6.9	88.2	–	41	2.21	.35	73.2	–	26.8	29.3	47 500	80	–	–	–
Barry city	40	18	6.0	72.2	–	15	2.33	.46	73.3	13.3	20.0	33.3	15 000	188	–	–	20.0
Big Stone township	269	189	5.7	83.6	–	101	2.35	.42	79.2	–	29.7	18.8	48 800	213	–	2.4	4.5
Browns Valley township	494	235	5.8	85.5	4.7	200	2.15	.41	82.5	1.0	40.5	27.0	12 000	90	–	11.8	7.9
Clinton city	574	266	5.4	74.8	–	232	1.88	.39	78.0	1.7	52.2	37.1	18 800	147	–	5.2	16.4
Correll city	60	33	4.9	63.6	–	29	1.69	.39	89.7	3.4	31.0	44.8	10 000–	80–	–	10.3	–
Foster township	132	136	5.3	75.7	–	47	2.41	.42	93.6	–	34.0	17.0	48 800	–	–	2.2	–
Graceville city	671	312	5.6	70.8	8.7	267	1.92	.39	76.0	.7	39.3	37.1	24 000	189	3.3	3.8	16.9
Graceville township	199	43	6.4	93.0	–	36	2.21	.40	83.3	–	27.8	22.2	35 000	138	–	3.2	–
Malta township	112	44	7.3	95.5	–	40	2.36	.38	85.0	–	25.0	20.0	32 500	475	–	–	–
Moonshine township	161	66	6.6	93.9	–	58	2.33	.40	94.8	3.4	24.1	17.2	13 800	90	–	5.2	40.0
Odessa city	155	67	6.3	94.0	–	59	2.16	.39	94.9	1.7	39.0	25.4	14 300	150	–	1.8	50.0
Odessa township	183	84	6.6	97.6	–	67	2.40	.39	82.1	–	28.4	14.9	47 500	80–	–	–	–
Ortonville township	2 326	1 140	5.4	77.9	9.5	990	1.98	.39	78.8	.8	41.1	32.6	30 700	176	–	3.7	15.0
Otrey township	119	49	6.5	93.9	–	39	2.86	.44	89.7	5.1	23.1	10.3	23 800	80–	–	–	–
Prior township	201	262	5.5	87.0	–	70	2.30	.45	78.6	4.3	24.3	15.7	46 300	90	–	3.5	6.3
Toqua township	95	33	7.2	93.9	–	30	2.70	.43	83.3	6.7	43.3	20.0	22 500	80–	–	–	–
Blue Earth County	54 044	20 358	5.4	62.9	13.1	19 277	2.26	.45	64.0	2.3	21.7	24.3	59 500	331	.6	1.1	5.1
Amboy city	517	258	5.6	82.9	–	233	1.80	.37	80.3	1.3	44.6	41.2	26 200	209	–	2.1	17.9
Beauford township	432	170	6.3	91.8	–	156	2.43	.42	77.6	1.3	33.3	17.3	44 000	172	–	.8	5.4
Butternut Valley township	359	137	6.7	94.2	–	124	2.41	.42	80.6	–	25.0	16.1	51 500	188	–	1.0	14.3
Cambria township	293	110	6.2	91.8	–	106	2.44	.43	81.1	.9	22.6	20.8	35 000	206	–	1.1	–
Ceresco township	266	102	6.6	95.1	–	98	2.25	.40	73.5	1.0	28.6	19.4	35 000	80–	–	–	–
Danville township	272	114	6.4	93.9	–	103	2.20	.40	79.6	–	28.2	16.5	42 500	138	–	2.4	4.5
Decoria township	807	299	6.7	93.6	–	288	2.39	.41	89.6	.7	24.3	13.2	73 400	194	–	.8	–
Eagle Lake city	1 703	588	5.4	67.9	–	576	2.85	.50	81.3	.7	10.8	17.0	62 200	303	–	1.3	4.4
Garden City township	716	272	6.5	85.7	–	261	2.46	.40	89.7	.8	21.5	16.5	49 200	204	–	1.3	10.0
Good Thunder city	561	230	5.9	79.6	4.8	214	2.23	.43	77.1	3.7	29.9	28.5	28 800	213	–	2.9	10.9
Jamestown township	547	354	5.1	86.4	–	195	2.48	.44	86.2	2.1	21.5	19.5	84 700	275	–	.6	6.9
Judson township	651	239	6.7	94.1	–	227	2.48	.42	85.0	1.3	27.3	16.7	55 000	263	–	1.0	–
Lake Crystal city	2 084	847	5.7	75.3	5.7	810	2.15	.43	77.2	1.2	35.7	29.3	46 300	225	.6	1.4	7.0
Le Ray township	753	326	5.9	75.2	–	267	2.46	.43	82.0	1.9	24.7	18.0	70 500	221	–	–	–
Lime township	1 156	425	5.9	65.2	–	406	2.60	.45	87.9	2.2	12.8	15.5	85 000	288	–	.6	16.9
Lincoln township	229	97	6.4	90.7	–	88	2.20	.39	88.6	2.3	27.3	18.2	42 500	163	–	1.3	9.1
Lyra township	382	147	7.1	93.2	–	136	2.34	.38	88.2	–	32.4	16.2	55 000	163	–	1.6	11.1
McPherson township	450	161	6.6	91.3	–	154	2.48	.43	80.5	.6	20.1	19.5	53 400	219	–	–	6.3
Madison Lake city	643	253	5.3	64.4	5.1	233	2.45	.48	70.0	3.9	21.0	27.9	54 400	261	–	.6	12.5
Mankato city	31 468	11 685	4.9	48.2	21.4	11 217	2.16	.47	51.4	2.9	19.6	27.2	61 900	348	.7	1.1	4.7
Mankato township	2 135	734	7.0	85.7	6.5	709	2.78	.43	82.8	1.6	14.5	12.8	86 300	383	–	.7	6.2
Mapleton city	1 526	587	5.9	81.6	5.1	560	2.20	.43	77.0	1.6	34.3	25.7	38 900	189	.8	2.3	4.4
Mapleton township	341	121	6.9	94.2	–	109	2.83	.43	86.2	.9	23.9	10.1	50 000	138	–	1.1	6.3
Medo township	380	131	6.8	96.9	–	126	2.60	.44	81.0	3.2	28.6	19.0	51 700	194	–	–	4.0
North Mankato city	–	–	–	–	–	–	–	–	–	–	–	–	–	–	–	–	–
Pemberton city	228	75	6.0	94.7	–	72	3.00	.51	88.9	2.8	15.3	12.5	38 000	275	–	3.0	–
Pleasant Mound township	304	125	6.7	93.6	–	117	2.29	.38	76.1	.9	34.2	22.2	42 500	80–	–	–	3.4
Rapidan township	1 117	387	6.8	92.8	–	376	2.49	.43	88.3	.8	18.1	12.8	63 000	219	–	.3	–
St. Clair city	633	234	6.1	83.3	4.7	222	2.56	.45	81.5	.5	24.8	21.2	52 400	215	–	1.1	12.8
Shelby township	351	146	6.5	91.8	–	133	2.32	.39	76.7	3.0	33.8	17.3	41 300	150	–	1.0	6.1
Skyline city	272	100	7.3	99.0	–	99	2.46	.36	99.0	–	30.3	13.1	88 600	–	–	–	–
South Bend township	1 515	540	5.5	74.4	2.8	511	2.37	.46	71.6	3.1	17.6	22.7	52 600	286	–	1.6	7.1
Sterling township	277	110	6.3	92.7	–	104	2.30	.40	83.7	1.0	28.8	19.2	40 000	133	–	2.2	5.6
Vernon Center city	339	136	6.3	91.2	–	131	2.20	.40	88.5	–	40.5	29.8	31 300	175	–	1.7	–
Vernon Center township	337	118	7.1	91.5	–	116	2.43	.41	75.9	–	25.9	13.8	42 500	194	–	–	3.4
Brown County	26 984	10 814	5.9	79.0	5.8	10 321	2.18	.42	77.3	1.0	30.5	28.0	48 900	217	.9	1.3	6.5
Albin township	361	132	6.9	94.7	–	121	2.35	.42	84.3	1.7	28.1	19.8	24 000	125	–	2.9	13.6
Bashaw township	273	107	6.9	97.2	–	98	2.34	.40	84.7	–	26.5	12.2	42 500	80–	–	–	11.8
Burnstown township	322	120	6.3	90.8	–	114	2.38	.42	84.2	4.4	24.6	18.4	52 500	200	–	1.0	10.0
Cobden city	62	31	5.1	74.2	–	31	1.77	.37	77.4	–	29.0	38.7	12 500	113	–	–	–
Comfrey city	430	213	5.9	85.4	11.3	192	1.87	.37	80.2	1.0	47.9	37.5	22 200	154	–	1.9	5.0
Cottonwood township	923	321	6.4	84.7	–	309	2.69	.45	88.0	1.0	17.5	17.8	63 000	181	–	–	14.0
Eden township	378	130	7.1	96.2	–	122	2.82	.43	80.3	.8	32.0	17.2	35 000	121	–	1.0	–
Evan city	83	41	6.0	92.7	–	40	1.59	.34	90.0	–	45.0	47.5	14 400	163	–	2.7	–
Hanska city	443	185	5.8	84.9	–	180	2.09	.41	83.9	1.1	38.9	31.7	26 700	173	–	1.3	3.3
Home township	712	238	6.9	90.3	.4	231	2.86	.45	83.5	.9	21.2	11.7	65 500	213	–	–	5.0
Lake Hanska township	378	144	6.8	92.4	–	138	2.35	.40	81.9	.7	29.7	20.3	50 800	138	–	–	–
Leavenworth township	400	132	6.9	93.9	–	127	2.90	.45	82.7	1.6	22.0	12.6	48 800	163	–	–	4.3
Linden township	363	134	6.9	93.3	–	124	2.57	.42	81.5	2.4	20.2	17.7	51 700	138	–	1.0	–
Milford township	711	247	6.8	93.5	–	241	2.73	.43	87.6	–	20.3	14.1	68 300	158	–	.5	–
Mulligan township	274	100	6.5	95.0	–	97	2.48	.41	80.4	1.0	26.8	17.5	30 000	113	–	–	5.0
New Ulm city	13 132	5 379	5.6	72.9	7.6	5 199	2.11	.41	74.5	.9	28.9	30.1	53 000	229	.2	1.1	4.3
North Star township	365	118	6.9	94.9	.8	112	3.09	.46	77.7	.9	23.2	12.5	48 300	169	–	–	7.4
Prairieville township	378	128	6.7	93.0	–	124	2.71	.45	75.8	.8	19.4	21.8	45 000	200	–	–	–
Sigel township	478	161	6.2	92.5	–	154	2.88	.48	86.4	2.6	16.9	9.7	62 500	100	–	.7	12.5
Sleepy Eye city	3 694	1 587	5.7	72.8	9.8	1 468	2.06	.41	73.4	.9	37.3	33.2	45 200	212	4.3	2.5	14.1
Springfield city	2 173	943	5.8	87.4	3.6	889	1.94	.38	83.7	.4	43.3	34.9	36 200	218	–	2.7	7.6
Stark township	423	139	6.6	90.6	–	134	2.63	.46	76.9	2.2	24.6	14.9	55 000	156	–	1.9	6.1
Stately township	228	84	6.4	94.0	–	76	2.50	.47	68.4	2.6	19.7	21.1	27 500	117	–	–	7.7

TIPSII [UPF] GH127 CENSUS90 72583600 06/22/92 4:35 PM MACHINE: C DATA:CENSUS90*H1TIPSDA27. 06/18/92 14:00:34 TAPE: NONE FRAME: 320
TSF:CENSUS90*92. 06/18/92 14:04:03 UTF:CENSUS90*93. 06/18/92 14:04:03 META:CENSUS90*H1TABLES27. 06/18/92 14:24:01

Table 73. **Summary of General Housing Characteristics: 1990**—Con.

[For definitions of terms and meanings of symbols, see text]

County County Subdivision	All persons	All housing units: Total	All housing units: Median rooms	All housing units: Percent: 1 unit, detached or attached	All housing units: Percent: In buildings with 10 or more units	Occupied housing units: Total	Occupied housing units: Median persons in unit	Occupied housing units: Mean number of persons per room	Occupied housing units: Percent: Owner	Occupied housing units: Percent: With 1.01 or more persons per room	Occupied housing units: Percent: With householder 65 years and over	Occupied housing units: Percent: 1-person households	Occupied housing units: Specified owner, median value (dollars)	Occupied housing units: Specified renter: Median contract rent (dollars)	Occupied housing units: Specified renter: Percent with meals included in rent	Vacancy rate: Homeowner	Vacancy rate: Rental
Carlton County	29 259	12 342	5.2	78.4	5.0	10 842	2.29	.48	81.1	2.2	26.6	24.6	45 200	228	.2	1.1	4.1
Atkinson township	259	134	5.2	61.2	–	86	2.73	.51	97.7	3.5	18.6	17.4	33 800	–	–	1.2	–
Automba township	156	73	5.1	86.3	–	48	3.33	.57	91.7	2.1	22.9	18.8	33 800	–	–	4.3	20.0
Barnum city	482	221	4.7	56.1	11.8	199	2.07	.50	69.8	6.0	31.7	30.7	30 800	223	–	.7	4.8
Barnum township	767	430	5.5	87.0	–	269	2.45	.50	94.1	1.9	18.6	19.0	45 900	162	–	1.9	5.9
Beseman township	130	64	5.5	89.1	–	48	2.37	.48	91.7	2.1	33.3	22.9	15 000	–	–	4.3	–
Blackhoof township	578	249	5.6	82.3	–	201	2.49	.48	89.6	3.5	18.9	15.4	50 000	188	–	1.6	8.7
Carlton city	923	343	5.1	65.9	17.8	323	2.13	.47	63.8	.3	33.1	35.0	40 100	289	.9	1.0	7.1
Clear Creek unorg.	128	100	5.2	68.0	–	43	2.86	.54	76.7	7.0	27.9	25.6	52 000	363	–	–	–
Cloquet city	10 885	4 580	5.2	77.1	8.8	4 401	2.13	.46	73.4	1.7	30.1	29.9	42 400	225	–	1.0	3.5
Cromwell city	221	114	4.5	73.7	14.0	79	1.75	.47	70.9	3.8	45.6	44.3	27 500	100	–	–	4.2
Eagle township	529	326	4.6	87.1	–	182	2.26	.50	89.6	2.7	30.8	19.8	53 300	204	–	1.8	9.5
Holyoke township	160	113	4.7	73.5	–	61	2.30	.50	95.1	3.3	23.0	21.3	42 500	–	–	3.3	–
Kalevala township	285	164	4.9	81.1	–	110	2.17	.46	94.5	4.5	37.3	24.5	40 000	113	–	–	14.3
Kettle River city	190	95	4.6	73.7	–	86	1.87	.47	79.1	2.3	41.9	37.2	21 100	117	–	1.4	–
Lakeview township	167	120	4.8	85.8	–	62	2.23	.50	88.7	3.2	29.0	19.4	46 300	213	–	8.3	12.5
Mahtowa township	504	204	5.3	81.4	–	174	2.57	.52	90.2	4.0	25.3	20.1	37 900	219	–	3.1	–
Moose Lake city	1 206	592	4.6	59.3	17.6	549	1.67	.41	58.3	1.6	42.8	45.0	44 100	232	.9	1.8	4.2
Moose Lake township	1 239	392	5.3	85.2	–	317	2.40	.48	89.0	2.8	25.9	19.6	49 800	246	–	2.4	5.4
North Carlton unorg.	807	365	4.9	69.9	–	263	2.79	.58	82.9	6.5	20.5	14.1	38 800	202	–	.9	–
Perch Lake township	833	457	4.7	60.6	–	307	2.40	.52	85.7	2.9	21.5	21.5	51 800	113	–	2.6	6.4
Scanlon city	878	365	5.3	94.5	–	356	2.22	.45	92.7	.8	27.2	19.7	46 600	272	–	.3	7.1
Silver township	373	148	5.6	87.2	–	130	2.42	.48	93.1	3.1	26.2	14.6	37 500	263	–	1.6	–
Silver Brook township	535	178	5.3	79.8	–	169	2.97	.55	94.1	4.1	19.5	10.7	48 300	163	–	–	–
Skelton township	364	141	5.5	85.1	–	124	2.50	.49	95.2	1.6	25.0	15.3	42 500	187	–	.8	25.0
Split Rock township	141	75	5.4	78.7	–	52	2.26	.46	90.4	3.8	21.2	25.0	30 000	–	–	2.1	–
Thomson city	132	55	5.2	78.2	–	49	2.29	.51	91.8	2.0	32.7	16.3	37 100	213	–	4.3	–
Thomson township	3 970	1 372	5.7	89.0	.3	1 348	2.72	.50	93.8	1.6	15.8	13.2	57 800	269	–	.4	–
Twin Lakes township	1 673	596	5.6	85.1	–	553	2.77	.50	93.5	2.0	15.2	13.0	60 100	225	–	.8	10.0
Wrenshall city	296	94	5.3	86.2	–	93	2.97	.55	90.3	5.4	11.8	12.9	43 300	325	–	–	–
Wrenshall township	304	111	5.3	84.7	–	102	2.61	.53	98.0	3.9	13.7	19.6	49 400	–	–	–	–
Wright city	144	71	5.0	85.9	–	58	2.02	.46	91.4	5.2	37.9	31.0	28 800	206	–	1.9	16.7
Carver County	47 915	17 449	6.2	75.6	9.2	16 601	2.56	.44	79.0	1.4	15.4	17.9	95 600	409	1.7	1.6	9.3
Benton township	895	283	7.1	96.5	–	276	3.00	.45	85.1	1.4	17.4	13.0	80 400	281	–	.4	4.7
Camden township	910	294	7.0	93.9	–	287	2.90	.45	90.6	.7	17.4	9.1	86 500	312	–	.4	–
Carver city	744	270	6.1	85.6	–	262	2.52	.45	85.9	.8	13.7	21.8	81 700	407	–	.9	–
Chanhassen city	11 732	4 249	7.1	86.2	10.1	4 016	2.76	.41	85.4	1.2	7.1	13.1	124 400	444	–	1.8	14.4
Chaska city	11 339	4 476	5.3	57.1	14.4	4 212	2.40	.47	69.0	1.9	12.3	22.1	91 300	459	.1	2.6	10.0
Chaska township	174	60	7.3	80.0	–	60	2.82	.39	81.7	–	11.7	16.7	101 400	425	–	–	–
Cologne city	563	232	5.8	78.9	4.7	216	2.27	.42	79.2	–	33.8	26.4	66 500	286	–	2.3	10.0
Dahlgren township	1 296	401	7.0	95.3	–	394	3.14	.47	90.4	1.0	14.0	8.6	94 000	344	–	.3	2.6
Hamburg city	492	192	5.9	78.6	6.3	184	2.34	.42	81.5	1.1	27.7	23.4	61 900	253	–	1.3	10.5
Hancock township	364	111	7.0	88.3	–	110	3.03	.46	93.6	2.7	24.5	10.0	83 300	263	–	–	12.5
Hollywood township	1 060	338	6.6	89.1	–	327	3.07	.48	83.8	1.8	17.4	10.7	75 800	275	–	1.1	3.6
Laketown township	2 232	633	6.9	87.4	.8	601	2.95	.45	83.5	2.5	10.5	7.3	108 600	331	–	.4	1.0
Mayer city	471	169	6.4	81.1	6.5	166	2.63	.44	86.1	.6	25.9	22.9	70 800	263	–	–	11.5
New Germany city	353	142	5.4	76.8	–	138	2.20	.46	76.8	.7	37.0	28.3	52 900	224	–	–	3.0
Norwood city	1 351	529	5.3	64.1	13.8	515	2.30	.46	68.5	1.2	28.3	26.2	66 400	290	.6	.6	3.6
San Francisco township	773	255	6.7	91.0	–	244	3.05	.46	92.2	1.6	13.1	8.2	102 200	263	–	–	–
Victoria city	2 354	799	7.3	90.2	1.1	756	2.68	.41	87.7	.7	13.9	12.2	129 600	461	–	3.2	7.9
Waconia city	3 498	1 475	5.3	65.3	21.6	1 401	2.11	.43	65.2	.8	30.8	31.0	83 800	397	10.5	.9	7.9
Waconia township	1 287	416	7.0	90.6	–	407	3.01	.44	90.7	1.2	15.0	10.6	106 400	313	–	1.1	–
Watertown city	2 408	915	5.3	57.8	8.5	848	2.40	.48	78.3	1.9	22.2	23.5	73 900	288	1.1	2.6	13.2
Watertown township	1 349	448	6.9	93.1	–	439	2.76	.43	89.5	.9	16.9	9.6	94 300	363	–	.5	–
Young America city	1 354	470	6.2	80.9	3.6	457	2.68	.47	79.4	1.8	20.6	18.8	70 000	360	–	.5	7.8
Young America township	916	292	7.3	93.5	–	285	3.09	.44	92.3	1.8	20.7	8.8	75 700	237	–	.8	–
Cass County	21 791	18 863	5.0	81.9	1.4	8 302	2.17	.47	82.9	3.2	30.9	23.6	50 400	201	.4	2.5	6.9
Ansel township	104	36	5.5	77.8	–	35	2.63	.52	74.3	2.9	20.0	25.7	17 500	90	–	–	–
Backus city	240	181	4.8	85.1	–	102	2.02	.45	67.6	1.0	46.1	35.3	28 100	144	–	12.7	2.9
Barclay township	396	208	4.8	87.0	–	138	2.44	.51	90.6	.7	23.9	18.1	40 000	158	–	.8	–
Becker township	414	182	5.3	78.0	–	146	2.41	.48	89.0	3.4	21.2	21.2	44 200	213	–	–	23.8
Bena city	147	74	4.2	71.6	–	52	2.14	.58	67.3	13.5	26.9	36.5	23 300	102	–	–	–
Beulah township	30	75	4.5	56.0	–	13	2.08	.48	92.3	7.7	23.1	23.1	27 500	213	–	–	–
Birch Lake township	426	561	5.1	86.6	–	174	2.14	.43	94.3	2.9	31.0	17.8	61 400	237	–	4.1	9.1
Blind Lake township	78	88	4.5	80.7	–	31	2.03	.51	90.3	6.5	51.6	22.6	30 000	–	–	–	–
Boy Lake township	116	178	4.2	86.0	–	50	2.07	.43	98.0	2.0	48.0	26.0	32 500	–	–	7.5	–
Boy River city	43	33	4.6	66.7	–	19	1.92	.46	84.2	–	31.6	36.8	27 500	113	–	5.9	–
Boy River township	89	53	4.9	64.2	–	34	2.42	.52	85.3	–	44.1	17.6	47 500	437	–	–	16.7
Bull Moose township	87	41	5.2	82.9	–	28	2.41	.49	96.4	10.7	21.4	14.3	50 000	–	–	–	–
Bungo township	105	49	5.3	83.7	–	37	2.38	.50	91.9	5.4	16.2	18.9	18 300	237	–	2.9	–
Byron township	140	57	5.6	82.5	–	50	2.27	.48	96.0	6.0	34.0	10.0	27 500	–	–	–	–
Cass Lake city	923	429	4.6	66.7	10.7	365	2.01	.52	59.2	6.8	36.7	36.4	21 800	203	–	4.0	7.5
Chickamaw Beach city	132	110	4.9	99.1	–	52	2.23	.42	100.0	–	34.6	19.2	56 700	–	–	3.7	–
Crooked Lake township	318	952	4.9	88.3	–	153	1.92	.38	93.5	–	47.7	25.5	59 400	156	–	2.1	–
Deerfield township	114	100	5.1	78.0	–	40	2.39	.52	95.0	2.5	32.5	10.0	45 000	–	–	–	–
East Cass unorg.	14	17	5.6	94.1	–	6	2.17	.42	100.0	–	33.3	16.7	47 500	–	–	–	–
East Gull Lake city	687	637	5.7	95.9	–	241	2.47	.45	90.0	1.2	22.0	16.2	87 500	337	–	–	11.1
Fairview township	354	332	5.3	91.9	–	132	2.33	.45	90.2	2.3	22.7	12.9	89 000	306	–	.8	–
Federal Dam city	118	96	4.8	89.6	–	43	2.15	.52	83.7	9.3	20.9	30.2	21 500	163	–	12.2	58.8
Gould township	229	178	4.8	69.7	–	74	2.50	.63	74.3	14.9	18.9	17.6	46 300	104	–	–	–
Hackensack city	245	169	4.7	70.4	11.2	117	1.82	.45	59.8	2.6	47.0	37.6	40 800	242	–	1.4	4.1
Hiram township	205	525	5.4	88.0	–	83	2.17	.42	90.4	2.4	31.3	14.5	76 500	237	–	1.3	20.0
Home Brook township	173	76	5.1	76.3	–	59	2.61	.51	86.4	6.8	22.0	13.6	47 500	–	–	–	–
Inguadona township	135	190	4.5	92.6	–	56	2.10	.42	85.7	1.8	37.5	17.9	64 300	188	–	2.0	11.1
Kego township	297	487	5.2	87.9	–	132	2.01	.40	93.2	.8	37.9	25.0	60 600	263	–	2.4	–
Lake Shore city	693	901	5.5	87.1	.1	295	2.09	.38	89.8	.7	26.4	21.0	105 300	327	–	2.2	11.8
Leech Lake township	279	194	5.0	75.8	–	102	2.29	.47	86.3	5.9	30.4	19.6	67 500	100	–	2.2	6.7

TIPSII [UPF] GH127 CENSUS90 72583600 06/22/92 4:35 PM MACHINE: C DATA:CENSUS90*H1TIPSDA27. 06/18/92 14:00:34 TAPE: NONE FRAME: 321
TSF:CENSUS90*92. 06/18/92 14:04:03 UTF:CENSUS90*93. 06/18/92 14:04:03 META:CENSUS90*H1TABLES27. 06/18/92 14:24:01

Table 73. **Summary of General Housing Characteristics: 1990**—Con.

[For definitions of terms and meanings of symbols, see text]

County County Subdivision	All persons	All housing units: Total	All housing units: Median rooms	All housing units: Percent: 1 unit, detached or attached	All housing units: Percent: In buildings with 10 or more units	Occupied housing units: Total	Occupied housing units: Median persons in unit	Occupied housing units: Mean number of persons per room	Occupied housing units: Percent: Owner	Occupied housing units: Percent: With 1.01 or more persons per room	Occupied housing units: Percent: With householder 65 years and over	Occupied housing units: Percent: 1-person households	Occupied housing units: Specified owner, median value (dollars)	Occupied housing units: Specified renter: Median contract rent (dollars)	Occupied housing units: Specified renter: Percent with meals included in rent	Vacancy rate: Homeowner	Vacancy rate: Rental
Cass County—Con.																	
Lima township	118	69	5.7	81.2	–	44	2.43	.46	88.6	2.3	18.2	18.2	32 500	213	–	–	16.7
Longville city	224	184	4.7	60.3	.5	105	1.88	.44	69.5	2.9	51.4	33.3	63 800	231	–	–	3.0
Loon Lake township	264	143	4.7	84.6	–	96	2.41	.48	91.7	1.0	28.1	18.8	45 000	287	–	2.2	–
McKinley township	121	64	4.8	75.0	–	44	2.33	.54	84.1	4.5	25.0	15.9	26 300	80–	–	2.6	–
Maple township	257	125	5.0	76.8	–	92	2.43	.51	87.0	6.5	20.7	22.8	37 500	187	–	4.8	–
May township	599	254	5.3	79.9	–	219	2.31	.47	85.4	2.3	25.1	21.9	44 400	188	–	2.1	3.0
Meadow Brook township	140	172	3.0	52.9	–	53	2.12	.52	86.8	3.8	26.4	30.2	27 500	165	–	6.1	12.5
Moose Lake township	153	66	4.9	77.3	–	45	2.94	.61	84.4	20.0	24.4	15.6	37 500	80–	–	2.6	–
Motley city	–	–	–	–	–	–	–	–	–	–	–	–	–	–	–	–	–
North Cass unorg.	299	283	4.7	66.4	–	101	2.49	.56	77.2	2.0	23.8	14.9	44 000	80–	–	1.3	11.5
North Central Cass unorg.	12	39	4.5	89.7	–	7	1.80	.36	100.0	–	71.4	28.6	85 000	–	–	–	–
Otter Tail Peninsula township	40	126	4.9	63.5	–	19	2.06	.37	94.7	–	21.1	26.3	53 300	–	–	–	50.0
Pike Bay township	1 420	625	5.0	74.1	–	476	2.61	.56	71.2	6.5	16.8	18.1	41 900	100	3.3	1.2	7.4
Pillager city	306	166	5.0	86.1	–	126	2.15	.44	83.3	2.4	37.3	27.8	26 500	206	–	2.8	4.5
Pine Lake township	138	237	4.4	82.3	–	63	1.99	.42	92.1	–	33.3	22.2	55 000	138	–	3.3	–
Pine River city	871	426	4.6	69.2	19.5	354	1.58	.40	59.9	.6	50.8	47.5	36 900	167	–	5.8	6.6
Pine River township	838	387	5.3	70.8	–	285	2.43	.50	90.5	3.2	17.5	14.7	40 500	263	–	2.6	6.9
Ponto Lake township	453	785	4.9	88.2	–	180	2.11	.47	90.6	5.0	35.6	22.8	49 700	219	–	1.2	–
Poplar township	201	74	5.5	81.1	–	64	2.64	.52	90.6	6.3	25.0	21.9	21 300	–	–	–	14.3
Powers township	603	722	4.6	84.1	–	246	2.12	.46	91.9	2.8	31.7	22.8	44 400	244	–	2.2	–
Remer city	342	181	4.9	70.7	10.5	158	1.87	.42	71.5	3.2	46.2	36.1	26 400	200	–	4.2	8.2
Remer township	156	91	5.1	79.1	–	61	2.22	.46	88.5	1.6	29.5	18.0	40 000	256	–	1.8	–
Rogers township	33	186	3.9	76.9	–	15	2.05	.43	100.0	–	46.7	13.3	62 500	–	–	16.7	–
Salem township	106	43	6.3	90.7	–	30	3.25	.59	86.7	13.3	20.0	6.7	52 500	238	–	–	–
Shingobee township	1 481	1 061	5.3	80.4	–	489	2.15	.44	85.9	1.8	30.1	21.1	70 800	279	–	1.4	2.8
Slater township	204	147	5.0	85.7	–	71	2.34	.46	94.4	4.2	26.8	15.5	57 500	250	–	–	–
Smoky Hollow township	51	99	5.7	92.9	–	16	3.00	.57	87.5	6.3	18.8	31.3	25 000	–	–	6.7	33.3
Sylvan township	1 268	783	5.1	79.6	–	441	2.48	.51	88.4	3.6	15.2	15.2	51 400	275	–	2.7	1.9
Thunder Lake township	178	418	5.4	91.9	–	82	1.97	.39	92.7	1.2	37.8	25.6	68 300	437	–	2.6	14.3
Torrey township	113	127	5.2	88.2	–	47	2.08	.44	95.7	2.1	31.9	19.1	29 400	80–	–	4.3	–
Trelipe township	119	231	5.2	90.9	–	49	2.10	.44	95.9	2.0	34.7	12.2	57 500	212	–	2.1	–
Turtle Lake township	506	590	4.8	65.3	–	199	2.17	.49	87.4	3.5	29.6	21.1	56 300	162	–	2.8	7.4
Wabedo township	269	587	5.1	95.2	–	113	2.13	.43	92.9	1.8	45.1	13.3	63 300	350	–	2.8	11.1
Wahnena township	187	68	4.8	66.2	–	59	2.60	.61	93.2	6.8	25.4	18.6	30 000	213	–	–	–
Walden township	348	144	5.2	83.3	–	120	2.42	.53	89.2	4.2	25.0	11.7	32 900	238	–	.9	–
Walker city	950	506	4.9	68.2	18.0	414	1.73	.41	63.8	1.2	38.9	42.5	48 600	222	–	5.7	6.8
Wilkinson township	207	147	4.8	80.3	–	75	2.38	.54	86.7	4.0	32.0	16.0	51 900	279	–	3.0	16.7
Wilson township	426	194	5.4	84.0	.5	162	2.17	.46	79.0	1.9	27.8	25.9	39 200	175	–	.8	10.5
Woodrow township	459	1 104	4.6	91.4	–	223	1.94	.38	95.5	.4	48.9	24.2	61 800	262	–	2.3	9.1
Chippewa County	13 228	5 755	5.8	81.5	6.1	5 245	2.13	.41	75.4	.8	34.8	27.8	34 200	190	3.8	2.6	8.5
Big Bend township	321	128	6.6	96.1	–	113	2.41	.42	81.4	–	25.7	17.7	24 400	150	–	4.2	4.5
Clara City city	1 307	596	5.5	86.7	8.2	566	1.84	.37	82.2	.9	49.1	38.3	30 600	174	1.1	1.5	6.5
Crate township	279	110	6.4	94.5	–	96	2.44	.44	74.0	2.1	18.8	15.6	21 700	120	–	–	3.8
Grace township	150	68	6.5	98.5	–	56	2.22	.41	87.5	–	35.7	17.9	22 500	163	–	3.9	–
Granite Falls city	737	355	5.1	60.0	11.3	316	2.00	.43	62.7	.9	35.1	33.2	37 200	204	.9	3.9	12.6
Granite Falls township	255	94	7.2	94.7	–	90	2.47	.38	88.9	–	28.9	13.3	54 200	188	–	–	9.1
Havelock township	197	80	6.3	92.5	–	70	2.41	.43	81.4	1.4	25.7	21.4	37 500	115	–	3.4	–
Kragero township	190	86	6.8	88.4	–	67	2.48	.40	83.6	1.5	25.4	11.9	33 800	115	–	–	–
Leenthrop township	298	104	6.9	97.1	–	97	2.62	.42	81.4	1.0	16.5	10.3	35 000	159	–	1.3	–
Lone Tree township	256	99	6.6	89.9	–	82	2.80	.46	87.8	–	17.1	12.2	37 500	150	–	–	9.1
Louriston township	240	86	6.9	94.2	–	79	2.87	.42	77.2	–	20.3	12.7	32 500	175	–	3.2	–
Mandt township	204	99	6.5	99.0	–	80	2.23	.37	82.5	–	31.3	16.3	26 300	90	–	4.3	6.7
Maynard city	419	182	5.8	81.9	.5	164	2.17	.44	78.0	1.2	33.5	26.2	21 800	167	–	1.5	20.0
Milan city	353	192	5.7	83.9	.5	170	1.81	.36	77.1	.6	54.1	37.1	16 200	175	–	.8	2.5
Montevideo city	5 499	2 525	5.4	74.6	10.3	2 340	1.99	.41	70.8	.8	38.2	33.7	37 100	203	5.6	3.3	8.9
Rheiderland township	316	116	6.3	97.4	–	105	2.53	.45	80.0	1.0	17.1	14.3	37 500	116	14.3	–	4.5
Rosewood township	351	127	6.8	93.7	–	119	2.36	.43	85.7	–	22.7	10.1	43 000	138	–	–	–
Sparta township	866	322	6.4	91.6	.3	300	2.42	.43	86.7	1.3	25.7	13.7	45 500	202	–	3.7	13.0
Stoneham township	287	100	6.7	92.0	–	92	2.83	.44	73.9	1.1	16.3	13.0	42 500	108	–	1.4	–
Tunsberg township	225	86	6.5	89.5	1.2	71	2.92	.44	74.6	–	22.5	11.3	55 000	150	–	–	–
Watson city	211	108	5.3	76.9	–	88	2.04	.42	75.0	3.4	40.9	28.4	16 300	157	–	5.7	24.1
Woods township	267	92	6.8	93.5	–	84	2.97	.45	72.6	–	10.7	9.5	34 200	163	–	3.2	–
Chisago County	30 521	11 946	5.7	80.4	5.3	10 551	2.49	.47	85.0	1.8	21.7	18.7	72 500	311	2.0	1.0	9.9
Amador township	632	228	6.2	95.6	–	216	2.45	.46	91.2	4.2	20.8	14.4	53 500	313	10.0	–	–
Branch city	2 400	720	6.3	92.4	–	699	3.17	.49	94.4	2.1	13.0	10.0	73 600	347	–	1.0	9.3
Center City city	451	159	6.4	93.1	–	145	2.52	.44	89.7	1.4	16.6	18.6	77 900	375	–	–	6.3
Chisago City city	2 009	907	4.6	68.7	23.2	754	2.10	.46	62.1	1.9	36.9	29.7	69 800	394	8.4	1.9	20.1
Chisago Lake township	3 057	1 297	6.0	90.5	.3	1 056	2.52	.44	92.4	1.4	18.6	14.2	88 100	350	–	.8	3.6
Fish Lake township	1 183	586	5.7	85.3	–	408	2.53	.46	92.2	1.7	19.4	16.4	65 000	225	–	1.8	13.5
Franconia township	1 151	349	6.9	92.8	–	315	2.98	.44	92.1	1.0	18.4	11.4	79 200	387	–	1.7	–
Harris city	843	299	6.0	88.6	5.7	286	2.64	.48	85.0	2.4	21.0	18.5	58 400	169	–	–	4.4
Lent township	1 797	555	6.3	96.2	–	540	3.25	.50	98.0	1.3	10.0	9.1	78 800	475	–	.8	8.3
Lindstrom city	2 461	1 110	5.1	67.3	11.6	1 009	2.15	.44	83.1	1.1	36.6	26.3	67 500	356	–	1.1	6.0
Nessel township	1 354	790	5.4	94.7	.3	505	2.32	.43	91.1	1.4	22.2	16.2	72 100	315	–	1.1	–
North Branch city	1 867	790	5.0	56.7	9.7	752	2.14	.47	73.7	2.5	28.3	30.3	61 000	282	1.1	.9	8.8
Rush City city	1 497	607	5.1	65.9	10.4	578	2.19	.48	66.4	3.5	33.0	28.4	48 700	251	–	1.8	3.5
Rushseba township	715	263	6.2	93.5	–	240	2.65	.46	95.0	1.3	23.3	15.4	54 400	219	–	.9	7.7
Shafer city	368	135	5.0	48.9	–	126	2.69	.55	80.2	3.2	11.9	18.3	57 500	338	–	2.9	10.7
Shafer township	727	274	6.6	95.6	–	250	2.48	.43	91.2	.8	22.0	12.8	70 200	363	–	.4	–
Stacy city	1 081	396	4.9	34.1	4.3	376	2.70	.56	81.4	3.7	9.0	19.9	62 500	357	–	1.0	15.7
Sunrise township	1 125	403	6.5	95.3	–	357	2.95	.46	93.8	1.1	12.3	12.9	64 100	321	–	.3	12.0
Taylors Falls city	694	331	5.6	74.6	5.7	296	2.04	.40	72.3	1.4	33.1	32.1	58 300	289	–	.5	8.9
Wyoming city	2 142	733	6.3	79.7	13.4	709	3.00	.47	79.3	1.0	14.1	15.5	85 000	255	–	1.1	7.5
Wyoming township	2 967	1 014	6.4	87.6	.2	934	3.03	.48	94.8	1.9	12.7	11.5	90 000	400	2.9	.8	15.5
Clay County	50 422	18 546	5.4	66.5	16.5	17 490	2.34	.46	68.3	2.5	22.2	23.4	58 400	295	.6	1.2	5.8
Alliance township	267	115	6.7	90.4	–	99	2.34	.39	88.9	–	23.2	10.1	51 900	–	–	2.2	8.3
Barnesville city	2 066	855	5.6	78.2	3.3	809	2.09	.42	77.5	.9	34.1	33.7	42 000	183	–	2.0	4.2
Barnesville township	180	61	6.3	96.7	–	55	3.13	.49	85.5	–	23.6	7.3	54 400	113	–	–	11.1
Comstock city	123	52	5.4	96.2	–	50	2.05	.43	86.0	2.0	28.0	28.0	31 500	187	–	2.3	–
Cromwell township	310	112	6.5	91.1	1.8	112	2.36	.41	90.2	1.8	26.8	17.9	64 600	271	–	–	–
Dilworth city	2 562	1 090	5.0	56.1	16.7	953	2.38	.49	69.6	4.4	20.7	23.6	48 200	289	.7	1.2	9.4
Eglon township	419	156	6.3	91.7	.6	141	2.52	.44	92.2	.7	18.4	10.6	56 000	237	–	1.5	8.3
Elkton township	338	112	6.7	86.6	–	108	2.92	.47	87.0	3.7	16.7	12.0	55 000	163	–	–	6.7

TIPSII [UPF] GH127 CENSUS90 72583600 06/22/92 4:35 PM MACHINE: C DATA:CENSUS90*H1TIPSDA27. 06/18/92 14:00:34 TAPE: NONE FRAME: 322
TSF:CENSUS90*92. 06/18/92 14:04:03 UTF:CENSUS90*93. 06/18/92 14:04:03 META:CENSUS90*H1TABLES27. 06/18/92 14:24:01

Table 73. **Summary of General Housing Characteristics: 1990**—Con.

[For definitions of terms and meanings of symbols, see text]

County County Subdivision	All persons	All housing units: Total	All housing units: Median rooms	All housing units: Percent: 1 unit, detached or attached	All housing units: Percent: In buildings with 10 or more units	Occupied housing units: Total	Occupied housing units: Median persons in unit	Occupied housing units: Mean number of persons per room	Occupied housing units: Percent: Owner	Occupied housing units: Percent: With 1.01 or more persons per room	Occupied housing units: Percent: With householder 65 years and over	Occupied housing units: Percent: 1-person households	Occupied housing units: Specified owner, median value (dollars)	Occupied housing units: Specified renter: Median contract rent (dollars)	Occupied housing units: Specified renter: Percent with meals included in rent	Vacancy rate: Homeowner	Vacancy rate: Rental
Clay County—Con.																	
Elmwood township	392	150	6.8	92.7	–	145	2.47	.39	93.8	2.1	22.1	16.6	55 800	150	–	.7	–
Felton city	211	93	5.1	80.6	–	80	2.24	.49	87.5	2.5	27.5	28.8	22 500	166	–	2.8	23.1
Felton township	106	50	5.6	94.0	–	42	2.27	.43	81.0	–	40.5	26.2	37 500	175	–	–	–
Flowing township	114	41	6.7	85.4	–	37	3.00	.44	86.5	–	18.9	8.1	49 200	137	–	–	–
Georgetown city	107	54	5.0	63.0	–	45	2.08	.44	84.4	2.2	33.3	26.7	23 300	225	–	–	–
Georgetown township	179	81	6.0	86.4	–	65	2.35	.41	84.6	1.5	24.6	20.0	48 300	163	–	–	9.1
Glyndon city	862	339	5.4	56.9	10.9	300	2.50	.50	75.7	4.0	18.7	19.7	50 900	241	–	1.3	16.1
Glyndon township	314	112	6.8	89.3	–	105	2.67	.43	86.7	1.0	21.0	10.5	69 200	363	–	1.1	12.5
Goose Prairie township	206	77	5.7	90.9	1.3	69	2.35	.50	82.6	5.8	21.7	21.7	32 500	138	–	–	20.0
Hagen township	200	68	6.1	89.7	–	63	2.82	.52	96.8	3.2	25.4	12.7	38 800	200	–	–	–
Hawley city	1 655	691	5.4	69.2	14.9	657	2.09	.43	72.0	1.5	34.9	32.1	48 100	233	1.1	1.0	2.6
Hawley township	421	137	6.5	84.7	2.2	134	3.25	.46	88.1	.7	19.4	18.7	66 500	206	–	.8	5.9
Highland Grove township	300	120	6.5	92.5	–	106	2.50	.43	91.5	1.9	27.4	15.1	45 000	162	–	–	18.2
Hitterdal city	242	102	5.4	78.4	12.7	94	2.13	.46	76.6	2.1	36.2	31.9	22 000	158	–	2.7	12.0
Holy Cross township	137	60	6.5	83.3	–	51	2.38	.38	88.2	3.9	27.5	13.7	63 800	113	–	–	–
Humboldt township	260	81	6.9	95.1	–	79	3.46	.46	96.2	1.3	12.7	8.9	54 200	313	–	1.3	–
Keene township	165	53	6.2	92.5	–	53	3.05	.48	94.3	–	24.5	13.2	48 800	300	–	–	–
Kragnes township	346	131	6.5	86.3	–	113	2.66	.44	92.0	3.5	16.8	9.7	75 300	187	–	–	10.0
Kurtz township	322	107	7.5	93.5	–	100	3.23	.42	94.0	1.0	20.0	13.0	93 000	362	–	2.1	–
Moland township	310	122	6.3	82.8	–	106	2.56	.44	71.7	.9	19.8	17.0	73 000	254	–	2.6	6.3
Moorhead city	32 295	11 511	5.1	58.9	23.3	11 063	2.28	.47	60.2	2.9	20.8	24.8	61 500	308	.6	1.2	5.4
Moorhead township	501	170	6.9	90.6	–	160	3.09	.44	92.5	.6	11.3	8.8	77 500	463	–	1.3	7.7
Morken township	190	76	6.4	96.1	–	65	2.54	.41	87.7	1.5	36.9	13.8	69 200	–	–	–	–
Oakport township	1 386	451	7.1	96.0	–	429	3.19	.44	92.3	.7	12.8	7.2	74 500	325	–	1.5	5.7
Parke township	468	211	5.9	85.3	1.9	163	2.56	.45	85.3	–	25.2	19.0	53 800	219	9.1	3.5	4.0
Riverton township	401	144	5.8	77.8	–	136	2.83	.47	96.3	2.2	12.5	16.9	59 500	137	–	.8	16.7
Sabin city	495	168	6.1	94.6	–	165	2.95	.47	95.2	2.4	18.8	18.2	50 900	263	–	.6	–
Skree township	157	65	6.7	86.2	4.6	58	2.29	.40	82.8	1.7	22.4	17.2	65 800	288	–	2.0	16.7
Spring Prairie township	311	87	6.1	79.3	1.1	74	2.86	.49	90.5	2.7	21.6	14.9	52 500	250	–	4.3	22.2
Tansem township	226	89	6.5	86.5	–	81	2.38	.41	95.1	1.2	27.2	11.1	53 500	–	–	–	–
Ulen city	547	222	5.5	83.8	4.5	210	1.98	.40	78.1	1.0	45.2	31.9	24 800	142	–	1.8	6.1
Ulen township	192	74	5.6	85.1	–	68	2.29	.47	86.8	2.9	25.0	17.6	32 500	150	–	–	10.0
Viding township	139	56	6.3	96.4	–	47	2.91	.45	89.4	–	14.9	12.8	29 200	163	–	–	–
Clearwater County	8 309	4 008	5.0	79.2	3.2	3 064	2.25	.48	81.6	4.2	33.1	25.1	29 400	170	5.4	2.3	10.9
Bagley city	1 388	664	4.7	70.5	14.8	583	1.86	.45	66.6	3.3	46.7	38.9	26 500	210	11.2	2.3	7.1
Bear Creek township	124	71	5.0	81.7	–	41	2.71	.52	80.5	2.4	24.4	12.2	62 500	238	–	8.3	11.1
Clearbrook city	560	256	4.6	68.4	11.7	230	1.65	.42	63.5	2.6	51.3	45.2	23 400	159	–	3.9	11.6
Clover township	119	60	4.6	80.0	–	41	2.38	.53	92.7	7.3	24.4	22.0	20 000	–	–	2.6	40.0
Copley township	798	290	5.9	79.7	–	267	2.65	.48	89.9	3.4	22.5	15.0	49 500	221	–	–	3.6
Dudley township	313	111	5.2	85.6	–	105	2.78	.54	93.3	4.8	28.6	19.0	24 400	–	–	–	–
Eddy township	366	149	6.1	84.6	–	135	2.43	.43	85.2	2.2	28.1	17.0	50 000	188	–	3.4	4.8
Falk township	282	96	5.3	77.1	–	90	2.63	.58	93.3	10.0	27.8	15.6	31 700	163	–	1.2	–
Gonvick city	302	150	4.8	78.0	–	137	1.86	.44	75.2	2.2	47.4	40.9	17 300	100	–	1.0	5.6
Greenwood township	83	42	5.0	88.1	–	30	2.33	.51	86.7	3.3	30.0	16.7	30 000	238	–	3.7	–
Hangaard township	17	11	4.8	72.7	–	7	2.13	.40	57.1	–	28.6	14.3	–	–	–	–	–
Holst township	326	138	5.8	80.4	–	121	2.33	.43	91.7	3.3	24.8	16.5	45 000	162	–	.9	–
Itasca township	150	123	5.7	92.7	–	56	2.45	.46	85.7	7.1	23.2	16.1	50 800	175	–	2.0	27.3
La Prairie township	353	160	4.6	83.8	–	103	2.82	.69	64.1	18.4	23.3	11.7	24 200	80–	–	1.5	2.6
Leon township	323	135	5.4	87.4	–	114	2.40	.47	92.1	.9	30.7	18.4	32 100	152	–	2.8	10.0
Leonard city	26	15	5.8	100.0	–	12	1.90	.40	91.7	–	41.7	33.3	20 000	188	–	8.3	–
Minerva township	262	120	5.1	76.7	–	92	2.40	.52	84.8	7.6	22.8	20.7	35 800	213	–	3.7	–
Moose Creek township	202	93	5.2	81.7	–	74	2.29	.49	93.2	2.7	29.7	13.5	40 000	113	–	2.8	28.6
Nora township	426	172	5.4	77.9	–	143	2.37	.50	92.3	4.9	24.5	18.9	42 500	200	–	1.5	21.4
North Clearwater unorg.	37	23	3.7	65.2	–	15	2.00	.57	100.0	13.3	46.7	40.0	25 600	–	–	–	–
Pine Lake township	359	280	4.7	75.4	–	135	2.32	.46	90.4	1.5	33.3	18.5	30 000	163	–	3.9	7.1
Popple township	435	187	5.4	82.9	–	154	2.36	.49	93.5	3.2	28.6	18.2	42 500	80–	–	2.7	9.1
Rice township	110	76	5.1	88.2	–	33	2.75	.59	84.8	12.1	21.2	15.2	47 500	–	–	3.4	–
Shevlin city	157	76	5.0	76.3	–	65	2.09	.47	83.1	4.6	32.3	35.4	19 200	212	–	3.6	–
Shevlin township	404	148	5.3	76.4	–	131	2.47	.52	90.8	3.1	14.5	18.3	27 500	181	–	3.3	29.4
Sinclair township	181	150	4.5	88.0	–	72	2.16	.43	86.1	4.2	38.9	23.6	58 800	169	–	4.6	–
South Clearwater unorg.	50	134	3.6	97.8	–	18	2.50	.56	66.7	5.6	5.6	11.1	40 000	80–	–	–	76.0
Winsor township	156	78	5.2	76.9	–	60	2.30	.46	81.7	1.7	30.0	23.3	32 500	113	–	2.0	–
Cook County	3 868	4 312	4.1	84.2	2.5	1 632	2.06	.45	76.6	2.3	25.1	29.2	54 600	213	–	3.9	53.9
East Cook unorg.	483	987	3.4	91.4	–	205	2.05	.46	85.9	3.4	21.5	25.4	54 700	213	–	5.9	70.1
Grand Marais city	1 171	680	4.6	69.7	10.0	510	1.86	.42	65.1	1.0	34.1	39.0	51 700	240	–	.9	2.7
Grand Portage unorg.	321	202	4.6	80.7	–	131	2.13	.49	55.0	3.1	15.3	28.2	44 400	107	–	1.4	3.3
Lutsen township	240	549	4.1	79.8	6.9	102	2.12	.48	82.4	2.0	24.5	27.5	64 200	269	–	2.3	89.4
Schroeder township	174	228	4.2	68.4	–	73	2.16	.47	87.7	2.7	20.5	19.2	56 900	238	–	28.1	43.8
Tofte township	231	286	3.7	90.6	.3	104	1.94	.43	76.9	2.9	25.0	32.7	46 700	169	–	–	83.2
West Cook unorg.	1 248	1 380	4.3	89.6	.1	507	2.19	.47	87.2	2.8	20.7	22.1	61 300	261	–	2.0	58.9
Cottonwood County	12 694	5 495	5.9	86.4	5.3	5 060	2.10	.40	77.6	.8	35.7	27.8	29 600	175	1.0	2.6	8.5
Amboy township	227	89	6.7	92.1	–	86	2.17	.38	81.4	2.3	29.1	22.1	37 500	102	–	–	–
Amo township	184	81	6.5	91.4	–	66	2.36	.41	71.2	–	30.3	21.2	27 500	188	–	–	–
Ann township	231	95	7.0	98.9	–	81	2.38	.40	80.2	1.2	33.3	9.9	25 000	90	–	–	–
Bingham Lake city	155	66	6.4	98.5	–	59	2.33	.41	89.8	–	23.7	20.3	13 900	138	–	7.0	14.3
Carson township	363	126	6.6	97.6	.8	121	2.57	.44	86.8	.8	19.0	9.1	20 000	144	–	.9	5.9
Comfrey city	3	2	6.5	100.0	–	2	1.50	.23	100.0	–	–	50.0	32 500	–	–	–	–
Dale township	182	74	6.4	98.6	–	69	2.21	.39	82.6	–	31.9	20.3	32 500	80–	–	–	–
Delton township	173	68	6.4	95.6	–	61	2.43	.44	70.5	3.3	26.2	18.0	22 500	100	–	2.3	5.3
Germantown township	274	96	6.9	90.6	–	91	2.37	.43	80.2	2.2	25.3	9.9	26 300	90	–	–	5.3
Great Bend township	665	266	6.1	89.8	–	251	2.28	.41	84.9	.4	24.7	18.7	49 000	225	–	1.8	2.6
Highwater township	213	84	6.8	96.4	–	72	2.43	.41	73.6	1.4	18.1	12.5	28 800	90	–	–	–
Jeffers city	443	199	5.5	92.0	–	184	2.00	.42	87.0	1.1	45.7	32.1	17 400	163	–	3.6	14.3
Lakeside township	277	105	6.5	97.1	–	103	2.28	.39	87.4	–	24.3	16.5	43 500	80–	–	–	–
Midway township	307	117	6.9	94.9	–	113	2.33	.38	82.3	.9	20.4	13.3	35 500	138	–	–	4.8
Mountain Lake city	1 906	883	5.6	86.3	7.5	798	1.92	.39	80.1	1.3	47.7	34.5	24 800	172	2.2	6.6	11.2
Mountain Lake township	293	98	7.1	94.9	–	96	2.70	.42	83.3	–	22.9	5.2	35 500	188	33.3	–	5.9
Rose Hill township	211	83	6.5	97.6	–	78	2.25	.40	74.4	–	25.6	15.4	27 500	80	–	–	–
Selma township	275	108	6.5	97.2	–	101	2.30	.41	79.2	2.0	23.8	19.8	18 500	80–	–	2.4	4.5
Southbrook township	145	52	6.8	88.5	–	43	3.18	.48	72.1	2.3	16.3	16.3	62 500	137	–	–	–
Springfield township	216	83	6.4	92.8	–	75	2.41	.43	76.0	1.3	21.3	17.3	12 500	127	–	–	5.3

TIPSII [UPF] GH127 CENSUS90 72583600 06/22/92 4:35 PM MACHINE: C DATA:CENSUS90*H1TIPSDA27. 06/18/92 14:00:34 TAPE: NONE FRAME: 323
TSF:CENSUS90*92. 06/18/92 14:04:03 UTF:CENSUS90*93. 06/18/92 14:04:03 META:CENSUS90*H1TABLES27. 06/18/92 14:24:01

Table 73. **Summary of General Housing Characteristics: 1990**—Con.

[For definitions of terms and meanings of symbols, see text]

County County Subdivision	All persons	All housing units: Total	All housing units: Median rooms	All housing units: Percent: 1 unit, detached or attached	All housing units: Percent: In buildings with 10 or more units	Occupied housing units: Total	Occupied housing units: Median persons in unit	Occupied housing units: Mean number of persons per room	Occupied housing units: Percent: Owner	Occupied housing units: Percent: With 1.01 or more persons per room	Occupied housing units: Percent: With householder 65 years and over	Occupied housing units: Percent: 1-person households	Occupied housing units: Specified owner, median value (dollars)	Occupied housing units: Specified renter: Median contract rent (dollars)	Occupied housing units: Specified renter: Percent with meals included in rent	Vacancy rate: Homeowner	Vacancy rate: Rental
Cottonwood County—Con.																	
Storden city	283	137	5.8	99.3	–	122	1.98	.39	88.5	–	42.6	32.8	19 800	106	–	2.7	6.7
Storden township	254	100	6.8	96.0	–	93	2.26	.39	75.3	1.1	26.9	20.4	13 000	225	–	–	–
Westbrook city	853	445	5.1	82.5	9.7	400	1.71	.37	81.0	.3	52.8	42.5	22 500	183	3.0	1.8	14.6
Westbrook township	278	116	6.2	97.4	–	102	2.29	.41	88.2	1.0	34.3	16.7	31 500	113	–	–	7.7
Windom city	4 283	1 922	5.6	77.5	9.5	1 793	2.02	.40	70.5	.7	35.4	32.4	35 300	184	.4	2.4	9.7
Crow Wing County	44 249	29 916	5.2	78.9	5.9	17 204	2.18	.45	76.7	2.3	28.8	25.3	53 800	267	3.5	1.9	7.6
Baxter city	3 695	1 257	6.5	87.7	2.4	1 200	2.88	.46	88.5	1.3	14.3	10.3	65 100	360	–	1.1	6.1
Bay Lake township	657	1 376	4.5	83.5	4.2	280	2.05	.41	91.4	2.5	38.6	22.1	71 300	212	–	4.1	63.1
Brainerd city	12 353	5 483	4.8	60.0	16.5	5 197	1.96	.45	55.4	2.3	31.6	35.8	41 400	272	5.4	1.2	5.0
Breezy Point city	432	861	4.5	63.0	27.9	173	2.20	.43	87.3	4.0	26.0	22.5	71 800	350	–	.7	4.3
Center township	517	430	5.4	82.8	–	198	2.23	.45	92.9	5.6	29.3	16.2	58 900	300	–	2.6	12.5
Crosby city	2 073	1 021	4.8	73.8	11.8	881	1.85	.43	69.6	1.9	39.8	39.2	33 300	183	.4	1.8	11.8
Crosslake city	1 132	2 086	5.3	89.0	–	512	2.00	.39	89.5	1.2	43.2	22.3	89 600	308	–	7.5	10.0
Crow Wing township	914	316	5.7	75.3	–	296	2.96	.53	88.2	3.4	12.2	15.5	50 700	220	–	2.2	–
Cuyuna city	172	88	5.5	68.2	–	66	2.21	.49	86.4	1.5	19.7	16.7	38 300	213	–	1.7	18.2
Daggett Brook township	396	157	5.3	89.2	–	139	2.43	.49	86.3	2.9	28.1	18.7	38 800	187	16.7	–	–
Dean Lake township	59	44	4.1	90.9	–	22	2.39	.46	95.5	–	9.1	13.6	37 500	–	–	8.7	–
Deerwood city	524	284	5.1	66.5	14.1	222	1.98	.43	73.4	2.3	49.1	31.1	46 400	234	–	3.0	14.5
Deerwood township	859	611	5.7	83.1	–	331	2.23	.41	90.9	.6	30.2	17.2	73 700	288	–	1.6	11.8
Emily city	613	757	4.8	86.1	–	256	2.03	.44	88.3	2.0	40.6	28.1	56 100	225	–	2.6	16.7
Fairfield township	244	222	5.0	88.3	–	96	2.10	.46	93.8	2.1	25.0	21.9	53 800	112	–	1.1	25.0
Fifty Lakes city	299	517	5.2	87.2	–	127	2.09	.42	92.9	.8	32.3	17.3	74 200	271	–	2.5	–
Fort Ripley city	92	35	5.3	88.6	–	35	2.22	.47	85.7	2.9	17.1	31.4	42 000	262	–	–	–
Fort Ripley township	448	309	5.6	88.0	–	151	2.48	.51	90.7	4.0	20.5	9.3	49 000	263	–	1.4	6.7
Gail Lake township	87	91	4.7	79.1	–	33	2.13	.48	90.9	–	45.5	21.2	28 800	113	–	9.1	50.0
Garrison city	138	221	4.2	23.5	13.6	64	1.86	.48	75.0	3.1	39.1	37.5	35 800	354	–	–	5.9
Garrison township	488	697	5.1	79.6	.1	190	2.15	.47	90.5	4.2	31.1	17.4	55 800	238	–	1.1	–
Ideal township	724	1 447	5.5	88.7	–	304	2.08	.40	88.8	2.3	31.9	20.7	95 600	313	–	2.5	33.3
Irondale township	993	474	5.3	81.4	3.2	378	2.25	.46	89.7	4.5	31.5	23.3	44 300	285	–	1.2	15.2
Ironton city	553	268	4.8	76.1	13.8	239	1.97	.46	69.5	2.9	43.5	35.6	30 900	203	–	2.4	9.9
Jenkins city	262	124	4.9	67.7	–	94	2.56	.52	93.6	2.1	26.6	25.5	27 500	213	–	1.1	25.0
Jenkins township	280	336	5.1	87.2	–	116	2.13	.43	94.0	1.7	36.2	20.7	78 800	213	–	3.5	–
Lake Edwards township	1 528	1 157	5.3	89.5	–	566	2.29	.46	90.1	3.7	23.7	15.4	64 100	264	–	1.4	8.2
Little Pine township	86	76	4.3	78.9	–	29	2.15	.57	96.6	10.3	37.9	27.6	40 000	–	–	–	–
Long Lake township	855	573	5.2	90.4	–	327	2.26	.44	92.4	2.1	26.9	19.9	50 700	237	6.3	.7	3.8
Manhattan Beach city	61	65	5.5	70.8	26.2	27	2.06	.37	96.3	–	44.4	14.8	50 000	–	–	–	66.7
Maple Grove township	543	378	5.4	91.8	–	191	2.43	.49	93.7	4.2	25.1	13.1	57 500	288	–	1.1	7.7
Mission township	514	801	5.4	81.0	–	213	2.13	.42	95.8	.9	31.5	20.2	72 700	325	–	1.9	10.0
Nisswa city	1 391	1 145	5.9	94.4	.2	548	2.24	.42	86.1	1.5	28.3	21.2	71 700	329	–	2.5	3.8
Nokay Lake township	567	339	4.8	84.1	–	214	2.27	.47	92.5	3.3	24.8	17.8	50 600	262	–	2.9	5.9
Oak Lawn township	1 950	628	5.5	74.5	.2	590	2.50	.47	87.3	2.2	17.3	16.6	56 700	291	1.7	.6	7.4
Pelican township	245	568	5.2	79.0	13.0	108	1.99	.40	93.5	–	38.9	25.0	91 400	325	–	4.7	–
Pequot Lakes city	843	519	4.4	52.6	36.0	426	1.61	.44	45.8	1.4	40.1	46.5	44 400	277	–	3.5	5.7
Perry Lake township	201	121	5.0	93.4	–	71	2.28	.49	90.1	7.0	22.5	16.9	55 800	262	–	–	–
Platte Lake township	260	131	5.2	86.3	–	85	2.70	.54	89.4	3.5	16.5	17.6	35 000	140	–	3.8	–
Rabbit Lake township	189	89	6.2	91.0	–	67	2.48	.45	94.0	4.5	20.9	19.4	57 500	238	–	–	–
Roosevelt township	342	590	4.8	88.6	–	145	2.09	.43	87.6	2.1	29.7	25.5	48 800	225	–	6.6	–
Ross Lake township	116	319	4.3	86.5	–	49	2.13	.43	95.9	–	46.9	14.3	59 200	–	–	–	–
St. Mathias township	441	158	5.5	84.8	–	140	2.85	.54	89.3	5.0	18.6	12.9	43 800	213	33.3	2.3	–
Sibley township	697	540	5.3	88.0	–	255	2.33	.48	83.9	2.0	32.5	15.7	64 000	258	–	3.2	2.4
Timothy township	129	116	5.2	84.5	–	50	2.26	.48	96.0	–	28.0	18.0	62 500	113	–	5.9	–
Trommald city	80	35	4.8	71.4	–	30	2.10	.54	100.0	3.3	26.7	30.0	22 900	–	–	6.3	–
West Crow Wing unorg.	3 987	1 932	5.7	86.9	–	1 395	2.49	.47	89.0	2.3	16.9	14.8	63 600	317	–	1.0	8.9
Wolford township	220	124	6.0	84.7	–	78	2.36	.44	96.2	3.8	20.5	10.3	81 000	212	–	3.8	–
Dakota County	275 227	102 707	5.9	70.2	19.5	98 293	2.51	.45	73.9	1.6	11.1	18.8	95 900	503	.3	1.8	7.3
Apple Valley city	34 598	11 538	7.0	84.4	8.1	11 145	3.05	.44	87.4	1.2	3.9	12.7	101 100	530	1.0	2.0	3.5
Burnsville city	51 288	20 244	5.9	61.3	30.1	19 127	2.40	.43	64.9	1.6	5.9	19.5	108 100	539	.1	2.2	8.5
Castle Rock township	1 480	468	6.9	92.1	–	460	2.99	.46	88.0	2.6	14.6	11.7	93 600	366	–	.2	3.5
Coates city	186	68	5.5	67.6	–	66	2.58	.49	71.2	4.5	13.6	22.7	75 700	311	–	–	9.5
Douglas township	670	198	6.9	91.4	–	192	3.59	.50	90.6	.5	17.7	13.0	85 000	313	–	.6	5.3
Eagan city	47 409	18 450	5.9	67.7	27.1	17 427	2.46	.44	68.8	1.7	3.5	19.0	104 300	555	.1	2.7	8.5
Empire township	1 340	442	6.7	91.9	–	426	2.92	.46	89.7	1.4	11.7	10.1	84 800	438	–	1.0	10.2
Eureka township	1 405	457	7.0	95.0	.2	447	2.95	.44	90.2	1.1	15.4	9.4	101 100	413	–	1.0	–
Farmington city	5 940	2 124	5.7	78.2	12.1	2 064	2.59	.48	76.8	2.5	18.2	20.0	80 900	380	.2	.5	4.6
Greenvale township	685	234	6.5	93.6	–	228	2.80	.45	86.8	.9	24.6	14.5	96 400	325	–	1.0	–
Hampton city	363	124	6.1	78.2	–	118	2.80	.49	78.0	1.7	16.9	18.6	67 800	355	–	1.1	13.3
Hampton township	866	265	6.8	90.9	–	260	3.33	.47	88.8	2.7	10.8	10.8	91 800	363	–	–	6.5
Hastings city	15 440	5 545	5.6	66.0	13.7	5 401	2.47	.46	72.3	1.6	16.3	20.7	81 400	406	2.3	.7	4.7
Inver Grove Heights city	22 477	8 149	5.5	65.2	20.1	7 803	2.64	.48	74.6	1.8	8.8	16.3	91 500	502	.1	2.5	6.6
Lakeville city	24 854	8 105	6.6	79.3	2.3	7 851	3.16	.47	88.6	1.8	5.0	11.0	96 300	529	.6	1.4	6.5
Lilydale city	506	342	4.7	7.6	88.0	297	1.66	.36	51.2	.3	43.1	42.1	175 000	776	–	7.3	7.1
Marshan township	1 286	378	7.0	86.8	–	373	3.43	.49	84.7	3.8	10.7	7.5	102 700	401	–	–	1.7
Mendota city	164	77	5.1	75.3	–	69	2.04	.44	75.4	–	29.0	31.9	62 500	333	–	1.9	–
Mendota Heights city	9 431	3 410	7.3	87.6	11.4	3 302	2.49	.39	90.7	.7	20.9	14.1	152 700	608	.7	1.3	4.3
Miesville city	135	49	6.8	89.8	–	47	2.63	.42	85.1	–	29.8	12.8	80 000	300	–	–	12.5
New Trier city	96	30	7.3	90.0	–	29	3.13	.44	75.9	–	10.3	13.8	60 600	367	–	–	12.5
Nininger township	805	246	7.0	95.5	–	241	3.34	.46	88.4	1.2	11.6	10.8	98 100	438	–	.9	–
Northfield city	170	55	6.5	94.5	–	54	2.93	.47	100.0	1.9	20.4	1.9	88 300	–	–	1.8	–
Randolph city	331	117	5.7	74.4	.9	111	2.75	.49	82.9	.9	20.7	14.4	63 900	269	–	2.1	9.5
Randolph township	448	175	6.3	93.7	–	158	2.41	.42	92.4	2.5	17.7	16.5	91 300	456	–	–	–
Ravenna township	1 926	552	7.4	99.1	–	546	3.54	.47	97.3	1.1	4.9	4.6	95 900	462	–	–	11.8
Rosemount city	8 622	2 866	6.0	80.2	5.1	2 779	2.98	.49	80.7	2.6	8.5	11.2	88 500	465	.2	1.8	3.2
Sciota township	252	90	6.2	90.0	–	86	2.57	.45	80.2	1.2	15.1	18.6	70 000	313	–	–	–
South St. Paul city	20 197	8 294	5.2	70.9	12.4	7 914	2.25	.47	72.1	1.9	25.3	26.4	72 300	390	.3	.9	10.4
Sunfish Lake city	413	144	8.5	99.3	–	138	2.76	.35	92.0	–	22.5	10.1	328 400	567	–	1.6	–
Vermillion city	510	161	5.8	90.1	–	157	3.22	.53	87.9	3.2	22.3	14.6	77 000	392	–	.7	–
Vermillion township	1 201	358	6.7	91.6	–	354	3.30	.49	88.7	1.4	13.3	8.5	87 700	369	–	.6	–
Waterford township	485	185	6.4	91.9	–	182	2.31	.40	87.4	1.1	25.8	15.9	73 300	269	–	1.2	–
West St. Paul city	19 248	8 767	4.9	54.3	37.9	8 441	1.96	.43	57.6	1.5	31.2	34.0	83 300	462	.2	.9	5.8

TIPSII [UPF] GH127 CENSUS90 72583600 06/22/92 4:35 PM MACHINE: C DATA:CENSUS90*H1TIPSDA27. 06/18/92 14:00:34 TAPE: NONE FRAME: 324
TSF:CENSUS90*92. 06/18/92 14:04:03 UTF:CENSUS90*93. 06/18/92 14:04:03 META:CENSUS90*H1TABLES27. 06/18/92 14:24:01

Table 73. **Summary of General Housing Characteristics: 1990**—Con.

[For definitions of terms and meanings of symbols, see text]

County County Subdivision	All persons	All housing units: Total	All housing units: Median rooms	All housing units: Percent: 1 unit, detached or attached	All housing units: Percent: In buildings with 10 or more units	Occupied housing units: Total	Occupied housing units: Median persons in unit	Occupied housing units: Mean number of persons per room	Occupied housing units: Percent: Owner	Occupied housing units: Percent: With 1.01 or more persons per room	Occupied housing units: Percent: With householder 65 years and over	Occupied housing units: Percent: 1-person households	Occupied housing units: Specified owner, median value (dollars)	Occupied housing units: Specified renter: Median contract rent (dollars)	Occupied housing units: Specified renter: Percent with meals included in rent	Vacancy rate: Homeowner	Vacancy rate: Rental
Dodge County	15 731	5 771	6.2	80.6	5.5	5 538	2.45	.45	80.9	1.5	24.2	19.9	52 700	231	.6	1.0	7.0
Ashland township	420	141	6.7	88.7	–	134	2.63	.46	79.9	2.2	19.4	16.4	60 000	188	–	1.8	–
Blooming Prairie city	–	–	–	–	–	–	–	–	–	–	–	–	–	–	–	–	–
Canisteo township	599	210	6.9	92.4	–	205	2.77	.41	88.8	–	20.5	10.2	72 500	237	–	.5	–
Claremont city	530	227	5.3	73.6	.4	205	2.34	.46	81.5	1.5	30.2	26.3	34 700	213	3.1	2.3	20.8
Claremont township	449	148	6.5	92.6	–	141	2.81	.47	84.4	.7	19.1	12.8	60 600	238	–	.8	–
Concord township	557	203	6.8	94.6	–	192	2.44	.42	85.9	1.0	28.1	16.7	46 500	200	–	.6	6.9
Dodge Center city	1 954	763	5.5	71.3	7.6	740	2.31	.46	72.3	2.0	27.8	24.3	44 300	218	.5	.9	3.8
Ellington township	313	112	6.6	95.5	–	109	2.57	.42	88.1	1.8	28.4	13.8	40 500	188	–	–	–
Hayfield city	1 283	510	5.6	71.0	12.9	474	2.15	.43	76.4	.8	35.7	30.8	45 700	251	–	1.9	18.2
Hayfield township	371	131	6.7	95.4	.8	121	2.71	.45	88.4	–	23.1	11.6	55 800	288	–	.9	–
Kasson city	3 514	1 310	5.8	69.3	10.9	1 270	2.48	.46	76.9	1.5	22.0	22.3	57 300	253	.3	1.2	7.3
Mantorville city	874	320	6.3	81.3	4.1	313	2.53	.43	85.9	1.3	23.0	20.4	56 900	254	–	–	6.4
Mantorville township	1 158	385	7.0	95.1	.3	375	2.90	.43	89.9	1.3	14.4	10.4	82 100	250	–	.3	2.6
Milton township	671	225	6.8	88.9	–	222	2.50	.44	80.2	.9	18.9	13.5	62 000	221	–	–	4.3
Ripley township	200	75	6.2	93.3	–	72	2.37	.43	72.2	1.4	18.1	13.9	52 500	219	–	–	–
Vernon township	600	209	6.7	89.5	–	201	2.52	.44	90.0	1.5	22.9	11.9	70 000	244	–	–	–
Wasioja township	945	300	6.5	93.3	–	286	2.67	.45	88.8	3.1	18.9	12.9	58 800	256	–	.8	8.6
West Concord city	871	348	6.1	82.5	10.6	337	2.23	.42	78.9	2.1	30.0	26.7	38 100	188	3.1	1.1	1.4
Westfield township	422	154	6.4	91.6	–	141	2.57	.45	90.8	1.4	24.8	15.6	56 300	162	–	2.3	7.1
Douglas County	28 674	14 590	5.5	74.3	6.7	10 988	2.20	.43	74.2	1.5	29.4	24.5	55 800	253	.5	1.7	6.8
Alexandria city	7 838	3 741	4.6	51.5	24.1	3 527	1.86	.43	51.1	1.8	35.5	37.6	50 600	263	.3	1.3	5.5
Alexandria township	4 014	1 692	6.3	87.1	–	1 390	2.49	.43	86.8	1.2	19.6	13.7	65 700	282	.6	1.4	9.8
Belle River township	373	144	6.7	90.3	–	126	2.80	.44	88.9	.8	22.2	13.5	32 500	213	–	.9	–
Brandon city	441	217	5.7	77.0	5.1	176	2.07	.43	72.2	1.1	34.1	31.3	34 800	202	–	3.1	5.8
Brandon township	586	340	5.4	85.0	–	195	2.42	.46	90.3	.5	24.6	15.4	60 000	288	–	3.3	–
Carlos city	361	156	4.9	71.8	–	142	2.22	.48	80.3	2.8	29.6	26.8	31 500	205	–	4.2	6.7
Carlos township	1 402	854	6.0	90.7	–	503	2.38	.42	88.7	1.4	25.0	13.5	77 700	310	–	.9	1.7
Evansville city	566	265	5.1	71.3	12.1	234	1.84	.38	71.8	–	46.6	36.8	32 000	193	6.5	2.3	13.2
Evansville township	265	96	6.9	88.5	–	85	3.00	.46	82.4	–	12.9	12.9	43 300	–	–	–	–
Forada city	171	105	5.6	88.6	–	66	2.27	.44	90.9	1.5	28.8	19.7	50 400	138	–	–	–
Garfield city	203	89	5.8	92.1	–	79	2.32	.44	78.5	1.3	27.8	24.1	28 400	256	–	1.6	5.6
Holmes City township	614	343	5.7	91.3	–	210	2.44	.45	91.0	2.4	25.7	13.3	55 000	325	–	5.0	9.5
Hudson township	632	275	6.2	89.8	–	208	2.72	.48	88.0	1.0	25.0	16.3	75 300	328	–	.5	7.4
Ida township	789	747	5.2	50.9	–	296	2.29	.42	86.8	1.4	22.6	17.2	72 500	253	–	2.3	2.5
Kensington city	295	141	5.2	75.2	–	123	2.04	.43	75.6	1.6	44.7	34.1	17 500	180	–	5.1	3.2
La Grand township	3 550	1 594	6.1	85.6	.1	1 234	2.38	.42	85.5	.5	22.9	16.6	68 600	272	–	.5	16.0
Lake Mary township	848	436	5.7	85.1	–	299	2.46	.44	90.6	.3	19.7	10.7	64 500	266	–	2.5	–
Leaf Valley township	438	290	6.0	79.0	–	159	2.30	.41	89.3	1.3	28.3	15.7	66 500	171	22.2	3.4	10.5
Lund township	318	183	6.0	83.1	–	108	2.33	.45	88.9	5.6	30.6	22.2	37 500	169	–	1.0	25.0
Millerville city	104	51	6.3	92.2	–	42	2.13	.40	81.0	–	45.2	26.2	23 800	138	–	–	11.1
Millerville township	322	166	6.7	92.8	–	105	2.72	.43	89.5	–	26.7	14.3	53 200	150	–	1.1	8.3
Miltona city	181	91	5.2	83.5	–	81	1.98	.41	79.0	–	37.0	24.7	38 300	125	–	1.5	–
Miltona township	685	726	5.3	81.1	–	251	2.28	.45	91.6	3.2	23.1	15.9	59 800	275	–	5.3	12.5
Moe township	495	351	5.8	83.5	–	189	2.29	.41	92.6	1.6	28.6	18.0	65 000	313	–	1.7	–
Nelson city	177	76	5.4	67.1	–	69	2.29	.48	75.4	2.9	18.8	26.1	31 500	213	–	–	19.0
Orange township	367	128	5.9	81.3	–	105	3.36	.56	83.8	9.5	22.9	12.4	51 700	115	–	3.3	10.5
Osakis city	1 198	573	5.3	81.7	6.5	504	1.90	.41	74.0	.8	49.0	35.9	35 800	185	–	1.6	5.8
Osakis township	574	311	5.5	70.1	–	187	2.77	.49	88.2	2.1	19.8	13.4	55 500	263	–	1.8	–
Solem township	242	100	6.3	93.0	–	80	2.46	.45	83.8	3.8	30.0	16.3	42 500	213	–	–	7.1
Spruce Hill township	392	148	6.4	91.2	–	129	2.49	.47	82.2	4.7	20.2	14.7	24 200	163	–	–	–
Urness township	233	161	5.5	81.4	–	86	2.26	.43	82.6	1.2	36.0	16.3	51 300	125	–	1.4	11.8
Faribault County	16 937	7 416	6.1	85.7	3.6	6 772	2.10	.39	78.8	.9	35.5	28.7	32 200	182	.1	1.8	10.8
Barber township	321	111	7.8	96.4	–	104	2.82	.39	77.9	1.0	15.4	12.5	41 300	80–	–	–	4.2
Blue Earth city	3 745	1 644	5.7	76.1	7.5	1 530	2.01	.39	73.6	.7	36.6	33.1	43 100	215	–	2.7	11.4
Blue Earth City township	476	172	7.2	95.9	–	162	2.74	.40	88.3	–	23.5	11.1	70 500	169	–	–	9.5
Bricelyn city	426	203	5.7	89.7	–	189	1.93	.38	79.9	.5	43.9	33.9	15 900	160	–	3.8	13.6
Brush Creek township	239	105	6.7	94.3	–	97	2.17	.35	82.5	1.0	28.9	23.7	24 600	90	–	1.2	5.6
Clark township	459	184	6.3	85.9	–	161	2.42	.43	73.9	1.9	23.0	19.9	42 700	157	–	1.7	17.6
Delavan city	245	118	5.8	89.0	–	102	2.08	.39	88.2	–	35.3	25.5	15 000	169	–	–	36.8
Delavan township	248	164	6.3	93.9	–	106	2.01	.36	79.2	–	35.8	32.1	37 500	163	–	1.2	15.4
Dunbar township	370	133	6.6	96.2	–	126	2.71	.43	75.4	.8	27.0	15.9	43 800	125	–	2.1	–
Easton city	229	102	6.1	98.0	–	90	2.10	.40	88.9	2.2	47.8	26.7	26 400	187	–	2.4	16.7
Elmore city	709	348	5.7	94.0	3.4	307	1.98	.39	88.3	1.3	39.7	33.2	14 900	146	–	1.8	14.3
Elmore township	229	99	7.1	96.0	–	91	2.14	.35	83.5	–	26.4	19.8	45 400	175	–	–	–
Emerald township	258	104	7.1	97.1	–	93	2.43	.38	79.6	–	22.6	12.9	40 000	138	–	2.6	13.6
Foster township	314	114	7.1	95.6	–	109	2.44	.41	88.1	.9	24.8	16.5	36 300	138	–	1.0	–
Frost city	236	115	6.0	93.9	–	101	2.03	.37	96.0	–	45.5	29.7	19 700	225	–	4.9	42.9
Jo Daviess township	310	131	6.3	88.5	–	121	2.12	.40	79.3	2.5	33.9	28.1	25 800	90	–	1.0	–
Kiester city	606	296	5.4	87.5	4.4	276	1.88	.38	80.4	.7	43.1	37.3	21 500	148	–	.4	15.6
Kiester township	317	128	6.6	95.3	–	121	2.23	.38	83.5	–	28.1	17.4	31 500	113	–	1.9	4.8
Lura township	243	92	6.7	95.7	–	85	2.48	.42	83.5	1.2	21.2	15.3	37 500	80–	–	–	–
Minnesota Lake city	681	306	5.9	81.0	7.2	281	2.09	.40	83.3	1.4	38.1	30.2	27 400	182	–	2.1	9.6
Minnesota Lake township	263	92	7.2	96.7	–	89	2.48	.41	71.9	1.1	27.0	15.7	40 000	169	–	–	3.8
Pilot Grove township	187	83	6.7	100.0	–	76	2.10	.34	78.9	–	31.6	17.1	32 500	413	–	–	5.9
Prescott township	245	101	6.8	92.1	–	89	2.28	.40	73.0	2.2	21.3	15.7	29 200	156	–	–	4.0
Rome township	208	85	7.1	96.5	–	77	2.43	.37	79.2	1.3	22.1	24.7	35 000	113	–	–	–
Seely township	247	99	6.9	98.0	–	95	2.17	.37	85.3	1.1	31.6	25.3	32 500	90	–	–	6.7
Verona township	483	186	6.6	94.6	–	172	2.42	.40	79.7	.6	26.7	15.7	26 100	156	–	–	2.8
Walnut Lake township	291	107	7.0	96.3	–	96	2.50	.42	80.2	3.1	25.0	19.8	43 800	181	–	1.3	–
Walters city	86	43	5.9	95.3	–	43	1.84	.34	90.7	–	27.9	37.2	10 000–	80–	–	–	–
Wells city	2 465	1 110	5.8	82.4	4.4	1 034	1.96	.38	77.2	.7	40.6	33.8	37 100	177	.5	2.0	12.3
Winnebago city	1 565	737	5.7	76.1	6.2	658	1.92	.39	75.7	1.5	43.9	35.6	25 700	186	–	2.9	12.6
Winnebago City township	236	104	6.5	92.3	–	91	2.26	.39	74.7	3.3	28.6	20.9	23 800	154	–	1.4	4.2
Fillmore County	20 777	8 356	6.1	82.5	3.0	7 822	2.20	.42	78.1	1.8	33.3	25.2	38 000	189	.6	1.2	4.9
Amherst township	416	148	6.4	89.2	–	128	2.48	.50	76.6	8.6	23.4	17.2	31 700	187	–	1.0	–
Arendahl township	341	118	6.9	94.1	–	108	2.94	.45	84.3	2.8	21.3	9.3	47 500	–	–	–	5.6
Beaver township	239	96	6.4	94.8	–	90	2.26	.42	82.2	1.1	31.1	25.6	31 700	188	–	–	–
Bloomfield township	414	154	6.8	92.2	–	143	2.40	.42	82.5	.7	33.6	14.0	42 500	213	–	1.7	–
Bristol township	385	159	6.5	91.8	–	148	2.20	.38	79.7	.7	31.8	20.9	20 000	129	–	.8	–
Canton city	362	177	5.7	79.1	.6	160	1.90	.39	73.8	1.3	41.3	38.1	20 300	172	5.7	4.1	8.7
Canton township	612	197	6.2	93.9	–	173	2.73	.56	74.6	9.2	20.8	15.0	25 000	166	–	.8	–
Carimona township	336	120	6.8	96.7	–	107	2.80	.44	81.3	.9	15.9	8.4	47 500	137	–	2.2	–
Carrolton township	333	118	6.6	90.7	–	107	2.97	.46	70.1	2.8	15.9	15.0	38 800	238	–	1.3	3.0

TIPSII [UPF] GH127 CENSUS90 72583600 06/22/92 4:35 PM MACHINE: C DATA:CENSUS90*H1TIPSDA27. 06/18/92 14:00:34 TAPE: NONE FRAME: 325
TSF:CENSUS90*92. 06/18/92 14:04:03 UTF:CENSUS90*93. 06/18/92 14:04:03 META:CENSUS90*H1TABLES27. 06/18/92 14:24:01

Table 73. **Summary of General Housing Characteristics: 1990**—Con.

[For definitions of terms and meanings of symbols, see text]

County County Subdivision	All persons	All housing units: Total	All housing units: Median rooms	All housing units: Percent: 1 unit, detached or attached	All housing units: Percent: In buildings with 10 or more units	Occupied housing units: Total	Occupied housing units: Median persons in unit	Occupied housing units: Mean number of persons per room	Occupied housing units: Percent: Owner	Occupied housing units: Percent: With 1.01 or more persons per room	Occupied housing units: Percent: With householder 65 years and over	Occupied housing units: Percent: 1-person households	Occupied housing units: Specified owner, median value (dollars)	Occupied housing units: Specified renter: Median contract rent (dollars)	Occupied housing units: Specified renter: Percent with meals included in rent	Vacancy rate: Homeowner	Vacancy rate: Rental
Fillmore County—Con.																	
Chatfield city	1 249	510	5.7	69.2	8.6	493	1.99	.41	66.9	.2	36.9	33.1	53 500	205	–	–	3.0
Chatfield township	432	161	6.3	85.7	–	151	2.58	.44	80.1	1.3	17.2	10.6	73 800	208	–	–	6.3
Fillmore township	461	173	6.4	87.9	–	165	2.40	.43	81.8	2.4	24.8	15.2	31 300	138	–	.7	3.2
Forestville township	401	162	6.3	95.1	–	145	2.35	.41	83.4	.7	32.4	15.9	21 000	338	–	–	4.0
Fountain city	327	132	6.0	88.6	–	126	2.32	.41	89.7	–	31.7	27.8	34 700	208	–	–	7.1
Fountain township	335	131	7.0	90.8	–	116	2.57	.40	80.2	–	26.7	12.9	55 000	187	–	3.1	–
Harmony city	1 081	486	5.6	78.8	7.4	461	1.95	.40	77.4	.4	45.3	33.8	33 400	173	1.1	1.7	8.8
Harmony township	431	139	6.8	91.4	–	132	2.46	.47	82.6	7.6	20.5	10.6	52 500	–	–	–	4.2
Holt township	239	101	6.4	91.1	–	89	2.27	.40	73.0	1.1	24.7	18.0	40 800	138	–	–	4.0
Jordan township	359	138	6.6	91.3	–	130	2.34	.42	81.5	.8	26.9	17.7	62 500	138	–	3.6	–
Lanesboro city	858	417	5.8	73.1	9.4	385	1.82	.38	73.2	.5	42.6	40.0	35 100	143	–	2.8	4.6
Mabel city	745	328	5.9	83.8	3.7	316	1.89	.36	83.9	.9	47.2	34.5	33 200	129	–	1.1	3.8
Newburg township	482	184	6.3	95.1	–	171	2.38	.43	80.1	3.5	30.4	17.0	39 700	154	–	–	5.6
Norway township	316	131	6.7	88.5	–	112	2.30	.42	74.1	1.8	28.6	25.0	32 500	208	–	–	12.1
Ostrander city	276	102	5.6	89.2	–	99	1.97	.39	84.8	2.0	45.5	32.3	30 800	213	–	2.3	–
Peterson city	259	109	6.0	88.1	.9	101	2.20	.41	87.1	3.0	41.6	25.7	32 800	117	–	5.4	7.1
Pilot Mound township	367	141	5.9	87.2	–	122	2.41	.47	82.8	3.3	28.7	15.6	38 800	138	–	5.6	–
Preble township	243	101	6.4	94.1	–	89	2.35	.41	75.3	1.1	29.2	15.7	48 300	113	–	1.5	4.3
Preston city	1 530	613	5.9	74.9	2.1	584	2.09	.40	76.4	1.4	31.3	27.9	40 700	197	–	1.1	4.8
Preston township	341	110	6.8	93.6	–	102	2.72	.48	75.5	5.9	20.6	18.6	47 500	313	–	–	3.8
Rushford city	1 485	657	5.5	72.5	5.0	628	2.02	.41	72.6	1.8	39.8	33.3	42 700	212	.6	1.3	7.5
Rushford Village city	705	237	6.3	87.8	–	219	2.47	.42	87.7	1.4	25.1	17.8	44 400	163	–	.5	–
Spring Valley city	2 461	1 037	5.6	73.7	6.8	1 001	2.12	.41	75.6	1.0	36.3	29.0	38 700	207	.9	.7	5.1
Spring Valley township	557	204	6.5	90.7	–	196	2.43	.42	85.7	1.5	23.5	16.3	55 600	200	–	1.2	9.7
Sumner township	454	152	6.9	89.5	–	146	2.77	.44	78.1	3.4	19.2	9.6	68 000	225	–	1.7	5.9
Whalan city	94	51	5.3	90.2	–	42	2.00	.39	90.5	–	26.2	31.0	20 600	133	–	–	42.9
Wykoff city	493	210	6.0	76.7	–	198	2.11	.40	87.9	4.0	35.9	26.3	30 100	175	5.0	1.1	7.7
York township	358	152	6.2	95.4	–	139	2.25	.40	87.8	–	45.3	20.9	20 400	131	–	–	–
Freeborn County	33 060	13 783	5.7	79.1	6.5	13 029	2.18	.43	76.7	1.1	30.5	25.9	42 800	228	2.8	1.3	7.9
Albert Lea city	18 310	7 930	5.3	70.8	10.1	7 533	2.06	.43	71.6	1.3	31.8	30.3	43 800	245	3.4	1.4	8.7
Albert Lea township	964	390	6.1	81.3	7.4	373	2.28	.41	84.7	.3	26.3	19.0	57 100	277	–	1.3	6.6
Alden city	623	267	5.9	90.3	3.7	260	2.07	.40	83.1	.8	39.2	31.2	38 400	175	–	.9	–
Alden township	359	133	6.9	97.0	–	125	2.46	.41	80.8	1.6	19.2	17.6	51 400	263	–	1.0	4.0
Bancroft township	1 086	398	6.5	97.5	.3	383	2.57	.41	91.1	.3	19.8	12.5	59 000	263	10.0	1.7	2.9
Bath township	489	187	6.8	92.5	–	176	2.35	.40	86.9	–	31.3	17.0	45 800	188	–	.6	4.2
Carlston township	369	138	6.5	94.9	–	133	2.47	.41	82.0	–	22.6	15.0	37 500	119	–	–	4.0
Clarks Grove city	675	260	5.5	70.0	4.6	249	2.44	.48	85.9	1.2	22.9	20.1	42 300	185	–	1.4	14.6
Conger city	143	70	5.7	98.6	–	66	1.93	.37	93.9	1.5	47.0	31.8	30 400	156	–	1.6	20.0
Emmons city	439	184	5.6	82.1	7.1	176	2.22	.42	79.5	.6	39.2	21.6	37 700	189	–	2.1	7.7
Freeborn city	301	133	5.7	87.2	–	121	2.17	.43	82.6	–	34.7	25.6	29 400	163	–	4.8	19.2
Freeborn township	331	124	6.3	97.6	–	121	2.49	.42	81.0	1.7	28.9	16.5	41 100	138	–	1.0	–
Freeman township	554	205	6.1	98.0	–	198	2.42	.44	85.4	1.0	24.2	14.6	43 800	172	–	–	–
Geneva city	444	178	6.0	86.5	9.6	173	2.24	.43	78.0	1.2	36.4	29.5	43 100	169	–	.7	2.6
Geneva township	481	173	6.3	95.4	–	159	2.66	.46	91.2	1.3	22.6	14.5	38 900	192	–	.7	6.7
Glenville city	778	314	5.6	88.2	–	300	2.30	.44	83.7	.3	30.0	23.7	34 400	207	–	.4	12.5
Hartland city	270	122	5.7	84.4	–	112	2.14	.42	86.6	–	44.6	25.0	28 000	185	–	1.0	34.8
Hartland township	342	132	6.6	94.7	–	124	2.38	.42	82.3	1.6	29.0	19.4	41 700	166	–	1.9	–
Hayward city	246	108	5.6	87.0	–	103	2.04	.44	85.4	–	39.8	28.2	35 200	188	–	3.3	–
Hayward township	459	171	6.1	94.7	–	163	2.41	.44	79.1	3.1	25.2	17.2	51 300	167	–	–	–
Hollandale city	289	134	5.2	79.9	7.5	129	1.92	.41	77.5	.8	45.0	36.4	31 800	200	–	1.0	3.3
London township	365	151	6.1	95.4	.7	145	2.25	.40	82.8	.7	25.5	19.3	24 200	206	–	.8	10.7
Manchester city	69	33	5.4	93.9	–	29	1.95	.41	75.9	6.9	24.1	34.5	21 500	138	–	–	12.5
Manchester township	483	180	6.8	96.1	–	176	2.36	.39	84.7	–	26.7	21.0	52 500	194	–	.7	–
Mansfield township	346	127	7.0	96.1	–	116	2.50	.42	77.6	.9	31.0	9.5	39 000	171	–	–	3.7
Moscow township	619	252	6.0	95.2	–	222	2.35	.43	87.4	.9	31.1	16.2	38 100	208	–	.5	3.4
Myrtle city	72	36	5.3	88.9	–	33	1.96	.40	87.9	–	36.4	30.3	16 100	163	–	–	20.0
Newry township	510	194	6.3	92.8	–	172	2.47	.44	83.1	1.2	25.0	16.9	44 100	263	–	2.7	6.5
Nunda township	378	171	6.2	81.9	–	134	2.29	.42	85.1	.7	34.3	15.7	50 800	117	–	–	4.8
Oakland township	426	161	6.5	94.4	–	151	2.49	.43	78.1	–	24.5	15.9	45 800	188	–	1.7	2.9
Pickerel Lake township	715	253	7.1	91.7	–	247	2.62	.40	82.6	.4	19.4	15.4	67 500	262	–	.5	2.3
Riceland township	495	197	6.2	97.0	–	181	2.48	.42	84.5	1.7	18.8	15.5	38 000	175	8.3	2.5	–
Shell Rock township	476	200	6.0	97.0	–	177	2.23	.43	74.0	1.1	31.1	19.8	30 000	167	–	3.7	2.1
Twin Lakes city	154	77	5.0	62.3	–	69	1.91	.43	82.6	1.4	26.1	36.2	31 700	194	–	–	7.7
Goodhue County	40 690	15 936	5.9	73.5	7.7	15 198	2.26	.43	76.5	1.1	26.8	24.9	63 100	270	.9	1.0	4.5
Bellechester city	110	46	6.0	69.6	–	45	2.13	.40	91.1	–	24.4	28.9	37 500	113	–	–	20.0
Belle Creek township	403	151	6.9	88.1	–	136	2.62	.42	80.1	1.5	22.8	13.2	57 500	163	–	1.8	10.0
Belvidere township	477	156	7.3	90.4	–	153	3.02	.43	77.1	.7	20.3	16.3	55 800	242	–	–	2.8
Cannon Falls city	3 232	1 282	5.3	62.0	11.8	1 243	2.18	.45	71.8	1.3	29.1	28.2	65 200	301	–	1.4	2.8
Cannon Falls township	1 369	460	6.4	76.1	–	443	2.91	.46	90.7	2.3	13.1	12.2	84 600	403	–	.7	6.8
Cherry Grove township	396	150	6.5	92.0	–	140	2.50	.42	79.3	–	27.9	16.4	51 300	219	–	1.8	–
Dennison city	152	60	6.5	90.0	–	58	2.28	.41	82.8	–	32.8	19.0	44 500	275	–	2.0	9.1
Featherstone township	811	275	7.0	94.2	–	273	2.61	.41	92.7	1.1	19.4	11.7	85 300	169	–	–	–
Florence township	1 196	591	5.5	77.0	–	449	2.34	.41	91.8	.4	20.9	18.7	63 600	304	–	.7	2.6
Goodhue city	533	229	6.0	84.7	3.5	216	2.07	.40	81.9	.5	36.1	31.9	50 200	205	–	2.7	11.4
Goodhue township	661	206	7.1	76.7	–	201	3.00	.46	80.6	2.5	13.4	14.9	71 300	211	–	1.2	4.9
Hay Creek township	690	236	6.6	84.3	–	233	2.58	.44	86.3	1.7	16.3	14.2	76 900	313	–	.5	–
Holden township	445	150	7.2	94.7	–	147	2.52	.42	87.1	1.4	22.4	11.6	61 900	263	–	.8	–
Kenyon city	1 552	693	5.8	73.3	7.2	644	1.97	.38	79.3	.8	39.9	34.5	44 900	224	–	2.1	8.9
Kenyon township	420	154	7.2	94.8	–	147	2.45	.39	83.0	1.4	19.0	14.3	62 500	188	–	.8	7.4
Lake City city	502	243	4.4	49.0	9.1	195	1.77	.40	56.9	–	44.1	40.5	63 400	227	–	.9	3.4
Leon township	916	303	7.1	94.1	–	294	2.91	.43	88.4	.7	16.7	11.6	87 900	233	7.1	.8	5.6
Minneola township	614	213	7.0	93.4	–	209	2.68	.42	88.5	.5	18.2	12.9	61 800	192	–	.5	7.7
Pine Island city	2 125	795	5.6	68.4	8.9	772	2.36	.45	73.2	1.0	26.9	23.4	58 900	252	.5	.4	4.6
Pine Island township	673	208	7.3	90.9	–	205	3.24	.44	86.3	1.5	19.5	9.8	93 200	400	–	–	–
Red Wing city	15 134	6 176	5.5	66.2	13.6	5 973	2.11	.43	68.9	1.0	28.0	29.9	64 600	284	1.3	1.1	4.1
Roscoe township	662	236	6.7	91.1	–	226	2.67	.42	86.3	2.2	19.9	12.8	69 300	225	–	.5	11.4
Stanton township	838	312	6.7	91.7	–	287	2.55	.42	91.6	.7	19.2	13.6	81 800	294	–	3.0	14.3
Vasa township	889	302	6.6	84.4	–	292	2.71	.45	90.4	2.1	22.3	14.0	65 000	225	–	.4	–
Wacouta township	398	175	6.2	95.4	–	154	2.31	.40	87.7	.6	20.1	20.1	89 700	366	–	.7	–
Wanamingo city	847	347	5.5	67.7	3.2	340	2.08	.42	75.6	1.8	34.7	32.1	50 800	224	–	–	2.4
Wanamingo township	472	179	6.8	92.2	–	170	2.34	.40	78.2	1.2	20.6	22.4	54 300	181	–	.7	–
Warsaw township	574	208	6.6	88.0	–	200	2.54	.43	91.5	1.5	17.5	17.5	61 300	238	–	2.1	5.6
Welch township	678	243	6.5	81.9	–	225	2.72	.45	83.6	.9	20.0	13.3	77 500	285	–	.5	5.1

TIPSII [UPF] GH127 CENSUS90 72583600 06/22/92 4:35 PM MACHINE: C DATA:CENSUS90*H1TIPSDA27. 06/18/92 14:00:34 TAPE: NONE FRAME: 326
TSF:CENSUS90*92. 06/18/92 14:04:03 UTF:CENSUS90*93. 06/18/92 14:04:03 META:CENSUS90*H1TABLES27. 06/18/92 14:24:01

Table 73. **Summary of General Housing Characteristics: 1990**—Con.

[For definitions of terms and meanings of symbols, see text]

County County Subdivision	All persons	All housing units: Total	All housing units: Median rooms	All housing units: Percent: 1 unit, detached or attached	All housing units: Percent: In buildings with 10 or more units	Occupied housing units: Total	Occupied housing units: Median persons in unit	Occupied housing units: Mean number of persons per room	Occupied housing units: Percent: Owner	Occupied housing units: Percent: With 1.01 or more persons per room	Occupied housing units: Percent: With householder 65 years and over	Occupied housing units: Percent: 1-person households	Occupied housing units: Specified owner, median value (dollars)	Occupied housing units: Specified renter: Median contract rent (dollars)	Occupied housing units: Specified renter: Percent with meals included in rent	Vacancy rate: Homeowner	Vacancy rate: Rental
Goodhue County—Con.																	
Zumbrota city	2 312	956	5.9	72.3	8.4	931	2.08	.40	78.8	.6	38.6	30.9	56 300	255	.5	.4	5.7
Zumbrota township	609	201	7.1	93.5	–	197	2.60	.43	86.8	.5	19.8	11.2	69 000	237	–	–	13.3
Grant County	6 246	3 178	5.9	81.7	3.8	2 454	2.11	.40	79.5	1.2	38.5	27.3	29 100	160	.3	2.8	13.6
Ashby city	469	193	5.6	70.5	–	172	1.97	.40	71.5	–	51.7	34.3	32 300	182	–	3.1	7.5
Barrett city	350	161	5.4	75.2	7.5	139	1.87	.36	76.3	–	47.5	35.3	23 500	142	–	2.8	15.4
Delaware township	136	62	6.6	96.8	–	48	2.37	.40	87.5	2.1	22.9	22.9	23 800	–	–	2.3	14.3
Elbow Lake city	1 186	580	5.6	84.1	5.7	519	1.95	.38	77.3	1.0	46.6	33.7	32 000	173	–	5.6	10.6
Elbow Lake township	158	66	6.4	97.0	–	57	2.24	.43	80.7	3.5	28.1	22.8	30 000	113	–	2.1	8.3
Elk Lake township	298	141	5.6	78.7	–	105	2.33	.44	84.8	1.9	23.8	14.3	45 000	237	–	3.3	20.0
Erdahl township	307	183	6.1	88.0	–	112	2.28	.42	79.5	–	28.6	18.8	43 300	328	–	2.2	–
Gorton township	81	38	7.2	97.4	–	34	2.03	.32	79.4	–	29.4	26.5	10 000	–	–	–	–
Herman city	485	266	5.5	78.2	12.0	211	1.92	.40	79.6	.5	43.6	35.5	17 700	113	–	2.9	33.8
Hoffman city	576	294	5.6	79.3	7.1	257	1.87	.38	76.7	1.6	48.2	36.2	27 100	166	1.8	2.0	18.9
Land township	276	93	6.6	93.5	–	81	2.48	.41	72.8	4.9	25.9	18.5	33 800	187	–	1.7	4.3
Lawrence township	98	48	6.1	91.7	–	38	2.35	.38	76.3	–	23.7	21.1	22 500	313	–	–	–
Lien township	151	64	6.8	96.9	–	53	2.42	.40	90.6	1.9	24.5	18.9	37 500	187	–	–	16.7
Logan township	128	53	6.7	94.3	–	48	2.29	.40	83.3	–	27.1	18.8	30 000	113	–	–	33.3
Macsville township	153	60	7.3	96.7	–	50	2.60	.42	92.0	4.0	24.0	12.0	23 800	–	–	–	42.9
Norcross city	86	47	5.7	89.4	–	34	2.06	.42	79.4	2.9	32.4	23.5	11 300	156	–	3.6	12.5
North Ottawa township	93	42	7.1	88.1	–	33	2.46	.39	84.8	–	18.2	12.1	27 500	–	–	–	–
Pelican Lake township	400	412	5.3	64.1	–	144	2.37	.44	94.4	1.4	30.6	13.9	53 900	138	–	1.4	–
Pomme de Terre township	174	73	6.3	86.3	–	59	2.63	.43	88.1	1.7	28.8	16.9	37 500	100	–	1.9	–
Roseville township	162	59	6.5	94.9	–	52	2.67	.47	75.0	1.9	17.3	11.5	17 500	131	–	2.5	7.1
Sanford township	169	90	6.2	71.1	26.7	79	1.96	.35	57.0	–	45.6	34.2	52 500	163	–	2.2	2.9
Stony Brook township	151	68	6.7	94.1	–	57	2.29	.39	80.7	1.8	26.3	14.0	30 000	138	–	–	8.3
Wendell city	159	85	5.9	100.0	–	72	2.03	.37	95.8	1.4	44.4	26.4	21 600	113	–	4.2	–
Hennepin County	1 032 431	443 583	5.3	61.1	27.0	419 060	2.12	.43	63.4	2.2	18.1	29.0	89 700	452	1.0	1.5	8.3
Bloomington city	86 335	35 815	5.7	67.3	28.1	34 488	2.21	.41	70.3	1.4	15.8	23.4	97 500	545	3.4	.9	6.8
Brooklyn Center city	28 887	11 713	5.3	70.9	24.1	11 226	2.28	.46	69.5	2.3	21.0	21.8	77 400	477	.6	.6	9.6
Brooklyn Park city	56 381	21 265	5.6	69.7	27.2	20 386	2.51	.46	67.4	2.6	6.1	19.2	88 400	446	.1	1.3	7.6
Champlin city	16 849	5 532	6.4	91.2	6.3	5 423	3.08	.47	87.6	1.6	5.3	10.7	87 300	465	–	1.1	3.3
Chanhassen city	–	–	–	–	–	–	–	–	–	–	–	–	–	–	–	–	–
Corcoran city	5 199	1 564	7.1	87.1	–	1 545	3.31	.47	94.9	1.5	6.4	9.4	105 700	438	–	.8	–
Crystal city	23 788	9 541	5.4	78.3	18.4	9 272	2.28	.45	77.3	1.8	19.7	20.8	76 900	477	.3	.7	7.5
Dayton city	4 392	1 377	6.7	81.2	–	1 359	3.23	.47	95.3	1.8	7.9	11.8	90 000	335	–	.8	5.9
Deephaven city	3 653	1 382	7.7	99.1	.1	1 324	2.45	.36	94.6	.5	15.8	14.1	150 900	522	–	1.5	1.4
Eden Prairie city	39 311	15 405	6.6	71.0	22.0	14 447	2.44	.41	72.5	1.0	5.3	18.0	121 600	618	.3	2.3	11.7
Edina city	46 070	20 983	6.3	63.8	32.5	19 860	2.04	.35	76.4	.4	32.0	29.7	156 700	634	5.4	1.3	8.6
Excelsior city	2 367	1 255	4.2	41.3	47.8	1 160	1.70	.42	42.2	2.0	23.5	43.7	97 000	434	–	.6	7.7
Fort Snelling unorg.	97	7	8.0	57.1	–	7	3.13	.36	–	–	–	14.3	–	575	–	–	–
Golden Valley city	20 971	8 532	6.5	78.5	18.6	8 273	2.19	.37	80.7	.8	25.2	22.6	109 100	487	1.8	1.2	5.6
Greenfield city	1 450	474	7.0	97.7	–	457	2.85	.45	93.2	2.0	11.6	9.0	92 400	406	–	.5	–
Greenwood city	614	272	6.8	91.5	6.3	250	2.19	.35	84.8	.4	15.6	21.2	189 600	558	2.7	2.3	7.3
Hanover city	269	84	7.5	97.6	–	82	3.04	.45	93.9	3.7	20.7	9.8	103 300	138	–	–	–
Hassan township	1 951	594	7.2	98.1	.3	585	3.22	.46	94.9	1.4	10.1	6.7	94 400	294	–	.2	6.3
Hopkins city	16 534	8 572	4.1	36.4	45.7	7 973	1.83	.45	35.2	2.5	21.3	38.5	85 000	492	.7	1.8	7.5
Independence city	2 822	971	7.0	96.3	–	925	2.81	.42	91.8	1.3	12.8	10.4	115 000	484	–	.4	–
Long Lake city	1 984	778	6.2	76.3	12.5	747	2.36	.42	66.8	.8	13.0	20.9	102 100	471	–	3.9	3.1
Loretto city	404	174	5.0	56.9	15.5	167	2.05	.45	56.9	2.4	20.4	32.3	85 500	319	–	1.0	6.5
Maple Grove city	38 736	12 968	6.9	91.1	5.2	12 531	3.05	.44	89.8	.8	4.6	11.3	96 500	637	.4	1.9	8.8
Maple Plain city	2 005	720	5.6	64.9	27.1	696	2.51	.48	64.7	.9	16.4	19.1	90 300	490	.9	–	6.5
Medicine Lake city	385	175	5.8	91.4	–	169	1.99	.38	66.9	–	14.2	29.0	178 500	374	–	2.6	3.4
Medina city	3 096	1 038	7.4	93.9	–	1 007	2.94	.41	89.3	1.2	11.1	10.0	124 000	467	–	.4	–
Minneapolis city	368 383	172 666	4.7	46.9	30.4	160 682	1.86	.45	49.7	3.6	19.8	38.5	71 500	390	.6	1.9	8.1
Minnetonka city	48 370	20 119	6.3	70.0	27.1	18 687	2.27	.39	76.6	.7	15.7	21.3	121 000	631	1.9	1.7	17.6
Minnetonka Beach city	573	220	8.5	98.6	–	204	2.67	.34	94.1	–	14.2	13.2	292 100	700	–	2.0	–
Minnetrista city	3 439	1 272	7.4	96.9	.1	1 195	2.58	.38	92.8	.6	13.1	12.8	147 400	508	–	1.3	3.4
Mound city	9 634	3 965	5.8	79.6	16.1	3 710	2.32	.43	76.9	1.6	15.0	22.1	85 200	460	.2	2.1	9.9
New Hope city	21 853	8 795	5.2	55.4	40.2	8 507	2.20	.44	55.5	1.9	19.1	27.3	92 700	498	4.6	.5	5.4
Orono city	7 285	2 787	7.5	98.1	.1	2 613	2.46	.37	90.8	.6	15.0	14.7	173 500	548	.5	1.8	4.7
Osseo city	2 704	1 034	4.9	61.2	30.7	995	2.21	.47	57.6	3.8	20.7	25.8	76 600	434	.5	.7	5.8
Plymouth city	50 889	19 616	6.4	70.7	25.8	18 361	2.43	.41	73.6	1.2	8.5	17.7	127 400	578	.2	2.3	13.2
Richfield city	35 710	16 094	5.1	66.6	28.5	15 551	2.04	.43	66.9	1.6	26.0	29.8	83 100	435	.1	.9	6.1
Robbinsdale city	14 396	6 155	5.4	75.7	17.8	6 008	2.08	.42	73.0	1.1	33.0	28.4	75 900	476	.6	.8	3.7
Rockford city	440	171	4.9	28.7	26.9	163	2.51	.51	58.9	1.2	6.1	16.0	86 000	493	–	2.0	4.3
Rogers city	698	275	5.6	62.5	26.2	259	2.39	.47	60.6	1.9	17.0	26.3	86 400	380	–	–	8.9
St. Anthony city	5 278	2 412	5.8	73.2	17.9	2 208	2.13	.39	85.2	.7	35.9	24.5	98 700	532	.9	.8	33.3
St. Bonifacius city	1 180	418	5.9	75.1	13.2	398	2.91	.48	75.1	1.8	14.3	12.6	83 600	432	–	1.0	6.6
St. Louis Park city	43 787	20 678	5.0	61.8	32.3	19 925	1.94	.41	62.6	1.4	23.3	33.4	84 700	511	1.0	.9	5.6
Shorewood city	5 917	2 143	7.6	94.5	2.3	2 026	2.67	.38	89.6	.6	11.3	11.4	147 100	602	.5	2.5	3.2
Spring Park city	1 571	937	3.7	26.9	68.9	741	1.62	.45	27.5	1.3	27.1	45.9	102 600	515	2.6	2.9	21.7
Tonka Bay city	1 472	618	6.8	97.1	–	577	2.31	.37	87.3	.9	15.8	20.8	168 800	613	–	1.0	7.6
Wayzata city	3 806	1 831	5.5	56.1	35.2	1 715	1.91	.38	53.9	.5	26.5	36.4	137 400	515	1.3	2.0	6.2
Woodland city	496	186	8.3	100.0	–	176	2.46	.34	93.2	–	21.0	13.6	294 600	663	–	1.2	–
Houston County	18 497	7 257	5.8	79.7	4.0	6 844	2.31	.44	79.6	1.5	27.2	23.4	52 100	230	1.1	1.1	6.7
Black Hammer township	318	124	6.3	93.5	–	104	2.81	.46	71.2	2.9	21.2	12.5	31 700	163	–	–	3.2
Brownsville city	415	177	5.3	84.7	–	154	2.39	.48	88.3	1.9	27.9	23.4	40 800	225	–	1.4	18.2
Brownsville township	408	157	5.9	82.2	–	141	2.58	.45	89.4	.7	23.4	17.0	52 500	281	–	–	6.3
Caledonia city	2 846	1 189	5.4	73.2	7.2	1 140	2.04	.43	76.1	1.3	36.6	33.4	45 500	192	4.0	1.1	7.5
Caledonia township	529	180	7.0	94.4	–	169	2.67	.43	80.5	2.4	21.9	11.8	65 000	138	–	–	2.9
Crooked Creek township	310	117	6.0	85.5	–	107	2.63	.47	84.1	3.7	18.7	17.8	40 000	163	–	1.1	–
Eitzen city	221	108	5.9	88.9	–	99	1.91	.37	92.9	–	49.5	38.4	34 300	194	–	3.2	30.0
Hokah city	687	284	5.3	71.5	3.9	273	2.24	.46	69.2	2.2	27.1	26.0	40 100	221	–	.5	4.5
Hokah township	551	191	6.3	84.8	–	183	2.84	.46	90.7	1.1	15.3	13.7	73 300	288	–	–	5.6
Houston city	1 013	443	5.6	79.0	7.0	421	1.98	.40	73.2	.2	39.7	31.8	39 100	197	–	2.8	4.2

TIPSII [UPF] GH127 CENSUS90 72583600 06/22/92 4:35 PM MACHINE: C DATA:CENSUS90*H1TIPSDA27. 06/18/92 14:00:34 TAPE: NONE FRAME: 327
TSF:CENSUS90*92. 06/18/92 14:04:03 UTF:CENSUS90*93. 06/18/92 14:04:03 META:CENSUS90*H1TABLES27. 06/18/92 14:24:01

Table 73. **Summary of General Housing Characteristics: 1990**—Con.

[For definitions of terms and meanings of symbols, see text]

County County Subdivision	All persons	All housing units: Total	All housing units: Median rooms	All housing units: Percent: 1 unit, detached or attached	All housing units: Percent: In buildings with 10 or more units	Occupied housing units: Total	Occupied housing units: Median persons in unit	Occupied housing units: Mean number of persons per room	Occupied housing units: Percent: Owner	Occupied housing units: Percent: With 1.01 or more persons per room	Occupied housing units: Percent: With householder 65 years and over	Occupied housing units: Percent: 1-person households	Occupied housing units: Specified owner, median value (dollars)	Occupied housing units: Specified renter: Median contract rent (dollars)	Occupied housing units: Specified renter: Percent with meals included in rent	Vacancy rate: Homeowner	Vacancy rate: Rental
Houston County—Con.																	
Houston township	423	161	6.7	90.1	–	151	2.47	.40	86.1	1.3	25.8	17.9	56 700	163	–	1.5	12.5
Jefferson township	136	51	6.5	84.3	–	47	2.47	.44	87.2	–	31.9	19.1	50 000	238	–	–	14.3
La Crescent city	4 311	1 680	5.5	72.3	6.0	1 630	2.31	.45	76.6	1.8	22.0	22.6	63 400	299	–	.9	4.7
La Crescent township	1 427	505	6.2	86.9	2.0	489	2.66	.45	87.7	.4	15.5	13.3	76 800	306	4.2	–	7.7
Mayville township	436	129	6.6	89.9	–	122	3.65	.53	82.8	3.3	18.0	8.2	52 100	158	–	1.9	–
Money Creek township	429	175	6.4	77.7	–	154	2.56	.42	86.4	.6	18.8	18.2	37 500	208	–	2.2	–
Mound Prairie township	581	199	6.4	92.0	–	190	2.72	.46	85.3	1.6	19.5	13.7	59 700	387	–	.6	3.4
Sheldon township	276	116	6.4	86.2	–	99	2.36	.42	82.8	2.0	24.2	17.2	41 700	213	–	–	–
Spring Grove city	1 153	579	5.4	75.0	8.3	532	1.87	.38	76.9	.8	43.6	36.7	36 600	167	–	2.6	15.2
Spring Grove township	567	168	6.9	94.6	–	157	2.88	.44	80.9	1.9	21.0	15.3	39 000	162	–	.8	–
Union township	334	111	6.3	86.5	–	105	2.74	.48	86.7	5.7	20.0	15.2	50 000	213	–	1.1	12.5
Wilmington township	520	176	7.1	89.8	.6	165	2.97	.44	89.1	.6	20.6	12.1	43 800	162	–	.7	5.3
Winnebago township	271	105	6.9	89.5	–	95	2.42	.40	82.1	1.1	25.3	20.0	43 300	80–	–	1.3	5.6
Yucatan township	335	132	6.5	89.4	–	117	2.46	.43	75.2	1.7	21.4	16.2	55 800	244	–	3.3	9.4
Hubbard County	14 939	10 042	4.9	81.2	2.9	5 781	2.20	.46	83.1	2.4	30.5	23.5	48 700	206	.3	3.7	9.1
Akeley city	393	226	4.8	79.6	–	166	2.04	.45	84.9	3.0	34.9	31.9	25 800	178	–	5.4	16.7
Akeley township	332	263	4.5	83.3	–	137	2.12	.43	86.9	3.6	26.3	24.8	45 500	200	–	9.2	5.3
Arago township	485	404	4.8	87.1	.2	176	2.43	.48	92.6	2.8	22.2	21.0	64 400	200	–	5.2	13.3
Badoura township	87	86	5.3	81.4	–	31	2.56	.47	93.5	–	32.3	9.7	43 800	90	–	9.4	–
Clay township	58	75	4.3	93.3	–	23	2.27	.41	87.0	–	13.0	13.0	70 800	165	50.0	–	25.0
Clover township	101	107	4.1	81.3	–	40	2.15	.48	97.5	2.5	22.5	22.5	40 000	–	–	11.4	–
Crow Wing Lake township	187	452	4.4	92.7	–	78	2.06	.43	96.2	2.6	41.0	17.9	62 500	262	–	2.6	25.0
Farden township	769	390	5.1	76.9	–	273	2.39	.48	83.9	2.9	21.6	17.2	59 200	230	–	2.1	2.2
Fern township	196	90	4.8	73.3	–	71	2.35	.54	84.5	7.0	8.5	22.5	47 500	90	–	–	–
Guthrie township	386	155	5.4	85.2	–	135	2.56	.49	91.9	2.2	21.5	14.8	30 000	163	–	3.1	15.4
Hart Lake township	343	172	4.9	82.6	–	117	2.31	.53	87.2	5.1	22.2	14.5	57 500	213	–	7.3	11.8
Helga township	950	355	5.6	77.5	–	314	2.78	.49	93.9	2.2	16.6	11.8	59 600	221	–	1.7	17.4
Hendrickson township	246	108	5.1	65.7	–	84	2.94	.52	94.0	3.6	16.7	20.2	48 800	169	–	3.7	–
Henrietta township	1 276	708	5.6	82.2	.1	455	2.32	.45	89.7	1.3	25.1	18.5	56 400	221	–	2.6	11.3
Hubbard township	631	687	5.0	91.1	–	239	2.25	.45	93.7	3.3	33.1	18.8	53 000	138	–	1.8	25.0
Lake Alice township	90	63	4.0	82.5	–	38	2.17	.52	94.7	–	39.5	28.9	27 500	–	–	2.7	–
Lake Emma township	631	862	4.5	91.0	–	258	2.15	.41	94.2	1.2	28.3	15.9	76 500	262	–	4.7	6.3
Lake George township	320	178	5.1	82.6	–	123	2.16	.46	91.9	1.6	34.1	22.8	41 900	225	–	4.2	9.1
Lake Hattie township	127	61	4.7	75.4	–	46	2.30	.54	87.0	8.7	34.8	32.6	20 000	–	–	2.4	–
Lakeport township	548	456	4.7	83.3	–	207	2.26	.47	93.7	1.4	30.0	13.0	51 400	188	–	4.0	23.5
Laporte city	101	70	4.8	81.4	–	41	2.12	.43	85.4	2.4	43.9	24.4	28 200	187	–	10.3	25.0
Mantrap township	275	308	4.8	85.4	–	109	2.22	.46	93.6	1.8	29.4	18.3	59 400	363	–	1.0	12.5
Nevis city	375	220	5.2	78.2	5.9	162	2.01	.45	77.8	4.9	44.4	28.4	35 000	250	–	5.3	5.3
Nevis township	603	617	5.1	86.7	–	239	2.09	.42	92.1	.8	33.9	23.4	61 200	188	9.1	4.8	32.1
Park Rapids city	2 863	1 429	4.6	63.7	19.4	1 266	1.80	.44	57.6	1.9	42.6	40.6	36 400	198	–	3.1	7.4
Rockwood township	365	165	5.1	77.6	–	126	2.67	.50	90.5	1.6	15.9	15.9	53 800	175	–	1.7	7.7
Schoolcraft township	75	50	4.5	84.0	–	27	2.29	.51	100.0	7.4	25.9	14.8	52 500	–	–	–	–
Steamboat River township	78	135	4.3	91.1	–	32	2.30	.45	84.4	–	37.5	–	82 500	263	–	12.9	28.6
Straight River township	481	227	5.3	68.7	–	183	2.32	.44	89.1	2.2	29.5	16.4	55 000	219	–	1.8	–
Thorpe township	33	63	4.0	90.5	–	16	1.90	.35	93.8	–	25.0	25.0	57 500	–	–	21.1	–
Todd township	1 240	614	5.4	80.9	–	456	2.33	.45	89.5	2.9	26.5	15.4	58 400	250	–	1.7	4.0
White Oak township	294	246	5.0	86.6	–	113	2.25	.48	92.9	6.2	25.7	22.1	47 500	169	–	8.7	–
Isanti County	25 921	9 693	5.6	81.3	5.7	8 810	2.53	.48	83.1	2.4	20.2	19.0	63 900	302	4.0	.9	3.7
Athens township	2 062	658	6.2	79.8	–	634	3.09	.50	93.8	3.0	7.6	10.4	70 400	346	–	1.8	11.4
Bradford township	2 637	993	5.6	96.4	–	841	3.11	.51	93.9	2.6	10.8	13.3	63 800	331	3.0	.4	5.6
Braham city	1 139	482	5.1	56.0	18.3	455	2.16	.47	64.0	3.3	33.4	31.2	47 800	176	.6	1.7	3.0
Cambridge city	5 094	1 950	4.8	52.8	21.9	1 876	2.06	.45	59.6	2.4	33.1	32.0	67 700	318	5.8	1.0	2.9
Cambridge township	1 988	726	6.1	93.3	.1	672	2.67	.46	89.9	1.9	16.4	13.4	63 400	315	2.1	.5	2.9
Dalbo township	616	223	6.0	87.9	–	206	2.68	.48	89.3	1.9	24.3	15.0	52 500	300	–	.5	–
Isanti city	1 228	461	5.0	73.3	8.7	447	2.43	.51	69.4	3.6	24.4	23.5	55 200	245	1.5	1.0	4.9
Isanti township	1 800	641	6.4	95.8	–	582	2.94	.46	94.2	2.1	14.1	13.2	68 800	356	9.1	.7	10.5
Maple Ridge township	658	260	6.1	93.1	.4	233	2.49	.45	89.3	2.1	25.3	20.6	53 600	217	–	1.9	3.8
North Branch township	1 486	516	6.1	93.4	–	498	2.74	.47	92.6	2.6	14.3	13.3	61 800	350	–	1.1	5.1
Oxford township	638	216	6.0	86.6	–	209	2.88	.49	94.3	1.9	12.4	15.3	67 100	269	–	–	–
Spencer Brook township	1 203	498	5.6	93.2	–	404	2.79	.47	94.3	1.0	16.6	13.6	63 900	313	–	.3	–
Springvale township	1 113	371	6.0	91.9	–	355	2.95	.50	94.1	1.7	14.1	11.0	60 200	338	–	.9	–
Stanchfield township	1 060	385	6.0	89.1	–	363	2.65	.48	89.8	2.8	20.9	17.4	49 700	250	–	2.1	5.1
Stanford township	1 822	624	6.1	94.4	–	554	3.03	.50	94.0	2.5	14.4	12.6	70 700	406	–	.6	–
Wyanett township	1 377	689	5.4	91.4	–	481	2.40	.46	94.2	1.7	18.5	16.0	69 400	363	–	1.1	12.5
Itasca County	40 863	22 494	5.0	76.4	3.6	15 461	2.26	.47	83.1	2.6	27.2	23.1	44 300	231	3.5	2.2	8.8
Alvwood township	57	39	4.7	71.8	–	22	2.10	.50	86.4	4.5	36.4	22.7	17 500	–	–	5.0	–
Arbo township	832	397	5.1	84.9	–	298	2.39	.50	93.0	2.0	21.5	17.4	52 500	288	–	1.1	22.2
Ardenhurst township	142	170	4.4	87.6	–	60	2.16	.48	91.7	–	23.3	18.3	60 000	188	–	3.5	–
Balsam township	502	637	4.2	87.8	–	186	2.33	.49	91.9	2.7	28.5	15.6	49 600	225	–	5.5	–
Bass Brook township	1 970	904	5.4	76.0	–	711	2.42	.48	88.2	1.7	21.9	15.6	57 500	263	–	.5	8.7
Bearville township	143	213	3.6	90.1	–	56	2.15	.49	94.6	3.6	26.8	23.2	49 200	–	–	5.4	25.0
Bigfork city	384	175	4.7	51.4	13.1	152	1.87	.45	69.7	2.0	38.2	37.5	34 000	189	2.4	.9	13.2
Bigfork township	333	214	4.6	66.4	7.9	135	2.11	.46	85.9	2.2	37.8	27.4	51 300	171	–	2.5	–
Blackberry township	698	253	5.3	78.7	–	235	2.61	.52	88.1	3.4	15.7	16.2	48 300	233	–	.5	6.7
Bovey city	662	326	5.0	70.6	5.2	301	1.95	.42	76.4	2.0	39.9	35.2	23 300	192	–	2.5	10.1
Bowstring township	217	179	5.1	78.8	–	73	2.48	.55	94.5	4.1	32.9	16.4	42 500	150	–	4.2	–
Bowstring Lake unorg.	972	583	4.8	77.4	–	304	2.93	.60	77.3	8.9	23.4	13.8	42 800	80–	–	2.1	4.2
Carpenter township	178	248	3.3	87.5	–	79	1.97	.48	93.7	6.3	32.9	30.4	38 800	540	–	1.3	–
Coleraine city	1 041	430	5.8	79.5	–	401	2.26	.43	80.3	.2	34.4	23.9	34 800	223	–	2.4	9.2
Deer Lake unorg.	3 046	2 027	5.2	82.7	.1	1 071	2.41	.49	92.5	3.7	20.4	16.0	62 200	294	–	3.4	42.0
Deer River city	838	392	4.5	56.4	11.0	341	1.98	.47	64.8	3.8	41.1	35.8	32 200	211	11.8	3.1	17.8
Deer River township	621	284	5.3	85.6	–	208	2.49	.51	94.2	6.3	21.2	12.5	47 800	206	–	1.5	–
Effie city	130	70	4.9	77.1	–	47	2.36	.49	83.0	4.3	21.3	17.0	28 800	163	–	4.9	–
Effie unorg.	216	168	4.5	64.9	–	78	2.16	.46	96.2	5.1	32.1	23.1	40 000	–	–	2.6	25.0
Feeley township	294	162	4.9	80.2	–	118	2.19	.48	90.7	3.4	35.6	21.2	46 700	238	–	4.5	–
Good Hope township	99	122	4.4	78.7	–	40	2.13	.51	95.0	2.5	35.0	25.0	31 300	138	–	15.6	–
Goodland township	437	310	4.8	82.6	–	167	2.22	.48	94.0	1.8	28.1	19.8	38 000	213	–	2.5	23.1
Grand Rapids township	11 613	4 734	5.2	68.4	12.3	4 530	2.17	.45	70.7	1.6	27.5	27.7	49 300	263	4.8	1.3	3.6
Grattan township	56	40	4.9	82.5	–	23	2.04	.46	87.0	–	30.4	21.7	56 300	–	–	4.8	–
Greenway township	1 936	922	5.0	82.6	4.2	787	2.12	.45	87.8	1.7	29.5	27.7	24 300	148	–	2.1	5.0
Harris township	2 888	1 222	5.7	86.7	–	1 026	2.50	.46	91.1	2.5	17.3	15.7	64 100	274	–	1.6	13.3
Iron Range township	590	279	5.1	78.9	5.7	236	2.13	.47	83.1	2.5	31.4	29.7	23 300	169	2.9	1.0	9.1
Keewatin city	1 118	551	5.0	77.7	6.4	485	1.99	.44	87.4	2.1	35.9	33.0	20 900	165	–	3.4	29.9

TIPSII [UPF] GH127 CENSUS90 72583600 06/22/92 4:35 PM MACHINE: C DATA:CENSUS90*H1TIPSDA27. 06/18/92 14:00:34 TAPE: NONE FRAME: 328
TSF:CENSUS90*92. 06/18/92 14:04:03 UTF:CENSUS90*93. 06/18/92 14:04:03 META:CENSUS90*H1TABLES27. 06/18/92 14:24:01

Table 73. **Summary of General Housing Characteristics: 1990**—Con.

[For definitions of terms and meanings of symbols, see text]

County County Subdivision	All persons	All housing units: Total	All housing units: Median rooms	All housing units: Percent: 1 unit, detached or attached	All housing units: Percent: In buildings with 10 or more units	Occupied housing units: Total	Occupied housing units: Median persons in unit	Occupied housing units: Mean number of persons per room	Occupied housing units: Percent: Owner	Occupied housing units: Percent: With 1.01 or more persons per room	Occupied housing units: Percent: With householder 65 years and over	Occupied housing units: Percent: 1-person households	Occupied housing units: Specified owner, median value (dollars)	Occupied housing units: Specified renter: Median contract rent (dollars)	Occupied housing units: Specified renter: Percent with meals included in rent	Vacancy rate: Homeowner	Vacancy rate: Rental
Itasca County—Con.																	
Kinghurst township	121	105	4.9	84.8	–	43	2.32	.55	88.4	11.6	30.2	11.6	38 500	113	33.3	2.6	–
Lake Jessie township	252	266	4.6	69.9	–	112	2.02	.44	95.5	1.8	33.9	25.9	35 500	313	–	3.6	–
Lawrence township	442	247	4.8	82.6	–	173	2.30	.48	93.6	4.6	26.0	28.3	41 400	213	–	3.0	–
Liberty township	66	78	4.5	79.5	–	27	2.13	.49	100.0	–	25.9	22.2	27 500	–	–	–	–
Little Sand Lake unorg.	401	155	5.3	79.4	–	136	2.62	.52	95.6	2.9	24.3	14.0	42 800	80–	–	.8	14.3
Lone Pine township	472	333	4.7	94.0	–	186	2.18	.43	96.8	.5	34.4	20.4	51 400	256	–	1.6	–
Marcell township	309	499	3.9	68.7	–	138	2.06	.45	97.1	2.2	26.1	18.1	57 500	163	–	4.3	50.0
Max township	116	101	4.9	78.2	–	50	1.97	.43	92.0	4.0	42.0	32.0	30 000	115	–	8.0	–
Moose Park township	83	51	5.0	74.5	–	28	3.00	.52	96.4	3.6	28.6	17.9	30 000	–	–	3.6	–
Morse township	573	199	5.2	76.4	–	175	2.94	.59	90.3	9.1	20.0	16.0	35 400	175	–	2.5	5.6
Nashwauk township	1 809	816	5.2	82.5	5.0	710	2.19	.47	83.4	1.8	33.1	25.6	23 500	169	–	1.5	6.3
Nore township	37	34	5.3	79.4	–	15	2.29	.42	86.7	–	46.7	13.3	32 500	–	–	–	50.0
Northeast Itasca unorg.	1 047	1 501	3.9	67.7	–	377	2.28	.49	94.7	3.4	27.9	18.3	45 300	117	9.1	3.0	13.0
Oteneagen township	218	82	5.6	81.7	–	68	3.07	.56	97.1	8.8	13.2	13.2	50 000	150	–	–	–
Pomroy township	31	46	4.3	82.6	–	13	2.00	.48	76.9	–	30.8	38.5	47 500	–	–	–	–
Sago township	158	103	4.6	64.1	–	62	2.29	.50	87.1	1.6	17.7	25.8	35 000	150	–	8.5	–
Sand Lake township	123	236	5.0	82.2	–	50	2.08	.47	94.0	6.0	22.0	28.0	45 000	263	–	9.6	–
Spang township	229	83	5.8	86.7	–	75	2.48	.52	93.3	4.0	26.7	12.0	42 500	200	–	1.4	–
Splithand township	247	115	4.9	77.4	–	87	2.43	.53	94.3	4.6	23.0	9.2	49 200	187	–	–	–
Squaw Lake city	139	89	4.6	88.8	–	51	2.21	.62	66.7	15.7	41.2	33.3	30 000	100	–	2.9	–
Stokes township	209	224	4.3	53.6	–	72	2.43	.50	94.4	2.8	36.1	13.9	42 500	213	–	1.4	–
Third River township	56	76	4.3	85.5	–	24	2.05	.48	91.7	4.2	41.7	25.0	25 000	–	–	4.3	–
Trout Lake township	810	345	5.2	85.8	–	279	2.49	.49	94.3	2.5	19.7	12.2	44 400	213	–	1.1	5.9
Wabana township	401	305	5.0	84.3	–	145	2.49	.49	94.5	3.4	22.1	15.2	61 300	213	–	2.1	20.0
Warba city	137	69	4.7	75.4	–	58	2.18	.48	84.5	3.4	25.9	17.2	26 300	188	–	2.0	–
Wawina township	73	68	4.2	72.1	–	28	2.28	.57	85.7	7.1	35.7	25.0	32 500	212	–	–	–
Wildwood township	144	112	4.2	58.9	–	56	2.36	.48	96.4	3.6	17.9	17.9	50 000	238	–	16.9	–
Wirt township	84	81	4.5	75.3	–	32	2.13	.51	100.0	3.1	34.4	12.5	27 500	–	–	–	–
Zemple city	63	24	5.2	58.3	–	21	2.67	.54	90.5	4.8	23.8	23.8	25 000	188	–	–	–
Jackson County	11 677	5 121	6.1	87.2	3.7	4 560	2.18	.40	76.3	1.3	32.5	25.7	32 100	169	.8	2.2	10.1
Alba township	217	85	6.9	95.3	–	78	2.34	.40	80.8	1.3	26.9	16.7	27 500	113	–	–	–
Alpha city	105	58	5.5	82.8	–	50	2.05	.38	92.0	–	42.0	28.0	11 800	138	–	–	55.6
Belmont township	263	98	6.8	95.9	–	93	2.33	.39	80.6	–	31.2	11.8	45 000	212	–	–	5.3
Christiania township	329	186	5.8	94.6	–	119	2.47	.41	77.3	–	24.4	12.6	42 500	113	–	1.1	3.6
Delafield township	282	128	6.5	89.1	–	109	2.28	.38	78.0	–	24.8	18.3	50 500	138	–	3.4	4.0
Des Moines township	300	121	6.6	97.5	–	106	2.50	.41	84.0	–	20.8	13.2	55 000	144	–	1.1	15.0
Enterprise township	238	100	7.0	96.0	–	85	2.49	.39	77.6	–	24.7	8.2	52 000	113	–	1.5	17.4
Ewington township	286	111	6.5	96.4	–	100	2.45	.41	77.0	1.0	19.0	13.0	34 400	138	–	2.5	–
Heron Lake city	730	333	5.7	84.7	6.0	298	2.03	.41	82.2	1.7	41.6	33.9	23 100	175	–	1.6	14.5
Heron Lake township	442	170	6.7	95.9	–	152	2.40	.43	81.6	2.6	25.7	15.8	30 000	119	–	.8	9.7
Hunter township	309	115	6.6	97.4	–	107	2.66	.42	81.3	.9	25.2	8.4	38 100	145	–	2.2	4.8
Jackson city	3 559	1 613	5.5	75.0	10.3	1 484	1.99	.40	68.9	2.0	35.1	34.4	38 300	183	.9	2.7	9.2
Kimball township	176	74	6.7	100.0	–	68	2.31	.37	70.6	–	27.9	17.6	16 300	181	–	–	4.8
La Crosse township	218	74	7.0	97.3	–	70	2.71	.43	88.6	4.3	28.6	11.4	22 500	80–	–	–	11.1
Lakefield city	1 679	775	5.9	88.9	.1	704	1.97	.38	82.7	1.1	42.0	33.9	25 700	168	.9	3.5	12.2
Middletown township	254	108	6.5	94.4	–	100	2.24	.37	79.0	1.0	24.0	19.0	52 500	104	–	1.3	12.5
Minneota township	245	134	5.9	92.5	–	100	2.15	.39	86.0	–	32.0	22.0	40 400	163	–	1.1	22.2
Okabena city	223	97	6.0	97.9	–	91	2.03	.38	93.4	1.1	46.2	29.7	20 000	138	–	–	–
Petersburg township	288	126	6.8	99.2	–	109	2.28	.38	71.6	.9	26.6	16.5	35 400	137	–	1.3	16.2
Rost township	271	105	7.1	95.2	–	96	2.45	.39	65.6	1.0	18.8	13.5	29 400	113	33.3	1.6	2.9
Round Lake township	204	93	6.5	96.8	–	76	2.31	.38	68.4	1.3	21.1	17.1	42 500	138	–	3.7	11.1
Sioux Valley township	287	106	6.7	96.2	–	98	2.56	.43	65.3	–	20.4	7.1	34 400	122	–	1.5	5.6
Weimer township	242	84	7.0	92.9	–	70	2.35	.38	70.0	2.9	21.4	18.6	37 500	163	–	10.9	–
West Heron Lake township	166	67	6.8	92.5	–	61	2.33	.39	77.0	1.6	23.0	14.8	22 500	138	–	4.1	6.7
Wilder city	83	40	6.3	82.5	–	33	2.13	.36	90.9	–	30.3	21.2	11 300	213	–	–	40.0
Wisconsin township	281	120	6.4	98.3	–	103	2.39	.40	78.6	–	25.2	14.6	31 700	138	–	1.2	21.4
Kanabec County	12 802	6 098	5.2	71.2	3.7	4 753	2.31	.47	82.6	2.4	26.6	24.0	49 200	256	4.6	2.2	8.6
Ann Lake township	264	165	4.8	77.6	–	103	2.25	.48	93.2	1.9	20.4	28.2	48 100	375	–	2.0	–
Arthur township	1 533	618	5.8	80.6	.3	543	2.43	.46	89.1	2.2	22.1	16.8	63 800	285	–	3.0	10.6
Braham city	–	–	–	–	–	–	–	–	–	–	–	–	–	–	–	–	–
Brunswick township	1 107	450	5.8	80.4	–	362	2.89	.51	92.5	2.8	18.8	16.3	50 000	294	–	.9	3.6
Comfort township	819	353	5.5	77.9	–	274	2.76	.49	90.1	2.6	15.7	17.5	46 700	252	–	2.4	12.9
Ford township	150	88	4.3	65.9	–	54	2.50	.52	92.6	5.6	18.5	16.7	33 800	–	–	5.7	33.3
Grass Lake township	888	340	5.7	70.3	–	302	2.72	.49	90.7	2.3	16.2	16.2	49 400	221	–	2.5	6.7
Grasston city	119	51	5.8	94.1	–	44	2.59	.44	88.6	–	20.5	27.3	30 000	275	–	2.5	–
Hay Brook township	165	108	4.9	55.6	–	64	2.32	.45	85.9	–	20.3	14.1	45 000	275	–	3.5	18.2
Hillman township	335	185	5.2	64.3	–	117	2.37	.49	94.0	3.4	28.2	19.7	40 000	262	–	5.2	–
Kanabec township	633	287	5.1	63.8	–	232	2.40	.49	91.8	3.9	19.0	22.0	43 800	238	–	1.8	13.6
Knife Lake township	825	495	5.2	80.6	.2	300	2.38	.47	89.3	3.0	27.3	18.7	60 200	313	5.9	.4	3.0
Kroschel township	188	175	4.3	76.0	–	77	2.09	.41	89.6	1.3	36.4	20.8	40 000	213	–	9.2	27.3
Mora city	2 905	1 367	4.8	58.0	14.9	1 263	1.89	.43	62.2	1.4	40.4	37.6	48 200	253	6.6	2.2	9.1
Ogilvie city	510	197	5.4	55.8	8.6	188	2.30	.50	73.9	3.2	35.1	33.0	31 100	217	–	2.1	–
Peace township	609	460	4.4	75.9	–	230	2.23	.50	92.2	3.9	18.3	21.7	45 500	256	–	1.9	10.0
Pomroy township	321	158	5.0	82.9	–	112	2.44	.49	92.9	5.4	25.9	22.3	40 000	287	–	3.7	–
Quamba city	124	51	5.2	82.4	–	43	2.33	.52	79.1	2.3	27.9	20.9	30 000	287	–	–	10.0
South Fork township	614	222	5.7	70.3	–	204	2.70	.50	91.2	2.5	19.1	14.7	48 300	213	–	1.1	10.0
Whited township	693	328	5.1	79.0	–	241	2.51	.48	93.4	2.9	19.1	15.8	51 400	263	–	.9	–
Kandiyohi County	38 761	16 669	5.4	73.3	8.4	14 298	2.27	.44	72.9	2.1	25.9	23.9	56 200	269	.5	1.5	5.3
Arctander township	431	227	5.2	74.4	–	152	2.39	.44	90.8	2.6	28.3	19.1	44 200	213	–	2.1	–
Atwater city	1 053	438	5.9	82.0	2.7	415	2.15	.42	78.8	1.0	38.1	30.1	40 800	204	–	2.4	2.2
Blomkest city	183	66	6.0	93.9	–	63	2.48	.48	92.1	1.6	28.6	15.9	36 700	237	–	1.7	–
Burbank township	427	151	6.2	82.1	–	138	2.67	.48	88.4	2.9	17.4	14.5	48 800	167	–	1.6	5.9
Colfax township	496	269	5.0	79.2	.4	174	2.40	.47	92.0	1.7	22.4	17.2	52 100	206	–	4.8	6.7
Dovre township	1 746	609	7.0	93.6	–	577	2.78	.42	91.7	.7	15.3	9.9	86 600	304	–	1.1	5.9
East Lake Lillian township	285	133	5.6	80.5	–	112	2.26	.43	84.8	1.8	28.6	25.0	36 100	162	25.0	2.1	10.5
Edwards township	427	140	6.5	94.3	–	134	2.90	.47	88.1	1.5	17.2	12.7	44 600	150	–	.8	5.9
Fahlun township	338	365	4.4	78.6	–	127	2.27	.44	81.1	3.1	23.6	22.0	57 500	144	–	1.0	7.7
Gennessee township	495	183	6.3	87.4	–	164	2.84	.45	87.2	1.8	21.3	14.0	44 600	181	–	2.7	4.5

TIPSII [UPF] GH127 CENSUS90 72583600 06/22/92 4:35 PM MACHINE: C DATA:CENSUS90*H1TIPSDA27. 06/18/92 14:00:34 TAPE: NONE FRAME: 329
TSF:CENSUS90*92. 06/18/92 14:04:03 UTF:CENSUS90*93. 06/18/92 14:04:03 META:CENSUS90*H1TABLES27. 06/18/92 14:24:01

Table 73. **Summary of General Housing Characteristics: 1990**—Con.

[For definitions of terms and meanings of symbols, see text]

County County Subdivision	All persons	All housing units: Total	All housing units: Median rooms	All housing units: Percent: 1 unit, detached or attached	All housing units: Percent: In buildings with 10 or more units	Occupied housing units: Total	Occupied housing units: Median persons in unit	Occupied housing units: Mean number of persons per room	Occupied housing units: Percent: Owner	Occupied housing units: Percent: With 1.01 or more persons per room	Occupied housing units: Percent: With householder 65 years and over	Occupied housing units: Percent: 1-person households	Occupied housing units: Specified owner, median value (dollars)	Occupied housing units: Specified renter: Median contract rent (dollars)	Occupied housing units: Specified renter: Percent with meals included in rent	Vacancy rate: Homeowner	Vacancy rate: Rental
Kandiyohi County—Con.																	
Green Lake township	1 270	619	6.0	94.0	–	456	2.41	.41	94.3	.4	19.1	16.9	81 400	304	–	.7	–
Harrison township	579	446	5.3	94.4	–	196	2.46	.46	86.7	.5	25.0	13.3	64 500	194	–	1.2	–
Holland township	429	124	6.8	96.0	–	123	3.34	.51	78.9	2.4	19.5	6.5	42 500	313	–	–	3.7
Irving township	571	375	5.6	91.7	–	206	2.34	.42	88.3	1.5	25.2	13.1	73 200	194	–	1.1	7.7
Kandiyohi city	506	197	5.7	70.1	8.6	191	2.24	.44	67.5	.5	25.1	29.8	49 300	266	–	1.5	3.1
Kandiyohi township	663	230	6.7	92.2	–	223	2.71	.43	86.1	1.8	17.0	12.1	63 700	263	–	1.0	3.1
Lake Andrew township	749	661	4.3	87.1	–	285	2.28	.42	90.2	1.1	27.7	13.7	66 300	308	–	2.7	–
Lake Elizabeth township	293	112	5.8	84.8	–	99	2.60	.47	79.8	2.0	25.3	20.2	36 300	213	–	2.5	–
Lake Lillian city	229	115	5.3	87.8	–	103	1.93	.40	75.7	1.9	43.7	34.0	27 300	163	–	6.0	7.4
Lake Lillian township	254	105	6.1	89.5	–	87	2.46	.44	75.9	–	26.4	10.3	45 600	188	–	2.9	4.5
Mamre township	427	133	6.7	94.7	–	130	3.13	.47	83.1	1.5	16.9	8.5	50 500	263	–	1.8	4.3
New London city	971	408	5.1	67.4	18.4	389	1.93	.43	65.0	1.0	44.7	37.5	41 700	241	5.3	1.2	6.8
New London township	2 679	1 263	5.7	73.6	.9	946	2.47	.45	87.8	1.6	19.3	17.0	66 500	290	–	.8	5.0
Norway Lake township	291	132	5.4	86.4	–	106	2.41	.47	85.8	.9	30.2	21.7	33 100	119	–	4.2	–
Pennock city	476	166	5.7	85.5	–	162	2.73	.47	83.3	1.2	22.8	18.5	38 800	288	–	.7	3.6
Prinsburg city	502	194	5.9	94.3	–	191	2.20	.42	87.4	1.6	37.2	23.6	43 800	188	–	.6	4.0
Raymond city	668	276	5.4	77.5	8.3	264	2.16	.44	71.6	1.5	41.3	27.7	28 300	213	–	.5	8.5
Regal city	51	22	6.0	77.3	–	21	2.38	.38	85.7	–	23.8	33.3	28 800	188	–	–	25.0
Roseland township	485	167	6.4	92.8	–	162	2.68	.45	82.1	.6	24.7	12.3	30 000	275	–	2.2	6.5
Roseville township	485	219	5.3	74.4	–	171	2.40	.46	83.6	.6	23.4	17.0	40 500	194	–	5.3	6.7
St. Johns township	439	157	6.8	93.6	–	149	2.49	.43	73.8	2.7	20.8	13.4	64 400	244	–	–	–
Spicer city	1 020	483	5.1	69.4	12.6	429	1.97	.41	66.2	.2	36.8	34.0	53 700	265	–	1.0	9.4
Sunburg city	117	55	5.5	85.5	–	49	2.09	.43	85.7	2.0	40.8	30.6	16 900	181	–	2.3	–
Whitefield township	506	186	6.3	94.6	–	181	2.42	.42	81.2	1.1	29.3	15.5	34 600	213	–	1.3	2.9
Willmar city	17 531	6 985	5.1	58.9	17.2	6 678	2.14	.45	61.3	3.0	25.7	29.2	57 500	281	.4	1.4	5.3
Willmar township	689	258	6.3	80.2	.8	245	2.42	.42	82.0	.4	18.4	12.2	80 500	303	–	1.0	4.3
Kittson County	5 767	2 865	5.4	82.7	3.7	2 274	2.11	.42	81.8	1.5	35.0	28.7	28 000	166	.3	2.6	11.3
Arveson township	103	39	5.4	84.6	–	32	3.13	.52	87.5	3.1	15.6	6.3	57 500	138	–	3.4	–
Cannon township	18	22	4.2	77.3	–	6	2.17	.55	100.0	–	33.3	16.7	10 000–	–	–	14.3	–
Caribou township	49	23	5.2	78.3	–	17	2.20	.46	88.2	5.9	35.3	29.4	–	–	–	–	–
Clow township	33	20	6.1	100.0	–	12	2.50	.45	66.7	8.3	16.7	16.7	37 500	188	–	–	–
Davis township	60	31	6.3	93.5	–	22	2.21	.38	81.8	–	31.8	4.5	45 800	162	–	–	–
Deerwood township	167	84	5.6	81.0	–	63	2.37	.42	92.1	–	30.2	23.8	45 000	156	–	4.9	16.7
Donaldson city	57	31	5.1	90.3	–	25	1.92	.41	84.0	4.0	48.0	40.0	17 500	80–	–	12.5	–
East Kittson unorg.	7	15	4.1	86.7	–	4	1.50	.32	50.0	–	50.0	50.0	–	90	–	–	–
Granville township	97	46	6.2	100.0	–	36	2.42	.40	91.7	–	25.0	19.4	27 500	80–	–	–	–
Hallock city	1 304	607	5.3	78.1	6.3	521	1.97	.40	79.8	.6	35.7	33.6	35 400	199	1.1	2.3	18.6
Hallock township	114	45	7.0	91.1	–	39	2.57	.41	97.4	–	17.9	10.3	47 500	–	–	–	–
Halma city	73	40	4.9	90.0	–	28	2.14	.50	92.9	–	35.7	25.0	10 000–	–	–	3.7	–
Hampden township	56	26	7.3	96.2	–	20	2.33	.37	75.0	–	30.0	25.0	32 500	188	–	–	–
Hazelton township	96	53	5.3	90.6	–	45	2.00	.36	86.7	–	46.7	33.3	35 000	225	–	2.5	–
Hill township	32	12	7.2	100.0	–	11	2.13	.39	72.7	–	36.4	27.3	12 500	113	–	–	–
Humboldt city	74	33	6.0	100.0	–	28	2.30	.42	78.6	3.6	21.4	21.4	11 300	119	–	–	–
Jupiter township	148	74	5.9	86.5	–	60	2.19	.40	88.3	1.7	31.7	10.0	27 500	–	–	1.9	12.5
Karlstad city	881	380	5.0	68.2	12.4	343	2.04	.44	68.5	2.0	42.6	32.4	31 100	177	–	1.3	10.7
Kennedy city	337	157	5.7	86.0	–	141	2.08	.40	80.1	1.4	34.0	28.4	23 500	125	–	4.2	3.4
Lake Bronson city	272	150	4.7	82.7	–	133	1.80	.42	83.5	1.5	51.9	39.1	15 600	122	–	3.5	8.3
Lancaster city	342	199	4.8	81.9	10.1	153	1.70	.42	80.4	2.6	43.8	44.4	17 000	115	–	4.7	11.8
McKinley township	39	33	4.0	75.8	–	16	2.07	.44	100.0	–	31.3	25.0	–	–	–	–	–
North Red River township	24	10	6.2	90.0	–	8	3.00	.45	75.0	–	12.5	–	10 000–	–	–	–	–
Norway township	73	39	5.4	74.4	–	28	2.40	.43	92.9	–	32.1	17.9	52 500	–	–	3.7	–
Pelan township	72	31	6.0	80.6	–	24	2.75	.46	87.5	8.3	25.0	29.2	67 500	163	–	4.5	–
Percy township	67	71	3.5	78.9	–	24	2.25	.51	83.3	8.3	16.7	25.0	12 500	213	–	–	–
Poppleton township	128	66	5.2	77.3	–	49	2.25	.45	98.0	2.0	26.5	28.6	27 500	–	–	4.0	–
Richardville township	126	54	6.1	98.1	–	42	2.42	.45	90.5	2.4	19.0	21.4	20 000	213	–	5.0	–
St. Joseph township	59	41	4.6	87.8	–	26	2.07	.41	96.2	3.8	26.9	19.2	35 000	–	–	–	–
St. Vincent city	116	56	5.5	91.1	–	47	2.14	.44	89.4	–	34.0	25.5	17 200	90	–	–	–
St. Vincent township	118	63	6.3	100.0	–	47	2.16	.36	80.9	–	34.0	27.7	25 800	115	–	2.6	10.0
Skane township	74	34	7.2	85.3	–	23	3.25	.41	87.0	–	13.0	17.4	42 500	137	–	4.8	–
South Red River township	14	16	6.5	81.3	–	7	1.75	.26	100.0	–	57.1	42.9	27 500	–	–	–	–
Spring Brook township	90	40	6.0	90.0	–	31	2.73	.44	74.2	–	32.3	12.9	35 000	263	–	4.2	–
Svea township	63	28	6.5	92.9	–	22	2.50	.43	90.9	–	27.3	18.2	37 500	163	–	4.8	–
Tegner township	56	32	6.3	93.8	–	21	2.00	.39	81.0	–	28.6	42.9	38 800	113	–	5.6	20.0
Teien township	130	67	6.1	95.5	–	48	2.34	.41	87.5	2.1	29.2	16.7	18 800	150	–	–	40.0
Thompson township	198	97	6.6	89.7	–	72	2.43	.41	87.5	1.4	20.8	12.5	45 000	225	–	–	10.0
Koochiching County	16 299	7 825	4.8	73.4	5.1	6 025	2.25	.48	77.9	2.9	26.7	24.8	41 800	252	.2	1.7	6.2
Big Falls city	341	184	4.5	53.8	10.9	156	1.98	.46	66.7	1.9	27.6	33.3	22 500	156	–	4.6	7.1
East Koochiching unorg.	417	374	3.6	77.8	–	142	2.58	.56	90.1	6.3	26.1	18.3	22 500	187	–	3.0	–
International Falls city	8 325	3 306	5.0	70.1	10.5	3 126	2.14	.47	70.7	2.7	29.6	28.4	39 500	260	.1	1.3	4.9
Island View city	150	187	4.4	91.4	–	58	2.28	.46	72.4	5.2	19.0	19.0	134 400	700	–	16.0	40.7
Littlefork city	838	333	4.8	67.0	6.0	303	2.33	.52	70.3	3.6	29.7	26.7	29 700	202	1.2	2.7	9.1
Mizpah city	100	41	5.1	78.0	–	34	2.35	.55	88.2	–	23.5	17.6	15 000	156	–	–	–
Nett Lake unorg.	69	29	4.6	75.9	–	23	2.67	.66	73.9	8.7	4.3	30.4	10 000	127	–	–	14.3
Northome city	283	119	4.7	59.7	13.4	103	1.83	.44	68.9	1.0	46.6	40.8	28 300	115	–	1.4	3.0
Northome unorg.	496	346	4.5	52.0	–	175	2.42	.50	92.0	4.0	28.0	18.3	26 300	163	–	5.8	–
Northwest Koochiching unorg.	594	428	4.1	68.0	–	220	2.21	.48	87.7	5.0	30.5	25.5	35 000	90	–	1.5	6.9
Rainy Lake unorg.	4 198	1 984	5.2	86.4	–	1 486	2.48	.49	91.4	2.7	17.8	15.8	56 200	325	–	1.0	5.9
Ranier city	199	94	5.2	96.8	–	76	2.33	.46	78.9	2.6	27.6	23.7	51 700	437	–	3.2	5.9
South Koochiching unorg.	289	400	3.0	59.8	–	123	2.01	.46	87.8	.8	35.8	31.7	23 800	137	–	.9	21.1
Lac qui Parle County	8 924	3 955	6.2	86.2	5.0	3 505	2.12	.39	78.9	.8	36.7	27.7	26 000	164	.4	2.6	10.1
Agassiz township	127	54	7.5	90.7	–	48	2.26	.34	87.5	–	35.4	16.7	42 500	90	–	–	–
Arena township	182	67	6.9	97.0	–	64	2.45	.41	70.3	1.6	18.8	17.2	23 800	80–	–	–	–
Augusta township	141	67	6.2	89.6	–	60	2.11	.37	86.7	1.7	28.3	21.7	14 000	119	–	–	–
Baxter township	234	94	6.4	88.3	–	79	2.74	.44	74.7	–	20.3	10.1	33 100	125	16.7	1.7	–
Bellingham city	247	129	6.4	85.3	–	103	2.06	.37	84.5	1.0	42.7	27.2	14 000	133	–	4.4	33.3
Boyd city	251	134	5.8	93.3	–	107	2.00	.39	89.7	.9	39.3	35.5	10 000–	125	–	4.0	38.9
Camp Release township	266	106	6.5	93.4	–	100	2.26	.40	91.0	1.0	31.0	21.0	77 500	219	–	–	10.0
Cerro Gordo township	303	100	7.1	94.0	–	94	3.05	.45	77.7	1.1	25.5	12.8	26 700	119	–	1.4	4.5
Dawson city	1 626	747	5.5	82.2	7.5	682	1.96	.39	78.2	1.0	45.0	33.6	31 300	202	.7	2.4	12.4
Freeland township	153	68	6.7	95.6	–	56	2.39	.40	76.8	–	30.4	21.4	12 500	–	–	–	–

TIPSII [UPF] GH127 CENSUS90 72583600 06/22/92 4:35 PM MACHINE: C DATA:CENSUS90*H1TIPSDA27. 06/18/92 14:00:34 TAPE: NONE FRAME: 330
TSF:CENSUS90*92. 06/18/92 14:04:03 UTF:CENSUS90*93. 06/18/92 14:04:03 META:CENSUS90*H1TABLES27. 06/18/92 14:24:01

Table 73. **Summary of General Housing Characteristics: 1990**—Con.

[For definitions of terms and meanings of symbols, see text]

County County Subdivision	All persons	All housing units: Total	All housing units: Median rooms	All housing units: Percent: 1 unit, detached or attached	All housing units: Percent: In buildings with 10 or more units	Occupied housing units: Total	Occupied housing units: Median persons in unit	Occupied housing units: Mean number of persons per room	Occupied housing units: Percent: Owner	Occupied housing units: Percent: With 1.01 or more persons per room	Occupied housing units: Percent: With householder 65 years and over	Occupied housing units: Percent: 1-person households	Occupied housing units: Specified owner, median value (dollars)	Occupied housing units: Specified renter: Median contract rent (dollars)	Occupied housing units: Specified renter: Percent with meals included in rent	Vacancy rate: Homeowner	Vacancy rate: Rental
Lac qui Parle County—Con.																	
Garfield township	196	78	6.7	97.4	–	70	2.42	.41	80.0	–	22.9	18.6	22 500	113	–	1.8	–
Hamlin township	215	91	6.8	98.9	–	79	2.30	.39	75.9	–	21.5	21.5	33 300	156	–	1.6	–
Hantho township	134	60	6.9	95.0	–	49	2.25	.37	83.7	–	36.7	16.3	25 000	213	–	6.8	–
Lac qui Parle township	231	98	6.7	94.9	–	82	2.37	.40	76.8	–	30.5	17.1	19 000	137	–	3.1	–
Lake Shore township	265	110	7.2	94.5	–	97	2.34	.38	75.3	–	23.7	15.5	20 500	144	–	–	11.1
Louisburg city	42	29	6.3	100.0	–	18	2.06	.33	83.3	–	38.9	22.2	12 500	90	–	–	25.0
Madison city	1 951	916	5.6	75.1	11.4	826	1.84	.37	75.3	.2	48.4	38.0	30 000	171	–	4.6	12.4
Madison township	278	104	7.2	92.3	–	100	2.40	.38	91.0	–	21.0	15.0	44 200	138	–	–	–
Manfred township	132	53	6.5	94.3	–	46	2.36	.44	76.1	2.2	28.3	23.9	11 300	113	–	–	–
Marietta city	211	117	5.9	94.0	–	95	1.95	.37	88.4	–	42.1	30.5	10 500	121	–	3.4	–
Maxwell township	212	90	6.4	94.4	–	78	2.30	.40	76.9	2.6	28.2	24.4	28 800	150	–	4.8	10.0
Mehurin township	104	53	6.5	92.5	–	40	2.35	.38	77.5	–	22.5	22.5	12 500	–	–	3.1	10.0
Nassau city	83	50	5.7	98.0	–	41	1.56	.35	87.8	–	34.1	48.8	10 000–	80–	–	2.7	16.7
Perry township	142	57	6.9	96.5	–	50	2.40	.39	86.0	2.0	28.0	14.0	18 800	100	–	2.3	–
Providence township	214	85	7.1	91.8	–	79	2.35	.38	79.7	1.3	24.1	16.5	32 500	250	–	–	–
Riverside township	370	163	5.7	71.2	22.1	145	2.11	.44	63.4	2.8	31.0	31.0	57 500	130	–	2.1	10.2
Ten Mile Lake township	205	80	6.6	95.0	–	73	2.44	.42	83.6	1.4	32.9	17.8	32 500	90	–	1.6	–
Walter township	210	79	7.2	93.7	–	77	2.28	.37	81.8	1.3	19.5	19.5	13 400	106	–	–	6.7
Yellow Bank township	199	76	7.2	93.4	–	67	2.69	.40	82.1	3.0	23.9	16.4	22 500	163	–	1.8	7.7
Lake County	10 415	6 776	4.7	77.6	3.2	4 242	2.12	.44	82.9	1.6	28.2	25.4	39 400	215	.2	2.2	24.4
Beaver Bay city	147	115	4.6	65.2	9.6	70	1.91	.40	77.1	1.4	20.0	34.3	39 300	229	–	11.5	5.9
Beaver Bay township	511	371	4.8	80.3	–	198	2.24	.45	92.4	2.0	17.2	13.6	50 500	213	–	5.7	37.5
Crystal Bay township	460	312	4.4	81.7	3.5	184	2.15	.53	73.4	5.4	16.8	25.5	33 900	184	–	2.9	42.4
Fall Lake township	475	917	3.5	78.6	1.2	201	2.00	.44	86.1	2.5	29.4	26.4	53 000	222	–	2.3	62.2
Lake No. 1 unorg.	105	198	2.6	95.5	–	47	1.98	.44	87.2	–	23.4	27.7	33 800	262	–	8.9	83.3
Lake No. 2 unorg.	1 856	1 069	5.0	77.2	–	689	2.35	.46	93.0	2.3	19.6	19.7	54 600	305	–	1.2	53.4
Silver Bay city	1 894	947	5.2	95.0	1.7	764	2.15	.44	88.5	1.6	27.7	15.7	32 900	245	–	2.6	13.7
Silver Creek township	1 097	904	4.0	66.4	1.8	429	2.24	.46	93.0	1.4	26.3	22.4	60 700	175	–	2.0	34.8
Stony River township	219	283	3.7	73.5	–	93	2.12	.49	87.1	4.3	22.6	28.0	29 500	138	–	2.4	36.8
Two Harbors city	3 651	1 660	5.3	71.4	9.1	1 567	1.96	.41	72.3	.7	36.2	34.1	38 300	212	.2	1.1	4.4
Lake of the Woods County	4 076	3 050	4.7	63.6	2.6	1 576	2.21	.47	84.5	2.7	29.1	23.4	40 900	182	1.6	1.0	12.5
Baudette city	1 146	531	5.0	71.0	11.1	463	2.00	.44	72.6	1.5	35.2	32.0	35 400	169	2.7	.6	13.6
District 1 unorg.	64	36	4.3	41.7	55.6	27	2.18	.47	48.1	–	33.3	22.2	50 000	258	–	–	33.3
District 2 unorg.	332	167	5.2	78.4	–	122	2.38	.48	94.3	.8	27.0	15.6	55 800	213	–	1.7	–
District 3 unorg.	802	489	5.1	70.1	–	307	2.27	.48	91.9	3.9	26.1	18.9	60 600	219	–	1.4	3.8
District 4 unorg.	914	956	4.6	54.9	–	335	2.36	.50	87.2	2.7	26.0	17.9	60 000	196	–	1.0	–
District 5 unorg.	596	748	4.4	61.6	.1	223	2.29	.49	94.6	5.4	22.0	19.7	39 200	188	–	.9	14.3
Roosevelt city	10	6	4.5	16.7	–	4	2.50	.56	75.0	–	–	50.0	–	–	–	–	–
Williams city	212	117	4.9	75.2	–	95	1.97	.42	84.2	1.1	40.0	33.7	26 300	150	–	1.2	25.0
Le Sueur County	23 239	9 785	5.8	81.7	4.3	8 468	2.33	.44	82.0	1.5	27.2	23.1	57 600	255	.6	1.3	5.8
Cleveland city	699	242	5.8	86.0	–	238	2.45	.48	84.5	1.3	21.8	20.6	52 600	261	–	.5	2.6
Cleveland township	559	259	5.9	84.6	–	179	2.63	.45	93.3	2.2	22.9	20.7	64 200	237	–	.6	20.0
Cordova township	533	238	5.8	81.5	–	187	2.32	.45	86.6	1.6	23.0	24.1	60 700	263	–	2.4	3.8
Derrynane township	600	199	6.8	92.5	–	191	2.81	.45	87.4	1.0	23.6	14.7	67 500	306	–	–	4.0
Elysian city	443	207	5.7	78.7	–	171	2.16	.44	84.2	2.3	31.0	26.3	41 100	203	–	2.0	–
Elysian township	860	663	4.9	83.1	–	309	2.32	.45	90.0	2.3	27.2	17.2	69 500	225	–	2.1	–
Heidelberg city	73	32	6.1	87.5	3.1	30	2.50	.36	90.0	–	13.3	30.0	65 000	–	–	3.6	–
Kasota city	655	262	5.5	72.5	5.3	252	2.39	.45	79.8	2.0	19.8	21.0	40 300	213	–	2.9	1.9
Kasota township	1 303	558	6.1	87.8	–	444	2.66	.44	89.9	.5	17.1	12.8	78 300	311	–	1.0	6.3
Kilkenny city	167	67	5.5	76.1	–	62	2.30	.45	82.3	3.2	27.4	30.6	20 000	192	–	1.9	–
Kilkenny township	444	173	6.1	90.2	–	152	2.58	.45	88.8	2.6	27.6	24.3	50 800	213	–	2.2	–
Lanesburgh township	1 613	502	6.8	91.0	2.2	483	3.29	.48	89.6	1.9	12.8	10.8	80 400	388	–	.7	7.4
Le Center city	2 006	789	5.5	76.6	8.7	763	2.13	.43	76.5	2.0	32.4	31.5	48 300	224	.6	1.7	2.7
Le Sueur city	3 714	1 519	5.6	73.1	12.2	1 461	2.17	.42	71.5	1.2	30.6	28.7	58 300	278	1.5	.9	6.1
Lexington township	745	274	6.2	91.6	–	249	2.49	.45	90.8	1.2	24.5	16.1	65 600	237	–	.9	–
Montgomery city	2 399	1 019	5.4	77.3	7.6	954	2.10	.45	78.2	2.2	34.6	30.5	48 700	230	–	1.5	8.4
Montgomery township	627	228	6.4	91.2	–	216	2.45	.43	92.1	.9	26.4	15.3	71 600	275	–	–	5.6
New Prague city	1 213	477	5.9	87.0	1.9	459	2.28	.43	82.1	1.1	33.3	23.1	67 300	352	–	.3	4.7
Ottawa township	323	122	7.0	92.6	–	118	2.36	.38	87.3	.8	25.4	13.6	63 500	225	–	–	6.3
Sharon township	559	203	7.1	92.1	–	196	2.63	.39	88.3	1.0	14.8	15.3	73 300	263	–	2.3	–
Tyrone township	662	223	7.3	92.4	.4	215	2.64	.42	92.6	.9	22.3	9.3	68 600	216	–	1.0	–
Washington township	652	423	5.6	84.9	–	240	2.32	.40	90.8	1.7	20.4	15.0	96 000	344	–	1.4	15.4
Waterville city	1 771	817	5.3	76.0	6.7	682	2.13	.43	77.3	1.2	33.9	29.9	43 900	218	–	3.1	8.8
Waterville township	619	289	5.8	83.0	–	217	2.31	.43	84.8	1.8	24.4	16.1	67 100	238	–	–	8.3
Lincoln County	6 890	3 050	6.0	87.4	2.2	2 704	2.10	.40	79.9	.7	40.2	28.0	22 900	141	.6	2.0	7.5
Alta Vista township	252	86	6.6	94.2	–	81	2.85	.45	81.5	1.2	22.2	17.3	13 800	113	–	–	–
Arco city	104	54	5.9	88.9	–	47	1.82	.35	87.2	–	48.9	38.3	12 500	100	–	–	14.3
Ash Lake township	224	86	6.4	90.7	–	82	2.33	.41	80.5	1.2	29.3	25.6	57 500	213	–	–	–
Diamond Lake township	216	85	6.3	94.1	–	73	2.55	.44	80.8	1.4	26.0	12.3	40 600	80–	–	1.7	–
Drammen township	180	66	6.3	98.5	–	56	2.50	.47	80.4	3.6	30.4	8.9	37 500	–	–	2.2	–
Hansonville township	150	64	6.6	96.9	–	52	2.45	.45	80.8	1.9	30.8	15.4	32 500	138	–	–	9.1
Hendricks city	684	369	5.5	86.2	–	325	1.68	.32	80.9	.3	60.3	42.8	18 700	133	–	4.0	13.9
Hendricks township	255	132	6.4	90.9	–	87	2.42	.43	74.7	–	24.1	14.9	32 500	113	–	3.0	–
Hope township	331	118	6.8	96.6	–	109	2.70	.44	80.7	1.8	16.5	11.0	42 500	119	–	2.2	4.5
Ivanhoe city	751	343	5.3	75.5	4.4	318	1.79	.39	74.5	–	46.5	40.9	24 300	128	2.7	2.5	10.0
Lake Benton city	693	353	5.6	85.0	10.2	324	1.89	.36	80.6	.9	49.7	32.1	20 600	117	–	1.9	11.3
Lake Benton township	234	88	6.5	95.5	–	75	3.13	.46	84.0	1.3	17.3	14.7	42 500	1 000	–	–	–
Lake Stay township	187	65	6.6	98.5	–	60	2.86	.44	83.3	1.7	20.0	15.0	13 800	187	–	2.0	–
Limestone township	195	70	6.7	84.3	1.4	63	2.71	.44	81.0	–	28.6	17.5	37 500	138	–	3.8	–
Marble township	214	88	6.0	94.3	–	80	2.36	.41	82.5	1.3	36.3	20.0	12 500	113	–	–	–
Marshfield township	242	93	6.7	91.4	–	88	2.46	.41	79.5	1.1	23.9	19.3	23 800	125	–	2.8	–
Royal township	271	101	6.2	98.0	–	92	2.60	.43	83.7	3.3	33.7	18.5	15 800	100	–	1.3	–
Shaokatan township	216	114	5.7	78.9	–	76	2.33	.41	85.5	–	27.6	17.1	32 500	213	–	–	–
Tyler city	1 257	568	5.6	83.6	2.8	523	1.96	.39	78.0	.2	47.2	31.9	27 600	209	–	2.6	10.2
Verdi township	234	107	6.3	94.4	–	93	2.16	.39	83.9	–	36.6	23.7	12 500	80–	–	–	6.3

TIPSII [UPF] GH127 CENSUS90 72583600 06/22/92 4:35 PM MACHINE: C DATA:CENSUS90*H1TIPSDA27. 06/18/92 14:00:34 TAPE: NONE FRAME: 331
TSF:CENSUS90*92. 06/18/92 14:04:03 UTF:CENSUS90*93. 06/18/92 14:04:03 META:CENSUS90*H1TABLES27. 06/18/92 14:24:01

Table 73. **Summary of General Housing Characteristics: 1990**—Con.

[For definitions of terms and meanings of symbols, see text]

County County Subdivision	All persons	All housing units: Total	All housing units: Median rooms	All housing units: Percent: 1 unit, detached or attached	All housing units: Percent: In buildings with 10 or more units	Occupied housing units: Total	Occupied housing units: Median persons in unit	Occupied housing units: Mean number of persons per room	Occupied housing units: Percent: Owner	Occupied housing units: Percent: With 1.01 or more persons per room	Occupied housing units: Percent: With householder 65 years and over	Occupied housing units: Percent: 1-person households	Occupied housing units: Specified owner, median value (dollars)	Occupied housing units: Specified renter: Median contract rent (dollars)	Occupied housing units: Specified renter: Percent with meals included in rent	Vacancy rate: Homeowner	Vacancy rate: Rental
Lyon County	24 789	9 675	5.7	73.1	12.8	9 073	2.22	.43	68.4	1.1	27.1	26.1	48 200	246	.6	1.7	9.2
Amiret township	285	96	6.5	92.7	–	93	2.82	.45	76.3	–	20.4	15.1	24 200	162	–	1.4	–
Balaton city	737	298	5.7	87.9	6.7	287	1.99	.39	79.4	1.7	46.3	32.8	22 600	181	–	.9	–
Clifton township	291	101	6.9	96.0	–	97	2.75	.43	66.0	–	16.5	17.5	45 000	263	–	–	2.9
Coon Creek township	286	98	6.6	99.0	–	95	2.86	.44	83.2	–	14.7	14.7	32 500	90	–	–	11.1
Cottonwood city	982	416	5.8	76.4	7.2	393	2.15	.42	74.8	1.0	34.6	26.0	43 200	174	–	2.0	9.2
Custer township	279	100	6.6	91.0	–	93	2.69	.42	83.9	1.1	23.7	7.5	26 700	137	–	1.3	–
Eidsvold township	229	81	6.8	98.8	–	77	2.40	.42	77.9	2.6	27.3	20.8	42 500	80–	–	–	5.6
Fairview township	513	176	6.4	87.5	–	166	2.91	.47	78.3	1.2	17.5	13.3	48 500	181	–	2.3	10.0
Florence city	53	29	6.1	82.8	–	24	1.94	.35	91.7	–	45.8	33.3	10 000–	102	–	8.3	33.3
Garvin city	149	74	5.7	97.3	–	68	1.76	.39	83.8	–	29.4	42.6	10 000–	137	–	3.4	15.4
Ghent city	316	126	5.8	79.4	9.5	121	2.28	.43	78.5	.8	22.3	24.8	33 900	188	–	2.1	–
Grandview township	345	113	7.1	95.6	–	109	2.86	.44	72.5	.9	19.3	16.5	53 300	237	–	–	3.2
Island Lake township	250	80	6.7	97.5	–	75	3.18	.48	84.0	–	24.0	6.7	32 500	213	–	3.1	–
Lake Marshall township	511	183	6.8	91.8	–	178	2.45	.41	78.7	.6	16.9	18.5	65 700	267	–	1.4	–
Lucas township	281	94	6.8	87.2	1.1	88	2.68	.46	67.0	1.1	17.0	12.5	57 500	154	–	4.8	6.5
Lynd city	287	122	5.2	69.7	–	114	2.16	.46	75.4	.9	18.4	28.1	35 000	173	–	3.4	6.7
Lynd township	468	157	7.0	91.7	–	146	3.22	.45	80.8	2.7	13.7	12.3	65 000	231	–	1.7	9.7
Lyons township	211	78	6.8	100.0	–	70	2.46	.42	78.6	1.4	17.1	14.3	47 500	187	–	–	11.8
Marshall city	12 023	4 692	5.2	58.4	23.5	4 443	2.14	.43	57.6	1.0	24.2	28.7	60 000	277	.8	1.2	8.2
Minneota city	1 417	567	5.7	82.4	4.6	524	2.19	.42	81.9	1.0	35.3	27.5	34 500	184	–	2.5	13.6
Monroe township	259	99	6.5	97.0	–	90	2.47	.43	67.8	1.1	18.9	16.7	47 500	156	–	–	9.4
Nordland township	267	83	6.9	94.0	–	77	2.92	.47	85.7	3.9	24.7	11.7	45 000	138	–	1.5	–
Rock Lake township	324	108	6.8	95.4	–	102	2.97	.45	84.3	1.0	22.5	16.7	45 600	263	–	4.4	–
Russell city	394	172	5.8	93.6	–	160	2.15	.43	85.6	2.5	38.1	25.6	20 500	188	–	1.4	23.3
Shelburne township	227	86	6.2	93.0	–	79	2.35	.44	81.0	1.3	25.3	17.7	32 500	156	–	1.5	6.3
Sodus township	271	99	6.8	99.0	–	94	2.50	.42	84.0	1.1	26.6	20.2	55 700	163	–	–	16.7
Stanley township	294	91	6.9	90.1	–	86	3.13	.48	72.1	3.5	17.4	7.0	56 300	213	–	1.6	4.0
Taunton city	175	80	5.7	87.5	–	71	2.03	.41	84.5	2.8	43.7	26.8	18 100	169	–	3.2	8.3
Tracy city	2 059	986	5.6	80.2	4.6	872	1.91	.38	78.9	.6	42.3	35.2	27 500	160	1.2	3.0	24.6
Vallers township	289	90	7.0	98.9	–	86	3.14	.46	74.4	2.3	15.1	9.3	45 000	213	–	1.5	–
Westerheim township	317	100	6.8	95.0	–	95	3.13	.47	80.0	3.2	22.1	15.8	45 800	150	–	2.6	–
McLeod County	32 030	12 391	5.8	74.8	9.2	11 815	2.33	.44	77.0	1.4	25.7	23.4	62 000	284	.4	1.1	7.6
Acoma township	1 040	348	6.6	87.4	–	330	3.10	.45	89.7	.6	12.1	9.1	105 900	272	–	.7	2.9
Bergen township	844	286	6.8	85.7	–	275	2.90	.45	85.8	1.5	19.3	11.6	70 800	244	–	–	17.0
Biscay city	113	42	6.3	83.3	–	40	2.34	.45	92.5	–	20.0	10.0	48 800	238	–	2.6	–
Brownton city	781	318	5.8	85.2	9.4	304	2.14	.44	81.9	1.3	38.2	30.9	37 400	192	–	1.2	6.8
Collins township	495	191	6.2	92.7	–	173	2.48	.43	88.4	2.3	28.3	13.3	68 100	263	–	.6	4.8
Glencoe city	4 648	1 861	5.6	71.1	7.3	1 808	2.17	.43	77.6	1.4	30.4	27.0	58 000	266	.5	1.4	4.9
Glencoe township	617	215	6.7	91.6	–	206	2.74	.43	88.3	1.9	20.9	12.1	67 800	258	–	.5	7.7
Hale township	992	336	6.0	89.6	.3	322	2.75	.49	85.7	2.5	19.6	14.3	65 300	238	–	1.1	–
Hassan Valley township	786	262	7.0	96.2	–	260	2.81	.42	92.7	1.2	21.2	10.4	75 100	313	–	.4	5.0
Helen township	884	288	7.1	92.0	–	279	3.09	.43	91.8	.7	19.0	12.2	71 000	208	–	–	4.2
Hutchinson city	11 523	4 764	5.3	61.7	17.9	4 483	2.21	.44	67.4	1.3	23.5	27.1	65 800	310	.1	1.5	9.2
Hutchinson township	1 069	375	6.6	92.5	–	356	2.75	.44	94.1	.6	25.0	12.6	75 300	313	–	.3	4.5
Lester Prairie city	1 180	461	5.8	80.9	2.8	446	2.35	.45	78.5	1.3	26.7	25.8	54 700	277	1.2	1.4	6.8
Lynn township	734	255	6.8	91.0	–	248	2.59	.42	83.9	.8	19.8	11.3	77 000	284	–	–	–
Penn township	390	131	6.7	94.7	–	126	2.98	.45	85.7	.8	26.2	10.3	54 500	115	25.0	.9	–
Plato city	355	134	6.1	91.8	.7	132	2.38	.40	90.2	.8	27.3	21.2	55 400	247	9.1	–	–
Rich Valley township	701	267	6.2	90.3	–	247	2.40	.43	91.5	2.4	28.7	14.6	62 000	269	–	2.2	–
Round Grove township	349	120	6.5	97.5	–	115	2.64	.45	80.0	2.6	28.7	14.8	43 800	150	–	–	4.2
Silver Lake city	764	334	5.3	81.1	6.9	322	2.01	.43	74.2	1.2	39.4	34.5	43 700	242	–	1.2	2.4
Stewart city	566	245	5.9	85.3	–	230	2.06	.41	85.2	2.2	40.9	34.8	36 100	209	–	1.0	2.9
Sumter township	515	170	6.6	95.3	–	166	2.73	.46	86.1	1.8	25.9	10.2	70 700	237	–	–	–
Winsted city	1 581	609	5.5	70.4	13.8	585	2.17	.45	69.6	1.2	32.6	33.3	58 700	254	1.2	.5	10.1
Winsted township	1 103	379	6.4	86.5	.3	362	2.75	.46	87.8	1.7	18.5	14.9	68 000	313	5.0	.9	10.2
Mahnomen County	5 044	2 505	5.1	69.3	3.0	1 805	2.33	.49	79.4	3.9	33.2	24.3	33 900	131	.4	1.8	8.4
Beaulieu township	133	51	5.0	86.3	–	44	2.59	.51	86.4	6.8	31.8	20.5	30 000	–	–	–	14.3
Bejou city	110	51	4.8	78.4	–	39	2.07	.57	79.5	12.8	46.2	28.2	10 000–	93	–	3.1	20.0
Bejou township	119	48	5.8	85.4	–	40	2.88	.49	85.0	–	17.5	17.5	25 000	–	–	–	–
Chief township	159	57	6.4	87.7	–	50	2.72	.49	84.0	2.0	34.0	14.0	50 000	90	–	2.3	11.1
Clover township	131	50	5.0	76.0	–	44	2.43	.59	79.5	13.6	34.1	18.2	23 100	90	–	2.8	–
Gregory township	129	47	6.0	80.9	–	38	3.17	.54	89.5	2.6	31.6	7.9	20 000	80–	–	–	–
Heier township	160	69	5.1	81.2	–	57	2.42	.48	87.7	3.5	26.3	21.1	55 000	140	–	7.4	–
Island Lake township	235	291	4.1	33.7	–	88	2.32	.48	90.9	2.3	30.7	23.9	35 000	80–	–	4.8	–
La Garde township	142	48	5.6	75.0	–	41	2.33	.55	73.2	7.3	29.3	31.7	41 300	137	–	–	–
Lake Grove township	199	82	6.0	87.8	–	74	2.27	.43	85.1	2.7	28.4	23.0	42 500	213	–	–	–
Mahnomen city	1 154	536	5.2	76.7	11.2	478	1.96	.43	73.8	1.9	47.9	36.8	33 600	194	.8	2.8	12.6
Marsh Creek township	147	55	6.1	89.1	–	49	2.56	.48	75.5	4.1	30.6	14.3	52 500	231	–	–	7.7
Oakland township	225	145	4.8	66.9	–	88	2.26	.47	93.2	–	20.5	21.6	40 600	225	–	2.4	14.3
Pembina township	517	189	6.3	91.0	–	178	2.50	.45	93.3	1.7	26.4	11.8	43 000	150	–	1.8	20.0
Popple Grove township	207	77	6.2	94.8	–	73	2.38	.44	90.4	2.7	35.6	13.7	36 300	171	–	–	–
Rosedale township	162	55	6.8	89.1	–	49	2.94	.48	81.6	2.0	24.5	8.2	25 000	80–	–	–	–
Southeast Mahnomen unorg.	168	230	4.7	44.8	–	54	2.40	.64	88.9	11.1	27.8	14.8	48 300	113	–	2.0	–
Twin Lakes township	617	285	4.7	59.6	–	186	2.97	.67	54.3	11.8	14.0	17.7	35 000	80–	–	–	6.6
Waubun city	330	139	5.3	70.5	11.5	135	1.91	.43	76.3	.7	40.0	39.3	28 200	117	–	–	3.0
Marshall County	10 993	5 049	5.5	78.9	3.3	4 194	2.22	.44	82.1	1.4	33.0	26.3	34 600	159	–	2.4	11.5
Agder township	112	55	6.1	81.8	–	39	2.46	.41	92.3	2.6	35.9	15.4	37 500	140	–	7.7	–
Alma township	124	58	5.9	91.4	–	50	2.05	.41	90.0	–	46.0	28.0	35 000	200	–	2.2	–
Alvarado city	356	171	5.1	62.6	.6	146	2.07	.44	73.3	3.4	33.6	33.6	35 300	142	–	3.6	22.0
Argyle city	636	298	5.6	79.9	3.7	251	2.13	.42	78.5	1.6	31.9	31.1	39 000	171	–	1.5	3.6
Augsburg township	120	57	5.6	89.5	–	42	2.38	.46	76.2	–	23.8	14.3	22 500	–	–	3.0	23.1
Big Woods township	119	55	6.4	94.5	–	40	2.70	.46	92.5	–	30.0	12.5	26 700	188	–	2.6	40.0
Bloomer township	119	38	6.6	94.7	–	30	4.00	.56	96.7	–	16.7	3.3	32 500	–	–	–	–
Boxville township	47	25	6.1	100.0	–	20	2.17	.35	95.0	–	50.0	20.0	30 000	–	–	5.0	–
Cedar township	113	52	5.4	86.5	–	43	2.31	.43	88.4	–	20.9	25.6	27 500	163	–	2.6	16.7
Como township	70	39	4.9	53.8	–	22	3.50	.55	81.8	–	13.6	18.2	30 000	–	–	5.3	–

TIPSII [UPF] GH127 CENSUS90 72583600 06/22/92 4:35 PM MACHINE: C DATA:CENSUS90*H1TIPSDA27. 06/18/92 14:00:34 TAPE: NONE FRAME: 332
TSF:CENSUS90*92. 06/18/92 14:04:03 UTF:CENSUS90*93. 06/18/92 14:04:03 META:CENSUS90*H1TABLES27. 06/18/92 14:24:01

Table 73. **Summary of General Housing Characteristics: 1990**—Con.

[For definitions of terms and meanings of symbols, see text]

County County Subdivision	All persons	All housing units: Total	All housing units: Median rooms	All housing units: Percent: 1 unit, detached or attached	All housing units: Percent: In buildings with 10 or more units	Occupied housing units: Total	Occupied housing units: Median persons in unit	Occupied housing units: Mean number of persons per room	Occupied housing units: Percent: Owner	Occupied housing units: Percent: With 1.01 or more persons per room	Occupied housing units: Percent: With householder 65 years and over	Occupied housing units: Percent: 1-person households	Occupied housing units: Specified owner, median value (dollars)	Occupied housing units: Specified renter: Median contract rent (dollars)	Occupied housing units: Specified renter: Percent with meals included in rent	Vacancy rate: Homeowner	Vacancy rate: Rental
Marshall County—Con.																	
Comstock township	143	70	5.8	88.6	–	56	2.26	.40	87.5	–	37.5	21.4	21 300	125	–	5.8	–
Donnelly township	36	13	6.3	92.3	–	10	4.00	.55	90.0	10.0	10.0	10.0	72 500	238	–	–	–
Eagle Point township	82	37	6.0	89.2	–	27	2.38	.49	77.8	–	14.8	11.1	37 500	80–	–	–	–
East Park township	16	27	4.4	66.7	–	6	2.50	.43	83.3	–	16.7	16.7	–	213	–	16.7	–
East Valley township	57	28	5.3	75.0	–	20	2.50	.48	85.0	–	25.0	10.0	45 000	–	–	–	–
Eckvoll township	130	52	5.1	76.9	–	46	2.36	.49	89.1	4.3	37.0	23.9	22 500	213	–	–	–
Espelie township	51	23	5.6	91.3	–	17	2.88	.50	82.4	–	29.4	17.6	32 500	725	–	6.7	25.0
Excel township	270	117	6.2	90.6	–	97	2.40	.43	89.7	2.1	21.6	18.6	51 700	90	–	2.2	9.1
Foldahl township	122	53	5.7	83.0	–	44	2.36	.46	93.2	4.5	38.6	22.7	55 000	–	–	2.4	–
Fork township	30	19	6.3	84.2	–	13	2.33	.36	92.3	–	46.2	30.8	41 300	313	–	25.0	50.0
Grand Plain township	75	28	6.0	89.3	–	22	3.06	.51	90.9	4.5	31.8	–	12 500	–	–	–	–
Grygla city	220	115	4.3	51.3	–	102	1.77	.45	59.8	1.0	47.1	42.2	25 600	142	–	1.6	14.6
Holt city	88	42	5.3	81.0	–	38	2.05	.41	94.7	2.6	15.8	34.2	22 500	–	–	–	–
Holt township	184	76	5.8	93.4	–	68	2.32	.45	91.2	4.4	35.3	16.2	40 000	113	–	4.6	–
Huntly township	90	43	5.2	72.1	–	36	2.21	.45	86.1	2.8	30.6	36.1	22 500	–	–	–	–
Lincoln township	143	62	5.2	77.4	–	48	2.88	.51	89.6	2.1	20.8	14.6	35 000	137	–	2.3	–
Linsell township	45	32	4.0	56.3	–	18	2.00	.45	94.4	–	27.8	38.9	–	163	–	–	–
McCrea township	282	109	6.3	95.4	–	101	2.42	.41	93.1	1.0	23.8	11.9	52 500	188	–	1.1	12.5
Marsh Grove township	144	60	5.6	85.0	–	52	2.24	.45	88.5	1.9	21.2	23.1	47 500	–	–	–	25.0
Middle River city	285	149	4.9	70.5	13.4	134	1.73	.42	67.2	.7	41.8	44.8	20 800	123	–	1.1	–
Middle River township	115	45	6.7	95.6	–	36	2.77	.42	94.4	–	22.2	2.8	50 000	125	–	–	–
Moose River township	49	42	4.6	57.1	–	18	2.25	.43	77.8	–	16.7	16.7	12 500	138	–	–	–
Moylan township	136	57	5.3	77.2	–	46	2.68	.51	82.6	–	19.6	15.2	35 000	–	–	2.6	27.3
Mud Lake unorg.	–	–	–	–	–	–	–	–	–	–	–	–	–	–	–	–	–
Nelson Park township	195	82	5.5	89.0	–	64	2.70	.50	92.2	3.1	39.1	23.4	35 000	413	–	1.7	–
Newfolden city	345	171	5.0	71.9	–	155	1.88	.42	69.7	1.3	41.9	37.4	22 700	147	–	2.7	6.0
New Folden township	207	87	5.9	89.7	–	79	2.28	.44	86.1	1.3	26.6	20.3	22 500	–	–	1.4	–
New Maine township	212	88	5.3	75.0	–	66	3.17	.52	95.5	1.5	24.2	15.2	37 500	–	–	–	–
New Solum township	304	116	5.8	77.6	–	99	3.08	.48	90.9	1.0	26.3	15.2	27 500	204	–	–	10.0
Oak Park township	190	82	6.1	93.9	–	72	2.50	.41	86.1	–	31.9	26.4	40 000	144	–	–	9.1
Oslo city	362	160	5.3	83.1	–	143	2.02	.45	87.4	4.2	41.3	31.5	32 700	175	–	3.8	5.3
Parker township	56	25	6.7	96.0	–	14	4.50	.58	92.9	7.1	14.3	7.1	37 500	80–	–	7.1	–
Rollis township	131	72	4.8	72.2	–	49	2.29	.48	83.7	2.0	38.8	16.3	11 300	190	–	2.4	11.1
Sinnott township	62	35	6.4	85.7	–	26	2.14	.33	92.3	–	34.6	15.4	–	–	–	–	–
Spruce Valley township	263	116	5.9	90.5	–	95	2.43	.45	89.5	–	24.2	16.8	26 800	163	–	1.2	–
Stephen city	707	342	5.7	78.4	3.5	301	2.00	.39	79.1	.3	39.5	33.2	42 400	181	–	3.6	11.3
Strandquist city	98	53	5.0	73.6	–	45	2.00	.43	77.8	–	37.8	28.9	10 000	90	–	5.4	9.1
Tamarac township	139	42	7.2	97.6	–	40	3.00	.49	85.0	2.5	20.0	7.5	51 700	237	–	2.9	–
Thief Lake township	67	38	5.8	76.3	–	25	2.35	.42	84.0	–	20.0	16.0	–	80–	–	–	–
Valley township	213	81	5.5	81.5	–	71	2.65	.51	94.4	2.8	26.8	11.3	40 000	80–	–	2.9	–
Vega township	127	63	6.5	100.0	–	48	2.22	.38	85.4	2.1	29.2	22.9	28 300	90	–	–	–
Veldt township	50	23	5.1	73.9	–	20	2.21	.48	100.0	–	30.0	25.0	–	–	–	–	–
Viking city	103	47	5.3	80.9	–	40	2.13	.44	87.5	–	30.0	37.5	16 300	263	–	2.8	16.7
Viking township	178	74	5.4	78.4	–	67	2.24	.46	88.1	3.0	38.8	17.9	37 500	188	–	1.7	11.1
Wanger township	108	60	6.3	91.7	–	43	2.22	.39	93.0	–	34.9	23.3	16 700	263	–	2.4	–
Warren city	1 813	830	5.3	68.3	14.9	733	2.01	.42	72.3	.8	37.0	33.6	40 200	165	–	2.6	17.1
Warrenton township	100	42	6.8	95.2	–	37	2.25	.40	97.3	–	35.1	21.6	47 500	263	–	2.7	–
West Valley township	145	76	5.3	84.2	–	52	2.50	.48	92.3	3.8	34.6	25.0	20 000	–	–	–	20.0
Whiteford township	49	24	5.5	91.7	–	18	2.38	.44	83.3	5.6	11.1	11.1	77 500	–	–	11.8	–
Wright township	160	73	5.8	89.0	–	54	2.50	.50	85.2	1.9	29.6	24.1	35 000	–	–	–	20.0
Martin County	22 914	9 847	5.9	81.6	5.8	9 129	2.13	.40	74.9	.8	32.4	27.8	40 500	204	2.3	1.5	8.3
Cedar township	268	109	6.8	98.2	–	100	2.35	.39	90.0	–	22.0	22.0	29 600	–	–	2.2	16.7
Center Creek township	307	127	6.4	96.1	–	114	2.25	.41	69.3	.9	31.6	14.0	35 000	131	–	–	2.8
Ceylon city	461	200	5.8	91.5	–	177	2.12	.42	87.0	1.7	40.7	28.2	12 200	146	–	.6	32.4
Dunnell city	187	91	5.8	97.8	–	78	2.11	.41	79.5	1.3	37.2	28.2	19 000	125	7.1	6.1	5.9
East Chain township	375	137	6.9	97.8	–	126	2.76	.42	71.4	1.6	25.4	13.5	32 100	144	–	1.1	–
Elm Creek township	217	89	6.9	94.4	–	80	2.39	.38	83.8	–	22.5	18.8	41 300	80–	–	–	7.1
Fairmont city	11 265	4 989	5.5	73.0	9.4	4 717	2.04	.41	72.3	.8	32.6	31.5	47 600	218	3.2	1.5	8.1
Fairmont township	277	104	6.9	92.3	–	100	2.35	.39	77.0	–	19.0	17.0	66 300	169	–	1.3	–
Fox Lake township	316	139	6.1	86.3	–	109	2.70	.45	75.2	1.8	23.9	16.5	37 500	169	–	–	6.9
Fraser township	331	120	7.2	99.2	–	114	2.73	.39	67.5	.9	22.8	13.2	46 300	159	–	–	7.5
Galena township	284	108	6.8	100.0	–	101	2.38	.40	81.2	–	30.7	18.8	41 900	188	–	1.2	–
Granada city	374	156	5.7	91.7	–	144	2.11	.45	79.2	1.4	36.8	28.5	20 700	153	–	1.7	3.2
Jay township	290	109	6.8	98.2	–	104	2.35	.40	79.8	1.0	27.9	17.3	42 500	146	–	1.2	–
Lake Belt township	259	115	6.5	97.4	–	104	2.17	.37	79.8	1.0	31.7	18.3	24 200	163	–	3.5	8.7
Lake Fremont township	265	101	6.8	95.0	–	93	2.38	.41	76.3	1.1	26.9	12.9	40 000	100	–	1.4	15.4
Manyaska township	347	161	6.4	91.3	–	123	2.49	.41	79.7	1.6	20.3	19.5	47 500	187	–	3.0	3.8
Nashville township	280	104	6.8	100.0	–	94	2.70	.42	67.0	2.1	22.3	13.8	35 000	137	–	–	6.1
Northrop city	276	109	6.1	91.7	–	103	2.32	.43	87.4	–	19.4	26.2	35 200	225	–	–	13.3
Ormsby city	52	28	6.1	100.0	–	26	1.75	.32	96.2	–	53.8	38.5	30 800	163	–	3.8	–
Pleasant Prairie township	327	130	6.4	94.6	–	115	2.40	.43	80.0	–	27.8	13.0	37 000	163	–	1.1	4.2
Rolling Green township	314	128	6.5	93.0	–	121	2.18	.39	64.5	–	24.8	24.0	43 100	217	–	1.3	2.3
Rutland township	448	161	6.7	95.0	–	149	2.49	.41	77.9	–	20.8	14.1	52 500	188	9.1	.9	2.9
Sherburn city	1 105	539	5.6	80.5	2.8	483	1.93	.38	77.0	1.0	43.7	36.0	31 600	171	–	3.6	15.3
Silver Lake township	488	200	6.8	93.5	.5	179	2.36	.39	80.4	–	31.3	18.4	63 800	146	–	.7	5.4
Tenhassen township	331	129	7.0	93.8	–	122	2.29	.38	77.0	.8	30.3	19.7	26 300	125	–	–	3.4
Trimont city	745	356	5.3	87.6	6.5	317	1.93	.39	81.4	.3	46.1	34.7	25 600	164	–	1.9	13.2
Truman city	1 292	540	5.7	81.7	8.7	507	2.02	.40	72.8	.8	39.4	32.0	30 900	200	–	1.6	9.2
Waverly township	282	104	7.3	99.0	–	96	2.50	.39	74.0	–	18.8	14.6	41 300	187	–	1.4	3.8
Welcome city	790	327	5.6	80.7	3.7	306	2.24	.44	80.7	1.3	31.0	24.5	31 500	200	–	.8	9.2
Westford township	361	137	6.5	97.1	–	127	2.43	.41	78.7	.8	22.8	15.0	43 000	122	–	1.0	10.0
Meeker County	20 846	9 139	5.7	79.8	3.9	7 651	2.28	.44	79.6	2.2	29.7	24.0	49 100	234	3.7	1.8	6.3
Acton township	460	196	6.0	80.1	–	156	2.71	.44	75.6	1.3	23.1	14.1	43 800	206	–	.8	7.3
Cedar Mills city	80	30	6.3	80.0	–	26	2.40	.45	73.1	–	38.5	15.4	37 500	263	–	–	–
Cedar Mills township	520	185	6.4	88.6	–	171	2.74	.45	85.4	1.2	24.6	14.0	49 500	188	–	–	3.8
Collinwood township	844	407	6.1	89.2	.2	298	2.43	.42	90.9	1.0	24.8	16.1	73 900	169	–	.7	–
Cosmos city	610	255	5.0	78.4	4.3	234	2.03	.46	80.3	3.0	37.6	32.5	34 300	168	–	3.1	4.2
Cosmos township	269	97	6.2	89.7	–	91	2.77	.45	87.9	1.1	24.2	11.0	46 300	162	–	1.2	8.3
Danielson township	338	121	6.4	93.4	–	111	2.47	.45	87.4	.9	20.7	12.6	41 800	187	–	–	6.7
Darwin city	252	124	5.1	74.2	–	110	1.99	.42	76.4	–	38.2	34.5	32 100	213	–	5.6	18.8
Darwin township	684	354	5.6	83.1	–	244	2.43	.44	89.3	1.2	20.9	14.8	77 000	187	–	.9	3.7
Dassel city	1 082	488	5.2	66.4	11.7	447	1.96	.43	67.3	3.1	38.0	35.6	43 600	259	3.6	3.5	13.1

TIPSII [UPF] GH127 CENSUS90 72583600 06/22/92 4:35 PM MACHINE: C DATA:CENSUS90*H1TIPSDA27. 06/18/92 14:00:34 TAPE: NONE FRAME: 333
TSF:CENSUS90*92. 06/18/92 14:04:03 UTF:CENSUS90*93. 06/18/92 14:04:03 META:CENSUS90*H1TABLES27. 06/18/92 14:24:01

Table 73. **Summary of General Housing Characteristics: 1990**—Con.

[For definitions of terms and meanings of symbols, see text]

County County Subdivision	All persons	All housing units: Total	All housing units: Median rooms	All housing units: Percent: 1 unit, detached or attached	All housing units: Percent: In buildings with 10 or more units	Occupied housing units: Total	Occupied housing units: Median persons in unit	Occupied housing units: Mean number of persons per room	Occupied housing units: Percent: Owner	Occupied housing units: Percent: With 1.01 or more persons per room	Occupied housing units: Percent: With householder 65 years and over	Occupied housing units: Percent: 1-person households	Occupied housing units: Specified owner, median value (dollars)	Occupied housing units: Specified renter: Median contract rent (dollars)	Occupied housing units: Specified renter: Percent with meals included in rent	Vacancy rate: Homeowner	Vacancy rate: Rental
Meeker County—Con.																	
Dassel township	1 000	481	5.8	90.4	.2	343	2.41	.45	89.8	2.9	21.9	13.4	72 500	275	7.1	1.6	5.4
Eden Valley city	417	208	5.4	78.4	–	195	1.84	.38	75.4	2.6	46.2	37.4	34 900	182	–	2.0	4.0
Ellsworth township	697	397	5.5	83.1	.3	248	2.37	.45	92.3	1.6	24.6	15.3	72 300	237	–	1.3	9.5
Forest City township	617	251	6.0	83.3	–	208	2.69	.45	86.5	3.8	19.7	13.0	50 400	263	–	2.2	3.4
Forest Prairie township	833	345	6.0	83.2	–	257	2.86	.51	89.1	3.9	22.2	14.0	55 600	219	–	1.3	3.4
Greenleaf township	654	451	5.8	87.8	.4	234	2.41	.43	89.7	–	25.2	12.0	70 400	200	–	1.4	4.0
Grove City city	547	240	5.3	73.3	–	223	2.09	.44	74.0	1.8	33.6	28.7	31 900	155	–	1.8	3.3
Harvey township	421	136	6.8	91.2	–	130	3.15	.47	86.2	3.1	10.8	14.6	52 100	113	–	–	–
Kingston city	131	50	5.8	76.0	–	47	2.26	.45	87.2	4.3	44.7	19.1	32 500	208	–	–	–
Kingston township	1 064	521	5.4	87.1	.2	351	2.51	.49	88.6	5.1	23.9	15.1	51 300	219	–	3.1	9.1
Litchfield city	6 041	2 519	5.5	72.1	9.8	2 406	2.07	.42	70.7	2.0	33.9	32.5	49 200	261	5.6	1.7	5.4
Litchfield township	792	318	6.5	85.5	.6	269	2.64	.42	90.0	1.5	20.1	16.0	67 300	216	–	2.0	10.0
Manannah township	611	214	6.2	86.0	–	195	2.74	.49	86.2	1.5	24.1	16.4	38 500	150	–	1.2	–
Swede Grove township	421	142	6.5	83.1	–	133	2.77	.47	82.7	4.5	21.8	15.0	38 500	213	–	3.5	–
Union Grove township	612	275	5.9	87.3	–	207	2.42	.44	90.3	2.4	30.0	15.9	61 000	237	–	1.6	9.1
Watkins city	849	334	5.3	69.5	10.8	317	2.07	.44	72.6	.9	40.4	32.8	39 700	141	2.4	1.3	7.4
Mille Lacs County	18 670	9 065	5.2	73.1	4.6	6 911	2.28	.48	79.7	3.0	29.4	23.9	50 700	254	.2	1.8	9.2
Bock city	115	44	5.6	79.5	–	41	2.27	.51	85.4	9.8	36.6	29.3	35 000	187	–	2.8	–
Bogus Brook township	876	304	6.1	86.2	–	291	2.63	.48	92.4	2.7	20.3	14.4	53 800	137	–	–	–
Borgholm township	1 021	358	5.9	82.7	–	342	2.70	.49	93.9	1.5	20.2	14.0	54 500	213	–	1.8	8.7
Bradbury township	144	65	5.2	76.9	–	53	2.32	.50	98.1	3.8	20.8	20.8	30 000	–	–	3.7	–
Dailey township	193	141	4.9	54.6	–	72	2.35	.49	97.2	2.8	26.4	18.1	44 400	–	–	2.8	–
East Side township	543	700	4.5	81.6	–	233	2.09	.44	93.6	.9	43.3	20.6	60 600	325	–	2.7	21.1
Foreston city	354	130	5.7	79.2	–	120	2.77	.50	84.2	2.5	21.7	16.7	35 900	238	–	–	–
Greenbush township	1 027	358	6.0	77.9	–	335	2.90	.49	93.4	2.4	18.5	11.9	61 700	288	–	1.3	–
Hayland township	295	130	5.4	73.8	–	105	2.39	.49	91.4	1.0	26.7	15.2	37 500	188	–	1.0	–
Isle city	566	408	4.8	73.8	10.0	252	1.83	.46	65.1	2.4	48.8	40.5	43 200	243	–	3.5	19.3
Isle Harbor township	416	316	4.9	63.9	–	161	2.22	.46	95.0	4.3	28.6	18.6	45 400	200	–	.6	61.9
Kathio township	930	669	4.8	78.8	–	310	2.34	.58	82.6	10.6	27.1	19.7	47 700	125	3.3	2.3	34.1
Lewis township	43	32	4.5	62.5	–	19	1.95	.43	84.2	–	31.6	26.3	77 500	80–	–	5.9	–
Milaca city	2 182	987	5.0	62.1	11.9	920	1.92	.44	64.2	1.6	39.9	35.5	42 400	232	–	2.3	6.5
Milaca township	989	346	6.0	85.5	–	319	2.78	.49	92.8	3.1	20.4	10.0	58 300	213	–	2.3	4.2
Milo township	999	336	6.1	86.0	–	320	2.88	.49	89.1	1.6	17.2	11.9	56 800	238	–	.7	5.4
Mudgett township	88	38	4.7	57.9	–	29	2.45	.59	89.7	13.8	24.1	17.2	32 500	187	–	–	–
Onamia city	676	287	4.4	70.0	1.0	261	1.82	.50	58.6	3.1	48.7	41.4	29 900	176	–	2.5	.9
Onamia township	517	235	5.3	73.6	–	191	2.33	.50	91.6	4.2	20.9	18.8	36 300	242	–	3.8	5.9
Page township	440	198	5.3	71.2	–	159	2.38	.49	94.3	6.3	25.2	21.4	41 300	213	–	1.3	–
Pease city	178	70	5.3	92.9	–	67	2.23	.48	80.6	3.0	41.8	23.9	35 000	266	–	1.8	–
Princeton city	3 717	1 508	4.9	60.9	16.0	1 446	2.15	.47	64.8	2.6	30.5	30.9	54 000	288	.2	1.1	4.3
Princeton township	1 601	575	6.1	90.4	–	549	2.70	.45	90.9	2.4	18.0	13.7	61 400	319	–	.8	5.7
South Harbor township	563	572	4.6	67.7	.3	220	2.14	.47	89.5	4.5	35.5	23.6	60 400	288	–	5.7	23.3
Wahkon city	197	258	4.9	69.8	6.6	96	1.82	.42	83.3	1.0	40.6	37.5	35 400	267	–	2.4	46.7
Morrison County	29 604	12 434	5.4	80.1	4.1	10 399	2.36	.48	81.8	2.9	28.2	23.2	47 100	221	1.9	1.3	5.6
Agram township	444	171	5.8	88.3	–	137	2.95	.49	86.1	.7	13.1	10.9	65 400	169	–	.8	–
Belle Prairie township	1 620	574	6.3	91.3	–	561	2.54	.45	92.5	1.6	21.7	16.4	66 000	308	–	.4	4.5
Bellevue township	852	286	6.1	83.9	.3	255	3.23	.51	92.9	5.1	18.0	12.5	62 900	206	11.1	1.7	–
Bowlus city	260	109	5.3	89.9	–	103	2.16	.45	85.4	1.9	31.1	34.0	28 600	188	–	2.2	–
Buckman city	201	77	5.7	87.0	–	75	2.37	.45	86.7	1.3	32.0	28.0	40 900	221	–	1.5	–
Buckman township	716	203	6.5	85.2	–	198	3.54	.55	90.4	5.1	18.2	11.6	45 000	204	–	–	–
Buh township	582	163	6.3	91.4	–	158	3.56	.56	92.4	5.7	18.4	8.2	52 000	313	–	–	–
Culdrum township	487	173	6.1	85.0	–	162	2.61	.47	86.4	.6	24.1	23.5	47 500	163	–	.7	–
Cushing township	502	248	4.9	81.9	–	173	2.52	.52	94.8	6.9	21.4	22.0	45 500	212	–	–	18.2
Darling township	597	214	5.9	85.5	–	185	2.85	.52	88.1	5.4	17.8	13.0	60 800	275	–	1.2	4.3
Elmdale city	130	45	5.9	95.6	–	39	3.31	.53	92.3	7.7	23.1	17.9	29 300	80	–	2.7	–
Elmdale township	847	298	6.0	89.3	–	264	2.92	.51	90.2	4.9	24.6	18.2	50 500	206	–	1.2	3.7
Flensburg city	213	90	5.8	95.6	–	84	2.18	.41	91.7	1.2	41.7	22.6	30 000	188	–	2.5	–
Genola city	85	28	6.2	89.3	3.6	27	2.94	.48	77.8	3.7	25.9	11.1	44 200	263	–	–	–
Granite township	520	138	6.3	87.0	–	136	3.67	.58	94.1	5.9	17.6	8.1	37 500	263	–	.8	–
Green Prairie township	672	239	5.9	84.5	–	222	2.76	.49	93.7	1.8	18.9	14.4	55 600	237	–	1.4	6.7
Harding city	76	42	5.1	88.1	–	37	1.71	.36	83.8	–	51.4	43.2	36 900	188	–	3.1	–
Hillman city	45	20	4.7	70.0	–	17	2.22	.51	88.2	–	11.8	11.8	18 800	–	–	–	–
Hillman township	167	51	6.3	90.2	–	47	3.56	.53	93.6	2.1	6.4	12.8	42 500	175	–	–	–
Lakin township	334	128	5.7	75.8	.8	105	2.55	.55	94.3	4.8	23.8	21.0	37 500	337	–	–	14.3
Lastrup city	112	50	5.8	88.0	–	48	2.00	.39	93.8	4.2	52.1	27.1	35 500	263	–	2.2	–
Leigh township	174	70	5.2	78.6	–	60	2.45	.51	91.7	5.0	28.3	16.7	37 500	–	–	1.8	16.7
Little Falls city	7 232	3 048	5.1	66.0	11.5	2 901	2.05	.45	64.5	1.8	31.7	33.1	43 600	231	2.7	.7	6.5
Little Falls township	1 532	461	6.5	86.1	3.0	447	3.02	.48	90.8	2.9	17.2	11.6	73 900	275	–	1.2	6.8
Morrill township	608	190	5.5	77.4	–	179	3.18	.58	93.3	8.4	19.6	13.4	40 000	137	–	.6	7.7
Motley city	441	219	4.9	63.5	10.0	196	1.93	.43	74.5	1.5	42.3	35.2	30 300	185	–	6.4	5.7
Motley township	179	89	5.1	77.5	1.1	69	2.15	.44	87.0	1.4	33.3	13.0	46 900	196	–	–	10.0
Mount Morris township	93	35	5.9	77.1	–	34	2.36	.44	91.2	–	26.5	14.7	22 500	80–	–	–	–
Parker township	453	156	5.8	80.8	.6	142	2.92	.53	86.6	5.6	21.8	14.1	52 500	163	–	1.6	9.5
Pierz city	1 014	420	5.3	73.3	7.1	406	1.93	.40	76.4	1.5	48.8	35.2	43 400	202	1.2	1.3	2.0
Pierz township	636	178	6.6	93.3	–	174	3.71	.53	93.7	3.4	21.8	7.5	55 800	263	–	–	8.3
Pike Creek township	937	308	6.0	91.2	–	297	2.97	.50	93.6	2.7	24.2	16.5	54 400	206	–	1.4	5.0
Platte township	369	125	5.5	84.8	–	118	2.86	.53	92.4	5.1	25.4	15.3	37 500	142	–	.9	–
Pulaski township	295	211	4.7	91.9	–	100	2.47	.51	97.0	5.0	27.0	21.0	37 500	263	–	4.9	–
Rail Prairie township	127	124	4.8	95.2	–	49	2.15	.42	85.7	2.0	32.7	18.4	75 000	312	–	6.7	12.5
Randall city	571	232	5.4	75.4	3.9	217	2.23	.47	82.5	3.2	32.3	22.6	34 000	200	–	–	11.6
Richardson township	412	400	4.3	88.3	–	162	2.18	.47	88.9	3.1	30.2	19.1	55 500	163	–	.7	5.3
Ripley township	607	209	5.9	79.9	–	186	3.11	.54	90.9	5.9	14.5	11.8	44 600	275	–	.6	22.7
Rosing township	105	64	4.3	87.5	–	39	2.29	.45	97.4	2.6	35.9	15.4	54 500	–	–	–	–
Royalton city	802	314	5.3	72.3	11.8	298	2.26	.48	74.5	2.7	31.9	29.5	40 900	246	–	1.3	–
Scandia Valley township	822	1 236	4.2	88.3	.2	354	2.03	.41	92.7	2.0	37.6	21.2	65 400	271	–	4.7	10.3
Sobieski city	199	81	5.5	92.6	–	76	2.21	.46	92.1	3.9	35.5	21.1	38 300	187	–	2.8	–
Swan River township	759	230	6.2	87.0	–	218	3.27	.54	93.6	6.9	20.2	16.5	62 500	163	–	1.0	–
Swanville city	324	140	5.3	72.1	12.1	129	2.13	.46	72.9	2.3	38.8	36.4	28 000	200	–	1.1	2.8
Swanville township	504	188	6.0	89.9	–	180	2.33	.44	87.8	2.2	28.3	22.2	42 000	238	–	1.3	–
Two Rivers township	576	179	6.1	87.7	–	168	3.09	.54	93.5	4.2	28.0	15.5	40 000	80–	–	.6	–
Upsala city	371	180	5.2	71.7	10.0	167	1.85	.40	71.9	–	47.9	37.7	39 200	231	–	5.5	4.1

TIPSII [UPF] GH127 CENSUS90 72583600 06/22/92 4:35 PM MACHINE: C DATA:CENSUS90*H1TIPSDA27. 06/18/92 14:00:34 TAPE: NONE FRAME: 334
TSF:CENSUS90*92. 06/18/92 14:04:03 UTF:CENSUS90*93. 06/18/92 14:04:03 META:CENSUS90*H1TABLES27. 06/18/92 14:24:01

Table 73. **Summary of General Housing Characteristics: 1990**—Con.

[For definitions of terms and meanings of symbols, see text]

County County Subdivision	All persons	All housing units: Total	All housing units: Median rooms	All housing units: Percent: 1 unit, detached or attached	All housing units: Percent: In buildings with 10 or more units	Occupied housing units: Total	Occupied housing units: Median persons in unit	Occupied housing units: Mean number of persons per room	Occupied housing units: Percent: Owner	Occupied housing units: Percent: With 1.01 or more persons per room	Occupied housing units: Percent: With householder 65 years and over	Occupied housing units: Percent: 1-person households	Occupied housing units: Specified owner, median value (dollars)	Occupied housing units: Specified renter: Median contract rent (dollars)	Occupied housing units: Specified renter: Percent with meals included in rent	Vacancy rate: Homeowner	Vacancy rate: Rental
Mower County	37 385	15 831	5.6	79.8	6.9	15 028	2.11	.42	77.3	1.2	32.8	27.8	42 600	227	1.8	1.4	7.3
Adams city	756	313	6.1	81.5	4.5	300	1.98	.37	79.0	.3	44.7	30.0	38 900	184	–	2.1	4.5
Adams township	458	150	6.6	94.0	–	139	3.09	.48	85.6	2.2	18.7	11.5	52 000	163	–	–	–
Austin city	21 907	9 798	5.3	74.5	9.9	9 347	1.99	.42	73.0	1.2	35.0	31.9	43 000	235	2.1	1.5	8.1
Austin township	1 779	673	6.0	93.6	–	644	2.37	.43	92.1	.9	22.5	15.4	54 000	222	–	1.2	5.6
Bennington township	182	69	6.5	95.7	–	61	2.48	.44	78.7	–	36.1	13.1	37 500	225	–	–	–
Brownsdale city	695	286	5.6	80.8	6.3	274	2.15	.45	83.9	.7	36.1	25.5	37 400	171	–	2.1	8.3
Clayton township	192	62	6.7	95.2	–	54	3.00	.51	92.6	7.4	24.1	9.3	46 300	–	–	–	–
Dexter city	303	122	5.4	73.0	8.2	114	2.28	.47	79.8	1.8	28.1	31.6	24 300	163	–	–	8.0
Dexter township	285	118	6.4	92.4	–	104	2.36	.43	85.6	1.0	25.0	14.4	48 500	225	–	1.1	6.3
Elkton city	142	58	5.6	79.3	–	52	2.15	.47	84.6	1.9	38.5	28.8	33 500	188	–	4.3	20.0
Frankford township	348	129	6.9	92.2	–	120	2.48	.42	84.2	1.7	20.0	13.3	57 100	225	–	1.0	9.5
Grand Meadow city	967	382	5.6	79.1	3.9	367	2.12	.43	79.8	1.4	36.8	33.2	36 800	213	–	1.0	7.5
Grand Meadow township	338	124	6.6	94.4	–	120	2.25	.41	85.0	2.5	25.0	14.2	51 500	200	–	–	–
Lansing township	1 270	514	5.8	87.5	3.7	489	2.29	.43	84.0	1.0	24.9	19.0	49 200	273	1.8	1.4	1.3
Le Roy city	904	407	5.8	80.3	3.7	376	2.00	.41	81.4	1.3	41.5	32.7	31 900	155	–	2.2	5.4
Le Roy township	392	154	6.7	91.6	–	147	2.21	.39	82.3	–	26.5	23.8	42 500	175	–	.8	3.7
Lodi township	267	89	6.6	98.9	–	83	2.88	.46	89.2	2.4	18.1	7.2	42 500	163	–	–	10.0
Lyle city	504	218	5.8	81.2	6.4	204	2.01	.42	77.5	1.0	35.8	36.3	29 900	130	–	2.5	2.1
Lyle township	419	151	6.8	96.0	–	144	2.60	.42	83.3	–	22.9	20.1	47 500	219	–	.8	7.7
Mapleview city	206	96	4.7	100.0	–	89	2.04	.47	80.9	1.1	31.5	28.1	21 900	156	–	1.4	5.6
Marshall township	387	134	6.8	93.3	–	125	2.59	.44	78.4	3.2	20.8	12.8	42 500	188	–	–	–
Nevada township	391	143	6.3	96.5	–	128	2.79	.45	90.6	.8	22.7	14.1	43 800	138	–	1.7	–
Pleasant Valley township	292	111	6.4	87.4	–	108	2.31	.41	79.6	1.9	19.4	18.5	52 000	237	–	–	–
Racine city	288	99	6.5	89.9	–	97	2.67	.44	87.6	2.1	23.7	15.5	52 200	244	–	2.3	–
Racine township	527	175	6.8	91.4	–	171	2.97	.44	84.8	–	23.4	12.3	66 300	171	–	.7	–
Red Rock township	754	291	6.2	94.2	.7	276	2.36	.42	88.0	1.8	25.4	13.8	47 800	231	–	1.2	8.3
Rose Creek city	363	152	5.8	86.2	9.2	148	2.07	.42	80.4	–	45.3	31.1	34 400	200	–	.8	3.3
Sargeant city	78	34	6.1	91.2	–	33	2.19	.38	84.8	–	42.4	33.3	29 200	187	–	–	–
Sargeant township	271	104	6.8	91.3	–	93	2.63	.42	75.3	1.1	21.5	12.9	58 300	219	–	–	–
Taopi city	83	35	5.3	62.9	–	30	2.25	.48	90.0	–	33.3	40.0	22 500	138	–	3.6	50.0
Udolpho township	487	184	6.8	95.7	–	175	2.31	.40	88.6	1.1	34.3	13.7	50 300	288	–	1.9	4.8
Waltham city	170	72	6.0	94.4	–	65	2.17	.43	96.9	3.1	33.8	29.2	23 000	–	–	1.6	–
Waltham township	391	160	6.3	95.0	–	147	2.30	.40	85.7	2.0	29.9	12.2	38 800	200	–	2.3	–
Windom township	589	224	6.1	85.3	–	204	2.46	.45	89.7	1.5	24.5	13.2	50 900	200	–	1.6	12.5
Murray County	9 660	4 611	5.8	86.4	2.9	3 758	2.15	.41	79.4	1.1	35.4	26.2	30 400	155	.2	1.9	7.6
Avoca city	150	74	5.3	90.5	–	67	1.98	.41	88.1	–	35.8	34.3	11 900	113	–	1.7	27.3
Belfast township	214	83	6.4	95.2	–	78	2.38	.41	74.4	3.8	19.2	23.1	20 000	137	–	1.7	–
Bondin township	366	129	6.7	96.1	–	122	2.46	.44	79.5	.8	27.9	9.8	61 300	138	–	1.0	10.7
Cameron township	194	67	6.3	97.0	–	59	3.05	.47	78.0	–	23.7	10.2	32 500	80	–	–	–
Chanarambie township	238	84	6.2	95.2	–	78	2.64	.47	85.9	2.6	23.1	11.5	30 000	–	–	1.5	8.3
Chandler city	316	141	5.4	85.1	–	132	1.98	.42	78.0	2.3	47.7	31.8	37 500	122	–	1.9	6.5
Currie city	303	148	5.7	91.2	–	128	1.97	.41	87.5	1.6	39.1	36.7	15 800	80–	–	4.3	23.8
Des Moines River township	213	84	6.7	97.6	–	79	2.36	.39	78.5	–	30.4	15.2	32 500	113	–	–	–
Dovray city	60	41	5.1	95.1	–	31	1.50–	.34	87.1	–	51.6	51.6	18 100	90	–	3.6	–
Dovray township	217	90	6.6	96.7	–	83	2.15	.38	80.7	6.0	33.7	21.7	22 500	137	–	1.5	–
Ellsborough township	189	79	6.5	93.7	–	70	2.38	.42	74.3	–	27.1	18.6	22 500	138	–	3.7	–
Fenton township	241	83	6.7	96.4	–	78	2.47	.45	78.2	2.6	24.4	9.0	17 500	–	–	–	10.5
Fulda city	1 212	542	5.6	87.5	3.0	504	1.92	.39	82.3	.8	46.0	35.1	29 100	180	–	2.6	7.3
Hadley city	94	41	5.9	85.4	–	34	2.35	.46	91.2	–	26.5	17.6	23 800	90	–	3.1	25.0
Holly township	186	73	6.5	94.5	–	66	2.41	.42	68.2	–	28.8	18.2	14 200	80–	–	–	–
Iona city	158	70	5.6	91.4	1.4	64	2.05	.41	87.5	–	43.8	31.3	13 800	150	–	–	–
Iona township	276	104	6.5	96.2	–	95	2.39	.45	87.4	1.1	32.6	18.9	17 800	162	–	3.5	7.7
Lake Sarah township	289	274	5.4	76.6	–	108	2.26	.40	80.6	1.9	22.2	9.3	60 000	413	–	2.2	8.7
Lake Wilson city	319	150	5.5	96.0	–	145	1.99	.38	86.9	–	43.4	31.7	22 000	135	–	.8	–
Leeds township	239	88	6.1	95.5	–	83	2.39	.47	83.1	–	26.5	14.5	26 300	112	–	–	17.6
Lime Lake township	209	92	6.5	98.9	–	79	2.30	.39	81.0	1.3	25.3	21.5	40 000	100	–	1.5	11.8
Lowville township	212	80	6.5	98.8	–	71	2.56	.46	74.6	–	23.9	16.9	40 800	113	–	1.9	10.0
Mason township	297	226	5.8	86.7	–	107	2.31	.40	76.6	1.9	26.2	15.9	61 700	187	–	2.4	–
Moulton township	261	93	6.8	100.0	–	83	2.88	.45	74.7	1.2	12.0	15.7	17 500	175	–	1.6	–
Murray township	221	179	4.9	71.5	–	75	2.48	.45	82.7	1.3	32.0	17.3	35 000	113	–	3.1	7.1
Shetek township	259	246	5.2	78.0	–	97	2.20	.40	85.6	–	25.8	19.6	42 500	163	–	2.4	–
Skandia township	192	79	6.7	97.5	–	66	2.65	.41	72.7	–	22.7	16.7	27 500	80–	–	–	10.0
Slayton city	2 147	1 039	5.4	76.3	11.3	953	1.88	.38	73.2	.6	43.5	36.1	34 200	167	.4	1.8	8.9
Slayton township	388	132	6.6	91.7	.8	123	2.82	.46	87.0	3.3	19.5	13.0	65 800	119	–	2.7	11.1
Nicollet County	28 076	9 963	6.0	70.9	8.9	9 478	2.37	.43	72.9	1.0	20.8	22.1	64 600	322	.5	1.0	5.1
Belgrade township	1 456	503	6.4	76.7	.2	493	2.73	.45	71.2	.6	13.6	12.6	87 900	413	1.6	.8	2.7
Bernadotte township	334	121	6.9	92.6	–	114	2.62	.41	79.8	–	24.6	15.8	47 500	156	–	–	4.2
Brighton township	183	112	6.6	89.3	–	57	2.92	.49	75.4	1.8	19.3	15.8	47 500	163	–	–	–
Courtland city	412	145	6.5	93.1	–	143	2.56	.43	91.6	1.4	21.7	16.8	48 500	187	–	–	–
Courtland township	710	256	7.0	90.6	–	231	2.84	.42	87.0	.4	18.6	12.6	75 000	163	–	–	–
Granby township	296	160	6.4	55.0	–	92	2.75	.44	89.1	–	26.1	10.9	54 000	137	–	2.4	–
Lafayette city	462	198	5.7	85.4	–	181	2.07	.40	81.2	–	37.6	29.8	34 000	163	–	4.5	5.6
Lafayette township	747	256	6.8	93.0	–	243	2.82	.44	85.6	1.2	22.2	14.4	61 900	213	–	–	–
Lake Prairie township	691	242	6.8	88.8	–	232	2.55	.43	85.3	2.2	22.4	15.1	68 000	196	–	.5	5.6
Mankato city	9	3	8.0	100.0	–	3	3.00	.38	66.7	–	33.3	–	–	263	–	–	–
New Sweden township	356	127	6.6	88.2	–	120	2.50	.43	84.2	1.7	27.5	13.3	61 300	213	–	–	17.4
Nicollet city	795	320	6.0	73.4	7.5	300	2.23	.43	76.0	1.3	30.0	26.3	50 500	234	4.6	2.1	13.3
Nicollet township	563	187	7.1	89.8	–	183	2.70	.42	88.0	2.2	21.3	9.3	67 500	356	–	–	12.0
North Mankato city	10 164	3 930	5.7	66.0	13.6	3 823	2.38	.44	70.7	1.0	16.9	21.8	68 300	356	.5	.8	4.7
Oshawa township	471	167	7.0	96.4	–	164	2.48	.39	88.4	.6	18.9	13.4	66 700	238	–	–	–
Ridgely township	139	47	7.1	100.0	–	41	3.43	.43	80.5	–	7.3	4.9	60 000	158	–	2.9	11.1
St. Peter city	9 421	2 869	5.5	62.9	10.7	2 767	2.17	.43	67.1	1.0	25.4	28.8	62 700	294	.1	1.1	5.2
Traverse township	338	138	6.3	73.9	10.1	124	2.35	.42	66.1	.8	19.4	21.8	71 900	106	–	5.7	2.3
West Newton township	529	182	6.9	92.3	–	167	2.93	.44	85.6	2.4	17.4	16.2	44 500	225	–	.7	14.3
Nobles County	20 098	8 094	5.7	82.6	6.4	7 683	2.20	.43	75.4	1.7	30.3	25.1	39 600	233	.5	1.6	6.4
Adrian city	1 141	515	5.7	88.5	5.4	473	1.99	.39	85.6	.4	39.1	32.8	28 500	184	–	2.4	23.6
Bigelow city	232	97	5.7	92.8	–	90	2.24	.45	90.0	1.1	30.0	22.2	18 500	150	–	–	–
Bigelow township	401	147	6.8	98.6	–	139	2.45	.41	88.5	–	23.0	15.1	52 500	212	–	.8	5.9
Bloom township	242	74	6.7	100.0	–	68	3.63	.51	79.4	2.9	11.8	20.6	35 600	–	–	–	6.7
Brewster city	532	219	5.8	86.3	5.5	205	2.34	.43	78.0	2.9	33.2	22.9	26 300	195	–	2.4	4.3
Dewald township	345	114	6.5	97.4	–	110	2.83	.47	76.4	1.8	23.6	7.3	38 800	188	–	–	3.7
Dundee city	107	57	5.7	91.2	–	51	1.92	.36	94.1	–	35.3	33.3	12 500	80–	–	4.0	–
Elk township	308	110	6.6	96.4	–	104	2.55	.45	86.5	1.9	26.0	8.7	41 300	138	–	1.1	12.5

TIPSII [UPF] GH127 CENSUS90 72583600 06/22/92 4:35 PM MACHINE: C DATA:CENSUS90*H1TIPSDA27. 06/18/92 14:00:34 TAPE: NONE FRAME: 335
TSF:CENSUS90*92. 06/18/92 14:04:03 UTF:CENSUS90*93. 06/18/92 14:04:03 META:CENSUS90*H1TABLES27. 06/18/92 14:24:01

Table 73. **Summary of General Housing Characteristics: 1990**—Con.

[For definitions of terms and meanings of symbols, see text]

County County Subdivision	All persons	All housing units: Total	All housing units: Median rooms	All housing units: Percent: 1 unit, detached or attached	All housing units: Percent: In buildings with 10 or more units	Occupied housing units: Total	Occupied housing units: Median persons in unit	Occupied housing units: Mean number of persons per room	Occupied housing units: Percent: Owner	Occupied housing units: Percent: With 1.01 or more persons per room	Occupied housing units: Percent: With householder 65 years and over	Occupied housing units: Percent: 1-person households	Occupied housing units: Specified owner, median value (dollars)	Occupied housing units: Specified renter: Median contract rent (dollars)	Occupied housing units: Specified renter: Percent with meals included in rent	Vacancy rate: Homeowner	Vacancy rate: Rental
Nobles County—Con.																	
Ellsworth city	580	246	5.5	90.7	4.9	231	1.96	.39	84.0	.9	46.8	33.8	23 000	96	3.1	1.5	15.9
Graham Lakes township	262	96	6.4	94.8	–	92	2.37	.43	78.3	1.1	21.7	14.1	40 000	117	–	1.4	–
Grand Prairie township	272	95	7.0	95.8	–	91	2.32	.42	85.7	2.2	27.5	7.7	21 900	250	–	–	13.3
Hersey township	268	92	6.6	93.5	–	86	2.70	.45	74.4	3.5	22.1	10.5	40 600	188	–	–	8.3
Indian Lake township	283	106	6.7	98.1	–	101	2.39	.41	76.2	3.0	21.8	13.9	38 800	200	–	–	11.1
Kinbrae city	18	15	5.0	66.7	–	8	2.00	.42	87.5	–	37.5	25.0	27 500	80–	–	–	–
Larkin township	245	86	6.5	98.8	–	83	2.45	.43	75.9	–	28.9	14.5	30 000	106	–	–	4.8
Leota township	504	194	6.2	100.0	–	182	2.36	.42	89.0	1.1	34.6	19.2	26 300	113	–	2.4	–
Lismore city	248	99	6.4	94.9	–	95	2.13	.40	92.6	1.1	41.1	31.6	16 100	125	–	2.2	–
Lismore township	246	88	6.5	95.5	–	82	2.62	.44	80.5	–	25.6	12.2	18 800	163	–	1.5	15.8
Little Rock township	261	95	6.8	96.8	–	91	2.53	.41	72.5	1.1	26.4	12.1	29 400	80–	–	–	–
Lorain township	333	119	6.2	97.5	–	115	2.43	.44	75.7	–	27.0	12.2	45 700	206	–	–	3.4
Olney township	205	72	7.2	94.4	–	70	2.38	.40	91.4	2.9	21.4	10.0	38 800	188	–	1.5	–
Ransom township	332	115	6.6	95.7	–	111	2.45	.44	68.5	1.8	30.6	9.0	31 300	115	–	–	–
Round Lake city	463	222	5.3	78.4	6.8	208	1.99	.41	73.1	.5	37.5	34.1	28 200	167	–	2.6	5.1
Rushmore city	381	174	5.5	92.0	–	164	1.98	.41	89.6	1.8	42.7	32.3	21 700	129	–	2.6	22.7
Seward township	275	99	7.0	98.0	–	91	2.67	.42	80.2	–	16.5	11.0	29 200	117	–	1.4	5.3
Summit Lake township	400	139	6.1	98.6	–	133	2.59	.47	79.7	3.0	23.3	17.3	24 300	162	–	.9	3.6
Westside township	292	94	6.4	93.6	–	91	3.00	.48	82.4	1.1	22.0	11.0	47 500	162	–	1.3	5.9
Wilmont city	351	153	5.6	90.8	2.0	146	2.11	.40	84.9	.7	41.1	32.9	20 400	197	–	1.6	12.0
Wilmont township	263	93	6.9	97.8	–	85	2.82	.44	82.4	1.2	18.8	12.9	27 500	263	–	–	6.3
Worthington city	9 977	4 141	5.3	72.4	10.9	3 967	2.10	.44	68.9	2.1	29.6	28.7	49 900	260	.6	1.8	5.1
Worthington township	331	128	6.6	97.7	–	120	2.57	.40	85.8	–	20.0	15.0	65 000	150	–	1.0	5.6
Norman County	7 975	3 648	5.9	85.9	3.5	3 118	2.12	.40	80.1	1.1	36.9	29.3	30 200	159	.5	2.2	15.1
Ada city	1 708	881	5.5	81.7	7.3	779	1.81	.37	74.7	.3	43.8	38.5	35 900	177	1.1	2.0	14.3
Anthony township	113	45	6.3	95.6	–	38	2.50	.43	71.1	–	13.2	21.1	35 000	169	–	–	–
Bear Park township	223	97	6.3	94.8	–	85	2.32	.39	84.7	1.2	40.0	25.9	36 300	113	–	–	7.1
Borup city	119	57	5.1	61.4	–	47	2.15	.44	68.1	–	34.0	31.9	18 800	231	–	8.6	16.7
Flom township	250	113	6.2	95.6	–	94	2.26	.41	84.0	1.1	35.1	20.2	23 800	115	–	2.5	6.3
Fossum township	195	82	5.9	92.7	–	71	2.44	.45	85.9	1.4	29.6	16.9	27 500	119	–	1.6	16.7
Gary city	200	93	6.1	84.9	–	82	2.13	.38	89.0	–	39.0	26.8	19 700	163	–	3.9	25.0
Good Hope township	72	32	7.1	93.8	–	26	2.30	.38	69.2	–	34.6	19.2	47 500	188	–	–	20.0
Green Meadow township	148	51	7.1	96.1	–	47	3.00	.44	83.0	2.1	14.9	10.6	33 800	263	–	–	–
Halstad city	611	304	5.3	73.4	9.9	252	1.84	.38	71.8	.8	44.4	38.5	34 600	140	–	3.2	28.3
Halstad township	174	95	6.2	93.7	–	66	2.28	.38	83.3	–	33.3	18.2	41 300	138	–	5.2	8.3
Hegne township	71	32	6.2	93.8	–	25	2.31	.41	92.0	4.0	36.0	24.0	30 000	363	–	–	60.0
Hendrum city	309	140	5.3	75.7	8.6	119	2.19	.45	80.7	2.5	26.9	30.3	19 800	217	–	2.0	28.1
Hendrum township	158	78	6.4	91.0	–	50	3.08	.42	90.0	2.0	24.0	10.0	43 800	200	–	–	–
Home Lake township	192	70	6.6	91.4	–	65	2.68	.46	90.8	4.6	23.1	12.3	23 800	163	–	1.7	–
Lake Ida township	176	60	7.1	96.7	–	54	3.50	.45	96.3	–	20.4	13.0	38 300	138	–	1.9	–
Lee township	171	86	6.3	83.7	–	63	2.26	.39	92.1	–	31.7	17.5	37 500	163	–	–	–
Lockhart township	83	50	6.1	94.0	–	35	2.09	.35	88.6	–	37.1	22.9	28 800	163	–	6.1	42.9
McDonaldsville township	260	81	6.6	92.6	–	76	3.14	.49	78.9	2.6	17.1	3.9	62 500	238	–	–	11.1
Mary township	134	48	6.7	95.8	–	46	2.43	.43	82.6	4.3	34.8	21.7	42 500	163	–	–	–
Perley city	132	68	5.3	79.4	–	48	2.60	.46	91.7	4.2	22.9	27.1	22 500	144	–	–	20.0
Pleasant View township	136	60	6.7	98.3	–	51	2.22	.40	88.2	–	35.3	21.6	40 600	163	–	–	14.3
Rockwell township	105	36	6.3	88.9	–	34	3.25	.46	82.4	–	23.5	14.7	32 500	80–	–	–	–
Shelly city	225	114	5.7	93.0	–	103	1.91	.36	87.4	1.9	50.5	35.0	18 500	163	–	2.2	–
Shelly township	148	84	6.2	84.5	–	61	2.21	.36	78.7	1.6	26.2	27.9	35 000	113	–	5.9	23.5
Spring Creek township	94	34	5.8	88.2	–	30	2.50	.50	80.0	–	16.7	23.3	32 500	–	–	–	–
Strand township	148	54	6.3	88.9	–	50	2.50	.46	90.0	2.0	30.0	20.0	22 500	138	–	–	16.7
Sundal township	184	70	6.2	82.9	–	56	2.90	.50	83.9	3.6	21.4	7.1	35 000	169	–	–	10.0
Twin Valley city	821	386	5.2	85.8	5.2	343	1.69	.38	74.9	.6	50.1	44.0	23 300	132	–	3.7	5.5
Waukon township	170	68	6.7	95.6	–	65	2.42	.38	80.0	–	29.2	24.6	32 500	90	–	–	–
Wild Rice township	369	142	5.9	93.0	–	126	2.47	.47	87.3	3.2	30.2	19.0	35 800	80–	–	2.7	5.9
Winchester township	76	37	6.1	94.6	–	31	2.13	.40	87.1	–	32.3	25.8	27 500	80–	–	3.6	55.6
Olmsted County	106 470	41 603	5.8	67.9	11.7	40 058	2.28	.43	72.4	1.8	16.6	24.6	71 900	378	2.9	1.1	5.0
Byron city	2 441	813	6.6	82.9	5.5	802	2.92	.46	81.8	2.0	12.8	13.3	67 900	305	–	1.2	.7
Cascade township	3 128	1 092	6.7	69.8	.1	1 060	2.71	.44	89.6	2.6	10.6	14.4	123 500	475	–	1.0	5.2
Chatfield city	977	366	6.3	83.9	–	353	2.41	.43	92.1	.6	27.2	17.3	61 000	225	–	1.8	3.4
Dover city	416	157	6.3	72.6	–	152	2.34	.44	74.3	3.3	20.4	17.8	55 000	264	–	–	7.1
Dover township	464	147	6.8	91.8	–	144	2.93	.47	79.9	2.1	14.6	13.2	72 900	237	–	–	–
Elmira township	346	117	6.7	84.6	–	110	2.97	.46	75.5	2.7	22.7	15.5	62 500	288	–	1.2	–
Eyota city	1 448	524	6.0	72.5	4.6	505	2.61	.47	76.8	1.2	19.8	19.0	59 400	264	–	1.8	3.3
Eyota township	527	170	6.6	88.8	–	168	2.89	.46	75.6	.6	21.4	16.7	69 400	267	–	–	–
Farmington township	571	209	6.6	83.7	–	200	2.56	.42	82.5	1.5	21.5	17.5	72 100	162	–	1.8	–
Haverhill township	1 467	516	7.5	87.4	–	500	2.72	.39	88.8	.4	14.0	11.4	134 300	325	–	.9	–
High Forest township	964	336	6.8	87.5	–	323	2.77	.44	84.5	.9	16.7	13.6	77 200	263	5.0	.7	–
Kalmar township	1 271	426	7.0	91.5	–	415	2.93	.43	87.0	1.0	13.7	11.1	84 600	305	–	.3	1.8
Marion township	5 960	2 043	6.3	87.4	.4	2 003	2.79	.45	91.0	1.3	10.6	11.8	69 300	318	–	.3	6.7
New Haven township	1 201	401	6.6	88.3	–	393	2.76	.45	90.6	1.0	14.0	12.5	76 100	304	–	–	–
Orion township	616	214	6.1	72.4	–	210	2.48	.46	81.9	1.4	15.7	9.5	66 700	272	8.7	–	5.0
Oronoco city	727	271	6.3	95.2	–	258	2.56	.43	89.9	1.2	16.3	16.3	71 500	354	5.3	1.7	–
Oronoco township	2 026	811	5.8	65.8	–	702	2.62	.45	92.2	2.0	12.5	15.0	94 400	334	–	.6	48.1
Pine Island city	–	–	–	–	–	–	–	–	–	–	–	–	–	–	–	–	–
Pleasant Grove township	741	283	6.2	84.1	.4	275	2.37	.42	84.0	1.5	24.0	18.9	55 000	288	–	.4	–
Quincy township	385	125	6.9	85.6	–	121	2.68	.46	76.9	3.3	22.3	18.2	67 500	225	–	1.1	–
Rochester city	70 745	28 961	5.4	62.3	16.1	27 913	2.14	.43	66.2	1.9	17.3	29.1	71 500	388	3.2	1.2	4.8
Rochester township	3 226	1 119	7.7	96.6	.1	1 088	2.63	.38	94.7	.6	10.8	8.8	107 000	431	–	1.5	4.9
Rock Dell township	643	218	6.6	87.6	–	212	2.64	.45	80.7	1.4	17.0	12.3	68 800	237	–	.6	2.4
Salem township	1 056	384	6.3	83.9	–	373	2.44	.42	88.7	1.9	16.9	14.2	79 200	308	–	.9	4.5
Stewartville city	4 520	1 702	5.5	63.2	7.6	1 588	2.48	.46	80.9	2.0	19.5	20.2	64 600	271	–	.6	6.5
Viola township	604	198	7.0	86.9	–	190	2.86	.45	82.1	3.2	15.8	14.2	63 600	267	–	.6	5.6
Otter Tail County	50 714	29 295	5.4	78.7	4.8	19 510	2.18	.43	78.1	1.4	32.0	25.8	46 600	225	1.3	2.1	7.1
Aastad township	236	80	7.0	95.0	–	77	2.82	.42	88.3	–	24.7	6.5	38 800	200	–	–	–
Amor township	422	515	5.1	93.8	–	146	2.09	.39	87.7	.7	38.4	28.1	53 600	213	–	6.6	5.3
Aurdal township	1 310	490	6.6	90.4	–	455	2.47	.41	94.7	1.5	15.6	12.1	71 100	217	14.3	1.6	–
Battle Lake city	698	406	5.5	79.8	3.9	320	1.76	.35	73.8	–	49.1	39.7	39 500	213	–	3.3	5.6
Blowers township	325	122	5.7	88.5	–	104	2.75	.53	79.8	6.7	18.3	14.4	30 000	212	–	1.2	8.7
Bluffton city	187	78	6.1	89.7	–	69	2.30	.42	82.6	1.4	30.4	24.6	33 800	262	–	1.7	–
Bluffton township	436	157	6.4	88.5	–	142	2.71	.46	90.1	3.5	23.9	10.6	48 100	150	–	.8	6.7
Buse township	602	239	5.8	65.7	–	213	2.48	.46	83.1	1.9	17.8	13.6	58 800	240	–	1.1	16.3
Butler township	281	101	6.6	87.1	–	96	2.74	.44	89.6	2.1	21.9	18.8	49 200	488	–	–	–

TIPSII [UPF] GH127 CENSUS90 72583600 06/22/92 4:35 PM MACHINE: C DATA:CENSUS90*H1TIPSDA27. 06/18/92 14:00:34 TAPE: NONE FRAME: 336
TSF:CENSUS90*92. 06/18/92 14:04:03 UTF:CENSUS90*93. 06/18/92 14:04:03 META:CENSUS90*H1TABLES27. 06/18/92 14:24:01

Table 73. **Summary of General Housing Characteristics: 1990**—Con.

[For definitions of terms and meanings of symbols, see text]

County County Subdivision	All persons	All housing units: Total	All housing units: Median rooms	All housing units: Percent: 1 unit, detached or attached	All housing units: Percent: In buildings with 10 or more units	Occupied housing units: Total	Occupied housing units: Median persons in unit	Occupied housing units: Mean number of persons per room	Occupied housing units: Percent: Owner	Occupied housing units: Percent: With 1.01 or more persons per room	Occupied housing units: Percent: With householder 65 years and over	Occupied housing units: Percent: 1-person households	Occupied housing units: Specified owner, median value (dollars)	Occupied housing units: Specified renter: Median contract rent (dollars)	Occupied housing units: Specified renter: Percent with meals included in rent	Vacancy rate: Homeowner	Vacancy rate: Rental
Otter Tail County—Con.																	
Candor township	424	262	4.9	89.3	–	146	2.38	.47	91.1	2.1	19.2	19.9	49 500	250	–	.7	–
Carlisle township	242	85	6.4	89.4	–	77	2.87	.47	81.8	3.9	24.7	6.5	34 200	175	–	1.6	6.7
Clitherall city	109	65	5.5	78.5	–	47	2.00	.42	87.2	–	40.4	27.7	14 000	187	–	2.4	–
Clitherall township	437	433	5.5	80.8	–	169	2.25	.43	87.0	.6	32.5	19.5	51 400	187	–	3.9	4.3
Compton township	758	251	6.4	89.2	.4	239	2.84	.48	87.0	4.2	18.8	10.5	45 300	204	–	.5	3.1
Corliss township	415	254	6.0	90.9	–	137	2.38	.46	86.1	.7	27.7	10.9	51 500	206	–	–	–
Dalton city	234	124	5.0	71.0	–	110	1.78	.41	74.5	.9	50.0	41.8	29 700	217	–	2.4	9.7
Dane Prairie township	872	484	5.3	91.1	–	327	2.36	.41	93.9	–	21.7	17.4	66 600	219	–	2.5	–
Dead Lake township	338	326	4.7	78.2	–	128	2.26	.44	95.3	.8	33.6	13.3	59 200	–	–	2.4	–
Deer Creek city	303	155	5.6	77.4	12.9	135	1.95	.39	76.3	1.5	41.5	34.8	21 000	125	–	6.4	13.5
Deer Creek township	348	133	6.0	93.2	–	113	2.42	.49	84.1	2.7	24.8	13.3	40 000	137	–	–	5.3
Dent city	177	79	5.8	87.3	–	72	2.02	.43	86.1	1.4	34.7	31.9	25 400	187	–	3.1	–
Dora township	494	614	5.0	79.0	–	199	2.14	.40	87.9	1.0	37.2	19.6	61 900	213	14.3	4.4	11.1
Dunn township	602	1 191	5.8	90.7	–	246	2.14	.42	94.3	.4	29.7	19.1	64 700	221	–	2.5	6.7
Eagle Lake township	326	327	5.9	86.9	–	124	2.29	.43	83.9	.8	35.5	20.2	63 800	175	–	3.7	–
Eastern township	262	112	6.2	80.4	–	95	2.33	.42	89.5	2.1	23.2	21.1	52 500	80–	–	3.4	–
Edna township	725	612	5.7	84.0	–	258	2.36	.43	94.6	2.3	27.5	15.1	72 500	237	–	4.7	6.7
Effington township	304	129	5.9	83.7	–	97	2.79	.50	86.6	3.1	27.8	19.6	14 200	387	–	1.2	7.1
Elizabeth city	152	79	5.5	69.6	–	69	2.04	.39	84.1	–	24.6	30.4	25 400	194	–	4.9	8.3
Elizabeth township	590	376	6.0	84.6	–	218	2.37	.42	89.4	.5	23.4	14.2	63 600	208	–	.5	11.5
Elmo township	330	156	5.6	78.2	–	123	2.28	.44	87.0	4.1	34.1	22.0	18 900	188	–	1.8	5.9
Erhard city	181	79	5.7	73.4	–	72	2.22	.44	88.9	4.2	27.8	20.8	28 500	200	–	–	–
Erhards Grove township	406	170	5.9	81.2	–	152	2.41	.45	91.4	2.0	21.7	17.8	46 700	150	–	1.4	7.1
Everts township	586	808	5.4	88.1	–	246	2.11	.40	89.0	.4	35.0	15.4	67 100	241	–	4.4	–
Fergus Falls city	12 362	5 385	5.2	62.2	18.9	5 080	1.98	.42	61.4	.9	33.8	35.2	45 100	254	2.0	1.4	6.9
Fergus Falls township	1 205	402	7.2	89.1	.2	386	2.94	.43	93.5	1.0	17.6	7.0	72 300	215	–	1.4	3.8
Folden township	258	137	5.7	86.9	–	99	2.24	.43	91.9	1.0	30.3	19.2	40 000	238	–	1.1	11.1
Friberg township	650	310	5.6	79.7	–	233	2.42	.45	90.1	1.3	20.2	13.3	51 900	288	–	2.3	–
Girard township	555	744	5.4	83.7	–	216	2.15	.43	91.2	1.4	34.7	21.8	60 400	200	–	1.0	5.0
Gorman township	389	224	6.1	91.1	–	135	2.49	.42	93.3	.7	25.9	20.0	64 400	213	–	.8	–
Henning city	738	383	5.2	71.5	5.2	337	1.66	.36	70.3	.3	55.2	45.1	28 500	146	1.1	4.0	12.3
Henning township	376	163	5.8	89.6	–	133	2.35	.45	85.7	2.3	27.1	15.0	50 000	113	33.3	–	9.5
Hobart township	627	513	4.7	89.9	–	238	2.23	.41	89.9	.4	26.1	16.4	71 700	238	–	2.3	4.0
Homestead township	338	122	5.9	87.7	–	113	2.63	.48	88.5	.9	18.6	15.9	42 500	188	–	1.0	18.8
Inman township	278	137	5.7	93.4	–	109	2.27	.44	94.5	2.8	31.2	18.3	33 800	–	–	–	14.3
Leaf Lake township	404	360	4.5	84.7	–	149	2.19	.43	89.9	1.3	35.6	20.8	46 700	308	–	3.6	6.3
Leaf Mountain township	301	174	5.5	78.7	–	99	2.45	.50	94.9	4.0	29.3	20.2	32 500	–	–	4.1	16.7
Lida township	529	849	4.6	78.4	–	218	2.16	.40	95.9	.5	33.9	17.4	66 100	188	–	.9	18.2
Maine township	572	492	5.0	80.5	–	217	2.26	.43	89.9	1.8	35.5	16.6	65 000	179	–	1.5	8.3
Maplewood township	259	139	5.6	84.2	–	100	2.28	.43	89.0	2.0	28.0	21.0	62 500	181	–	1.1	8.3
Newton township	738	280	5.6	88.6	–	254	2.56	.49	89.8	2.4	26.8	17.7	36 900	163	–	1.7	–
New York Mills city	940	433	5.1	74.8	10.6	392	1.82	.41	68.6	.3	47.4	40.8	30 600	185	–	1.8	3.9
Nidaros township	270	290	4.9	82.4	–	107	2.13	.43	89.7	1.9	37.4	25.2	40 800	–	–	3.0	8.3
Norwegian Grove township	339	132	6.0	82.6	–	110	2.62	.48	88.2	1.8	25.5	12.7	56 300	115	–	1.0	18.8
Oak Valley township	378	153	5.7	83.0	–	131	2.44	.49	85.5	4.6	22.1	20.6	20 000	138	–	2.6	13.6
Orwell township	164	67	6.7	95.5	–	62	2.30	.39	85.5	–	29.0	24.2	42 500	90	–	3.6	–
Oscar township	213	96	6.5	87.5	–	80	2.19	.39	86.3	1.3	26.3	16.3	48 500	175	–	1.4	8.3
Ottertail city	313	237	5.0	86.9	–	120	2.24	.43	87.5	3.3	32.5	20.8	45 000	198	–	5.4	11.8
Otter Tail township	363	469	4.8	85.3	–	141	2.16	.44	88.7	2.1	31.9	12.1	62 100	200	8.3	17.8	–
Otto township	456	256	5.2	85.5	–	155	2.49	.45	88.4	1.3	27.7	18.1	44 100	238	–	2.1	18.2
Paddock township	368	122	6.1	88.5	–	113	2.42	.52	83.2	6.2	28.3	15.9	35 800	156	–	3.1	5.0
Parkers Prairie city	956	439	5.2	79.5	2.3	392	1.90	.40	76.3	1.0	48.0	36.5	29 900	169	–	4.8	8.8
Parkers Prairie township	273	120	6.4	85.8	–	95	2.43	.44	82.1	2.1	23.2	13.7	23 800	188	–	–	–
Pelican township	685	300	6.4	81.7	–	234	2.67	.44	89.7	.9	21.8	14.1	61 800	213	–	.9	–
Pelican Rapids city	1 886	844	5.1	63.3	15.6	768	1.98	.43	65.0	1.8	40.6	34.0	40 500	213	–	2.5	9.7
Perham city	2 075	933	5.1	67.6	13.5	880	1.89	.41	62.4	.9	38.5	38.3	41 900	223	–	.4	6.5
Perham township	774	320	6.0	75.3	–	261	2.54	.46	86.6	1.9	17.2	16.5	58 200	195	–	.4	7.9
Pine Lake township	513	371	5.1	85.2	–	175	2.49	.47	87.4	2.3	24.6	12.6	53 800	213	–	2.5	4.3
Richville city	121	54	5.2	63.0	–	46	2.20	.49	87.0	–	30.4	34.8	26 300	194	–	–	–
Rothsay city	190	92	5.6	69.6	1.1	85	1.88	.39	80.0	1.2	47.1	36.5	35 600	188	–	1.4	–
Rush Lake township	777	620	5.2	88.1	–	287	2.30	.45	88.5	.3	27.9	18.1	55 400	250	–	1.9	–
St. Olaf township	361	157	5.9	86.6	–	126	2.45	.43	86.5	4.0	26.2	22.2	50 800	137	–	–	–
Scambler township	440	480	6.1	82.5	–	166	2.24	.42	88.0	2.4	30.1	17.5	62 500	256	–	–	9.1
Star Lake township	330	395	5.3	77.7	–	137	2.09	.43	90.5	1.5	40.9	28.5	43 000	163	–	2.4	7.1
Sverdrup township	624	434	5.4	76.0	3.7	237	2.29	.43	77.2	2.5	31.6	21.5	52 800	194	–	2.1	6.9
Tordenskjold township	452	300	4.9	79.0	–	172	2.26	.45	91.9	3.5	30.8	14.5	45 000	212	–	1.3	12.5
Trondhjem township	168	87	6.2	87.4	–	61	2.53	.42	72.1	1.6	27.9	18.0	31 300	80–	–	8.3	10.5
Tumuli township	384	205	5.8	80.0	–	144	2.38	.43	91.0	2.1	27.8	20.1	54 600	162	–	3.0	13.3
Underwood city	284	140	5.1	79.3	–	127	2.05	.42	80.3	1.6	40.2	29.1	27 200	175	–	–	7.4
Urbank city	73	32	5.9	90.6	–	29	2.08	.40	86.2	–	41.4	37.9	24 200	625	100.0	3.8	–
Vergas city	287	172	5.2	72.1	–	137	1.77	.37	75.9	2.2	49.6	41.6	31 100	278	–	5.5	5.7
Vining city	84	54	5.4	79.6	–	43	1.72	.34	90.7	–	46.5	41.9	15 800	187	–	2.5	33.3
Wadena city	22	5	8.0	100.0	–	5	4.75	.55	100.0	–	20.0	20.0	45 000	–	–	–	–
Western township	150	60	7.0	91.7	–	54	2.45	.38	87.0	–	24.1	13.0	31 300	137	–	6.0	–
Woodside township	310	120	5.6	80.8	–	101	2.66	.51	84.2	1.0	26.7	16.8	22 500	163	–	1.2	20.0
Pennington County	13 306	5 682	5.4	70.2	8.3	5 173	2.17	.44	74.0	1.3	28.0	28.1	41 400	210	.3	1.9	7.9
Black River township	89	39	6.1	82.1	–	34	2.50	.40	97.1	–	23.5	29.4	23 800	313	–	5.7	–
Bray township	80	26	6.8	92.3	–	24	3.50	.46	95.8	–	12.5	16.7	37 500	–	–	–	–
Clover Leaf township	70	36	5.7	77.8	–	23	2.80	.51	78.3	–	26.1	21.7	37 500	90	–	25.0	–
Deer Park township	147	60	5.4	78.3	–	47	2.56	.52	91.5	2.1	44.7	17.0	37 500	138	–	–	–
Goodridge city	115	56	5.1	62.5	–	51	1.91	.43	70.6	–	49.0	37.3	15 800	140	–	2.7	6.3
Goodridge township	63	23	5.8	95.7	–	23	2.25	.45	65.2	4.3	30.4	30.4	42 500	102	–	–	–
Hickory township	105	51	5.1	80.4	–	37	2.21	.48	86.5	5.4	35.1	13.5	27 500	–	–	–	–
Highlanding township	188	85	5.3	82.4	–	66	2.42	.49	87.9	4.5	30.3	16.7	22 500	113	–	4.9	27.3
Kratka township	131	57	5.7	91.2	–	47	2.40	.45	93.6	2.1	40.4	21.3	62 500	413	–	2.2	–
Mayfield township	87	34	5.9	85.3	–	25	3.40	.51	96.0	4.0	28.0	12.0	25 000	–	–	–	–

TIPSII [UPF] GH127 CENSUS90 72583600 06/22/92 4:35 PM MACHINE: C DATA:CENSUS90*H1TIPSDA27. 06/18/92 14:00:34 TAPE: NONE FRAME: 337
TSF:CENSUS90*92. 06/18/92 14:04:03 UTF:CENSUS90*93. 06/18/92 14:04:03 META:CENSUS90*H1TABLES27. 06/18/92 14:24:01

Table 73. **Summary of General Housing Characteristics: 1990**—Con.

[For definitions of terms and meanings of symbols, see text]

County County Subdivision	All persons	All housing units: Total	All housing units: Median rooms	All housing units: Percent: 1 unit, detached or attached	All housing units: Percent: In buildings with 10 or more units	Occupied housing units: Total	Occupied housing units: Median persons in unit	Occupied housing units: Mean number of persons per room	Occupied housing units: Percent: Owner	Occupied housing units: Percent: With 1.01 or more persons per room	Occupied housing units: Percent: With householder 65 years and over	Occupied housing units: Percent: 1-person households	Occupied housing units: Specified owner, median value (dollars)	Occupied housing units: Specified renter: Median contract rent (dollars)	Occupied housing units: Specified renter: Percent with meals included in rent	Vacancy rate: Homeowner	Vacancy rate: Rental
Pennington County—Con.																	
Norden township	362	136	5.7	73.5	–	122	2.71	.48	93.4	–	23.8	14.8	49 400	119	–	–	–
North township	669	242	6.5	86.0	–	228	2.47	.42	88.2	1.3	18.9	11.0	56 600	195	–	2.0	10.0
Numedal township	119	44	5.7	84.1	–	38	3.25	.50	92.1	–	23.7	10.5	45 000	–	–	–	–
Polk Centre township	61	30	6.0	83.3	–	25	2.18	.37	92.0	–	36.0	12.0	40 000	163	–	–	–
Reiner township	110	44	5.1	86.4	–	36	2.90	.55	86.1	–	27.8	13.9	42 500	213	–	–	–
River Falls township	225	78	6.3	87.2	–	72	3.00	.45	88.9	1.4	11.1	12.5	45 000	138	–	–	–
Rocksbury township	1 128	395	6.3	77.0	2.5	372	2.93	.46	90.6	.8	15.3	11.8	57 500	188	–	1.5	14.6
St. Hilaire city	298	130	5.3	68.5	–	116	2.23	.46	76.7	1.7	25.9	24.1	22 500	156	–	3.3	6.9
Sanders township	300	112	5.9	83.9	–	98	2.88	.48	90.8	2.0	20.4	13.3	44 200	177	–	2.2	–
Silverton township	196	76	5.8	85.5	–	67	2.55	.47	91.0	1.5	28.4	16.4	38 800	288	–	–	–
Smiley township	451	176	6.3	72.7	–	152	2.72	.44	93.4	2.0	17.8	12.5	53 100	138	–	2.1	9.1
Star township	185	73	5.4	79.5	–	61	2.56	.56	96.7	4.9	39.3	14.8	17 500	80–	100.0	3.3	33.3
Thief River Falls city	8 010	3 630	5.1	64.9	12.8	3 366	1.97	.42	66.0	1.1	30.4	34.9	40 000	216	.3	1.9	7.9
Wyandotte township	117	49	5.8	75.5	–	43	2.45	.43	83.7	–	27.9	27.9	32 500	200	–	2.7	–
Pine County	21 264	12 738	5.0	67.6	1.8	7 577	2.25	.47	82.5	2.9	29.4	24.2	44 900	224	–	2.2	6.8
Arlone township	284	180	5.2	71.7	–	105	2.27	.47	89.5	2.9	23.8	26.7	42 500	237	–	2.1	8.3
Arna township	85	141	4.0	66.7	–	34	2.07	.45	82.4	5.9	38.2	26.5	32 500	187	–	22.2	–
Askov city	343	172	5.0	72.7	–	160	1.81	.41	66.9	–	53.8	38.8	29 700	133	–	.9	7.0
Barry township	527	233	5.3	68.7	–	172	2.54	.49	82.6	3.5	21.5	18.0	52 500	260	–	.7	25.0
Birch Creek township	230	141	5.6	83.7	–	86	2.24	.47	88.4	2.3	31.4	26.7	30 000	187	–	–	–
Bremen township	147	161	5.4	74.5	–	58	2.09	.45	91.4	3.4	32.8	22.4	35 000	163	–	3.6	–
Brook Park city	125	60	4.9	73.3	–	51	2.13	.48	84.3	3.9	49.0	31.4	23 400	213	–	–	20.0
Brook Park township	373	197	4.9	68.5	–	136	2.42	.52	87.5	3.7	18.4	16.9	42 500	275	–	1.7	15.0
Bruno city	89	46	5.9	82.6	–	37	2.14	.42	91.9	–	32.4	18.9	25 500	188	–	2.9	–
Bruno township	138	117	5.0	50.4	–	54	2.25	.45	96.3	3.7	24.1	16.7	33 300	163	–	–	–
Chengwatana township	597	440	4.9	77.5	–	188	2.82	.56	88.8	5.3	21.3	15.4	57 100	213	–	3.5	–
Clover township	163	622	3.0	8.0	–	58	2.32	.54	87.9	3.4	27.6	19.0	32 500	–	–	3.8	12.5
Crosby township	71	65	5.0	52.3	–	27	2.29	.50	88.9	–	29.6	14.8	62 500	150	–	–	–
Danforth township	65	67	4.9	73.1	–	27	2.13	.45	77.8	–	29.6	22.2	37 500	–	–	4.5	14.3
Dell Grove township	600	400	5.1	73.5	–	215	2.35	.48	91.6	4.7	28.4	19.5	51 800	313	–	3.0	5.3
Denham city	36	21	5.8	71.4	–	15	1.88	.43	100.0	–	26.7	40.0	20 000	–	–	–	–
Finlayson city	242	116	5.0	70.7	10.3	103	2.01	.46	70.9	–	37.9	33.0	31 900	221	–	1.4	14.3
Finlayson township	401	204	4.9	81.9	–	145	2.42	.49	89.7	3.4	27.6	15.9	38 000	238	–	1.5	–
Fleming township	91	107	3.7	75.7	–	31	2.63	.54	93.5	3.2	19.4	25.8	30 000	213	–	–	–
Henriette city	78	33	5.1	63.6	–	30	2.39	.48	76.7	–	20.0	23.3	12 500	306	–	4.2	–
Hinckley city	946	456	4.9	70.6	5.3	422	1.89	.45	68.0	2.4	38.4	38.2	37 900	188	–	2.0	2.9
Hinckley township	683	279	5.4	69.5	–	229	2.61	.51	93.0	3.5	16.6	17.0	44 200	219	–	1.4	15.8
Kerrick city	56	26	5.9	100.0	–	22	2.14	.42	100.0	4.5	45.5	18.2	19 200	–	–	8.3	–
Kerrick township	290	202	5.1	57.4	–	105	2.23	.50	93.3	5.7	29.5	28.6	32 500	90	–	2.0	–
Kettle River township	367	275	5.2	64.4	–	141	2.25	.45	87.9	2.8	27.0	23.4	37 500	163	–	3.1	5.6
Mission Creek township	500	221	5.6	71.5	–	173	2.58	.50	85.5	4.0	21.4	15.0	32 900	287	–	3.9	3.8
Munch township	161	143	4.4	55.2	–	64	2.27	.47	93.8	1.6	25.0	18.8	38 300	225	–	–	–
New Dosey township	53	169	4.2	48.5	–	28	1.77	.37	100.0	–	39.3	39.3	30 000	–	–	12.5	–
Nickerson township	141	117	5.0	69.2	–	50	2.38	.51	94.0	8.0	22.0	20.0	40 000	225	–	2.1	–
Norman township	165	129	5.3	78.3	–	67	2.16	.42	94.0	1.5	29.9	16.4	37 500	213	–	–	20.0
Ogema township	264	146	4.2	74.7	–	61	2.35	.53	70.5	8.2	29.5	26.2	52 500	80–	–	2.3	–
Park township	32	44	4.8	68.2	–	11	2.40	.48	90.9	–	36.4	9.1	47 500	–	–	9.1	–
Partridge township	485	212	5.4	81.6	–	162	2.50	.49	92.6	1.9	22.2	13.6	42 500	250	–	.7	14.3
Pine City city	2 613	1 174	4.8	63.6	11.5	1 097	1.94	.45	64.2	1.2	39.7	35.8	48 000	257	–	.8	5.5
Pine City township	950	515	5.6	81.2	–	324	2.43	.49	92.6	3.4	24.7	13.9	56 900	337	–	2.9	–
Pine Lake township	469	461	5.0	71.8	–	170	2.31	.47	94.7	1.8	30.6	22.4	51 000	259	–	9.0	10.0
Pokegama township	1 847	1 288	5.1	71.0	–	663	2.38	.47	91.4	2.4	23.1	15.8	63 200	270	–	2.7	12.3
Rock Creek city	1 040	369	6.0	85.6	–	319	2.91	.53	91.8	8.2	21.0	14.7	41 900	275	–	1.0	3.7
Royalton township	773	345	5.6	69.3	–	267	2.49	.48	92.1	4.1	19.5	15.7	46 400	275	–	–	8.7
Rutledge city	152	95	4.7	71.6	–	61	2.22	.49	85.2	3.3	18.0	31.1	20 000	187	–	1.9	–
Sandstone city	2 057	538	5.4	72.5	11.2	480	2.01	.42	63.3	1.5	38.5	35.4	33 600	209	–	3.2	8.3
Sandstone township	582	275	5.5	74.5	.4	194	2.73	.50	91.8	2.6	23.7	14.9	52 000	162	–	1.1	11.1
Sturgeon Lake city	230	130	4.4	52.3	–	92	2.17	.50	83.7	3.3	30.4	28.3	31 100	250	–	–	11.8
Sturgeon Lake township	415	145	5.4	77.2	–	114	2.45	.54	90.4	8.8	24.6	16.7	41 900	119	–	–	–
Willow River city	284	152	5.2	76.3	–	123	1.81	.43	74.0	3.3	34.1	40.7	31 400	143	–	2.2	5.9
Wilma township	52	83	3.1	74.7	–	22	2.00	.49	86.4	4.5	45.5	31.8	47 500	80–	–	13.6	–
Windemere township	972	1 226	5.0	66.6	–	384	2.20	.45	90.4	2.3	25.3	19.5	66 400	225	–	1.7	–
Pipestone County	10 491	4 387	5.7	85.3	4.5	4 078	2.13	.43	76.7	1.4	34.8	28.7	31 700	178	.4	2.1	8.8
Aetna township	220	90	6.5	96.7	–	81	2.31	.41	86.4	3.7	25.9	14.8	25 000	113	–	–	8.3
Altona township	210	79	5.9	92.4	–	70	2.50	.48	84.3	5.7	24.3	17.1	27 500	–	–	–	–
Burke township	292	89	6.7	98.9	–	80	3.83	.53	91.3	1.3	18.8	11.3	42 500	–	–	–	30.0
Eden township	279	113	6.5	92.9	–	100	2.27	.41	80.0	1.0	28.0	16.0	45 500	162	–	5.9	4.8
Edgerton city	1 106	460	5.8	90.2	2.6	428	2.02	.41	87.6	.2	44.9	29.9	35 400	179	4.7	1.8	18.5
Elmer township	297	107	6.6	92.5	–	94	2.88	.46	71.3	1.1	13.8	13.8	37 500	138	–	2.9	3.6
Fountain Prairie township	200	77	6.3	93.5	–	68	2.46	.45	73.5	–	27.9	11.8	57 500	150	–	2.0	5.3
Grange township	259	91	6.9	96.7	–	88	2.40	.42	78.4	–	28.4	19.3	44 200	125	–	1.4	–
Gray township	258	96	6.6	97.9	–	93	2.35	.41	84.9	–	31.2	16.1	48 800	125	–	1.3	–
Hatfield city	66	26	5.5	92.3	–	24	2.50	.46	87.5	–	16.7	29.2	15 000	162	–	–	–
Holland city	216	113	5.1	90.3	–	104	1.82	.39	83.7	1.0	48.1	38.5	14 600	125	–	2.2	19.0
Ihlen city	101	45	5.0	86.7	–	42	2.10	.46	88.1	2.4	28.6	21.4	20 000	158	–	2.6	–
Jasper city	524	249	5.8	90.4	–	234	1.93	.37	83.3	.4	43.6	35.0	23 400	159	–	3.5	7.1
Osborne township	394	116	6.6	99.1	–	113	3.51	.51	82.3	2.7	14.2	4.4	40 000	138	–	1.1	4.8
Pipestone city	4 554	2 055	5.2	76.2	9.1	1 915	1.94	.42	68.4	1.8	37.3	35.6	35 200	187	.2	2.3	9.4
Rock township	207	75	6.4	96.0	–	69	2.72	.46	84.1	1.4	17.4	15.9	22 500	80–	–	1.7	–
Ruthton city	328	143	5.4	93.7	–	134	2.05	.42	87.3	.7	50.0	33.6	14 500	122	–	–	–
Sweet township	376	130	6.7	96.2	–	123	2.74	.44	87.8	1.6	23.6	14.6	51 700	219	–	2.7	6.3
Trosky city	120	45	5.9	88.9	–	44	2.32	.46	93.2	–	25.0	18.2	17 500	188	–	–	–
Troy township	325	111	6.9	94.6	–	106	2.83	.44	75.5	.9	17.0	12.3	42 500	181	–	2.4	–
Woodstock city	159	77	5.6	94.8	–	68	1.95	.38	88.2	1.5	38.2	30.9	11 900	90	–	1.6	–
Polk County	32 498	14 275	5.4	73.8	9.4	11 984	2.25	.45	74.7	1.9	29.9	26.0	47 200	243	.6	1.7	16.4
Andover township	159	62	6.8	90.3	–	53	2.48	.41	84.9	3.8	24.5	9.4	73 800	250	–	–	–
Angus township	136	49	6.4	89.8	–	44	3.17	.45	90.9	–	15.9	20.5	42 500	80–	–	2.4	20.0
Badger township	150	73	5.8	76.7	–	57	2.17	.45	87.7	1.8	45.6	26.3	46 900	150	–	3.8	22.2
Belgium township	106	41	6.0	82.9	–	34	2.83	.50	76.5	5.9	38.2	20.6	27 500	313	–	3.7	11.1
Beltrami city	137	66	6.1	93.9	–	55	2.08	.39	81.8	3.6	38.2	23.6	22 100	188	–	2.2	9.1
Brandsvold township	261	110	6.4	90.9	–	97	2.42	.41	86.6	1.0	27.8	21.6	48 800	125	–	–	–
Brandt township	65	26	5.8	92.3	–	23	2.25	.45	91.3	4.3	39.1	17.4	47 500	113	–	4.5	–
Brislet township	76	29	6.4	96.6	–	25	2.45	.43	92.0	4.0	28.0	8.0	50 000	–	–	–	–

TIPSII [UPF] GH127 CENSUS90 72583600 06/22/92 4:35 PM MACHINE: C DATA:CENSUS90*H1TIPSDA27. 06/18/92 14:00:34 TAPE: NONE FRAME: 338
TSF:CENSUS90*92. 06/18/92 14:04:03 UTF:CENSUS90*93. 06/18/92 14:04:03 META:CENSUS90*H1TABLES27. 06/18/92 14:24:01

Table 73. **Summary of General Housing Characteristics: 1990**—Con.

[For definitions of terms and meanings of symbols, see text]

County County Subdivision	All persons	All housing units: Total	All housing units: Median rooms	All housing units: Percent: 1 unit, detached or attached	All housing units: Percent: In buildings with 10 or more units	Occupied housing units: Total	Occupied housing units: Median persons in unit	Occupied housing units: Mean number of persons per room	Occupied housing units: Percent: Owner	Occupied housing units: Percent: With 1.01 or more persons per room	Occupied housing units: Percent: With householder 65 years and over	Occupied housing units: Percent: 1-person households	Occupied housing units: Specified owner, median value (dollars)	Occupied housing units: Specified renter: Median contract rent (dollars)	Occupied housing units: Specified renter: Percent with meals included in rent	Vacancy rate: Homeowner	Vacancy rate: Rental
Polk County—Con.																	
Bygland township	300	107	6.4	92.5	–	98	2.86	.45	85.7	3.1	17.3	10.2	63 300	221	–	–	–
Chester township	78	39	5.5	89.7	–	30	2.19	.47	86.7	3.3	36.7	20.0	32 500	300	–	3.7	–
Climax city	264	120	5.1	67.5	12.5	109	1.90	.45	64.2	1.8	42.2	34.9	40 600	163	–	2.8	2.5
Columbia township	402	190	5.4	75.8	–	150	2.25	.47	89.3	1.3	28.0	24.0	36 700	150	–	–	–
Crookston city	8 119	3 289	5.4	66.9	14.1	2 981	2.14	.44	68.1	2.0	28.4	29.7	45 400	237	.8	1.7	16.7
Crookston township	484	153	6.7	91.5	–	145	2.94	.45	91.7	.7	11.7	11.7	64 800	287	–	1.5	–
East Grand Forks city	8 658	3 500	5.0	60.7	20.9	3 159	2.36	.49	65.7	2.9	23.1	25.5	56 000	286	.8	.7	21.9
Eden township	204	86	6.0	88.4	–	72	2.56	.45	86.1	–	30.6	19.4	18 800	113	–	1.6	–
Erskine city	422	264	5.1	77.7	4.5	214	1.71	.38	71.5	1.9	50.9	41.6	27 500	166	–	2.5	25.6
Esther township	209	74	6.2	95.9	–	69	2.73	.47	91.3	–	17.4	13.0	58 800	80–	–	1.6	–
Euclid township	184	76	6.3	84.2	–	68	2.24	.41	86.8	1.5	32.4	20.6	41 700	150	–	1.7	10.0
Fairfax township	221	85	6.3	90.6	–	74	2.75	.44	82.4	–	17.6	16.2	62 500	142	–	3.2	–
Fanny township	126	46	6.6	91.3	–	40	2.88	.45	82.5	2.5	17.5	15.0	66 300	187	–	–	–
Farley township	58	26	6.3	92.3	–	23	2.29	.39	82.6	–	13.0	26.1	42 500	213	–	9.5	–
Fertile city	853	421	5.2	76.0	7.8	393	1.66	.37	77.1	.3	51.1	44.5	30 600	161	–	2.6	9.1
Fisher city	413	172	5.4	76.2	8.7	146	2.37	.48	76.0	2.1	28.1	21.9	43 600	200	–	5.1	30.0
Fisher township	164	64	7.0	85.9	–	54	2.83	.42	83.3	1.9	16.7	18.5	65 000	113	–	–	–
Fosston city	1 529	688	5.3	77.5	7.8	643	1.85	.40	74.5	.6	47.0	38.9	36 200	202	.7	1.2	2.4
Garden township	261	122	5.6	91.8	–	91	2.67	.47	84.6	–	33.0	15.4	32 500	–	–	–	–
Garfield township	412	146	6.3	91.1	–	140	2.55	.44	92.9	2.9	29.3	10.7	54 600	175	–	1.5	–
Gentilly township	344	132	5.9	89.4	–	116	2.65	.48	84.5	.9	24.1	15.5	38 600	175	–	4.9	–
Godfrey township	315	271	4.9	88.6	–	113	2.38	.46	89.4	2.7	36.3	13.3	58 300	163	–	3.8	7.7
Grand Forks township	222	85	6.2	92.9	–	81	2.37	.42	96.3	–	27.2	12.3	66 300	163	–	1.3	–
Grove Park township	269	188	4.9	73.9	–	101	2.38	.45	88.1	1.0	28.7	17.8	41 300	163	–	1.1	7.7
Gully city	128	65	4.6	72.3	–	54	2.03	.48	81.5	1.9	57.4	35.2	15 000	113	–	2.2	23.1
Gully township	114	44	5.4	70.5	–	37	3.00	.50	83.8	–	21.6	21.6	10 000	288	–	–	–
Hammond township	64	23	7.3	95.7	–	18	2.50	.46	83.3	5.6	38.9	11.1	27 500	–	–	6.3	40.0
Helgeland township	59	26	6.5	92.3	–	21	2.33	.43	81.0	–	14.3	14.3	60 000	80–	–	–	–
Higdem township	105	41	6.8	85.4	–	36	2.67	.41	80.6	–	25.0	19.4	60 000	125	–	–	12.5
Hill River township	208	78	6.2	89.7	–	73	2.48	.45	90.4	–	32.9	16.4	35 000	225	–	1.5	–
Hubbard township	113	47	6.6	89.4	–	42	2.26	.38	78.6	2.4	38.1	19.0	52 500	263	–	2.9	–
Huntsville township	515	175	6.3	84.0	–	162	3.03	.47	92.6	2.5	17.9	8.0	70 900	162	–	–	7.7
Johnson township	65	34	5.3	82.4	–	26	2.17	.43	88.5	–	34.6	19.2	25 000	–	–	4.2	–
Kertsonville township	149	49	6.4	87.8	–	45	3.09	.48	82.2	4.4	24.4	13.3	48 800	263	–	2.6	–
Keystone township	109	40	6.4	90.0	–	35	2.92	.50	85.7	2.9	20.0	14.3	54 200	400	–	3.2	–
King township	198	88	5.9	96.6	–	78	2.18	.41	78.2	–	38.5	23.1	33 800	140	–	1.6	10.5
Knute township	421	257	4.9	72.4	–	133	2.30	.41	83.5	.8	27.8	21.1	57 500	206	–	1.8	4.3
Lengby city	112	59	5.1	79.7	–	46	2.05	.47	82.6	4.3	52.2	26.1	32 000	150	–	2.6	–
Lessor township	225	81	6.2	88.9	–	74	2.83	.46	87.8	2.7	37.8	20.3	46 300	163	–	–	18.2
Liberty township	141	55	6.1	89.1	–	49	2.55	.41	87.8	–	24.5	14.3	45 000	206	–	2.3	14.3
Lowell township	204	68	6.7	89.7	–	64	2.95	.45	81.3	1.6	15.6	9.4	75 000	113	–	3.7	–
McIntosh city	665	286	5.4	69.9	6.3	259	1.86	.39	71.4	1.2	47.1	39.0	27 400	158	–	1.1	11.9
Mentor city	94	51	4.7	80.4	–	42	2.03	.44	92.9	–	42.9	26.2	21 500	187	–	–	50.0
Nesbit township	121	55	6.6	83.6	–	44	2.39	.39	81.8	–	15.9	11.4	61 300	140	–	–	–
Nielsville city	100	66	5.6	75.8	–	49	1.67	.35	89.8	–	53.1	44.9	13 800	163	–	2.2	54.5
Northland township	196	76	6.1	89.5	–	68	2.42	.45	91.2	1.5	39.7	16.2	52 500	113	–	1.6	–
Onstad township	111	39	6.4	89.7	–	33	3.13	.49	93.9	–	15.2	9.1	45 000	–	–	8.8	–
Parnell township	64	25	6.1	96.0	–	20	3.00	.50	90.0	–	20.0	15.0	57 500	–	–	5.3	–
Queen township	197	99	5.9	93.9	–	76	2.21	.42	90.8	2.6	40.8	18.4	22 500	–	–	2.8	–
Reis township	79	40	6.9	97.5	–	34	2.06	.33	85.3	–	29.4	23.5	42 500	187	–	–	16.7
Rhinehart township	132	49	5.9	89.8	–	46	2.67	.47	89.1	–	23.9	17.4	53 800	337	–	–	–
Roome township	191	83	6.5	90.4	–	68	2.46	.40	86.8	–	29.4	16.2	37 500	80–	–	4.8	–
Rosebud township	331	135	5.8	86.7	–	120	2.48	.44	90.0	.8	25.0	16.7	52 500	225	–	–	14.3
Russia township	49	27	6.8	100.0	–	17	2.25	.38	94.1	5.9	35.3	5.9	42 500	113	–	–	–
Sandsville township	69	32	6.3	90.6	–	27	2.21	.38	85.2	–	33.3	18.5	65 000	115	–	8.0	–
Scandia township	86	31	7.2	93.5	–	27	3.20	.42	85.2	–	7.4	14.8	32 500	–	–	8.0	–
Sletten township	151	80	6.3	95.0	–	58	2.24	.40	81.0	–	37.9	25.9	23 800	–	–	2.1	–
Sullivan township	168	67	6.2	80.6	–	60	2.74	.43	78.3	–	23.3	16.7	51 700	113	–	2.1	–
Tabor township	163	64	6.2	95.3	–	56	2.38	.44	85.7	1.8	39.3	10.7	33 800	213	–	4.0	–
Tilden township	28	15	5.3	73.3	–	12	2.10	.38	75.0	–	41.7	25.0	30 000	–	–	10.0	–
Trail city	67	36	4.6	69.4	–	32	1.72	.44	81.3	3.1	34.4	43.8	10 000–	80–	–	3.7	–
Tynsid township	71	31	6.9	90.3	–	27	2.13	.37	100.0	–	37.0	22.2	72 500	–	–	–	–
Vineland township	141	55	6.6	89.1	–	42	3.00	.49	85.7	–	28.6	9.5	36 300	163	–	–	–
Winger city	167	106	5.0	75.5	4.7	85	1.73	.38	74.1	–	51.8	41.2	17 500	131	–	3.1	24.1
Winger township	239	104	5.7	87.5	–	80	2.43	.48	87.5	3.8	26.3	17.5	27 500	287	–	2.8	–
Woodside township	287	593	4.2	80.4	–	111	2.26	.42	89.2	–	25.2	22.5	67 500	194	–	5.7	14.3
Pope County	10 745	5 836	5.5	79.7	3.0	4 135	2.16	.42	78.7	1.2	36.5	26.3	39 200	187	1.5	2.3	12.0
Bangor township	232	81	6.2	79.0	–	73	2.79	.50	74.0	–	23.3	13.7	38 800	156	–	1.8	5.0
Barsness township	160	63	6.8	92.1	–	56	2.40	.41	76.8	1.8	19.6	16.1	42 500	125	–	–	–
Ben Wade township	285	104	6.4	91.3	–	92	2.95	.46	81.5	1.1	17.4	10.9	30 000	175	–	1.3	15.0
Blue Mounds township	221	94	6.3	94.7	–	77	2.44	.44	87.0	1.3	19.5	16.9	20 800	113	–	–	28.6
Brooten city	–	–	–	–	–	–	–	–	–	–	–	–	–	–	–	–	–
Chippewa Falls township	295	114	6.4	87.7	–	91	2.94	.49	84.6	8.8	23.1	16.5	27 500	200	–	2.5	22.2
Cyrus city	328	162	5.3	75.3	–	146	2.00	.41	73.3	.7	39.7	32.9	19 800	214	–	.9	4.9
Farwell city	74	35	6.6	94.3	–	30	2.00	.37	90.0	–	46.7	36.7	13 800	113	–	–	–
Gilchrist township	202	245	4.5	81.6	–	76	2.30	.44	92.1	1.3	38.2	18.4	45 000	–	–	11.4	14.3
Glenwood city	2 573	1 237	5.1	65.6	11.4	1 093	1.89	.41	64.1	1.1	45.7	36.2	39 300	185	2.6	2.4	14.8
Glenwood township	847	651	5.8	86.0	–	329	2.19	.41	84.8	1.5	28.9	18.8	61 700	247	–	1.4	15.3
Grove Lake township	247	155	5.9	87.7	–	89	2.28	.43	93.3	1.1	30.3	23.6	41 700	250	–	1.2	–
Hoff township	212	75	6.7	93.3	–	66	2.75	.46	86.4	–	24.2	15.2	30 000	138	–	–	–
Lake Johanna township	176	84	5.7	78.6	–	65	2.28	.46	92.3	1.5	32.3	30.8	23 800	113	–	1.6	–
Langhei township	196	97	6.2	94.8	–	78	2.18	.38	83.3	2.6	20.5	20.5	32 500	406	–	1.5	7.1
Leven township	505	527	5.3	70.6	–	174	2.44	.44	87.9	.6	24.7	13.8	61 700	238	–	3.2	8.7
Long Beach city	204	218	4.0	50.5	–	89	2.03	.39	84.3	1.1	38.2	27.0	60 000	217	–	2.6	33.3
Lowry city	233	108	5.8	80.6	–	95	2.08	.41	84.2	–	48.4	27.4	26 800	158	–	2.4	16.7
Minnewaska township	394	296	5.1	95.3	–	153	2.20	.39	93.5	.7	26.1	24.8	65 000	338	–	2.1	–
New Prairie township	221	91	6.3	92.3	–	82	2.28	.41	80.5	–	26.8	14.6	42 500	137	–	–	5.9

TIPSII [UPF] GH127 CENSUS90 72583600 06/22/92 4:35 PM MACHINE: C DATA:CENSUS90*H1TIPSDA27. 06/18/92 14:00:34 TAPE: NONE FRAME: 339
TSF:CENSUS90*92. 06/18/92 14:04:03 UTF:CENSUS90*93. 06/18/92 14:04:03 META:CENSUS90*H1TABLES27. 06/18/92 14:24:01

Table 73. **Summary of General Housing Characteristics: 1990**—Con.

[For definitions of terms and meanings of symbols, see text]

County County Subdivision	All persons	All housing units: Total	All housing units: Median rooms	All housing units: Percent: 1 unit, detached or attached	All housing units: Percent: In buildings with 10 or more units	Occupied housing units: Total	Occupied housing units: Median persons in unit	Occupied housing units: Mean number of persons per room	Occupied housing units: Percent: Owner	Occupied housing units: Percent: With 1.01 or more persons per room	Occupied housing units: Percent: With householder 65 years and over	Occupied housing units: Percent: 1-person households	Occupied housing units: Specified owner, median value (dollars)	Occupied housing units: Specified renter: Median contract rent (dollars)	Occupied housing units: Specified renter: Percent with meals included in rent	Vacancy rate: Homeowner	Vacancy rate: Rental
Pope County—Con.																	
Nora township	231	93	6.6	90.3	–	80	2.68	.42	85.0	2.5	23.8	11.3	37 500	152	–	1.4	14.3
Reno township	322	122	6.4	88.5	–	107	2.82	.46	91.6	1.9	24.3	18.7	52 500	213	–	3.9	10.0
Rolling Forks township	179	64	6.4	90.6	–	59	2.55	.46	86.4	1.7	27.1	8.5	18 800	138	–	–	11.1
Sedan city	63	28	5.4	85.7	–	23	2.43	.49	82.6	–	34.8	21.7	16 700	150	–	–	–
Starbuck city	1 143	566	5.2	82.0	5.8	504	1.82	.38	78.4	.2	54.8	38.7	29 900	185	–	2.9	4.4
Villard city	247	112	5.5	83.9	–	94	2.21	.44	78.7	2.1	37.2	28.7	29 400	200	–	3.9	–
Walden township	227	76	7.0	96.1	–	69	3.04	.45	76.8	–	27.5	10.1	37 500	117	–	–	15.8
Westport city	47	19	5.8	84.2	–	13	3.25	.54	100.0	7.7	23.1	15.4	20 000	–	–	–	–
Westport township	277	95	6.3	84.2	–	85	2.89	.50	78.8	3.5	20.0	15.3	33 800	163	–	–	5.3
White Bear Lake township	404	224	6.0	98.2	–	147	2.34	.41	91.2	–	34.7	17.0	49 700	313	–	4.3	7.1
Ramsey County	485 765	201 016	5.1	58.5	26.1	190 500	2.15	.45	62.2	3.0	20.1	29.3	82 200	418	1.4	1.5	7.7
Arden Hills city	9 199	2 958	6.8	80.5	8.1	2 904	2.52	.41	87.8	1.2	14.3	15.2	125 200	504	4.2	.7	3.0
Blaine city	–	–	–	–	–	–	–	–	–	–	–	–	–	–	–	–	–
Falcon Heights city	5 380	2 057	5.2	58.0	27.6	2 016	2.20	.45	59.5	8.1	24.3	23.2	104 500	370	.3	.5	3.0
Gem Lake city	439	143	6.6	97.9	–	140	2.79	.45	92.9	1.4	17.1	13.6	100 000	513	–	.8	–
Lauderdale city	2 700	1 222	4.2	45.0	41.2	1 166	2.06	.51	48.4	6.5	11.4	27.5	74 700	422	–	.4	6.5
Little Canada city	8 971	4 081	4.5	39.4	44.5	3 902	2.03	.46	60.1	1.8	16.1	31.0	99 800	512	.1	2.7	4.4
Maplewood city	30 954	12 120	5.4	68.6	21.0	11 496	2.33	.45	75.9	1.4	18.6	21.5	85 600	477	.2	1.7	10.7
Mounds View city	12 541	4 885	5.2	59.8	21.7	4 702	2.42	.47	71.7	2.0	10.4	18.6	85 300	462	.2	1.2	7.6
New Brighton city	22 207	8 811	5.6	61.4	31.9	8 523	2.31	.43	65.3	1.5	13.1	21.2	102 000	472	.1	.6	5.7
North Oaks city	3 386	1 113	8.5+	99.8	–	1 085	2.84	.34	98.6	.2	12.4	5.6	256 600	419	–	.6	–
North St. Paul city	12 376	4 607	5.5	73.6	20.2	4 447	2.50	.48	73.2	1.7	17.9	21.1	79 600	418	–	.8	8.8
Roseville city	33 485	14 216	5.4	62.7	33.7	13 562	2.11	.42	68.4	1.1	25.0	27.0	97 100	485	1.1	.7	10.4
St. Anthony city	2 449	1 281	4.1	23.5	67.4	1 245	1.58	.41	29.8	1.8	28.8	47.1	96 100	469	12.5	.8	2.7
St. Paul city	272 235	117 583	4.8	51.9	27.6	110 249	2.00	.47	53.9	4.0	22.7	34.7	70 800	390	1.5	1.8	7.7
Shoreview city	24 587	9 280	6.4	81.4	13.7	8 991	2.46	.42	85.9	1.0	9.6	19.3	109 700	495	.2	1.5	6.1
Spring Lake Park city	103	42	5.0	73.8	26.2	41	2.14	.46	73.2	4.9	9.8	22.0	83 600	444	–	–	8.3
Vadnais Heights city	11 041	4 030	5.9	76.2	9.7	3 924	2.57	.45	84.5	1.9	7.9	18.4	97 400	503	.2	1.5	3.8
White Bear township	9 424	3 292	6.6	90.0	3.0	3 205	2.78	.44	93.6	1.2	10.9	14.8	98 400	576	–	1.0	9.3
White Bear Lake city	24 288	9 295	5.7	72.5	22.2	8 902	2.41	.45	73.3	1.4	17.7	18.9	86 200	507	2.0	.6	9.2
Red Lake County	4 525	1 899	5.6	75.5	6.3	1 730	2.18	.44	78.8	1.8	32.4	30.5	28 200	159	–	2.1	10.0
Brooks city	158	67	5.7	73.1	–	64	1.93	.45	73.4	–	29.7	40.6	21 900	163	–	–	5.6
Browns Creek township	65	20	6.0	90.0	–	19	3.25	.56	84.2	–	15.8	10.5	33 800	–	–	–	–
Emardville township	238	94	5.8	90.4	–	80	2.45	.49	88.8	6.3	31.3	23.8	40 000	162	–	2.7	–
Equality township	123	63	5.3	74.6	–	52	1.94	.40	86.5	1.9	32.7	36.5	15 000	144	–	4.3	22.2
Garnes township	209	77	5.8	85.7	–	70	2.67	.49	88.6	–	28.6	24.3	35 000	113	–	1.6	20.0
Gervais township	274	91	6.3	81.3	–	85	2.92	.49	96.5	3.5	25.9	10.6	33 800	163	–	–	–
Lake Pleasant township	130	44	6.5	84.1	–	41	3.00	.45	87.8	–	24.4	4.9	27 500	138	–	5.3	16.7
Lambert township	187	75	5.6	84.0	–	67	2.48	.48	89.6	1.5	28.4	17.9	28 300	131	–	–	12.5
Louisville township	217	88	5.4	84.1	–	80	2.41	.47	81.3	5.0	20.0	25.0	30 000	113	–	3.0	6.3
Oklee city	441	234	4.9	76.1	5.1	211	1.68	.41	70.6	–	49.8	44.5	20 600	140	–	1.3	6.1
Plummer city	277	127	5.1	73.2	–	115	2.01	.46	71.3	1.7	36.5	34.8	22 500	165	–	3.5	5.7
Poplar River township	192	66	6.7	80.3	–	59	3.00	.46	88.1	3.4	23.7	8.5	32 500	163	–	–	12.5
Red Lake Falls city	1 481	649	5.4	63.9	16.6	599	1.95	.42	71.3	1.5	32.9	38.4	32 100	180	–	2.7	10.4
Red Lake Falls township	235	83	6.8	84.3	–	80	2.47	.43	90.0	2.5	25.0	10.0	47 500	131	–	1.4	–
River township	71	28	6.1	92.9	–	26	2.50	.43	92.3	–	26.9	23.1	42 500	–	–	4.0	–
Terrebonne township	161	68	6.2	89.7	–	61	2.27	.42	86.9	4.9	27.9	24.6	21 300	138	–	1.9	27.3
Wylie township	66	25	7.0	100.0	–	21	2.75	.45	95.2	–	33.3	14.3	40 000	–	–	–	75.0
Redwood County	17 254	7 144	6.0	84.9	5.2	6 554	2.17	.41	77.1	1.2	33.8	27.0	32 800	174	.8	1.7	9.9
Belview city	383	151	5.5	81.5	–	143	1.96	.38	85.3	.7	43.4	36.4	21 400	138	–	2.4	16.0
Brookville township	283	100	7.0	94.0	–	86	3.00	.44	84.9	1.2	19.8	9.3	41 300	119	–	–	13.3
Charlestown township	281	97	6.4	91.8	–	90	2.75	.46	76.7	2.2	24.4	11.1	46 900	90	–	–	4.5
Clements city	191	87	5.6	94.3	–	78	2.00	.41	93.6	3.8	29.5	35.9	13 600	156	–	–	28.6
Delhi city	69	41	5.6	92.7	–	31	1.85	.37	90.3	3.2	35.5	38.7	10 000–	113	–	12.5	25.0
Delhi township	315	109	6.9	96.3	–	106	2.71	.42	78.3	–	22.6	18.9	52 500	137	–	2.4	–
Gales township	162	65	7.3	98.5	–	56	2.44	.39	69.6	3.6	25.0	19.6	37 500	163	–	–	–
Granite Rock township	252	93	6.8	96.8	–	88	2.42	.42	73.9	–	27.3	12.5	20 000	137	–	–	8.0
Honner township	145	51	7.6	88.2	–	50	2.50	.40	92.0	–	14.0	20.0	86 700	163	–	–	–
Johnsonville township	181	71	6.7	98.6	–	62	2.63	.42	67.7	–	22.6	11.3	22 500	80–	–	–	9.1
Kintire township	241	89	6.6	96.6	–	86	2.31	.41	74.4	2.3	33.7	16.3	43 800	129	–	1.5	–
Lamberton city	972	449	5.5	80.4	13.1	411	1.83	.38	77.4	–	55.0	37.0	25 600	152	–	.9	13.1
Lamberton township	255	101	6.7	97.0	–	90	2.43	.41	77.8	1.1	26.7	20.0	43 800	80	–	–	4.8
Lucan city	235	111	5.4	75.7	10.8	101	2.01	.39	78.2	1.0	44.6	31.7	26 300	150	–	1.3	21.4
Milroy city	297	132	5.3	81.8	9.1	123	2.05	.42	78.9	1.6	38.2	31.7	22 800	155	–	–	23.5
Morgan city	965	424	5.8	88.4	5.4	390	1.93	.39	83.3	.8	45.6	35.1	23 400	155	–	1.8	9.7
Morgan township	339	116	7.2	98.3	–	109	2.71	.42	74.3	.9	26.6	14.7	35 800	119	–	1.2	–
New Avon township	263	98	6.8	98.0	–	93	2.40	.41	64.5	2.2	18.3	16.1	35 000	80	–	–	2.9
North Hero township	222	88	6.5	96.6	–	72	2.55	.46	62.5	2.8	20.8	15.3	26 300	113	–	4.3	6.9
North Redwood city	203	74	6.3	83.8	–	70	2.75	.44	87.1	1.4	21.4	20.0	25 000	225	–	–	10.0
Paxton township	527	195	6.1	90.3	–	177	2.58	.46	70.1	3.4	19.8	12.4	36 400	82	3.0	–	7.0
Redwood Falls city	4 859	2 128	5.5	72.7	8.8	1 981	2.05	.40	73.1	.9	33.1	31.3	46 000	232	1.4	1.9	11.0
Redwood Falls township	277	91	6.6	93.4	–	89	2.75	.46	83.1	2.2	24.7	10.1	40 000	150	–	–	–
Revere city	117	49	5.2	95.9	–	39	2.20	.44	89.7	–	41.0	23.1	10 600	137	–	12.5	33.3
Sanborn city	459	209	5.8	90.4	5.7	192	2.02	.41	83.3	–	40.6	29.2	22 700	146	–	1.2	8.6
Seaforth city	87	41	5.8	92.7	–	38	2.03	.38	84.2	–	42.1	28.9	12 100	106	–	3.0	–
Sheridan township	240	88	6.7	97.7	–	80	2.50	.43	77.5	2.5	20.0	17.5	28 800	138	–	1.6	5.3
Sherman township	261	90	6.6	91.1	–	88	2.56	.45	77.3	3.4	20.5	19.3	43 300	80–	–	–	–
Springdale township	243	98	6.8	98.0	–	83	2.53	.42	79.5	–	26.5	10.8	39 200	90	–	–	–
Sundown township	292	106	6.5	95.3	–	91	3.04	.48	80.2	2.2	23.1	18.7	36 700	238	–	–	5.3
Swedes Forest township	126	64	6.0	95.3	–	54	2.00	.37	81.5	1.9	42.6	29.6	30 000	125	–	–	–
Three Lakes township	207	88	6.8	97.7	–	77	2.27	.39	83.1	–	28.6	22.1	42 500	163	–	3.0	13.3
Underwood township	226	78	7.0	97.4	–	73	2.48	.44	64.4	–	17.8	11.0	45 000	163	–	2.1	–
Vail township	307	98	6.8	95.9	–	93	2.55	.48	78.5	2.2	26.9	12.9	27 500	80–	–	1.4	–
Vesta city	302	140	5.7	93.6	–	120	2.07	.42	91.7	.8	45.0	27.5	18 800	137	–	6.0	23.1
Vesta township	223	72	6.8	97.2	–	71	2.82	.45	76.1	–	19.7	8.5	32 500	113	–	–	–
Wabasso city	684	287	5.7	81.5	9.4	264	1.98	.40	78.4	2.3	37.9	37.1	30 000	164	–	4.2	9.5
Walnut Grove city	625	361	5.4	82.8	11.1	316	1.71	.35	76.3	.6	50.0	42.7	19 800	118	–	2.4	16.7
Wanda city	103	47	6.3	87.2	–	44	1.95	.35	93.2	2.3	36.4	38.6	12 500	125	–	–	25.0
Waterbury township	296	90	6.8	96.7	–	89	2.82	.48	77.5	1.1	16.9	13.5	20 000	90	–	–	–
Westline township	241	85	6.4	97.6	–	76	2.86	.47	77.6	5.3	23.7	7.9	33 800	125	–	–	15.0
Willow Lake township	298	92	7.2	95.7	–	84	3.32	.48	76.2	1.2	19.0	11.9	25 000	263	–	1.5	13.0

TIPSII [UPF] GH127 CENSUS90 72583600 06/22/92 4:35 PM MACHINE: C DATA:CENSUS90*H1TIPSDA27. 06/18/92 14:00:34 TAPE: NONE FRAME: 340
TSF:CENSUS90*92. 06/18/92 14:04:03 UTF:CENSUS90*93. 06/18/92 14:04:03 META:CENSUS90*H1TABLES27. 06/18/92 14:24:01

Table 73. **Summary of General Housing Characteristics: 1990**—Con.

[For definitions of terms and meanings of symbols, see text]

County County Subdivision	All persons	All housing units: Total	All housing units: Median rooms	All housing units: Percent: 1 unit, detached or attached	All housing units: Percent: In buildings with 10 or more units	Occupied housing units: Total	Occupied housing units: Median persons in unit	Occupied housing units: Mean number of persons per room	Occupied housing units: Percent: Owner	Occupied housing units: Percent: With 1.01 or more persons per room	Occupied housing units: Percent: With householder 65 years and over	Occupied housing units: Percent: 1-person households	Occupied housing units: Specified owner, median value (dollars)	Occupied housing units: Specified renter: Median contract rent (dollars)	Occupied housing units: Specified renter: Percent with meals included in rent	Vacancy rate: Homeowner	Vacancy rate: Rental
Renville County	17 673	7 442	6.1	84.5	3.8	6 790	2.18	.41	79.2	1.3	33.9	26.6	31 600	181	.3	1.8	10.3
Bandon township	209	87	6.7	94.3	–	81	2.17	.37	72.8	1.2	28.4	21.0	40 600	90	–	–	12.0
Beaver Falls township	252	99	6.0	72.7	–	90	2.33	.44	87.8	3.3	25.6	16.7	45 000	131	–	1.3	21.4
Birch Cooley township	309	111	6.5	94.6	–	99	2.35	.41	75.8	1.0	26.3	14.1	40 000	125	–	1.3	4.0
Bird Island city	1 326	552	5.8	83.7	1.8	522	2.09	.41	81.4	1.7	36.4	31.2	32 200	194	1.1	2.3	11.0
Bird Island township	255	93	6.9	97.8	–	85	2.59	.42	77.6	2.4	15.3	11.8	47 000	175	–	–	9.5
Boon Lake township	373	163	6.3	84.0	–	130	2.48	.42	86.2	2.3	25.4	18.5	63 800	156	–	.9	–
Brookfield township	221	91	6.4	90.1	–	78	2.44	.40	80.8	1.3	28.2	12.8	50 500	102	–	1.6	6.3
Buffalo Lake city	734	310	5.6	80.6	3.5	287	2.06	.40	85.0	.7	43.2	31.0	29 200	163	–	2.8	8.5
Cairo township	297	107	6.9	95.3	–	98	2.50	.43	77.6	1.0	25.5	20.4	32 500	100	–	–	8.3
Camp township	219	104	6.8	85.6	–	86	2.19	.37	77.9	–	31.4	26.7	32 500	106	–	–	17.4
Crooks township	204	81	6.8	100.0	–	71	2.48	.42	87.3	–	25.4	18.3	35 000	325	–	1.6	10.0
Danube city	562	225	5.8	89.8	–	213	2.22	.44	84.0	1.9	36.6	22.1	30 700	171	–	1.1	12.8
Emmet township	275	104	7.1	89.4	1.0	98	2.38	.40	71.4	2.0	23.5	19.4	56 700	213	–	1.4	–
Ericson township	289	112	6.7	90.2	–	90	2.88	.46	76.7	1.1	20.0	8.9	28 800	122	–	–	4.5
Fairfax city	1 276	589	5.7	82.2	6.3	527	1.91	.39	77.6	1.1	43.3	36.6	26 500	180	–	4.4	22.4
Flora township	233	81	7.3	93.8	–	79	2.76	.39	82.3	1.3	22.8	12.7	39 200	163	–	–	6.7
Franklin city	441	226	5.6	77.0	7.5	196	1.86	.39	78.1	–	46.9	38.8	17 200	115	–	1.3	12.2
Hawk Creek township	228	95	6.7	92.6	–	86	2.29	.39	87.2	2.3	31.4	19.8	45 000	90	–	1.3	8.3
Hector city	1 145	528	5.6	85.8	–	491	2.03	.39	82.1	1.0	42.2	30.8	34 100	197	–	2.7	5.4
Hector township	288	120	6.8	90.0	–	109	2.36	.38	85.3	.9	24.8	14.7	37 500	219	–	–	–
Henryville township	248	87	6.9	94.3	–	81	2.73	.45	84.0	2.5	28.4	9.9	30 000	106	–	1.4	13.3
Kingman township	267	90	6.6	83.3	1.1	85	2.69	.45	80.0	2.4	23.5	7.1	51 300	163	–	–	–
Martinsburg township	242	92	6.7	89.1	–	86	2.42	.42	80.2	1.2	19.8	11.6	50 000	162	–	1.4	15.0
Melville township	239	96	6.7	93.8	–	90	2.34	.39	83.3	1.1	21.1	21.1	41 700	125	–	1.3	11.8
Morton city	448	214	5.9	88.3	–	196	2.02	.39	78.1	2.0	42.3	32.1	17 900	167	–	1.9	4.4
Norfolk township	248	82	7.2	96.3	–	77	2.97	.45	77.9	2.6	19.5	9.1	36 300	169	–	–	–
Olivia city	2 623	1 156	5.4	72.3	13.6	1 048	2.06	.42	74.0	1.4	31.4	31.8	44 100	199	.8	2.4	12.5
Osceola township	230	90	6.6	91.1	–	85	2.23	.38	84.7	1.2	29.4	20.0	39 200	119	–	–	–
Palmyra township	278	108	6.7	89.8	–	97	2.42	.41	78.4	1.0	30.9	18.6	57 500	102	–	1.3	16.0
Preston Lake township	324	129	6.4	93.8	–	122	2.26	.40	86.9	–	30.3	18.9	36 000	487	–	–	–
Renville city	1 315	570	5.7	82.8	2.3	532	1.96	.39	78.0	.8	41.0	35.0	28 200	212	–	1.4	3.3
Sacred Heart city	603	296	5.5	79.1	12.5	271	1.90	.38	77.5	1.8	38.7	35.1	17 000	192	–	1.4	16.4
Sacred Heart township	321	126	6.7	95.2	–	114	2.47	.41	67.5	–	28.1	19.3	35 000	125	–	1.3	2.6
Troy township	320	103	6.5	94.2	–	99	3.15	.45	78.8	5.1	22.2	11.1	60 000	117	–	–	–
Wang township	284	118	6.9	94.1	–	105	2.29	.38	84.8	–	30.5	22.9	30 000	113	–	–	5.9
Wellington township	250	100	7.0	94.0	–	86	2.56	.40	77.9	–	23.3	15.1	22 500	90	–	2.9	20.8
Winfield township	297	107	6.6	91.6	–	100	2.50	.43	75.0	2.0	30.0	17.0	37 500	138	–	1.3	3.8
Rice County	49 183	17 520	5.7	71.6	9.5	16 347	2.33	.44	75.5	1.9	22.4	24.1	67 500	314	.5	.9	5.3
Bridgewater township	1 612	546	7.5	94.0	–	531	2.83	.40	91.7	1.3	15.3	11.1	102 000	356	–	1.0	4.3
Cannon City township	1 109	391	6.3	82.9	–	378	2.59	.46	87.8	2.4	17.5	14.0	65 400	271	–	–	2.1
Dennison city	–	–	–	–	–	–	–	–	–	–	–	–	–	–	–	–	–
Dundas city	473	184	6.1	94.0	–	173	2.34	.42	91.3	1.2	25.4	20.2	60 700	337	8.3	.6	16.7
Erin township	685	272	5.8	89.3	–	225	2.71	.50	95.1	3.1	23.1	15.1	75 000	313	–	.5	8.3
Faribault city	17 085	6 618	5.4	63.3	10.3	6 392	2.16	.44	70.1	1.8	25.5	29.2	58 400	286	.4	1.1	4.4
Forest township	872	395	5.8	91.9	–	293	2.67	.45	87.7	1.7	14.0	10.9	83 200	263	–	–	–
Lonsdale city	1 252	445	5.8	89.2	5.8	437	2.49	.48	87.9	1.4	26.3	22.9	56 500	280	–	.3	8.6
Morristown city	784	309	5.8	76.1	–	298	2.30	.44	86.2	1.0	33.2	27.5	43 600	250	–	1.2	4.7
Morristown township	641	243	6.1	86.8	–	211	2.78	.46	82.0	1.4	25.6	18.0	59 200	238	–	1.7	–
Nerstrand city	210	84	6.8	92.9	–	79	2.35	.39	92.4	–	31.6	24.1	44 500	362	–	3.9	–
Northfield city	14 514	4 233	5.4	58.2	22.4	4 056	2.18	.43	63.2	1.8	22.0	29.8	81 100	372	.6	.8	7.0
Northfield township	781	269	7.4	90.7	.4	259	2.76	.41	83.8	.4	18.9	12.4	91 200	353	–	.9	2.3
Richland township	461	155	6.8	94.8	–	145	2.97	.45	86.9	2.8	17.2	12.4	61 300	237	–	.8	–
Shieldsville township	969	478	5.3	83.3	–	336	2.56	.45	93.5	1.5	14.6	13.7	82 200	350	–	.9	8.3
Walcott township	1 584	522	6.5	93.3	–	511	2.86	.46	93.0	1.6	18.6	9.0	71 500	294	–	.6	–
Warsaw township	1 284	492	6.0	89.0	.2	426	2.72	.46	88.3	1.9	20.0	15.3	64 700	296	–	.8	3.8
Webster township	1 452	485	6.9	91.3	–	464	2.92	.45	92.9	3.0	13.6	8.8	93 600	350	–	.2	2.9
Wells township	1 677	837	5.2	82.9	–	598	2.45	.45	89.0	2.3	19.6	17.6	72 600	321	–	1.7	4.3
Wheatland township	1 276	392	6.4	91.8	–	377	3.35	.51	94.2	3.7	14.1	12.5	65 800	369	–	.6	4.3
Wheeling township	462	170	7.0	88.8	.6	158	2.50	.41	84.8	1.3	17.7	13.3	72 000	313	–	2.2	–
Rock County	9 806	3 963	6.0	82.5	5.2	3 754	2.19	.42	75.3	1.1	34.0	25.6	36 600	171	.4	1.1	7.5
Battle Plain township	229	85	6.3	95.3	–	76	2.73	.45	69.7	–	14.5	7.9	32 500	150	–	–	4.2
Beaver Creek city	249	103	5.8	83.5	–	99	2.14	.42	79.8	1.0	38.4	29.3	23 900	106	–	1.3	4.8
Beaver Creek township	445	144	7.1	93.8	–	133	3.15	.46	77.4	1.5	19.5	8.3	40 800	138	–	1.0	6.3
Clinton township	350	114	6.9	95.6	–	108	3.05	.46	80.6	.9	20.4	11.1	25 800	138	–	1.1	19.2
Denver township	227	80	6.8	97.5	–	77	2.59	.43	81.8	1.3	22.1	11.7	23 800	138	–	–	–
Hardwick city	234	103	5.8	85.4	–	96	2.11	.41	84.4	–	38.5	26.0	15 400	90	–	–	6.3
Hills city	607	224	5.6	87.9	–	215	2.18	.44	84.2	.9	41.9	22.3	34 300	255	–	1.1	–
Jasper city	75	37	5.3	70.3	–	34	1.50–	.39	67.6	5.9	55.9	52.9	22 100	202	–	4.2	–
Kanaranzi township	320	109	6.6	94.5	–	102	3.03	.45	76.5	–	15.7	15.7	28 800	154	–	1.3	20.0
Kenneth city	81	31	6.1	96.8	–	26	2.35	.47	88.5	3.8	38.5	7.7	13 100	163	–	4.2	25.0
Luverne city	4 382	1 994	5.4	72.7	10.3	1 902	1.93	.40	70.2	.9	41.5	35.2	39 700	175	.6	1.3	6.6
Luverne township	477	168	6.9	90.5	.6	167	2.43	.41	85.0	.6	18.0	12.6	71 300	206	–	–	–
Magnolia city	155	68	5.9	89.7	–	62	2.11	.40	95.2	1.6	40.3	14.5	17 500	163	–	–	66.7
Magnolia township	303	109	6.4	94.5	–	102	2.57	.46	74.5	1.0	26.5	19.6	31 000	175	–	1.3	16.1
Martin township	465	156	7.0	97.4	–	146	2.86	.44	75.3	.7	20.5	6.8	42 000	167	–	–	5.3
Mound township	274	92	6.8	92.4	–	88	2.79	.44	78.4	2.3	11.4	10.2	57 500	175	–	–	5.0
Rose Dell township	241	88	6.7	95.5	–	82	2.32	.42	75.6	3.7	17.1	9.8	37 500	90	–	–	4.8
Springwater township	303	115	6.5	97.4	–	111	2.33	.40	83.8	1.8	25.2	17.1	46 300	163	–	2.1	–
Steen city	176	69	5.5	95.7	–	63	2.26	.48	90.5	3.2	36.5	17.5	16 000	163	–	–	14.3
Vienna township	213	74	6.8	98.6	–	65	3.04	.48	80.0	3.1	21.5	12.3	50 000	80–	–	1.9	13.3
Roseau County	15 026	6 236	5.2	66.2	5.4	5 415	2.39	.49	82.6	2.9	24.2	22.0	49 400	256	.3	1.1	5.7
Badger city	381	176	4.8	64.8	6.8	160	2.06	.47	76.9	1.3	36.3	36.3	29 400	157	–	2.4	5.1
Barnett township	165	69	5.4	73.9	–	61	2.39	.46	91.8	–	34.4	16.4	28 800	163	–	1.8	–
Barto township	128	48	6.2	87.5	–	41	3.00	.49	87.8	7.3	26.8	19.5	34 200	–	–	–	–
Beaver township	91	73	4.2	83.6	–	38	2.17	.41	89.5	–	26.3	23.7	46 300	113	–	–	20.0
Cedarbend township	251	88	4.8	46.6	–	82	2.73	.59	91.5	4.9	6.1	13.4	42 500	308	–	–	–
Deer township	129	62	5.6	83.9	–	49	2.38	.43	87.8	–	34.7	14.3	37 500	–	–	–	25.0
Dewey township	130	50	6.1	76.0	–	44	2.38	.46	90.9	2.3	18.2	18.2	32 500	188	–	–	–
Dieter township	177	83	5.4	90.4	–	66	2.32	.44	89.4	4.5	33.3	22.7	38 800	288	–	–	–
Enstrom township	478	182	5.0	48.9	–	163	2.77	.56	95.1	4.3	17.8	16.6	50 800	275	–	1.3	–
Falun township	257	115	5.6	86.1	–	94	2.34	.46	90.4	3.2	33.0	17.0	51 300	137	–	–	–

TIPSII [UPF] GH127 CENSUS90 72583600 06/22/92 4:35 PM MACHINE: C DATA:CENSUS90*H1TIPSDA27. 06/18/92 14:00:34 TAPE: NONE FRAME: 341
TSF:CENSUS90*92. 06/18/92 14:04:03 UTF:CENSUS90*93. 06/18/92 14:04:03 META:CENSUS90*H1TABLES27. 06/18/92 14:24:01

Table 73. **Summary of General Housing Characteristics: 1990**—Con.

[For definitions of terms and meanings of symbols, see text]

County County Subdivision	All persons	All housing units: Total	All housing units: Median rooms	All housing units: Percent: 1 unit, detached or attached	All housing units: Percent: In buildings with 10 or more units	Occupied housing units: Total	Occupied housing units: Median persons in unit	Occupied housing units: Mean number of persons per room	Occupied housing units: Percent: Owner	Occupied housing units: Percent: With 1.01 or more persons per room	Occupied housing units: Percent: With householder 65 years and over	Occupied housing units: Percent: 1-person households	Occupied housing units: Specified owner, median value (dollars)	Occupied housing units: Specified renter: Median contract rent (dollars)	Occupied housing units: Specified renter: Percent with meals included in rent	Vacancy rate: Homeowner	Vacancy rate: Rental
Roseau County—Con.																	
Golden Valley township	200	84	5.0	65.5	–	65	2.96	.59	87.7	4.6	18.5	21.5	21 300	163	–	–	11.1
Greenbush city	800	331	5.1	71.0	6.0	303	2.13	.45	75.9	1.0	37.6	29.4	32 300	169	–	2.5	7.6
Grimstad township	169	73	5.2	72.6	–	64	2.41	.47	89.1	1.6	29.7	17.2	35 000	–	–	–	–
Hereim township	222	88	5.9	85.2	–	81	2.38	.45	96.3	1.2	25.9	18.5	47 500	–	–	1.3	–
Huss township	125	68	5.0	67.6	–	49	2.16	.43	91.8	4.1	30.6	20.4	25 000	–	–	6.3	–
Jadis township	545	206	6.1	80.1	–	196	2.41	.43	89.8	2.6	24.5	17.3	61 100	213	–	.6	4.8
Lake township	1 836	832	5.0	45.0	–	598	2.91	.57	88.6	4.7	8.2	15.1	63 300	267	–	1.1	5.6
Laona township	527	186	5.1	68.8	–	166	3.06	.58	92.2	4.8	16.9	12.0	35 000	163	–	1.3	7.1
Lind township	63	30	6.0	73.3	–	25	2.15	.39	88.0	–	28.0	24.0	40 000	80–	–	–	25.0
Malung township	390	145	5.8	77.9	–	135	2.61	.47	94.8	2.2	16.3	14.8	48 800	–	–	–	–
Mickinock township	262	128	5.6	80.5	–	107	2.24	.42	86.0	1.9	32.7	27.1	47 500	90	–	1.1	–
Moose township	122	48	5.9	87.5	–	41	2.75	.48	75.6	2.4	22.0	19.5	27 500	125	–	–	16.7
Moranville township	789	260	5.6	71.9	–	244	3.06	.54	92.6	2.9	15.6	11.5	60 700	208	–	1.7	14.3
Nereson township	105	36	5.5	66.7	–	34	2.95	.52	94.1	5.9	26.5	11.8	22 500	–	–	–	–
North Roseau unorg.	149	60	5.4	78.3	–	49	2.85	.53	93.9	12.2	24.5	18.4	65 600	250	–	2.1	–
Northwest Roseau unorg.	19	32	5.3	81.3	–	6	3.00	.51	100.0	–	33.3	16.7	–	–	–	–	–
Palmville township	53	25	5.4	64.0	–	19	2.60	.43	100.0	–	21.1	26.3	–	–	–	–	–
Pohlitz township	42	21	5.6	81.0	–	15	2.40	.48	80.0	–	33.3	20.0	–	–	–	–	–
Polonia township	56	24	6.3	95.8	–	17	3.20	.48	88.2	–	17.6	11.8	17 500	–	–	–	–
Poplar Grove township	103	40	5.3	72.5	–	35	2.45	.53	77.1	5.7	31.4	20.0	10 000–	–	–	–	–
Reine township	92	68	4.8	76.5	–	39	2.19	.44	92.3	–	33.3	17.9	12 500	163	–	–	–
Roosevelt city	170	65	5.2	67.7	–	60	2.58	.53	93.3	–	21.7	13.3	36 700	163	–	1.8	–
Roseau city	2 396	999	5.1	64.1	12.0	976	2.03	.44	73.5	1.7	34.1	31.4	46 500	242	–	.1	1.5
Ross township	342	135	5.9	80.0	–	123	2.42	.44	92.7	1.6	22.0	18.7	50 900	163	–	.9	–
Skagen township	220	82	5.7	80.5	–	75	2.81	.49	88.0	1.3	22.7	12.0	50 800	237	–	–	–
Soler township	100	47	5.6	78.7	–	38	2.27	.46	86.8	2.6	31.6	23.7	112 500	–	–	–	16.7
Southeast Roseau unorg.	207	108	5.2	76.9	–	78	2.26	.46	84.6	–	21.8	21.8	65 800	113	–	4.3	–
Spruce township	573	201	5.9	66.7	–	196	2.71	.47	93.9	2.6	16.8	14.8	69 400	238	–	–	7.7
Stafford township	219	85	6.3	82.4	–	82	2.24	.41	96.3	4.9	24.4	15.9	52 500	–	–	–	–
Stokes township	224	81	5.9	80.2	–	77	2.44	.47	90.9	–	23.4	20.8	38 800	313	–	–	–
Strathcona city	40	15	5.1	66.7	–	15	1.88	.52	93.3	–	40.0	40.0	16 300	163	–	–	–
Warroad city	1 679	687	4.8	55.0	27.1	609	2.32	.53	57.3	4.6	21.0	28.4	56 300	348	.8	3.9	9.4
St. Louis County	198 213	95 403	5.1	73.2	8.3	78 901	2.13	.45	74.2	1.5	27.9	28.8	42 200	256	1.5	1.3	8.1
Alango township	300	140	5.1	79.3	–	106	2.70	.50	94.3	–	21.7	24.5	46 300	175	–	2.9	–
Alborn township	323	235	4.1	82.1	–	109	2.39	.54	96.3	1.8	20.2	16.5	47 500	200	–	3.7	–
Alden township	147	84	4.8	94.0	–	53	2.26	.50	92.5	9.4	11.3	22.6	48 300	–	–	2.0	–
Angora township	291	142	4.8	73.2	–	105	2.48	.51	88.6	2.9	23.8	27.6	35 000	263	–	4.1	7.7
Arrowhead township	151	74	4.7	77.0	–	50	2.63	.52	94.0	2.0	20.0	20.0	51 300	338	–	4.1	–
Ault township	65	226	2.5	88.9	–	34	1.50	.48	79.4	2.9	35.3	50.0	24 400	80–	–	–	12.5
Babbitt city	1 562	817	5.1	91.6	1.8	675	2.11	.43	88.3	.7	27.6	19.7	25 800	227	1.4	4.6	10.2
Balkan township	841	386	5.0	89.1	–	315	2.33	.49	94.0	1.6	22.9	20.6	41 500	237	–	1.7	–
Bassett township	37	57	3.3	91.2	–	14	2.17	.56	92.9	7.1	42.9	21.4	37 500	–	–	–	–
Beatty township	360	747	4.5	84.5	–	142	2.22	.46	96.5	–	22.5	14.8	79 600	225	–	4.9	92.4
Birch Lake unorg.	452	503	4.4	84.3	–	178	2.23	.44	89.9	1.7	23.0	18.5	49 300	233	–	.6	21.7
Biwabik city	1 097	509	5.1	80.2	5.9	467	2.03	.43	82.0	1.1	33.8	30.0	26 700	163	–	1.8	7.7
Biwabik township	839	479	5.4	86.2	–	314	2.31	.48	93.6	2.5	21.7	17.5	47 400	127	–	1.0	9.1
Breitung township	755	851	4.2	92.1	1.5	317	2.00	.41	89.9	1.9	38.8	29.7	28 100	200	–	1.0	11.1
Brevator township	1 093	392	5.3	88.5	–	365	2.85	.53	79.5	2.2	12.1	15.6	48 100	80–	–	2.0	9.6
Brookston city	107	40	4.6	90.0	–	33	2.38	.57	81.8	3.0	24.2	18.2	30 000	138	–	3.6	–
Buhl city	915	422	5.4	88.6	5.5	383	2.00	.42	90.3	1.8	39.4	32.4	23 700	144	–	2.5	7.5
Canosia township	1 743	755	5.5	84.6	–	629	2.44	.47	90.9	1.1	17.5	19.1	68 700	314	–	–	10.9
Cedar Valley township	210	127	5.4	82.7	–	73	2.32	.49	90.4	1.4	24.7	15.1	42 500	162	–	–	–
Cherry township	929	362	5.2	79.8	–	313	2.63	.52	95.8	2.2	18.2	12.8	40 600	194	–	1.6	18.8
Chisholm city	5 290	2 405	5.3	80.0	3.8	2 243	1.96	.42	78.6	.9	38.7	35.1	30 600	189	–	1.7	7.5
Clinton township	1 077	390	5.3	73.3	–	368	2.58	.53	95.4	3.3	17.1	13.3	45 800	244	–	.6	19.0
Colvin township	392	280	4.7	86.4	–	138	2.42	.51	96.4	2.2	17.4	16.7	36 500	213	–	1.5	28.6
Cook city	680	308	4.7	63.0	15.6	285	1.91	.47	62.8	2.1	34.7	39.3	29 800	161	–	2.7	7.8
Cotton township	429	376	4.7	85.4	–	164	2.23	.50	90.9	3.7	22.0	23.8	53 100	169	–	2.0	6.3
Culver township	278	110	4.7	77.3	–	78	2.33	.50	89.7	3.8	17.9	17.9	44 400	263	–	–	11.1
Duluth city	85 493	36 022	5.2	63.6	13.6	34 563	2.07	.44	64.4	1.3	27.5	31.7	46 300	286	1.9	.6	4.7
Duluth township	1 561	705	5.0	88.5	–	587	2.26	.48	91.0	2.4	17.4	20.8	51 800	219	–	1.5	35.4
Ellsburg township	121	287	4.2	82.9	–	54	2.00	.45	90.7	–	29.6	27.8	35 000	113	–	7.5	–
Elmer township	180	73	5.4	83.6	–	62	2.41	.51	93.5	4.8	33.9	16.1	34 200	138	–	–	20.0
Ely city	3 968	1 997	5.1	72.2	8.4	1 788	1.89	.41	71.4	1.7	43.1	35.7	27 600	197	3.5	1.6	9.9
Embarrass township	826	338	5.2	80.8	–	298	2.39	.49	92.3	3.4	20.1	18.8	29 700	194	–	2.8	8.0
Eveleth city	4 064	1 975	5.1	67.5	13.2	1 782	1.90	.41	71.2	1.1	35.9	37.1	29 900	188	–	1.4	10.6
Fairbanks township	74	185	3.2	89.2	–	35	1.92	.49	97.1	2.9	34.3	34.3	16 700	–	–	2.9	–
Fayal township	2 001	1 000	5.5	91.6	–	744	2.36	.44	95.0	1.6	19.4	16.7	56 600	263	3.8	1.7	–
Field township	425	204	5.0	81.9	–	157	2.34	.50	91.7	1.9	21.7	21.0	36 800	258	–	2.7	18.8
Fine Lakes township	150	226	5.4	85.0	–	62	2.15	.45	88.7	3.2	33.9	25.8	47 500	113	–	–	–
Floodwood city	574	300	4.3	66.7	11.7	266	1.77	.46	75.6	2.3	44.7	42.1	21 300	143	–	2.0	7.1
Floodwood township	345	166	5.0	69.3	–	128	2.45	.49	86.7	2.3	29.7	19.5	42 500	159	–	–	–
Franklin city	22	11	4.6	100.0	–	11	2.00	.42	90.9	–	54.5	18.2	15 000	213	–	–	–
Fredenberg township	745	606	5.4	92.1	–	266	2.45	.48	93.6	2.3	12.4	17.7	68 900	388	–	.8	26.1
French township	454	617	4.4	93.5	–	193	2.09	.42	94.8	1.6	23.3	25.4	57 100	188	–	1.6	–
Gheen unorg.	32	38	4.3	78.9	–	14	2.07	.51	78.6	7.1	35.7	21.4	12 500	–	–	–	–
Gilbert city	1 934	940	5.3	78.8	7.8	839	2.01	.42	81.6	1.7	37.2	32.5	29 900	199	–	1.7	14.4
Gnesen township	1 089	752	4.5	81.4	–	415	2.28	.46	93.3	3.1	19.5	20.7	68 300	250	–	1.3	6.7
Grand Lake township	2 355	1 096	5.4	90.2	–	766	2.62	.49	93.6	1.6	16.3	14.9	68 200	304	2.9	1.4	3.9
Great Scott township	618	294	5.1	80.3	–	229	2.37	.49	93.4	1.7	24.0	22.7	24 800	163	–	2.7	11.8
Greenwood township	515	1 372	4.1	87.9	–	223	2.00	.46	87.4	3.1	26.0	27.4	73 100	80–	–	4.4	6.7
Halden township	139	81	4.6	66.7	–	55	2.14	.48	98.2	5.5	36.4	29.1	42 500	–	–	5.3	–
Hay Lake unorg.	121	43	5.3	86.0	–	39	3.13	.54	97.4	–	15.4	23.1	42 500	163	–	2.6	–
Heikkila Lake unorg.	1 339	792	5.0	80.1	–	493	2.38	.49	94.5	3.9	21.1	17.4	43 600	163	–	2.7	3.6
Hermantown city	6 761	2 270	5.3	78.2	4.1	2 192	2.48	.48	88.6	1.4	19.9	19.0	61 400	342	.5	.7	3.5
Hibbing city	18 046	8 166	5.1	71.5	11.6	7 439	2.09	.44	74.9	1.1	31.3	29.5	38 000	187	1.0	1.8	9.7
Hoyt Lakes city	2 348	960	5.4	92.2	5.5	900	2.28	.46	91.0	1.8	22.0	15.2	26 600	218	–	1.0	24.3
Industrial township	632	238	5.2	80.3	–	205	2.66	.53	92.7	2.9	22.0	15.1	52 500	300	–	1.6	16.7
Iron Junction city	133	52	5.4	96.2	–	49	2.36	.47	91.8	2.0	20.4	18.4	30 000	263	–	–	20.0
Janette Lake unorg.	232	162	5.7	92.0	–	89	2.43	.42	94.4	–	20.2	14.6	51 800	80–	–	4.5	–
Kelsey township	175	88	5.1	71.6	–	62	2.44	.50	90.3	1.6	32.3	24.2	44 200	–	–	3.4	–
Kugler township	180	84	5.4	86.9	–	64	2.44	.50	95.3	1.6	20.3	23.4	33 300	175	–	4.7	–
Lake Vermilion unorg.	170	497	4.1	81.3	–	69	2.17	.43	91.3	2.9	27.5	24.6	65 000	263	–	4.5	–

TIPSII [UPF] GH127 CENSUS90 72583600 06/22/92 4:35 PM MACHINE: C DATA:CENSUS90*H1TIPSDA27. 06/18/92 14:00:34 TAPE: NONE FRAME: 342
TSF:CENSUS90*92. 06/18/92 14:04:03 UTF:CENSUS90*93. 06/18/92 14:04:03 META:CENSUS90*H1TABLES27. 06/18/92 14:24:01

Table 73. **Summary of General Housing Characteristics: 1990**—Con.

[For definitions of terms and meanings of symbols, see text]

County County Subdivision	All persons	All housing units: Total	All housing units: Median rooms	All housing units: Percent: 1 unit, detached or attached	All housing units: Percent: In buildings with 10 or more units	Occupied housing units: Total	Occupied housing units: Median persons in unit	Occupied housing units: Mean number of persons per room	Occupied housing units: Percent: Owner	Occupied housing units: Percent: With 1.01 or more persons per room	Occupied housing units: Percent: With householder 65 years and over	Occupied housing units: Percent: 1-person households	Occupied housing units: Specified owner, median value (dollars)	Occupied housing units: Specified renter: Median contract rent (dollars)	Occupied housing units: Specified renter: Percent with meals included in rent	Vacancy rate: Homeowner	Vacancy rate: Rental
St. Louis County—Con.																	
Lakewood township	1 799	650	5.6	91.8	–	611	2.64	.49	95.3	3.1	14.4	15.2	56 300	313	–	1.0	–
Lavell township	381	159	5.2	79.2	–	131	2.62	.52	89.3	3.1	15.3	19.8	24 200	308	–	3.3	6.7
Leiding township	409	522	3.8	72.4	–	174	2.03	.47	83.9	2.9	21.3	31.6	51 500	237	–	1.4	3.4
Leonidas city	70	28	5.6	67.9	–	28	2.41	.44	82.1	–	25.0	14.3	25 000	231	–	–	–
Linden Grove township	153	82	4.4	84.1	–	53	2.42	.55	90.6	1.9	24.5	18.9	52 500	138	–	2.0	–
McCormack Lake unorg.	183	187	4.8	89.3	–	78	2.09	.41	93.6	–	21.8	28.2	48 100	187	–	2.7	–
McDavitt township	507	223	5.2	78.0	–	188	2.37	.49	90.4	1.6	19.7	18.1	35 600	275	–	5.0	5.3
McKinley city	116	59	5.2	76.3	–	49	2.13	.45	93.9	4.1	34.7	20.4	24 700	163	–	4.2	25.0
Meadowlands city	92	56	4.7	71.4	–	40	2.07	.47	82.5	2.5	37.5	30.0	19 400	175	–	5.7	12.5
Meadowlands township	256	123	5.0	76.4	–	106	2.13	.45	94.3	2.8	35.8	26.4	35 000	–	–	1.0	14.3
Midway township	1 500	497	5.6	92.2	–	462	2.44	.47	95.0	1.1	24.0	17.3	47 500	263	–	.9	–
Morcom township	123	66	4.4	71.2	–	45	2.46	.56	88.9	4.4	28.9	22.2	42 500	113	–	–	–
Morse township	1 093	1 107	4.3	89.5	.1	438	2.17	.44	91.3	1.4	23.5	24.4	55 800	203	–	2.2	46.5
Mountain Iron city	3 362	1 422	5.0	69.0	17.3	1 350	2.23	.47	69.1	1.3	24.7	25.1	41 200	316	–	1.0	6.3
Ness township	76	69	4.0	71.0	–	34	1.97	.41	94.1	2.9	38.2	29.4	66 300	113	–	5.9	–
Nett Lake unorg.	289	109	4.9	83.5	–	89	2.82	.68	41.6	12.4	21.3	23.6	13 300	80–	–	–	20.0
New Independence township	278	120	5.0	75.0	–	93	2.74	.55	95.7	1.1	15.1	15.1	46 300	213	–	2.2	20.0
Normanna township	462	180	5.1	83.9	–	158	2.75	.53	96.8	3.8	12.0	17.1	50 000	162	–	1.3	–
Northeast St. Louis unorg.	144	484	3.9	89.3	.4	69	1.75	.45	79.7	7.2	18.8	43.5	57 500	238	–	1.8	22.2
Northland township	129	124	3.6	91.9	–	47	2.31	.48	93.6	4.3	25.5	19.1	67 500	238	–	2.2	–
North Star township	113	181	4.1	95.6	–	48	2.00	.43	91.7	–	25.0	20.8	62 500	313	–	2.2	–
Northwest St. Louis unorg.	465	1 150	4.3	75.4	–	193	2.09	.47	91.2	1.6	26.9	25.4	48 100	213	–	3.8	94.0
Orr city	265	155	4.5	67.1	14.8	130	1.74	.43	64.6	1.5	40.8	41.5	33 800	166	–	–	2.1
Owens township	322	142	5.3	81.0	–	120	2.34	.49	88.3	2.5	19.2	24.2	38 800	137	–	7.0	–
Payne township	36	19	5.0	84.2	–	13	2.40	.46	92.3	7.7	30.8	15.4	42 500	–	–	–	–
Pequaywan township	83	239	4.2	96.2	–	36	2.09	.42	94.4	–	19.4	13.9	56 900	363	–	2.9	90.0
Pike township	528	224	5.2	84.4	–	186	2.63	.50	94.1	1.6	16.7	18.3	36 600	206	–	5.9	–
Portage township	170	225	3.8	64.4	–	76	1.91	.46	92.1	1.3	23.7	35.5	34 400	238	–	4.1	14.3
Potshot Lake unorg.	77	36	5.9	91.7	–	25	2.75	.49	88.0	–	24.0	16.0	65 800	–	–	–	–
Prairie Lake township	55	34	5.1	67.6	–	19	2.60	.49	94.7	–	26.3	10.5	77 500	–	–	–	–
Proctor city	2 974	1 245	5.2	76.6	15.0	1 196	2.15	.47	76.7	2.1	31.2	30.6	40 500	251	.4	1.1	6.1
Rice Lake township	3 883	1 418	5.4	84.9	–	1 373	2.52	.50	95.3	3.1	15.9	15.9	47 800	250	2.1	.8	5.9
Sand Lake unorg.	1 192	838	5.2	91.5	–	419	2.53	.46	94.0	1.0	17.2	12.2	53 700	252	–	1.3	7.4
Sandy township	425	173	5.2	84.4	–	154	2.60	.49	93.5	1.3	14.3	20.1	48 300	192	–	1.4	–
Solway township	1 772	635	5.4	83.9	–	600	2.75	.51	95.0	3.0	16.7	14.0	56 700	302	–	.3	6.3
Stoney Brook township	223	91	5.0	89.0	–	70	3.00	.54	84.3	4.3	11.4	10.0	42 500	80–	–	–	–
Sturgeon township	205	96	4.7	77.1	–	73	2.25	.54	91.8	5.5	27.4	15.1	45 000	250	–	2.9	14.3
Toivola township	246	116	4.9	79.3	–	97	2.22	.48	77.3	4.1	26.8	21.6	38 800	250	50.0	3.8	8.3
Tower city	502	275	5.1	70.9	14.2	229	1.90	.42	75.5	1.3	43.2	35.8	21 400	183	–	4.4	8.2
Van Buren township	178	81	5.2	72.8	–	56	2.80	.58	87.5	3.6	30.4	10.7	47 500	162	–	–	12.5
Vermilion Lake township	328	220	4.3	83.2	–	116	2.24	.46	98.3	2.6	22.4	25.9	43 800	–	–	5.8	–
Virginia city	9 410	4 706	4.9	61.2	13.3	4 338	1.80	.41	63.6	.9	37.5	40.2	36 300	210	1.1	1.7	8.2
Waasa township	317	153	5.2	81.7	–	122	2.30	.47	91.8	.8	22.1	20.5	31 700	175	–	2.6	–
White township	3 668	1 665	5.1	78.2	4.4	1 442	2.16	.46	85.4	1.7	28.8	25.7	31 200	178	–	1.8	15.7
Whiteface Reservoir unorg.	235	761	4.3	95.4	–	95	2.15	.50	96.8	3.2	28.4	15.8	65 500	–	–	4.2	50.0
Willow Valley township	118	77	5.3	75.3	–	47	2.20	.46	89.4	2.1	31.9	27.7	37 500	163	–	–	–
Winton city	169	89	5.4	82.0	–	72	2.12	.42	83.3	–	27.8	27.8	24 600	188	–	3.2	–
Wuori township	647	238	5.9	88.7	–	224	2.66	.47	95.5	.9	15.2	18.3	51 000	219	–	3.2	–
Scott County	57 846	20 302	6.3	80.5	7.8	19 367	2.75	.46	81.9	1.8	13.4	15.5	90 900	430	.6	1.4	9.0
Belle Plaine city	3 149	1 146	5.6	72.3	4.3	1 092	2.34	.45	77.2	2.3	25.6	24.0	69 800	315	.4	1.6	8.1
Belle Plaine township	691	215	7.0	96.3	–	211	3.00	.46	88.2	1.4	16.6	13.3	71 000	363	–	.5	3.8
Blakeley township	456	145	7.1	92.4	–	140	2.91	.45	89.3	1.4	17.9	8.6	62 500	313	–	–	–
Cedar Lake township	1 688	543	6.8	96.5	–	523	3.02	.46	96.2	3.1	7.8	8.8	101 400	387	–	.4	9.1
Credit River township	2 854	882	7.3	97.1	.1	864	3.29	.44	95.3	1.4	6.6	6.6	100 900	538	–	1.0	4.7
Elko city	223	78	6.4	88.5	–	75	3.09	.44	92.0	–	16.0	24.0	71 400	363	–	–	14.3
Helena township	1 107	373	6.9	98.4	–	352	2.83	.44	94.6	2.3	15.3	10.5	86 900	325	–	2.3	5.0
Jackson township	1 359	480	5.3	40.2	.2	459	2.81	.51	95.9	2.8	8.7	14.6	100 500	358	–	3.3	9.5
Jordan city	2 909	1 091	5.3	55.5	4.9	1 042	2.49	.49	75.0	1.8	22.2	23.3	69 200	326	.8	3.3	4.7
Louisville township	910	284	6.8	82.7	–	278	3.15	.47	91.0	2.5	5.8	7.9	97 300	400	–	.8	7.4
New Market city	227	88	6.0	88.6	–	82	2.27	.44	86.6	–	28.0	20.7	68 200	363	–	2.7	8.3
New Market township	2 008	649	6.9	96.3	–	627	3.10	.45	92.8	1.4	11.0	9.4	105 400	363	–	.3	8.2
New Prague city	2 356	921	5.4	67.5	20.6	870	2.20	.46	67.5	1.5	35.4	26.9	68 500	295	2.9	1.2	7.5
Prior Lake city	11 482	4 177	6.6	84.3	7.8	3 901	2.79	.44	82.0	1.3	9.6	14.3	99 600	485	.3	1.8	11.9
St. Lawrence township	418	124	6.9	87.9	–	122	3.21	.48	89.3	.8	15.6	6.6	79 600	313	–	–	–
Sand Creek township	1 511	425	6.8	92.5	–	412	3.01	.47	89.1	2.2	17.0	10.9	91 800	452	–	–	11.8
Savage city	9 906	3 395	6.6	87.4	8.4	3 255	2.95	.45	86.2	1.7	4.9	11.4	95 700	493	.9	1.6	13.0
Shakopee city	11 739	4 340	5.6	71.3	15.5	4 163	2.46	.46	70.7	2.1	16.0	19.9	85 500	444	.2	.9	7.7
Spring Lake township	2 853	946	7.0	97.9	.3	899	3.04	.44	93.2	1.0	12.0	9.2	100 800	500	–	1.4	3.2
Sherburne County	41 945	14 964	5.8	80.8	10.2	13 643	2.78	.48	80.5	2.3	13.3	15.2	74 800	405	.7	1.3	6.2
Baldwin township	2 909	1 163	5.5	84.6	.1	954	2.88	.49	93.7	2.8	12.6	14.3	66 200	359	–	1.3	9.1
Becker city	902	329	5.1	56.5	20.1	315	2.71	.53	66.3	4.1	14.6	24.8	64 500	334	1.0	.9	5.4
Becker township	2 336	707	6.6	95.2	–	682	3.43	.50	93.0	1.3	9.8	7.3	80 800	361	–	.5	4.0
Big Lake city	3 113	1 264	5.0	69.6	11.2	1 135	2.46	.51	72.8	3.3	16.4	21.5	67 200	376	.3	2.5	9.6
Big Lake township	4 452	1 466	6.5	96.8	–	1 384	3.16	.48	96.0	2.1	9.5	10.3	82 700	363	–	.2	1.8
Blue Hill township	763	281	5.6	95.4	–	252	2.76	.51	90.9	3.2	10.3	12.3	63 000	304	–	.4	–
Clear Lake city	315	112	6.0	79.5	–	107	2.46	.48	72.0	2.8	18.7	18.7	53 500	265	–	1.3	–
Clear Lake township	1 225	504	6.5	95.8	–	409	2.68	.41	93.9	1.2	16.6	12.0	86 000	319	–	1.3	7.4
Elk River city	11 143	3 887	5.9	74.9	17.4	3 732	2.76	.48	74.5	2.3	13.1	16.0	84 900	434	.3	1.2	7.6
Haven township	1 921	643	6.6	84.4	12.0	616	2.92	.46	82.5	1.0	14.4	11.2	78 800	395	–	.8	10.7
Livonia township	2 288	746	6.3	98.4	–	707	3.27	.49	95.5	1.8	8.8	12.2	70 700	438	–	.9	5.9
Orrock township	1 474	627	5.5	92.7	–	484	2.91	.48	95.0	2.9	9.3	12.6	71 900	363	7.1	1.9	17.2
Palmer township	1 717	809	5.9	95.8	–	559	2.72	.46	94.3	3.2	20.9	15.4	75 200	350	–	1.7	5.9
Princeton city	2	2	4.5	50.0	–	1	2.00	.50	100.0	–	–	–	–	–	–	–	–
St. Cloud city	5 246	1 714	5.1	51.8	32.1	1 659	2.27	.47	52.3	1.4	15.0	20.1	62 600	409	1.5	1.8	2.8
Santiago township	789	245	6.2	96.3	–	233	3.25	.51	91.0	3.9	15.5	13.7	57 500	325	–	.9	8.7
Zimmerman city	1 350	465	5.4	93.1	4.1	414	3.27	.57	87.9	3.9	14.3	14.0	57 100	287	–	2.7	3.8

TIPSII [UPF] GH127 CENSUS90 72583600 06/22/92 4:35 PM MACHINE: C DATA:CENSUS90*H1TIPSDA27. 06/18/92 14:00:34 TAPE: NONE FRAME: 343
TSF:CENSUS90*92. 06/18/92 14:04:03 UTF:CENSUS90*93. 06/18/92 14:04:03 META:CENSUS90*H1TABLES27. 06/18/92 14:24:01

Table 73. **Summary of General Housing Characteristics: 1990**—Con.

[For definitions of terms and meanings of symbols, see text]

County County Subdivision	All persons	All housing units: Total	All housing units: Median rooms	All housing units: Percent: 1 unit, detached or attached	All housing units: Percent: In buildings with 10 or more units	Occupied housing units: Total	Occupied housing units: Median persons in unit	Occupied housing units: Mean number of persons per room	Occupied housing units: Percent: Owner	Occupied housing units: Percent: With 1.01 or more persons per room	Occupied housing units: Percent: With householder 65 years and over	Occupied housing units: Percent: 1-person households	Occupied housing units: Specified owner, median value (dollars)	Occupied housing units: Specified renter: Median contract rent (dollars)	Occupied housing units: Specified renter: Percent with meals included in rent	Vacancy rate: Homeowner	Vacancy rate: Rental
Sibley County	14 366	5 625	6.1	85.4	2.5	5 323	2.27	.42	81.5	1.1	31.3	23.8	44 400	191	.3	1.2	7.6
Alfsborg township	379	152	6.8	94.1	–	139	2.30	.40	87.1	–	28.1	20.1	45 400	137	–	–	–
Arlington city	1 886	771	5.5	73.4	4.3	738	2.10	.42	75.1	.7	35.5	30.6	47 100	203	.6	1.6	6.1
Arlington township	599	210	6.8	94.3	–	195	2.76	.43	88.7	–	20.5	8.2	66 900	138	–	.6	8.3
Bismarck township	310	106	6.4	95.3	–	104	2.40	.45	75.0	1.0	24.0	15.4	37 500	156	–	–	–
Cornish township	330	117	6.5	96.6	–	111	2.60	.44	76.6	–	16.2	14.4	33 300	113	–	–	10.3
Dryden township	442	158	7.3	98.1	–	151	2.44	.40	88.1	.7	25.8	11.3	75 300	262	–	1.5	–
Faxon township	398	124	6.9	94.4	–	117	2.98	.49	87.2	3.4	17.1	6.8	83 100	371	–	1.9	11.8
Gaylord city	1 935	780	5.6	79.2	5.8	756	2.11	.42	77.6	2.0	34.7	29.0	46 600	199	–	1.2	6.1
Gibbon city	712	359	5.8	86.6	–	338	1.84	.36	83.7	–	49.1	37.0	26 900	167	–	2.4	9.8
Grafton township	292	116	6.3	89.7	–	96	2.81	.44	85.4	1.0	18.8	11.5	42 500	90	–	1.2	17.6
Green Isle city	239	109	5.8	85.3	–	97	2.04	.41	92.8	1.0	36.1	29.9	39 300	175	–	6.3	12.5
Green Isle township	627	221	6.6	89.1	–	211	2.47	.43	88.2	1.4	30.8	11.8	62 500	337	–	.5	–
Henderson city	746	312	5.8	72.4	8.0	297	2.12	.44	79.8	1.0	32.7	35.0	41 300	166	–	.8	6.3
Henderson township	567	201	6.3	87.6	–	194	2.40	.46	76.3	3.6	19.1	17.5	63 100	306	4.2	–	2.1
Jessenland township	472	156	6.7	92.3	–	147	3.00	.46	87.1	1.4	23.8	10.9	57 500	138	–	.8	17.4
Kelso township	365	126	7.4	97.6	–	121	2.76	.40	81.0	.8	19.8	17.4	50 000	237	–	–	8.0
Moltke township	353	127	7.3	92.9	–	117	2.76	.41	76.1	.9	17.9	14.5	27 500	163	–	2.2	9.7
New Auburn city	363	141	5.5	80.9	–	133	2.37	.48	85.0	3.0	30.8	23.3	29 600	169	–	–	9.1
New Auburn township	421	152	6.4	96.7	–	148	2.57	.42	86.5	–	24.3	16.2	57 500	213	–	–	–
Severance township	361	129	6.6	92.2	–	122	2.50	.42	82.8	1.6	23.0	18.9	50 600	90	–	–	4.5
Sibley township	357	133	6.7	94.7	–	119	2.45	.43	86.6	1.7	19.3	10.9	39 800	138	–	1.0	5.9
Transit township	332	127	6.6	91.3	–	122	2.29	.40	84.4	1.6	27.0	19.7	38 800	238	–	1.9	–
Washington Lake township	601	204	7.0	92.2	–	197	2.60	.43	84.3	1.5	20.3	13.7	60 000	265	–	–	8.8
Winthrop city	1 279	594	5.8	83.0	6.6	553	1.91	.37	81.6	.5	47.4	35.6	38 000	182	–	2.0	16.4
Stearns County	118 791	43 806	5.5	70.4	15.5	39 776	2.45	.48	71.4	2.2	20.3	21.5	61 300	352	1.7	1.4	6.3
Albany city	1 548	623	5.4	69.0	10.4	605	2.07	.43	72.6	1.5	38.3	31.4	50 200	253	16.1	.9	4.0
Albany township	918	268	6.6	93.7	.4	256	3.59	.52	92.6	2.0	21.1	8.6	58 500	362	–	.4	–
Ashley township	273	96	6.2	90.6	–	87	2.82	.48	90.8	3.4	14.9	9.2	32 500	80–	–	3.7	–
Avon city	970	348	5.9	81.3	10.1	335	2.58	.47	79.4	.9	23.9	17.0	59 100	361	–	.7	2.8
Avon township	3 385	731	5.9	87.7	.1	603	3.04	.50	91.5	4.6	15.3	13.4	70 500	242	–	.4	1.9
Belgrade city	700	322	5.2	72.7	.3	295	1.77	.38	76.3	.3	49.2	40.7	31 800	180	1.6	5.1	9.1
Brockway township	2 261	709	6.2	84.8	3.1	688	3.17	.51	88.5	4.5	12.2	13.7	69 900	336	–	.3	6.0
Brooten city	589	291	5.4	84.9	6.2	259	1.94	.41	78.4	1.5	52.1	35.1	21 600	158	–	5.1	9.7
Cold Spring city	2 459	874	5.9	76.7	10.0	860	2.38	.46	74.7	1.3	30.7	24.4	59 700	301	25.6	.8	1.4
Collegeville township	1 624	727	6.2	92.4	–	514	2.93	.46	92.6	1.6	11.1	12.5	83 200	235	–	.4	–
Crow Lake township	390	141	6.1	83.7	–	121	2.82	.51	88.4	4.1	23.1	14.9	33 300	117	–	1.8	26.3
Crow River township	387	137	6.1	91.2	–	122	3.07	.49	82.8	1.6	19.7	13.9	38 800	156	–	–	–
Eden Lake township	1 230	753	4.5	83.4	–	401	2.66	.50	91.3	2.2	23.2	16.0	55 200	283	–	16.4	–
Eden Valley city	315	120	5.4	74.2	–	111	2.24	.48	81.1	5.4	40.5	27.9	36 400	203	5.3	2.2	–
Elrosa city	205	75	6.1	96.0	–	72	2.34	.46	86.1	2.8	45.8	20.8	30 800	80–	–	3.1	–
Fair Haven township	1 129	658	4.7	70.5	–	377	2.72	.49	91.8	1.6	20.2	15.4	55 500	225	–	8.0	3.1
Farming township	777	243	6.2	91.4	–	229	3.13	.52	92.6	5.2	20.5	16.6	52 100	188	33.3	.5	–
Freeport city	556	218	6.0	86.2	8.3	214	2.16	.42	85.5	1.4	47.7	28.0	38 800	146	–	–	8.8
Getty township	420	120	7.1	89.2	–	118	3.25	.50	90.7	4.2	20.3	10.2	55 500	175	–	–	8.3
Greenwald city	209	83	6.2	94.0	–	78	2.25	.42	89.7	3.8	44.9	26.9	35 600	194	–	5.4	–
Grove township	629	173	7.2	90.2	–	168	3.74	.51	83.9	3.6	10.7	8.3	63 000	206	–	–	3.6
Holding township	1 160	386	6.1	87.3	–	348	3.20	.52	94.3	4.0	21.0	14.1	56 400	188	–	.3	13.0
Holdingford city	561	228	5.5	78.9	7.0	222	2.13	.43	83.8	1.4	37.8	31.1	41 700	239	–	.5	5.3
Kimball Prairie city	690	269	5.0	63.6	20.4	260	2.11	.47	66.2	5.0	40.0	29.2	35 900	290	–	–	3.3
Krain township	889	255	6.4	92.5	–	242	3.57	.56	90.1	7.4	24.4	12.0	45 000	163	–	.5	–
Lake George township	388	114	6.1	89.5	–	111	3.35	.56	76.6	4.5	17.1	11.7	36 300	113	–	–	–
Lake Henry city	90	38	5.3	78.9	–	37	2.04	.44	91.9	2.7	37.8	32.4	24 300	363	–	–	25.0
Lake Henry township	349	94	7.2	94.7	–	87	4.04	.54	82.8	1.1	6.9	8.0	45 000	362	–	–	–
Le Sauk township	2 173	692	7.1	94.5	–	685	3.07	.44	94.9	.4	12.3	10.2	77 600	288	–	.5	2.8
Luxemburg township	788	209	7.1	90.9	–	203	3.75	.54	89.2	2.0	11.3	6.4	55 300	252	–	–	–
Lynden township	1 616	592	5.8	80.4	–	507	3.07	.50	94.1	3.4	12.6	13.6	68 900	275	–	2.5	–
Maine Prairie township	1 536	666	5.7	89.2	.2	490	2.84	.49	88.8	2.4	19.6	11.6	65 300	306	–	.5	1.8
Meire Grove city	124	59	5.3	93.2	–	55	1.94	.39	90.9	1.8	58.2	30.9	29 600	137	–	–	–
Melrose city	2 561	1 059	5.4	67.5	10.8	978	2.15	.45	75.5	1.1	33.3	29.7	45 200	216	12.3	1.2	19.2
Melrose township	767	319	5.9	87.5	–	248	2.59	.49	87.1	4.0	24.6	14.1	60 000	250	–	.9	–
Millwood township	884	407	6.0	92.1	–	260	3.19	.52	90.8	5.0	18.8	13.8	68 900	206	11.1	.4	–
Munson township	1 114	743	4.5	88.6	–	353	2.77	.49	91.8	3.1	18.4	13.0	61 700	250	–	1.8	–
New Munich city	314	129	5.9	82.2	9.3	122	2.17	.43	86.1	.8	44.3	27.0	34 200	125	–	2.8	15.0
North Fork township	289	105	6.0	82.9	–	94	2.64	.48	85.1	4.3	21.3	20.2	42 500	80–	–	–	6.7
Oak township	629	178	6.9	91.0	–	158	3.85	.57	90.5	3.2	13.3	5.1	54 500	–	–	3.4	–
Paynesville city	2 275	927	5.5	71.7	16.3	882	2.05	.43	72.0	1.7	38.7	32.7	46 600	246	13.1	2.2	6.1
Paynesville township	1 307	761	5.7	73.2	–	453	2.46	.44	88.5	1.8	26.5	12.8	65 200	260	–	1.5	5.5
Pleasant Lake city	79	30	5.5	86.7	–	29	2.35	.48	86.2	3.4	24.1	20.7	77 500	412	–	–	–
Raymond township	239	79	6.5	88.6	–	72	2.94	.50	83.3	5.6	22.2	19.4	41 300	163	–	–	–
Richmond city	965	382	5.6	83.0	5.5	374	2.18	.44	80.2	2.1	36.4	25.9	48 600	217	4.3	–	3.9
Rockville city	579	212	5.1	59.4	21.7	205	2.44	.51	58.0	2.9	17.1	21.5	58 300	335	1.2	–	5.5
Rockville township	1 390	543	5.9	90.8	–	429	3.04	.49	86.7	2.3	13.3	11.7	73 900	338	2.4	1.8	3.4
Roscoe city	141	50	6.4	84.0	–	49	2.67	.43	87.8	2.0	30.6	34.7	25 000	175	–	–	–
St. Anthony city	81	30	5.4	90.0	–	29	2.25	.50	89.7	6.9	44.8	34.5	25 600	213	–	–	–
St. Augusta township	2 657	796	6.6	91.1	–	785	3.36	.50	90.7	1.9	11.5	10.7	69 700	291	2.0	.3	2.7
St. Cloud city	37 616	14 286	5.0	54.4	30.6	13 610	2.20	.47	53.9	1.9	18.8	27.9	59 500	359	.2	1.0	6.7
St. Cloud township	7 549	2 344	7.1	88.2	5.4	2 307	3.25	.46	89.1	1.6	8.1	8.3	81 600	428	–	.7	2.7
St. Joseph city	3 294	759	5.4	74.4	10.7	746	2.67	.51	70.2	2.1	18.5	16.8	58 100	372	–	.8	1.8
St. Joseph township	2 567	822	5.9	69.0	.4	808	3.02	.51	86.4	2.7	10.3	13.9	69 500	344	–	1.3	2.7
St. Martin city	274	102	5.4	82.4	12.7	100	2.20	.47	82.0	2.0	53.0	24.0	41 900	113	–	–	10.0
St. Martin township	525	136	6.6	87.5	–	129	3.88	.60	88.4	6.2	10.1	7.0	50 000	163	–	.9	–
St. Rosa city	75	28	5.7	96.4	–	27	2.33	.45	96.3	–	11.1	22.2	40 000	163	–	–	50.0
St. Stephen city	607	193	6.2	93.8	–	190	3.24	.51	92.1	2.1	20.0	15.8	58 100	206	–	.6	–
St. Wendel township	1 995	590	6.9	95.9	–	572	3.60	.50	95.3	3.0	9.3	9.8	69 500	331	–	–	3.6
Sartell city	3 549	1 184	5.7	64.0	15.6	1 155	3.00	.50	74.6	2.9	7.8	13.2	75 500	398	.3	1.3	4.2

TIPSII [UPF] GH127 CENSUS90 72583600 06/22/92 4:35 PM MACHINE: C DATA:CENSUS90*H1TIPSDA27. 06/18/92 14:00:34 TAPE: NONE FRAME: 344
TSF:CENSUS90*92. 06/18/92 14:04:03 UTF:CENSUS90*93. 06/18/92 14:04:03 META:CENSUS90*H1TABLES27. 06/18/92 14:24:01

Table 73. **Summary of General Housing Characteristics: 1990**—Con.

[For definitions of terms and meanings of symbols, see text]

County County Subdivision	All persons	All housing units: Total	All housing units: Median rooms	All housing units: Percent: 1 unit, detached or attached	All housing units: Percent: In buildings with 10 or more units	Occupied housing units: Total	Occupied housing units: Median persons in unit	Occupied housing units: Mean number of persons per room	Occupied housing units: Percent: Owner	Occupied housing units: Percent: With 1.01 or more persons per room	Occupied housing units: Percent: With householder 65 years and over	Occupied housing units: Percent: 1-person households	Occupied housing units: Specified owner, median value (dollars)	Occupied housing units: Specified renter: Median contract rent (dollars)	Occupied housing units: Specified renter: Percent with meals included in rent	Vacancy rate: Homeowner	Vacancy rate: Rental
Stearns County—Con.																	
Sauk Centre city	3 581	1 499	5.5	74.1	8.7	1 415	2.11	.43	74.3	1.5	37.7	30.6	47 000	219	.6	2.5	5.9
Sauk Centre township	1 111	372	6.0	85.2	–	314	3.04	.50	89.8	4.1	21.3	15.0	59 800	237	–	1.1	–
Spring Hill city	77	35	5.6	85.7	–	35	1.91	.37	91.4	–	54.3	37.1	25 000	113	–	–	–
Spring Hill township	438	112	7.1	91.1	–	108	4.26	.57	88.9	5.6	11.1	8.3	58 800	238	–	–	7.7
Waite Park city	5 020	2 201	4.5	35.4	54.7	2 072	2.16	.49	37.3	2.4	16.9	26.3	56 400	414	1.3	.4	7.7
Wakefield township	2 461	952	6.0	82.6	.1	787	2.96	.47	93.1	2.2	13.2	11.6	72 000	302	–	1.5	–
Zion township	443	129	6.9	90.7	–	121	3.60	.51	85.1	5.8	19.8	13.2	46 700	221	–	1.0	–
Steele County	30 729	11 840	5.9	76.2	7.7	11 342	2.31	.43	77.1	1.3	24.2	23.1	61 100	271	.3	.9	4.1
Aurora township	690	236	6.4	89.8	–	218	2.84	.46	89.9	1.4	22.5	12.8	43 500	188	–	1.0	4.3
Berlin township	502	272	5.7	69.9	–	178	2.42	.42	89.3	.6	27.5	10.1	57 200	169	–	1.2	9.5
Blooming Prairie city	2 043	785	5.7	80.6	3.7	745	2.19	.44	79.3	3.8	36.6	29.4	47 100	217	–	3.7	5.5
Blooming Prairie township	567	195	6.7	93.3	–	180	2.60	.45	86.7	3.3	21.1	12.8	44 600	200	–	–	–
Clinton Falls township	518	180	6.9	97.8	–	174	2.57	.42	89.1	1.1	23.0	10.3	76 000	237	–	–	–
Deerfield township	560	189	6.9	92.6	–	181	2.79	.45	86.7	–	21.0	12.2	64 200	244	–	.6	–
Ellendale city	549	243	5.8	84.0	6.6	235	2.07	.40	77.4	–	41.7	26.8	37 800	215	–	.5	1.9
Havana township	651	223	6.8	90.1	–	213	2.74	.44	89.2	.9	24.9	12.7	62 500	272	–	.5	4.2
Lemond township	520	191	6.8	92.7	–	178	2.46	.42	88.8	1.1	19.1	14.0	53 600	138	–	1.3	4.8
Medford city	733	287	5.9	81.2	7.0	276	2.36	.44	84.1	.7	21.4	26.4	55 500	197	2.4	.4	12.0
Medford township	572	209	5.9	67.9	–	200	2.47	.46	89.0	1.5	17.5	15.5	62 500	267	–	–	8.3
Meriden township	693	254	6.6	92.1	–	235	2.45	.43	86.8	.4	25.5	13.2	53 000	225	–	.5	6.1
Merton township	395	148	6.5	89.2	–	137	2.45	.42	83.2	.7	29.2	14.6	49 200	263	–	–	4.2
Owatonna city	19 386	7 578	5.7	70.6	11.2	7 382	2.25	.43	72.7	1.2	22.9	26.0	63 500	280	.3	.8	3.9
Owatonna township	991	359	6.8	92.5	–	349	2.40	.40	86.5	1.1	20.6	11.5	83 900	206	–	–	2.1
Somerset township	853	306	6.5	91.5	–	289	2.64	.44	88.9	–	22.5	14.2	55 400	238	–	.4	3.0
Summit township	506	185	6.4	91.4	–	172	2.50	.44	86.6	1.7	27.3	11.0	48 300	280	–	1.3	–
Stevens County	10 634	4 108	5.7	75.0	11.7	3 823	2.21	.44	67.2	3.2	28.9	25.5	37 700	240	2.0	1.3	5.1
Alberta city	136	57	5.8	78.9	–	49	2.42	.46	75.5	–	22.4	14.3	23 800	200	–	7.5	7.7
Baker township	156	60	6.6	93.3	–	51	2.89	.46	78.4	2.0	21.6	13.7	40 000	154	–	–	–
Chokio city	521	253	5.2	71.1	5.5	229	1.93	.41	71.6	2.2	46.3	33.6	27 800	150	–	.6	15.6
Darnen township	311	106	6.9	93.4	–	102	2.68	.43	87.3	1.0	16.7	16.7	62 900	206	–	–	–
Donnelly city	221	109	5.8	92.7	–	92	2.06	.41	88.0	–	40.2	26.1	19 800	150	–	8.0	26.7
Donnelly township	179	76	6.4	94.7	–	71	2.21	.39	97.2	1.4	39.4	23.9	27 500	80–	–	1.4	33.3
Eldorado township	126	50	6.9	96.0	–	42	2.43	.42	83.3	–	14.3	19.0	17 500	113	–	2.8	12.5
Everglade township	121	52	6.7	96.2	–	47	2.11	.38	87.2	2.1	25.5	25.5	32 500	–	–	–	–
Framnas township	333	119	6.6	91.6	–	113	2.76	.42	85.0	–	16.8	11.5	56 900	90	–	–	–
Hancock city	723	333	5.6	82.6	5.4	300	2.00	.39	74.7	.3	36.7	31.7	22 100	173	–	2.2	15.6
Hodges township	261	89	6.7	91.0	–	83	2.55	.45	79.5	–	25.3	9.6	48 800	137	–	–	–
Horton township	229	78	6.8	98.7	–	69	3.00	.47	72.5	–	13.0	7.2	40 000	125	–	–	9.5
Moore township	271	80	6.9	97.5	–	77	3.35	.49	87.0	3.9	16.9	9.1	69 200	119	–	2.9	–
Morris city	5 613	2 066	5.0	62.2	21.6	1 995	2.09	.46	54.7	5.2	29.3	31.0	41 500	261	2.5	.7	2.9
Morris township	466	167	6.6	87.4	–	164	2.44	.42	85.4	.6	23.8	11.6	67 900	267	–	.7	–
Pepperton township	156	67	6.5	97.0	–	62	2.23	.36	82.3	–	24.2	19.4	32 500	150	–	–	–
Rendsville township	199	83	6.3	90.4	–	70	2.41	.43	82.9	1.4	27.1	7.1	38 800	163	–	1.7	–
Scott township	160	71	6.1	84.5	–	59	2.31	.42	78.0	3.4	30.5	10.2	27 500	112	–	6.1	–
Stevens township	108	46	6.3	91.3	–	38	2.42	.44	73.7	–	15.8	18.4	18 800	138	–	3.4	16.7
Swan Lake township	228	106	6.3	91.5	–	73	2.64	.43	86.3	–	16.4	8.2	52 500	263	–	1.6	28.6
Synnes township	116	40	6.8	100.0	–	37	2.63	.46	86.5	2.7	27.0	8.1	22 500	188	–	–	–
Swift County	10 724	4 795	5.8	83.1	6.0	4 268	2.10	.41	77.5	.8	37.6	29.5	27 500	175	–	2.2	9.7
Appleton city	1 552	813	5.2	79.7	6.0	714	1.69	.37	76.1	1.0	47.5	44.0	19 100	167	–	3.0	12.3
Appleton township	233	99	6.5	96.0	–	88	2.20	.40	89.8	–	30.7	20.5	41 300	112	–	4.8	10.0
Benson city	3 235	1 484	5.3	73.7	14.1	1 382	1.91	.41	70.8	.7	44.2	36.6	31 200	183	–	1.8	9.0
Benson township	334	133	6.1	86.5	–	111	2.61	.47	87.4	2.7	25.2	9.0	41 400	303	–	2.0	12.5
Camp Lake township	254	134	5.7	87.3	–	95	2.24	.43	82.1	1.1	41.1	22.1	19 200	175	–	1.3	5.6
Cashel township	161	70	6.3	95.7	–	59	2.24	.40	72.9	–	32.2	5.1	42 500	80	–	2.3	15.8
Clontarf city	172	77	5.6	81.8	–	66	2.33	.44	81.8	–	28.8	34.8	25 600	163	–	1.8	7.7
Clontarf township	107	43	6.1	88.4	–	38	2.38	.44	89.5	2.6	23.7	13.2	32 500	237	–	–	33.3
Danvers city	98	45	6.0	93.3	–	38	2.27	.39	94.7	2.6	31.6	23.7	31 900	213	–	12.2	33.3
De Graff city	149	67	6.1	94.0	–	60	2.17	.40	90.0	–	30.0	26.7	20 300	102	–	–	–
Dublin township	166	60	6.4	96.7	–	58	2.57	.44	84.5	–	31.0	17.2	42 500	163	–	–	–
Edison township	168	65	6.5	96.9	–	59	2.34	.41	83.1	–	18.6	18.6	23 800	80–	–	–	–
Fairfield township	185	67	6.9	97.0	–	62	2.59	.41	72.6	–	16.1	14.5	47 500	80–	–	–	15.0
Hayes township	234	94	6.4	96.8	–	84	2.40	.42	75.0	1.2	31.0	19.0	21 700	187	–	1.6	4.5
Hegbert township	160	62	6.6	98.4	–	53	2.69	.44	83.0	1.9	26.4	11.3	10 000	165	–	–	10.0
Holloway city	123	63	5.8	77.8	–	56	1.83	.37	80.4	–	44.6	41.1	10 000–	188	–	2.2	8.3
Kerkhoven city	732	315	5.7	78.1	8.9	299	2.12	.41	77.9	1.0	39.5	26.1	34 100	179	–	1.3	2.9
Kerkhoven township	289	129	6.0	88.4	–	104	2.33	.44	84.6	–	27.9	21.2	28 300	90	–	2.2	11.1
Kildare township	187	71	6.5	94.4	–	67	2.32	.43	74.6	1.5	25.4	13.4	28 800	137	–	–	–
Marysland township	124	62	6.9	95.2	–	49	2.17	.34	87.8	–	32.7	22.4	27 500	–	–	2.3	33.3
Moyer township	160	54	7.3	96.3	–	48	3.07	.45	81.3	2.1	20.8	10.4	25 000	–	–	2.5	10.0
Murdock city	282	132	5.9	91.7	–	118	2.01	.39	82.2	.8	42.4	30.5	20 800	175	–	–	16.0
Pillsbury township	301	105	6.6	95.2	–	99	2.84	.45	80.8	–	28.3	14.1	48 100	188	–	–	–
Shible township	159	69	7.0	98.6	–	59	2.25	.37	76.3	–	22.0	16.9	10 000–	163	–	–	17.6
Six Mile Grove township	180	73	6.2	90.4	–	66	2.38	.43	87.9	–	31.8	18.2	37 500	125	–	1.7	11.1
Swenoda township	175	82	6.5	92.7	–	63	2.47	.41	82.5	–	23.8	19.0	23 800	80–	–	11.9	8.3
Tara township	143	55	6.6	98.2	–	44	3.25	.51	70.5	6.8	22.7	11.4	55 000	213	–	3.1	23.5
Torning township	479	180	6.3	85.0	.6	164	2.44	.45	87.2	1.2	20.7	19.5	33 300	125	–	1.4	4.5
West Bank township	182	92	6.1	87.0	–	65	2.31	.42	86.2	–	29.2	20.0	25 000	113	–	6.7	–
Todd County	23 363	11 234	5.4	78.5	3.8	8 589	2.26	.46	80.8	2.4	30.8	24.7	35 000	183	.9	2.3	7.3
Bartlett township	404	148	6.2	89.2	–	136	2.48	.47	86.8	2.2	23.5	19.9	37 500	163	–	2.5	–
Bertha city	507	241	5.2	71.8	13.3	221	1.89	.42	73.8	2.7	43.9	37.6	18 200	154	2.0	2.4	7.9
Bertha township	403	148	6.3	87.8	–	135	2.60	.47	94.1	–	25.2	11.9	28 300	90	–	4.5	–
Birchdale township	727	513	5.4	79.9	–	245	2.47	.49	95.5	4.5	25.3	17.6	62 500	287	–	1.3	8.3
Browerville city	782	351	5.3	76.1	11.7	321	1.96	.43	73.2	1.6	43.0	37.1	26 500	168	–	4.5	7.5
Bruce township	602	274	5.4	78.5	–	201	2.65	.51	90.5	3.5	20.4	16.4	34 400	269	22.2	1.6	13.6
Burleene township	370	138	5.9	86.2	–	120	2.50	.50	93.3	7.5	23.3	15.0	27 500	200	–	2.6	–
Burnhamville township	682	464	5.7	78.4	–	230	2.68	.48	85.2	3.5	21.3	19.6	44 800	181	–	1.5	5.6
Burtrum city	172	81	5.2	71.6	–	63	2.34	.50	76.2	4.8	22.2	28.6	18 800	163	–	4.0	6.3
Clarissa city	637	285	5.2	77.9	7.0	256	1.83	.41	77.0	2.0	48.0	38.7	23 800	180	9.1	3.0	7.8

TIPSII [UPF] GH127 CENSUS90 72583600 06/22/92 4:35 PM MACHINE: C DATA:CENSUS90*H1TIPSDA27. 06/18/92 14:00:34 TAPE: NONE FRAME: 345
TSF:CENSUS90*92. 06/18/92 14:04:03 UTF:CENSUS90*93. 06/18/92 14:04:03 META:CENSUS90*H1TABLES27. 06/18/92 14:24:01

Table 73. **Summary of General Housing Characteristics: 1990**—Con.

[For definitions of terms and meanings of symbols, see text]

County County Subdivision	All persons	All housing units: Total	All housing units: Median rooms	All housing units: Percent: 1 unit, detached or attached	All housing units: Percent: In buildings with 10 or more units	Occupied housing units: Total	Occupied housing units: Median persons in unit	Occupied housing units: Mean number of persons per room	Occupied housing units: Percent: Owner	Occupied housing units: Percent: With 1.01 or more persons per room	Occupied housing units: Percent: With householder 65 years and over	Occupied housing units: Percent: 1-person households	Occupied housing units: Specified owner, median value (dollars)	Occupied housing units: Specified renter: Median contract rent (dollars)	Occupied housing units: Specified renter: Percent with meals included in rent	Vacancy rate: Homeowner	Vacancy rate: Rental
Todd County—Con.																	
Eagle Bend city	524	263	5.2	82.5	6.1	248	1.76	.39	77.0	.4	48.4	41.5	24 500	149	2.0	.5	3.4
Eagle Valley township	585	213	6.3	88.3	–	195	2.46	.46	89.7	3.1	26.7	15.4	33 300	187	50.0	1.1	9.1
Fawn Lake township	426	217	5.4	81.6	–	155	2.31	.48	89.7	3.2	24.5	18.7	38 100	231	–	1.4	–
Germania township	455	146	6.0	86.3	–	127	3.13	.56	92.9	8.7	18.1	10.2	22 500	406	–	3.3	10.0
Gordon township	583	485	4.7	73.8	–	218	2.27	.45	88.5	.9	32.6	17.0	57 500	237	–	2.0	–
Grey Eagle city	353	172	5.0	72.7	14.0	156	1.77	.44	68.6	1.3	49.4	42.9	27 900	139	–	4.5	–
Grey Eagle township	501	524	4.7	89.7	–	194	2.12	.46	90.2	3.6	26.8	23.7	58 800	113	–	1.1	–
Hartford township	620	207	6.0	88.4	–	193	2.84	.51	90.7	4.7	20.7	15.5	40 500	231	–	1.1	5.3
Hewitt city	269	123	5.5	78.9	–	108	2.12	.46	80.6	1.9	37.0	27.8	15 200	167	–	4.4	–
Iona township	422	147	6.1	85.7	–	133	2.81	.51	88.0	6.0	27.8	18.8	32 500	138	–	2.5	5.9
Kandota township	607	285	5.8	90.5	–	196	2.56	.49	92.3	2.6	21.9	11.7	57 800	263	–	2.2	–
Leslie township	530	501	4.2	65.1	–	204	2.25	.44	84.8	2.0	30.9	19.6	52 000	269	–	2.8	6.1
Little Elk township	309	153	5.1	83.0	–	98	2.97	.52	96.9	3.1	20.4	14.3	42 500	–	–	4.0	–
Little Sauk township	639	317	5.6	81.4	–	210	2.65	.49	90.5	3.8	22.4	21.9	38 800	213	–	1.6	–
Long Prairie city	2 786	1 259	5.2	68.9	13.3	1 183	1.90	.41	65.8	1.2	38.9	36.9	41 200	185	–	1.8	5.8
Long Prairie township	820	294	6.4	88.8	–	277	2.55	.45	92.4	1.4	23.5	11.9	52 400	194	–	1.5	4.5
Moran township	532	222	5.5	75.2	–	170	2.79	.50	87.6	4.1	19.4	15.9	27 500	175	16.7	1.3	12.5
Osakis city	58	33	5.7	84.8	–	28	2.00	.36	92.9	–	42.9	25.0	45 000	338	–	–	–
Reynolds township	660	216	6.1	84.7	–	207	2.88	.50	90.3	1.9	21.7	11.6	46 700	181	–	–	4.8
Round Prairie township	579	236	5.8	80.9	–	199	2.49	.48	93.5	4.0	20.6	17.1	46 700	138	–	1.6	13.3
Staples city	2 357	1 154	4.9	66.7	10.8	1 018	1.95	.44	61.2	1.4	35.6	35.1	27 700	191	–	4.4	11.6
Staples township	842	312	5.4	83.3	–	285	2.50	.50	84.9	2.8	24.2	14.0	28 900	202	–	.8	8.5
Stowe Prairie township	540	179	6.4	90.5	–	170	2.83	.50	87.6	4.1	20.6	17.1	33 300	163	–	1.3	8.7
Turtle Creek township	248	247	4.2	85.4	–	92	2.31	.46	93.5	1.1	29.3	17.4	45 000	150	–	4.4	33.3
Villard township	547	196	5.5	83.7	–	174	2.83	.52	90.2	2.9	21.3	11.5	46 900	250	–	–	5.6
Ward township	468	199	5.9	85.4	–	158	2.47	.48	91.1	.6	26.6	13.3	45 500	163	–	5.3	–
West Union city	54	25	5.7	88.0	–	22	1.88	.44	95.5	–	36.4	36.4	32 500	–	–	4.5	–
West Union township	335	110	6.4	90.9	–	102	2.81	.49	94.1	2.0	28.4	9.8	36 300	250	–	1.0	33.3
Wykeham township	428	156	6.1	89.7	–	141	2.59	.48	81.6	2.8	25.5	17.7	37 500	200	–	2.5	–
Traverse County	4 463	2 220	5.7	85.8	5.8	1 778	2.09	.40	79.0	1.1	38.7	28.2	23 400	151	–	2.3	15.8
Arthur township	114	43	6.3	93.0	–	38	2.44	.46	78.9	5.3	26.3	10.5	52 500	80–	–	–	11.1
Browns Valley city	804	363	5.4	79.6	9.9	326	1.92	.41	69.9	1.8	46.0	37.1	15 400	131	–	3.0	6.7
Clifton township	92	46	6.9	97.8	–	34	2.21	.38	88.2	–	35.3	20.6	22 500	213	–	–	–
Croke township	121	41	7.3	100.0	–	38	3.00	.42	81.6	–	18.4	7.9	43 800	113	–	–	–
Dollymount township	106	37	6.9	100.0	–	33	2.80	.44	69.7	–	21.2	21.2	27 500	80	–	4.2	16.7
Dumont city	126	62	6.1	96.8	–	57	1.95	.36	84.2	–	36.8	33.3	15 000	117	–	2.0	–
Folsom township	149	109	5.5	90.8	–	60	2.17	.40	70.0	–	26.7	23.3	30 000	125	–	–	–
Lake Valley township	281	117	6.5	98.3	–	105	2.28	.39	83.8	1.0	29.5	21.9	48 300	90	–	–	–
Leonardsville township	156	57	6.3	96.5	–	54	2.30	.44	79.6	3.7	24.1	20.4	13 300	115	–	2.3	–
Monson township	198	79	6.5	92.4	–	67	2.48	.44	79.1	1.5	23.9	13.4	22 500	80–	–	1.9	–
Parnell township	78	41	6.0	92.7	–	31	2.11	.35	87.1	–	38.7	22.6	30 000	–	–	–	–
Redpath township	64	34	6.3	97.1	–	22	2.41	.42	86.4	4.5	22.7	4.5	42 500	113	–	9.5	–
Tara township	140	54	6.5	88.9	–	49	2.71	.42	85.7	2.0	30.6	18.4	18 000	144	–	2.3	12.5
Taylor township	123	61	6.8	93.4	–	45	2.35	.37	80.0	2.2	28.9	4.4	32 500	90	–	2.7	–
Tintah city	74	46	5.8	91.3	–	34	1.83	.35	88.2	–	35.3	41.2	10 000–	90	–	–	–
Tintah township	73	28	6.5	85.7	–	20	4.00	.51	85.0	–	20.0	10.0	20 000	113	–	–	40.0
Walls township	88	37	7.0	91.9	–	30	2.33	.41	70.0	–	26.7	16.7	35 000	200	–	4.5	–
Wheaton city	1 615	827	5.5	81.1	11.2	711	1.91	.38	80.7	.4	46.3	33.8	27 000	198	–	2.9	29.4
Windsor township	61	138	3.7	75.4	–	24	2.17	.38	95.8	4.2	29.2	16.7	37 500	–	–	–	–
Wabasha County	19 744	8 205	5.8	76.2	3.0	7 286	2.32	.44	81.7	1.5	27.7	23.0	51 700	244	–	1.4	9.0
Bellechester city	–	–	–	–	–	–	–	–	–	–	–	–	–	–	–	–	–
Chester township	491	179	6.8	86.6	1.1	169	2.47	.42	80.5	1.2	26.6	20.7	50 000	238	–	1.4	5.7
Elgin city	733	293	5.7	74.4	8.2	288	2.24	.44	72.2	1.4	28.8	26.7	48 000	276	–	–	2.4
Elgin township	761	247	7.1	86.6	–	242	3.06	.44	86.0	.8	18.2	13.6	80 000	303	–	.5	5.6
Gillford township	534	164	6.9	91.5	–	159	3.28	.48	83.6	2.5	16.4	11.9	48 300	163	–	–	3.7
Glasgow township	332	105	6.5	80.0	–	100	3.27	.50	84.0	4.0	10.0	11.0	57 500	219	–	1.2	–
Greenfield township	1 078	654	5.3	80.6	–	409	2.24	.42	93.6	.7	29.1	18.8	67 700	275	–	1.0	7.1
Hammond city	205	82	5.3	61.0	22.0	76	2.34	.47	69.7	3.9	23.7	22.4	33 100	206	–	1.9	14.8
Highland township	421	138	6.8	78.3	–	134	2.73	.46	79.1	2.2	19.4	17.9	55 800	300	–	1.9	–
Hyde Park township	266	103	5.8	69.9	–	89	2.73	.48	77.5	2.2	18.0	13.5	45 000	175	–	–	13.0
Kellogg city	423	171	5.7	75.4	–	162	2.33	.43	90.1	1.9	23.5	28.4	35 700	225	–	–	23.8
Lake township	401	185	5.3	60.0	–	147	2.47	.44	91.2	2.0	23.8	19.0	66 700	238	–	1.5	18.8
Lake City city	3 889	1 797	5.5	72.0	2.6	1 610	2.11	.41	79.7	1.1	35.7	27.0	50 500	247	–	1.8	8.1
Mazeppa city	722	288	5.5	70.8	4.2	276	2.31	.45	87.0	1.1	29.7	23.9	43 800	229	–	.8	–
Mazeppa township	619	226	6.0	80.5	–	212	2.59	.46	86.3	.9	17.5	12.3	73 200	313	–	.5	–
Millville city	163	73	5.7	78.1	16.4	59	2.39	.45	81.4	1.7	30.5	16.9	32 700	219	–	–	50.0
Minneiska city	66	32	6.4	96.9	–	28	2.08	.37	75.0	–	35.7	25.0	50 000	219	–	–	12.5
Minneiska township	190	134	5.0	79.9	–	71	2.35	.45	95.8	–	26.8	22.5	37 000	200	–	–	25.0
Mount Pleasant township	418	140	7.0	87.1	–	131	3.05	.45	89.3	–	14.5	8.4	71 300	262	–	.8	–
Oakwood township	429	142	6.3	77.5	–	136	3.12	.49	79.4	1.5	15.4	16.2	45 000	221	–	.9	12.5
Pepin township	369	210	5.4	84.8	–	141	2.31	.43	87.9	4.3	29.1	24.8	44 800	250	–	3.1	5.6
Plainview city	2 768	1 030	5.7	74.7	6.1	971	2.43	.47	80.0	2.9	27.4	22.2	53 100	260	–	2.8	13.0
Plainview township	535	186	6.8	83.3	–	174	2.70	.44	81.6	2.9	21.8	17.2	63 800	263	–	1.4	3.0
Wabasha city	2 384	1 024	5.6	71.2	7.0	951	1.99	.40	74.9	.5	34.7	34.8	46 500	205	–	1.4	10.8
Watopa township	256	91	6.5	85.7	–	86	2.57	.45	82.6	3.5	29.1	14.0	62 500	137	–	1.4	–
West Albany township	395	131	6.4	83.2	–	125	3.00	.47	84.0	1.6	21.6	18.4	35 000	263	–	–	4.8
Zumbro township	659	289	6.0	84.8	–	253	2.31	.41	86.2	1.2	14.2	16.6	79 600	281	–	1.4	–
Zumbro Falls city	237	91	6.1	72.5	–	87	2.35	.44	88.5	1.1	16.1	19.5	50 000	238	–	2.5	9.1
Wadena County	13 154	5 801	5.3	78.1	4.0	4 978	2.18	.45	76.4	2.1	32.0	27.3	36 200	180	.1	2.7	7.1
Aldrich city	70	39	5.6	92.3	–	31	2.04	.39	90.3	3.2	32.3	25.8	23 800	150	–	–	–
Aldrich township	475	171	6.2	91.8	–	160	2.48	.46	83.8	1.9	22.5	18.1	36 700	154	–	1.5	–
Blueberry township	526	338	4.5	87.3	–	195	2.32	.48	86.2	2.6	26.7	21.0	46 900	137	–	3.4	6.9
Bullard township	156	92	5.0	68.5	–	58	2.43	.49	86.2	1.7	13.8	27.6	43 800	287	–	2.0	11.1
Huntersville township	105	63	4.9	79.4	–	40	2.29	.50	92.5	7.5	25.0	22.5	25 000	137	–	5.1	25.0
Leaf River township	575	190	6.0	87.9	–	169	2.68	.48	91.1	2.4	21.9	12.4	44 400	162	–	2.5	11.8
Lyons township	162	99	5.5	77.8	–	58	2.45	.50	91.4	3.4	29.3	19.0	42 500	–	–	–	–
Meadow township	215	108	6.1	85.2	–	76	2.46	.45	82.9	5.3	28.9	17.1	18 300	175	–	1.6	7.1
Menahga city	1 076	506	4.8	84.4	6.1	443	1.84	.43	80.4	2.3	48.8	38.1	30 300	160	–	4.3	3.3
Nimrod city	65	43	4.9	79.1	–	32	1.77	.39	90.6	–	46.9	40.6	26 700	80	–	9.4	–

TIPSII [UPF] GH127 CENSUS90 72583600 06/22/92 4:35 PM MACHINE: C DATA:CENSUS90*H1TIPSDA27. 06/18/92 14:00:34 TAPE: NONE FRAME: 346
TSF:CENSUS90*92. 06/18/92 14:04:03 UTF:CENSUS90*93. 06/18/92 14:04:03 META:CENSUS90*H1TABLES27. 06/18/92 14:24:01

Table 73. **Summary of General Housing Characteristics: 1990**—Con.

[For definitions of terms and meanings of symbols, see text]

County County Subdivision	All persons	All housing units: Total	All housing units: Median rooms	All housing units: Percent: 1 unit, detached or attached	All housing units: Percent: In buildings with 10 or more units	Occupied housing units: Total	Occupied housing units: Median persons in unit	Occupied housing units: Mean number of persons per room	Occupied housing units: Percent: Owner	Occupied housing units: Percent: With 1.01 or more persons per room	Occupied housing units: Percent: With householder 65 years and over	Occupied housing units: Percent: 1-person households	Occupied housing units: Specified owner, median value (dollars)	Occupied housing units: Specified renter: Median contract rent (dollars)	Occupied housing units: Specified renter: Percent with meals included in rent	Vacancy rate: Homeowner	Vacancy rate: Rental
Wadena County—Con.																	
North Germany township	322	124	5.6	89.5	–	107	2.45	.51	93.5	9.3	28.0	22.4	33 800	213	–	1.0	–
Orton township	217	100	5.3	81.0	–	85	2.23	.48	87.1	3.5	35.3	23.5	32 500	163	–	6.3	–
Red Eye township	378	146	5.9	89.0	–	123	2.67	.50	88.6	6.5	21.1	15.4	33 300	138	–	1.8	6.7
Rockwood township	375	142	6.5	90.8	–	129	2.57	.43	86.0	1.6	24.0	15.5	30 000	237	–	3.5	–
Sebeka city	662	327	5.3	72.8	5.8	299	1.87	.40	74.9	1.0	46.8	36.8	24 100	174	–	4.7	7.4
Shell River township	233	177	4.5	81.9	–	81	2.63	.53	86.4	6.2	18.5	21.0	43 100	150	–	5.4	15.4
Staples city	397	93	5.9	77.4	2.2	93	3.00	.51	63.4	1.1	4.3	10.8	54 700	125	–	–	–
Thomastown township	887	346	5.9	76.9	–	314	2.46	.46	80.9	2.9	18.2	16.9	51 700	200	–	.8	7.7
Verndale city	560	262	5.0	71.4	–	238	2.01	.43	73.5	.8	34.9	33.2	28 800	161	–	3.8	10.0
Wadena city	4 109	1 918	5.1	69.9	9.4	1 784	1.96	.42	63.9	1.0	36.6	34.2	36 800	186	.2	2.5	7.6
Wadena township	1 134	331	6.3	86.4	–	312	3.04	.50	90.1	2.6	18.9	11.9	46 400	233	–	1.1	6.1
Wing River township	455	186	5.5	80.1	–	151	2.60	.49	89.4	3.3	29.1	18.5	36 000	163	–	2.2	20.0
Waseca County	18 079	7 011	6.0	79.1	6.9	6 649	2.28	.42	77.3	1.1	27.5	24.6	53 000	251	.2	1.1	4.4
Alton township	449	178	6.6	92.7	–	168	2.38	.40	84.5	–	29.2	18.5	46 300	225	–	2.7	3.7
Blooming Grove township	579	194	6.6	85.6	–	183	2.93	.46	88.0	2.2	20.2	12.6	69 500	291	–	–	8.3
Byron township	259	104	6.3	93.3	–	99	2.18	.40	85.9	3.0	33.3	17.2	43 100	137	–	–	6.7
Elysian city	2	1	8.0	100.0	–	1	2.00	.25	100.0	–	–	–	–	–	–	–	–
Freedom township	413	153	6.8	96.7	–	143	2.63	.41	85.3	.7	24.5	16.8	50 800	238	–	.8	16.0
Iosco township	537	219	6.6	91.3	–	184	2.65	.42	88.0	1.1	25.0	16.8	68 300	208	–	.6	–
Janesville city	1 969	771	5.9	76.3	7.0	738	2.21	.43	78.6	1.2	30.1	26.8	46 200	227	–	1.5	4.8
Janesville township	576	199	6.9	95.0	–	177	3.04	.47	87.6	2.3	18.6	15.8	63 200	275	–	.6	4.3
New Richland city	1 237	475	5.7	85.1	5.1	456	2.09	.42	83.8	.9	36.8	30.3	40 800	217	–	1.3	5.1
New Richland township	468	192	6.5	81.8	–	154	2.55	.43	86.4	–	22.7	12.3	46 900	188	–	.7	4.5
Otisco township	623	226	6.7	88.9	–	216	2.56	.42	84.7	1.4	21.3	17.6	55 600	237	–	1.1	8.3
St. Mary township	482	159	7.1	96.9	–	157	2.67	.43	85.4	.6	24.2	10.2	65 400	188	–	–	–
Vivian township	306	120	6.8	95.0	–	110	2.43	.40	88.2	–	30.9	11.8	37 500	162	–	1.0	18.8
Waldorf city	243	105	5.9	82.9	–	95	2.24	.42	82.1	1.1	29.5	24.2	36 700	207	–	4.9	15.0
Waseca city	8 385	3 356	5.6	69.9	12.2	3 236	2.15	.43	69.8	1.1	28.1	29.2	54 900	259	.3	1.1	3.6
Wilton township	393	144	6.6	95.8	–	134	2.39	.42	87.3	1.5	29.9	19.4	51 900	–	–	–	–
Woodville township	1 158	415	6.8	94.5	–	398	2.66	.41	87.2	.5	18.6	16.6	86 000	256	–	.9	3.8
Washington County	145 896	51 648	6.3	82.2	8.0	49 246	2.71	.45	83.9	1.4	11.7	16.1	93 400	450	1.4	1.1	10.8
Afton city	2 645	918	7.2	98.7	–	890	2.74	.40	93.7	1.0	12.8	12.5	128 600	516	–	.5	1.8
Bayport city	3 200	778	5.6	78.4	6.7	743	2.06	.40	77.7	1.1	32.4	29.5	79 100	433	21.9	1.0	4.0
Baytown township	939	308	7.0	97.4	–	302	3.07	.43	94.4	1.3	12.6	10.3	123 500	388	–	.7	–
Birchwood Village city	1 042	376	7.4	97.1	1.1	364	2.53	.39	92.9	1.1	13.7	14.6	140 500	500	–	.6	3.7
Cottage Grove city	22 935	7 105	6.9	93.3	3.9	6 856	3.37	.48	93.5	1.3	5.1	7.2	85 400	544	.2	.7	26.2
Dellwood city	887	322	8.5+	99.7	–	301	2.73	.34	94.7	.3	9.6	8.6	254 300	413	–	1.0	–
Denmark township	1 172	393	7.1	95.7	–	367	2.96	.44	91.8	1.4	15.0	9.3	114 900	308	–	.6	3.2
Forest Lake city	5 833	2 471	4.8	53.6	31.1	2 292	2.20	.48	57.5	2.7	22.4	28.4	79 500	421	.3	.7	10.2
Forest Lake township	6 690	2 282	6.7	96.7	.2	2 132	3.03	.45	93.5	1.5	9.2	10.2	101 500	514	–	.8	5.5
Grant township	3 778	1 195	7.6	97.8	–	1 173	3.06	.42	96.8	.9	9.0	7.2	140 100	294	–	.4	2.6
Grey Cloud Island township	414	166	6.2	96.4	–	165	2.25	.38	87.3	1.2	24.2	26.7	101 500	485	–	–	–
Hastings city	5	2	5.0	50.0	–	2	2.50	.50	100.0	–	100.0	–	–	–	–	–	–
Hugo city	4 417	1 440	6.5	86.7	.1	1 416	2.99	.47	94.3	2.0	9.7	11.1	97 400	377	–	1.0	2.4
Lake Elmo city	5 903	2 016	6.5	73.0	–	1 973	2.83	.44	94.3	1.5	11.3	14.2	129 900	408	1.2	.9	.9
Lakeland city	2 000	654	6.8	95.1	–	645	3.10	.45	93.6	.6	11.3	11.6	92 800	416	–	.3	–
Lakeland Shores city	291	110	7.0	99.1	–	101	2.69	.40	95.0	1.0	22.8	16.8	125 000	675	–	1.0	–
Lake St. Croix Beach city	1 078	442	5.4	93.7	–	415	2.35	.46	88.0	2.4	13.3	23.1	70 800	373	–	.3	7.4
Landfall city	685	314	4.3	1.9	–	300	1.99	.51	96.0	4.7	12.7	35.0	112 500	300	–	4.0	7.7
Mahtomedi city	5 569	1 929	6.6	92.0	2.6	1 874	2.81	.44	89.1	1.0	10.8	13.1	103 300	441	1.0	1.0	4.7
Marine on St. Croix city	602	264	6.4	98.1	–	234	2.36	.38	87.2	.4	18.8	20.5	111 400	414	–	1.0	3.2
May township	2 535	956	6.9	98.4	.2	820	2.98	.43	93.9	.9	11.8	11.7	125 900	463	–	.1	9.1
Newport city	3 720	1 384	5.4	68.0	19.4	1 323	2.51	.49	67.0	3.1	17.9	20.4	75 800	407	.2	.6	9.5
New Scandia township	3 197	1 197	6.6	97.2	.3	1 060	2.76	.44	93.9	1.1	14.9	11.4	99 100	406	–	.3	–
Oakdale city	18 374	6 936	5.7	77.3	13.9	6 699	2.48	.46	80.2	1.5	9.0	19.6	88 000	398	.4	1.6	5.8
Oak Park Heights city	3 486	1 398	4.8	52.0	30.3	1 322	2.09	.45	62.6	1.1	24.7	32.3	85 200	459	.4	2.2	7.3
Pine Springs city	436	137	8.0	100.0	–	135	3.08	.41	97.8	.7	9.6	8.1	175 000	325	–	.8	–
St. Marys Point city	339	135	6.0	99.3	–	126	2.39	.43	89.7	1.6	15.1	16.7	91 400	431	–	.9	–
St. Paul Park city	4 965	1 793	5.5	81.8	.1	1 749	2.61	.49	84.6	2.2	13.4	16.1	72 600	388	.4	.9	3.9
Stillwater city	13 882	5 105	6.2	74.7	7.2	4 982	2.43	.43	74.5	1.2	18.7	22.0	90 200	410	.3	.9	2.8
Stillwater township	2 066	651	7.4	96.9	.8	639	3.20	.43	95.0	.5	7.4	6.3	144 800	431	–	.2	3.0
West Lakeland township	1 736	529	7.3	98.7	–	524	3.26	.44	96.2	.6	9.0	5.0	138 900	575	–	.8	4.8
White Bear Lake city	416	170	5.7	64.1	32.9	168	2.17	.44	65.5	–	31.5	39.3	99 200	188	–	–	1.7
Willernie city	584	231	5.2	90.5	5.6	227	2.30	.48	82.8	.9	16.7	24.7	64 700	413	–	.5	–
Woodbury city	20 075	7 541	6.4	80.2	11.8	6 927	2.66	.43	79.8	.8	6.6	16.1	109 700	615	3.8	2.2	23.7
Watonwan County	11 682	4 886	5.9	81.8	4.6	4 530	2.15	.42	74.8	2.0	31.8	27.9	35 500	195	–	2.1	7.1
Adrian township	203	93	6.8	97.8	–	83	2.13	.35	84.3	–	32.5	28.9	25 000	80–	–	–	13.3
Antrim township	324	129	6.6	98.4	–	120	2.26	.39	73.3	.8	29.2	19.2	38 800	138	–	–	–
Butterfield city	509	210	5.6	88.1	–	198	2.17	.44	79.8	2.5	34.3	24.7	18 900	161	–	.6	7.0
Butterfield township	385	139	6.2	94.2	–	130	2.54	.45	68.5	.8	17.7	15.4	29 600	153	–	–	6.8
Darfur city	128	66	5.5	97.0	–	59	1.96	.38	88.1	–	50.8	23.7	11 900	169	–	1.9	22.2
Fieldon township	271	101	6.7	93.1	–	94	2.45	.42	72.3	2.1	19.1	11.7	42 000	137	–	1.4	3.7
La Salle city	98	46	6.3	97.8	–	44	1.95	.36	88.6	–	38.6	38.6	17 900	188	–	2.5	16.7
Lewisville city	255	128	5.7	88.3	–	118	1.94	.38	83.9	.8	47.5	33.1	18 800	113	–	3.9	–
Long Lake township	413	199	6.3	95.5	–	162	2.21	.37	85.8	–	30.9	22.2	64 500	200	–	–	4.2
Madelia city	2 237	923	5.6	70.5	9.0	863	2.07	.42	69.6	2.8	34.3	32.6	36 700	202	–	3.5	7.7
Madelia township	368	134	6.7	95.5	–	124	2.60	.43	81.5	–	20.2	14.5	38 800	138	–	2.9	4.2
Nelson township	318	121	7.0	98.3	–	112	2.42	.40	78.6	2.7	25.0	17.9	33 100	160	–	–	–
Odin city	102	50	6.0	94.0	–	48	1.93	.34	87.5	–	39.6	31.3	17 900	188	–	–	–
Odin township	241	104	6.5	98.1	–	90	2.36	.40	75.6	–	26.7	22.2	36 300	138	–	5.6	4.3
Ormsby city	107	42	5.7	100.0	–	42	2.17	.43	88.1	4.8	35.7	31.0	23 100	131	–	–	–
Riverdale township	380	138	6.9	93.5	–	131	2.61	.41	84.0	.8	25.2	18.3	38 100	238	–	.9	19.2
Rosendale township	343	131	6.8	93.9	–	115	2.70	.42	83.5	–	22.6	14.8	60 600	263	–	1.0	17.4
St. James city	4 364	1 881	5.5	73.0	7.4	1 760	2.03	.43	70.5	2.9	33.9	33.0	39 600	203	–	2.4	7.1
St. James township	320	129	6.4	97.7	–	123	2.19	.38	87.8	–	23.6	22.0	47 500	138	–	–	6.3
South Branch township	316	122	6.8	94.3	–	114	2.32	.40	82.5	.9	22.8	14.0	33 100	188	–	2.1	4.8

TIPSII [UPF] GH127 CENSUS90 72583600 06/22/92 4:35 PM MACHINE: C DATA:CENSUS90*H1TIPSDA27. 06/18/92 14:00:34 TAPE: NONE FRAME: 347
TSF:CENSUS90*92. 06/18/92 14:04:03 UTF:CENSUS90*93. 06/18/92 14:04:03 META:CENSUS90*H1TABLES27. 06/18/92 14:24:01

Table 73. **Summary of General Housing Characteristics: 1990**—Con.

[For definitions of terms and meanings of symbols, see text]

County County Subdivision	All persons	All housing units: Total	All housing units: Median rooms	All housing units: Percent: 1 unit, detached or attached	All housing units: Percent: In buildings with 10 or more units	Occupied housing units: Total	Occupied housing units: Median persons in unit	Occupied housing units: Mean number of persons per room	Occupied housing units: Percent: Owner	Occupied housing units: Percent: With 1.01 or more persons per room	Occupied housing units: Percent: With householder 65 years and over	Occupied housing units: Percent: 1-person households	Occupied housing units: Specified owner, median value (dollars)	Occupied housing units: Specified renter: Median contract rent (dollars)	Occupied housing units: Specified renter: Percent with meals included in rent	Vacancy rate: Homeowner	Vacancy rate: Rental
Wilkin County	7 516	3 140	5.8	77.2	6.1	2 805	2.28	.43	77.6	1.7	30.0	25.3	38 400	196	–	1.4	14.9
Akron township	171	55	6.5	85.5	–	47	3.58	.52	91.5	2.1	21.3	10.6	62 500	80–	–	–	–
Andrea township	79	28	6.7	92.9	–	24	3.00	.45	95.8	–	29.2	16.7	40 000	163	–	–	–
Atherton township	170	60	6.8	90.0	–	55	2.91	.45	92.7	1.8	29.1	12.7	44 200	–	–	–	–
Bradford township	112	42	7.0	95.2	–	38	2.39	.40	86.8	2.6	28.9	7.9	50 000	90	–	–	–
Brandrup township	188	65	6.2	90.8	–	58	3.19	.48	86.2	1.7	24.1	6.9	51 300	138	–	–	–
Breckenridge city	3 708	1 619	5.1	67.1	11.9	1 477	2.11	.44	69.4	2.0	30.5	32.1	41 700	205	–	1.4	16.8
Breckenridge township	216	68	6.8	85.3	–	62	3.17	.47	93.5	1.6	16.1	11.3	77 500	237	–	–	33.3
Campbell city	233	109	6.1	92.7	–	95	2.06	.37	86.3	–	36.8	31.6	21 100	150	–	1.2	35.0
Campbell township	103	52	7.1	94.2	–	39	2.35	.36	89.7	2.6	30.8	12.8	40 000	102	–	2.8	42.9
Champion township	90	34	6.8	100.0	–	31	2.88	.41	90.3	3.2	25.8	22.6	13 800	–	–	–	–
Connelly township	141	47	7.1	89.4	–	44	3.00	.43	90.9	2.3	20.5	2.3	70 000	225	–	–	–
Deerhorn township	108	48	6.7	91.7	–	40	2.43	.38	85.0	–	20.0	15.0	51 300	–	–	–	–
Doran city	78	32	6.2	87.5	–	25	2.33	.48	92.0	4.0	24.0	20.0	17 500	187	–	8.0	–
Foxhome city	160	71	5.5	66.2	–	57	2.32	.49	91.2	3.5	24.6	21.1	21 900	163	–	5.5	–
Foxhome township	149	58	6.7	93.1	–	49	2.47	.43	87.8	2.0	36.7	16.3	42 500	237	–	–	–
Kent city	131	50	5.8	94.0	–	45	2.39	.50	80.0	4.4	22.2	22.2	19 400	163	–	–	10.0
McCauleyville township	37	13	7.3	100.0	–	13	2.42	.37	100.0	–	38.5	7.7	47 500	–	–	–	–
Manston township	80	31	7.0	96.8	–	27	2.78	.40	88.9	3.7	18.5	11.1	47 500	80–	–	–	25.0
Meadows township	74	25	6.4	88.0	–	23	2.88	.48	87.0	–	17.4	8.7	32 500	–	–	–	–
Mitchell township	93	40	6.9	90.0	–	37	2.25	.34	83.8	–	24.3	13.5	62 500	102	–	–	–
Nashua city	63	36	6.1	88.9	–	28	1.83	.36	85.7	–	46.4	39.3	10 000–	213	–	4.0	–
Nilsen township	83	23	6.8	95.7	–	22	3.75	.51	95.5	4.5	22.7	4.5	50 000	–	–	–	–
Nordick township	120	51	6.2	78.4	–	45	2.40	.41	86.7	–	33.3	20.0	45 000	213	–	–	–
Prairie View township	211	81	6.8	85.2	–	72	2.46	.41	84.7	–	33.3	16.7	30 000	163	–	1.6	15.4
Roberts township	104	50	6.4	86.0	–	44	2.18	.35	81.8	–	29.5	15.9	27 500	119	–	–	–
Rothsay city	253	120	5.5	80.0	–	107	1.95	.40	74.8	.9	47.7	34.6	24 400	175	–	2.4	3.6
Sunnyside township	184	64	6.9	87.5	–	62	2.71	.42	87.1	1.6	29.0	12.9	54 400	156	–	–	–
Tanberg township	94	35	6.6	91.4	–	31	2.88	.46	87.1	–	9.7	9.7	27 500	138	–	–	–
Tenney city	4	9	5.7	88.9	–	4	1.50–	.16	75.0	–	100.0	100.0	10 000–	–	–	–	–
Wolverton city	158	72	5.4	79.2	–	61	2.09	.45	80.3	1.6	37.7	27.9	25 000	138	–	2.0	14.3
Wolverton township	121	52	6.9	98.1	–	43	2.43	.40	93.0	–	25.6	4.7	48 800	438	–	9.1	–
Winona County	47 828	17 630	5.5	69.4	7.3	16 930	2.27	.45	72.1	2.2	24.9	25.5	53 900	282	.2	.9	4.4
Altura city	349	136	5.9	91.2	–	131	2.29	.45	86.3	3.1	33.6	19.8	48 900	216	–	.9	5.3
Dakota city	360	150	5.6	87.3	–	143	2.20	.43	91.6	2.1	30.8	29.4	51 100	215	–	–	7.7
Dresbach township	307	119	5.7	89.1	–	107	2.39	.43	86.9	1.9	14.0	24.3	50 000	288	16.7	3.1	–
Elba city	220	80	5.8	75.0	–	78	2.38	.47	93.6	1.3	20.5	21.8	29 700	306	–	–	16.7
Elba township	260	87	6.9	88.5	–	79	2.97	.47	77.2	5.1	19.0	20.3	65 000	237	–	1.6	5.3
Fremont township	389	131	6.7	87.0	–	125	2.62	.46	76.8	6.4	27.2	14.4	43 800	213	–	–	–
Goodview city	2 878	1 097	5.3	66.0	2.7	1 072	2.38	.47	85.4	1.6	18.8	17.1	63 900	375	.7	1.0	5.4
Hart township	424	112	7.2	91.1	–	108	3.32	.46	67.6	.9	17.6	7.4	38 800	188	–	–	–
Hillsdale township	1 026	346	5.1	34.4	–	331	2.70	.53	84.9	4.5	10.0	15.4	83 600	284	–	2.8	5.7
Homer township	1 258	464	6.3	89.2	–	433	2.73	.44	89.1	1.2	12.5	15.7	68 500	313	–	1.3	6.0
Lewiston city	1 298	479	5.8	71.4	2.7	459	2.35	.45	79.1	2.2	32.7	26.8	52 000	231	–	.8	7.7
Minneiska city	61	24	6.3	87.5	–	22	2.50	.44	100.0	–	36.4	13.6	52 500	–	–	–	–
Minnesota City city	258	98	5.4	74.5	10.2	94	2.36	.48	74.5	2.1	19.1	23.4	43 400	216	–	1.4	11.1
Mount Vernon township	340	105	7.0	83.8	–	100	3.14	.49	71.0	4.0	16.0	10.0	62 500	163	–	–	–
New Hartford township	804	278	6.3	84.2	.4	259	2.85	.48	80.7	1.2	14.7	12.0	49 800	219	6.7	1.9	3.8
Norton township	556	185	6.8	85.9	–	173	3.01	.46	85.5	2.9	22.5	9.2	53 900	256	–	.7	3.8
Pleasant Hill township	562	188	6.5	86.7	–	177	3.01	.48	83.6	3.4	19.8	14.7	54 000	221	–	2.0	6.5
Richmond township	731	290	5.5	78.6	–	256	2.65	.47	94.9	1.6	12.5	16.0	63 600	217	–	.4	–
Rollingstone city	697	234	6.4	81.2	4.7	230	2.86	.47	83.5	.9	22.6	15.7	59 900	179	–	.5	2.6
Rollingstone township	1 217	426	6.2	91.5	–	409	2.70	.45	92.2	1.0	20.0	12.2	66 900	258	–	.5	5.9
St. Charles city	2 642	1 037	5.6	65.8	5.6	1 000	2.27	.46	67.2	4.3	28.8	24.1	52 400	280	.3	2.0	3.5
St. Charles township	520	163	7.0	90.2	–	159	2.93	.46	81.8	1.9	19.5	10.7	76 300	237	–	1.5	–
Saratoga township	536	167	6.8	88.6	–	153	2.63	.51	85.0	10.5	17.0	9.8	43 800	225	–	2.3	8.0
Stockton city	529	179	5.4	62.0	–	174	2.83	.53	89.1	4.0	16.7	18.4	47 000	263	–	.6	–
Utica city	220	87	5.6	87.4	–	83	2.29	.43	86.7	1.2	26.5	25.3	39 700	255	–	–	8.3
Utica township	651	200	6.7	86.5	–	192	3.06	.49	77.1	4.7	19.3	14.1	54 200	210	–	1.3	6.4
Warren township	639	208	6.3	87.0	–	201	2.84	.49	79.1	5.0	13.4	13.4	51 500	262	–	1.2	2.3
Whitewater township	229	74	6.7	83.8	–	73	3.11	.47	71.2	–	20.5	23.3	32 500	237	–	1.9	–
Wilson township	1 141	407	6.6	90.4	–	392	2.63	.43	86.5	1.5	22.7	13.0	76 300	356	–	.6	1.9
Winona city	25 399	9 682	5.1	62.4	12.1	9 334	2.05	.44	63.6	1.8	28.4	32.3	50 400	284	.2	.7	4.4
Winona township	986	275	6.9	97.8	–	272	2.79	.42	95.2	.4	15.8	9.9	77 200	475	–	–	7.1
Wiscoy township	341	122	6.2	88.5	–	111	2.72	.47	79.3	3.6	11.7	15.3	42 000	113	–	2.2	11.5
Wright County	68 710	26 353	5.7	76.6	6.8	23 013	2.67	.48	82.0	2.2	18.2	17.5	75 000	322	.4	1.3	7.0
Albertville city	1 251	418	5.7	84.2	11.7	410	2.96	.52	82.7	2.7	7.6	12.7	78 400	444	–	.9	6.6
Albion township	1 121	442	5.9	89.6	–	359	2.57	.47	91.1	3.1	27.0	13.4	70 000	250	–	.3	–
Annandale city	2 054	862	5.2	61.8	8.8	804	2.23	.46	76.2	2.1	29.0	28.9	62 000	309	–	1.0	13.2
Buffalo city	6 856	2 608	5.2	58.9	19.2	2 445	2.35	.48	66.1	2.2	21.9	24.9	72 200	372	1.0	1.2	8.1
Buffalo township	2 086	789	6.2	89.9	–	658	3.07	.47	92.4	1.8	12.2	11.2	75 900	356	–	.5	7.4
Chatham township	858	287	6.8	95.1	–	282	2.84	.44	91.5	1.1	14.2	10.3	86 900	306	–	–	–
Clearwater city	597	237	5.5	65.4	21.5	218	2.46	.48	60.6	2.3	22.9	25.2	53 300	299	–	3.6	9.5
Clearwater township	1 156	500	5.5	84.0	–	375	2.88	.47	91.2	1.9	14.4	16.0	67 800	358	–	3.4	8.3
Cokato city	2 180	876	5.3	64.7	14.5	836	2.14	.44	69.9	1.8	37.2	30.6	56 200	247	.4	1.4	6.3
Cokato township	1 100	349	6.6	90.3	.3	310	3.13	.51	87.4	3.5	19.7	15.5	66 400	244	–	–	7.1
Corinna township	2 053	1 548	5.1	94.3	.1	715	2.35	.43	91.6	1.5	25.0	15.2	84 500	367	2.8	2.8	9.1
Dayton city	51	17	6.9	100.0	–	17	3.00	.44	94.1	–	11.8	11.8	76 300	875	–	–	–
Delano city	2 709	1 000	5.6	70.9	17.6	981	2.39	.46	66.7	2.9	20.8	24.5	73 400	300	–	.9	2.7
Frankfort township	2 935	888	7.0	95.4	.3	864	3.38	.48	93.2	1.4	9.7	8.3	96 100	218	–	.4	4.8
Franklin township	2 742	862	7.0	95.0	–	837	3.12	.46	94.0	1.2	11.5	9.1	89 400	381	–	1.3	–
French Lake township	945	533	5.0	92.5	–	327	2.39	.46	88.7	2.8	29.1	16.8	66 400	287	–	3.3	2.6
Hanover city	518	184	6.6	88.0	–	181	2.73	.43	84.0	.6	14.4	17.1	87 000	350	–	.7	6.5
Howard Lake city	1 343	532	5.2	67.3	7.1	517	2.19	.47	75.0	2.9	28.6	29.2	52 200	276	–	.5	5.1
Maple Lake city	1 394	526	5.4	70.9	13.9	501	2.43	.49	74.9	1.8	31.3	26.5	58 600	251	.8	1.1	6.7
Maple Lake township	1 829	801	5.7	91.3	–	604	2.78	.46	94.7	1.2	14.9	12.4	79 600	350	–	1.5	3.0
Marysville township	1 839	606	5.9	73.6	–	583	2.97	.51	93.3	3.8	13.7	12.3	76 300	288	–	.7	–
Middleville township	1 017	392	6.1	93.1	–	351	2.40	.44	88.0	.6	20.8	14.2	72 000	288	–	2.5	–
Monticello city	4 941	1 908	5.1	54.2	23.4	1 777	2.42	.49	60.2	2.6	18.5	22.2	75 800	381	–	1.8	9.9
Monticello township	3 981	1 248	6.3	78.8	.1	1 195	3.33	.50	93.9	1.7	9.2	10.0	80 200	406	–	.4	7.6
Montrose city	1 008	400	5.0	48.3	21.0	367	2.44	.51	77.4	2.7	18.5	20.4	59 300	346	–	5.6	7.8
Otsego township	5 219	1 627	6.1	72.5	–	1 597	3.22	.52	94.7	2.3	8.7	10.1	76 100	354	–	1.1	2.3
Rockford city	2 225	845	5.1	37.5	11.6	817	2.49	.51	77.0	3.1	10.9	21.1	75 300	327	.6	1.6	7.4
Rockford township	3 380	1 056	6.9	93.7	–	1 035	3.14	.46	94.7	1.9	11.6	7.7	88 600	356	–	.4	1.8

TIPSII [UPF] GH127 CENSUS90 72583600 06/22/92 4:35 PM MACHINE: C DATA:CENSUS90*H1TIPSDA27. 06/18/92 14:00:34 TAPE: NONE FRAME: 348
TSF:CENSUS90*92. 06/18/92 14:04:03 UTF:CENSUS90*93. 06/18/92 14:04:03 META:CENSUS90*H1TABLES27. 06/18/92 14:24:01

Table 73. **Summary of General Housing Characteristics: 1990**—Con.

[For definitions of terms and meanings of symbols, see text]

County County Subdivision	All persons	All housing units: Total	All housing units: Median rooms	All housing units: Percent: 1 unit, detached or attached	All housing units: Percent: In buildings with 10 or more units	Occupied housing units: Total	Occupied housing units: Median persons in unit	Occupied housing units: Mean number of persons per room	Occupied housing units: Percent: Owner	Occupied housing units: Percent: With 1.01 or more persons per room	Occupied housing units: Percent: With householder 65 years and over	Occupied housing units: Percent: 1-person households	Occupied housing units: Specified owner, median value (dollars)	Occupied housing units: Specified renter: Median contract rent (dollars)	Occupied housing units: Specified renter: Percent with meals included in rent	Vacancy rate: Homeowner	Vacancy rate: Rental
Wright County—Con.																	
St. Michael city	2 506	830	5.9	86.0	6.4	800	3.06	.52	79.8	2.9	13.6	15.9	77 900	428	–	2.0	2.4
Silver Creek township	1 835	761	6.2	86.5	–	605	2.81	.46	91.1	1.3	15.7	13.6	78 600	315	–	1.3	5.3
South Haven city	193	75	5.7	89.3	–	74	2.22	.44	89.2	1.4	28.4	25.7	36 300	287	–	–	11.1
Southside township	1 241	1 060	4.7	83.2	–	467	2.26	.44	91.0	1.9	28.3	19.9	77 900	308	–	3.0	10.6
Stockholm township	773	276	6.2	84.8	–	240	2.79	.49	84.6	3.3	24.6	12.1	61 500	300	–	1.9	–
Victor township	1 083	372	6.1	93.5	–	322	2.83	.46	87.0	1.9	18.6	14.0	69 600	358	–	.4	2.3
Waverly city	600	295	5.7	81.4	–	211	2.29	.46	81.0	2.8	28.4	24.6	55 300	215	–	3.4	11.1
Woodland township	1 091	343	6.3	93.9	–	331	3.04	.51	90.0	3.0	23.0	13.9	75 600	242	20.0	–	2.9
Yellow Medicine County	11 684	4 983	6.1	86.1	4.9	4 607	2.11	.39	77.9	1.0	35.4	28.6	31 100	173	.1	1.5	9.0
Burton township	206	73	6.8	97.3	–	69	2.77	.42	82.6	–	14.5	17.4	15 000	90	–	–	14.3
Canby city	1 826	886	5.5	79.9	8.6	805	1.79	.37	75.8	1.1	48.7	39.8	27 600	170	–	1.5	14.5
Clarkfield city	924	444	5.6	84.2	8.1	411	1.86	.39	77.1	1.0	46.5	38.7	24 200	165	–	2.8	6.0
Echo city	304	145	6.0	82.8	7.6	135	1.82	.37	79.3	–	51.1	40.7	13 600	161	–	2.7	9.7
Echo township	216	84	6.6	96.4	–	76	2.56	.40	72.4	1.3	19.7	10.5	17 500	137	–	–	8.7
Florida township	177	70	6.3	88.6	–	64	2.14	.43	82.8	4.7	29.7	21.9	19 400	113	–	–	–
Fortier township	117	54	6.3	90.7	–	44	2.38	.40	79.5	–	22.7	15.9	35 000	115	–	–	10.0
Friendship township	233	85	6.6	97.6	–	83	2.30	.41	83.1	1.2	22.9	18.1	32 500	144	–	–	6.7
Granite Falls city	2 346	1 046	5.5	77.9	9.5	992	1.99	.39	70.6	.6	35.1	33.4	45 600	207	–	1.8	8.2
Hammer township	374	102	6.8	97.1	–	99	2.53	.43	80.8	1.0	24.2	11.1	31 700	204	–	–	5.0
Hanley Falls city	246	123	5.4	80.5	8.9	111	1.82	.38	77.5	1.8	39.6	39.6	17 500	150	–	4.4	16.7
Hazel Run city	81	33	6.2	93.9	–	32	2.17	.39	87.5	–	28.1	12.5	15 000	106	–	–	–
Hazel Run township	206	81	6.9	95.1	–	72	2.41	.40	83.3	–	27.8	22.2	37 500	200	–	1.6	–
Lisbon township	233	92	6.6	95.7	–	82	2.39	.41	79.3	1.2	28.0	12.2	48 800	163	–	1.5	–
Minnesota Falls township	358	142	6.4	89.4	–	133	2.30	.40	89.5	3.0	24.1	15.8	38 600	213	–	–	–
Norman township	300	116	6.9	96.6	–	105	2.39	.40	81.0	1.9	22.9	16.2	38 500	262	–	2.3	4.8
Normania township	190	81	6.7	95.1	–	75	2.25	.38	78.7	1.3	36.0	20.0	41 300	137	–	–	–
Omro township	166	70	6.6	95.7	–	59	2.41	.40	74.6	–	27.1	23.7	37 500	125	–	2.2	16.7
Oshkosh township	249	91	7.4	96.7	–	86	2.44	.39	88.4	1.2	20.9	16.3	25 600	213	–	–	16.7
Porter city	210	99	5.8	85.9	11.1	90	1.79	.39	83.3	1.1	32.2	43.3	13 400	125	–	–	28.6
Posen township	269	90	7.3	95.6	–	86	2.95	.43	82.6	–	23.3	4.7	41 300	100	–	1.4	–
St. Leo city	111	61	5.3	82.0	–	53	1.95	.36	84.9	–	45.3	32.1	17 100	137	–	2.2	33.3
Sandnes township	216	77	7.0	89.6	–	72	2.77	.41	79.2	–	20.8	18.1	32 500	113	–	1.7	–
Sioux Agency township	277	122	7.3	97.5	–	108	2.24	.34	75.0	–	27.8	20.4	48 800	113	–	–	–
Stony Run township	562	205	6.9	86.3	–	192	2.50	.42	90.6	2.1	29.7	14.6	63 100	169	–	1.1	10.0
Swede Prairie township	193	72	6.9	95.8	–	63	2.57	.43	69.8	1.6	17.5	19.0	18 500	117	–	2.2	–
Tyro township	226	87	6.4	95.4	–	79	2.30	.42	82.3	2.5	30.4	17.7	30 000	90	–	–	–
Wergeland township	215	72	7.0	98.6	–	69	3.00	.45	84.1	–	20.3	13.0	24 200	–	–	–	8.3
Wood Lake city	406	180	5.9	86.7	–	171	1.99	.40	80.1	1.2	42.7	33.3	13 000	147	–	2.8	2.9
Wood Lake township	247	100	6.8	96.0	–	91	2.30	.39	85.7	1.1	26.4	17.6	30 000	150	16.7	1.3	–

TIPSII [UPF] GH127 CENSUS90 72583600 06/22/92 4:35 PM MACHINE: C DATA:CENSUS90*H1TIPSDA27. 06/18/92 14:00:34 TAPE: NONE FRAME: 349
TSF:CENSUS90*92. 06/18/92 14:04:03 UTF:CENSUS90*93. 06/18/92 14:04:03 META:CENSUS90*H1TABLES27. 06/18/92 14:24:01

Table 74. Occupancy, Structural, and Financial Characteristics for American Indian and Alaska Native Areas: 1990

[For definitions of terms and meanings of symbols, see text]

American Indian Area	AMERICAN INDIAN RESERVATION AND TRUST LAND							
	All areas	Bois Forte (Nett Lake) Reservation, MN	Deer Creek Reservation, MN	Fond du Lac Reservation, MN	Grand Portage Reservation, MN	Leech Lake Reservation, MN	Lower Sioux Community, MN	Mille Lacs Reservation, MN
Occupied housing units	**8 823**	**112**	**66**	**1 101**	**125**	**3 084**	**78**	**131**
POPULATION								
Persons in occupied housing units	26 142	358	170	3 151	306	8 651	259	470
Per occupied housing unit	2.96	3.20	2.58	2.86	2.45	2.81	3.32	3.59
Owner-occupied housing units	19 406	158	164	2 254	153	6 775	149	355
Per owner-occupied housing unit	2.90	2.93	2.60	2.80	2.28	2.75	3.31	3.51
Renter-occupied housing units	6 736	200	6	897	153	1 876	110	115
Per renter-occupied housing unit	3.15	3.45	2.00	3.04	2.64	3.03	3.33	3.83
UNITS IN STRUCTURE								
1, detached	7 041	93	59	878	102	2 347	68	121
1, attached	84	–	–	16	3	38	–	–
2	159	–	–	13	6	68	1	1
3 or 4	88	7	–	7	3	35	3	–
5 to 9	51	–	–	1	–	9	–	–
10 to 19	65	–	–	13	–	10	–	–
20 to 49	89	–	–	–	–	36	–	–
50 or more	–	–	–	–	–	–	–	–
Mobile home or trailer	1 162	12	7	167	8	495	6	7
Other	84	–	–	6	3	46	–	2
ROOMS								
1 room	55	1	1	2	2	20	–	–
2 rooms	283	12	2	27	5	98	–	5
3 rooms	802	10	6	88	12	295	7	11
4 rooms	1 750	19	10	200	26	672	11	24
5 rooms	2 414	38	14	347	39	766	26	45
6 rooms	1 665	20	14	249	28	550	21	27
7 rooms	950	9	10	100	9	348	6	10
8 rooms	477	2	7	48	3	176	4	6
9 or more rooms	427	1	2	40	1	159	3	3
Median	5.1	4.9	5.5	5.2	4.9	5.1	5.3	5.1
PERSONS IN UNIT								
1 person	1 792	28	15	212	36	641	15	22
2 persons	2 652	21	28	332	43	1 062	14	28
3 persons	1 429	23	8	186	18	472	22	22
4 persons	1 259	8	7	216	12	411	5	18
5 persons	892	17	3	100	14	272	9	18
6 persons	458	8	3	36	2	144	8	13
7 or more persons	341	7	2	19	–	82	5	10
Median	2.49	2.80	2.14	2.53	2.12	2.35	2.95	3.20
PERSONS PER ROOM								
0.50 or less	4 955	51	41	625	78	1 861	42	54
0.51 to 0.75	1 675	24	14	246	22	553	16	24
0.76 to 1.00	1 488	24	7	190	21	479	12	30
1.01 to 1.50	538	12	3	32	3	138	7	15
1.51 or more	167	1	1	8	1	53	1	8
Mean	.56	.68	.47	.54	.50	.53	.61	.70
HOUSEHOLDER 65 YEARS AND OVER								
Occupied housing units	**2 159**	**20**	**19**	**200**	**19**	**809**	**8**	**31**
1-person households	883	8	9	81	9	335	6	9
Mean number of persons per room	.37	.44	.34	.37	.34	.36	.37	.59
1, detached or attached	1 753	17	18	168	18	643	6	30
Specified owner	996	14	–	74	10	363	4	20
Mean value (dollars)	39 900	17 200	–	48 300	46 000	49 200	36 600	26 500
Specified renter	300	5	–	27	7	92	1	5
Mean contract rent (dollars)	138	60	–	116	95	154	50	88
VALUE								
Specified owner-occupied housing units	**3 462**	**43**	**3**	**347**	**48**	**1 179**	**34**	**81**
Less than $20,000	717	32	–	27	6	220	17	27
$20,000 to $39,999	1 033	8	2	93	13	288	8	13
$40,000 to $59,999	949	–	1	115	16	314	4	34
$60,000 to $79,999	467	2	–	77	7	198	4	5
$80,000 to $99,999	139	–	–	18	2	69	–	1
$100,000 to $149,999	121	1	–	13	4	70	–	1
$150,000 to $199,999	19	–	–	3	–	13	–	–
$200,000 to $249,999	8	–	–	–	–	3	1	–
$250,000 to $299,999	4	–	–	1	–	3	–	–
$300,000 to $399,999	1	–	–	–	–	1	–	–
$400,000 to $499,999	–	–	–	–	–	–	–	–
$500,000 or more	4	–	–	–	–	–	–	–
Median (dollars)	39 700	12 700	38 800	47 800	43 100	44 600	22 500	40 600
Mean (dollars)	44 600	19 900	40 800	52 100	49 900	50 300	33 800	35 300
Owner-occupied mobile homes or trailers	**978**	**9**	**7**	**134**	**8**	**411**	**4**	**6**
Median (dollars)	14 300	10 000–	21 300	21 200	10 000–	15 800	10 000–	20 000
Mean (dollars)	21 500	12 600	22 000	24 500	15 900	22 500	9 000	31 300
CONTRACT RENT								
Specified renter-occupied housing units	**1 947**	**57**	**–**	**271**	**58**	**561**	**32**	**26**
Less than $200	1 280	48	–	186	45	308	30	17
$200 to $299	274	2	–	31	3	118	–	2
$300 to $399	62	–	–	20	–	30	–	–
$400 to $499	18	–	–	1	1	11	–	–
$500 to $599	1	–	–	1	–	–	–	–
$600 to $749	3	–	–	1	–	2	–	–
$750 to $999	–	–	–	–	–	–	–	–
$1,000 or more	–	–	–	–	–	–	–	–
No cash rent	309	7	–	31	9	92	2	7
Median (dollars)	97	80–	–	88	107	126	80–	80–
Mean (dollars)	126	81	–	129	118	156	66	82

TIPSII [UPF] GH127 CENSUS90 72583600 06/22/92 4:35 PM MACHINE: C DATA:CENSUS90*H1TIPSDA27. 06/18/92 14:00:34 TAPE: NONE FRAME: 350
TSF:CENSUS90*92. 06/18/92 14:04:03 UTF:CENSUS90*93. 06/18/92 14:04:03 META:CENSUS90*H1TABLES27. 06/18/92 14:24:01

Table 74. **Occupancy, Structural, and Financial Characteristics for American Indian and Alaska Native Areas: 1990—Con.**

[For definitions of terms and meanings of symbols, see text]

American Indian Area	AMERICAN INDIAN RESERVATION AND TRUST LAND—Con.							
	Minnesota Chippewa Trust Lands, MN	Prairie Island Community, MN	Red Lake Reservation, MN	Sandy Lake Reservation, MN	Shakopee Community, MN	Upper Sioux Community, MN	Vermillion Lake Reservation, MN	White Earth Reservation, MN
Occupied housing units	**14**	**22**	**960**	**9**	**68**	**21**	**30**	**3 002**
POPULATION								
Persons in occupied housing units	43	60	3 653	37	203	49	91	8 641
Per occupied housing unit	3.07	2.73	3.81	4.11	2.99	2.33	3.03	2.88
Owner-occupied housing units	39	25	2 255	32	203	49	37	6 758
Per owner-occupied housing unit	3.25	3.13	3.73	6.40	2.99	2.33	2.85	2.87
Renter-occupied housing units	4	35	1 398	5	–	–	54	1 883
Per renter-occupied housing unit	2.00	2.50	3.93	1.25	–	–	3.18	2.91
UNITS IN STRUCTURE								
1, detached	9	20	854	7	30	12	25	2 416
1, attached	–	–	5	–	2	–	–	20
2	–	1	11	–	–	–	–	58
3 or 4	–	–	–	–	–	–	4	29
5 to 9	–	–	16	–	–	–	–	25
10 to 19	–	–	6	–	–	–	–	36
20 to 49	–	–	–	–	–	–	–	53
50 or more	–	–	–	–	–	–	–	–
Mobile home or trailer	5	1	60	2	36	9	–	347
Other	–	–	8	–	–	–	1	18
ROOMS								
1 room	–	–	7	1	–	1	1	19
2 rooms	1	2	44	2	4	–	4	77
3 rooms	2	1	96	2	5	2	5	260
4 rooms	3	4	224	3	6	7	6	535
5 rooms	4	4	354	–	26	9	7	735
6 rooms	1	9	150	1	13	1	5	576
7 rooms	3	2	45	–	8	–	–	400
8 rooms	–	–	24	–	3	–	–	204
9 or more rooms	–	–	16	–	3	1	2	196
Median	4.8	5.5	4.8	3.3	5.2	4.6	4.3	5.3
PERSONS IN UNIT								
1 person	1	2	129	4	11	8	10	658
2 persons	7	9	161	1	19	5	8	914
3 persons	1	7	162	–	17	3	1	487
4 persons	2	2	160	1	9	3	3	402
5 persons	2	1	155	1	8	2	1	289
6 persons	–	1	93	–	2	–	4	144
7 or more persons	1	–	100	2	2	–	3	108
Median	2.36	2.50	3.67	2.00	2.74	2.00	2.13	2.42
PERSONS PER ROOM								
0.50 or less	6	14	298	3	38	13	14	1 817
0.51 to 0.75	5	4	178	1	10	4	6	568
0.76 to 1.00	3	3	254	3	17	2	5	438
1.01 to 1.50	–	1	181	–	3	1	4	138
1.51 or more	–	–	49	2	–	1	1	41
Mean	.64	.54	.79	1.28	.56	.51	.68	.52
HOUSEHOLDER 65 YEARS AND OVER								
Occupied housing units	**3**	**3**	**127**	**1**	**9**	**6**	**2**	**902**
1-person households	–	–	38	1	6	5	1	375
Mean number of persons per room	.46	.61	.52	.50	.33	.27	.50	.35
1, detached or attached	1	3	115	–	2	4	2	726
Specified owner	1	2	89	–	1	2	2	414
Mean value (dollars)	62 500	22 500	29 800	–	37 500	32 500	65 000	33 600
Specified renter	–	–	20	1	–	–	–	142
Mean contract rent (dollars)	–	–	80	163	–	–	–	146
VALUE								
Specified owner-occupied housing units	**7**	**7**	**509**	**3**	**29**	**8**	**12**	**1 152**
Less than $20,000	1	1	104	–	1	5	2	274
$20,000 to $39,999	1	5	188	–	4	3	3	404
$40,000 to $59,999	2	1	155	2	6	–	2	297
$60,000 to $79,999	2	–	43	1	5	–	3	120
$80,000 to $99,999	1	–	9	–	9	–	1	29
$100,000 to $149,999	–	–	5	–	2	–	1	24
$150,000 to $199,999	–	–	1	–	1	–	–	1
$200,000 to $249,999	–	–	2	–	1	–	–	1
$250,000 to $299,999	–	–	–	–	–	–	–	–
$300,000 to $399,999	–	–	–	–	–	–	–	–
$400,000 to $499,999	–	–	–	–	–	–	–	–
$500,000 or more	–	–	2	–	–	–	–	2
Median (dollars)	52 500	23 100	37 700	48 800	67 500	10 000	50 000	34 300
Mean (dollars)	52 100	26 100	40 800	54 200	76 000	18 900	51 900	39 300
Owner-occupied mobile homes or trailers	**4**	**–**	**52**	**1**	**36**	**9**	**–**	**297**
Median (dollars)	17 500	–	10 000–	12 500	29 000	10 000–	–	10 300
Mean (dollars)	17 500	–	16 400	12 500	31 000	21 400	–	18 800
CONTRACT RENT								
Specified renter-occupied housing units	**2**	**14**	**353**	**4**	**–**	**–**	**17**	**552**
Less than $200	–	8	259	1	–	–	14	364
$200 to $299	–	1	27	–	–	–	–	90
$300 to $399	–	1	3	–	–	–	–	8
$400 to $499	–	–	1	–	–	–	–	4
$500 to $599	–	–	–	–	–	–	–	–
$600 to $749	–	–	–	–	–	–	–	–
$750 to $999	–	–	–	–	–	–	–	–
$1,000 or more	–	–	–	–	–	–	–	–
No cash rent	2	4	63	3	–	–	3	86
Median (dollars)	–	100	80–	163	–	–	80–	105
Mean (dollars)	–	128	97	163	–	–	50	127

TIPSII [UPF] GH127 CENSUS90 72583600 06/22/92 4:35 PM MACHINE: C DATA:CENSUS90*H1TIPSDA27. 06/18/92 14:00:34 TAPE: NONE FRAME: 351
TSF:CENSUS90*92. 06/18/92 14:04:03 UTF:CENSUS90*93. 06/18/92 14:04:03 META:CENSUS90*H1TABLES27. 06/18/92 14:24:01

Table 75. Allocation and Substitution for Selected Housing Items: 1990

[For definitions of terms and meanings of symbols, see text]

State	All housing units			Percent distribution		
	Total	Not allocated or substituted	Allocated or substituted	Total	Not allocated or substituted	Allocated or substituted
ROOMS						
All housing units	**1 848 445**	**1 739 354**	**109 091**	**100.0**	**100.0**	**100.0**
1 room	27 482	24 859	2 623	1.5	1.4	2.4
2 rooms	66 326	61 833	4 493	3.6	3.6	4.1
3 rooms	187 124	174 872	12 252	10.1	10.1	11.2
4 rooms	299 731	277 092	22 639	16.2	15.9	20.8
5 rooms	356 686	332 590	24 096	19.3	19.1	22.1
6 rooms	304 700	287 459	17 241	16.5	16.5	15.8
7 rooms	235 927	224 700	11 227	12.8	12.9	10.3
8 rooms	176 477	169 416	7 061	9.5	9.7	6.5
9 or more rooms	193 992	186 533	7 459	10.5	10.7	6.8
UNITS IN STRUCTURE						
All housing units	**1 848 445**	**1 812 138**	**36 307**	**100.0**	**100.0**	**100.0**
1, detached	1 230 561	1 217 950	12 611	66.6	67.2	34.7
1, attached	69 267	68 675	592	3.7	3.8	1.6
2	69 892	68 923	969	3.8	3.8	2.7
3 or 4	45 455	44 856	599	2.5	2.5	1.6
5 to 9	45 190	44 618	572	2.4	2.5	1.6
10 to 19	79 489	72 099	7 390	4.3	4.0	20.4
20 to 49	97 398	87 259	10 139	5.3	4.8	27.9
50 or more	99 588	97 405	2 183	5.4	5.4	6.0
Mobile home or trailer	90 864	89 981	883	4.9	5.0	2.4
Other	20 741	20 372	369	1.1	1.1	1.0
TENURE						
Occupied housing units	**1 647 853**	**1 611 872**	**35 981**	**100.0**	**100.0**	**100.0**
Owner-occupied housing units	1 183 673	1 161 262	22 411	71.8	72.0	62.3
Renter-occupied housing units	464 180	450 610	13 570	28.2	28.0	37.7
VACANCY STATUS						
Vacant housing units	**200 592**	**192 128**	**8 464**	**100.0**	**100.0**	**100.0**
For sale only	17 983	15 951	2 032	9.0	8.3	24.0
For rent	39 916	38 045	1 871	19.9	19.8	22.1
Rented or sold, not occupied	9 811	9 489	322	4.9	4.9	3.8
For seasonal, recreational, or occasional use	105 122	101 745	3 377	52.4	53.0	39.9
For migrant workers	537	532	5	.3	.3	.1
Other vacant	27 223	26 366	857	13.6	13.7	10.1
VALUE						
Specified owner-occupied housing units	**894 345**	**869 045**	**25 300**	**100.0**	**100.0**	**100.0**
Less than $20,000	35 909	34 496	1 413	4.0	4.0	.1
$20,000 to $29,999	42 188	40 518	1 670	4.7	4.7	6.6
$30,000 to $39,999	56 632	54 370	2 262	6.3	6.3	8.9
$40,000 to $49,999	70 192	67 522	2 670	7.8	7.8	10.6
$50,000 to $59,999	85 956	83 089	2 867	9.6	9.6	11.3
$60,000 to $69,999	109 167	105 796	3 371	12.2	12.2	13.3
$70,000 to $79,999	115 000	111 810	3 190	12.9	12.9	12.6
$80,000 to $89,999	97 753	95 391	2 362	10.9	11.0	9.3
$90,000 to $99,999	74 431	72 865	1 566	8.3	8.4	6.2
$100,000 to $124,999	91 466	89 650	1 816	10.2	10.3	7.2
$125,000 to $149,999	46 743	45 858	885	5.2	5.3	3.5
$150,000 to $174,999	24 586	24 144	442	2.7	2.8	1.7
$175,000 to $199,999	13 993	13 740	253	1.6	1.6	1.0
$200,000 to $249,999	14 251	14 020	231	1.6	1.6	.9
$250,000 to $299,999	6 840	6 710	130	.8	.8	.5
$300,000 to $399,999	5 233	5 151	82	.6	.6	.3
$400,000 to $499,999	1 788	1 755	33	.2	.2	.1
$500,000 or more	2 217	2 160	57	.2	.2	.2
Specified vacant-for-sale-only housing units	**12 291**	**9 897**	**2 394**	**100.0**	**100.0**	**100.0**
Less than $20,000	1 900	1 673	227	15.5	16.9	9.5
$20,000 to $59,999	4 432	3 375	1 057	36.1	34.1	44.2
$60,000 to $99,999	3 339	2 580	759	27.2	26.1	31.7
$100,000 to $199,999	1 948	1 656	292	15.8	16.7	12.2
$200,000 or more	672	613	59	5.5	6.2	2.5
CONTRACT RENT						
Specified renter-occupied housing units	**444 700**	**430 851**	**13 849**	**100.0**	**100.0**	**100.0**
Less than $100	18 358	17 573	785	4.1	4.1	5.7
$100 to $149	27 684	26 411	1 273	6.2	6.1	9.2
$150 to $199	27 739	26 558	1 181	6.2	6.2	8.5
$200 to $249	30 205	29 031	1 174	6.8	6.7	8.5
$250 to $299	35 215	33 956	1 259	7.9	7.9	9.1
$300 to $349	40 958	39 529	1 429	9.2	9.2	10.3
$350 to $399	52 681	51 033	1 648	11.8	11.8	11.9
$400 to $449	47 441	46 165	1 276	10.7	10.7	9.2
$450 to $499	41 106	40 139	967	9.2	9.3	7.0
$500 to $549	32 156	31 400	756	7.2	7.3	5.5
$550 to $599	23 729	23 198	531	5.3	5.4	3.8
$600 to $649	18 253	17 810	443	4.1	4.1	3.2
$650 to $699	12 476	12 197	279	2.8	2.8	2.0
$700 to $749	7 016	6 845	171	1.6	1.6	1.2
$750 to $999	12 804	12 438	366	2.9	2.9	2.6
$1,000 or more	3 480	3 366	114	.8	.8	.8
No cash rent	13 399	13 202	197	3.0	3.1	1.4
Specified vacant-for-rent housing units	**38 857**	**27 173**	**11 684**	**100.0**	**100.0**	**100.0**
Less than $100	1 204	367	837	3.1	1.4	7.2
$100 to $299	10 252	5 319	4 933	26.4	19.6	42.2
$300 to $499	14 538	10 844	3 694	37.4	39.9	31.6
$500 to $749	9 537	7 943	1 594	24.5	29.2	13.6
$750 or more	3 326	2 700	626	8.6	9.9	5.4

TIPSII [UPF] GH127 CENSUS90 72583600 06/22/92 4:35 PM MACHINE: C DATA:CENSUS90*H1TIPSDA27. 06/18/92 14:00:34 TAPE: NONE FRAME: 352
TSF:CENSUS90*92. 06/18/92 14:04:03 UTF:CENSUS90*93. 06/18/92 14:04:03 META:CENSUS90*H1TABLES27. 06/18/92 14:24:01

Table 76. Percent of Housing Units Allocated or Substituted: 1990

[For definitions of terms and meanings of symbols, see text]

State Urban and Rural and Size of Place Inside and Outside Metropolitan Area County Place and [In Selected States] County Subdivision [1,000 or More Persons]	All housing units					Occupied housing units				Vacant housing units				
				Percent allocated or substituted			Percent allocated or substituted				Percent allocated or substituted			
	Total	1 or more items allocated	Substituted	Rooms	Units in structure	Total	Tenure	Value, specified owner	Contract rent, specified renter	Total	Vacancy status	Duration of vacancy	Value, specified vacant for sale only	Contract rent, specified vacant for rent
The State	**1 848 445**	**273 047**	**8 258**	**5.9**	**2.0**	**1 647 853**	**2.2**	**2.8**	**3.1**	**200 592**	**4.2**	**23.9**	**19.5**	**30.1**
URBAN AND RURAL AND SIZE OF PLACE														
Urban	1 242 545	132 241	6 014	2.4	2.4	1 179 452	2.2	2.5	3.0	63 093	6.7	16.4	15.8	24.3
Inside urbanized area	965 196	99 755	4 464	2.4	2.3	916 749	2.1	2.4	3.1	48 447	6.5	15.6	15.1	22.6
Central place	421 386	54 616	2 427	3.5	3.0	396 884	2.7	3.0	3.9	24 502	7.8	18.9	24.5	34.2
Urban fringe	543 810	45 139	2 037	1.5	1.8	519 865	1.7	2.0	2.0	23 945	5.2	12.3	10.0	9.9
Outside urbanized area	277 349	32 486	1 550	2.4	2.6	262 703	2.2	3.1	2.8	14 646	7.4	19.0	17.7	31.5
Place of 10,000 or more	143 811	16 053	882	2.4	2.7	137 381	2.3	3.1	2.9	6 430	7.2	18.5	17.6	25.5
Place of 2,500 to 9,999	133 538	16 433	668	2.4	2.5	125 322	2.1	3.0	2.7	8 216	7.5	19.4	17.8	37.3
Rural	605 900	140 806	2 244	13.1	1.2	468 401	2.2	3.8	3.6	137 499	3.1	27.3	26.8	61.0
Place of 1,000 to 2,499	89 152	14 099	288	5.1	1.8	80 488	2.0	3.3	2.8	8 664	4.2	22.3	20.7	49.1
Place of less than 1,000	87 262	15 533	315	7.0	1.5	75 637	2.1	3.8	4.0	11 625	3.7	21.9	24.9	59.0
Other rural	429 486	111 174	1 641	16.0	1.0	312 276	2.3	4.0	4.0	117 210	2.9	28.2	31.2	71.1
INSIDE AND OUTSIDE METROPOLITAN AREA														
Inside metropolitan area	1 196 059	137 733	5 702	3.2	2.2	1 118 681	2.2	2.6	3.1	77 378	6.0	20.7	16.3	24.9
In central city	421 386	54 616	2 427	3.5	3.0	396 884	2.7	3.0	3.9	24 502	7.8	18.9	24.5	34.2
Not in central city	774 673	83 117	3 275	3.0	1.8	721 797	1.9	2.4	2.3	52 876	5.1	21.6	12.9	16.4
Urban	613 382	53 216	2 420	1.6	1.8	585 621	1.8	2.1	2.1	27 761	5.3	13.4	11.2	12.1
Inside urbanized area	538 472	44 562	2 016	1.5	1.8	514 921	1.7	2.0	1.9	23 551	5.2	12.2	10.0	9.9
Outside urbanized area	74 910	8 654	404	2.8	2.3	70 700	2.3	3.2	3.0	4 210	6.0	19.9	20.4	29.5
Rural	161 291	29 901	855	8.4	1.6	136 176	2.5	3.9	4.4	25 115	4.8	30.7	21.3	61.0
Outside metropolitan area	652 386	135 314	2 556	10.8	1.5	529 172	2.1	3.4	3.0	123 214	3.1	25.9	24.6	45.9
Urban	207 777	24 409	1 167	2.3	2.7	196 947	2.2	3.0	2.7	10 830	7.8	18.5	16.6	30.6
Inside urbanized area	5 338	577	21	1.7	2.1	4 944	1.9	2.8	2.4	394	4.3	14.7	8.0	9.8
Outside urbanized area	202 439	23 832	1 146	2.3	2.7	192 003	2.2	3.0	2.7	10 436	7.9	18.7	16.8	32.2
Place of 10,000 or more	113 831	12 928	696	2.2	2.8	108 896	2.4	3.2	2.9	4 935	7.8	16.7	15.6	26.3
Place of 2,500 to 9,999	88 608	10 904	450	2.3	2.5	83 107	1.9	2.8	2.5	5 501	8.1	20.5	17.7	38.6
Rural	444 609	110 905	1 389	14.9	1.0	332 225	2.1	3.7	3.3	112 384	2.7	26.6	28.4	61.0
COUNTY														
Aitkin County	12 934	7 103	33	48.6	1.3	5 126	2.7	6.3	3.3	7 808	2.4	37.0	63.8	92.8
Anoka County	85 519	6 749	308	1.3	1.5	82 437	1.7	2.0	1.9	3 082	4.9	16.9	11.5	5.0
Becker County	15 563	5 090	33	22.8	1.4	10 477	1.9	2.5	3.7	5 086	1.6	48.1	39.1	59.0
Beltrami County	14 670	2 808	70	6.4	2.2	11 870	2.5	5.0	3.4	2 800	4.3	14.2	32.2	57.8
Benton County	11 521	1 510	53	3.7	2.2	10 935	2.5	3.3	3.8	586	5.3	17.4	19.5	35.4
Big Stone County	3 192	689	2	10.9	1.6	2 463	1.0	1.0	1.0	729	1.4	10.6	10.1	43.5
Blue Earth County	20 358	2 397	80	2.6	2.1	19 277	2.1	3.2	2.9	1 081	5.5	26.4	13.9	24.3
Brown County	10 814	1 319	55	2.1	3.1	10 321	2.5	3.6	2.7	493	6.3	13.2	7.1	26.3
Carlton County	12 342	2 036	64	7.1	1.4	10 842	2.1	3.7	4.2	1 500	5.1	22.1	19.3	55.4
Carver County	17 449	1 734	73	1.9	2.0	16 601	2.0	2.6	2.4	848	6.1	12.9	10.8	13.8
Cass County	18 863	9 980	55	45.7	.5	8 302	2.5	5.7	5.7	10 561	.8	15.0	65.8	80.9
Chippewa County	5 755	687	29	1.8	1.9	5 245	2.4	3.7	2.8	510	4.7	11.4	4.9	22.1
Chisago County	11 946	2 159	48	7.2	2.4	10 551	3.3	3.8	3.8	1 395	5.2	44.3	28.6	48.5
Clay County	18 546	2 829	250	5.6	3.8	17 490	2.2	4.4	4.8	1 056	19.2	48.7	40.4	63.2
Clearwater County	4 008	1 015	9	12.0	.3	3 064	1.6	4.2	3.0	944	2.2	15.1	32.1	78.7
Cook County	4 312	2 403	8	37.4	.4	1 632	1.2	3.4	2.4	2 680	2.3	69.6	23.8	55.7
Cottonwood County	5 495	749	18	2.7	1.7	5 060	2.3	3.4	2.4	435	4.4	10.3	8.0	48.5
Crow Wing County	29 916	12 607	119	34.2	1.1	17 204	2.6	5.5	3.9	12 712	1.6	34.7	47.8	58.7
Dakota County	102 707	8 656	551	1.4	1.9	98 293	1.6	2.1	1.6	4 414	8.2	12.0	9.5	9.7
Dodge County	5 771	637	15	1.6	1.1	5 538	2.0	2.3	1.7	233	2.6	10.3	2.9	38.7
Douglas County	14 590	4 045	45	18.9	1.1	10 988	2.2	2.4	3.4	3 602	2.6	34.2	44.7	55.5
Faribault County	7 416	1 133	27	5.6	1.3	6 772	2.5	4.2	2.6	644	4.2	8.4	48.1	59.9
Fillmore County	8 356	1 130	31	1.6	2.0	7 822	2.2	4.1	3.7	534	4.1	8.8	36.0	53.9
Freeborn County	13 783	1 651	74	2.3	1.9	13 029	2.4	3.7	3.6	754	4.9	7.4	11.5	19.8
Goodhue County	15 936	1 601	64	1.4	1.6	15 198	2.2	2.4	2.6	738	6.4	12.1	6.3	24.5
Grant County	3 178	765	6	13.2	1.0	2 454	1.4	2.0	2.3	724	1.9	44.9	23.3	72.7
Hennepin County	443 583	46 386	1 834	2.5	2.3	419 060	2.1	2.1	3.2	24 523	4.8	14.2	13.8	26.0
Houston County	7 257	802	27	1.5	1.4	6 844	2.0	3.1	2.1	413	8.7	14.3	13.6	36.3
Hubbard County	10 042	2 537	13	15.8	.3	5 781	1.7	3.0	1.5	4 261	1.0	9.1	11.4	65.2
Isanti County	9 693	1 136	33	1.8	2.0	8 810	2.5	2.8	3.1	883	3.3	16.6	5.7	22.6
Itasca County	22 494	6 219	60	19.2	1.1	15 461	2.1	3.3	2.8	7 033	1.8	10.4	42.9	72.7
Jackson County	5 121	775	24	3.4	2.5	4 560	1.7	3.2	3.1	561	10.0	20.9	5.2	58.2
Kanabec County	6 098	1 273	40	12.3	1.4	4 753	2.6	3.7	4.0	1 345	1.9	24.0	57.8	78.9
Kandiyohi County	16 669	2 639	96	5.9	2.4	14 298	2.8	3.6	4.2	2 371	3.9	16.6	20.4	61.4
Kittson County	2 865	421	3	1.8	1.5	2 274	1.0	1.4	3.6	591	2.5	4.6	3.0	82.4
Koochiching County	7 825	1 468	19	4.7	1.7	6 025	1.8	2.5	3.9	1 800	6.3	25.6	15.2	56.6
Lac qui Parle County	3 955	512	15	1.4	1.4	3 505	2.3	3.7	2.7	450	3.1	9.1	17.5	76.4
Lake County	6 776	1 598	7	10.2	.4	4 242	1.3	2.4	1.5	2 534	1.6	19.6	26.3	43.1
Lake of the Woods County	3 050	1 329	4	31.6	1.3	1 576	3.0	3.3	4.1	1 474	1.4	35.1	50.0	70.6
Le Sueur County	9 785	1 512	43	3.5	2.1	8 468	1.7	3.6	2.6	1 317	10.9	26.7	17.5	33.7
Lincoln County	3 050	381	22	2.1	2.6	2 704	2.8	4.1	3.4	346	3.5	5.5	3.3	57.1
Lyon County	9 675	1 000	51	1.5	2.2	9 073	2.0	2.7	1.6	602	4.8	7.3	2.6	20.4
McLeod County	12 391	1 550	110	2.6	2.6	11 815	2.4	3.7	2.2	576	7.1	14.1	24.3	48.6
Mahnomen County	2 505	746	3	21.4	.1	1 805	1.3	3.6	3.8	700	1.0	36.4	62.5	96.9
Marshall County	5 049	811	6	2.0	.3	4 194	1.4	1.5	1.3	855	2.8	12.6	14.9	28.0
Martin County	9 847	1 077	53	1.9	2.0	9 129	2.1	3.5	2.8	718	6.4	9.5	22.0	34.2
Meeker County	9 139	1 903	55	8.7	2.2	7 651	3.1	3.6	4.3	1 488	33.5	56.9	37.7	51.5
Mille Lacs County	9 065	2 710	33	19.5	1.3	6 911	2.7	3.9	8.8	2 154	5.2	66.9	74.5	83.7
Morrison County	12 434	1 651	64	2.9	2.1	10 399	2.9	3.7	3.4	2 035	3.1	8.6	7.5	37.3
Mower County	15 831	1 937	83	1.9	2.5	15 028	2.6	3.8	3.2	803	5.5	13.4	19.7	24.4

TIPSII [UPF] GH127 CENSUS90 72583600 06/22/92 4:35 PM MACHINE: C DATA:CENSUS90*H1TIPSDA27. 06/18/92 14:00:34 TAPE: NONE FRAME: 353
TSF:CENSUS90*92. 06/18/92 14:04:03 UTF:CENSUS90*93. 06/18/92 14:04:03 META:CENSUS90*H1TABLES27. 06/18/92 14:24:01

Table 76. **Percent of Housing Units Allocated or Substituted: 1990**—Con.

[For definitions of terms and meanings of symbols, see text]

State Urban and Rural and Size of Place Inside and Outside Metropolitan Area County Place and [In Selected States] County Subdivision [1,000 or More Persons]	All housing units					Occupied housing units				Vacant housing units				
				Percent allocated or substituted			Percent allocated or substituted				Percent allocated or substituted			
	Total	1 or more items allocated	Substituted	Rooms	Units in structure	Total	Tenure	Value, specified owner	Contract rent, specified renter	Total	Vacancy status	Duration of vacancy	Value, specified vacant for sale only	Contract rent, specified vacant for rent
COUNTY—Con.														
Murray County	4 611	1 038	15	9.6	2.1	3 758	2.2	3.1	2.1	853	2.7	40.3	2.3	37.3
Nicollet County	9 963	1 086	32	2.4	1.8	9 478	1.7	2.2	2.0	485	7.8	12.8	12.8	29.8
Nobles County	8 094	884	40	1.5	1.6	7 683	2.2	3.8	2.0	411	4.4	8.5	10.3	22.3
Norman County	3 648	388	2	.9	.1	3 118	.7	.8	.6	530	1.9	4.2	8.3	42.3
Olmsted County	41 603	4 370	265	2.2	2.6	40 058	2.3	2.6	2.6	1 545	10.2	20.4	24.2	31.4
Otter Tail County	29 295	9 084	106	21.8	.9	19 510	2.2	2.9	3.2	9 785	1.4	22.9	57.6	56.9
Pennington County	5 682	775	60	3.5	3.7	5 173	2.1	3.3	4.0	509	12.4	16.9	12.5	34.9
Pine County	12 738	5 394	32	31.5	.7	7 577	3.1	5.6	6.2	5 161	2.3	59.3	61.5	75.3
Pipestone County	4 387	490	26	1.6	1.8	4 078	2.5	3.7	2.7	309	8.7	6.8	–	30.6
Polk County	14 275	2 220	122	4.0	2.3	11 984	1.9	3.2	2.6	2 291	6.6	14.0	15.0	28.7
Pope County	5 836	1 338	12	15.0	.8	4 135	1.4	1.3	2.4	1 701	1.5	5.9	14.9	59.2
Ramsey County	201 016	22 837	983	2.7	2.5	190 500	2.7	2.9	3.3	10 516	9.0	16.3	20.9	20.7
Red Lake County	1 899	239	3	1.5	.5	1 730	.9	1.0	1.6	169	–	34.3	38.9	62.9
Redwood County	7 144	906	34	2.1	1.6	6 554	2.1	3.7	1.9	590	5.8	22.2	16.4	43.0
Renville County	7 442	1 100	35	3.2	1.8	6 790	2.6	4.9	2.8	652	5.5	10.6	10.7	61.0
Rice County	17 520	1 992	87	2.3	2.2	16 347	2.5	3.1	3.4	1 173	5.3	10.3	7.8	26.5
Rock County	3 963	428	16	1.1	2.6	3 754	1.8	3.3	1.6	209	5.7	6.2	–	56.1
Roseau County	6 236	1 094	8	8.1	.5	5 415	1.6	2.8	2.2	821	2.9	32.8	18.9	45.1
St. Louis County	95 403	20 141	589	10.8	2.0	78 901	2.3	4.3	4.7	16 502	3.2	28.4	33.1	60.5
Scott County	20 302	1 868	82	2.1	1.5	19 367	1.8	2.6	2.6	935	4.9	18.6	26.7	18.4
Sherburne County	14 964	1 690	75	3.8	1.9	13 643	2.3	3.3	3.0	1 321	5.2	14.1	17.8	15.1
Sibley County	5 625	711	21	1.4	1.6	5 323	2.3	3.4	1.5	302	6.3	14.6	18.4	70.8
Stearns County	43 806	7 041	283	4.1	2.5	39 776	2.9	4.0	3.0	4 030	12.3	47.6	9.6	17.3
Steele County	11 840	1 194	40	1.5	1.9	11 342	2.0	2.7	1.4	498	2.8	9.2	3.0	18.7
Stevens County	4 108	539	7	2.0	.6	3 823	1.0	2.4	2.0	285	4.2	35.1	19.0	54.1
Swift County	4 795	385	8	1.4	.2	4 268	.9	1.2	.4	527	2.7	3.0	5.8	47.1
Todd County	11 234	2 515	15	11.8	.3	8 589	1.1	3.0	2.4	2 645	1.6	23.0	20.9	54.3
Traverse County	2 220	359	1	5.0	.1	1 778	.3	1.0	.6	442	.9	39.6	8.3	22.1
Wabasha County	8 205	1 032	32	3.0	1.5	7 286	2.0	3.2	2.6	919	2.0	3.3	18.5	51.6
Wadena County	5 801	1 015	9	5.7	.7	4 978	1.3	2.9	2.7	823	2.6	14.1	25.0	53.1
Waseca County	7 011	795	23	2.3	1.4	6 649	2.1	3.0	2.1	362	8.0	21.0	15.0	35.5
Washington County	51 648	4 981	167	2.9	1.5	49 246	2.0	2.8	2.6	2 402	6.2	16.2	16.2	21.1
Watonwan County	4 886	613	16	1.5	1.6	4 530	1.9	3.6	2.5	356	4.8	7.6	1.9	50.6
Wilkin County	3 140	486	5	4.3	.3	2 805	.9	2.7	2.5	335	2.4	23.6	27.3	42.6
Winona County	17 630	1 881	67	1.5	2.1	16 930	1.9	4.0	2.5	700	5.4	10.9	31.4	30.6
Wright County	26 353	3 646	108	3.8	1.8	23 013	2.5	2.6	2.4	3 340	4.0	19.3	8.3	27.2
Yellow Medicine County	4 983	637	14	1.6	2.0	4 607	2.5	3.4	1.6	376	4.0	8.2	7.1	38.5
PLACE AND COUNTY SUBDIVISION														
Acoma township	348	31	3	2.6	1.7	330	.6	.7	–	18	38.9	33.3	–	–
Ada city	881	87	–	.9	.1	779	.9	.6	.5	102	2.0	8.8	–	51.5
Adrian city	515	51	3	.8	1.4	473	1.3	4.0	–	42	–	2.4	–	–
Afton city	918	69	4	3.1	.8	890	2.0	3.2	5.9	28	10.7	25.0	25.0	100.0
Aitkin city	897	227	1	9.8	5.8	769	1.2	3.4	2.1	128	8.6	19.5	71.4	89.5
Albany city	623	99	7	2.2	3.9	605	4.1	9.1	2.4	18	5.6	–	–	–
Albert Lea city	7 930	857	51	2.0	2.0	7 533	2.5	3.4	3.5	397	5.8	8.6	1.7	15.6
Albertville city	418	39	–	1.0	1.2	410	2.0	3.2	2.9	8	12.5	12.5	–	20.0
Albion township	442	48	1	2.3	.5	359	1.4	3.2	–	83	1.2	20.5	–	–
Alexandria city	3 741	560	22	3.4	2.5	3 527	2.9	3.4	3.6	214	5.1	22.4	38.1	44.6
Alexandria township	1 692	308	3	10.8	.5	1 390	2.1	1.8	1.8	302	2.6	15.6	63.6	80.0
Andover city	4 519	229	16	1.2	.7	4 430	1.0	1.5	3.4	89	10.1	34.8	16.4	54.5
Annandale city	862	115	3	2.9	1.2	804	3.0	4.1	2.1	58	3.4	19.0	–	25.0
Anoka city	6 799	640	21	1.0	3.0	6 394	2.0	2.3	1.5	405	3.0	8.4	3.4	1.3
Appleton city	813	75	1	1.0	.1	714	1.1	1.2	1.8	99	3.0	5.1	15.4	70.8
Apple Valley city	11 538	786	43	.8	1.7	11 145	1.3	1.2	2.1	393	3.6	6.9	4.3	11.8
Arden Hills city	2 958	226	11	2.3	.9	2 904	2.2	2.4	3.5	54	16.7	37.0	–	18.2
Arlington city	771	101	2	2.3	1.6	738	2.3	2.7	2.2	33	18.2	42.4	42.9	83.3
Arnold CDP	1 058	131	5	3.6	.9	1 029	2.4	5.0	4.8	29	24.1	62.1	50.0	100.0
Arthur township, Kanabec County	618	99	7	11.3	1.8	543	1.7	3.7	4.5	75	2.7	5.3	100.0	100.0
Athens township	658	74	1	3.0	1.1	634	2.5	3.0	6.3	24	4.2	–	–	40.0
Atwater city	438	51	1	1.8	.7	415	2.2	3.8	5.7	23	4.3	4.3	12.5	–
Aurdal township	490	62	1	1.6	.8	455	.9	2.1	5.6	35	11.4	20.0	–	–
Aurora city	920	144	3	3.2	.4	832	2.3	1.9	3.7	88	11.4	38.6	37.5	74.3
Austin city	9 798	1 233	66	2.1	3.4	9 347	2.7	3.7	3.3	451	6.4	18.4	16.1	19.6
Austin township	673	52	2	1.9	1.2	644	1.2	1.8	2.4	29	–	–	–	–
Avon township	731	101	6	7.7	1.5	603	3.3	7.3	2.6	128	3.1	7.8	–	–
Babbitt city	817	152	7	6.4	.9	675	3.0	4.0	1.3	142	3.5	28.9	45.0	100.0
Bagley city	664	114	1	7.1	.2	583	.9	4.4	1.0	81	1.2	8.6	50.0	80.0
Baldwin township	1 163	138	5	4.1	.7	954	2.4	4.1	6.1	209	4.8	13.4	27.3	80.0
Bancroft township	398	41	–	1.5	1.5	383	1.6	3.3	4.5	15	–	6.7	25.0	100.0
Barnesville city	855	128	10	4.6	2.9	809	3.2	6.3	6.7	46	8.7	30.4	33.3	62.5
Bass Brook township	904	223	2	18.1	.3	711	2.5	5.5	2.4	193	1.0	2.1	–	100.0
Baudette city	531	107	–	6.4	2.3	463	2.6	.8	1.6	68	10.3	55.9	–	55.0
Baxter city	1 257	160	2	5.3	.3	1 200	.9	2.6	5.3	57	1.8	73.7	72.7	100.0
Bayport city	778	105	4	3.2	2.2	743	4.4	4.7	2.5	35	2.9	11.4	–	42.9
Becker township, Sherburne County	707	95	3	6.6	.8	682	3.2	7.6	–	25	20.0	24.0	–	–
Belgrade township	503	42	–	1.4	.6	493	1.4	1.7	2.4	10	30.0	50.0	–	50.0
Belle Plaine city	1 146	106	7	2.2	1.9	1 092	2.1	2.3	.8	54	7.4	16.7	38.5	52.4
Belle Prairie township	574	52	2	1.9	1.2	561	1.4	3.6	3.6	13	7.7	30.8	100.0	100.0
Bemidji city	4 412	650	30	3.1	5.4	4 079	2.4	4.6	3.0	333	9.6	15.6	31.8	36.3
Bemidji township	966	112	3	4.0	1.1	895	1.9	4.0	2.5	71	7.0	31.0	–	66.7
Benson city	1 484	61	2	.6	.2	1 382	.4	.7	–	102	2.0	2.0	–	22.5
Big Lake city	1 264	109	11	2.4	2.0	1 135	2.8	3.3	1.6	129	3.9	3.1	–	12.1
Big Lake township	1 466	110	9	1.9	1.0	1 384	2.0	3.4	5.3	82	1.2	6.1	–	100.0
Birchwood Village city	376	29	1	1.1	.5	364	1.6	1.0	–	12	16.7	25.0	–	–
Bird Island city	552	57	2	1.4	.9	522	.8	5.6	2.1	30	3.3	13.3	10.0	25.0
Biwabik city	509	69	–	5.9	.8	467	.6	3.5	2.4	42	2.4	38.1	50.0	85.7
Blaine city	13 176	979	50	1.4	1.2	12 825	2.2	1.7	1.9	351	4.8	10.0	5.2	6.3
Blooming Prairie city	785	70	2	.9	.6	745	1.3	1.6	1.3	40	7.5	15.0	–	11.1

TIPSII [UPF] GH127 CENSUS90 72583600 06/22/92 4:35 PM MACHINE: C DATA:CENSUS90*H1TIPSDA27. 06/18/92 14:00:34 TAPE: NONE FRAME: 354
TSF:CENSUS90*92. 06/18/92 14:04:03 UTF:CENSUS90*93. 06/18/92 14:04:03 META:CENSUS90*H1TABLES27. 06/18/92 14:24:01

Table 76. **Percent of Housing Units Allocated or Substituted: 1990**—Con.

[For definitions of terms and meanings of symbols, see text]

State Urban and Rural and Size of Place Inside and Outside Metropolitan Area County Place and [In Selected States] County Subdivision [1,000 or More Persons]	All housing units					Occupied housing units				Vacant housing units				
				Percent allocated or substituted			Percent allocated or substituted				Percent allocated or substituted			
	Total	1 or more items allocated	Substituted	Rooms	Units in structure	Total	Tenure	Value, specified owner	Contract rent, specified renter	Total	Vacancy status	Duration of vacancy	Value, specified vacant for sale only	Contract rent, specified vacant for rent
PLACE AND COUNTY SUBDIVISION—Con.														
Bloomington city	35 815	2 840	133	1.2	2.1	34 488	1.5	1.8	1.9	1 327	3.0	16.0	10.3	4.4
Blue Earth city	1 644	171	7	3.6	1.3	1 530	2.2	3.1	2.0	114	5.3	5.3	55.2	48.1
Borgholm township	358	36	–	3.9	–	342	1.8	2.3	8.3	16	6.3	25.0	–	100.0
Bradford township, Isanti County	993	101	2	1.1	.9	841	2.6	2.3	2.6	152	.7	9.2	–	100.0
Braham city	482	56	2	2.5	1.7	455	2.9	2.7	3.7	27	3.7	22.2	–	40.0
Brainerd city	5 483	614	43	3.0	2.5	5 197	2.5	4.0	2.8	286	8.4	19.9	3.7	35.2
Branch city	720	69	2	3.3	.7	699	4.3	4.5	4.0	21	–	23.8	–	33.3
Breckenridge city	1 619	198	5	1.7	.6	1 477	1.2	1.7	1.1	142	2.8	14.8	8.3	36.3
Brevator township	392	61	2	4.6	1.0	365	2.5	5.6	13.6	27	7.4	25.9	50.0	100.0
Bridgewater township	546	47	1	1.6	.5	531	2.1	1.8	3.6	15	6.7	20.0	–	50.0
Brockway township	709	72	4	2.3	1.6	688	2.3	2.1	3.0	21	–	–	–	60.0
Brooklyn Center city	11 713	1 155	43	1.6	2.7	11 226	1.9	2.9	2.1	487	2.7	4.9	9.5	12.4
Brooklyn Park city	21 265	1 660	61	1.6	1.8	20 386	1.5	1.5	2.6	879	2.8	5.8	3.8	6.2
Brunswick township	450	122	1	19.3	1.1	362	1.9	3.6	10.5	88	2.3	3.4	100.0	100.0
Buffalo city	2 608	340	14	1.7	4.6	2 445	2.9	2.5	2.1	163	2.5	6.1	14.3	32.9
Buffalo township	789	93	3	2.8	.8	658	1.7	2.0	2.5	131	.8	2.3	–	25.0
Burlington township	433	100	1	12.0	.2	383	1.6	10.2	7.9	50	2.0	56.0	100.0	–
Burns township	769	53	3	2.1	.9	754	1.3	2.2	–	15	20.0	26.7	–	–
Burnsville city	20 244	1 893	92	1.1	1.7	19 127	1.5	1.5	.9	1 117	8.2	12.7	4.1	5.3
Byron city	813	96	9	5.0	2.1	802	4.0	4.6	11.7	11	18.2	36.4	85.7	100.0
Caledonia city	1 189	95	1	.9	1.5	1 140	1.8	2.8	.4	49	2.0	4.1	–	4.5
Cambridge city	1 950	247	10	1.5	4.1	1 876	2.8	3.5	2.5	74	4.1	20.3	11.1	–
Cambridge township	726	74	3	1.1	1.0	672	1.9	2.5	–	54	3.7	14.8	100.0	50.0
Canby city	886	88	1	1.4	.7	805	1.6	3.1	1.6	81	1.2	8.6	–	21.2
Cannon City township	391	43	3	3.1	2.0	378	2.1	1.5	13.3	13	7.7	15.4	–	100.0
Cannon Falls city	1 282	121	6	1.9	1.6	1 243	2.3	2.1	2.6	39	7.7	12.8	18.2	80.0
Cannon Falls township	460	48	1	.9	1.1	443	3.6	.7	16.7	17	23.5	23.5	–	33.3
Canosia township	755	192	–	19.1	.1	629	2.5	7.3	5.9	126	11.1	29.4	–	100.0
Carlos township	854	319	2	31.6	.2	503	1.2	.7	–	351	2.3	64.4	50.0	–
Cascade township	1 092	111	7	2.5	.8	1 060	1.9	2.4	3.5	32	18.8	34.4	57.1	60.0
Castle Rock township	468	56	4	3.0	1.3	460	3.3	3.3	–	8	12.5	25.0	100.0	50.0
Cedar Lake township	543	56	4	2.2	1.3	523	2.9	6.3	–	20	5.0	20.0	–	–
Centerville city	530	44	–	.6	.6	519	1.3	2.1	2.2	11	–	–	–	–
Champlin city	5 532	348	13	1.4	.8	5 423	1.4	1.9	2.9	109	7.3	9.2	6.5	8.7
Chanhassen city	4 249	330	22	2.1	1.6	4 016	1.8	2.2	1.1	233	6.4	16.7	9.8	7.1
Chaska city	4 476	430	18	1.6	1.9	4 212	1.7	1.7	2.2	264	6.4	14.0	9.8	16.7
Chatfield city	876	99	3	1.8	1.3	846	2.6	3.8	1.6	30	6.7	6.7	40.0	83.3
Chisago City city	907	246	2	3.2	9.5	754	2.1	2.9	2.1	153	1.3	43.1	50.0	28.4
Chisago Lake township	1 297	226	2	8.6	1.5	1 056	1.9	2.4	5.0	241	2.5	48.1	–	100.0
Chisholm city	2 405	283	21	3.4	2.1	2 243	2.9	4.7	5.9	162	6.2	19.1	7.7	38.5
Circle Pines city	1 599	98	7	1.4	.8	1 562	1.5	2.1	8.3	37	10.8	37.8	9.1	–
Clara City city	596	81	–	1.5	1.2	566	2.8	5.6	–	30	3.3	13.3	14.3	28.6
Clear Lake township	504	71	3	2.2	1.4	409	3.2	6.3	6.3	95	4.2	4.2	60.0	–
Clearwater township	500	132	2	5.0	.8	375	2.4	3.4	38.9	125	16.0	68.0	9.1	100.0
Clinton township, St. Louis County	390	45	5	4.9	2.3	368	1.6	4.1	22.2	22	31.8	50.0	50.0	33.3
Cloquet city	4 580	596	28	3.6	2.0	4 401	2.6	4.0	5.3	179	7.8	27.4	23.1	40.5
Cokato city	876	93	4	1.1	1.4	836	2.3	2.7	1.2	40	7.5	17.5	–	11.8
Cokato township	349	35	1	.6	1.4	310	2.3	–	–	39	–	30.8	–	100.0
Cold Spring city	874	83	1	.9	1.6	860	1.6	3.4	.9	14	14.3	14.3	–	66.7
Coleraine city	430	30	–	2.1	–	401	.7	1.0	2.6	29	3.4	3.4	–	50.0
Collegeville township	727	195	2	16.8	1.8	514	3.5	3.0	7.1	213	1.9	3.8	–	–
Columbia Heights city	7 975	691	44	1.6	1.5	7 766	2.0	2.5	2.1	209	3.8	13.9	14.6	9.4
Columbus township	1 158	67	5	1.0	.7	1 129	1.8	1.9	8.3	29	3.4	48.3	–	–
Coon Rapids city	18 098	1 414	61	1.0	1.8	17 449	1.6	1.6	1.7	649	2.9	9.9	7.0	4.3
Corcoran city	1 564	106	6	1.0	.8	1 545	1.2	2.6	4.3	19	5.3	10.5	33.3	–
Corinna township	1 548	573	3	19.7	.6	715	3.6	1.8	2.4	833	1.9	22.1	12.5	83.3
Cottage Grove city	7 105	439	17	2.1	.7	6 856	1.0	2.8	2.8	249	3.2	6.8	16.7	3.2
Credit River township	882	53	–	1.0	.1	864	.7	1.4	5.9	18	5.6	38.9	20.0	–
Crookston city	3 289	383	95	4.6	6.3	2 981	2.2	2.9	2.3	308	29.2	31.2	26.9	43.2
Crosby city	1 021	267	2	14.1	.2	881	1.9	8.3	4.5	140	12.9	85.7	88.9	100.0
Crosslake city	2 086	1 509	3	68.6	.3	512	1.4	2.6	2.0	1 574	.5	33.0	46.9	50.0
Crystal city	9 541	753	32	1.0	1.5	9 272	1.6	2.1	1.4	269	7.1	12.3	4.3	9.4
Dahlgren township	401	30	–	1.2	–	394	1.8	1.8	–	7	14.3	14.3	–	–
Dassel city	488	62	5	4.1	2.0	447	2.5	1.9	4.8	41	9.8	17.1	20.0	72.7
Dassel township	481	146	3	21.6	.8	343	2.9	1.7	5.6	138	59.4	83.3	100.0	100.0
Dawson city	747	97	2	1.1	2.0	682	1.3	3.6	3.4	65	1.5	4.6	23.1	95.2
Dayton city	1 394	85	3	1.1	.9	1 376	1.7	2.7	8.2	18	–	–	–	–
Deephaven city	1 382	75	7	1.0	1.0	1 324	1.5	2.1	1.4	58	3.4	5.2	–	–
Deer Lake unorg.	2 027	768	5	29.3	.7	1 071	2.8	4.0	3.0	956	1.0	6.9	75.0	96.4
Delano city	1 000	81	5	2.0	2.1	981	3.0	2.0	2.1	19	5.3	5.3	–	33.3
Denmark township	393	50	–	3.8	1.0	367	1.9	5.2	–	26	11.5	61.5	–	–
Detroit township	1 194	376	–	25.8	.1	846	1.2	1.2	.9	348	1.1	10.6	71.4	80.0
Detroit Lakes city	3 375	737	19	6.5	5.6	2 976	2.3	2.5	3.9	399	5.5	57.4	33.3	31.5
Dilworth city	1 090	266	9	10.6	5.9	953	3.9	6.6	7.0	137	2.9	61.3	33.3	44.8
Dodge Center city	763	102	1	.5	1.0	740	1.5	1.3	1.0	23	8.7	8.7	–	25.0
Dovre township	609	63	2	2.6	.5	577	2.4	2.7	2.6	32	12.5	18.8	16.7	100.0
Duluth city	36 022	4 918	234	3.7	2.6	34 563	2.5	3.9	4.7	1 459	8.4	37.0	32.5	55.0
Duluth township	705	90	1	5.0	.4	587	1.7	4.2	5.4	118	2.5	16.9	50.0	3.4
Eagan city	18 450	1 374	113	1.2	2.2	17 427	1.2	1.4	1.2	1 023	10.9	13.4	10.9	8.2
Eagle Lake city	588	45	1	.5	.5	576	.9	1.2	.9	12	–	–	–	–

TIPSII [UPF] GH127 CENSUS90 72583600 06/22/92 4:35 PM MACHINE: C DATA:CENSUS90*H1TIPSDA27. 06/18/92 14:00:34 TAPE: NONE FRAME: 355
TSF:CENSUS90*92. 06/18/92 14:04:03 UTF:CENSUS90*93. 06/18/92 14:04:03 META:CENSUS90*H1TABLES27. 06/18/92 14:24:01

Table 76. **Percent of Housing Units Allocated or Substituted: 1990**—Con.

[For definitions of terms and meanings of symbols, see text]

State Urban and Rural and Size of Place Inside and Outside Metropolitan Area County Place and [In Selected States] County Subdivision [1,000 or More Persons]	All housing units					Occupied housing units				Vacant housing units				
				Percent allocated or substituted			Percent allocated or substituted				Percent allocated or substituted			
	Total	1 or more items allocated	Substituted	Rooms	Units in structure	Total	Tenure	Value, specified owner	Contract rent, specified renter	Total	Vacancy status	Duration of vacancy	Value, specified vacant for sale only	Contract rent, specified vacant for rent
PLACE AND COUNTY SUBDIVISION—Con.														
East Bethel city	2 722	306	11	2.6	.8	2 542	1.4	2.6	8.2	180	19.4	72.2	16.3	100.0
East Grand Forks city	3 500	401	14	1.8	2.1	3 159	1.8	2.8	2.6	341	3.5	14.4	6.7	9.6
Eden Lake township	753	375	3	3.2	1.1	401	3.0	6.7	11.8	352	34.1	75.3	2.0	–
Eden Prairie city	15 405	919	33	.9	1.0	14 447	1.0	1.1	1.2	958	1.7	6.2	2.8	3.4
Edgerton city	460	52	1	.9	.9	428	.9	4.1	2.0	32	–	3.1	–	58.3
Edina city	20 983	1 722	82	1.7	1.2	19 860	1.9	1.7	2.7	1 123	6.1	24.5	6.6	11.1
Elbow Lake city	580	57	1	1.0	.5	519	–	.5	1.7	61	4.9	6.6	4.2	42.9
Elk River city	3 887	373	19	1.6	2.5	3 732	1.8	2.1	2.3	155	4.5	9.7	22.2	7.7
Ely city	1 997	212	–	2.6	.2	1 788	.6	1.4	.8	209	1.4	3.3	33.3	42.9
Empire township	442	42	2	1.6	1.1	426	1.6	1.7	6.7	16	6.3	18.8	–	–
Erie township	745	265	3	30.1	.4	504	2.0	2.1	2.9	241	2.9	77.6	–	100.0
Eureka township	457	40	1	2.2	1.5	447	1.8	1.3	–	10	10.0	20.0	–	–
Eveleth city	1 975	347	17	5.6	4.5	1 782	2.8	4.9	6.5	193	2.6	14.0	61.5	45.0
Excelsior city	1 255	205	7	1.8	6.7	1 160	2.4	1.7	2.1	95	3.2	14.7	–	14.3
Eyota city	524	53	1	1.7	.8	505	1.2	2.7	5.1	19	–	5.3	16.7	–
Fairfax city	589	107	2	2.5	1.4	527	1.7	6.0	3.5	62	6.5	11.3	26.7	97.1
Fair Haven township	658	261	34	8.5	5.6	377	1.1	3.4	–	281	26.0	82.6	–	100.0
Fairmont city	4 989	477	26	1.5	2.6	4 717	1.8	2.8	2.9	272	7.0	9.6	24.4	20.0
Falcon Heights city	2 057	178	5	1.5	1.5	2 016	1.2	2.4	3.0	41	9.8	14.6	–	12.0
Faribault city	6 618	828	44	3.1	3.3	6 392	3.2	3.2	4.3	226	10.6	15.0	9.4	36.0
Farmington city	2 124	189	17	1.6	2.3	2 064	2.6	2.6	3.2	60	1.7	1.7	20.0	8.7
Fayal township	1 000	308	7	17.5	1.0	744	3.1	6.9	–	256	3.5	33.2	16.7	–
Fergus Falls city	5 385	833	61	2.6	2.9	5 080	3.1	3.2	3.2	305	16.7	31.1	18.2	40.0
Fergus Falls township	402	39	3	2.2	1.5	386	1.3	3.1	–	16	18.8	25.0	100.0	–
Fish Lake township	586	226	–	28.3	1.5	408	5.6	7.1	16.0	178	1.1	60.1	50.0	100.0
Florence township	591	73	3	1.0	.8	449	1.8	4.2	–	142	4.2	4.9	–	100.0
Foley city	702	137	6	2.8	7.3	678	3.4	3.5	4.9	24	8.3	4.2	33.3	75.0
Forest Lake city	2 471	387	14	3.8	2.7	2 292	4.4	5.8	2.7	179	13.4	17.3	85.7	46.4
Forest Lake township	2 282	247	6	3.6	.9	2 132	2.8	3.9	5.1	150	8.7	15.3	53.8	85.7
Fosston city	688	62	1	1.5	.3	643	.9	1.4	1.2	45	–	6.7	–	25.0
Franconia township	349	39	2	1.4	1.1	315	2.5	3.5	–	34	14.7	20.6	–	–
Frankfort township	888	75	3	1.2	.9	864	2.4	2.1	2.6	24	20.8	29.2	–	–
Franklin township	862	67	5	1.5	1.6	837	1.6	2.3	3.6	25	16.0	12.0	–	–
Frazee city	485	103	–	5.8	–	427	1.4	1.3	.8	58	1.7	17.2	50.0	72.7
Fridley city	11 418	959	33	1.1	1.3	10 909	1.9	2.1	1.5	509	4.5	18.5	39.1	2.1
Frohn township	483	95	2	14.7	.6	375	2.7	2.2	5.6	108	1.9	7.4	100.0	–
Fulda city	542	70	–	1.3	1.3	504	1.2	2.9	1.1	38	2.6	2.6	–	14.3
Gaylord city	780	66	3	.9	1.5	756	1.7	2.5	.6	24	12.5	8.3	16.7	72.7
Gilbert city	940	182	–	6.7	5.6	839	1.0	4.3	1.3	101	2.0	21.8	37.5	69.2
Glencoe city	1 861	189	10	1.4	1.8	1 808	2.0	4.6	1.7	53	1.9	11.3	25.0	71.4
Glenwood city	1 237	150	4	1.9	.7	1 093	.7	1.0	3.1	144	4.9	9.0	13.3	52.9
Gnesen township	752	312	2	16.0	.7	415	2.9	6.0	13.6	337	.6	26.1	33.3	50.0
Golden Valley city	8 532	700	27	1.0	2.1	8 273	1.7	1.8	2.0	259	5.0	16.2	4.0	9.9
Goodview city	1 097	101	1	.9	.6	1 072	2.1	3.5	1.9	25	–	4.0	100.0	22.2
Grand Lake township	1 096	346	23	24.5	3.8	766	3.4	9.0	9.8	330	7.6	13.6	66.7	50.0
Grand Marais city	680	155	–	9.0	–	510	.6	2.3	1.7	170	1.8	29.4	–	60.0
Grand Rapids city	3 380	430	14	2.2	4.1	3 246	2.4	3.1	2.0	134	9.7	15.7	15.8	38.9
Grand Rapids township	4 734	556	17	2.3	3.1	4 530	2.2	2.9	2.1	204	7.8	14.7	25.0	42.9
Granite Falls city	1 401	163	3	1.6	4.0	1 308	2.1	2.7	1.7	93	4.3	8.6	–	16.7
Grant township	1 195	61	2	1.0	.3	1 173	.9	2.6	13.0	22	–	–	–	–
Grant Valley township	389	33	1	2.3	.3	353	1.4	–	–	36	2.8	–	–	100.0
Greenbush township	358	47	1	4.5	.3	335	1.2	1.1	7.7	23	4.3	21.7	50.0	–
Greenfield city	474	37	1	2.1	1.1	457	1.1	1.4	5.9	17	–	17.6	–	–
Greenfield township	654	138	4	13.9	1.4	409	2.7	3.3	4.5	245	.8	1.2	–	100.0
Green Lake township	619	93	3	6.9	1.5	456	4.8	3.5	11.1	163	4.3	10.4	–	–
Greenway township	922	71	1	3.5	.2	787	1.8	2.0	3.2	135	1.5	.7	–	80.0
Hallock city	607	105	1	.7	3.3	521	.4	1.4	1.0	86	5.8	9.3	–	87.5
Ham Lake city	2 812	164	12	1.3	1.3	2 720	1.3	2.2	1.6	92	3.3	12.0	8.3	–
Harmony city	486	98	2	1.0	5.8	461	1.1	4.2	10.8	25	–	8.0	80.0	100.0
Harris township	1 222	139	1	6.8	.2	1 026	1.0	2.6	2.5	196	3.1	9.7	70.0	92.3
Hassan township	594	40	2	1.7	1.0	585	1.7	2.1	6.3	9	–	22.2	–	100.0
Hastings city	5 547	497	61	2.7	2.4	5 403	2.2	2.8	2.4	144	9.7	17.4	18.2	19.7
Haven township	643	64	6	2.6	.9	616	3.9	3.6	1.1	27	44.4	–	50.0	–
Haverhill township	516	59	2	2.1	.8	500	2.0	2.6	5.7	16	6.3	12.5	25.0	–
Hawley city	691	141	5	6.4	2.9	657	1.7	8.6	10.3	34	5.9	50.0	25.0	80.0
Hayfield city	510	75	2	4.1	1.6	474	3.6	3.5	1.8	36	–	2.8	16.7	24.0
Hector city	528	63	4	2.1	2.7	491	2.6	2.8	2.3	37	2.7	2.7	–	20.0
Heikkila Lake unorg.	792	333	2	31.2	.5	493	2.2	11.9	18.8	299	.7	69.2	75.0	–
Helena township	373	39	2	3.2	.5	352	2.3	2.2	–	21	–	4.8	50.0	100.0
Henrietta township	708	187	2	20.9	.3	455	.9	2.7	–	253	.8	5.1	–	100.0
Hermantown city	2 270	296	9	4.4	.7	2 192	1.8	4.2	6.1	78	14.1	33.3	40.0	100.0
Hibbing city	8 166	1 203	64	6.1	2.8	7 439	2.2	4.5	5.1	727	5.4	36.3	44.9	44.2
Hillsdale township	346	40	–	.9	–	331	.9	1.7	5.0	15	6.7	13.3	–	–
Holding township	386	87	–	13.7	.8	348	3.2	12.3	8.3	38	–	71.1	–	100.0
Hollywood township	338	38	3	.9	1.8	327	2.8	4.5	–	11	–	–	–	–
Homer township	464	53	2	2.4	.4	433	1.4	3.3	–	31	12.9	16.1	–	–
Hopkins city	8 572	891	43	1.6	3.1	7 973	2.2	2.7	1.5	599	2.2	12.0	9.5	8.9
Houston city	443	48	1	.9	1.1	421	1.2	3.3	2.7	22	18.2	18.2	12.5	40.0
Howard Lake city	532	57	2	.9	.8	517	2.1	4.3	.8	15	6.7	20.0	–	28.6
Hoyt Lakes city	960	52	–	.8	–	900	1.8	2.8	1.2	60	3.3	10.0	57.1	7.7

TIPSII [UPF] GH127 CENSUS90 72583600 06/22/92 4:35 PM MACHINE: C DATA:CENSUS90*H1TIPSDA27. 06/18/92 14:00:34 TAPE: NONE FRAME: 356
TSF:CENSUS90*92. 06/18/92 14:04:03 UTF:CENSUS90*93. 06/18/92 14:04:03 META:CENSUS90*H1TABLES27. 06/18/92 14:24:01

Table 76. **Percent of Housing Units Allocated or Substituted: 1990**—Con.

[For definitions of terms and meanings of symbols, see text]

State Urban and Rural and Size of Place Inside and Outside Metropolitan Area County Place and [In Selected States] County Subdivision [1,000 or More Persons]	All housing units					Occupied housing units				Vacant housing units				
				Percent allocated or substituted			Percent allocated or substituted				Percent allocated or substituted			
	Total	1 or more items allocated	Substituted	Rooms	Units in structure	Total	Tenure	Value, specified owner	Contract rent, specified renter	Total	Vacancy status	Duration of vacancy	Value, specified vacant for sale only	Contract rent, specified vacant for rent
PLACE AND COUNTY SUBDIVISION—Con.														
Hugo city	1 440	135	6	3.8	1.3	1 416	3.0	3.0	3.1	24	8.3	41.7	66.7	100.0
Hutchinson city	4 764	604	69	3.9	4.3	4 483	3.0	2.6	2.4	281	6.4	13.2	24.3	44.9
Hutchinson township	375	51	2	2.4	1.1	356	2.8	3.5	–	19	5.3	36.8	100.0	–
Independence city	971	72	2	1.8	1.0	925	1.6	2.9	–	46	2.2	21.7	–	–
International Falls city	3 306	549	7	2.2	.5	3 126	1.9	2.8	3.8	180	25.6	45.0	8.7	59.6
Inver Grove Heights city	8 149	765	48	2.0	1.6	7 803	1.7	2.6	1.9	346	8.1	12.7	32.7	10.3
Isanti city	461	90	2	.7	8.0	447	1.1	1.1	5.2	14	28.6	7.1	–	–
Isanti township	641	65	4	1.7	.8	582	3.1	3.5	7.7	59	5.1	13.6	–	33.3
Jackson city	1 613	218	8	2.5	3.8	1 484	1.5	2.3	3.7	129	8.5	14.0	8.7	53.2
Jackson township	480	82	1	1.5	.6	459	1.7	6.6	–	21	–	9.5	–	–
Janesville city	771	86	–	1.6	1.0	738	1.5	1.4	.6	33	6.1	27.3	14.3	37.5
Jordan city	1 091	168	5	1.2	5.4	1 042	1.5	3.1	2.3	49	18.4	42.9	20.0	15.4
Kalmar township	426	43	7	3.1	2.8	415	1.9	3.6	3.4	11	45.5	63.6	100.0	100.0
Kasota township	558	42	2	.7	.9	444	1.4	2.0	2.9	114	3.5	2.6	–	33.3
Kasson city	1 310	124	3	1.9	1.0	1 270	1.8	2.4	2.4	40	5.0	20.0	–	56.5
Keewatin city	551	61	1	1.6	.2	485	2.3	4.2	1.6	66	7.6	4.5	30.8	65.4
Kenyon city	693	97	3	3.0	2.0	644	2.8	3.0	3.8	49	8.2	36.7	12.5	30.8
Kingston township	521	165	9	12.3	3.3	351	4.8	8.5	10.5	170	41.8	68.8	88.9	100.0
La Crescent city	1 680	156	7	1.5	2.1	1 630	1.9	2.8	2.1	50	8.0	14.0	10.0	10.5
La Crescent township	505	56	1	1.6	.6	489	2.5	3.3	–	16	6.3	25.0	–	25.0
La Grand township	1 594	382	4	15.9	.4	1 234	1.0	1.5	2.4	360	1.9	48.3	33.3	37.9
Lake township, Roseau County	832	272	2	25.2	.2	598	2.7	2.8	6.5	234	.9	10.7	–	50.0
Lake City city	2 040	218	9	1.4	2.7	1 805	1.9	2.2	3.0	235	2.1	6.8	20.0	40.6
Lake Crystal city	847	116	5	2.2	1.5	810	3.1	4.2	4.9	37	8.1	29.7	14.3	50.0
Lake Edwards township	1 157	592	3	43.6	.3	566	3.5	9.5	2.1	591	1.5	44.0	40.0	100.0
Lake Elmo city	2 016	225	5	2.1	.6	1 973	2.4	3.1	5.2	43	9.3	7.0	–	100.0
Lakefield city	775	92	4	1.2	1.5	704	1.0	2.8	–	71	12.7	18.3	–	82.4
Lakeland city	654	59	1	1.8	.3	645	1.9	2.5	5.3	9	22.2	33.3	50.0	–
Lake No. 2 unorg.	1 069	285	1	13.7	.6	689	1.2	3.3	5.0	380	2.1	23.4	33.3	18.2
Lake St. Croix Beach city	442	61	1	5.7	.5	415	2.7	5.4	8.0	27	7.4	33.3	100.0	75.0
Laketown township	633	48	2	1.9	.6	601	1.5	1.5	3.7	32	3.1	6.3	100.0	100.0
Lake View township	1 507	824	2	51.0	.2	732	2.0	2.7	9.7	775	1.5	76.4	50.0	100.0
Lakeville city	8 105	540	27	1.4	.9	7 851	1.5	1.5	2.7	254	12.6	15.0	5.9	40.7
Lakewood township	650	55	–	.6	.2	611	1.0	2.7	–	39	–	20.5	–	–
Lanesburgh township	502	42	–	1.0	.6	483	.8	2.3	5.9	19	15.8	5.3	–	–
Lansing township	514	70	3	1.6	3.1	489	2.2	5.9	–	25	4.0	8.0	100.0	–
Lauderdale city	1 222	126	4	1.7	.7	1 166	1.9	3.3	1.3	56	8.9	16.1	100.0	7.1
Le Center city	789	82	3	1.1	1.3	763	.8	3.4	2.2	26	7.7	7.7	–	–
Lent township	555	56	2	2.9	.9	540	2.6	3.9	–	15	13.3	26.7	66.7	100.0
Le Sauk township	692	63	7	2.0	1.6	685	2.8	4.4	–	7	–	–	–	100.0
Lester Prairie city	461	51	2	1.7	1.1	446	1.8	3.1	3.2	15	6.7	13.3	–	66.7
Le Sueur city	1 519	201	6	1.4	5.4	1 461	1.5	2.5	2.2	58	6.9	29.3	–	40.7
Lewiston city	479	47	3	1.0	1.3	459	1.3	3.4	5.2	20	–	10.0	–	25.0
Lexington city	874	112	2	.5	5.0	829	1.4	1.6	.4	45	8.9	8.9	–	4.2
Lime township	425	60	1	5.2	1.2	406	3.2	2.8	2.5	19	5.3	31.6	–	90.0
Lindstrom city	1 110	149	4	3.3	1.4	1 009	2.6	2.2	.6	101	4.0	23.8	12.5	18.2
Lino Lakes city	2 653	172	7	1.3	.7	2 603	1.7	1.8	4.3	50	8.0	26.0	4.0	20.0
Linwood township	1 315	123	10	4.3	1.7	1 146	2.3	3.8	5.3	169	.6	5.3	25.0	–
Litchfield city	2 519	366	16	2.7	3.4	2 406	3.6	3.8	3.6	113	13.3	27.4	46.2	32.5
Little Canada city	4 081	330	17	1.1	1.4	3 902	2.2	2.2	1.2	179	3.9	10.1	3.1	1.4
Little Falls city	3 048	387	24	2.2	3.3	2 901	3.2	3.5	3.0	147	6.8	12.9	–	23.6
Little Falls township	461	42	2	.9	1.1	447	2.2	2.5	3.1	14	14.3	21.4	–	33.3
Livonia township	746	75	3	4.3	.9	707	2.5	2.6	5.9	39	20.5	35.9	25.0	100.0
Long Lake city	778	55	5	.9	.8	747	1.9	2.1	2.4	31	3.2	3.2	–	12.5
Long Prairie city	1 259	151	2	2.6	.9	1 183	.4	3.9	3.2	76	1.3	14.5	14.3	84.0
Lonsdale city	445	58	1	1.8	1.1	437	3.0	3.9	1.9	8	–	–	–	40.0
Lower Red Lake unorg.	1 016	289	10	7.3	1.8	929	3.6	11.4	7.4	87	12.6	34.5	50.0	80.0
Luverne city	1 994	210	6	.7	3.9	1 902	1.5	2.6	.7	92	13.0	13.0	–	32.5
Lynden township	592	107	4	1.5	1.2	507	2.6	2.9	5.0	85	8.2	75.3	14.3	–
Madelia city	923	94	1	.8	.9	863	1.5	2.9	.8	60	3.3	15.0	–	31.8
Madison city	916	112	1	1.0	1.0	826	2.1	2.7	1.5	90	3.3	13.3	16.0	55.2
Mahnomen city	536	95	–	10.1	–	478	.8	4.1	1.6	58	1.7	19.0	50.0	94.4
Mahtomedi city	1 929	140	5	1.0	.9	1 874	1.1	2.3	2.5	55	5.5	7.3	25.0	10.0
Maine Prairie township	666	191	1	7.5	1.1	490	3.1	6.7	3.0	176	9.1	53.4	–	–
Mankato city	11 688	1 212	47	1.9	2.7	11 220	1.9	2.7	2.8	468	3.6	22.2	17.4	13.2
Mankato township	734	55	3	1.6	1.6	709	2.1	2.1	1.0	25	16.0	20.0	–	14.3
Mantorville township	385	33	2	1.0	.5	375	1.3	2.0	–	10	–	–	–	100.0
Maple Grove city	12 968	749	31	.9	.7	12 531	1.1	1.4	1.6	437	2.1	9.8	4.0	7.3
Maple Lake city	526	51	–	1.1	.6	501	1.4	3.7	2.4	25	4.0	4.0	–	–
Maple Lake township	801	144	1	3.6	1.1	604	4.3	2.9	–	197	1.5	2.0	–	100.0
Maple Plain city	720	49	3	1.4	1.1	696	2.0	2.2	2.0	24	8.3	16.7	–	–
Mapleton city	587	66	1	.3	1.2	560	1.4	1.8	1.6	27	7.4	14.8	12.5	66.7
Maplewood city	12 120	1 247	45	1.7	1.7	11 496	2.0	2.6	2.0	624	7.2	16.8	37.2	11.7
Marion township	2 043	153	14	2.3	1.3	2 003	2.1	2.7	4.1	40	5.0	7.5	20.0	46.2
Marshall city	4 692	417	28	1.5	2.1	4 443	2.1	2.4	1.7	249	5.2	9.6	3.7	15.6
Marshan township	378	35	2	1.3	1.3	373	2.4	5.2	1.9	5	20.0	40.0	–	–
Marysville township	606	56	8	3.5	2.0	583	2.6	3.8	–	23	4.3	13.0	33.3	–
May township, Washington County	956	206	4	16.1	1.5	820	3.4	7.1	17.4	136	5.1	17.6	–	66.7
Medina city	1 038	52	3	.8	.6	1 007	1.5	1.4	2.2	31	–	9.7	–	–
Melrose city	1 059	162	2	1.6	1.8	978	1.8	2.7	2.9	81	3.7	19.8	–	33.3

TIPSII [UPF] GH127 CENSUS90 72583600 06/22/92 4:35 PM MACHINE: C DATA:CENSUS90*H1TIPSDA27. 06/18/92 14:00:34 TAPE: NONE FRAME: 357
TSF:CENSUS90*92. 06/18/92 14:04:03 UTF:CENSUS90*93. 06/18/92 14:04:03 META:CENSUS90*H1TABLES27. 06/18/92 14:24:01

Table 76. **Percent of Housing Units Allocated or Substituted: 1990**—Con.

[For definitions of terms and meanings of symbols, see text]

State / Urban and Rural and Size of Place / Inside and Outside Metropolitan Area / County / Place and [In Selected States] County Subdivision [1,000 or More Persons]	All housing units					Occupied housing units				Vacant housing units				
				Percent allocated or substituted			Percent allocated or substituted				Percent allocated or substituted			
	Total	1 or more items allocated	Substituted	Rooms	Units in structure	Total	Tenure	Value, specified owner	Contract rent, specified renter	Total	Vacancy status	Duration of vacancy	Value, specified vacant for sale only	Contract rent, specified vacant for rent
PLACE AND COUNTY SUBDIVISION—Con.														
Menahga city	506	82	2	6.1	.8	443	.7	5.9	1.2	63	3.2	14.3	26.7	–
Mendota Heights city	3 410	226	11	.7	2.1	3 302	1.4	1.7	.3	108	2.8	4.6	3.2	35.7
Middleville township	392	48	1	.5	1.5	351	2.3	1.4	–	41	7.3	12.2	–	–
Midway township, St. Louis County	497	55	27	8.5	5.4	462	7.8	9.3	5.9	35	11.4	20.0	–	–
Milaca city	987	173	1	6.3	.9	920	2.0	1.9	3.6	67	3.0	26.9	100.0	100.0
Minden township	624	57	2	1.4	1.3	610	2.1	1.6	1.2	14	7.1	14.3	–	–
Minneapolis city	172 666	24 939	915	4.4	3.2	160 682	2.9	2.9	4.3	11 984	6.3	17.3	29.3	43.3
Minneota city	567	56	2	1.4	1.2	524	1.9	2.1	–	43	2.3	2.3	–	60.0
Minnetonka city	20 119	1 264	47	.8	1.2	18 687	1.3	1.5	1.3	1 432	2.4	6.5	7.9	2.9
Minnetrista city	1 272	67	4	1.1	1.1	1 195	1.3	1.6	5.4	77	–	6.5	–	33.3
Montevideo city	2 525	278	13	1.6	2.6	2 340	2.0	2.5	2.8	185	6.5	18.4	6.5	20.9
Montgomery city	1 019	132	8	3.5	2.1	954	2.4	4.4	4.4	65	6.2	9.2	54.5	47.4
Monticello city	1 908	235	3	1.7	2.3	1 777	2.4	2.6	1.8	131	6.1	12.2	–	20.5
Monticello township	1 248	102	6	2.4	1.1	1 195	1.5	1.9	1.9	53	17.0	15.1	–	60.0
Montrose city	400	51	4	2.5	2.3	367	5.2	3.9	2.5	33	–	3.0	–	–
Moorhead city	11 511	1 544	163	4.3	3.9	11 063	1.8	3.1	4.2	448	32.6	58.7	41.2	62.8
Moose Lake city	592	122	–	.5	.3	549	1.1	1.9	2.2	43	4.7	9.3	16.7	40.0
Moose Lake township, Carlton County	392	66	1	3.8	.5	317	.9	3.3	8.0	75	5.3	6.7	–	–
Mora city	1 367	170	11	4.8	1.8	1 263	2.5	3.1	4.0	104	1.9	3.8	33.3	75.0
Morris city	2 066	237	2	1.4	.8	1 995	.5	1.9	2.0	71	4.2	54.9	33.3	63.0
Morse township, St. Louis County	1 107	252	1	15.3	.1	438	1.8	3.0	–	669	1.0	2.5	–	46.2
Mound city	3 965	326	16	1.1	3.0	3 710	1.6	1.6	3.1	255	2.4	4.7	5.4	11.7
Mounds View city	4 885	342	16	.9	2.0	4 702	1.6	2.4	1.6	183	2.2	4.9	8.7	1.8
Mountain Iron city	1 422	135	1	.9	.8	1 350	1.3	.9	1.0	72	16.7	25.0	–	25.0
Mountain Lake city	883	137	4	2.4	1.6	798	2.5	4.2	3.9	85	8.2	1.2	2.8	65.0
Munson township	743	412	5	1.5	.9	353	7.1	5.5	5.3	390	26.4	93.8	–	–
Nashwauk city	488	59	2	2.7	.4	436	.7	2.3	1.0	52	7.7	17.3	–	62.5
Nashwauk township	816	99	2	4.0	.2	710	1.3	2.4	1.9	106	3.8	8.5	–	62.5
Nessel township	790	247	4	22.9	1.1	505	4.0	5.8	5.0	285	1.1	54.7	–	–
New Brighton city	8 811	782	22	1.6	2.4	8 523	1.6	1.5	2.3	288	8.7	11.5	4.3	14.4
New Haven township	401	35	9	4.0	3.2	393	4.3	4.8	4.8	8	25.0	37.5	–	–
New Hope city	8 795	949	46	1.6	3.4	8 507	1.9	2.0	2.1	288	9.0	36.8	22.2	12.5
New London township	1 263	321	7	19.2	1.1	946	3.2	3.8	5.2	317	1.3	48.9	50.0	66.7
New Market township	649	61	3	3.2	.6	627	1.9	3.3	4.3	22	4.5	9.1	–	25.0
Newport city	1 384	93	2	1.3	1.2	1 323	2.0	1.7	1.6	61	3.3	6.6	–	6.5
New Prague city	1 398	200	7	5.2	2.5	1 329	2.7	5.4	4.7	69	2.9	8.7	42.9	66.7
New Richland city	475	43	2	1.1	1.1	456	1.5	3.0	4.1	19	–	–	20.0	25.0
New Scandia township	1 197	200	6	10.7	1.0	1 060	1.1	4.3	4.3	137	9.5	83.9	–	–
New Ulm city	5 379	582	25	1.4	3.0	5 199	2.3	3.3	3.0	180	10.0	21.7	5.6	24.1
Nisswa city	1 145	629	4	49.2	.9	548	1.6	6.2	11.3	597	.7	22.9	87.5	100.0
North Branch city	790	136	2	4.7	2.5	752	3.3	2.4	5.1	38	10.5	18.4	66.7	36.8
North Branch township	516	61	2	2.5	1.7	498	3.2	3.0	–	18	16.7	16.7	–	100.0
Northeast Itasca unorg.	1 501	859	4	49.2	.3	377	3.7	4.7	7.1	1 124	.6	14.7	66.7	33.3
Northern township	1 508	151	9	2.6	1.5	1 294	1.7	3.3	1.9	214	2.8	12.1	28.6	57.6
Northfield city	4 288	482	18	1.7	2.2	4 110	1.9	2.1	2.2	178	5.1	11.2	6.7	9.8
North Mankato city	3 930	305	11	1.1	1.1	3 823	1.5	1.8	1.4	107	10.3	20.6	45.5	21.8
North Oaks city	1 113	52	1	.9	.5	1 085	1.4	1.8	–	28	–	–	–	–
North St. Paul city	4 607	343	18	1.2	1.5	4 447	1.9	2.1	3.0	160	1.9	6.3	36.0	4.3
Norwood city	529	79	–	1.5	9.5	515	1.4	2.3	1.2	14	7.1	7.1	–	16.7
Oakdale city	6 936	665	20	1.6	1.9	6 699	1.5	1.9	1.8	237	6.8	15.6	2.7	28.4
Oak Grove township	1 706	143	5	2.9	.6	1 638	1.5	3.0	11.1	68	7.4	14.7	33.3	100.0
Oak Lawn township	628	96	2	1.8	.3	590	2.2	5.9	3.3	38	2.6	47.4	–	66.7
Oak Park Heights city	1 398	156	5	2.3	4.1	1 322	2.5	3.5	3.9	76	2.6	13.2	–	15.4
Oakport CDP	315	43	–	6.3	1.0	309	1.0	3.0	7.1	6	–	100.0	75.0	–
Oakport township	451	67	4	8.4	2.2	429	1.6	4.9	8.7	22	13.6	63.6	60.0	50.0
Olivia city	1 156	144	4	2.0	3.5	1 048	2.5	4.1	3.3	108	3.7	7.4	16.7	34.2
Orono city	2 787	214	3	1.8	.5	2 613	1.6	2.2	2.3	174	5.2	19.5	20.5	75.0
Oronoco township	811	156	1	6.9	.4	702	2.0	2.2	4.7	109	2.8	49.5	–	94.1
Orrock township	627	61	1	2.7	.5	484	3.1	2.1	–	143	2.8	4.9	14.3	100.0
Ortonville city	1 091	140	1	.9	4.4	944	1.1	1.2	–	147	3.4	2.7	11.1	32.4
Ortonville township	1 140	146	2	1.0	4.3	990	1.1	1.2	–	150	3.3	3.3	11.1	32.4
Osakis city	606	141	7	14.2	2.0	532	4.5	5.5	5.3	74	13.5	45.9	50.0	75.0
Osseo city	1 034	121	3	3.2	2.2	995	1.7	3.3	3.6	39	2.6	12.8	33.3	23.1
Otsego township	1 627	126	9	2.0	1.1	1 597	2.1	2.8	3.3	30	6.7	16.7	22.2	100.0
Owatonna city	7 578	680	27	1.4	2.2	7 382	2.0	2.5	1.4	196	2.6	8.2	2.6	12.2
Palmer township	809	241	4	19.5	4.0	559	2.1	5.0	–	250	2.4	34.8	12.5	–
Park Rapids city	1 429	137	2	2.2	.3	1 266	.9	1.7	.2	163	.6	6.1	16.7	41.9
Paynesville city	927	126	5	2.5	3.1	882	2.8	3.7	2.8	45	6.7	20.0	–	31.3
Paynesville township	761	347	7	28.1	1.8	453	4.9	3.8	2.9	308	9.7	93.8	–	100.0
Pelican Rapids city	844	147	3	4.3	.4	768	.5	2.1	1.5	76	5.3	25.0	50.0	65.5
Perham city	933	142	1	1.7	.8	880	1.3	2.2	1.8	53	1.9	20.8	–	56.5
Pierz city	420	61	2	2.1	2.9	406	3.7	5.1	4.2	14	–	7.1	–	50.0
Pike Bay township	625	266	2	21.0	1.1	476	6.7	17.1	6.2	149	3.4	6.7	33.3	100.0
Pine City city	1 174	235	–	4.9	–	1 097	1.4	2.0	3.8	77	7.8	50.6	50.0	65.2
Pine Island city	795	125	4	1.8	3.6	772	3.9	2.6	3.4	23	4.3	4.3	–	20.0
Pipestone city	2 055	218	14	1.7	2.1	1 915	2.8	3.2	3.0	140	5.0	5.7	–	22.2
Plainview city	1 030	119	4	1.2	1.5	971	1.6	3.7	2.1	59	–	1.7	33.3	96.6
Plymouth city	19 616	1 366	51	1.4	1.0	18 361	1.6	1.5	2.4	1 255	4.0	6.6	4.5	6.8
Pokegama township	1 288	635	3	42.5	.4	663	3.0	5.5	9.8	625	1.4	29.3	85.7	100.0
Preston city	613	64	1	.7	1.1	584	2.6	3.7	4.4	29	6.9	6.9	33.3	42.9

TIPSII [UPF] GH127 CENSUS90 72583600 06/22/92 4:35 PM MACHINE: C DATA:CENSUS90*H1TIPSDA27. 06/18/92 14:00:34 TAPE: NONE FRAME: 358
TSF:CENSUS90*92. 06/18/92 14:04:03 UTF:CENSUS90*93. 06/18/92 14:04:03 META:CENSUS90*H1TABLES27. 06/18/92 14:24:01

Table 76. **Percent of Housing Units Allocated or Substituted: 1990**—Con.

[For definitions of terms and meanings of symbols, see text]

State Urban and Rural and Size of Place Inside and Outside Metropolitan Area County Place and [In Selected States] County Subdivision [1,000 or More Persons]	All housing units					Occupied housing units				Vacant housing units				
				Percent allocated or substituted			Percent allocated or substituted				Percent allocated or substituted			
	Total	1 or more items allocated	Substituted	Rooms	Units in structure	Total	Tenure	Value, specified owner	Contract rent, specified renter	Total	Vacancy status	Duration of vacancy	Value, specified vacant for sale only	Contract rent, specified vacant for rent
PLACE AND COUNTY SUBDIVISION—Con.														
Princeton city	1 510	249	2	2.1	1.5	1 447	1.6	2.3	2.0	63	4.8	34.9	14.3	21.7
Princeton township	575	63	2	2.8	.5	549	3.8	3.3	5.6	26	–	19.2	66.7	66.7
Prior Lake city	4 177	354	17	2.0	1.2	3 901	1.9	2.0	2.9	276	1.4	13.4	20.0	14.7
Proctor city	1 245	212	16	4.9	2.3	1 196	3.1	5.7	8.3	49	16.3	51.0	42.9	72.2
Rainy Lake unorg.	1 984	318	5	5.8	.5	1 486	1.7	2.4	7.4	498	4.4	19.9	25.0	40.0
Ramsey city	3 674	152	12	.8	1.1	3 620	1.0	1.3	1.9	54	5.6	11.1	11.1	42.9
Rapidan township	387	41	2	3.4	1.0	376	1.9	3.5	11.1	11	–	9.1	100.0	–
Ravenna township	552	46	3	1.4	1.4	546	1.6	4.0	–	6	50.0	50.0	–	100.0
Red Lake CDP	322	116	3	8.7	1.2	282	3.2	13.6	11.1	40	7.5	37.5	–	90.9
Red Lake Falls city	649	70	1	2.2	1.1	599	.5	1.2	1.8	50	–	20.0	40.0	60.0
Red Wing city	6 176	514	27	1.1	1.7	5 973	2.0	2.1	1.9	203	7.9	9.4	–	11.4
Redwood Falls city	2 128	211	4	1.5	1.7	1 981	1.3	1.9	1.5	147	6.1	15.6	25.0	30.3
Renville city	570	79	2	3.5	1.1	532	2.8	4.3	2.6	38	13.2	26.3	–	100.0
Rice Lake township	1 418	163	6	3.7	.8	1 373	2.1	4.7	3.7	45	17.8	57.8	50.0	100.0
Richfield city	16 094	1 377	69	1.4	2.0	15 551	1.9	2.3	1.6	543	2.6	4.8	11.6	6.9
Robbinsdale city	6 155	547	24	1.3	2.7	6 008	2.2	2.0	1.9	147	4.1	14.3	–	17.5
Rochester city	28 961	2 950	175	1.8	3.1	27 913	2.1	2.3	2.4	1 048	11.1	19.3	22.8	21.6
Rochester township	1 119	80	6	2.4	1.5	1 088	2.2	2.0	2.2	31	9.7	22.6	14.3	66.7
Rock Creek city	369	89	2	12.7	.5	319	2.8	6.9	13.3	50	10.0	86.0	50.0	–
Rockford city	1 016	117	4	1.1	1.7	980	2.8	3.5	2.4	36	8.3	5.6	33.3	11.1
Rockford township	1 056	67	5	1.0	1.6	1 035	1.6	1.1	7.7	21	–	9.5	50.0	100.0
Rocksbury township	395	35	1	.8	.3	372	.8	2.2	–	23	4.3	–	–	66.7
Rockville township	543	150	3	3.7	1.1	429	3.5	5.6	–	114	5.3	58.8	–	–
Rollingstone township	426	38	4	2.6	1.4	409	2.2	4.1	4.2	17	5.9	5.9	–	–
Roseau city	999	147	2	3.1	.3	976	1.6	2.8	2.3	23	–	60.9	100.0	25.0
Rosemount city	2 866	220	18	1.8	1.2	2 779	1.6	3.1	1.6	87	5.7	11.5	25.0	16.7
Roseville city	14 216	1 416	50	1.9	2.8	13 562	2.1	2.6	1.8	654	4.6	8.7	11.1	15.8
Rush City city	607	113	3	3.5	2.0	578	3.1	5.8	6.2	29	41.4	55.2	–	85.7
Rushford city	657	85	–	1.4	2.7	628	1.3	2.5	1.2	29	–	6.9	–	21.4
St. Anthony city, Hennepin and Ramsey Counties	3 693	409	10	2.4	3.0	3 453	2.1	2.1	2.0	240	3.3	4.6	–	23.5
St. Augusta township	796	84	8	2.8	1.9	785	2.5	6.3	1.6	11	9.1	27.3	–	–
St. Bonifacius city	418	58	–	1.9	4.5	398	2.5	2.6	3.1	20	5.0	20.0	–	–
St. Charles city	1 037	100	2	1.0	1.7	1 000	1.8	3.2	2.8	37	–	–	50.0	8.3
St. Cloud city	18 828	2 061	111	2.8	2.9	17 926	2.3	3.1	3.2	902	5.4	14.0	18.4	17.9
St. Cloud township	2 344	148	12	1.4	1.2	2 307	1.3	2.0	2.1	37	10.8	18.9	21.4	–
St. Francis city	800	108	–	2.4	.6	760	1.4	5.3	5.3	40	–	17.5	33.3	12.5
St. James city	1 881	225	4	1.9	2.3	1 760	1.8	3.1	2.7	121	3.3	5.8	4.0	57.5
St. Joseph city	759	152	5	2.4	1.6	746	3.5	6.1	7.3	13	15.4	30.8	–	25.0
St. Joseph township, Stearns County	822	109	3	2.4	1.3	808	2.8	6.5	2.2	14	–	–	–	100.0
St. Louis Park city	20 678	1 771	85	1.3	2.3	19 925	1.8	2.0	1.9	753	3.9	11.2	10.8	9.0
St. Michael city	830	89	5	.8	3.3	800	1.5	2.6	.6	30	–	6.7	–	25.0
St. Paul city	117 583	15 364	696	3.4	2.9	110 249	3.3	3.7	3.8	7 334	9.4	16.5	20.0	23.1
St. Paul Park city	1 793	148	5	2.6	.7	1 749	1.6	3.4	6.1	44	9.1	18.2	11.1	27.3
St. Peter city	2 869	334	9	1.2	3.5	2 767	1.6	2.0	2.3	102	9.8	12.7	5.9	28.0
St. Wendel township	590	71	2	4.6	.7	572	1.4	3.4	11.8	18	–	66.7	–	–
Salem township, Olmsted County	384	49	1	2.1	.8	373	2.4	4.6	–	11	18.2	–	–	–
Sand Creek township	425	42	4	1.2	1.2	412	1.9	4.2	3.6	13	15.4	23.1	–	20.0
Sand Lake unorg.	838	373	12	40.7	9.4	419	2.1	3.7	8.3	419	3.8	14.6	100.0	100.0
Sandstone city	538	159	2	15.1	.6	480	7.3	11.2	5.2	58	13.8	56.9	85.7	93.8
Sartell city	1 914	235	8	3.3	2.1	1 867	3.1	2.2	2.5	47	4.3	8.5	9.1	8.3
Sauk Centre city	1 499	198	7	1.9	1.9	1 415	3.5	4.6	3.3	84	3.6	7.1	3.7	13.0
Sauk Centre township	372	46	2	3.0	1.1	314	3.2	5.2	–	58	3.4	17.2	100.0	–
Sauk Rapids city	2 997	358	13	2.4	1.5	2 875	1.9	3.4	1.9	122	4.9	23.0	11.1	47.8
Savage city	3 395	231	7	1.5	1.4	3 255	1.5	2.3	2.0	140	6.4	14.3	40.9	11.9
Shakopee city	4 340	330	20	1.6	1.3	4 163	1.8	2.9	1.7	177	2.3	18.1	4.3	4.9
Sherburn city	539	56	2	.6	.7	483	2.1	4.3	1.9	56	10.7	12.5	–	5.0
Shingobee township	1 061	640	–	53.5	.2	489	3.3	8.8	8.5	572	.5	1.6	100.0	100.0
Shoreview city	9 280	712	28	1.6	1.8	8 991	1.5	1.2	2.4	289	10.4	28.0	19.7	41.5
Shorewood city	2 143	146	8	2.1	.8	2 026	1.8	1.8	2.4	117	2.6	27.4	6.7	–
Silver Bay city	947	123	2	3.6	.2	764	1.2	1.7	3.4	183	2.7	30.6	27.8	42.9
Silver Creek township, Lake County	904	295	1	12.8	.4	429	3.0	7.8	10.0	475	.8	38.7	25.0	100.0
Silver Creek township, Wright County	761	139	–	10.8	.7	605	1.8	3.5	7.3	156	.6	12.2	33.3	66.7
Slayton city	1 039	168	1	1.3	4.5	953	1.8	2.7	1.2	86	7.0	23.3	8.3	40.0
Sleepy Eye city	1 587	205	4	1.3	5.5	1 468	1.8	3.1	1.8	119	2.5	4.2	–	23.4
Solway township	635	88	29	10.1	4.9	600	7.2	13.7	15.0	35	11.4	22.9	100.0	–
South Bend township	540	75	1	3.5	1.3	511	1.8	4.3	4.6	29	27.6	20.7	–	60.0
Southside township	1 060	307	4	11.2	1.1	467	3.6	3.1	2.9	593	4.4	32.2	27.3	100.0
South St. Paul city	8 294	785	43	1.7	1.8	7 914	2.0	3.1	2.4	380	5.8	8.9	18.4	11.0
Spencer Brook township	498	52	2	2.2	1.6	404	2.0	5.4	–	94	2.1	27.7	–	–
Spicer city	483	90	1	2.5	3.5	429	.9	.4	1.4	54	7.4	16.7	50.0	80.0
Springfield city	943	104	9	1.9	4.1	889	1.9	4.2	2.8	54	9.3	16.7	10.5	41.7
Spring Grove city	579	75	1	2.1	1.2	532	1.1	2.2	3.3	47	4.3	6.4	22.2	77.3
Spring Lake township	946	87	2	3.4	1.1	899	1.0	1.5	7.9	47	8.5	48.9	22.2	–
Spring Lake Park city	2 398	186	8	1.4	1.0	2 343	1.5	1.8	1.7	55	1.8	14.5	28.6	13.8
Spring Park city	937	73	3	.9	.6	741	2.4	1.7	1.7	196	.5	2.6	33.3	5.4
Springvale township	371	32	1	1.1	1.1	355	2.8	3.4	–	16	12.5	18.8	–	–
Spring Valley city	1 037	133	6	2.0	2.3	1 001	2.9	4.2	3.4	36	5.6	2.8	20.0	38.5
Stacy city	396	87	1	4.5	1.0	376	9.0	4.6	7.2	20	20.0	50.0	–	84.6
Stanchfield township	385	41	–	2.9	.8	363	1.7	1.8	4.5	22	13.6	27.3	–	100.0
Stanford township	624	58	2	.8	.3	554	3.1	1.3	–	70	2.9	4.3	–	–

TIPSII [UPF] GH127 CENSUS90 72583600 06/22/92 4:35 PM MACHINE: C DATA:CENSUS90*H1TIPSDA27. 06/18/92 14:00:34 TAPE: NONE FRAME: 359
TSF:CENSUS90*92. 06/18/92 14:04:03 UTF:CENSUS90*93. 06/18/92 14:04:03 META:CENSUS90*H1TABLES27. 06/18/92 14:24:01

Table 76. **Percent of Housing Units Allocated or Substituted: 1990**—Con.

[For definitions of terms and meanings of symbols, see text]

State Urban and Rural and Size of Place Inside and Outside Metropolitan Area County Place and [In Selected States] County Subdivision [1,000 or More Persons]	All housing units					Occupied housing units				Vacant housing units				
				Percent allocated or substituted			Percent allocated or substituted				Percent allocated or substituted			
	Total	1 or more items allocated	Substituted	Rooms	Units in structure	Total	Tenure	Value, specified owner	Contract rent, specified renter	Total	Vacancy status	Duration of vacancy	Value, specified vacant for sale only	Contract rent, specified vacant for rent
PLACE AND COUNTY SUBDIVISION—Con.														
Staples city	1 247	143	–	1.4	.2	1 111	.8	1.2	.2	136	5.1	16.9	8.7	17.3
Starbuck city	566	52	1	1.4	.5	504	.8	.6	–	62	1.6	4.8	–	20.0
Stewartville city	1 702	193	9	2.8	1.9	1 588	4.0	2.7	2.7	114	4.4	7.0	–	71.4
Stillwater city	5 105	465	23	2.4	1.9	4 982	2.4	2.3	2.1	123	5.7	11.4	20.0	22.2
Stillwater township	651	32	2	.6	.5	639	1.4	1.5	–	12	16.7	16.7	–	–
Sunrise township	403	75	3	10.2	1.5	357	5.0	6.5	7.7	46	2.2	28.3	–	50.0
Sylvan township	783	366	2	35.0	.4	441	1.4	1.5	2.3	342	2.6	62.0	87.5	100.0
Thief River Falls city	3 630	558	55	4.8	5.6	3 366	2.6	3.7	4.1	264	19.3	23.1	13.5	31.6
Thomson township	1 372	102	7	2.3	.7	1 348	1.3	4.1	1.5	24	20.8	37.5	100.0	–
Todd township	614	114	–	10.3	.2	456	1.3	2.7	–	158	.6	10.1	–	100.0
Tonka Bay city	618	54	2	1.0	.8	577	2.4	1.5	5.5	41	4.9	22.0	–	16.7
Tracy city	986	160	6	2.0	5.1	872	2.2	3.5	1.1	114	2.6	7.9	–	16.7
Truman city	540	67	6	3.3	1.7	507	2.6	4.8	5.1	33	6.1	21.2	25.0	78.6
Twin Lakes township, Carlton County	596	74	2	3.4	.7	553	2.4	4.3	–	43	–	7.0	–	100.0
Two Harbors city	1 660	169	1	.9	.5	1 567	.6	1.7	–	93	15.1	26.9	7.7	25.0
Tyler city	568	49	3	1.1	1.1	523	1.9	1.9	3.6	45	4.4	4.4	–	23.1
Vadnais Heights city	4 030	365	18	1.4	1.4	3 924	1.6	1.6	2.0	106	12.3	20.8	12.2	4.2
Vermillion township	358	33	3	2.0	1.7	354	2.3	2.6	3.4	4	25.0	25.0	–	–
Victor township	372	41	1	1.1	1.1	322	2.2	4.0	4.8	50	4.0	6.0	–	–
Victoria city	799	57	4	2.3	1.1	756	2.2	2.5	2.3	43	4.7	11.6	14.3	–
Virginia city	4 706	598	26	4.0	2.5	4 338	2.3	3.6	3.6	368	4.6	12.5	12.9	40.1
Wabasha city	1 024	120	2	1.5	2.1	951	2.1	3.0	3.4	73	4.1	2.7	–	24.1
Waconia city	1 475	180	7	2.0	3.9	1 401	2.5	2.6	2.7	74	5.4	8.1	12.5	16.7
Waconia township	416	39	1	1.7	.7	407	1.7	3.2	3.8	9	11.1	–	–	–
Wadena city	1 923	260	2	.9	.4	1 789	.7	1.4	1.2	134	3.7	24.6	19.2	38.5
Wadena township	331	36	–	1.5	–	312	1.6	.8	6.3	19	–	15.8	–	100.0
Waite Park city	2 201	291	16	2.5	6.0	2 072	5.8	4.6	1.8	129	11.6	18.6	–	6.4
Wakefield township	952	194	3	2.0	1.1	787	2.2	3.2	4.7	165	23.6	69.7	–	–
Walcott township	522	38	2	.8	.8	511	1.2	2.5	10.5	11	27.3	36.4	33.3	–
Warren city	830	99	–	.2	.1	733	.8	.6	–	97	2.1	5.2	–	7.1
Warroad city	687	94	1	4.5	.7	609	1.0	3.0	1.5	78	5.1	32.1	16.7	37.0
Warsaw township, Rice County	492	54	–	1.4	.6	426	.7	1.9	–	66	–	4.5	–	100.0
Waseca city	3 356	331	16	1.7	1.8	3 236	2.2	3.2	2.2	120	15.8	18.3	11.1	33.3
Watab township	897	120	–	5.4	.6	796	1.6	2.6	6.6	101	3.0	8.9	40.0	50.0
Watertown city	915	121	3	2.0	3.0	848	2.5	2.3	2.2	67	9.0	10.4	–	7.1
Watertown township	448	56	3	4.2	2.0	439	5.2	7.0	3.7	9	11.1	44.4	–	–
Waterville city	817	148	3	3.7	3.5	682	1.6	5.0	.7	135	5.2	11.9	–	33.3
Wayzata city	1 831	158	8	1.3	2.0	1 715	1.8	1.3	2.2	116	4.3	7.8	7.1	7.7
Webster township	485	44	1	2.3	1.0	464	2.4	5.3	–	21	4.8	14.3	–	–
Wells city	1 110	174	2	3.6	1.2	1 034	1.9	4.9	3.8	76	7.9	26.3	57.1	59.4
Wells township	837	81	4	2.3	1.0	598	3.2	4.7	4.2	239	2.9	5.4	12.5	100.0
West Cook unorg.	1 380	791	1	36.7	.4	507	1.0	1.1	3.9	873	2.3	79.3	62.5	76.7
West Crow Wing unorg.	1 932	628	6	22.8	.5	1 395	4.7	10.1	10.9	537	4.3	34.3	40.0	80.0
West Lakeland township	529	31	3	2.3	.9	524	3.1	3.7	–	5	20.0	20.0	33.3	100.0
West St. Paul city	8 767	852	47	1.3	3.4	8 441	2.4	3.7	1.7	326	6.4	6.1	5.7	6.8
Wheatland township	392	46	3	3.8	1.0	377	1.9	5.3	23.1	15	6.7	6.7	–	–
Wheaton city	827	40	–	.1	.1	711	–	–	.7	116	–	–	–	15.8
White township	1 665	298	6	6.8	.5	1 442	2.1	3.0	4.2	223	7.2	25.1	41.7	76.9
White Bear township	3 292	292	11	2.7	1.8	3 205	1.5	2.7	3.0	87	11.5	31.0	52.0	25.0
White Bear Lake city	9 465	973	42	2.4	2.6	9 070	2.1	2.7	3.2	395	17.0	26.1	33.3	29.0
Willmar city	6 985	1 019	51	4.2	3.6	6 678	3.1	3.6	4.6	307	11.4	22.8	32.4	61.4
Wilson township, Winona County	407	36	1	.2	.7	392	2.0	1.5	–	15	–	6.7	50.0	–
Windom city	1 922	216	8	1.6	2.2	1 793	2.2	2.5	2.1	129	3.1	20.9	6.7	42.1
Winnebago city	737	134	3	8.1	1.5	658	3.6	3.9	1.9	79	1.3	2.5	42.9	82.6
Winona city	9 682	1 100	45	1.8	3.0	9 334	2.0	4.3	2.4	348	8.0	13.8	28.6	33.5
Winsted city	609	66	3	1.1	1.8	585	1.4	3.8	.6	24	4.2	12.5	–	55.0
Winsted township	379	77	3	4.0	2.9	362	1.4	8.8	9.1	17	11.8	17.6	100.0	–
Winthrop city	594	78	1	.8	2.5	553	1.4	3.2	1.0	41	2.4	–	22.2	70.0
Woodbury city	7 541	644	17	2.3	1.4	6 927	1.1	1.4	1.1	614	3.4	5.2	10.5	18.9
Woodland township	343	42	1	2.9	1.5	331	1.8	3.3	6.3	12	16.7	41.7	–	–
Woodville township	415	45	–	1.9	.7	398	2.0	3.6	7.7	17	11.8	23.5	50.0	50.0
Worthington city	4 141	374	21	1.4	1.5	3 967	2.0	3.4	2.0	174	4.6	6.3	12.2	18.2
Wyanett township	689	106	–	2.8	.4	481	2.3	1.6	–	208	.5	22.1	–	–
Wyoming city	733	82	4	3.4	2.7	709	1.8	2.8	2.7	24	29.2	50.0	66.7	75.0
Wyoming township	1 014	156	6	8.0	2.9	934	3.1	3.8	2.6	80	12.5	20.0	50.0	77.8
Young America city	470	44	3	1.5	1.5	457	1.3	3.3	5.3	13	7.7	15.4	–	25.0
Zimmerman city	465	86	3	6.0	5.8	414	3.6	3.9	8.2	51	3.9	7.8	20.0	–
Zumbrota city	956	105	4	1.8	1.5	931	2.1	2.8	4.6	25	4.0	16.0	–	41.7

TIPSII [UPF] GH127 CENSUS90 72583600 06/22/92 4:35 PM MACHINE: C DATA:CENSUS90*H1TIPSDA27. 06/18/92 14:00:34 TAPE: NONE FRAME: 360
TSF:CENSUS90*92. 06/18/92 14:04:03 UTF:CENSUS90*93. 06/18/92 14:04:03 META:CENSUS90*H1TABLES27. 06/18/92 14:24:01

APPENDIX A.
Area Classifications

CONTENTS

Alaska Native Regional Corporation (ANRC) *(See American Indian and Alaska Native Area)*
Alaska Native Village (ANV) *(See American Indian and Alaska Native Area)*
Alaska Native Village Statistical Area *(See American Indian and Alaska Native Area)*
American Indian and Alaska Native Area ---- A–1
American Indian Reservation *(See American Indian and Alaska Native Area, see County Subdivision)*
American Indian Reservation and Trust Land *(See American Indian and Alaska Native Area)*
American Samoa *(See Outlying Areas of the United States, see State)*
Area Measurement ---- A–3
Assessment District *(See County Subdivision)*
Block ---- A–3
Block Group (BG) ---- A–4
Block Numbering Area (BNA) *(See Census Tract and Block Numbering Area)*
Borough *(See County Subdivision, see Place)*
Borough and Census Area (Alaska) *(See County)*
Boundary Changes ---- A–4
Census Area (Alaska) *(See County)*
Census Block *(See Block)*
Census Code *(See Geographic Code)*
Census County Division (CCD) *(See County Subdivision)*
Census Designated Place (CDP) *(See Place)*
Census Division *(See Census Region and Census Division)*
Census Geographic Code *(See Geographic Code)*
Census Region and Census Division ---- A–4
Census Subarea (Alaska) *(See County Subdivision)*
Census Tract and Block Numbering Area ---- A–5
Central City *(See Metropolitan Area)*
Central Place *(See Urbanized Area)*
City *(See Place)*
Congressional District (CD) ---- A–6
Consolidated City *(See Place)*
Consolidated Metropolitan Statistical Area (CMSA) *(See Metropolitan Area)*
County ---- A–6
County Subdivision ---- A–6
Crews of Vessels *(See Area Measurement, see Block, see Census Tract and Block Numbering Area)*
Division *(See Census Region and Division, see County Subdivision)*
Election District *(See County Subdivision, see Voting District)*
Extended City *(See Urban and Rural)*
Farm *(See Urban and Rural)*
Federal Information Processing Standards (FIPS) Code *(See Geographic Code)*
Geographic Block Group *(See Block Group)*
Geographic Code ---- A–7
Geographic Presentation ---- A–7
Gore *(See County Subdivision)*
Grant *(See County Subdivision)*
Guam *(See Outlying Areas of the United States, see State)*
Hierarchical Presentation *(See Geographic Presentation)*
Historic Areas of Oklahoma *(See American Indian and Alaska Native Area, Tribal Jurisdiction Statistical Area)*
Historical Counts ---- A–8
Incorporated Place *(See Place)*
Independent City *(See County)*
Internal Point ---- A–8
Inventory Presentation *(See Geographic Presentation)*
Land Area *(See Area Measurement)*
Latitude *(See Internal Point)*
Longitude *(See Internal Point)*
Magisterial District *(See County Subdivision)*
Metropolitan Area (MA) ---- A–8
Metropolitan Statistical Area (MSA) *(See Metropolitan Area)*
Minor Civil Division (MCD) *(See County Subdivision)*
Northern Mariana Islands *(See Outlying Areas of the United States, see State)*
Outlying Areas of the United States ---- A–9
Palau *(See Outlying Areas of the United States, see State)*
Parish (Louisiana) *(See County)*
Parish Governing Authority District *(See County Subdivision)*
Place ---- A–9
Plantation *(See County Subdivision)*
Population or Housing Unit Density ---- A–10
Precinct *(See County Subdivision, see Voting District)*
Primary Metropolitan Statistical Area (PMSA) *(See Metropolitan Area)*
Puerto Rico *(See Outlying Areas of the United States, see State)*
Purchase *(See County Subdivision)*
Region *(See Census Region and Census Division)*
Rural *(See Urban and Rural)*
Selected States *(See County Subdivision, see State)*
State ---- A–11
Supervisors' District *(See County Subdivision)*
Tabulation Block Group *(See Block Group)*
TIGER ---- A–11
Town *(See County Subdivision, see Place)*
Township *(See County Subdivision)*
Tract *(See Census Tract and Block Numbering Area)*
Tribal Designated Statistical Area (TDSA) *(See American Indian and Alaska Native Area)*
Tribal Jurisdiction Statistical Area (TJSA) *(See American Indian and Alaska Native Area)*
Trust Land *(See American Indian and Alaska Native Area)*
United States ---- A–11
Unorganized Territory (unorg.) *(See County Subdivision)*
Urban and Rural ---- A–11
Urbanized Area (UA) ---- A–12
Village *(See Place)*
Virgin Islands *(See Outlying Areas of the United States, see State)*
Voting District (VTD) ---- A–12
Water Area *(See Area Measurement)*
ZIP Code® ---- A–13

These definitions are for all geographic entities and concepts that the Census Bureau will include in its standard 1990 census data products. Not all entities and concepts are shown in any one 1990 census data product. For a description of geographic areas included in each data product, see appendix F.

AMERICAN INDIAN AND ALASKA NATIVE AREA

Alaska Native Regional Corporation (ANRC)

Alaska Native Regional Corporations (ANRC's) are corporate entities established under the Alaska Native Claims Settlement Act of 1972, Public Law 92-203, as amended by Public Law 94-204, to conduct both business and nonprofit affairs of Alaska Natives. Alaska is divided into

12 ANRC's that cover the entire State, except for the Annette Islands Reserve. The boundaries of the 12 ANRC's were established by the Department of the Interior, in cooperation with Alaska Natives. Each ANRC was designed to include, as far as practicable, Alaska Natives with a common heritage and common interests. The ANRC boundaries for the 1990 census were identified by the Bureau of Land Management. A 13th region was established for Alaska Natives who are not permanent residents and who chose not to enroll in one of the 12 ANRC's; no census products are prepared for the 13th region. ANRC's were first identified for the 1980 census.

Each ANRC is assigned a two-digit census code ranging from 07 through 84. These census codes are assigned in alphabetical order of the ANRC's.

Alaska Native Village (ANV) Statistical Area

Alaska Native villages (ANV's) constitute tribes, bands, clans, groups, villages, communities, or associations in Alaska that are recognized pursuant to the Alaska Native Claims Settlement Act of 1972, Public Law 92-203. Because ANV's do not have legally designated boundaries, the Census Bureau has established Alaska Native village statistical areas (ANVSA's) for statistical purposes. For the 1990 census, the Census Bureau cooperated with officials of the nonprofit corporation within each participating Alaska Native Regional Corporation (ANRC), as well as other knowledgeable officials, to delineate boundaries that encompass the settled area associated with each ANV. ANVSA's are located within ANRC's and do not cross ANRC boundaries. ANVSA's for the 1990 census replace the ANV's that the Census Bureau recognized for the 1980 census.

Each ANVSA is assigned a four-digit census code ranging from 6001 through 8989. Each ANVSA also is assigned a five-digit FIPS code. Both the census and FIPS codes are assigned in alphabetical order of ANVSA's.

American Indian Reservation and Trust Land

American Indian Reservation—Federal American Indian reservations are areas with boundaries established by treaty, statute, and/ or executive or court order, and recognized by the Federal Government as territory in which American Indian tribes have jurisdiction. State reservations are lands held in trust by State governments for the use and benefit of a given tribe. The reservations and their boundaries were identified for the 1990 census by the Bureau of Indian Affairs (BIA), Department of Interior (for Federal reservations), and State governments (for State reservations). The names of American Indian reservations recognized by State governments, but not by the Federal Government, are followed by ''(State).'' Areas composed of reservation lands that are administered jointly and/ or are claimed by two reservations, as identified by the BIA, are called ''joint areas,'' and are treated as separate American Indian reservations for census purposes.

Federal reservations may cross State boundaries, and Federal and State reservations may cross county, county subdivision, and place boundaries. For reservations that cross State boundaries, only the portion of the reservations in a given State are shown in the data products for that State; the entire reservations are shown in data products for the United States.

Each American Indian reservation is assigned a four-digit census code ranging from 0001 through 4989. These census codes are assigned in alphabetical order of American Indian reservations nationwide, except that joint areas appear at the end of the code range. Each American Indian reservation also is assigned a five-digit FIPS code; because the FIPS codes are assigned in alphabetical sequence of American Indian reservations within each State, the FIPS code is different in each State for reservations in more than one State.

Trust Land—Trust lands are property associated with a particular American Indian reservation or tribe, held in trust by the Federal Government. Trust lands may be held in trust either for a tribe (tribal trust land) or for an individual member of a tribe (individual trust land). Trust lands recognized for the 1990 census comprise all tribal trust lands and inhabited individual trust lands located outside of a reservation boundary. As with other American Indian areas, trust lands may be located in more than one State. Only the trust lands in a given State are shown in the data products for that State; all trust lands associated with a reservation or tribe are shown in data products for the United States. The Census Bureau first reported data for tribal trust lands for the 1980 census.

Trust lands are assigned a four-digit census code and a five-digit FIPS code, the same as that for the reservation with which they are associated. Trust lands not associated with a reservation are presented by tribal name, interspersed alphabetically among the reservations.

Tribal Designated Statistical Area (TDSA)

Tribal designated statistical areas (TDSA's) are areas, delineated outside Oklahoma by federally- and State-recognized tribes without a land base or associated trust lands, to provide statistical areas for which the Census Bureau tabulates data. TDSA's represent areas generally containing the American Indian population over which federally-recognized tribes have jurisdiction and areas in which State tribes provide benefits and services to their members. The names of TDSA's delineated by State-recognized tribes are followed by ''(State).'' The Census Bureau did not recognize TDSA's before the 1990 census.

Each TDSA is assigned a four-digit census code ranging from 9001 through 9589. The census codes are assigned in alphabetical order of TDSA's nationwide. Each TDSA also is assigned a five-digit FIPS code in alphabetical order within State.

Tribal Jurisdiction Statistical Area (TJSA)

Tribal jurisdiction statistical areas (TJSA's) are areas, delineated by federally-recognized tribes in Oklahoma without a reservation, for which the Census Bureau tabulates data. TJSA's represent areas generally containing the American Indian population over which one or more tribal governments have jurisdiction; if tribal officials delineated adjacent TJSA's so that they include some duplicate territory, the overlap area is called a ''joint use area,'' which is treated as a separate TJSA for census purposes.

TJSA's replace the ''Historic Areas of Oklahoma (excluding urbanized areas)'' shown in 1980 census data products. The Historic Areas of Oklahoma comprised the territory located within reservations that had legally established boundaries from 1900 to 1907; these reservations were dissolved during the 2- to 3-year period preceding the statehood of Oklahoma in 1907. The Historic Areas of Oklahoma (excluding urbanized areas) were identified only for the 1980 census.

Each TJSA is assigned a four-digit census code ranging from 5001 through 5989. The census codes are assigned in alphabetical order of TJSA's, except that joint areas appear at the end of the code range. Each TJSA also is assigned a five-digit FIPS code in alphabetical order within Oklahoma.

AREA MEASUREMENT

Area measurements provide the size, in square kilometers (also in square miles in printed reports), recorded for each geographic entity for which the Census Bureau tabulates data in general-purpose data products (except crews-of-vessels entities and ZIP Codes). (Square kilometers may be divided by 2.59 to convert an area measurement to square miles.) Area was calculated from the specific set of boundaries recorded for the entity in the Census Bureau's geographic data base (see ''TIGER''). On machine-readable files, area measurements are shown to three decimal places; the decimal point is implied. In printed reports and listings, area measurements are shown to one decimal.

The Census Bureau provides measurements for both land area and total water area for the 1990 census; the water figure includes inland, coastal, Great Lakes, and territorial water. (For the 1980 census, the Census Bureau provided area measurements for land and inland water.) The Census Bureau will provide measurements for the component types of water for the affected entities in a separate file. ''Inland water'' consists of any lake, reservoir, pond, or similar body of water that is recorded in the Census Bureau's geographic data base. It also includes any river, creek, canal, stream, or similar feature that is recorded in that data base as a two-dimensional feature (rather than as a single line). The portions of the oceans and related large embayments (such as the Chesapeake Bay and Puget Sound), the Gulf of Mexico, and the Caribbean Sea that belong to the United States and its territories are considered to be ''coastal'' and ''territorial'' waters; the Great Lakes are treated as a separate water entity. Rivers and bays that empty into these bodies of water are treated as ''inland water'' from the point beyond which they are narrower than one nautical mile across. Identification of land and inland, coastal, and territorial waters is for statistical purposes, and does not necessarily reflect legal definitions thereof.

By definition, census blocks do not include water within their boundaries; therefore, the water area of a block is always zero. Land area measurements may disagree with the information displayed on census maps and in the TIGER file because, for area measurement purposes, features identified as ''intermittent water'' and ''glacier'' are reported as land area. For this reason, it may not be possible to derive the land area for an entity by summing the land area of its component census blocks. In addition, the water area measurement reported for some geographic entities includes water that is not included in any lower-level geographic entity. Therefore, because water is contained only in a higher-level geographic entity, summing the water measurements for all the component lower-level geographic entities will not yield the water area of that higher-level entity. This occurs, for example, where water is associated with a county but is not within the legal boundary of any minor civil division, or the water is associated with a State but is not within the legal boundary of any county. Crews-of-vessels entities (see ''Census Tract and Block Numbering Area'' and ''Block'') do not encompass territory and therefore have no area measurements. ZIP Codes do not have specific boundaries, and therefore, also do not have area measurements.

The accuracy of any area measurement figure is limited by the inaccuracy inherent in (1) the location and shape of the various boundary features in the data base, and (2) rounding affecting the last digit in all operations that compute and/ or sum the area measurements.

BLOCK

Census blocks are small areas bounded on all sides by visible features such as streets, roads, streams, and railroad tracks, and by invisible boundaries such as city, town, township, and county limits, property lines, and short, imaginary extensions of streets and roads.

Tabulation blocks, used in census data products, are in most cases the same as collection blocks, used in the census enumeration. In some cases, collection blocks have been ''split'' into two or more parts required for data tabulations. Tabulation blocks do not cross the boundaries of counties, county subdivisions, places, census tracts or block numbering areas, American Indian and Alaska Native areas, congressional districts, voting districts, urban or rural areas, or urbanized areas. The 1990 census is the first for which the entire United States and its possessions are block-numbered.

Blocks are numbered uniquely within each census tract or BNA. A block is identified by a three-digit number, sometimes with a single alphabetical suffix. Block numbers

with suffixes generally represent collection blocks that were ''split'' in order to identify separate geographic entities that divide the original block. For example, when a city limit runs through data collection block 101, the data for the portion inside the city is tabulated in block 101A and the portion outside, in block 101B. A block number with the suffix ''Z'' represents a ''crews-of-vessels'' entity for which the Census Bureau tabulates data, but that does not represent a true geographic area; such a block is shown on census maps associated with an anchor symbol and a census tract or block numbering area with a .99 suffix.

BLOCK GROUP (BG)

Geographic Block Group

A geographic block group (BG) is a cluster of blocks having the same first digit of their three-digit identifying numbers within a census tract or block numbering area (BNA). For example, BG 3 within a census tract or BNA includes all blocks numbered between 301 and 397. In most cases, the numbering involves substantially fewer than 97 blocks. Geographic BG's never cross census tract or BNA boundaries, but may cross the boundaries of county subdivisions, places, American Indian and Alaska Native areas, urbanized areas, voting districts, and congressional districts. BG's generally contain between 250 and 550 housing units, with the ideal size being 400 housing units.

Tabulation Block Group

In the data tabulations, a geographic BG may be split to present data for every unique combination of county subdivision, place, American Indian and Alaska Native area, urbanized area, voting district, urban/ rural and congressional district shown in the data product; for example, if BG 3 is partly in a city and partly outside the city, there will be separate tabulated records for each portion of BG 3. BG's are used in tabulating decennial census data nationwide in the 1990 census, in all block-numbered areas in the 1980 census, and in Tape Address Register (TAR) areas in the 1970 census. For purposes of data presentation, BG's are a substitute for the enumeration districts (ED's) used for reporting data in many parts of the United States for the 1970 and 1980 censuses, and in all areas for pre-1970 censuses.

BOUNDARY CHANGES

The boundaries of some counties, county subdivisions, American Indian and Alaska Native areas, and many incorporated places, changed between those reported for the 1980 census and January 1, 1990. Boundary changes to legal entities result from:

1. Annexations to or detachments from legally established governmental units.
2. Mergers or consolidations of two or more governmental units.
3. Establishment of new governmental units.
4. Disincorporations or disorganizations of existing governmental units.
5. Changes in treaties and Executive Orders.

The historical counts shown for counties, county subdivisions, and places are not updated for such changes, and thus reflect the population and housing units in the area as delineated at each census. Information on boundary changes reported between the 1980 and 1990 censuses for counties, county subdivisions, and incorporated places is presented in the ''User Notes'' section of the technical documentation of Summary Tape Files 1 and 3, and in the 1990 CPH-2, *Population and Housing Unit Counts* printed reports. For information on boundary changes for such areas in the decade preceding other decennial censuses, see the *Number of Inhabitants* reports for each census. Boundary changes are not reported for some areas, such as census designated places and block groups.

CENSUS REGION AND CENSUS DIVISION

Census Division

Census divisions are groupings of States that are subdivisions of the four census regions. There are nine divisions, which the Census Bureau adopted in 1910 for the presentation of data. The regions, divisions, and their constituent States are:

Northeast Region

New England Division:

Maine, New Hampshire, Vermont, Massachusetts, Rhode Island, Connecticut

Middle Atlantic Division:

New York, New Jersey, Pennsylvania

Midwest Region

East North Central Division:

Ohio, Indiana, Illinois, Michigan, Wisconsin

West North Central Division:

Minnesota, Iowa, Missouri, North Dakota, South Dakota, Nebraska, Kansas

South Region

South Atlantic Division:

Delaware, Maryland, District of Columbia, Virginia, West Virginia, North Carolina, South Carolina, Georgia, Florida

East South Central Division:

Kentucky, Tennessee, Alabama, Mississippi

West South Central Division:

Arkansas, Louisiana, Oklahoma, Texas

West Region

Mountain Division:

Montana, Idaho, Wyoming, Colorado, New Mexico, Arizona, Utah, Nevada

Pacific Division:

Washington, Oregon, California, Alaska, Hawaii

Census Region

Census regions are groupings of States that subdivide the United States for the presentation of data. There are four regions—Northeast, Midwest, South, and West. Each of the four census regions is divided into two or more census divisions. Prior to 1984, the Midwest region was named the North Central region. From 1910, when census regions were established, through the 1940's, there were three regions—North, South, and West.

CENSUS TRACT AND BLOCK NUMBERING AREA

Block Numbering Area (BNA)

Block numbering areas (BNA's) are small statistical subdivisions of a county for grouping and numbering blocks in nonmetropolitan counties where local census statistical areas committees have not established census tracts. State agencies and the Census Bureau delineated BNA's for the 1990 census, using guidelines similar to those for the delineation of census tracts. BNA's do not cross county boundaries.

BNA's are identified by a four-digit basic number and may have a two-digit suffix; for example, 9901.07. The decimal point separating the four-digit basic BNA number from the two-digit suffix is shown in printed reports, in microfiche, and on census maps; in machine-readable files, the decimal point is implied. Many BNA's do not have a suffix; in such cases, the suffix field is left blank in all data products. BNA numbers range from 9501 through 9989.99, and are unique within a county (numbers in the range of 0001 through 9499.99 denote a census tract). The suffix .99 identifies a BNA that was populated entirely by persons aboard one or more civilian or military ships. A ''crews-of-vessels'' BNA appears on census maps only as an anchor symbol with its BNA number (and block numbers on maps showing block numbers); the BNA relates to the ships associated with the onshore BNA's having the same four-digit basic number. Suffixes in the range .80 through .98 usually identify BNA's that either were revised or were created during the 1990 census data collection activities. Some of these revisions produced BNA's that have extremely small land area and may have little or no population or housing. For data analysis, such a BNA can be summarized with an adjacent BNA.

Census Tract

Census tracts are small, relatively permanent statistical subdivisions of a county. Census tracts are delineated for all metropolitan areas (MA's) and other densely populated counties by local census statistical areas committees following Census Bureau guidelines (more than 3,000 census tracts have been established in 221 counties outside MA's). Six States (California, Connecticut, Delaware, Hawaii, New Jersey, and Rhode Island) and the District of Columbia are covered entirely by census tracts. Census tracts usually have between 2,500 and 8,000 persons and, when first delineated, are designed to be homogeneous with respect to population characteristics, economic status, and living conditions. Census tracts do not cross county boundaries. The spatial size of census tracts varies widely depending on the density of settlement. Census tract boundaries are delineated with the intention of being maintained over a long time so that statistical comparisons can be made from census to census. However, physical changes in street patterns caused by highway construction, new development, etc., may require occasional revisions; census tracts occasionally are split due to large population growth, or combined as a result of substantial population decline. Census tracts are referred to as ''tracts'' in all 1990 data products.

Census tracts are identified by a four-digit basic number and may have a two-digit suffix; for example, 6059.02. The decimal point separating the four-digit basic tract number from the two-digit suffix is shown in printed reports, in microfiche, and on census maps; in machine-readable files, the decimal point is implied. Many census tracts do not have a suffix; in such cases, the suffix field is left blank in all data products. Leading zeros in a census tract number (for example, 002502) are shown only on machine-readable files.

Census tract numbers range from 0001 through 9499.99 and are unique within a county (numbers in the range of 9501 through 9989.99 denote a block numbering area). The suffix .99 identifies a census tract that was populated entirely by persons aboard one or more civilian or military ships. A ''crews-of-vessels'' census tract appears on census maps only as an anchor symbol with its census tract number (and block numbers on maps showing block numbers). These census tracts relate to the ships associated with the onshore census tract having the same four-digit basic number. Suffixes in the range .80 through .98 usually identify census tracts that either were revised or were created during the 1990 census data collection activities. Some of these revisions may have resulted in census tracts that have extremely small land area and may have little or no population or housing. For data analysis, such a census tract can be summarized with an adjacent census tract.

CONGRESSIONAL DISTRICT (CD)

Congressional districts (CD's) are the 435 areas from which persons are elected to the U.S. House of Representatives. After the apportionment of congressional seats among the States, based on census population counts, each State is responsible for establishing CD's for the purpose of electing representatives. Each CD is to be as equal in population to all other CD's in the State as practicable, based on the decennial census counts.

The CD's that were in effect on January 1, 1990 were those of the 101st Congress. Data on the 101st Congress appear in an early 1990 census data product (Summary Tape File 1A). The CD's of the 101st Congress are the same as those in effect for the 102nd Congress. CD's of the 103rd Congress, reflecting redistricting based on the 1990 census, are summarized in later 1990 data products (STF's 1D and 3D, and 1990 CPH-4, *Population and Housing Characteristics for Congressional Districts of the 103rd Congress* printed reports).

COUNTY

The primary political divisions of most States are termed ''counties.'' In Louisiana, these divisions are known as ''parishes.'' In Alaska, which has no counties, the county equivalents are the organized ''boroughs'' and the ''census areas'' that are delineated for statistical purposes by the State of Alaska and the Census Bureau. In four States (Maryland, Missouri, Nevada, and Virginia), there are one or more cities that are independent of any county organization and thus constitute primary divisions of their States. These cities are known as ''independent cities'' and are treated as equivalent to counties for statistical purposes. That part of Yellowstone National Park in Montana is treated as a county equivalent. The District of Columbia has no primary divisions, and the entire area is considered equivalent to a county for statistical purposes.

Each county and county equivalent is assigned a three-digit FIPS code that is unique within State. These codes are assigned in alphabetical order of county or county equivalent within State, except for the independent cities, which follow the listing of counties.

COUNTY SUBDIVISION

County subdivisions are the primary subdivisions of counties and their equivalents for the reporting of decennial census data. They include census county divisions, census subareas, minor civil divisions, and unorganized territories.

Each county subdivision is assigned a three-digit census code in alphabetical order within county and a five-digit FIPS code in alphabetical order within State.

Census County Division (CCD)

Census county divisions (CCD's) are subdivisions of a county that were delineated by the Census Bureau, in cooperation with State officials and local census statistical areas committees, for statistical purposes. CCD's were established in 21 States where there are no legally established minor civil divisions (MCD's), where the MCD's do not have governmental or administrative purposes, where the boundaries of the MCD's change frequently, and/ or where the MCD's are not generally known to the public. CCD's have no legal functions, and are not governmental units.

The boundaries of CCD's usually are delineated to follow visible features, and in most cases coincide with census tract or block numbering area boundaries. The name of each CCD is based on a place, county, or well-known local name that identifies its location. CCD's have been established in the following 21 States: Alabama, Arizona, California, Colorado, Delaware, Florida, Georgia, Hawaii, Idaho, Kentucky, Montana, Nevada, New Mexico, Oklahoma, Oregon, South Carolina, Tennessee, Texas, Utah, Washington, and Wyoming. For the 1980 census, the county subdivisions recognized for Nevada were MCD's.

Census Subarea (Alaska)

Census subareas are statistical subdivisions of boroughs and census areas (county equivalents) in Alaska. Census subareas were delineated cooperatively by the State of Alaska and the Census Bureau. The census subareas, identified first in 1980, replaced the various types of subdivisions used in the 1970 census.

Minor Civil Division (MCD)

Minor civil divisions (MCD's) are the primary political or administrative divisions of a county. MCD's represent many different kinds of legal entities with a wide variety of governmental and/ or administrative functions. MCD's are variously designated as American Indian reservations, assessment districts, boroughs, election districts, gores, grants, magisterial districts, parish governing authority districts, plantations, precincts, purchases, supervisors' districts, towns, and townships. In some States, all or some incorporated places are not located in any MCD and thus serve as MCD's in their own right. In other States, incorporated places are subordinate to (part of) the MCD's in which they are located, or the pattern is mixed—some incorporated places are independent of MCD's and others are subordinate to one or more MCD's.

The Census Bureau recognizes MCD's in the following 28 States: Arkansas, Connecticut, Illinois, Indiana, Iowa, Kansas, Louisiana, Maine, Maryland, Massachusetts, Michigan, Minnesota, Mississippi, Missouri, Nebraska, New Hampshire, New Jersey, New York, North Carolina, North Dakota, Ohio, Pennsylvania, Rhode Island, South Dakota, Vermont, Virginia, West Virginia, and Wisconsin. The District of Columbia has no primary divisions, and the entire area is considered equivalent to an MCD for statistical purposes.

The MCD's in 12 selected States (Connecticut, Maine, Massachusetts, Michigan, Minnesota, New Hampshire, New Jersey, New York, Pennsylvania, Rhode Island, Vermont, and Wisconsin) also serve as general-purpose local governments. The Census Bureau presents data for these MCD's in all data products in which it provides data for places.

Unorganized Territory (unorg.)

In nine States (Arkansas, Iowa, Kansas, Louisiana, Maine, Minnesota, North Carolina, North Dakota, and South Dakota), some counties contain territory that is not included in an MCD recognized by the Census Bureau. Each separate area of unorganized territory in these States is recognized as one or more separate county subdivisions for census purposes. Each unorganized territory is given a descriptive name, followed by the designation ''unorg.''

GEOGRAPHIC CODE

Geographic codes are shown primarily on machine-readable data products, such as computer tape and compact disc-read only memory (CD-ROM), but also appear on other products such as microfiche; they also are shown on some census maps. Codes are identified as ''census codes'' only if there is also a Federal Information Processing Standards (FIPS) code for the same geographic entity. A code that is not identified as either ''census'' or ''FIPS'' is usually a census code for which there is no FIPS equivalent, or for which the Census Bureau does not use the FIPS code. The exceptions, which use only the FIPS code in census products, are county, congressional district, and metropolitan area (that is, metropolitan statistical area, consolidated metropolitan statistical area, and primary metropolitan statistical area).

Census Code

Census codes are assigned for a variety of geographic entities, including American Indian and Alaska Native area, census division, census region, county subdivision, place, State, urbanized area, and voting district. The structure, format, and meaning of census codes appear in the 1990 census *Geographic Identification Code Scheme;* in the data dictionary portion of the technical documentation for summary tape files, CD-ROM's, and microfiche.

Federal Information Processing Standards (FIPS) Code

Federal Information Processing Standards (FIPS) codes are assigned for a variety of geographic entities, including American Indian and Alaska Native area, congressional district, county, county subdivision, metropolitan area, place, and State. The structure, format, and meaning of FIPS codes used in the census are shown in the 1990 census *Geographic Identification Code Scheme;* in the data dictionary portion of the technical documentation for summary tape files, CD-ROM's, and microfiche.

The objective of the FIPS codes is to improve the use of data resources of the Federal Government and avoid unnecessary duplication and incompatibilities in the collection, processing, and dissemination of data. More information about FIPS and FIPS code documentation is available from the National Technical Information Service, Springfield, VA 22161.

United States Postal Service (USPS) Code

United States Postal Service (USPS) codes for States are used in all 1990 data products. The codes are two-character alphabetic abbreviations. These codes are the same as the FIPS two-character alphabetic abbreviations.

GEOGRAPHIC PRESENTATION

Hierarchical Presentation

A hierarchical geographic presentation shows the geographic entities in a superior/subordinate structure in census products. This structure is derived from the legal, administrative, or areal relationships of the entities. The hierarchical structure is depicted in report tables by means of indentation, and is explained for machine-readable media in the discussion of file structure in the geographic coverage portion of the abstract in the technical documentation. An example of hierarchical presentation is the ''standard census geographic hierarchy'': block, within block group, within census tract or block numbering area, within place, within county subdivision, within county, within State, within division, within region, within the United States. Graphically, this is shown as:

```
United States
  Region
    Division
      State
        County
          County subdivision
            Place (or part)
              Census tract/ block numbering area
               (or part)
                Block group (or part)
                  Block
```

Inventory Presentation

An inventory presentation of geographic entities is one in which all entities of the same type are shown in alphabetical or code sequence, without reference to their hierarchical relationships. Generally, an inventory presentation shows totals for entities that may be split in a hierarchical presentation, such as place, census tract/

block numbering area, or block group. An example of a series of inventory presentations is: State, followed by all the counties in that State, followed by all the places in that State. Graphically, this is shown as:

State

County ''A''
County ''B''
County ''C''

Place ''X''
Place ''Y''
Place ''Z''

HISTORICAL COUNTS

Historical counts for total population and total housing units are shown in the 1990 CPH-2, *Population and Housing Unit Counts* report series. As in past censuses, the general rule for presenting historical data for States, counties, county subdivisions, and places is to show historical counts only for single, continually existing entities. Stated another way, if an entity existed for both the current and preceding censuses, the tables show counts for the preceding censuses. Included in this category are entities of the same type (county, county subdivision, place) even if they had changed their names. Also included are entities that merged, but only if the new entity retained the name of one of the merged entities. The historical counts shown are for each entity as it was bounded at each census.

In cases where an entity was formed since a preceding census, such as a newly incorporated place or a newly organized township, the symbol three dots ''...'' is shown for earlier censuses. The three-dot symbol also is shown for those parts of a place that have extended into an additional county or county subdivision through annexation or other revision of boundaries since the preceding census.

In a few cases, changes in the boundaries of county subdivisions caused a place to be split into two or more parts, or to be split differently than in the preceding census. If historical counts for the parts of the place as currently split did not appear in a preceding census, ''(NA)'' is shown for the place in each county subdivision; however, the historical population and housing unit counts of the place appear in tables that show the entire place. For counties, county subdivisions, and places formed since January 1, 1980, 1980 census population and housing unit counts in the 1990 territory are reported in the geographic change notes included in the ''User Notes'' text section of 1990 CPH-2, *Population and Housing Unit Counts*, and in the technical documentation of Summary Tape Files 1 and 3.

In some cases, population and housing unit counts for individual areas were revised since publication of the 1980 reports (indicated by the prefix ''r''). In a number of tables of 1990 CPH-2, *Population and Housing Unit Counts*, 1980 counts are shown for aggregations of individual areas, such as the number, population, and housing unit counts of places in size groups, or urban and rural distributions. Revisions of population and housing unit counts for individual areas were not applied to the various aggregations. Therefore, it may not be possible to determine the individual areas in a given aggregation using the historical counts; conversely, the sum of the counts shown for individual areas may not agree with the aggregation.

INTERNAL POINT

An internal point is a set of geographic coordinates (latitude and longitude) that is located within a specified geographic entity. A single point is identified for each entity; for many entities, this point represents the approximate geographic center of that entity. If the shape of the entity caused this point to be located outside the boundaries of the entity, it is relocated from the center so that it is within the entity. If the internal point for a block falls in a water area, it is relocated to a land area within the block. On machine-readable products, internal points are shown to six decimal places; the decimal point is implied.

METROPOLITAN AREA (MA)

The general concept of a metropolitan area (MA) is one of a large population nucleus, together with adjacent communities that have a high degree of economic and social integration with that nucleus. Some MA's are defined around two or more nuclei.

The MA classification is a statistical standard, developed for use by Federal agencies in the production, analysis, and publication of data on MA's. The MA's are designated and defined by the Federal Office of Management and Budget, following a set of official published standards. These standards were developed by the interagency Federal Executive Committee on Metropolitan Areas, with the aim of producing definitions that are as consistent as possible for all MA's nationwide.

Each MA must contain either a place with a minimum population of 50,000 or a Census Bureau-defined urbanized area and a total MA population of at least 100,000 (75,000 in New England). An MA comprises one or more central counties. An MA also may include one or more outlying counties that have close economic and social relationships with the central county. An outlying county must have a specified level of commuting to the central counties and also must meet certain standards regarding metropolitan character, such as population density, urban population, and population growth. In New England, MA's are composed of cities and towns rather than whole counties.

The territory, population, and housing units in MA's are referred to as ''metropolitan.'' The metropolitan category is subdivided into ''inside central city'' and ''outside central city.'' The territory, population, and housing units located outside MA's are referred to as ''nonmetropolitan.'' The

metropolitan and nonmetropolitan classification cuts across the other hierarchies; for example, there is generally both urban and rural territory within both metropolitan and nonmetropolitan areas.

To meet the needs of various users, the standards provide for a flexible structure of metropolitan definitions that classify an MA either as a metropolitan statistical area (MSA) or as a consolidated metropolitan statistical area (CMSA) that is divided into primary metropolitan statistical areas (PMSA's). Documentation of the MA standards and how they are applied is available from the Secretary, Federal Executive Committee on Metropolitan Areas, Population Division, U.S. Bureau of the Census, Washington, DC 20233.

Central City

In each MSA and CMSA, the largest place and, in some cases, additional places are designated as ''central cities'' under the official standards. A few PMSA's do not have central cities. The largest central city and, in some cases, up to two additional central cities are included in the title of the MA; there also are central cities that are not included in an MA title. An MA central city does not include any part of that city that extends outside the MA boundary.

Consolidated and Primary Metropolitan Statistical Area (CMSA and PMSA)

If an area that qualifies as an MA has more than one million persons, primary metropolitan statistical areas (PMSA's) may be defined within it. PMSA's consist of a large urbanized county or cluster of counties that demonstrates very strong internal economic and social links, in addition to close ties to other portions of the larger area. When PMSA's are established, the larger area of which they are component parts is designated a consolidated metropolitan statistical area (CMSA).

Metropolitan Statistical Area (MSA)

Metropolitan statistical areas (MSA's) are relatively free-standing MA's and are not closely associated with other MA's. These areas typically are surrounded by nonmetropolitan counties.

Metropolitan Area Title and Code

The title of an MSA contains the name of its largest central city and up to two additional city names, provided that the additional places meet specified levels of population, employment, and commuting. Generally, a city with a population of 250,000 or more is in the title, regardless of other criteria.

The title of a PMSA may contain up to three place names, as determined above, or up to three county names, sequenced in order of population. A CMSA title also may include up to three names, the first of which generally is the most populous central city in the area. The second name may be the first city or county name in the most populous remaining PMSA; the third name may be the first city or county name in the next most populous PMSA. A regional designation may be substituted for the second and/ or third names in a CMSA title if such a designation is supported by local opinion and is deemed to be unambiguous and suitable by the Office of Management and Budget.

The titles for all MA's also contain the name of each State in which the area is located. Each metropolitan area is assigned a four-digit FIPS code, in alphabetical order nationwide. If the fourth digit of the code is a ''2,'' it identifies a CMSA. Additionally, there is a separate set of two-digit codes for CMSA's, also assigned alphabetically.

OUTLYING AREAS OF THE UNITED STATES

The Census Bureau treats the outlying areas as the statistical equivalents of States for the 1990 census. The outlying areas are American Samoa, Guam, the Commonwealth of the Northern Mariana Islands (Northern Mariana Islands), Republic of Palau (Palau), Puerto Rico, and the Virgin Islands of the United States (Virgin Islands). Geographic definitions specific to each outlying area are shown in appendix A of the text in the data products for each area.

PLACE

Places, for the reporting of decennial census data, include census designated places and incorporated places. Each place is assigned a four-digit census code that is unique within State. Each place is also assigned a five-digit FIPS code that is unique within State. Both the census and FIPS codes are assigned based on alphabetical order within State. Consolidated cities (see below) are assigned a one-character alphabetical census code that is unique nationwide and a five-digit FIPS code that is unique within State.

Census Designated Place (CDP)

Census designated places (CDP's) are delineated for the decennial census as the statistical counterparts of incorporated places. CDP's comprise densely settled concentrations of population that are identifiable by name, but are not legally incorporated places. Their boundaries, which usually coincide with visible features or the boundary of an adjacent incorporated place, have no legal status, nor do these places have officials elected to serve traditional municipal functions. CDP boundaries may change with changes in the settlement pattern; a CDP with the same name as in previous censuses does not necessarily have the same boundaries.

Beginning with the 1950 census, the Census Bureau, in cooperation with State agencies and local census statistical areas committees, has identified and delineated boundaries for CDP's. In the 1990 census, the name of each such place is followed by ''CDP.'' In the 1980 census, ''(CDP)'' was used; in 1970, 1960, and 1950 censuses, these places were identified by ''(U),'' meaning ''unincorporated place.''

To qualify as a CDP for the 1990 census, an unincorporated community must have met the following criteria:

1. In all States except Alaska and Hawaii, the Census Bureau uses three population size criteria to designate a CDP. These criteria are:

   a. 1,000 or more persons if outside the boundaries of an urbanized area (UA) delineated for the 1980 census or a subsequent special census.

   b. 2,500 or more persons if inside the boundaries of a UA delineated for the 1980 census or a subsequent special census.

   c. 250 or more persons if outside the boundaries of a UA delineated for the 1980 census or a subsequent special census, and within the official boundaries of an American Indian reservation recognized for the 1990 census.

2. In Alaska, 25 or more persons if outside a UA, and 2,500 or more persons if inside a UA delineated for the 1980 census or a subsequent special census.

3. In Hawaii, 300 or more persons, regardless of whether the community is inside or outside a UA.

For the 1990 census, CDP's qualified on the basis of the population counts prepared for the 1990 Postcensus Local Review Program. Because these counts were subject to change, a few CDP's may have final population counts lower than the minimums shown above.

Hawaii is the only State with no incorporated places recognized by the Bureau of the Census. All places shown for Hawaii in the data products are CDP's. By agreement with the State of Hawaii, the Census Bureau does not show data separately for the city of Honolulu, which is coextensive with Honolulu County.

Consolidated City

A consolidated government is a unit of local government for which the functions of an incorporated place and its county or minor civil division (MCD) have merged. The legal aspects of this action may result in both the primary incorporated place and the county or MCD continuing to exist as legal entities, even though the county or MCD performs few or no governmental functions and has few or no elected officials. Where this occurs, and where one or more other incorporated places in the county or MCD continue to function as separate governments, even though they have been included in the consolidated government, the primary incorporated place is referred to as a ''consolidated city.''

The data presentation for consolidated cities varies depending upon the geographic presentation. In hierarchical presentations, consolidated cities are not shown. These presentations include the semi-independent places and the ''consolidated city (remainder).'' Where the consolidated city is coextensive with a county or county subdivision, the data shown for those areas in hierarchical presentations are equivalent to those for the consolidated government.

For inventory geographic presentations, the consolidated city appears at the end of the listing of places. The data for the consolidated city include places that are part of the consolidated city. The ''consolidated city (remainder)'' is the portion of the consolidated government minus the semi-independent places, and is shown in alphabetical sequence with other places.

In summary presentations by size of place, the consolidated city is not included. The places semi-independent of consolidated cities are categorized by their size, as is the ''consolidated city (remainder).''

Each consolidated city is assigned a one-character alphabetic census code. Each consolidated city also is assigned a five-digit FIPS code that is unique within State. The semi-independent places and the ''consolidated city (remainder)'' are assigned a four-digit census code and a five-digit FIPS place code that are unique within State. Both the census and FIPS codes are assigned based on alphabetical order within State.

Incorporated Place

Incorporated places recognized in 1990 census data products are those reported to the Census Bureau as legally in existence on January 1, 1990 under the laws of their respective States as cities, boroughs, towns, and villages, with the following exceptions: the towns in the New England States, New York, and Wisconsin, and the boroughs in New York are recognized as minor civil divisions for census purposes; the boroughs in Alaska are county equivalents.

POPULATION OR HOUSING UNIT DENSITY

Population or housing unit density is computed by dividing the total population or housing units of a geographic unit (for example, United States, State, county, place) by its land area measured in square kilometers or square miles. Density is expressed as both ''persons (or housing units) per square kilometer'' and ''persons (or housing units) per square mile'' of land area in 1990 census printed reports.

STATE

States are the primary governmental divisions of the United States. The District of Columbia is treated as a statistical equivalent of a State for census purposes. The four census regions, nine census divisions, and their component States are shown under ''CENSUS REGION AND CENSUS DIVISION'' in this appendix.

The Census Bureau treats the outlying areas as State equivalents for the 1990 census. The outlying areas are American Samoa, Guam, the Northern Mariana Islands, Palau, Puerto Rico, and the Virgin Islands of the United States. Geographic definitions specific to each outlying area are shown in appendix A in the data products for each area.

Each State and equivalent is assigned a two-digit numeric Federal Information Processing Standards (FIPS) code in alphabetical order by State name, followed by the outlying area names. Each State and equivalent area also is assigned a two-digit census code. This code is assigned on the basis of the geographic sequence of each State within each census division; the first digit of the code is the code for the respective division. Puerto Rico, the Virgin Islands, and the outlying areas of the Pacific are assigned ''0'' as the division code. Each State and equivalent area also is assigned the two-letter FIPS/ United States Postal Service (USPS) code.

In 12 selected States (Connecticut, Maine, Massachusetts, Michigan, Minnesota, New Hampshire, New Jersey, New York, Pennsylvania, Rhode Island, Vermont, and Wisconsin), the minor civil divisions also serve as general-purpose local governments. The Census Bureau presents data for these minor civil divisions in all data products in which it provides data for places.

TIGER

TIGER is an acronym for the new digital (computer-readable) geographic data base that automates the mapping and related geographic activities required to support the Census Bureau's census and survey programs. The Census Bureau developed the Topologically Integrated Geographic Encoding and Referencing (TIGER) System to automate the geographic support processes needed to meet the major geographic needs of the 1990 census: producing the cartographic products to support data collection and map publication, providing the geographic structure for tabulation and publication of the collected data, assigning residential and employer addresses to their geographic location and relating those locations to the Census Bureau's geographic units, and so forth. The content of the TIGER data base is made available to the public through a variety of ''TIGER Extract'' files that may be obtained from the Data User Services Division, U.S. Bureau of the Census, Washington, DC 20233.

UNITED STATES

The United States comprises the 50 States and the District of Columbia. In addition, the Census Bureau treats the outlying areas as statistical equivalents of States for the 1990 census. The outlying areas include American Samoa, Guam, the Northern Mariana Islands, Palau, Puerto Rico, and the Virgin Islands.

URBAN AND RURAL

The Census Bureau defines ''urban'' for the 1990 census as comprising all territory, population, and housing units in urbanized areas and in places of 2,500 or more persons outside urbanized areas. More specifically, ''urban'' consists of territory, persons, and housing units in:

1. Places of 2,500 or more persons incorporated as cities, villages, boroughs (except in Alaska and New York), and towns (except in the six New England States, New York, and Wisconsin), but excluding the rural portions of ''extended cities.''
2. Census designated places of 2,500 or more persons.
3. Other territory, incorporated or unincorporated, included in urbanized areas.

Territory, population, and housing units not classified as urban constitute ''rural.'' In the 100-percent data products, ''rural'' is divided into ''places of less than 2,500'' and ''not in places.'' The ''not in places'' category comprises ''rural'' outside incorporated and census designated places and the rural portions of extended cities. In many data products, the term ''other rural'' is used; ''other rural'' is a residual category specific to the classification of the rural in each data product.

In the sample data products, rural population and housing units are subdivided into ''rural farm'' and ''rural nonfarm.'' ''Rural farm'' comprises all rural households and housing units on farms (places from which $1,000 or more of agricultural products were sold in 1989); ''rural nonfarm'' comprises the remaining rural.

The urban and rural classification cuts across the other hierarchies; for example, there is generally both urban and rural territory within both metropolitan and nonmetropolitan areas.

In censuses prior to 1950, ''urban'' comprised all territory, persons, and housing units in incorporated places of 2,500 or more persons, and in areas (usually minor civil divisions) classified as urban under special rules relating to population size and density. The definition of urban that restricted itself to incorporated places having 2,500 or more persons excluded many large, densely settled areas merely because they were not incorporated. Prior to the 1950 census, the Census Bureau attempted to avoid some of the more obvious omissions by classifying selected areas as ''urban under special rules.'' Even with these rules, however, many large, closely built-up areas were excluded from the urban category.

To improve its measure of urban territory, population, and housing units, the Census Bureau adopted the concept of the urbanized area and delineated boundaries for

unincorporated places (now, census designated places) for the 1950 census. Urban was defined as territory, persons, and housing units in urbanized areas and, outside urbanized areas, in all places, incorporated or unincorporated, that had 2,500 or more persons. With the following three exceptions, the 1950 census definition of urban has continued substantially unchanged. First, in the 1960 census (but not in the 1970, 1980, or 1990 censuses), certain towns in the New England States, townships in New Jersey and Pennsylvania, and Arlington County, Virginia, were designated as urban. However, most of these ''special rule'' areas would have been classified as urban anyway because they were included in an urbanized area or in an unincorporated place of 2,500 or more persons. Second, ''extended cities'' were identified for the 1970, 1980, and 1990 censuses. Extended cities primarily affect the figures for urban and rural territory (area), but have very little effect on the urban and rural population and housing units at the national and State levels— although for some individual counties and urbanized areas, the effects have been more evident. Third, changes since the 1970 census in the criteria for defining urbanized areas have permitted these areas to be defined around smaller centers.

Documentation of the urbanized area and extended city criteria is available from the Chief, Geography Division, U.S. Bureau of the Census, Washington, DC 20233.

Extended City

Since the 1960 census, there has been a trend in some States toward the extension of city boundaries to include territory that is essentially rural in character. The classification of all the population and living quarters of such places as urban would include in the urban designation territory, persons, and housing units whose environment is primarily rural. For the 1970, 1980, and 1990 censuses, the Census Bureau identified as rural such territory and its population and housing units for each extended city whose closely settled area was located in an urbanized area. For the 1990 census, this classification also has been applied to certain places outside urbanized areas.

In summary presentations by size of place, the urban portion of an extended city is classified by the population of the entire place; the rural portion is included in ''other rural.''

URBANIZED AREA (UA)

The Census Bureau delineates urbanized areas (UA's) to provide a better separation of urban and rural territory, population, and housing in the vicinity of large places. A UA comprises one or more places (''central place'') and the adjacent densely settled surrounding territory (''urban fringe'') that together have a minimum of 50,000 persons. The urban fringe generally consists of contiguous territory having a density of least 1,000 persons per square mile. The urban fringe also includes outlying territory of such density if it was connected to the core of the contiguous area by road and is within 1 1/ 2 road miles of that core, or within 5 road miles of the core but separated by water or other undevelopable territory. Other territory with a population density of fewer than 1,000 people per square mile is included in the urban fringe if it eliminates an enclave or closes an indentation in the boundary of the urbanized area. The population density is determined by (1) outside of a place, one or more contiguous census blocks with a population density of at least 1,000 persons per square mile or (2) inclusion of a place containing census blocks that have at least 50 percent of the population of the place and a density of at least 1,000 persons per square mile. The complete criteria are available from the Chief, Geography Division, U.S. Bureau of the Census, Washington, DC 20233.

Urbanized Area Central Place

One or more central places function as the dominant centers of each UA. The identification of a UA central place permits the comparison of this dominant center with the remaining territory in the UA. There is no limit on the number of central places, and not all central places are necessarily included in the UA title. UA central places include:

1. Each place entirely (or partially, if the place is an extended city) within the UA that is a central city of a metropolitan area (MA).
2. If the UA does not contain an MA central city or is located outside of an MA, the central place(s) is determined by population size.

Urbanized Area Title and Code

The title of a UA identifies those places that are most important within the UA; it links the UA to the encompassing MA, where appropriate. If a single MA includes most of the UA, the title and code of the UA generally are the same as the title and code of the MA. If the UA is not mostly included in a single MA, if it does not include any place that is a central city of the encompassing MA, or if it is not located in an MA, the Census Bureau uses the population size of the included places, with a preference for incorporated places, to determine the UA title. The name of each State in which the UA is located also is in each UA title.

The numeric code used to identify each UA is the same as the code for the mostly encompassing MA (including CMSA and PMSA). If MA title cities represent multiple UA's, or the UA title city does not correspond to the first name of an MA title, the Census Bureau assigns a code based on the alphabetical sequence of the UA title in relationship to the other UA and MA titles.

VOTING DISTRICT (VTD)

A voting district (VTD) is any of a variety of types of areas (for example, election districts, precincts, wards, legislative districts) established by State and local governments for purposes of elections. For census purposes,

each State participating in Phase 2 of the 1990 Census Redistricting Data Program outlined the boundaries of VTD's around groups of whole census blocks on census maps. The entities identified as VTD's are not necessarily those legally or currently established. Also, to meet the ''whole block'' criterion, a State may have had to adjust VTD boundaries to nearby block boundaries. Therefore, the VTD's shown on the 1990 census tapes, listings, and maps may not represent the actual VTD's in effect at the time of the census. In the 1980 census, VTD's were referred to as ''election precincts.''

Each VTD is assigned a four-character alphanumeric code that is unique within each county. The code ''ZZZZ'' is assigned to nonparticipating areas; the Census Bureau reports data for areas coded ''ZZZZ.''

ZIP CODE®

ZIP Codes are administrative units established by the United States Postal Service (USPS) for the distribution of mail. ZIP Codes serve addresses for the most efficient delivery of mail, and therefore generally do not respect political or census statistical area boundaries. ZIP Codes usually do not have clearly identifiable boundaries, often serve a continually changing area, are changed periodically to meet postal requirements, and do not cover all the land area of the United States. ZIP Codes are identified by five-digit codes assigned by the USPS. The first three digits identify a major city or sectional distribution center, and the last two digits generally signify a specific post office's delivery area or point. For the 1990 census, ZIP Code data are tabulated for the five-digit codes in STF 3B.

APPENDIX B.
Definitions of Subject Characteristics

CONTENTS

SUBJECT CHARACTERISTICS B–1

Acreage B–2
Age B–2
American Indian Tribe *(See Race)*
Boarded-Up Status B–3
Business on Property B–3
Congregate Housing *(See Meals Included in Rent)*
Contract Rent B–3
Duration of Vacancy B–4
Families *(See Household Type and Relationship)*
Family Size *(See Household Type and Relationship)*

Family Type *(See Household Type and Relationship)*
Group Quarters B–4
Hispanic Origin B–5
Homeowner Vacancy Rate *(See Vacancy Status)*
Household *(See Household Type and Relationship)*
Household Size *(See Household Type and Relationship)*
Household Type and Relationship B–6
Householder *(See Household Type and Relationship)*
Housing Units *(See Living Quarters)*
Institutionalized Persons *(See Group Quarters)*

Living Quarters B–1
Marital Status B–7
Married Couples *(See Household Type and Relationship)*
Meals Included in Rent B–7
Months Vacant *(See Duration of Vacancy)*
Noninstitutional Group Quarters *(See Group Quarters)*
Occupied Housing Units *(See Living Quarters)*
Own Children *(See Household Type and Relationship)*
Owner-Occupied Housing Units *(See Tenure)*
Persons *(See Persons in Unit)*

Persons in Unit B–7
Persons Per Family *(See Household Type and Relationship)*
Persons Per Household *(See Household Type and Relationship)*
Persons Per Room B–8
Race B–8
Related Children *(See Household Type and Relationship)*
Rental Vacancy Rate *(See Vacancy Status)*
Renter-Occupied Housing Units *(See Tenure)*
Rooms B–10
Sex B–10

Spanish Origin *(See Hispanic Origin)*
Tenure B–10
Type of Structure *(See Units in Structure)*
Units in Structure B–11
Usual Home Elsewhere B–11
Vacancy Status B–12
Vacant Housing Units *(See Living Quarters)*
Value B–12

DERIVED MEASURES B–13

Interpolation B–13
Mean B–13
Median B–13
Percentages, Rates, and Ratios B–13
Quartile B–13

SUBJECT CHARACTERISTICS

LIVING QUARTERS

Living quarters are classified as either housing units or group quarters. (For more information, see the discussion under ''Group Quarters.'') Usually, living quarters are in structures intended for residential use (for example, a one-family home, apartment house, hotel or motel, boarding house, or mobile home). Living quarters also may be in structures intended for nonresidential use (for example, the rooms in a warehouse where a guard lives), as well as in places such as tents, vans, shelters for the homeless, dormitories, barracks, and old railroad cars.

Housing Units—A housing unit is a house, an apartment, a mobile home or trailer, a group of rooms or a single room occupied as separate living quarters or, if vacant, intended for occupancy as separate living quarters. Separate living quarters are those in which the occupants live and eat separately from any other persons in the building and which have direct access from outside the building or through a common hall.

The occupants may be a single family, one person living alone, two or more families living together, or any other group of related or unrelated persons who share living arrangements. For vacant units, the criteria of separateness and direct access are applied to the intended occupants whenever possible. If that information cannot be obtained, the criteria are applied to the previous occupants.

Both occupied and vacant housing units are included in the housing unit inventory, except that recreational vehicles, boats, vans, tents, railroad cars, and the like are included only if they are occupied as someone's usual place of residence. Vacant mobile homes are included provided they are intended for occupancy on the site where they stand. Vacant mobile homes on dealers' sales lots, at the factory, or in storage yards are excluded from the housing inventory.

If the living quarters contain 9 or more persons unrelated to the householder or person in charge (a total of 10 unrelated persons), they are classified as group quarters. If the living quarters contain eight or fewer persons unrelated to the householder or person in charge, they are classified as housing units.

Occupied Housing Units—A housing unit is classified as occupied if it is the usual place of residence of the person or group of persons living in it at the time of enumeration,

or if the occupants are only temporarily absent; that is, away on vacation. If all the persons staying in the unit at the time of the census have their usual place of residence elsewhere, the unit is classified as vacant. A household includes all the persons who occupy a housing unit as their usual place of residence. By definition, the count of occupied housing units for 100-percent tabulations is the same as the count of households or householders.

Vacant Housing Units—A housing unit is vacant if no one is living in it at the time of enumeration, unless its occupants are only temporarily absent. Units temporarily occupied at the time of enumeration entirely by persons who have a usual residence elsewhere are also classified as vacant. (For more information, see discussion under ''Usual Home Elsewhere.'')

New units not yet occupied are classified as vacant housing units if construction has reached a point where all exterior windows and doors are installed and final usable floors are in place. Vacant units are excluded if they are open to the elements; that is, the roof, walls, windows, and/ or doors no longer protect the interior from the elements, or if there is positive evidence (such as a sign on the house or in the block) that the unit is condemned or is to be demolished. Also excluded are quarters being used entirely for nonresidential purposes, such as a store or an office, or quarters used for the storage of business supplies or inventory, machinery, or agricultural products.

Hotels, Motels, Rooming Houses, Etc.—Occupied rooms or suites of rooms in hotels, motels, and similar places are classified as housing units only when occupied by permanent residents; that is, persons who consider the hotel as their usual place of residence or have no usual place of residence elsewhere. Vacant rooms or suites of rooms are classified as housing units only in those hotels, motels, and similar places in which 75 percent or more of the accommodations are occupied by permanent residents.

If any of the occupants in a rooming or boarding house live and eat separately from others in the building and have direct access, their quarters are classified as separate housing units.

Staff Living Quarters—The living quarters occupied by staff personnel within any group quarters are separate housing units if they satisfy the housing unit criteria of separateness and direct access; otherwise, they are considered group quarters.

Comparability—The first Census of Housing in 1940 established the ''dwelling unit'' concept. Although the term became ''housing unit'' and the definition has been modified slightly in succeeding censuses, the 1990 definition is essentially comparable to previous censuses. There was no change in the housing unit definition between 1980 and 1990.

ACREAGE

The data on acreage were obtained from questionnaire item H5a, which was asked at all occupied and vacant one-family houses and mobile homes. The land may consist of more than one tract or plot. These tracts or plots are usually adjoining; however, they may be separated by a road or creek, or another piece of land. This question is used to exclude owner-occupied and renter-occupied one-family houses on 10 or more acres from certain statistics on financial characteristics.

Comparability—The question on acreage was similar in 1970 and 1980 and was asked for the first time of mobile home occupants in the 1990 census.

AGE

The data on age were derived from answers to questionnaire item 5, which was asked of all persons. The age classification is based on the age of the person in completed years as of April 1, 1990. The age response in question 5a was normally used to represent a person's age. However, when the age response was unacceptable or unavailable, a person's age was derived from an acceptable year of birth response in question 5b.

Data on age are used to determine the applicability of other questions for a person and to classify other characteristics in census tabulations. Age data are needed to interpret most social and economic characteristics used to plan and examine many programs and policies. Therefore, age is tabulated by single years of age and by many different groupings, such as 5-year age groups.

Some tabulations are shown by the age of the householder. These data were derived from the age responses for each householder. (For more information on householder, see the discussion under ''Household Type and Relationship.'')

Median Age—This measure divides the age distribution into two equal parts: one-half of the cases falling below the median value and one-half above the value. Generally, median age is computed on the basis of more detailed age intervals than are shown in some census publications; thus, a median based on a less detailed distribution may differ slightly from a corresponding median for the same population based on a more detailed distribution. (For more information on medians, see the discussion under ''Derived Measures.'')

Limitation of the Data—Counts in 1970 and 1980 for persons 100 years old and over were substantially overstated. Improvements were made in the questionnaire design, in the allocation procedures, and to the respondent instruction guide to attempt to minimize this problem in 1990.

Review of detailed 1990 information indicated that respondents tended to provide their age as of the date of completion of the questionnaire, not their age as of April 1, 1990. In addition, there may have been a tendency for

respondents to round their age up if they were close to having a birthday. It is likely that approximately 10 percent of persons in most age groups are actually 1 year younger.

For most single years of age, the misstatements are largely offsetting. The problem is most pronounced at age 0 because persons lost to age 1 may not have been fully offset by the inclusion of babies born after April 1, 1990 and because there may have been more rounding up to age 1 to avoid reporting age as 0 years. (Age in completed months was not collected for infants under age 1.)

The reporting of age 1 year older than age on April 1, 1990 is likely to have been greater in areas where the census data were collected later in 1990. The magnitude of this problem was much less in the three previous censuses where age was typically derived from respondent data on year of birth and quarter of birth. (For more information on the design of the age question, see the section below that discusses ''Comparability.'')

Comparability—Age data have been collected in every census. For the first time since 1950, the 1990 data are not available by quarter year of age. This change was made so that coded information could be obtained for both age and year of birth. In each census since 1940, the age of a person was assigned when it was not reported. In censuses before 1940, with the exception of 1880, persons of unknown age were shown as a separate category. Since 1960, assignment of unknown age has been performed by a general procedure described as ''imputation.'' The specific procedures for imputing age have been different in each census. (For more information on imputation, see Appendix C, Accuracy of the Data.)

BOARDED-UP STATUS

Boarded-up status was obtained from questionnaire item C2 and was determined for all vacant units. Boarded-up units have windows and doors covered by wood, metal, or masonry to protect the interior and to prevent entry into the building. A single-unit structure, a unit in a multi-unit structure, or an entire multi-unit structure may be boarded-up in this way. For certain census data products, boarded-up units are shown only for units in the ''Other vacant'' category. A unit classified as ''Usual home elsewhere'' can never be boarded up. (For more information, see the discussion under ''Usual Home Elsewhere.'')

Comparability—This item was first asked in the 1980 census and was shown only for year-round vacant housing units. In 1990, data are shown for all vacant housing units.

BUSINESS ON PROPERTY

The data for business on property were obtained from questionnaire item H5b, which was asked at all occupied and vacant one-family houses and mobile homes. This question is used to exclude owner-occupied one-family houses with business or medical offices on the property from certain statistics on financial characteristics.

A business must be easily recognizable from the outside. It will usually have a separate outside entrance and have the appearance of a business, such as a grocery store, restaurant, or barbershop. It may be either attached to the house or mobile home or be located elsewhere on the property. Those housing units in which a room is used for business or professional purposes and have no recognizable alterations to the outside are *not* considered as having a business. Medical offices are considered businesses for tabulation purposes.

Comparability—Data on business on property have been collected since 1940.

CONTRACT RENT

The data on contract rent (also referred to as ''rent asked'' for vacant units) were obtained from questionnaire item H7a, which was asked at all occupied housing units that were rented for cash rent and all vacant housing units that were for rent at the time of enumeration.

Housing units that are renter occupied without payment of cash rent are shown separately as ''No cash rent'' in census data products. The unit may be owned by friends or relatives who live elsewhere and who allow occupancy without charge. Rent-free houses or apartments may be provided to compensate caretakers, ministers, tenant farmers, sharecroppers, or others.

Contract rent is the monthly rent agreed to or contracted for, regardless of any furnishings, utilities, fees, meals, or services that may be included. For vacant units, it is the monthly rent asked for the rental unit at the time of enumeration.

If the contract rent includes rent for a business unit or for living quarters occupied by another household, the respondent was instructed to report that part of the rent estimated to be for his or her unit only. Respondents were asked to report rent only for the housing unit enumerated and to exclude any rent paid for additional units or for business premises.

If a renter pays rent to the owner of a condominium or cooperative, and the condominium fee or cooperative carrying charge is also paid by the renter to the owner, the respondent was instructed to include the fee or carrying charge.

If a renter receives payments from lodgers or roomers who are listed as members of the household, the respondent was instructed to report the rent without deduction for any payments received from the lodgers or roomers. The respondent was instructed to report the rent agreed to or contracted for even if paid by someone else such as friends or relatives living elsewhere, or a church or welfare agency.

In some tabulations, contract rent is presented for all renter-occupied housing units, as well as specified renter-occupied and specified vacant-for-rent units. Specified renter-occupied and specified vacant-for-rent units exclude one-family houses on 10 or more acres. (For more information on rent, see the discussion under ''Gross Rent'' in census products containing sample data.)

Median and Quartile Contract Rent—The median divides the rent distribution into two equal parts. Quartiles divide the rent distribution into four equal parts. In computing median and quartile contract rent, units reported as ''No cash rent'' are excluded. Median and quartile rent calculations are rounded to the nearest whole dollar. (For more information on medians and quartiles, see the discussion under ''Derived Measures.'')

Aggregate Contract Rent—To calculate aggregate contract rent, the amount assigned for the category ''less than $80'' is $50. The amount assigned to the category ''$1,000 or more'' is $1,250. Mean contract rent is rounded to the nearest whole dollar. (For more information on aggregates and means, see the discussion under ''Derived Measures.'')

Comparability—Data on this item have been collected since 1930. For 1990, quartiles were added because the range of rents and values in the United States has increased in recent years. Upper and lower quartiles can be used to note large rent and value differences among various geographic areas.

DURATION OF VACANCY

The data for duration of vacancy (also referred to as ''months vacant'') were obtained from questionnaire item D, which was completed by census enumerators. The statistics on duration of vacancy refer to the length of time (in months and years) between the date the last occupants moved from the unit and the time of enumeration. The data, therefore, do not provide a direct measure of the total length of time units remain vacant.

For newly constructed units which have never been occupied, the duration of vacancy is counted from the date construction was completed. For recently converted or merged units, the time is reported from the date conversion or merger was completed. Units occupied by an entire household with a usual home elsewhere are assigned to the ''Less than 1 month'' interval.

Comparability—Similar data have been collected since 1960. In 1970 and 1980, these data were shown only for year-round housing units. In 1990, these data are shown for all housing units.

GROUP QUARTERS

All persons not living in households are classified by the Census Bureau as living in group quarters. Two general categories of persons in group quarters are recognized: (1) institutionalized persons and (2) other persons in group quarters (also referred to as ''noninstitutional group quarters''). Information on the housing characteristics of group quarters was not collected in the census.

Institutionalized Persons—Includes persons under formally authorized, supervised care or custody in institutions at the time of enumeration. Such persons are classified as ''patients or inmates'' of an institution regardless of the availability of nursing or medical care, the length of stay, or the number of persons in the institution. Generally, institutionalized persons are restricted to the institutional buildings and grounds (or must have passes or escorts to leave) and thus have limited interaction with the surrounding community. Also, they are generally under the care of trained staff who have responsibility for their safekeeping and supervision.

Institutions include schools, hospitals, or wards for the physically or mentally handicapped; hospitals or wards for mental, tubercular, or chronic disease patients; wards in general and military hospitals for patients who have no usual home elsewhere; hospital wards for drug/alcohol abuse; rooms for long-term care patients in wards or buildings on the grounds of hospitals, nursing homes, convalescent homes, and rest homes for the aged and dependent; juvenile institutions, including homes, schools, hospitals, orphanages, or residential-care facilities for neglected, abused, and dependent children; and correctional institutions, including halfway houses operated for correctional purposes. ''Staff residents''; that is, staff personnel who live at the institution are classified with the ''Noninstitutional group quarters'' population.

Other Persons in Group Quarters (also referred to as ''noninstitutional group quarters'')—Includes all persons who live in group quarters other than institutions. Persons who live in the following living quarters are classified as ''other persons in group quarters'' when there are 10 or more unrelated persons living in the unit; otherwise, these living quarters are classified as housing units.

- Rooming Houses
- Group Homes
- Religious Group Quarters
- College Quarters Off Campus

Persons residing in certain other types of living arrangements are classified as living in ''noninstitutional group quarters'' regardless of the number of people sharing the unit. These include persons residing in the following types of group quarters:

- College Dormitories
- Military Quarters
- Agriculture Workers' Dormitories

- Other Workers' Dormitories
- Emergency Shelters for Homeless Persons (with sleeping facilities)
- Visible in Street Locations
- Dormitories for Nurses and Interns in General and Military Hospitals
- Crews of Maritime Vessels
- Staff Residents of Institutions
- Other Nonhousehold Living Situations
- Living Quarters for Victims of Natural Disasters

Comparability—For the 1990 census, the definition of institutionalized persons was revised so that the definition of ''care'' only includes persons under organized medical or formally-authorized, supervised care or custody. As a result of this change to the institutional definition, maternity homes are classified as noninstitutional rather than institutional group quarters as in previous censuses. The following types of other group quarters are classified as institutional rather than noninstitutional group quarters: ''halfway houses (operated for correctional purposes)'' and ''wards in general and military hospitals for patients who have no usual home elsewhere,'' which includes maternity, neonatal, pediatric, military, and surgical wards of hospitals, other-purpose wards of hospitals, and wards for persons with infectious diseases. These changes should not significantly affect the comparability of data with earlier censuses because of the relatively small number of persons involved.

As in 1980, 10 or more unrelated persons living together were classified as living in noninstitutional group quarters. In 1970, the criteria was six or more unrelated persons.

In 1990 census data products, the phrase ''inmates of institutions'' was changed to ''institutionalized persons.'' Also, persons living in noninstitutional group quarters were referred to as ''other persons in group quarters,'' and the phrase ''staff residents'' was used for staff living in institutions. (For more information on ''Group Quarters,'' see 1990 CP-1, *General Population Characteristics.)*

HISPANIC ORIGIN

The data on Spanish/ Hispanic origin were derived from answers to questionnaire item 7, which was asked of all persons. Persons of Hispanic origin are those who classified themselves in one of the specific Hispanic origin categories listed on the questionnaire—''Mexican,'' ''Puerto Rican,'' or ''Cuban''—as well as those who indicated that they were of ''other Spanish/ Hispanic'' origin. Persons of ''Other Spanish/ Hispanic'' origin are those whose origins are from Spain, the Spanish-speaking countries of Central or South America, or the Dominican Republic, or they are persons of Hispanic origin identifying themselves generally as Spanish, Spanish-American, Hispanic, Hispano, Latino, and so on. Write-in responses to the ''other Spanish/ Hispanic'' category were coded only for sample data.

Origin can be viewed as the ancestry, nationality group, lineage, or country of birth of the person or the person's parents or ancestors before their arrival in the United States. Persons of Hispanic origin may be of any race.

Some tabulations are shown by the Hispanic origin of the householder. In all cases where households, families, or occupied housing units are classified by Hispanic origin, the Hispanic origin of the householder is used. (See the discussion of householder under ''Household Type and Relationship.'')

During direct interviews conducted by enumerators, if a person could not provide a single origin response, he or she was asked to select, based on self-identification, the group which best described his or her origin or descent. If a person could not provide a single group, the origin of the person's mother was used. If a single group could not be provided for the person's mother, the first origin reported by the person was used.

If any household member failed to respond to the Spanish/ Hispanic origin question, a response was assigned by the computer according to the reported entries of other household members by using specific rules of precedence of household relationship. In the processing of sample questionnaires, responses to other questions on the questionnaire, such as ancestry and place of birth, were used to assign an origin before any reference was made to the origin reported by other household members. If an origin was not entered for any household member, an origin was assigned from another household according to the race of the householder. This procedure is a variation of the general imputation process described in Appendix C, Accuracy of the Data.

Comparability—There may be differences between the data on Hispanic origin of the householder based on 100-percent tabulations and sample tabulations. Such differences are the result of sampling variability, nonsampling error, and more extensive edit procedures for the Spanish/ Hispanic origin item on the sample questionnaires. (For more information on sampling variability and nonsampling error, see Appendix C, Accuracy of the Data.)

The 1990 data on Hispanic origin of the householder are generally comparable with those for the 1980 census. However, there are some differences in the format of the Hispanic origin question between the two censuses. For 1990, the word ''descent'' was deleted from the 1980 wording. In addition, the term ''Mexican-Amer.'' used in 1980 was shortened further to ''Mexican-Am.'' to reduce misreporting (of ''American'') in this category detected in the 1980 census. Also, the 1990 question allowed those who reported as ''other Spanish/ Hispanic'' to write in their specific Hispanic origin group. Misreporting in the ''Mexican-Amer.'' category of the 1980 census item on Spanish/ Hispanic origin may affect the comparability of 1980 and 1990

census data for persons of Hispanic origin for certain areas of the country. (For more information on ''Hispanic Origin,'' see 1990 CP-1, *General Population Characteristics.*)

HOUSEHOLD TYPE AND RELATIONSHIP

Household

A household includes all the persons who occupy a housing unit. A housing unit is a house, an apartment, a mobile home, a group of rooms, or a single room that is occupied (or if vacant, is intended for occupancy) as separate living quarters. Separate living quarters are those in which the occupants live and eat separately from any other persons in the building and which have direct access from the outside of the building or through a common hall. The occupants may be a single family, one person living alone, two or more families living together, or any other group of related or unrelated persons who share living arrangements.

In 100-percent tabulations, the count of households or householders always equals the count of occupied housing units. In sample tabulations, the numbers may differ as a result of the weighting process.

Persons Per Household—A measure obtained by dividing the number of persons in households by the number of households (or householders). In cases where persons in households are cross-classified by race or Hispanic origin, persons in the household are classified by the race or Hispanic origin of the householder rather than the race or Hispanic origin of each individual.

Relationship to Householder

Householder—The data on relationship to householder were derived from answers to questionnaire item 2, which was asked of all persons in housing units. One person in each household is designated as the householder. In most cases, this is the person, or one of the persons, in whose name the home is owned, being bought, or rented and who is listed in column 1 of the census questionnaire. If there is no such person in the household, any adult household member 15 years old and over could be designated as the householder.

Households are classified by type according to the sex of the householder and the presence of relatives. Two types of householders are distinguished: a family householder and a nonfamily householder. A family householder is a householder living with one or more persons related to him or her by birth, marriage, or adoption. The householder and all persons in the household related to him or her are family members. A nonfamily householder is a householder living alone or with nonrelatives only.

Spouse—Includes a person married to and living with a householder. This category includes persons in formal marriages, as well as persons in common-law marriages.

The number of spouses is equal to the number of ''married-couple families'' or ''married-couple households'' in 100-percent tabulations. The number of spouses, however, is generally less than half of the number of ''married persons with spouse present'' in sample tabulations, since more than one married couple can live in a household, but only spouses of householders are specifically identified as ''spouse.'' For sample tabulations, the number of ''married persons with spouse present'' includes married-couple subfamilies and married-couple families.

Child—Includes a son or daughter by birth, a stepchild, or adopted child of the householder, regardless of the child's age or marital status. The category excludes sons-in-law, daughters-in-law, and foster children.

Own Child—A never-married child under 18 years who is a son or daughter by birth, a stepchild, or an adopted child of the householder. In certain tabulations, own children are further classified as living with two parents or with one parent only. Own children of the householder living with two parents are by definition found only in married-couple families.

''Related children'' in a family include own children and all other persons under 18 years of age in the household, regardless of marital status, who are related to the householder, except the spouse of the householder. Foster children are not included since they are not related to the householder.

Other Relatives—In tabulations, includes any household member related to the householder by birth, marriage, or adoption, but not included specifically in another relationship category.

Nonrelatives—Includes any household member, including foster children not related to the householder by birth, marriage, or adoption.

When relationship is not reported for an individual, it is imputed according to the responses for age, sex, and marital status for that person while maintaining consistency with responses for other individuals in the household. (For more information on imputation, see Appendix C, Accuracy of the Data.)

Unrelated Individual

An unrelated individual is: (1) a householder living alone or with nonrelatives only, (2) a household member who is not related to the householder, or (3) a person living in group quarters who is not an inmate of an institution.

Family Type

A family consists of a householder and one or more other persons living in the same household who are related to the householder by birth, marriage, or adoption.

All persons in a household who are related to the householder are regarded as members of his or her family. A household can contain only one family for purposes of census tabulations. Not all households contain families since a household may comprise a group of unrelated persons or one person living alone.

Families are classified by type as either a ''married-couple family'' or ''other family'' according to the sex of the householder and the presence of relatives. The data on family type are based on answers to questions on sex and relationship which were asked on a 100-percent basis.

Married-Couple Family—A family in which the householder and his or her spouse are enumerated as members of the same household.

Other Family:

Male Householder, No Wife Present—A family with a male householder and no spouse of householder present.

Female Householder, No Husband Present—A family with a female householder and no spouse of householder present.

Persons Per Family—A measure obtained by dividing the number of persons in families by the total number of families (or family householders). In cases where the measure, ''persons in family'' or ''persons per family'' are cross-tabulated by race or Hispanic origin, the race or Hispanic origin refers to the householder rather than the race or Hispanic origin of each individual.

Comparability—The 1990 definition of a household is the same as that used in 1980. The 1980 relationship category ''Son/ daughter'' has been replaced by two categories, ''Natural-born or adopted son/ daughter'' and ''Stepson/ stepdaughter.'' ''Grandchild'' has been added as a separate category. The 1980 nonrelative categories: ''Roomer, boarder'' and ''Partner, roommate'' have been replaced by the categories ''Roomer, boarder, or foster child,'' ''Housemate, roommate,'' and ''Unmarried partner.'' The 1980 nonrelative category ''Paid employee'' has been dropped.

MARITAL STATUS

The data on marital status were derived from answers to questionnaire item 6, which was asked of all persons. The marital status classification refers to the status at the time of enumeration. Data on marital status are tabulated only for persons 15 years old and over.

All persons were asked whether they were ''now married,'' ''widowed,'' ''divorced,'' ''separated,'' or ''never married.'' Couples who live together (unmarried persons, persons in common-law marriages) were allowed to report the marital status they considered the most appropriate.

When marital status was not reported, it was imputed according to the relationship to the householder and sex and age of the person. (For more information on imputation, see Appendix C, Accuracy of the Data.)

Comparability—The 1990 marital status definitions are the same as those used in 1980 with the exception of the term ''never married'' which replaces the term ''single'' in tabulations. A general marital status question has been asked in every census since 1880.

MEALS INCLUDED IN RENT

The data on meals included in the rent were obtained from questionnaire item H7b, which was asked of all occupied housing units that were rented for cash and all vacant housing units that were for rent at the time of enumeration.

The statistics on meals included in rent are presented for specified renter-occupied and specified vacant-for-rent units. Specified renter-occupied and specified vacant-for-rent units exclude one-family houses on 10 or more acres. (For more information, see the discussion under ''Contract Rent.'')

Comparability—This is a new item in 1990. It is intended to measure ''congregate'' housing which is generally considered to be housing units where the rent includes meals and other services, such as transportation to shopping and recreation.

PERSONS IN UNIT

This item is based on the 100-percent count of persons in occupied housing units. All persons occupying the housing unit are counted, including the householder, occupants related to the householder, and lodgers, roomers, boarders, and so forth.

The data on ''persons in unit'' show the number of housing units occupied by the specified number of persons. The phrase ''persons in unit'' is used for housing tabulations, ''persons in households'' for population items. Figures for ''persons in unit'' match those for ''persons in household'' for 100-percent data products. In sample products, they may differ because of the weighting process.

Median Persons in Unit—In computing median persons in unit, a whole number is used as the midpoint of an interval; thus, a unit with 4 persons is treated as an interval ranging from 3.5 to 4.5 persons. Median persons is rounded to the nearest hundredth. (For more information on medians, see the discussion under ''Derived Measures.'')

Persons in Occupied Housing Units—This is the total population minus those persons living in group quarters. ''Persons per occupied housing unit'' is computed by dividing the population living in housing units by the number of occupied housing units.

PERSONS PER ROOM

''Persons per room'' is obtained by dividing the number of persons in each occupied housing unit by the number of rooms in the unit. Persons per room is rounded to the nearest hundredth. The figures shown refer, therefore, to the number of occupied housing units having the specified ratio of persons per room.

Mean Persons Per Room—This is computed by dividing persons in housing units by the aggregate number of rooms. This is intended to provide a measure of utilization. A higher mean may indicate a greater degree of utilization or crowding; a low mean may indicate under-utilization. (For more information on means, see the discussion under ''Derived Measures.'')

RACE

The data on race were derived from answers to questionnaire item 4, which was asked of all persons. The concept of race as used by the Census Bureau reflects self-identification; it does not denote any clear-cut scientific definition of biological stock. The data for race represent self-classification by people according to the race with which they most closely identify. Furthermore, it is recognized that the categories of the race item include both racial and national origin or socio-cultural groups.

During direct interviews conducted by enumerators, if a person could not provide a single response to the race question, he or she was asked to select, based on self-identification, the group which best described his or her racial identity. If a person could not provide a single race response, the race of the mother was used. If a single race response could not be provided for the person's mother, the first race reported by the person was used. In all cases where occupied housing units, households, or families are classified by race, the race of the householder was used.

The racial classification used by the Census Bureau generally adheres to the guidelines in Federal Statistical Directive No. 15, issued by the Office of Management and Budget, which provides standards on ethnic and racial categories for statistical reporting to be used by all Federal agencies. In this report, data are presented for housing units classified by the race of the householder. The racial categories used in the 1990 census data products are provided below.

White—Includes persons who indicated their race as ''White'' or reported entries such as Canadian, German, Italian, Lebanese, Near Easterner, Arab, or Polish.

Black—Includes persons who indicated their race as ''Black or Negro'' or reported entries such as African American, Afro-American, Black Puerto Rican, Jamaican, Nigerian, West Indian, or Haitian.

American Indian, Eskimo, or Aleut—Includes persons who classified themselves as such in one of the specific race categories identified below.

American Indian—Includes persons who indicated their race as ''American Indian,'' entered the name of an Indian tribe, or reported such entries as Canadian Indian, French-American Indian, or Spanish-American Indian.

Eskimo—Includes persons who indicated their race as ''Eskimo'' or reported entries such as Arctic Slope, Inupiat, and Yupik.

Aleut—Includes persons who indicated their race as ''Aleut'' or reported entries such as Alutiiq, Egegik, and Pribilovian.

Asian or Pacific Islander—Includes persons who reported in one of the Asian or Pacific Islander groups listed on the questionnaire or who provided write-in responses such as Thai, Nepali, or Tongan. A more detailed listing of the groups comprising the Asian or Pacific Islander population is presented in table A below. In some data products, information is presented separately for the Asian population and the Pacific Islander population.

Asian—Includes ''Chinese,'' ''Filipino,'' ''Japanese,'' ''Asian Indian,'' ''Korean,'' ''Vietnamese,'' and ''Other Asian.'' In some tables, ''Other Asian'' may not be shown separately, but is included in the total Asian population.

Chinese—Includes persons who indicated their race as ''Chinese'' or who identified themselves as Cantonese, Tibetan, or Chinese American. In standard census reports, persons who reported as ''Taiwanese'' or ''Formosan'' are included here with Chinese. In special reports on the Asian or Pacific Islander population, information on persons who identified themselves as Taiwanese are shown separately.

Filipino—Includes persons who indicated their race as ''Filipino'' or reported entries such as Philipino, Philipine, or Filipino American.

Japanese—Includes persons who indicated their race as ''Japanese'' and persons who identified themselves as Nipponese or Japanese American.

Asian Indian—Includes persons who indicated their race as ''Asian Indian'' and persons who identified themselves as Bengalese, Bharat, Dravidian, East Indian, or Goanese.

Korean—Includes persons who indicated their race as ''Korean'' and persons who identified themselves as Korean American.

Vietnamese—Includes persons who indicated their race as ''Vietnamese'' and persons who identified themselves as Vietnamese American.

Cambodian—Includes persons who provided a write-in response such as Cambodian or Cambodia.

Hmong—Includes persons who provided a write-in response such as Hmong, Laohmong, or Mong.

Laotian—Includes persons who provided a write-in response such as Laotian, Laos, or Lao.

Thai—Includes persons who provided a write-in response such as Thai, Thailand, or Siamese.

Other Asian—Includes persons who provided a write-in response of Bangladeshi, Burmese, Indonesian, Pakistani, Sri Lankan, Amerasian, or Eurasian. See table A for other groups comprising ''Other Asian.''

Pacific Islander—Includes persons who indicated their race as ''Pacific Islander'' by classifying themselves into one of the following race categories or identifying themselves as one of the Pacific Islander cultural groups of Polynesian, Micronesian, or Melanesian.

Hawaiian—Includes persons who indicated their race as ''Hawaiian'' as well as persons who identified themselves as Part Hawaiian or Native Hawaiian.

Samoan—Includes persons who indicated their race as ''Samoan'' or persons who identified themselves as American Samoan or Western Samoan.

Guamanian—Includes persons who indicated their race as ''Guamanian'' or persons who identified themselves as Chamorro or Guam.

Other Pacific Islander—Includes persons who provided a write-in response of a Pacific Islander group such as Tahitian, Northern Mariana Islander, Palauan, Fijian, or a cultural group such as Polynesian, Micronesian, or Melanesian. See table A for other groups comprising ''Other Pacific Islander.''

Other Race—Includes all other persons not included in the ''White,'' ''Black,'' ''American Indian, Eskimo, or Aleut,'' and the ''Asian or Pacific Islander'' race categories described above. Persons reporting in the ''Other race'' category and providing write-in entries such as multiracial, multiethnic, mixed, interracial, Wesort, or a Spanish/ Hispanic origin group (such as Mexican, Cuban, or Puerto Rican) are included here.

Written entries to three categories on the race item—''Indian (Amer.),'' ''Other Asian or Pacific Islander (API),'' and ''Other race''—were reviewed, edited, and coded by subject matter specialists. (For more information on the coding operation, see the section below that discusses ''Comparability.'')

If the race entry for a member of a household was missing on the questionnaire, race was assigned based upon the reported entries of race by other household members using specific rules of precedence of household relationship. For example, if race was missing for the daughter of the householder, then the race of her mother (as female householder or female spouse) would be assigned. If there was no female householder or spouse in the household, the daughter would be assigned her father's (male householder) race. If race was not reported for anyone in the household, the race of a householder in a previously processed household was assigned. This procedure is a variation of the general imputation procedures described in Appendix C, Accuracy of the Data.

Limitation of the Data—In the 1990 census, respondents sometimes did not fill in a circle or filled the ''Other race'' circle and wrote in a response, such as Arab, Polish, or African American in the shared write-in box for ''Other race'' and ''Other API'' responses. During the automated coding process, these responses were edited and assigned to the appropriate racial designation. Also, some Hispanic origin persons did not fill in a circle, but provided entries such as Mexican or Puerto Rican. These persons were classified in the ''Other race'' category during the coding and editing process. Since sample processing included additional editing, there may be some minor differences between sample data and 100-percent data.

Comparability—Differences between the 1990 census and earlier censuses affect the comparability of data for certain racial groups. The 1990 census was the first census to undertake, on a 100-percent basis, an automated review, edit, and coding operation for written responses to the race item. The automated coding system used in the 1990 census greatly reduced the potential for error associated with a clerical review. Specialists with a thorough knowledge of the race subject matter reviewed, edited, coded, and resolved inconsistent or incomplete responses. In the 1980 census, there was only a limited clerical review of the race responses on the 100-percent forms with a full clerical review conducted only on the sample questionnaires.

Another major difference between the 1990 and preceding censuses is the handling of the write-in responses for the Asian or Pacific Islander populations. In addition to the nine Asian or Pacific Islander categories shown on the questionnaire under the spanner ''Asian or Pacific Islander (API),'' the 1990 census race item provided a new residual category, ''Other API,'' for Asian or Pacific Islander persons who did not report in one of the listed Asian or Pacific Islander groups. During the coding operation, write-in responses for ''Other API'' were reviewed, coded, and assigned to the appropriate classification. For example, in 1990, a write-in entry of Laotian, Thai, or Javanese is classified as ''Other Asian,'' while a write-in entry of Tongan or Fijian is classified as ''Other Pacific Islander.''

Table A. **Asian or Pacific Islander Groups Reported in the 1990 Census**

Asian	Pacific Islander
Chinese	Hawaiian
Filipino	Samoan
Japanese	Guamanian
Asian Indian	Other Pacific Islander[1]
Korean	Carolinian
Vietnamese	Fijian
Cambodian	Kosraean
Hmong	Melanesian[3]
Laotian	Micronesian[3]
Thai	Northern Mariana Islander
Other Asian[1]	Palauan
Bangladeshi	Papua New Guinean
Bhutanese	Ponapean (Pohnpeian)
Borneo	Polynesian[3]
Burmese	Solomon Islander
Celebesian	Tahitian
Ceram	Tarawa Islander
Indochinese	Tokelauan
Indonesian	Tongan
Iwo-Jiman	Trukese (Chuukese)
Javanese	Yapese
Malayan	Pacific Islander, not specified
Maldivian	
Nepali	
Okinawan	
Pakistani	
Sikkim	
Singaporean	
Sri Lankan	
Sumatran	
Asian, not specified[2]	

[1]In some data products, specific groups listed under ''Other Asian'' or ''Other Pacific Islander'' are shown separately. Groups not shown are tabulated as ''All other Asian'' or ''All other Pacific Islander,'' respectively.

[2]Includes entries such as Asian American, Asian, Asiatic, Amerasian, and Eurasian.

[3]Polynesian, Micronesian, and Melanesian are Pacific Islander cultural groups.

In the 1980 census, the nine Asian or Pacific Islander groups were also listed separately. However, persons not belonging to these nine groups wrote in their specific racial group under the ''Other'' race category. Persons with a written entry such as Laotian, Thai, or Tongan, were tabulated and published as ''Other race'' in the 100-percent processing operation in 1980, but were reclassified as ''Other Asian and Pacific Islander'' in 1980 sample tabulations. In 1980 special reports on the Asian or Pacific Islander populations, data were shown separately for ''Other Asian'' and ''Other Pacific Islander.''

Another difference between the 1990 and preceding censuses is the approach taken when persons of Spanish/ Hispanic origin did not report in a specific race category but reported as ''Other race'' or ''Other.'' These persons commonly provided a write-in entry such as Mexican, Venezuelan, or Latino. In the 1990 and 1980 censuses, these entries remained in the ''Other race'' or ''Other'' category, respectively. In the 1970 census, most of these persons were included in the ''White'' category. (For more information on ''Race,'' see 1990 CP-1, *General Population Characteristics*.)

ROOMS

The data on rooms were obtained from questionnaire item H3, which was asked at both occupied and vacant housing units. The statistics on rooms are in terms of the number of housing units with a specified number of rooms. The intent of this question is to count the number of whole rooms used for living purposes.

For each unit, rooms include living rooms, dining rooms, kitchens, bedrooms, finished recreation rooms, enclosed porches suitable for year-round use, and lodger's rooms. Excluded are strip or pullman kitchens, bathrooms, open porches, balconies, halls or foyers, half-rooms, utility rooms, unfinished attics or basements, or other unfinished space used for storage. A partially divided room is a separate room only if there is a partition from floor to ceiling, but not if the partition consists solely of shelves or cabinets.

Median Rooms—This measure divides the room distribution into two equal parts, one-half of the cases falling below the median number of rooms and one-half above the median. In computing median rooms, the whole number is used as the midpoint of the interval; thus, the category ''3 rooms'' is treated as an interval ranging from 2.5 to 3.5 rooms. Median rooms is rounded to the nearest tenth. (For more information on medians, see the discussion under ''Derived Measures.'')

Aggregate Rooms—To calculate aggregate rooms, an arbitrary value of ''10'' is assigned to rooms for units falling within the terminal category, ''9 or more.'' (For more information on aggregates and means, see the discussion under ''Derived Measures.'')

Comparability—Data on rooms have been collected since 1940. In 1970 and 1980, these data were shown only for year-round housing units. In 1990, these data are shown for all housing units.

SEX

The data on sex were derived from answers to questionnaire item 3, which was asked of all persons. For most cases in which sex was not reported, it was determined by the appropriate entry from the person's given name and household relationship. Otherwise, sex was imputed according to the relationship to the householder and the age and marital status of the person. (For more information on imputation, see Appendix C, Accuracy of the Data.)

Comparability—A question on the sex of individuals has been asked of the total population in every census.

TENURE

The data for tenure were obtained from questionnaire item H4, which was asked at all occupied housing units. All occupied housing units are classified as either owner occupied or renter occupied.

Owner Occupied—A housing unit is owner occupied if the owner or co-owner lives in the unit even if it is mortgaged or not fully paid for. The owner or co-owner must live in the unit and usually is the person listed in column 1 of the questionnaire. The unit is ''Owned by you or someone in this household with a mortgage or loan'' if it is being purchased with a mortgage or some other debt arrangement such as a deed of trust, trust deed, contract to purchase, land contract, or purchase agreement. The unit is also considered owned with a mortgage if it is built on leased land and there is a mortgage on the unit.

A housing unit is ''Owned by you or someone in this household free and clear (without a mortgage)'' if there is no mortgage or other similar debt on the house, apartment, or mobile home including units built on leased land if the unit is owned outright without a mortgage. Although owner-occupied housing units are divided between mortgaged and owned free and clear on the questionnaire, census data products containing 100-percent data show only total owner-occupied counts. More extensive mortgage information was collected on the long-form questionnaire and are shown in census products containing sample data.

Renter Occupied—All occupied housing units which are not owner occupied, whether they are rented for cash rent or occupied without payment of cash rent, are classified as renter occupied. ''No cash rent'' units are separately identified in the rent tabulations. Such units are generally provided free by friends or relatives or in exchange for services such as a resident manager, caretaker, minister, or tenant farmer. Housing units on military bases also are classified in the ''No cash rent'' category.

''Rented for cash rent'' includes units in continuing care, sometimes called life care arrangements. These arrangements usually involve a contract between one or more individuals and a health services provider guaranteeing the individual shelter, usually a house or apartment, and services, such as meals or transportation to shopping or recreation.

Comparability—Data on tenure have been collected since 1890. In 1970, the question on tenure also included a category for condominium and cooperative ownership. In 1980, condominium units and cooperatives were dropped from the tenure item, and since 1980, only condominium units are identified in a separate question.

For 1990, the response categories were expanded to allow the respondent to report whether the unit was owned with a mortgage or free and clear (without a mortgage). The distinction between units owned with a mortgage and units owned free and clear was added in 1990 to improve the count of owner-occupied units. Research after the 1980 census indicated some respondents did not consider their units owned if they had a mortgage.

UNITS IN STRUCTURE

The data on units in structure (also referred to as ''type of structure'') were obtained from questionnaire item H2, which was asked at all housing units. A structure is a separate building that either has open spaces on all sides or is separated from other structures by dividing walls that extend from ground to roof. In determining the number of units in a structure, all housing units, both occupied and vacant, are counted. Stores or office space are excluded.

The statistics are presented for the number of housing units in structures of specified type and size, not for the number of residential buildings.

1-Unit, Detached—This is a 1-unit structure detached from any other structure; that is, with open space on all four sides. Such structures are considered detached even if they have an adjoining shed or garage. A one-family house which contains a business is considered detached as long as the building has open space on all four sides. Mobile homes or trailers to which one or more permanent rooms have been added or built are also included.

1-Unit, Attached—This is a 1-unit structure which has one or more walls extending from ground to roof separating it from adjoining structures. In row houses (sometimes called townhouses), double houses, or houses attached to non-residential structures, each house is a separate, attached structure if the dividing or common wall goes from ground to roof.

2 or More Units—These are units in structures containing 2 or more housing units, further categorized as units in structures with 2, 3 or 4, 5 to 9, 10 to 19, 20 to 49, and 50 or more units.

Mobile Home or Trailer—Both occupied and vacant mobile homes to which no permanent rooms have been added are counted in this category. Mobile homes or trailers used only for business purposes or for extra sleeping space and mobile homes or trailers for sale on a dealer's lot, at the factory, or in storage are not counted in the housing inventory.

Other—This category is for any living quarters occupied as a housing unit that does not fit the previous categories. Examples that fit this category are houseboats, railroad cars, campers, and vans.

Comparability—Data on units in structure have been collected since 1940 and on mobile homes and trailers since 1950. In 1970 and 1980, these data were shown only for year-round housing units. In 1990, these data are shown for all housing units. In 1980, the data were collected on a sample basis. The category, ''Boat, tent, van, etc.'' was replaced in 1990 by the category, ''Other.'' In some areas, the proportion of units classified as ''Other'' is far larger than the number of units that were classified as ''Boat, tent, van, etc.'' in 1980.

USUAL HOME ELSEWHERE

The data for usual home elsewhere were obtained from questionnaire item B, which was completed by census employees. A housing unit temporarily occupied at the

time of enumeration entirely by persons with a usual residence elsewhere is classified as vacant. The occupants are classified as having a ''Usual home elsewhere'' and are counted at the address of their usual place of residence. Typical examples are people in a vacation home, persons renting living quarters temporarily for work, and migrant workers.

Limitation of the Data—Evidence from previous censuses suggests that in some areas enumerators marked units as ''vacant—usual home elsewhere'' when they should have marked ''vacant—regular.''

Comparability—Data for usual home elsewhere were tabulated for the first time in 1980.

VACANCY STATUS

The data on vacancy status were obtained from questionnaire item C1, which was completed by census enumerators. Vacancy status and other characteristics of vacant units were determined by enumerators obtaining information from landlords, owners, neighbors, rental agents, and others. Vacant units are subdivided according to their housing market classification as follows:

For Rent—These are vacant units offered ''for rent'' and vacant units offered either ''for rent or for sale.''

For Sale Only—These are vacant units being offered ''for sale only,'' including units in cooperatives and condominium projects if the individual units are offered ''for sale only.''

Rented or Sold, Not Occupied—If any money rent has been paid or agreed upon but the new renter has not moved in as of the date of enumeration, or if the unit has recently been sold but the new owner has not yet moved in, the vacant unit is classified as ''rented or sold, not occupied.''

For Seasonal, Recreational, or Occasional Use—These are vacant units used or intended for use only in certain seasons or for weekend or other occasional use throughout the year. Seasonal units include those used for summer or winter sports or recreation, such as beach cottages and hunting cabins. Seasonal units may also include quarters for such workers as herders and loggers. Interval ownership units, sometimes called shared ownership or time-sharing condominiums, also are included here.

For Migrant Workers—These include vacant units intended for occupancy by migratory workers employed in farm work during the crop season. (Work in a cannery, a freezer plant, or a food processing plant is not farm work.)

Other Vacant—If a vacant unit does not fall into any of the classifications specified above, it is classified as ''other vacant.'' For example, this category includes units held for occupancy by a caretaker or janitor, and units held for personal reasons of the owner.

Homeowner Vacancy Rate—This is the percentage relationship between the number of vacant units for sale and the total homeowner inventory. It is computed by dividing the number of vacant units for sale only by the sum of the owner-occupied units and the number of vacant units that are for sale only.

Rental Vacancy Rate—This is the percentage relationship of the number of vacant units for rent to the total rental inventory. It is computed by dividing the number of vacant units for rent by the sum of the renter-occupied units and the number of vacant units for rent.

Comparability—Data on vacancy status have been collected since 1940. For 1990, the category, ''seasonal/ recreational/ occasional use'' combined vacant units classified in 1980 as ''seasonal or migratory'' and ''held for occasional use.'' Also, in 1970 and 1980, housing characteristics were generally presented only for year-round units. In 1990, housing characteristics are shown for all housing units.

VALUE

The data on value (also referred to as ''price asked'' for vacant units) were obtained from questionnaire item H6, which was asked at housing units that were owned, being bought, or vacant for sale at the time of enumeration. Value is the respondent's estimate of how much the property (house and lot, mobile home and lot, or condominium unit) would sell for if it were for sale. If the house or mobile home is owned or being bought, but the land on which it sits is not, the respondent was asked to estimate the combined value of the house or mobile home and the land. For vacant units, value is the price asked for the property.

Value is tabulated separately for all owner-occupied and vacant-for-sale-only housing units, owner-occupied and vacant-for-sale mobile homes or trailers, and specified owner-occupied and specified vacant-for-sale-only housing units. Specified owner-occupied and specified vacant-for-sale-only housing units include only one-family houses on less than 10 acres without a business or medical office on the property. The data for ''specified'' units exclude mobile homes, houses with a business or medical office, houses on 10 or more acres, and housing units in multi-unit buildings.

Median and Quartile Value—The median divides the value distribution into two equal parts. Quartiles divide the value distribution into four equal parts. These measures are rounded to the nearest hundred dollars. (For more information on medians and quartiles, see the discussion under ''Derived Measures.'')

Aggregate Value—To calculate aggregate value, the amount assigned for the category ''Less than $10,000'' is $9,000. The amount assigned to the category ''$500,000 or more''

is $600,000. Mean value is rounded to the nearest hundred dollars. (For more information on aggregates and means, see the discussion under ''Derived Measures.'')

Comparability—In 1980, value was asked only at owner-occupied or vacant-for-sale one-family houses on less than 10 acres with no business or medical office on the property and at all owner-occupied or vacant-for-sale condominium housing units. Mobile homes were excluded. Value data were presented for specified owner-occupied housing units, specified vacant-for-sale-only housing units, and owner-occupied condominium housing units.

In 1990, the question was asked at all owner-occupied or vacant-for-sale-only housing units with no exclusions. Data presented for specified owner-occupied and specified vacant-for-sale-only housing units will include one-family condominium houses but not condominiums in multi-unit structures since condominium units are now identified only in long-form questionnaires.

For 1990, quartiles have been added because the range of values and rents in the United States has increased in recent years. Upper and lower quartiles can be used to note large value and rent differences among various geographic areas.

DERIVED MEASURES

Census data products include various derived measures such as medians, means, and percentages, as well as certain rates and ratios. Derived measures which round to less than 0.1 are not shown but indicated as zero. In printed reports, zero is indicated by showing a dash (–).

Interpolation

Interpolation is frequently used in calculating medians or quartiles based on interval data and in approximating standard errors from tables. Linear interpolation is used to estimate values of a function between two known values. ''Pareto interpolation'' is an alternative to linear interpolation. It is used by the Census Bureau in calculating median income within intervals wider than $2,500. In Pareto interpolation, the logarithm of the median is derived by interpolating between the logarithms of the upper and lower income limits of the median category.

Mean

This measure represents an arithmetic average of a set of values. It is derived by dividing the sum of a group of numerical items (or aggregate) by the total number of items. Aggregates are used in computing mean values. For example, mean family income is obtained by dividing the aggregate of all income reported by persons in families by the total number of families. (Additional information on means and aggregates is included in the separate explanations of many population and housing subjects.)

Median

This measure represents the middle value in a distribution. The median divides the total frequency into two equal parts: one-half of the cases fall below the median and one-half of the cases exceed the median. The median is computed on the basis of the distribution as tabulated, which is sometimes more detailed than the distribution shown in specific census publications and other data products.

In reports, if the median falls within the upper interval of an open-ended distribution, the median is shown as the initial value of the interval followed by a plus sign (+), or if within the lower interval, the median is shown as the upper value of the category followed by a minus sign (–). For summary tape files, if the median falls within the upper or lower interval, it is set to a specified value. (Additional information on medians is included in the separate explanations of many population and housing subjects.)

Percentages, Rates, and Ratios

These measures are frequently presented in census products and are used to compare two numbers or two sets of measurements. These comparisons are made in two ways: (1) subtraction which provides an absolute measure of the difference between two items and (2) the quotient of two numbers which provides a relative measure of difference.

Quartile

This measure divides a distribution into four equal parts. The first quartile (or lower quartile) is the value that defines the upper limit of the lowest one-quarter of the cases. The second quartile is the median. The third quartile (or upper quartile) defines the lower limit of the upper one-quarter of the cases in the distribution. The difference between the upper and lower quartiles is called the interquartile range. This interquartile range is less affected by wide variations than is the mean. Quartiles are presented for certain financial characteristics such as housing value and rent.

APPENDIX C.
Accuracy of the Data

CONTENTS

Confidentiality of the Data C–1
Editing of Unacceptable Data C–1
Sources of Error C–1

CONFIDENTIALITY OF THE DATA

To maintain confidentiality required by law (Title 13, United States Code), the Bureau of the Census applies a confidentiality edit to assure published data do not disclose information about specific individuals, households, and housing units. The result is that a small amount of uncertainty is introduced into some of the census characteristics to prevent identification of specific individuals, households, or housing units. The edit is controlled so that the counts of total persons, totals by race and American Indian tribe, Hispanic origin, and age 18 years and over are *not affected* by the confidentiality edit and are published as collected. In addition, total counts for housing units by tenure are not affected by this edit.

The confidentiality edit is conducted by selecting a sample of census households from the 100-percent data internal census files and interchanging its data with other households that have identical characteristics on a set of selected key variables but are in different geographic locations within the same State. To provide more protection for ''small areas,'' a higher sampling rate was used for these areas. The net result of this procedure is that the data user's ability to obtain census data, particularly for small areas and subpopulation groups, has been significantly enhanced.

EDITING OF UNACCEPTABLE DATA

The objective of the processing operation is to produce a set of data that describes the population as accurately and clearly as possible. To meet this objective, questionnaires were edited during field data collection operations for consistency, completeness, and acceptability. Questionnaires were also reviewed by census clerks for omissions, certain inconsistencies, and population coverage. For example, write-in entries such as ''Don't know'' or ''NA'' were considered unacceptable. For some district offices, the initial edit was automated; however, for the majority of the district offices, it was performed by clerks. As a result of this operation, a telephone or personal visit followup was made to obtain missing information. Potential coverage errors were included in the followup, as well as a sample of questionnaires with omissions or inconsistencies.

Subsequent to field operations, remaining incomplete or inconsistent information on the questionnaires was assigned using imputation procedures during the final automated edit of the collected data. Allocations, or computer assignments of acceptable codes in place of unacceptable entries or blanks, are needed most often when an entry for a given item is lacking or when the information reported for a person or housing unit on that item is inconsistent with other information for that same person or housing unit. As in previous censuses, the general procedure for changing unacceptable entries was to assign an entry for a person or housing unit that was consistent with entries for persons or housing units with similar characteristics. The assignment of acceptable codes in place of blanks or unacceptable entries enhances the usefulness of the data.

Another way in which corrections were made during the computer editing process was through substitution; that is, the assignment of a full set of characteristics for a person or housing unit. When there was an indication that a housing unit was occupied, but the questionnaire contained no information for the people within the household, or the occupants were not listed on the questionnaire, a previously accepted household was selected as a substitute, and the full set of characteristics for the substitute was duplicated. The assignment of the full set of housing characteristics occurred when there was no housing information available. If the housing unit was determined to be occupied, the housing characteristics were assigned from a previously processed occupied unit. If the housing unit was vacant, the housing characteristics were assigned from a previously processed vacant unit.

SOURCES OF ERROR

In any large-scale statistical operation, such as the 1990 decennial census, human- and machine-related errors occur. These errors are commonly referred to as nonsampling errors. Such errors include not enumerating every household or every person in the population, not obtaining all required information from the respondents, obtaining incorrect or inconsistent information, and recording information incorrectly. In addition, errors can occur during the field review of the enumerators' work, during clerical handling of the census questionnaires, or during the electronic processing of the questionnaires.

To reduce various types of nonsampling errors, a number of techniques were implemented during the planning, development of the mailing address list, data collection, and data processing activities. Quality assurance methods

were used throughout the data collection and processing phases of the census to improve the quality of the data. A reinterview program was designed to minimize the errors in the data collection phase for enumerator-filled questionnaires.

Several coverage improvement programs were implemented during the development of the census address list and census enumeration and processing to minimize undercoverage of the population and housing units. These programs were developed based on experience from the 1980 decennial census and results from the 1990 decennial census testing cycle. In developing and updating the census address list, the Census Bureau used a variety of specialized procedures in different parts of the country.

- For larger urban areas, the Census Bureau purchased and coded address lists, had the United States Postal Service (USPS) review and update this list, and conducted a dependent canvass and update operation. Prior to mailout, local officials were given the opportunity to examine block counts of address listings (local review) and identify possible errors, and the USPS conducted a final review.
- For small cities and suburban and selected rural parts of the country, the Census Bureau created the address list through a listing operation that occurred in 1988 and 1989. For the addresses listed in 1988, the USPS reviewed and updated this list, and the Census Bureau reconciled USPS corrections through a field check; prior to mailout, the USPS conducted a final review of these addresses, and local officials participated in reviewing block counts of address listings.

Coverage improvement programs continued during and after mailout. The Census Bureau (rather than the USPS) delivered census questionnaires in the rural and seasonal housing areas listed in 1989 and in inner-city public housing developments. Computer and clerical edits and telephone and personal visit followups contributed to improved coverage.

APPENDIX D.
Collection and Processing Procedures

CONTENTS

Data Collection Procedures ---------- D–2
Enumeration and Residence Rules ---------- D–1
Processing Procedures ---------- D–4

ENUMERATION AND RESIDENCE RULES

In accordance with census practice dating back to the first United States census in 1790, each person was to be enumerated as an inhabitant of his or her ''usual residence'' in the 1990 census. Usual residence is the place where the person lives and sleeps most of the time or considers to be his or her usual residence. This place is not necessarily the same as the person's legal residence or voting residence. In the vast majority of cases, however, the use of these different bases of classification would produce substantially the same statistics, although there might be appreciable differences for a few areas.

The implementation of this practice has resulted in the establishment of rules for certain categories of persons whose usual place of residence is not immediately apparent. Furthermore, this practice means that persons were not always counted as residents of the place where they happened to be staying on Census Day (April 1, 1990).

Enumeration Rules

Each person whose usual residence was in the United States was to be included in the census, without regard to the person's legal status or citizenship. In a departure from earlier censuses, foreign diplomatic personnel participated voluntarily in the census, regardless of their residence on or off the premises of an embassy. As in previous censuses, persons in the United States specifically excluded from the census were foreign travelers who had not established a residence.

Americans with a usual residence outside the United States were not enumerated in the 1990 census. United States military and Federal civilian employees, and their dependents overseas, are included in the population counts for States for purposes of Congressional apportionment, but are excluded from all other tabulations for States and their subdivisions. The counts of United States military and Federal civilian employees, and their dependents, were obtained from administrative records maintained by Federal departments and agencies. Other Americans living overseas, such as employees of international agencies and private businesses and students, were not enumerated, nor were their counts obtained from administrative sources. On the other hand, Americans temporarily overseas were to be enumerated at their usual residence in the United States.

Residence Rules

Each person included in the census was to be counted at his or her usual residence—the place where he or she lives and sleeps most of the time or the place where the person considers to be his or her usual home. If a person had no usual residence, the person was to be counted where he or she was staying on April 1, 1990.

Persons temporarily away from their usual residence, whether in the United States or overseas, on a vacation or on a business trip, were counted at their usual residence. Persons who occupied more than one residence during the year were counted at the one they considered to be their usual residence. Persons who moved on or near Census Day were counted at the place they considered to be their usual residence.

Persons in the Armed Forces—Members of the Armed Forces were counted as residents of the area in which the installation was located, either on the installation or in the surrounding community. Family members of Armed Forces personnel were counted where they were living on Census Day (for example, with the Armed Forces person or at another location).

Each Navy ship not deployed to the 6th or 7th Fleet was attributed to the municipality that the Department of the Navy designated as its homeport. If the homeport included more than one municipality, ships berthed there on Census Day were assigned by the Bureau of the Census to the municipality in which the land immediately adjacent to the dock or pier was actually located. Ships attributed to the homeport, but not physically present and not deployed to the 6th or 7th Fleet, were assigned to the municipality named on the Department of the Navy's homeport list. These rules also apply to Coast Guard vessels.

Personnel assigned to each Navy and Coast Guard ship were given the opportunity to report a residence off the ship. Those who did report an off-ship residence in the communities surrounding the homeport were counted there; those who did not were counted as residents of the ship. Personnel on Navy ships deployed to the 6th or 7th Fleet on Census Day were considered to be part of the overseas population.

Persons on Maritime Ships—Persons aboard maritime ships who reported an off-ship residence were counted at that residence. Those who did not were counted as residents of the ship, and were attributed as follows:

1. The port where the ship was docked on Census Day, if that port was in the United States or its territories.
2. The port of departure if the ship was at sea, provided the port was in the United States or its territories.
3. The port of destination in the United States or its territories, if the port of departure of a ship at sea was a foreign port.
4. The overseas population if the ship was docked at a foreign port or at sea between foreign ports. (These persons were not included in the overseas population for apportionment purposes.)

Persons Away at School—College students were counted as residents of the area in which they were living while attending college, as they have been since the 1950 census. Children in boarding schools below the college level were counted at their parental home.

Persons in Institutions—Persons under formally authorized, supervised care or custody, such as in Federal or State prisons; local jails; Federal detention centers; juvenile institutions; nursing, convalescent, and rest homes for the aged and dependent; or homes, schools, hospitals, or wards for the physically handicapped, mentally retarded, or mentally ill, were counted at these places.

Persons Away From Their Usual Residence on Census Day—Migrant agricultural workers who did not report a usual residence elsewhere were counted as residents of the place where they were on Census Day. Persons in worker camps who did not report a usual residence elsewhere were counted as residents of the camp where they were on Census Day.

In some parts of the country, natural disasters displaced significant numbers of households from their usual place of residence. If these persons reported a destroyed or damaged residence as their usual residence, they were counted at that location.

Persons away from their usual residence were counted by means of interviews with other members of their families, resident managers, or neighbors.

DATA COLLECTION PROCEDURES

The 1990 census was conducted primarily through self-enumeration. The questionnaire packet included general information about the 1990 census and an instruction guide explaining how to complete the questionnaire. Spanish-language questionnaires and instruction guides were available on request. Instruction guides also were available in 32 other languages.

Enumeration of Housing Units

Each housing unit in the country received one of two versions of the census questionnaire:

1. A short-form questionnaire that contained a limited number of basic population and housing questions; these questions were asked of all persons and housing units and are often referred to as 100-percent questions.
2. A long-form questionnaire that contained the 100-percent items and a number of additional questions; a sampling procedure was used to determine those housing units that were to receive the long-form questionnaire.

Three sampling rates were employed. For slightly more than one-half of the country, one in every six housing units (about 17 percent) received the long-form or sample questionnaire. In functioning local governmental units (counties and incorporated places, and in some parts of the country, towns and townships) estimated to have fewer than 2,500 inhabitants, every other housing unit (50 percent) received the sample questionnaire in order to enhance the reliability of the sample data for these small areas. For census tracts and block numbering areas having more than 2,000 housing units in the Census Bureau's address files, one in every eight housing units (about 13 percent) received a sample questionnaire, providing reliable statistics for these areas while permitting the Census Bureau to stay within a limit of 17.7 million sample questionnaires, or a one-in-six sample, nationwide.

The mail-out/ mail-back procedure was used mainly in cities, suburban areas, towns, and rural areas where mailing addresses consisted of a house number and street name. In these areas, the Census Bureau developed mailing lists that included about 88.4 million addresses. The questionnaires were delivered through the mail and respondents were to return them by mail. Census questionnaires were delivered 1 week before Census Day (April 1, 1990)

The update/ leave/ mail-back method was used mainly in densely populated rural areas where it was difficult to develop mailing lists because mailing addresses did *not* use house number and street name. The Census Bureau compiled lists of housing units in advance of the census. Enumerators delivered the questionnaires, asked respondents to return them by mail, and added housing units not on the mailing lists. This method was used mainly in the South and Midwest, and also included some high-rise, low-income urban areas. A variation of this method was used in urban areas having large numbers of boarded-up buildings. About 11 million housing units were enumerated using this method.

The list/ enumerate method (formerly called conventional or door-to-door enumeration) was used mainly in very remote and sparsely-settled areas. The United States

Postal Service delivered unaddressed short-form questionnaires before Census Day. Starting a week before Census Day, enumerators canvassed these areas, checked that all housing units received a questionnaire, created a list of all housing units, completed long-form questionnaires, and picked up the completed short-form questionnaires. This method was used mainly in the West and Northeast to enumerate an estimated 6.5 million housing units.

Followup

Nonresponse Followup—In areas where respondents were to mail back their questionnaires, an enumerator visited each address from which a questionnaire was not received.

Coverage and Edit-Failure Followup—In the mail-back areas, some households returned a questionnaire that did not meet specific quality standards because of incomplete or inconsistent information, or the respondent had indicated difficulty in deciding who was to be listed on the questionnaire. These households were contacted by telephone or by personal visit to obtain the missing information or to clarify who was to be enumerated in the household. In areas where an enumerator picked up the questionnaires, the enumerator checked the respondent-filled questionnaire for completeness and consistency.

Special Enumeration Procedures

Special procedures and questionnaires were used for the enumeration of persons in group quarters, such as college dormitories, nursing homes, prisons, military barracks, and ships. The questionnaires (Individual Census Reports, Military Census Reports, and Shipboard Census Reports) included the 100-percent population questions but did not include any housing questions. In all group quarters, all persons were asked the basic population questions; in most group quarters, additional questions were asked of a sample (one-in-six) of persons.

Shelter and Street Night (S-Night)

The Census Bureau collected data for various components of the homeless population at different stages in the 1990 census. ''Shelter and Street Night'' (S-Night) was a special census operation to count the population in four types of locations where homeless people are found. On the evening of March 20, 1990, and during the early morning hours of March 21, 1990, enumerators counted persons in pre-identified locations:

1. Emergency shelters for the homeless population (public and private; permanent and temporary).
2. Shelters with temporary lodging for runaway youths.
3. Shelters for abused women and their children.
4. Open locations in streets or other places not intended for habitation.

Emergency shelters include all hotels and motels costing $12 or less (excluding taxes) per night regardless of whether persons living there considered themselves to be homeless, hotels and motels (regardless of cost) used entirely to shelter homeless persons, and pre-identified rooms in hotels and motels used for homeless persons and families. Enumeration in shelters usually occurred from 6 p.m. to midnight; street enumeration, from 2 a.m. to 4 a.m.; abandoned and boarded-up buildings from 4 a.m. to 8 a.m.; and shelters for abused women, from 6 p.m. on March 20 to noon on March 21.

Other components, which some consider as part of the homeless population, were enumerated as part of regular census operations. These include persons doubled up with other families, as well as persons with no other usual home living in transient sites, such as commercial campgrounds, maternity homes for unwed mothers, and drug/ alcohol abuse detoxification centers. In institutions, such as local jails and mental hospitals, the Census Bureau does not know who has a usual home elsewhere; therefore, even though some are literally homeless, these persons cannot be identified separately as a component of the homeless population.

There is no generally agreed-upon definition of ''the homeless,'' and there are limitations in the census count that prevent obtaining a total count of the homeless population under any definition. As such, the Census Bureau does not have a definition and will not provide a total count of ''the homeless.'' Rather, the Census Bureau will provide counts and characteristics of persons found at the time of the census in *selected* types of living arrangements. These selected components can be used as building blocks to construct a count of homeless persons appropriate to particular purposes as long as the data limitations are taken into account.

In preparation for ''Shelter-and-Street-Night'' enumeration, the regional census centers (RCC's) mailed a certified letter (Form D-33 (L)) to the highest elected official of each active functioning government of the United States (more than 39,000) requesting them to identify:

1. All shelters with sleeping facilities (permanent and temporary, such as church basements, armories, public buildings, and so forth, that could be open on March 20).
2. Hotels and motels used to house homeless persons and families.
3. A list of outdoor locations where homeless persons tend to be at night.
4. Places such as bus or train stations, subway stations, airports, hospital emergency rooms, and so forth, where homeless persons seek shelter at night.

5. The specific addresses of abandoned or boarded-up buildings where homeless persons were thought to stay at night.

The letter from the RCC's to the governmental units emphasized the importance of listing night-time congregating sites. The list of shelters was expanded using information from administrative records and informed local sources. The street sites were limited to the list provided by the jurisdictions. All governmental units were eligible for ''Shelter and Street Night.'' For cities with 50,000 or more persons, the Census Bureau took additional steps to update the list of shelter and street locations if the local jurisdiction did not respond to the certified letter. Smaller cities and rural areas participated if the local jurisdiction provided the Census Bureau a list of shelters or open public places to visit or if shelters were identified through our inventory development, local knowledge update, or during the Special Place Prelist operation.

The Census Bureau encouraged persons familiar with homeless persons and the homeless themselves to apply as enumerators. This recruiting effort was particularly successful in larger cities.

For shelters, both long- and short-form Individual Census Reports (ICR's) were distributed. For street enumeration, only short-form ICR's were used. Persons in shelters and at street locations were asked the basic population questions. Additional questions about social and economic characteristics were asked of a sample of persons in shelters only.

Enumerators were instructed *not* to ask who was homeless; rather, they were told to count all persons (including children) staying overnight at the shelters, and everyone they saw on the street except the police, other persons in uniform, and persons engaged in employment or obvious money-making activities other than begging and panhandling.

At both shelter and street sites, persons found sleeping were not awakened to answer questions. Rather, the enumerator answered the sex and race questions by observation and estimated the person's age to the best of his or her ability. In shelters, administrative records and information from the shelter operator were used, when available, for persons who were already asleep.

Less than 1 percent of shelters refused to participate in the census count at first. By the end of the census period, most of those eventually cooperated and the number of refusals had been reduced to a few. For the final refusals, head counts and population characteristics were obtained by enumerators standing outside such shelters and counting people as they left in the morning.

The ''street'' count was restricted to persons who were visible when the enumerator came to the open, public locations that had been identified by local jurisdictions. Homeless persons who were well hidden, moving about, or in locations other than those identified by the local governments were likely missed. The number missed will never be known and there is no basis to make an estimate of the number missed from census data. The count of persons in open, public places was affected by many factors, including the extra efforts made to encourage people to go to shelters for ''Shelter and Street Night,'' the weather (which was unusually cold in many parts of the country), the presence of the media, and distrust of the census. Expectations of the number of homeless persons on the street cannot be based on the number seen during the day because the night-time situation is normally very different as more homeless persons are in shelters or very well hidden.

For both ''Shelter-and-Street-Night'' locations, the Census Bureau assumed that the usual home of those enumerated was in the block where they were found (shelter or street).

The ''Shelter-and-Street-Night'' operation replaced and expanded the 1980 Mission Night (M-Night) and Casual Count operations. These two operations were aimed at counting the population who reported having no usual residence. M-Night was conducted a week after Census Day, in April 1980. Enumerators visited hotels, motels, and similar places costing $4 or less each night; missions, flophouses, local jails and similar places at which the average length of stay was 30 days or less; and nonshelter locations, such as bus depots, train stations, and all night movie theaters. Questions were asked of everyone, regardless of age. Enumerators conducted M-Night up to midnight on April 8, 1980, and returned the next morning to collect any forms completed after midnight.

The Casual Count operation was conducted in May 1980 at additional nonshelter locations, such as street corners, pool halls, welfare and employment offices. This operation lasted for approximately 2 weeks. Casual Count was conducted during the day only in selected large central cities. Only persons who appeared to be at least 15 years of age were asked if they had been previously enumerated. Casual Count was actually a coverage-improvement operation. It was not specifically an operation to count homeless persons living in the streets. Persons were excluded if they said they had a usual home outside the city because it was not cost effective to check through individual questionnaires in another city to try to find the person.

PROCESSING PROCEDURES

Respondents returned many census questionnaires by mail to 1 of over 344 census district offices or to one of six processing offices. In these offices, the questionnaires were ''checked in'' and edited for completeness and consistency of the responses. After this initial processing had been performed, all questionnaires were sent to the processing offices.

In the processing offices, the household questionnaires were microfilmed and processed by the Film Optical Sensing Device for Input to Computers (FOSDIC). For most items on the questionnaire, the information supplied

by the respondent was indicated by filling circles in predesignated positions. FOSDIC electronically ''read'' these filled circles from the microfilm copy of the questionnaire and transferred the information to computer tape. The computer tape did not include individual names, addresses, or handwritten responses.

The data processing was performed in several stages. All questionnaires were microfilmed, ''read'' by FOSDIC, and transferred to computer disk. Selected written entries in the race question on both the short and long forms were keyed from the microfilm and coded using the data base developed from the 1980 census and subsequent content and operational tests. Keying of other written entries on the long forms occurred in the seven processing offices.

The information (for example, income dollar amounts or homeowner shelter costs) on these keyed files was merged with the FOSDIC data or processed further through one of three automated coding programs. The codes for industry, occupation, place-of-birth, migration, place-of-work, ancestry, language, relationship, race, and Hispanic origin were merged with the FOSDIC data for editing, weighting, and tabulating operations at Census Bureau headquarters. All responses to the questions on Individual Census Reports (ICR's), Military Census Reports (MCR's), and Shipboard Census Reports (SCR's) were keyed, not processed by microfilm or FOSDIC.

APPENDIX E.
Facsimiles of Respondent Instructions and Questionnaire Pages

Your Guide for the

1990 U.S. Census Form

This guide gives helpful information on filling out your census form. If you need more help, call the local U.S. census office. **The telephone number is on the cover of the questionnaire.** After you have filled out your form, please return it in the **envelope** we have provided.

On the inside	Page
How to fill out your census form	**2**
Example	**2**
Your answers are confidential	**2**
Instructions for the census questions	**3–5**
What the census is about	**5**
Why the census asks certain questions	**5**

CENSUS '90

U.S. DEPARTMENT OF COMMERCE
BUREAU OF THE CENSUS

D-3

How to Fill Out Your Census Form

Please use a black lead pencil only. Black lead pencil is better to use than ballpoint or other pens. Most questions ask you to fill in the circle, or to print the information. See **Example** below.

Make sure you print answers for everyone in this household. If someone in the household, such as a roomer or boarder, does not want to give you all the information for the form, print at least the person's name and answer questions 2 and 3. A census taker will call to get the other information directly from the person.

There may be a question you cannot answer exactly. For example, you might not know the age of an elderly person or the price for which your house would sell. Ask someone else in your household; if no one knows, give your best estimate.

Instructions for individual questions begin on page 3 of this guide. They will help you to understand the questions and answer them correctly.

If you have a question about filling out the census form or need assistance, call the local U.S. census office. **The telephone number is given on the cover of the questionnaire.**

If you do not mail back your census form, a census taker will be sent out to assist you. But it saves time and your taxpayer dollars if you fill out the form yourself and mail it back.

Example

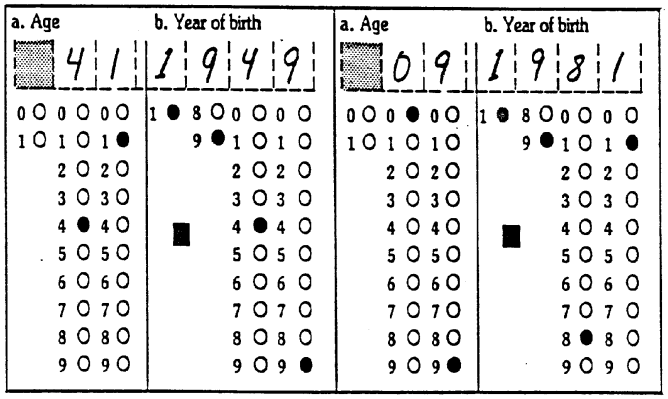

Your Answers Are Confidential

The law authorizing the census (Title 13, U.S. Code) also provides that your answers are confidential. No one except census workers may see your completed form and they can be fined and/or imprisoned for any disclosure of your answers. Only after 72 years can your individual census form become available to other government agencies (whether federal, state, county, or local). Until then, no other person or business can see your individual report.

The same law that protects the confidentiality of your answers requires that you provide the information asked in this census to the best of your knowledge.

Information collected from the decennial census is used for a variety of statistical purposes. Census information is used to find out where funding is most needed for schools, health centers, highways, and other services. Census results are used by members of public and private groups--including community organizations--and by businesses and industries, as well as by agencies at all levels of government.

Instructions for Questions 1a through 7

1a. List everyone who lives at this address in question 1a. If you are not sure if you should list a person, see the rules on page 1 of the census form. If you are still not sure, answer as best you can and fill in "Yes" for question H1a or H1b, as appropriate.

If there are more than seven people in your household, please list all the persons in question 1a, complete the form for seven people, and mail it back in the enclosed envelope. A census taker will call to obtain the information for the additional persons.

b. If everyone listed in question 1a usually lives at another address(es), print the address(es) in 1b.

2. Fill one circle to show how each person is related to the person in column 1.

If **Other relative** of the person in column 1, print the exact relationship such as son-in-law, daughter-in-law, grandparent, nephew, niece, mother-in-law, father-in-law, cousin, and so on.

If the **Stepson/stepdaughter** of the person in column 1 also has been legally adopted by the person in column 1, mark **Stepson/stepdaughter** but do not mark **Natural-born or adopted son/daughter**. In other words, **Stepson/stepdaughter** takes precedence over **Adopted son/daughter.**

4. Fill ONE circle for the race each person considers himself/herself to be.

If you fill the **Indian (Amer.)** circle, print the name of the tribe or tribes in which the person is enrolled. If the person is not enrolled in a tribe, print the name of the principal tribe(s).

If you fill the **Other API** circle [under **Asian or Pacific Islander (API)**], **only** print the name of the group to which the person belongs. For example, the **Other API** category includes persons who identify as Burmese, Fijian, Hmong, Indonesian, Laotian, Bangladeshi, Pakistani, Tongan, Thai, Cambodian, Sri Lankan, and so on.

If you fill the **Other race** circle, be sure to print the name of the race.

If the person considers himself/herself to be **White, Black or Negro, Eskimo or Aleut, fill one circle only. Please do not print the race in the boxes.**

The **Black or Negro** category also includes persons who identify as African-American, Afro-American, Haitian, Jamaican, West Indian, Nigerian, and so on.

All persons, regardless of citizenship status, should answer this question.

5. Print age at last birthday in the space provided (print "00" for babies less than 1 year old). Fill in the matching circle below each box. Also, print year of birth in the space provided. Then fill in the matching circle below each box. For an illustration of how to complete question 5, see the **Example** on page 2 of this guide.

6. If the person's only marriage was annulled, mark **Never married**.

7. A person is of Spanish/Hispanic origin if the person's origin (ancestry) is Mexican, Mexican-Am., Chicano, Puerto Rican, Cuban, Argentinean, Colombian, Costa Rican, Dominican, Ecuadoran, Guatemalan, Honduran, Nicaraguan, Peruvian, Salvadoran, from other Spanish-speaking countries of the Caribbean or Central or South America, or from Spain.

If you fill the **Yes, other Spanish/Hispanic** circle, print one group.

A person who is not of Spanish/Hispanic origin should answer this question by filling the **No (not Spanish/Hispanic)** circle. Note that the term **"Mexican-Am."** refers only to persons of Mexican origin or ancestry.

All persons, regardless of citizenship status, should answer this question.

Instructions for Questions H1a through H6

H1a. Refer to the list of persons you entered in question 1a on page 1. If you left anyone out of your list because you were not sure if the person(s) should be listed, answer question H1a as **Yes**. Then enter the name(s) and reason(s) why you did not list the person(s) on the lines provided. Otherwise, answer question H1a as **No**.

b. If you included anyone on your list even though you were not sure that you should list the person(s), answer question H1b as **Yes**. Then enter the name(s) and reason(s) why you listed the person(s) on the lines provided. Otherwise, answer question H1b as **No**.

H2. Fill only one circle.

Count all occupied and vacant apartments in the house or building. Do not count stores or office space.

Detached means there is open space on all sides, or the house is joined only to a shed or garage. *Attached* means that the house is joined to another house or building by at least one wall that goes from ground to roof. An example of **A one-family house attached to one or more houses** is a house in a row of houses attached to one another.

A mobile home or trailer that has had one or more rooms added or built onto it should be counted as a *one-family detached house;* a porch or shed is not considered a room.

H3. Count only whole rooms in your house, apartment, or mobile home used for living purposes, such as living rooms, dining rooms, kitchens, bedrooms, finished recreation rooms, family rooms, etc. Do not count bathrooms, kitchenettes, strip or pullman kitchens, utility rooms, foyers, halls, half-rooms, porches, balconies, unfinished attics, unfinished basements, or other unfinished space used for storage.

H4. Housing is owned if the owner or co-owner lives in it. Mark **Owned by you or someone in this household with a mortgage or loan** if the house, apartment, or mobile home is mortgaged or there is a contract to purchase. Mark **Owned by you or someone in this household free and clear (without a mortgage)** if there is no mortgage or other debt. If the house, apartment, or mobile home is owned but the land is rented, mark this question to show the status of the house, apartment, or mobile home.

Mark **Rented for cash rent** if any money rent is paid, even if the rent is paid by persons who are not members of your household, or by a federal, state, or local government agency.

Mark **Occupied without payment of cash rent** if the unit is **not** owned or being bought by the occupants and if money rent is **not** paid or contracted. The unit may be owned by friends or relatives who live elsewhere and who allow occupancy without charge. A house or apartment may be provided as part of wages or salary. Examples are: caretaker's or janitor's house or apartment; parsonages; tenant farmer or sharecropper houses for which the occupants do not pay cash rent; or military housing.

H5a. Answer H5a and H5b if you live in a one-family house or mobile home; include only land which you own or rent.

b. A business is easily recognized from the outside; for example, a grocery store or barber shop. A medical office is a doctor's or dentist's office regularly visited by patients.

H6. If this is a house, include the value of the house, the land it is on, and any other structures on the same property. If the house is owned but the land is rented, estimate the combined value of the house and the land. If this is a condominium unit, estimate the value for your house or apartment including your share of the common elements. If this is a mobile home, include the value of the mobile home and the value of the land. If you rent the land, estimate the value of the rented land and add it to the value of the mobile home.

Instructions for Questions H7a and H7b

H7a. Report the rent agreed to or contracted for, even if the rent for your house, apartment, or mobile home is unpaid or paid by someone else.

If rent is paid:	Multiply rent by:	If rent is paid:	Divide rent by:
By the day	30	4 times a year	3
By the week	4	2 times a year	6
Every other week	2	Once a year	12

b. Answer **Yes** if meals are included in the monthly rent payment, or you must contract for meals or a meal plan in order to live in this building.

What the Census Is About – Some Questions and Answers

Why are we taking a census?

The most important reason for taking a decennial census is to determine how many representatives each state will have in Congress.

What does the Census Bureau do with the information you provide?

The individual information collected in the census is grouped together into statistical totals. Information such as the number of persons in a given area, their ages, educational background, the characteristics of their housing, etc., enable government, business, and industry to plan more effectively.

How long have we been taking the census?

The first census was taken in 1790 in accordance with the requirement in the first article of the constitution. A census has been taken every 10 years since. The 1990 Decennial Census marks the 200th anniversary of the census.

How are you being counted?

Census forms are delivered to all households a few days before census day. Households are requested to fill out the form and mail it back to the census office.

Why the Census Asks Certain Questions

Here are a few reasons for asking some of the questions.

It is as important to get information about people and their houses as it is to count them.

Name? Names help make sure that everyone in a household is counted, but that no one is counted twice.

Value or rent? Government and planning agencies use answers to these questions in combination with other information to develop housing programs to meet the needs of people at different economic levels.

CENSUS '90

OFFICIAL 1990 U.S. CENSUS FORM

Thank you for taking time to complete and return this census questionnaire. It's important to you, your community, and the Nation.

The law requires answers but guarantees privacy.

By law (Title 13, U.S. Code), you're required to answer the census questions to the best of your knowledge. However, the same law guarantees that your census form remains confidential. For 72 years--or until the year 2062--only Census Bureau employees can see your form. No one else--no other government body, no police department, no court system or welfare agency--is permitted to see this confidential information under any circumstances.

How to get started--and get help.

Start by listing on the next page the names of all the people who live in your home. Please answer all questions with a black lead pencil. You'll find detailed instructions for answering the census in the enclosed guide. If you need additional help, call the toll-free telephone number to the left, near your address.

Please answer and return your form promptly.

Complete your form and return it by April 1, 1990 in the postage-paid envelope provided. Avoid the inconvenience of having a census taker visit your home.

Again, thank you for answering the 1990 Census.
Remember: Return the completed form by April 1, 1990.

Para personas de habla hispana –
(For Spanish-speaking persons)

Si usted desea un cuestionario del censo en español, llame sin cargo alguno al siguiente número: **1-800-CUENTAN**
(o sea 1-800-283-6826)

U.S. Department of Commerce
BUREAU OF THE CENSUS

FORM **D-1**

OMB No. 0607-0628
Approval Expires 07/31/91

Page 1

The 1990 census must count every person at his or her "usual residence." This means the place where the person lives and sleeps most of the time.

1a. List on the numbered lines below the name of each person living here on Sunday, April 1, including all persons staying here who have no other home. If EVERYONE at this address is staying here temporarily and usually lives somewhere else, follow the instructions given in question 1b below.

Include	Do NOT include
• Everyone who usually lives here such as family members, housemates and roommates, foster children, roomers, boarders, and live-in employees	• Persons who usually live somewhere else
• Persons who are temporarily away on a business trip, on vacation, or in a general hospital	• Persons who are away in an institution such as a prison, mental hospital, or a nursing home
• College students who stay here while attending college	• College students who live somewhere else while attending college
• Persons in the Armed Forces who live here	• Persons in the Armed Forces who live somewhere else
• Newborn babies still in the hospital	
• Children in boarding schools below the college level	
• Persons who stay here most of the week while working even if they have a home somewhere else	• Persons who stay somewhere else most of the week while working
• Persons with no other home who are staying here on April 1	

Print last name, first name, and middle initial for each person. Begin on line 1 with the household member (or one of the household members) in whose name this house or apartment is owned, being bought, or rented. If there is no such person, start on line 1 with any adult household member.

	LAST	FIRST	INITIAL		LAST	FIRST	INITIAL
1				7			
2				8			
3				9			
4				10			
5				11			
6				12			

1b. If EVERYONE is staying here only temporarily and usually lives somewhere else, list the name of each person on the numbered lines above, fill this circle ⟶ ○ and print their usual address below. DO NOT PRINT THE ADDRESS LISTED ON THE FRONT COVER.

House number | Street or road/Rural route and box number | Apartment number

City | State | ZIP Code

County or foreign country | Names of nearest intersecting streets or roads

NOW PLEASE OPEN THE FLAP TO PAGE 2 AND ANSWER ALL QUESTIONS FOR THE FIRST 7 PEOPLE LISTED. USE A BLACK LEAD PENCIL ONLY.

PLEASE ALSO ANSWER HOUSING QUESTIONS ON PAGE 3 →

Please fill one column for each person listed in Question 1a on page 1.	PERSON 1	PERSON 2
	Last name First name / Middle initial	Last name First name / Middle initial
2. How is this person related to PERSON 1? Fill ONE circle for each person. If **Other relative** of person in column 1, fill circle and print exact relationship, such as mother-in-law, grandparent, son-in-law, niece, cousin, and so on.	START in this column with the household member (or one of the members) in whose name the home is owned, being bought, or rented. If there is no such person, start in this column with any adult household member.	If a RELATIVE of Person 1: ○ Husband/wife ○ Brother/sister ○ Natural-born or adopted son/daughter ○ Father/mother ○ Grandchild ○ Other relative ○ Stepson/ stepdaughter If NOT RELATED to Person 1: ○ Roomer, boarder, or foster child ○ Unmarried partner ○ Housemate, roommate ○ Other nonrelative
3. Sex Fill ONE circle for each person.	○ Male ○ Female	○ Male ○ Female
4. Race Fill ONE circle for the race that the person considers himself/herself to be. If **Indian (Amer.)**, print the name of the enrolled or principal tribe. → If **Other Asian or Pacific Islander (API)**, print one group, for example: Hmong, Fijian, Laotian, Thai, Tongan, Pakistani, Cambodian, and so on. → If **Other race**, print race. →	○ White ○ Black or Negro ○ Indian (Amer.) (Print the name of the enrolled or principal tribe.) ○ Eskimo ○ Aleut Asian or Pacific Islander (API) ○ Chinese ○ Japanese ○ Filipino ○ Asian Indian ○ Hawaiian ○ Samoan ○ Korean ○ Guamanian ○ Vietnamese ○ Other API ○ Other race (Print race)	○ White ○ Black or Negro ○ Indian (Amer.) (Print the name of the enrolled or principal tribe.) ○ Eskimo ○ Aleut Asian or Pacific Islander (API) ○ Chinese ○ Japanese ○ Filipino ○ Asian Indian ○ Hawaiian ○ Samoan ○ Korean ○ Guamanian ○ Vietnamese ○ Other API ○ Other race (Print race)
5. Age and year of birth **a.** Print each person's age at last birthday. Fill in the matching circle below each box. **b.** Print each person's year of birth and fill the matching circle below each box.	a. Age: 0 ○ 0 ○ 0 ○ / 1 ○ 1 ○ 1 ○ / 2 ○ 2 ○ / 3 ○ 3 ○ / 4 ○ 4 ○ / 5 ○ 5 ○ / 6 ○ 6 ○ / 7 ○ 7 ○ / 8 ○ 8 ○ / 9 ○ 9 ○ b. Year of birth: 1 / 1 ● 8 ○ 0 ○ 0 ○ / 9 ○ 1 ○ 1 ○ / 2 ○ 2 ○ / 3 ○ 3 ○ / 4 ○ 4 ○ / 5 ○ 5 ○ / 6 ○ 6 ○ / 7 ○ 7 ○ / 8 ○ 8 ○ / 9 ○ 9 ○	a. Age: 0 ○ 0 ○ 0 ○ / 1 ○ 1 ○ 1 ○ / 2 ○ 2 ○ / 3 ○ 3 ○ / 4 ○ 4 ○ / 5 ○ 5 ○ / 6 ○ 6 ○ / 7 ○ 7 ○ / 8 ○ 8 ○ / 9 ○ 9 ○ b. Year of birth: 1 / 1 ● 8 ○ 0 ○ 0 ○ / 9 ○ 1 ○ 1 ○ / 2 ○ 2 ○ / 3 ○ 3 ○ / 4 ○ 4 ○ / 5 ○ 5 ○ / 6 ○ 6 ○ / 7 ○ 7 ○ / 8 ○ 8 ○ / 9 ○ 9 ○
6. Marital status Fill ONE circle for each person.	○ Now married ○ Separated ○ Widowed ○ Never married ○ Divorced	○ Now married ○ Separated ○ Widowed ○ Never married ○ Divorced
7. Is this person of Spanish/Hispanic origin? Fill ONE circle for each person. If **Yes, other Spanish/Hispanic**, print one group. →	○ No (not Spanish/Hispanic) ○ Yes, Mexican, Mexican-Am., Chicano ○ Yes, Puerto Rican ○ Yes, Cuban ○ Yes, other Spanish/Hispanic (Print one group, for example: Argentinean, Colombian, Dominican, Nicaraguan, Salvadoran, Spaniard, and so on.)	○ No (not Spanish/Hispanic) ○ Yes, Mexican, Mexican-Am., Chicano ○ Yes, Puerto Rican ○ Yes, Cuban ○ Yes, other Spanish/Hispanic (Print one group, for example: Argentinean, Colombian, Dominican, Nicaraguan, Salvadoran, Spaniard, and so on.)
FOR CENSUS USE →	○ ○	○ ○

PERSON 7

Last name

First name — Middle initial

If a RELATIVE of Person 1:

- ○ Husband/wife
- ○ Natural-born or adopted son/daughter
- ○ Stepson/ stepdaughter
- ○ Brother/sister
- ○ Father/mother
- ○ Grandchild
- ○ Other relative

If NOT RELATED to Person 1:

- ○ Roomer, boarder, or foster child
- ○ Housemate, roommate
- ○ Unmarried partner
- ○ Other nonrelative

- ○ Male
- ○ Female

- ○ White
- ○ Black or Negro
- ○ Indian (Amer.) (Print the name of the enrolled or principal tribe.)
- ○ Eskimo
- ○ Aleut

Asian or Pacific Islander (API)

- ○ Chinese
- ○ Filipino
- ○ Hawaiian
- ○ Korean
- ○ Vietnamese
- ○ Japanese
- ○ Asian Indian
- ○ Samoan
- ○ Guamanian
- ○ Other API

- ○ Other race (Print race)

a. Age — b. Year of birth

- ○ Now married
- ○ Widowed
- ○ Divorced
- ○ Separated
- ○ Never married

- ○ No (not Spanish/Hispanic)
- ○ Yes, Mexican, Mexican-Am., Chicano
- ○ Yes, Puerto Rican
- ○ Yes, Cuban
- ○ Yes, other Spanish/Hispanic (Print one group, for example: Argentinean, Colombian, Dominican, Nicaraguan, Salvadoran, Spaniard, and so on.)

NOW PLEASE ANSWER QUESTIONS H1a—H7b FOR YOUR HOUSEHOLD

H1a. Did you leave anyone out of your list of persons for Question 1a on page 1 because you were not sure if the person should be listed — for example, someone temporarily away on a business trip or vacation, a newborn baby still in the hospital, or a person who stays here once in a while and has no other home?

- ○ Yes, please print the name(s) and reason(s).
- ○ No

b. Did you include anyone in your list of persons for Question 1a on page 1 even though you were not sure that the person should be listed — for example, a visitor who is staying here temporarily or a person who usually lives somewhere else?

- ○ Yes, please print the name(s) and reason(s).
- ○ No

H2. Which best describes this building? Include all apartments, flats, etc., even if vacant.

- ○ A mobile home or trailer
- ○ A one-family house detached from any other house
- ○ A one-family house attached to one or more houses
- ○ A building with 2 apartments
- ○ A building with 3 or 4 apartments
- ○ A building with 5 to 9 apartments
- ○ A building with 10 to 19 apartments
- ○ A building with 20 to 49 apartments
- ○ A building with 50 or more apartments
- ○ Other

H3. How many rooms do you have in this house or apartment? Do NOT count bathrooms, porches, balconies, foyers, halls, or half-rooms.

- ○ 1 room
- ○ 2 rooms
- ○ 3 rooms
- ○ 4 rooms
- ○ 5 rooms
- ○ 6 rooms
- ○ 7 rooms
- ○ 8 rooms
- ○ 9 or more rooms

H4. Is this house or apartment —

- ○ Owned by you or someone in this household with a mortgage or loan?
- ○ Owned by you or someone in this household free and clear (without a mortgage)?
- ○ Rented for cash rent?
- ○ Occupied without payment of cash rent?

If this is a ONE-FAMILY HOUSE —

H5a. Is this house on ten or more acres?

- ○ Yes
- ○ No

b. Is there a business (such as a store or barber shop) or a medical office on this property?

- ○ Yes
- ○ No

Answer only if you or someone in this household OWNS OR IS BUYING this house or apartment —

H6. What is the value of this property; that is, how much do you think this house and lot or condominium unit would sell for if it were for sale?

- ○ Less than $10,000
- ○ $10,000 to $14,999
- ○ $15,000 to $19,999
- ○ $20,000 to $24,999
- ○ $25,000 to $29,999
- ○ $30,000 to $34,999
- ○ $35,000 to $39,999
- ○ $40,000 to $44,999
- ○ $45,000 to $49,999
- ○ $50,000 to $54,999
- ○ $55,000 to $59,999
- ○ $60,000 to $64,999
- ○ $65,000 to $69,999
- ○ $70,000 to $74,999
- ○ $75,000 to $79,999
- ○ $80,000 to $89,999
- ○ $90,000 to $99,999
- ○ $100,000 to $124,999
- ○ $125,000 to $149,999
- ○ $150,000 to $174,999
- ○ $175,000 to $199,999
- ○ $200,000 to $249,999
- ○ $250,000 to $299,999
- ○ $300,000 to $399,999
- ○ $400,000 to $499,999
- ○ $500,000 or more

Answer only if you PAY RENT for this house or apartment —

H7a. What is the monthly rent?

- ○ Less than $80
- ○ $80 to $99
- ○ $100 to $124
- ○ $125 to $149
- ○ $150 to $174
- ○ $175 to $199
- ○ $200 to $224
- ○ $225 to $249
- ○ $250 to $274
- ○ $275 to $299
- ○ $300 to $324
- ○ $325 to $349
- ○ $350 to $374
- ○ $375 to $399
- ○ $400 to $424
- ○ $425 to $449
- ○ $450 to $474
- ○ $475 to $499
- ○ $500 to $524
- ○ $525 to $549
- ○ $550 to $599
- ○ $600 to $649
- ○ $650 to $699
- ○ $700 to $749
- ○ $750 to $999
- ○ $1,000 or more

b. Does the monthly rent include any meals?

- ○ Yes
- ○ No

FOR CENSUS USE

A. Total persons

B. Type of unit

Occupied: ○ First form ○ Cont'n

Vacant: ○ Regular ○ Usual home elsewhere

C1. Vacancy status

- ○ For rent
- ○ For sale only
- ○ Rented or sold, not occupied
- ○ For seas/ rec/occ
- ○ For migrant workers
- ○ Other vacant

C2. Is this unit boarded up?

- ○ Yes
- ○ No

D. Months vacant

- ○ Less than 1
- ○ 1 up to 2
- ○ 2 up to 6
- ○ 6 up to 12
- ○ 12 up to 24
- ○ 24 or more

E. Complete after

JIC 1: ○ LR ○ TC ○ QA ○ P/F ○ RE ○ I/T ○ MV ○ ED ○ EN

JIC 2: ○ P0 ○ P3 ○ P6 ○ P1 ○ P4 ○ IA ○ P2 ○ P5 ○ SM

F. Cov.

○ 1b ○ 1a ○ 7 ○ H1

G. DO ID

Please make sure you have . . .

1. **FILLED this form completely.**
2. **ANSWERED Question 1a** on page 1.
3. **ANSWERED Questions 2 through 7** for each person you listed in Question 1a.
4. **ANSWERED Questions H1a through H7b** on page 3.

Also . . .

5. **PRINT here the name** of a household member who filled the form, the date the form was completed, and the telephone number at which a person in this household can be called.

Name			Date
Telephone number →	Area code	Number	○ Day ○ Night

Then . . .

6. **FOLD the form the way it was sent to you.**
7. **MAIL it back by April 1,** or as close to that date as possible, in the envelope provided; no stamp is needed. When you insert your completed questionnaire, please make sure that the address of the U.S. Census Office can be seen through the window on the front of the envelope.

NOTE – If you have listed more than 7 persons in Question 1a, please make sure that you have filled the form for the first 7 people. Then mail back this form. A census taker will call to obtain the information for the other people.

Thank you very much.

The Census Bureau estimates that, for the average household, this form will take 14 minutes to complete, including the time for reviewing the instructions and answers. Comments about this estimate should be directed to the Associate Director for Management Services, Bureau of the Census, Washington, DC 20233, Attn: CEN-90, and to the Office of Management and Budget, Paperwork Reduction Project CEN-90, Washington, DC 20503. Please DO NOT RETURN your questionnaire to either of these addresses. Use the enclosed preaddressed envelope to return your completed questionnaire.

APPENDIX F.
Data Products and User Assistance

CONTENTS

Data Products F–1
Geographic Products F–3
Other Census Bureau Resources F–5
Reference Materials F–4
Sources of Assistance F–4

The 1990 census data products, being released during 1991-93, are available in a variety of new and traditional media. The Census Bureau has increased the product options available to data users in an effort to meet a variety of requirements and maximize the usefulness of the data. For example, laser discs, called CD-ROM (compact disc—read-only memory), are a new data delivery medium.

The Census Bureau also has expanded services and sources of assistance available to data users. For example, the State Data Center Program has been expanded to include over 1,400 organizations to provide data and services to the public.

This appendix provides a detailed introduction to the 1990 census data products and related materials, such as maps and reference publications. It concludes by describing sources of assistance and other Census Bureau data available to the public.

DATA PRODUCTS

Printed reports and computer tape files traditionally are the most widely used products. The Census Bureau also offers data on microfiche, on CD-ROM laser discs, and through its online service, CENDATA™. These various products are described below. For information about prices and how to order, write or call Customer Services. (See the ''Sources of Assistance'' section for the address and phone number.)

The data products present statistics about the subjects covered in the 1990 census questionnaires. These subjects are listed in figure 1, page F–7. As the figure shows, there are 100-percent subjects (those covered in questions asked of everyone or about every housing unit) and sample subjects (those covered in questions asked at about one out of every six housing units). Generally, a data product presents either 100-percent data prepared by tabulating the responses to the 100-percent questions from all questionnaires, or sample data prepared by tabulating only the responses to the 100-percent and sample questions from the ''long-form'' questionnaires. Two report series, 1990 CPH-3 and 1990 CPH-4 (see figure 2, page F–8), present both 100-percent and sample data.

Printed Reports

Printed reports are the most convenient and readily available source of data for most census users. The Census Bureau releases the reports in several series (see figure 2) that are grouped under three broad titles: *1990 Census of Population and Housing* (1990 CPH), *1990 Census of Population* (1990 CP), and *1990 Census of Housing* (1990 CH). There also are reports, not reflected in figure 2, for the outlying areas of the Pacific. The reports are sold by the Superintendent of Documents, U.S. Government Printing Office. (See the ''Sources of Assistance'' section for the address and phone number.)

In several series, there are separate reports for each State. The geographic coverage of the State reports is listed in figure 2. The United States summaries for these report series contain, for the most part, data for the United States, regions, divisions, States, metropolitan areas (MA's), urbanized areas (UA's), counties, American Indian and Alaska Native areas, places with 10,000 or more persons, and other large substate areas (for example, county subdivisions, such as towns and townships, with 10,000 or more persons in selected States).

Report series that present data for small areas, such as census tracts, contain limited subject-matter detail (for example, counts of people by age ranges—under 5 years, 5 to 9 years, etc.—rather than by single years). Report series that include greater amounts of subject-matter detail include less geographic detail.

Computer Tape Files

The Census Bureau provides more data on tape and other machine-readable products than in printed reports. These products are sold by the Census Bureau's Customer Services. There are several general types of data files released on computer tape (available on both reels and cartridges). They are introduced below, and more information is presented in figures 3 and 4, pages F–11 through F–13.

Public Law 94-171 Data—This data file presents the counts designed and formatted for use in legislative redistricting. These counts also are available on CD-ROM and paper listings. Excerpts are available on CENDATA™. The counts, for areas as small as blocks, census tracts, and voting districts, include totals for population, race groups, persons of Hispanic origin, population 18 years and over, and housing units. (See figure 4.)

Summary Tape Files (STF's)— These computer tape files provide statistics with greater subject-matter detail than printed reports. They also present statistics for some types of areas, such as block groups and blocks, that are not included in the reports. (See figure 3.)

Here are some important features of STF's:

- Each STF presents a particular set of data tables for specific types of geographic areas.
- Each STF has three or more file types (indicated by a letter suffix attached to the STF number) that differ in the geographic levels reported, but contain the same data detail.
- STF's 1 and 2 contain 100-percent data, and STF's 3 and 4 offer sample data.
- STF's 1 and 3 report on smaller areas and offer less data detail than STF's 2 and 4.
- STF's 1 through 4 offer greater data detail than the 1980 STF's 1 through 4.

Subject Summary Tape Files (SSTF's)—These files are the source of the subject reports and provide greater subject-matter detail than the STF's. They present data for the United States, regions, and divisions, and, in some cases, also for States, counties, and large cities. (See figure 4.)

Public Use Microdata Sample (PUMS) Files—These computer tape files (see figure 4) contain data from samples of long-form housing-unit records (''microdata'') for large geographic areas. Each sample housing-unit record includes essentially all the 1990 census data collected about each person in a sample household and the characteristics of the housing unit. Information that could be used to identify an individual or a housing unit is not included in the file.

Microdata files enable users to prepare customized tabulations and cross-tabulations of most items on the census questionnaire. There are two PUMS files:

- A file presenting a 5-percent sample of housing units in which each household record includes codes to let the user know in what area, such as a group of counties, a single county, or a place, the household is located. Each area identified must have a population of at least 100,000 and boundaries that do not cross State lines.
- A file presenting a 1-percent sample of housing units. Its household records include codes associating them with MA's and other large areas, the boundaries of which may cross State lines. (For the 1980 census, there were two files with 1-percent samples. The 1-percent sample showing data for selected urbanized areas and other large areas will not be produced for the 1990 census.)

Other Special Computer Tape Files—Other files include the Census/ Equal Employment Opportunity (EEO) Special File and the County-to-County Migration File. (See figure 4.) The Census Bureau may prepare additional special files.

Microfiche

Block statistics are available on microfiche as they were for the 1980 census. The microfiche present, in table format, a subset of the tabulations for census blocks found in STF 1B (see figure 3). In the 1990 census, for the first time, the entire land area of the Nation and its possessions was block-numbered. This increased the number of blocks for which the Census Bureau provides data from 2.5 million in 1980 to 7 million for 1990. The cost and storage of block data of this magnitude would be prohibitive if the data were published in printed reports.

STF's 1A and 3A are available on microfiche, as well. As noted in figure 3, they provide data for a variety of geographic areas. Also, all printed reports are offered on microfiche from Customer Services soon after they are published.

Compact Disc—Read-Only Memory (CD-ROM)

For the 1990 census, the Public Law (P.L.) 94-171 file; an extract of STF 1B that presents selected statistics for blocks; and STF's 1A, 1C, 3A, 3B, and 3C are also available on CD-ROM. (One 4 3/ 4-inch CD-ROM, a type of optical or laser disc, can hold the contents of approximately 1,600 flexible diskettes, or three or four high-density computer tapes.)

Online Information Systems

The Census Bureau began CENDATA™, its online information service, in 1984. CENDATA™ is accessible through two information vendors, CompuServe and DIALOG. A number of Census Bureau reports, in whole or in part, are offered online. For the 1990 census, CENDATA™ provides up-to-date information about the availability of data products and carries selections of State, county, MA, and place data from the P.L. 94-171 tape file and STF's 1 and 3.

Custom Data Products

These products are for users who require unique tabulations that are not included in standard products; for example, information for locally defined geographic areas. Users also can order special microdata files.

The cost of preparing custom products must be paid by the users who request them. Any data that the Census Bureau provides in these products are subject to the same standards applied to other data to ensure that confidential individual information is not revealed.

User-Defined Areas Program (UDAP) Tabulations— UDAP can provide a set of predefined data tables for locally defined areas that do not correspond to standard 1990 census geographic areas. Users identify the geographic areas of interest to them by delineating boundaries around groupings of census blocks on 1990 census County

Block Maps or by electronically submitting the geographic components of their area of interest. (A contact for more information is given in the ''Sources of Assistance'' section.)

Special Tabulations—The Census Bureau can prepare special data tabulations for any specific geographic or subject-matter area. Users should rely on standard reports, tapes, microfiche, or user-defined area tabulations whenever possible, since special tabulations tend to be substantially more expensive and take time to arrange and produce. (Contacts for more information are given in the ''Sources of Assistance'' section.)

GEOGRAPHIC PRODUCTS

Maps

Census Bureau maps are necessary for virtually all uses of small-area 1990 census data. They are needed to locate the specific geographic areas for which the census provides data and to study the spatial relationship of the data for analytic purposes. The Census Bureau prepares a variety of 1990 census maps. Among the most useful are these four series:

County Block Maps—These maps show census blocks and their numbers; boundaries for statistical and governmental entities, such as census tracts and places; and physical features. The P.L. 94-171 version of these maps also shows voting district boundaries in those States that furnished them. The maps are prepared on electrostatic plotters by county (or equivalent entity) with one or more map sheets each, depending on the size and shape of the area and the density of the block pattern. An average county requires 20 map sheets. The maps may be purchased from Customer Services.

County Subdivision Outline Maps—Maps in this State-based series present the boundaries of the counties, county subdivisions, places, American Indian and Alaska Native areas (including off-reservation trust lands), tribal designated statistical areas, and tribal jurisdiction statistical areas. Electrostatic-plotter copies are available for purchase from Customer Services. Also, they appear on multiple page-size sheets in the State reports of these series: 1990 CPH-1, 1990 CPH-2, 1990 CPH-5, 1990 CP-1, 1990 CP-2, 1990 CH-1, and 1990 CH-2.

Census Tract/ Block Numbering Area (BNA) Outline Maps—Maps in this county-based series depict census tract or BNA boundaries and numbers, and the features underlying the boundaries. They also show governmental units in relation to the census tracts/ BNA's. Customer Services sells electrostatic-plotter copies, and the Superintendent of Documents sells printed copies.

Voting District Outline Maps—Maps in this county-based series depict voting district boundaries (for those counties for which States furnished boundary information) and the features underlying the boundaries. They also show governmental unit boundaries in relation to the voting districts. They are prepared on electrostatic plotters and sold by Customer Services.

Geographic Publications

The *Geographic Identification Code Scheme* report in the 1990 CPH-R series shows the 1990 census geographic area codes and Federal information processing standards (FIPS) codes, as appropriate, for States, metropolitan areas, counties, county subdivisions, places, American Indian and Alaska Native areas, and other entities, along with some descriptive information about the codes. The code scheme also is offered on computer tape.

Machine-Readable Geographic Files

All 1990 census summary tape files include 1990 census geographic area codes, FIPS codes, certain area names, land and inland water area in square kilometers, geographic coordinates for an internal point for each entity, and other geographic information.

The Census Bureau developed an automated geographic data base, known as the TIGER (Topologically Integrated Geographic Encoding and Referencing) System, to produce the geographic products for the 1990 census. TIGER provides coordinate-based digital map information for the entire United States, Puerto Rico, the U.S. Virgin Islands, and the Pacific territories over which the United States has jurisdiction.

The TIGER System has significantly improved the utility of 1990 census maps and geographic reference products. Extract files generated from the TIGER System permit users, with appropriate software, to perform such tasks as linking the statistical data in the P.L. 94-171 file or the STF's and displaying selected characteristics on maps or a video display screen at different scales and with whatever boundaries they select for any geographic area of the country. For example, a map for a particular county could show the distribution of the voting age population by city block.

The first extract of selected geographic and cartographic information intended for computer applications, such as plotting maps and building geographic information systems, is called the TIGER/ Line™ files. TIGER/ Line™ files contain attributes for the segments of each boundary and feature (for example, roads, railroads, and rivers), including 1990 census geographic codes for adjacent areas, latitude/ longitude coordinates of segment end points and the curvature of segments, the name and type of the feature, and the relevant census feature class code identifying the feature segment by category. TIGER/ Line™ files also furnish address ranges and associated ZIP

Codes for each side of street segments in major urban areas; provide the names of landmarks, such as lakes and golf courses; and include other information.

TIGER/ Line™ files and other TIGER System extracts, such as TIGER/ Boundary™ and TIGER/ DataBase™, are released on computer tape and, in some cases, CD-ROM. For information on TIGER extract files, contact Customer Services.

REFERENCE MATERIALS

The Census Bureau issues several reference publications for data users. Some are sold by the Superintendent of Documents; others are distributed free by Customer Services. Addresses and phone numbers for the Superintendent of Documents and Customer Services are given in the following section.

- *1990 Census of Population and Housing, Guide.* This guide, in the 1990 CPH-R report series, provides detailed information about all aspects of the census and a comprehensive glossary of census terms. Sold by the Superintendent of Documents, U.S. Government Printing Office.
- *1990 Census of Population and Housing Tabulation and Publication Program.* A free report describing 1990 census products, comparing 1990 products with those of 1980, and more. Request from Customer Services.
- *Census '90 Basics.* A free booklet covering how the 1990 census data were collected and processed, the full range of data products, the maps and geographic files, and more, but with less detail than the Guide (above). Request from Customer Services.
- *Census ABC's—Applications in Business and Community.* A free booklet that highlights key information about the 1990 census and illustrates a variety of ways the data can be used. Request from Customer Services.
- *Strength in Numbers.* A free, tabloid-size booklet designed to assist people in using 1990 census data in redistricting. Among other features, it includes illustrations of maps and Public Law 94-171 counts. Request from Customer Services.
- *TIGER: The Coast-to-Coast Digital Map Data Base.* A free booklet describing the structure and uses of the Census Bureau's TIGER System. Request from Customer Services.
- *Census and You.* The Census Bureau's monthly newsletter for data users. It reports on the latest 1990 census developments, selected new publications and computer tape files, other censuses and surveys, developments in services to users, and upcoming conferences and training courses. Subscriptions are sold by the Superintendent of Documents, U.S. Government Printing Office.
- *Monthly Product Announcement.* A free monthly listing of all new Census Bureau publications; microfiche; maps; data files on tape, diskettes, or CD-ROM; and technical documentation. To subscribe, contact Customer Services.
- *Census Catalog and Guide.* A comprehensive annual description of data products, statistical programs, and services of the Census Bureau. It provides abstracts of the publications, data files, microfiche, maps, and items online. In addition, the Catalog/ Guide offers such features as information about censuses and surveys and telephone contact lists of data specialists at the Census Bureau, the State Data Centers, and other data processing service centers. It is sold by the Superintendent of Documents, U.S. Government Printing Office.

Users also can get listings of new Census Bureau products, updated daily, by subscribing to the *Daily List.* This information and selected statistics are available online through CENDATA™, the Census Bureau's online information service. For more information, contact Customer Services.

SOURCES OF ASSISTANCE

U.S. Bureau of the Census

The Census Bureau's Customer Services sells most of the machine-readable data products, microfiche, and maps described earlier. (The 1990 census printed reports are sold by the Superintendent of Documents, as noted below.) Also, users may consult with specialists at the Census Bureau's Washington headquarters and its 12 regional offices. From time to time, the specialists also conduct workshops, seminars, and training courses.

Washington, DC, Contacts—To order products, for a telephone contacts list of Census Bureau specialists, and for general information: Customer Services, U.S. Bureau of the Census, Washington, DC 20233, telephone 301-763-4100 (fax number, 301-763-4794).

For User-Defined Areas Program (UDAP) information: UDAP Staff, Decennial Planning Division, U.S. Bureau of the Census, Washington, DC 20233, telephone 301-763-4282.

For special tabulation information: Population—Rosemarie Cowan, Population Division, U.S. Bureau of the Census, Washington, DC 20233, telephone 301-763-5476; Housing—William Downs, Housing and Household Economic Statistics, U.S. Bureau of the Census, Washington, DC 20233, telephone 301-763-8553.

Regional Office Contacts—

Atlanta, GA	404-347-2274
Boston, MA	617-565-7078
Charlotte, NC	704-371-6144
Chicago, IL	312-353-0980
Dallas, TX	214-767-7105
Denver, CO	303-969-7750
Detroit, MI	313-354-4654
Kansas City, KS	913-236-3711
Los Angeles, CA	818-904-6339
New York, NY	212-264-4730
Philadelphia, PA	215-597-8313
Seattle, WA	206-728-5314

Superintendent of Documents, U.S. Government Printing Office

The Superintendent of Documents handles the sale of most of the Federal Government's publications, including 1990 census reports. To order reports and for information: Superintendent of Documents, U.S. Government Printing Office, Washington, DC 20402, telephone 202-783-3238.

Other Sources of Products and Services

State Data Centers—The Census Bureau furnishes data products, training in data access and use, technical assistance, and consultation to all States, the District of Columbia, Guam, Puerto Rico, and the U.S. Virgin Islands. State Data Centers, in turn, offer publications for reference, printouts from computer tape, specially prepared reports, maps, and other products and assistance to data users. For a list of the State Data Centers, see the *Census Catalog and Guide* or contact Customer Services. The list also notes organizations in States participating in the Census Bureau's Business/ Industry Data Center (BIDC) Program. The BIDC's help business people, economic development planners, and other data users obtain and use data.

National Services Program—The National Services Program (NSP) provides data-related services for nationally based nonprofit organizations that represent minorities or other segments of the population who have been historically undercounted in decennial censuses. The participants include social service, business, professional, civil rights, educational, and religious groups. Through a pilot project, the National Services Information Center (NSIC) Initiative, three of these nonprofit groups now offer their clientele reports, computer tape printouts, and other information from the Census Bureau. To learn more about the NSP and the NSIC, write to the National Services Program, Data User Services Division, Bureau of the Census, Washington, DC 20233, or call 301-763-1384.

National Clearinghouse—The National Clearinghouse for Census Data Services is a listing of private companies and other organizations that offer assistance in obtaining and using data released by the Census Bureau. For a list of participants in the National Clearinghouse, see the *Census Catalog and Guide* or contact Customer Services.

Depository Libraries—There are 1,400 libraries that receive (from the Government Printing Office) Federal publications that they think their patrons will need. Often some of these publications are Census Bureau reports. The Census Bureau provides free reports to an additional 120 census depository libraries. Also, many libraries purchase census reports and maps for their areas. The *Census Catalog and Guide* includes a list of all depository libraries.

OTHER CENSUS BUREAU RESOURCES

The Census Bureau has more to offer than just the results of the census of population and housing. Through other censuses, surveys, and estimates programs, it compiles and issues (in reports, computer tape, and other media) data on subjects as diverse as appliance sales, neighborhood conditions, and exports to other countries. Here are examples of the information published about—

- *People:* Age, race, sex, income, poverty, child care, child support, fertility, noncash benefits, education, commuting habits, pension coverage, unemployment, ancestry.
- *Business and industry:* Number of employees, total payroll, sales and receipts, products manufactured or sold.
- *Housing and construction:* Value of new construction, numbers of owners and renters, property value or rent paid, housing starts, fuels used, mortgage costs.
- *Farms:* Number, acreage, livestock, crop sales.
- *Governments:* Revenues and expenditures, taxes, employment, pension funds.
- *Foreign trade:* Exports and imports, origin and destination, units shipped.
- *Other nations:* Population, birth rates, death rates, literacy, fertility.

The other censuses, such as agriculture, retail trade, manufactures, and governments, are collected for years ending in ''2'' and ''7.'' Surveys and estimates programs generate results as often as every month.

Many of the monthly ''economic indicators'' that measure how the Nation is doing come directly or indirectly from the Census Bureau. Examples: employment and unemployment; housing starts; wholesale and retail trade; manufacturers' shipments, inventories, and orders; export and import trade; and sales of single-family homes.

The other statistical activities of the Census Bureau are described below. Data users will find more information about them and descriptions of their data products in the

annual *Census Catalog and Guide.* Also, special guides and brochures are prepared for most of them. Contact the Census Bureau's Customer Services for more information.

Current Demographic and Housing Programs

Two types of current programs complement the 10-year census: population estimates and surveys. The total population of the United States is estimated monthly; the population of States, counties, and metropolitan areas is estimated annually; and the population of places and other governmental units is estimated every 2 years. Projections of future population are made at the national and State levels.

The Census Bureau's many household surveys update population and housing characteristics at the national level and sometimes for States and metropolitan areas, as well. These surveys also obtain many characteristics not included in the 10-year census. The Current Population Survey is taken monthly; the American Housing Survey national sample is taken biennially; the American Housing Survey metropolitan sample is taken in 44 areas, 11 per year in a 4-year cycle; most other surveys are annual or less frequent.

Economic Censuses and Surveys

The economic censuses provide statistics about business establishments once every 5 years, covering years ending in ''2'' and ''7.'' The 1987 Economic Censuses include the censuses of retail trade, wholesale trade, service industries, transportation, manufactures, mineral industries, and construction industries. Also included are related programs, such as statistics on minority- and women-owned businesses, enterprise statistics, and censuses of economic activity in Puerto Rico and some of the outlying areas under U.S. jurisdiction.

Several key statistics are tabulated for all industries covered in the censuses. They are number of establishments, number of employees, payroll, and measure of output (sales or receipts, and value of shipments or of work done). Other items vary from sector to sector.

The Census Bureau also has programs that provide current statistics on such measures as total sales of particular kinds of businesses or production of particular products. These programs include monthly, quarterly, and annual surveys, the results of which appear in publication series such as *Current Business Reports* and *Current Industrial Reports.* The County Business Patterns program offers annual statistics based on data compiled primarily from administrative records.

Agriculture Census and Surveys

The agriculture census is conducted concurrently with the economic censuses. It is the only source of uniform agriculture data at the county level. It provides data on such subjects as the number and size of farms; land use and ownership; livestock, poultry, and crops; and value of products sold.

Results of three surveys—the 1988 Farm and Ranch Irrigation Survey, 1988 Census of Horticulture Specialties, and 1988 Agricultural Economics and Land Ownership Survey—are published in conjunction with the 1987 Census of Agriculture. Also, the Census Bureau regularly issues reports from a survey on cotton ginnings.

Governments Census and Surveys

The census of governments, also for years ending in ''2'' and ''7,'' covers all types of governments: Federal, State, county, municipal (place), township (county subdivision), school district, and special district. It provides data on such subjects as number of public employees, payrolls, revenue, and expenditures.

Annual and quarterly surveys cover the same principal subjects but generate data only for States and the largest local governments.

Foreign Trade Statistics

Monthly U.S. merchandise trade data compiled by the Census Bureau summarize export and import transactions and are based on the official documents filed by shippers and receivers. These figures reflect the flow of merchandise but not intangibles like services and financial commitments. The trade figures trace commodity movements out of and into the U.S. Customs jurisdiction, which includes Puerto Rico and the U.S. Virgin Islands as well as the 50 States and the District of Columbia. Data are published separately on trade between the United States and Puerto Rico, the U.S. Virgin Islands, and other U.S. possessions.

Other Statistical Activities

The Census Bureau also offers international data. It maintains an international data base which is available to the public on computer tape and is used to produce the biennial *World Population Profile* report. It prepares studies dealing with the demographic and economic characteristics of other countries and world regions.

Statistical compendia are another important data product. These publications (sometimes also offered in machine-readable form) draw data from many sources and reorganize them for convenient use. The most widely used compendia are the annual *Statistical Abstract of the United States,* the *County and City Data Book* (published every 5 years), and the *State and Metropolitan Area Data Book* (published approximately every 4 years).

Figure 1. **1990 Census Content**

100-PERCENT COMPONENT

Population	**Housing**
Household relationship	Number of units in structure
Sex	Number of rooms in unit
Race	Tenure—owned or rented
Age	Value of home or monthly rent
Marital status	Congregate housing (meals included in rent)
Hispanic origin	Vacancy characteristics

SAMPLE COMPONENT

Population	**Housing**
Social characteristics:	Year moved into residence
Education—enrollment and attainment	Number of bedrooms
Place of birth, citizenship, and year of entry into U.S.	Plumbing and kitchen facilities
Ancestry	Telephone in unit
Language spoken at home	Vehicles available
Migration (residence in 1985)	Heating fuel
Disability	Source of water and method of sewage disposal
Fertility	Year structure built
Veteran status	Condominium status
	Farm residence
Economic characteristics:	Shelter costs, including utilities
Labor force	
Occupation, industry, and class of worker	
Place of work and journey to work	
Work experience in 1989	
Income in 1989	
Year last worked	

NOTE: Questions dealing with the subjects covered in the 100-percent component were asked of all persons and housing units. Those covered by the sample component were asked of a sample of the population and housing units.

Figure 2. **1990 Census Printed Reports**

Series	Title	Report(s) issued for	Description	Geographic areas
		1990 CENSUS OF POPULATION AND HOUSING (1990 CPH)		
		100-Percent Data		
1990 CPH-1	**Summary Population and Housing Characteristics**	U.S., States, DC, Puerto Rico, and U.S. Virgin Islands	Population and housing unit counts, and summary statistics on age, sex, race, Hispanic origin, household relationship, units in structure, value and rent, number of rooms, tenure, and vacancy characteristics	Local governmental units (i.e., counties, places, and towns and townships), other county subdivisions, and American Indian and Alaska Native areas
1990 CPH-2	**Population and Housing Unit Counts**	U.S., States, DC, Puerto Rico, and U.S. Virgin Islands	Total population and housing unit counts for 1990 and previous censuses	States, counties, county subdivisions, places, State component parts of metropolitan areas (MA's) and urbanized areas (UA's), and summary geographic areas (for example, urban and rural)
		100-Percent and Sample Data		
1990 CPH-3	**Population and Housing Characteristics for Census Tracts and Block Numbering Areas**	MA's, and the nonmetropolitan balance of each State, Puerto Rico, and U.S. Virgin Islands	Statistics on 100-percent and sample population and housing subjects	In MA's: census tracts/ block numbering areas (BNA's), places of 10,000 or more inhabitants, and counties. In the remainder of each State: census tracts/ BNA's, places of 10,000 or more, and counties
1990 CPH-4	**Population and Housing Characteristics for Congressional Districts of the 103rd Congress**	States and DC	Statistics on 100-percent and sample population and housing subjects	Congressional districts (CD's) and, within CD's, counties, places of 10,000 or more inhabitants, county subdivisions of 10,000 or more inhabitants in selected States, and American Indian and Alaska Native areas
		Sample Data		
1990 CPH-5	**Summary Social, Economic, and Housing Characteristics**	U.S., States, DC, Puerto Rico, and U.S. Virgin Islands	Statistics generally on sample population and housing subjects	Local governmental units (i.e., counties, places, and towns and townships), other county subdivisions, and American Indian and Alaska Native areas
		1990 CENSUS OF POPULATION (1990 CP)		
		100-Percent Data		
1990 CP-1	**General Population Characteristics**	U.S., States, DC, Puerto Rico, and U.S. Virgin Islands	Detailed statistics on age, sex, race, Hispanic origin, marital status, and household relationship characteristics	States, counties, places of 1,000 or more inhabitants, county subdivisions of 1,000 or more inhabitants in selected States, State parts of American Indian areas, Alaska Native areas, and summary geographic areas such as urban and rural

Figure 2. **1990 Census Printed Reports**—Con.

Series	Title	Report(s) issued for	Description	Geographic areas
		1990 CENSUS OF POPULATION (1990 CP)—Con.		
		100-Percent Data—Con.		
1990 CP-1-1A	**General Population Characteristics for American Indian and Alaska Native Areas**	U.S.	Detailed statistics on age, sex, race, Hispanic origin, marital status, and household relationship characteristics	American Indian and Alaska Native areas; i.e., American Indian reservations, off-reservation trust lands, tribal jurisdiction statistical areas (Oklahoma), tribal designated statistical areas, Alaska Native village statistical areas, and Alaska Native Regional Corporations
1990 CP-1-1B	**General Population Characteristics for Metropolitan Areas**	U.S.	Detailed statistics on age, sex, race, Hispanic origin, marital status, and household relationship characteristics	Individual MA's. For MA's split by State boundaries, summaries are provided both for the parts and for the whole MA
1990 CP-1-1C	**General Population Characteristics for Urbanized Areas**	U.S.	Detailed statistics on age, sex, race, Hispanic origin, marital status, and household relationship characteristics	Individual UA's. For UA's split by State boundaries, summaries are provided both for the parts and for the whole UA
		Sample Data		
1990 CP-2	**Social and Economic Characteristics**	U.S., States, DC, Puerto Rico, and U.S. Virgin Islands	Statistics generally on sample population subjects	States (including summaries such as urban and rural), counties, places of 2,500 or more inhabitants, county subdivisions of 2,500 or more inhabitants in selected States, Alaska Native areas, and the State portion of American Indian areas
1990 CP-2-1A	**Social and Economic Characteristics for American Indian and Alaska Native Areas**	U.S.	Statistics generally on sample population subjects	American Indian and Alaska Native areas, as for CP-1-1A
1990 CP-2-1B	**Social and Economic Characteristics for Metropolitan Areas**	U.S.	Statistics generally on sample population subjects	Individual MA's, as for CP-1-1B
1990 CP-2-1C	**Social and Economic Characteristics for Urbanized Areas**	U.S.	Statistics generally on sample population subjects	Individual UA's, as for CP-1-1C
1990 CP-3	**Population Subject Reports**	Selected subjects	Approximately 30 reports on population census subjects such as migration, education, income, the older population, and racial and ethnic groups	Generally limited to the U.S., regions, and divisions; for some reports, other highly populated areas such as States, MA's, counties, and large places

Figure 2. **1990 Census Printed Reports**—Con.

Series	Title	Report(s) issued for	Description	Geographic areas
		1990 CENSUS OF HOUSING (1990 CH)		
		100-Percent Data		
1990 CH-1	**General Housing Characteristics**	U.S., States, DC, Puerto Rico, and U.S. Virgin Islands	Detailed statistics on units in structure, value and rent, number of rooms, tenure, and vacancy characteristics	States, counties, places of 1,000 or more inhabitants, county subdivisions of 1,000 or more inhabitants in selected States, State parts of American Indian areas, Alaska Native areas, and summary geographic areas such as urban and rural
1990 CH-1-1A	**General Housing Characteristics for American Indian and Alaska Native Areas**	U.S.	Detailed statistics on units in structure, value and rent, number of rooms, tenure, and vacancy characteristics	American Indian and Alaska Native areas; i.e., American Indian reservations, trust lands, tribal jurisdiction statistical areas (Oklahoma), tribal designated statistical areas, Alaska Native village statistical areas, and Alaska Native Regional Corporations
1990 CH-1-1B	**General Housing Characteristics for Metropolitan Areas**	U.S.	Detailed statistics on units in structure, value and rent, number of rooms, tenure, and vacancy characteristics	Individual MA's. For MA's split by State boundaries, summaries are provided both for the parts and for the whole MA
1990 CH-1-1C	**General Housing Characteristics for Urbanized Areas**	U.S.	Detailed statistics on units in structure, value and rent, number of rooms, tenure, and vacancy characteristics	Individual UA's. For UA's split by State boundaries, summaries are provided both for the parts and for the whole UA
		Sample Data		
1990 CH-2	**Detailed Housing Characteristics**	U.S., States, DC, Puerto Rico, and U.S. Virgin Islands	Statistics generally on sample housing subjects	States (including summaries such as urban and rural), counties, places of 2,500 or more inhabitants, county subdivisions of 2,500 or more inhabitants in selected States, Alaska Native areas, and State parts of American Indian areas
1990 CH-2-1A	**Detailed Housing Characteristics for American Indian and Alaska Native Areas**	U.S.	Statistics generally on sample housing subjects	American Indian and Alaska Native areas, as in 1990 CH-1-1A
1990 CH-2-1B	**Detailed Housing Characteristics for Metropolitan Areas**	U.S.	Statistics generally on sample housing subjects	Individual MA's, as in 1990 CH-1-1B
1990 CH-2-1C	**Detailed Housing Characteristics for Urbanized Areas**	U.S.	Statistics generally on sample housing subjects	Individual UA's, as in 1990 CH-1-1C
1990 CH-3	**Housing Subject Reports**	Selected subjects	Approximately 10 reports on housing census subjects such as structural characteristics and space utilization	Generally limited to U.S., regions, and divisions; for some reports, other highly populated areas such as States, MA's, counties, and large places

Figure 3. **1990 Census Summary Tape Files**

Summary Tape File (STF 1A, 1B, etc.) and data type (100 percent or sample)[1]		Geographic areas	Description
	A[2 3]	States, counties, county subdivisions, places, census tracts/ block numbering areas (BNA's), block groups (BG's). Also Alaska Native areas and State parts of American Indian areas	
	B[2 3]	States, counties, county subdivisions, places, census tracts/ BNA's, BG's, blocks. Also Alaska Native areas and State parts of American Indian areas	
STF 1 (100 percent)	C[3]	U.S., regions, divisions, States (including summaries such as urban and rural), counties, places of 10,000 or more inhabitants, county subdivisions of 10,000 or more inhabitants in selected States, metropolitan areas (MA's), urbanized areas (UA's), American Indian and Alaska Native areas	Over 900 cells/ items of 100-percent population and housing counts and characteristics for each geographic area
	D	Congressional districts (CD's) of the 103rd Congress by State; and within each CD: counties, places of 10,000 or more inhabitants, county subdivisions of 10,000 or more inhabitants in selected States, Alaska Native areas, and American Indian areas	
	A	In MA's: counties, places of 10,000 or more inhabitants, and census tracts/ BNA's. In the remainder of each State: counties, places of 10,000 or more inhabitants, and census tracts/ BNA's	
STF 2 (100 percent)	B	States (including summaries such as urban and rural), counties, places of 1,000 or more inhabitants, county subdivisions, State parts of American Indian areas, and Alaska Native areas	Over 2,100 cells/ items of 100-percent population and housing counts and characteristics for each geographic area. Each of the STF 2 files will include a set of tabulations for the total population and separate presentations of tabulations by race and Hispanic origin
	C	U.S., regions, divisions, States (including summaries such as urban and rural), counties, places of 10,000 or more inhabitants, county subdivisions of 10,000 or more inhabitants in selected States, all county subdivisions in New England MA's, American Indian and Alaska Native areas, MA's, UA's	
	A[2 3]	States, counties, county subdivisions, places, census tracts/ BNA's, BG's. Also Alaska Native areas and State parts of American Indian areas	
	B[3]	Five-digit ZIP Codes within each State	
STF 3 (Sample)	C[3]	U.S., regions, divisions, States, counties, places of 10,000 or more inhabitants, county subdivisions of 10,000 or more inhabitants in selected States, American Indian and Alaska Native areas, MA's, UA's	Over 3,300 cells/ items of sample population and housing characteristics for each geographic area
	D	CD's of the 103rd Congress by State; and within each CD: counties, places of 10,000 or more inhabitants, county subdivisions of 10,000 or more inhabitants in selected States	

Figure 3. **1990 Census Summary Tape Files**—Con.

Summary Tape File (STF 1A, 1B, etc.) and data type (100 percent or sample)[1]		**Geographic areas**	**Description**
	A	In MA's: counties, places of 10,000 or more inhabitants, and census tracts/ BNA's. In the remainder of each State: counties, places of 10,000 or more inhabitants, and census tracts/ BNA's	
STF 4 (Sample)	B	State (including summaries such as urban and rural), counties, places of 2,500 or more inhabitants, county subdivisions of 2,500 or more inhabitants in selected States, all county subdivisions in New England MA's, State parts of American Indian areas, and Alaska Native areas	Over 8,500 cells/ items of sample population and housing characteristics for each geographic area. Each of the STF 4 files will include a set of tabulations for the total population and separate presentations of tabulations by race and Hispanic origin.
	C	U.S., regions, divisions, States (including urban and rural and metropolitan and nonmetropolitan components), counties, places of 10,000 or more inhabitants, county subdivisions of 10,000 or more inhabitants in selected States, all county subdivisions in New England MA's, American Indian and Alaska Native areas, MA's, UA's	

[1]Similar STF's will be prepared for Puerto Rico and the U.S. Virgin Islands.
[2]Also available on microfiche. STF 1B microfiche provides only part of the data for blocks and other areas in the tape file.
[3]Also available on laser disc (CD-ROM). STF 1B CD-ROM presents the same file extract as STF 1B microfiche.

Figure 4. **Other 1990 Census Data Products**

Title	Description	Geographic areas
Subject Summary Tape Files	About 20 computer tape files used to produce the subject reports (1990 CP-3 and 1990 CH-3 series). On the average, a file is the source of two subject reports	U.S., regions, divisions, States, metropolitan areas (MA's), and large counties and places
Public Law 94-171 Data File (redistricting data)	Counts by total, race, and Hispanic origin for the total population and population 18 years old and over, and counts of housing units. Available on tape, CD-ROM, and paper listings	States, counties, county subdivisions, places, census tracts/ block numbering areas (BNA's), block groups (BG's), and blocks; voting districts where States have identified them for the Census Bureau; and American Indian and Alaska Native areas
Census/ Equal Employment Opportunity (EEO) Special File	Sample tabulations showing detailed occupations and educational attainment data by age; cross tabulated by sex, Hispanic origin, and race	Counties, MA's, places of 50,000 or more inhabitants
County-to-County Migration File	Summary statistics for all intra-state county-to-county migration streams and significant interstate county-to-county migration streams. Each record will include codes for the geographic area of destination, and selected characteristics of the persons who made up the migration stream	States, counties
Public Use Microdata Sample (PUMS) Files	Machine-readable files containing a sample of individual long-form census records showing most population and housing characteristics but with identifying information removed	
5 Percent—PUMS Areas		County groups, counties, county subdivisions, and places with 100,000 or more inhabitants
1 Percent—Metropolitan Areas (1990)		MA's and other large areas with 100,000 or more inhabitants
User-Defined Areas Tabulations	A set of standard tabulations provided on printouts, tapes, or other products with maps and narrative (if requested)	User-defined areas created by aggregating census blocks
Special Tabulations	User-defined tabulations for specified geographic areas provided on printouts, tapes, or other products	User-defined areas or standard areas

Maps are not available.