

LILI

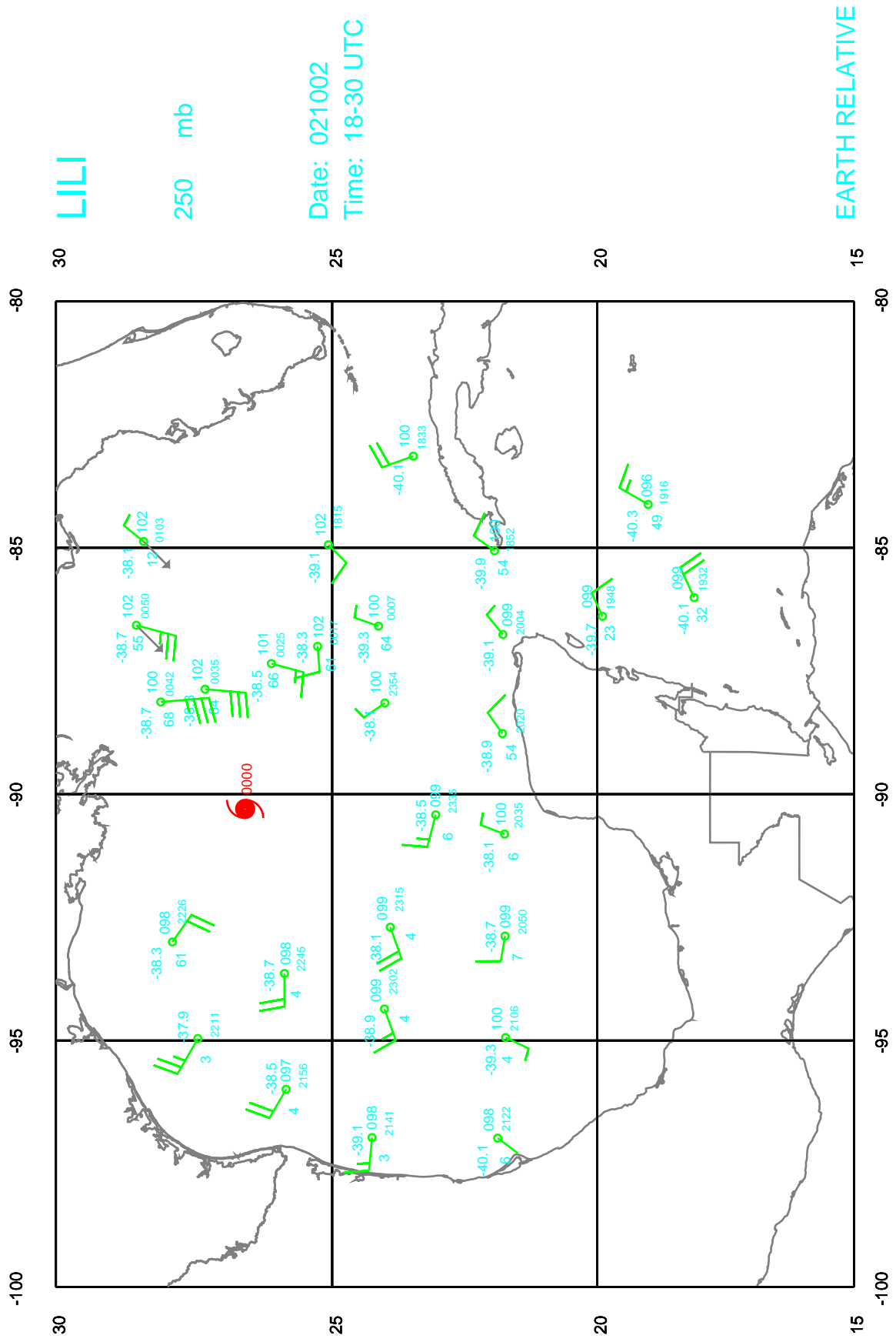
200 mb

Date: 021002

Time: 18-30 UTC

EARTH RELATIVE

NOAA/ERL/HURRICANE RESEARCH DIVISION



30 -80 -85 -90 -95 -100

30 -80 -85 -90 -95 -100

25 -80 -85 -90 -95 -100

25 -80 -85 -90 -95 -100

20 -80 -85 -90 -95 -100

20 -80 -85 -90 -95 -100

15 -80 -85 -90 -95 -100

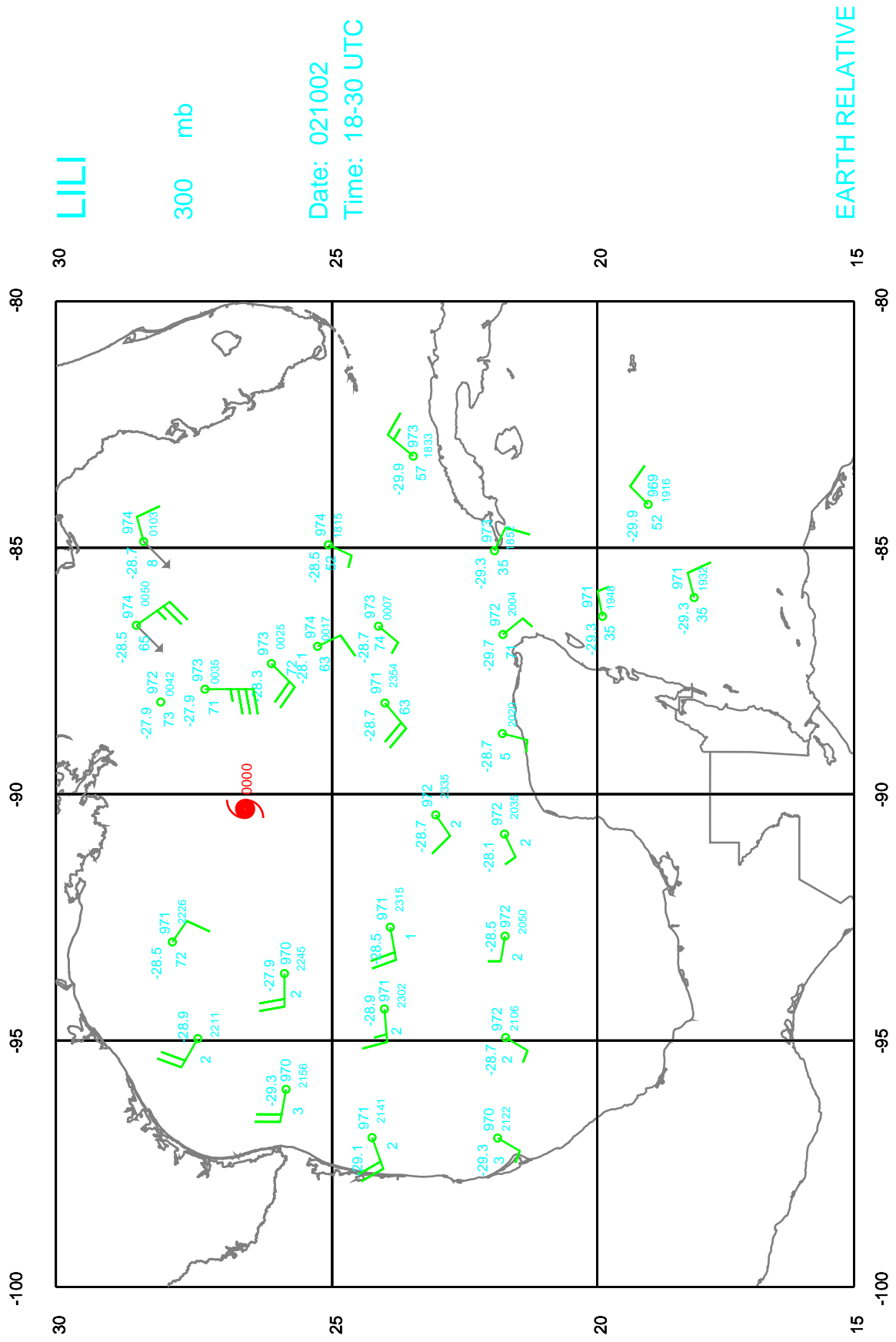
15 -80 -85 -90 -95 -100

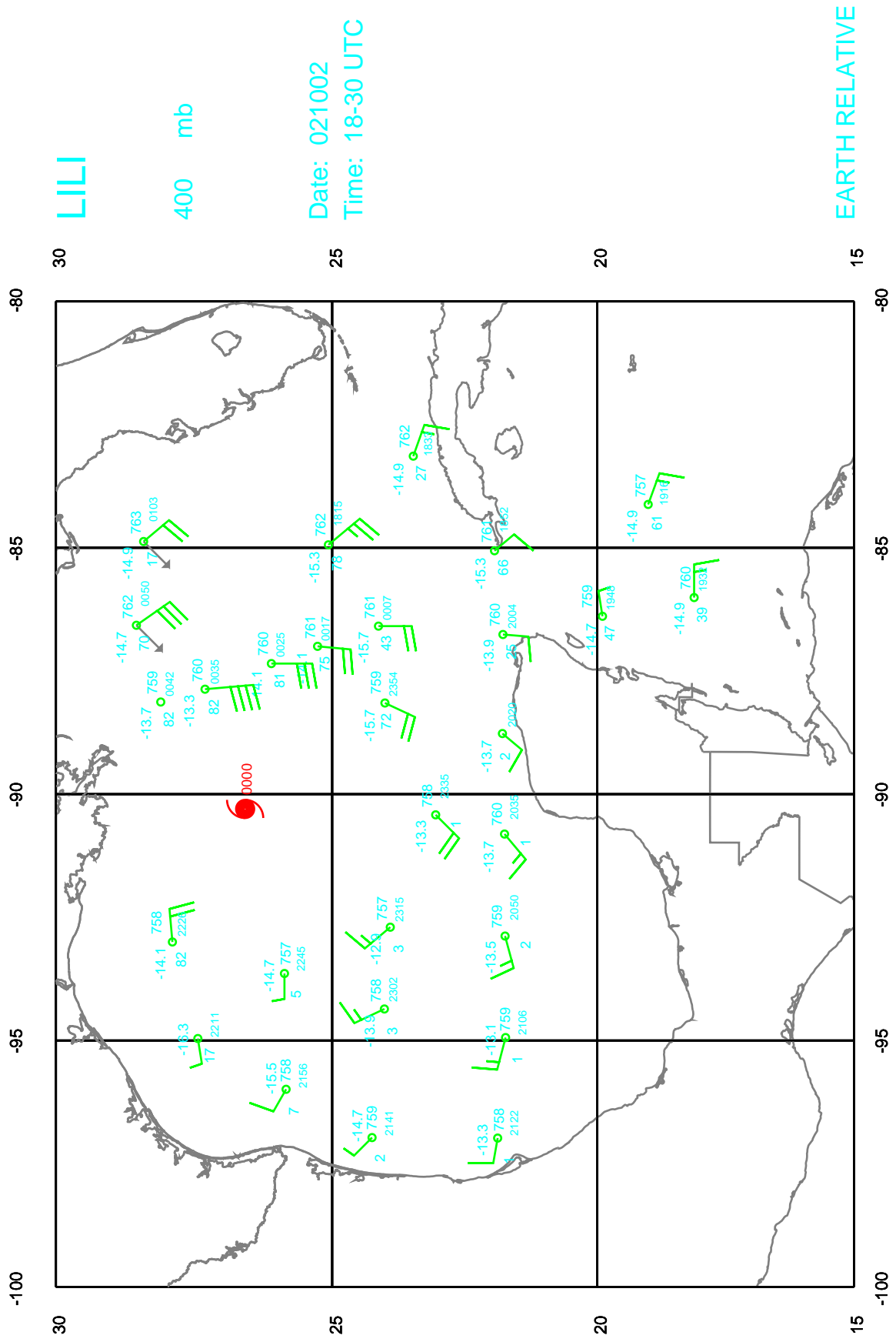
30 -80 -85 -90 -95 -100

25 -80 -85 -90 -95 -100

20 -80 -85 -90 -95 -100

15 -80 -85 -90 -95 -100





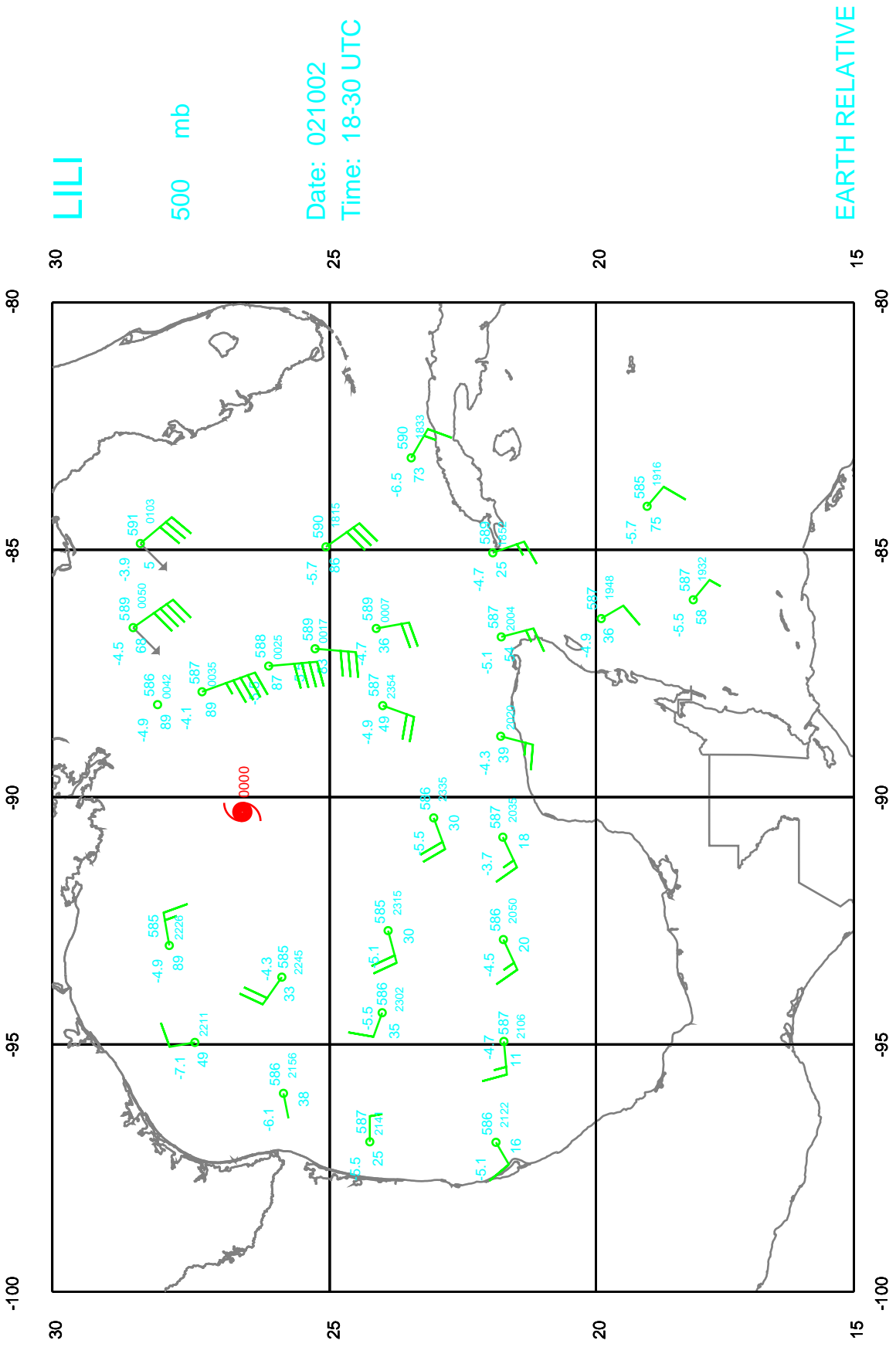
LILI

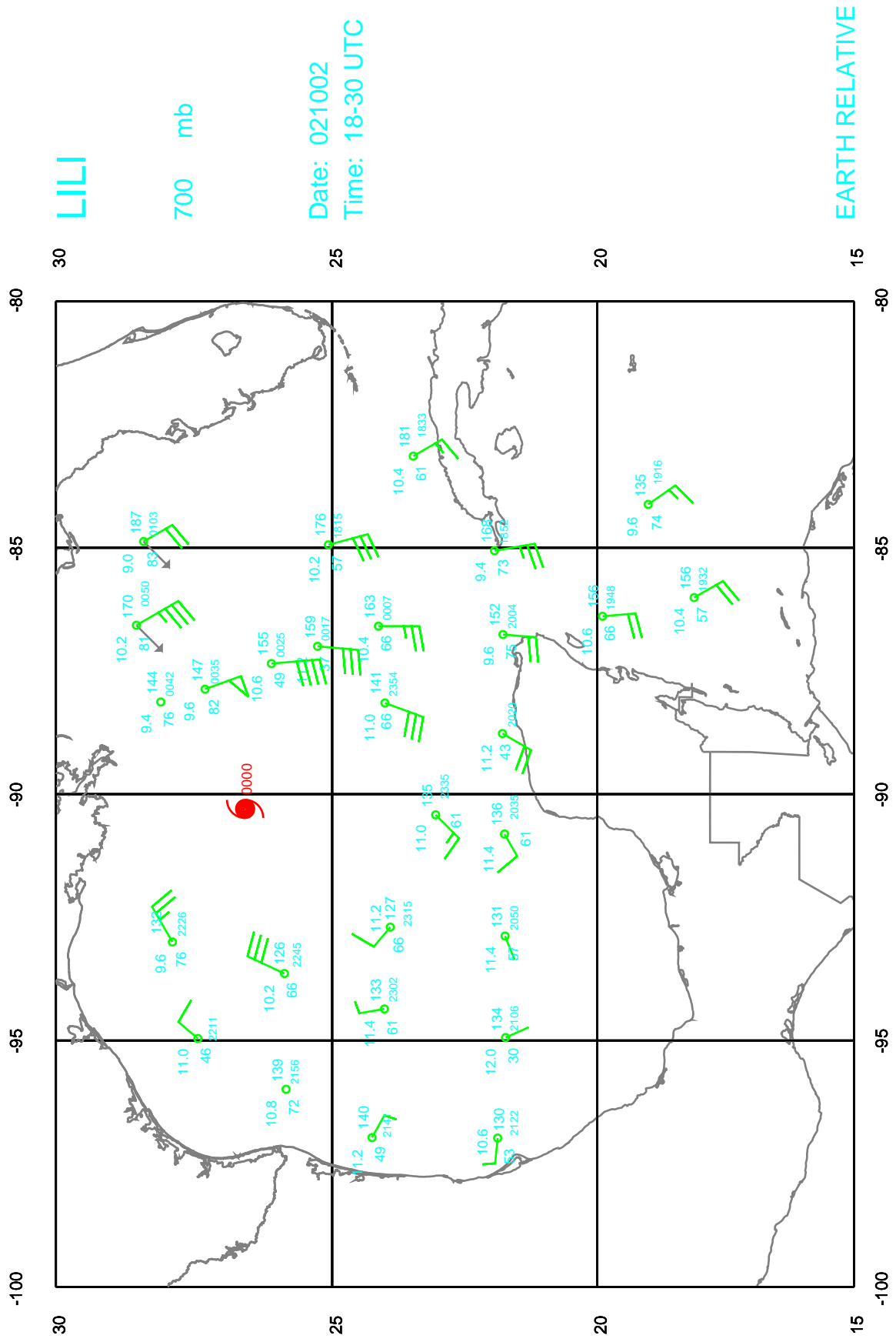
400 mb

Date: 021002
Time: 18-30 UTC

EARTH RELATIVE

NOAA/ERL/HURRICANE RESEARCH DIVISION





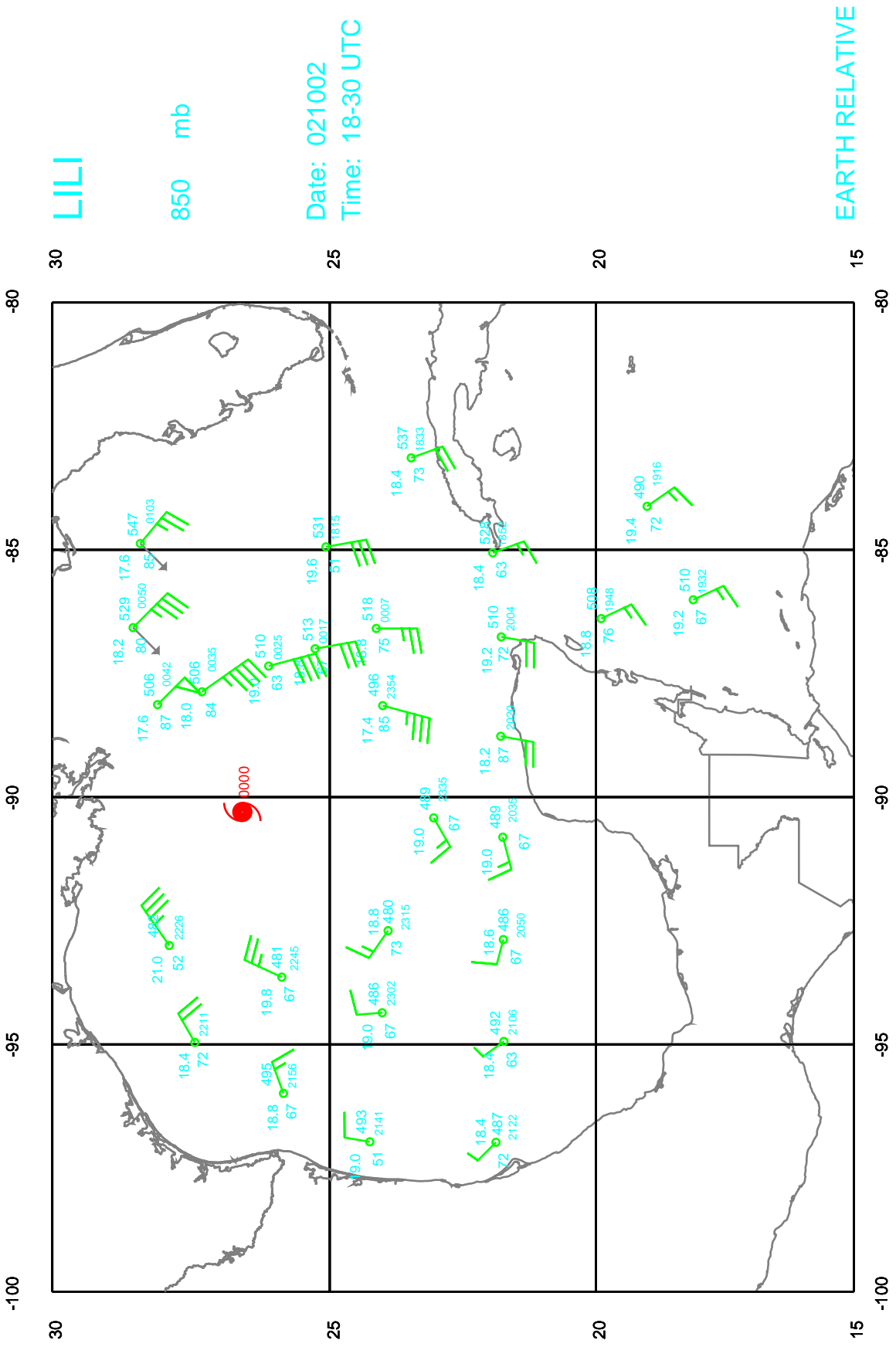
LILI

700 mb

Date: 021002
Time: 18-30 UTC

EARTH RELATIVE

NOAA/ERL/HURRICANE RESEARCH DIVISION



LILI

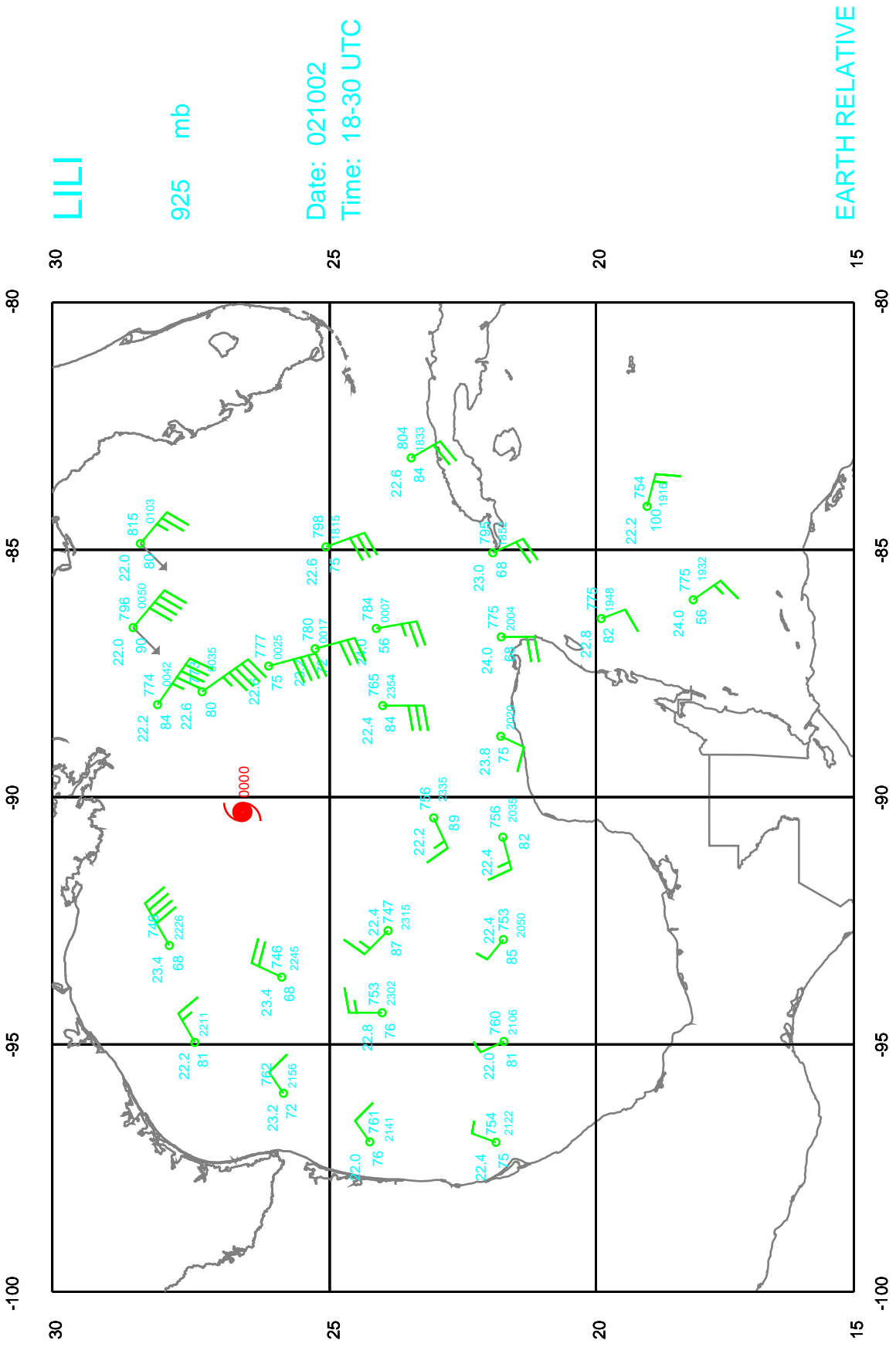
850 mb

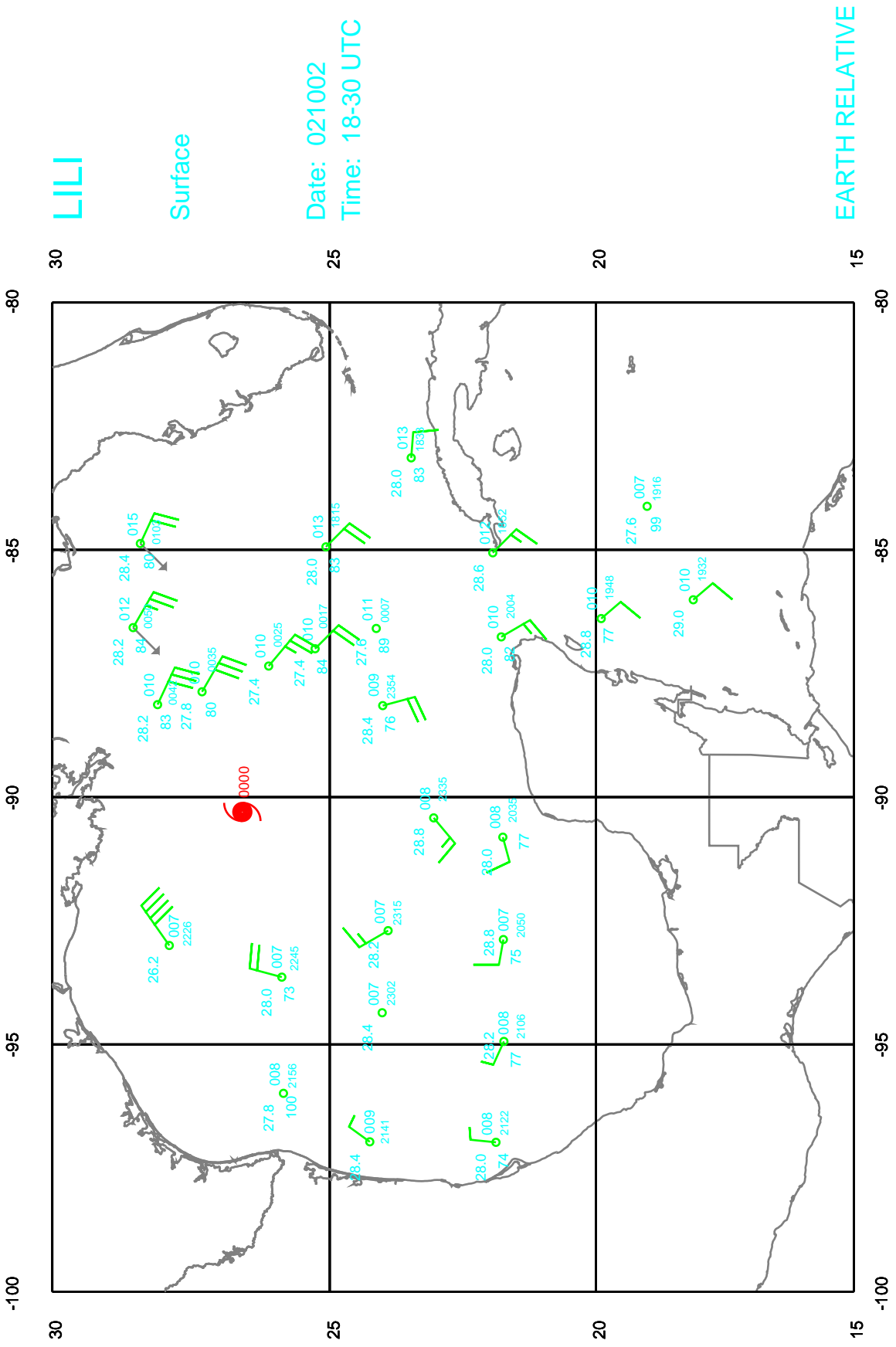
Date: 021002

Time: 18-30 UTC

EARTH RELATIVE

NOAA/ERL/HURRICANE RESEARCH DIVISION





-100

-95

-90

-85

-80

30

25

20

15

30

25

20

15

-100

-95

-90

-85

-80

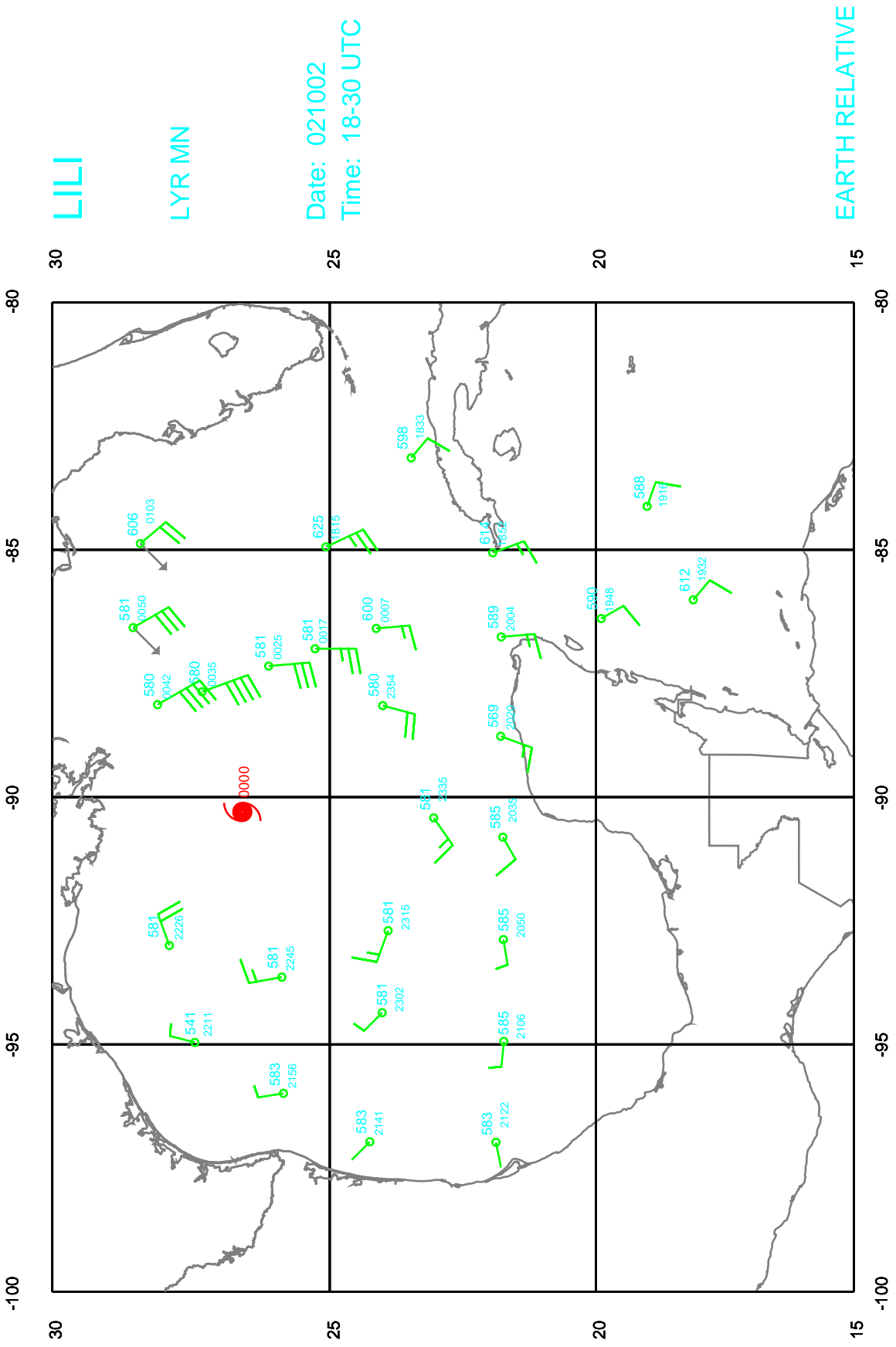
-100

-95

-90

-85

-80



LILI

LYR MN

Date: 021002
Time: 18-30 UTC

EARTH RELATIVE