

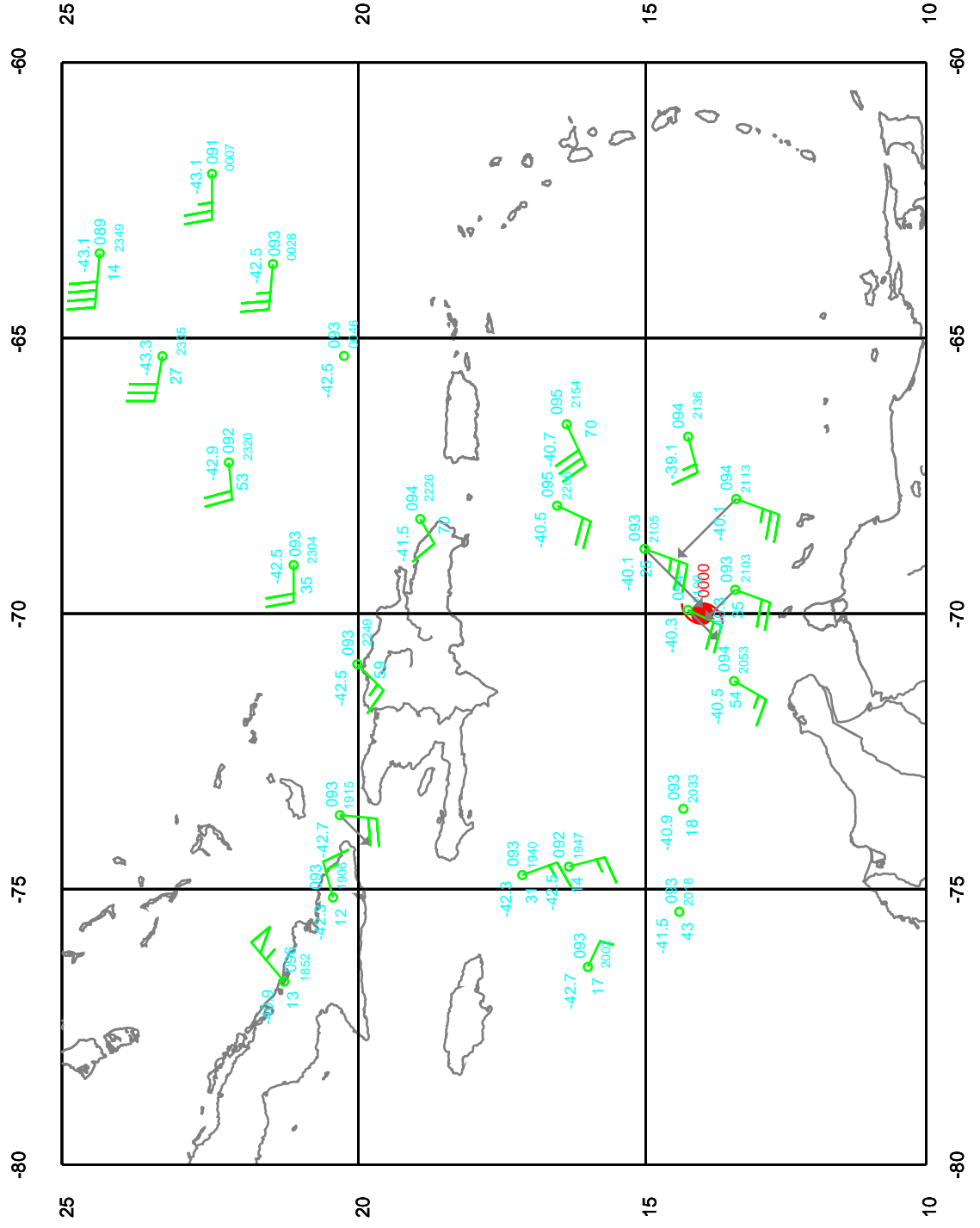
LILI

200 mb

Date: 020925
Time: 18-27 UTC

STORM RELATIVE

NOAA/ERL/HURRICANE RESEARCH DIVISION

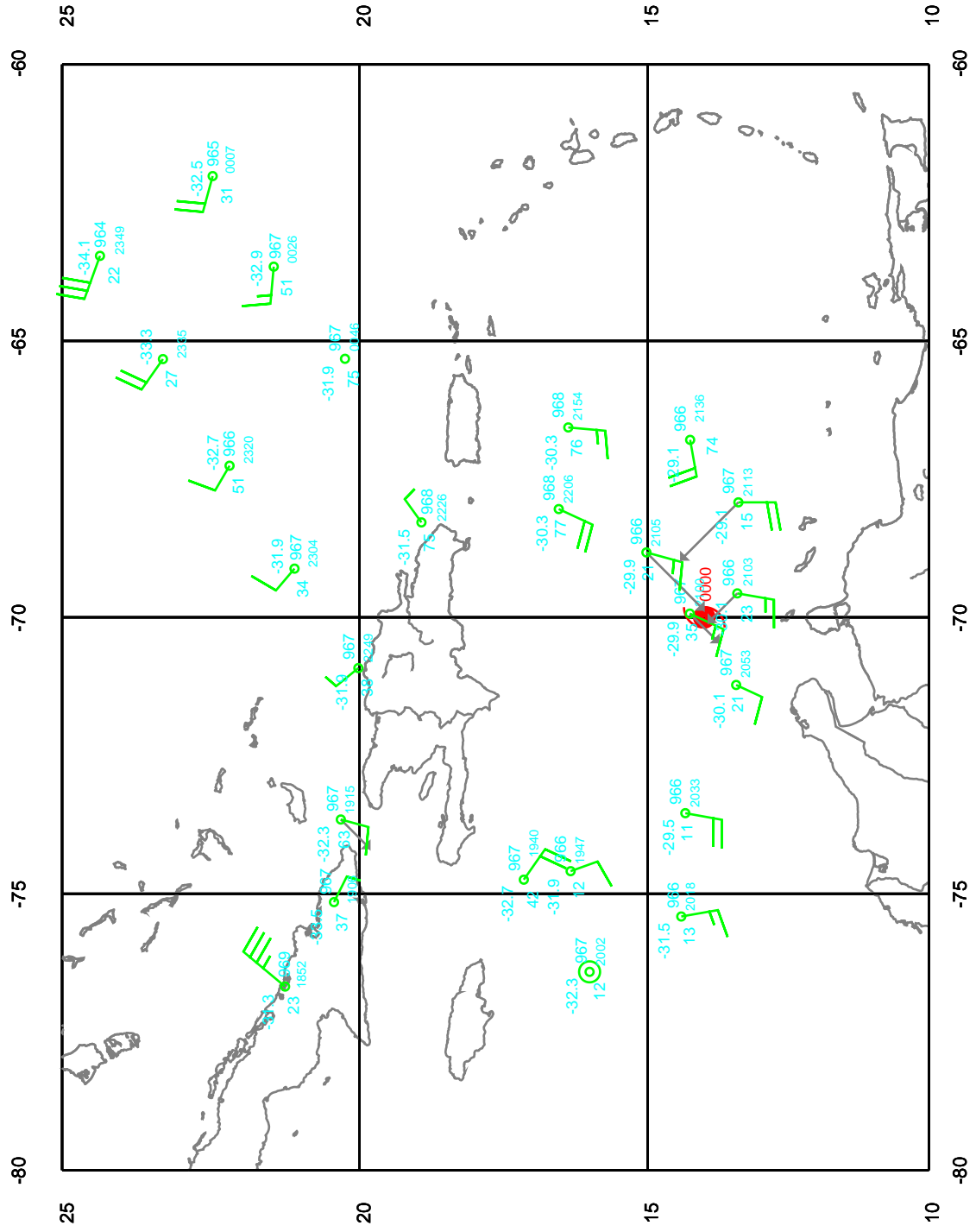


LILI

250 mb

Date: 020925
Time: 18-27 UTC

STORM RELATIVE

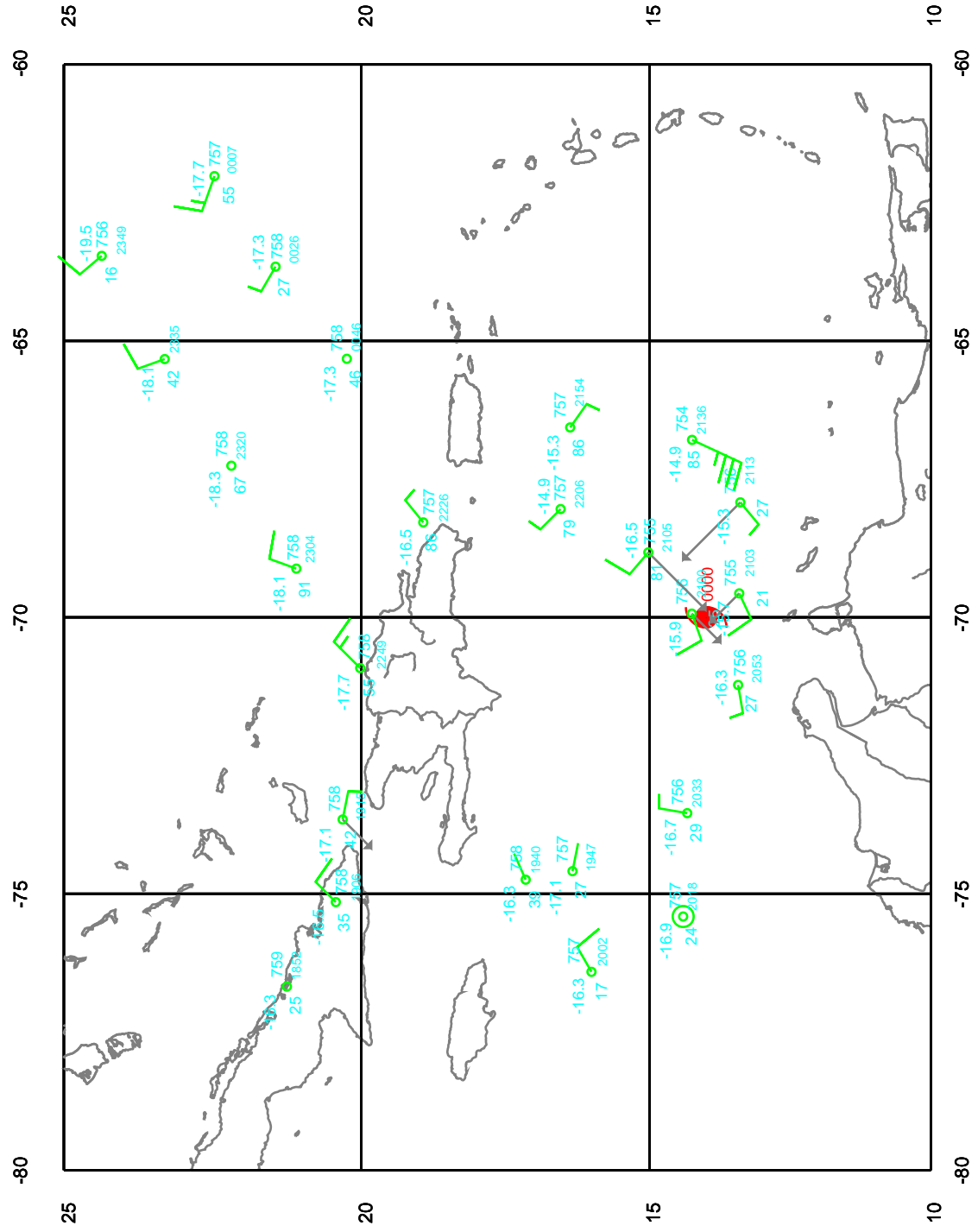


LILI

300 mb

Date: 020925
Time: 18-27 UTC

STORM RELATIVE



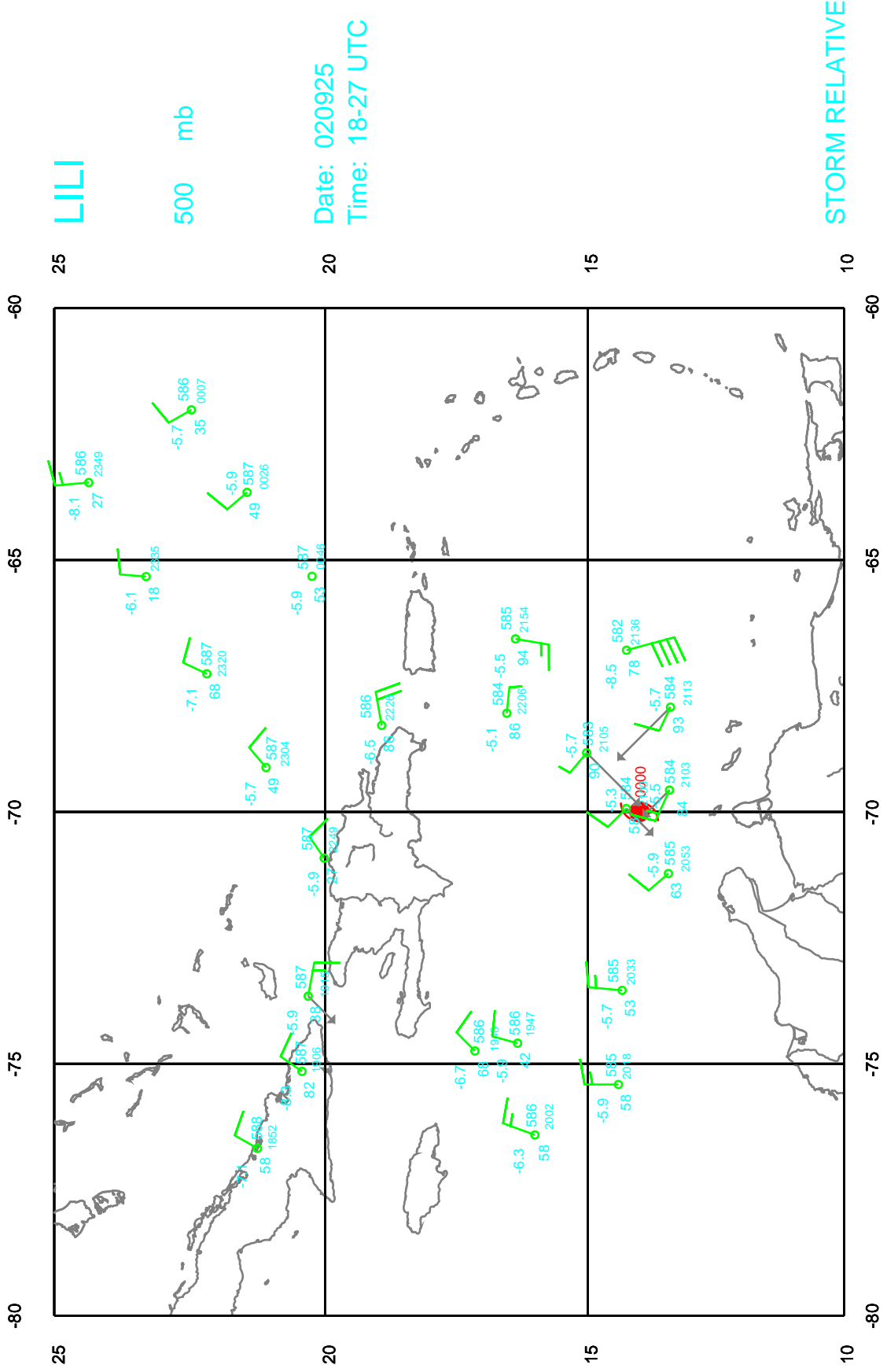
LILI

400 mb

Date: 020925
Time: 18-27 UTC

STORM RELATIVE

NOAA/ERL/HURRICANE RESEARCH DIVISION



25

-80

-75

-70

-65

-60

20

-75

-70

-65

-60

15

-75

-70

-65

-60

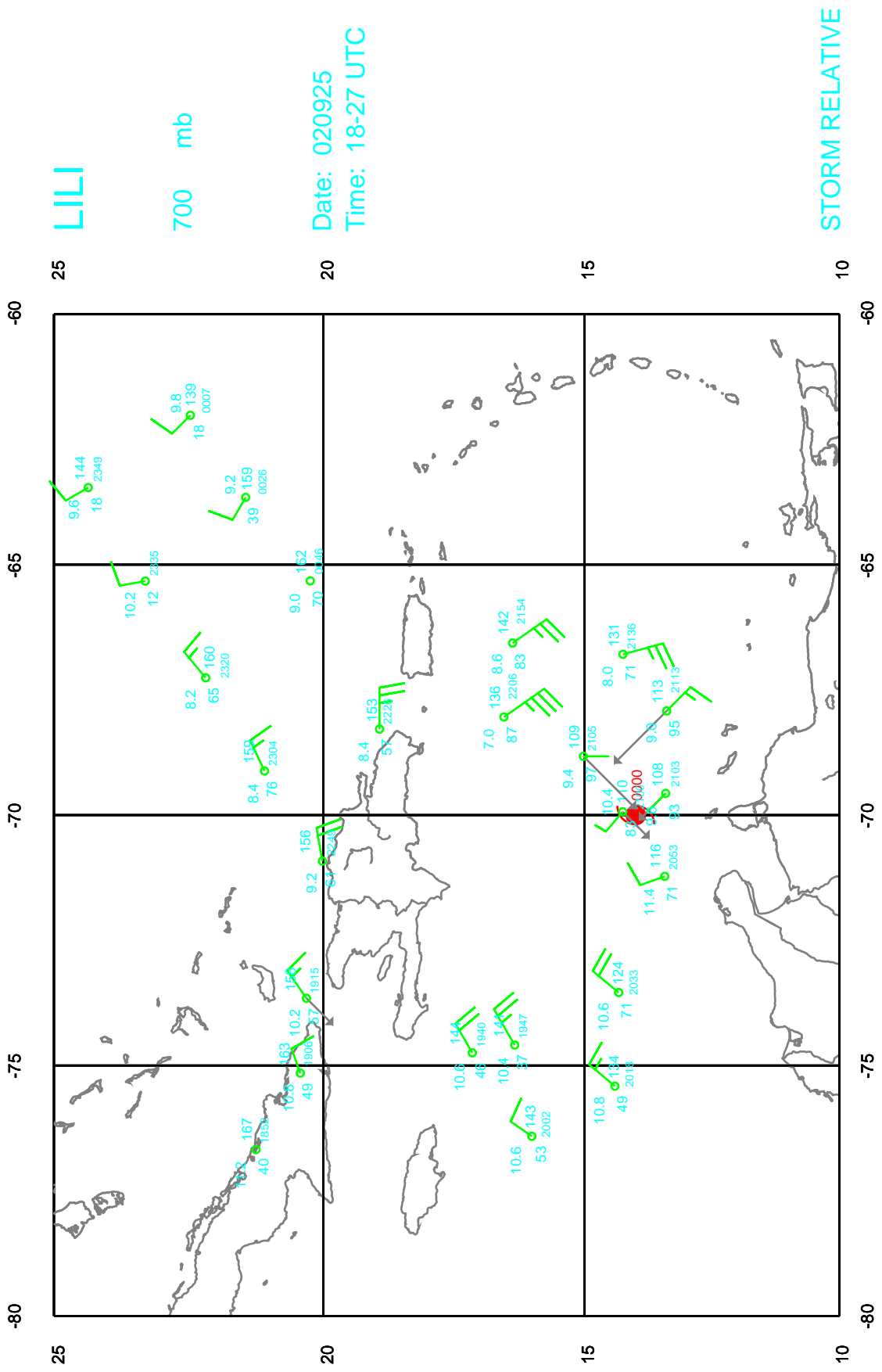
10

-75

-70

-65

-60



25

-60

-65

-70

-75

-80

20

-65

-70

20

15

-60

-70

15

10

-60

-70

10

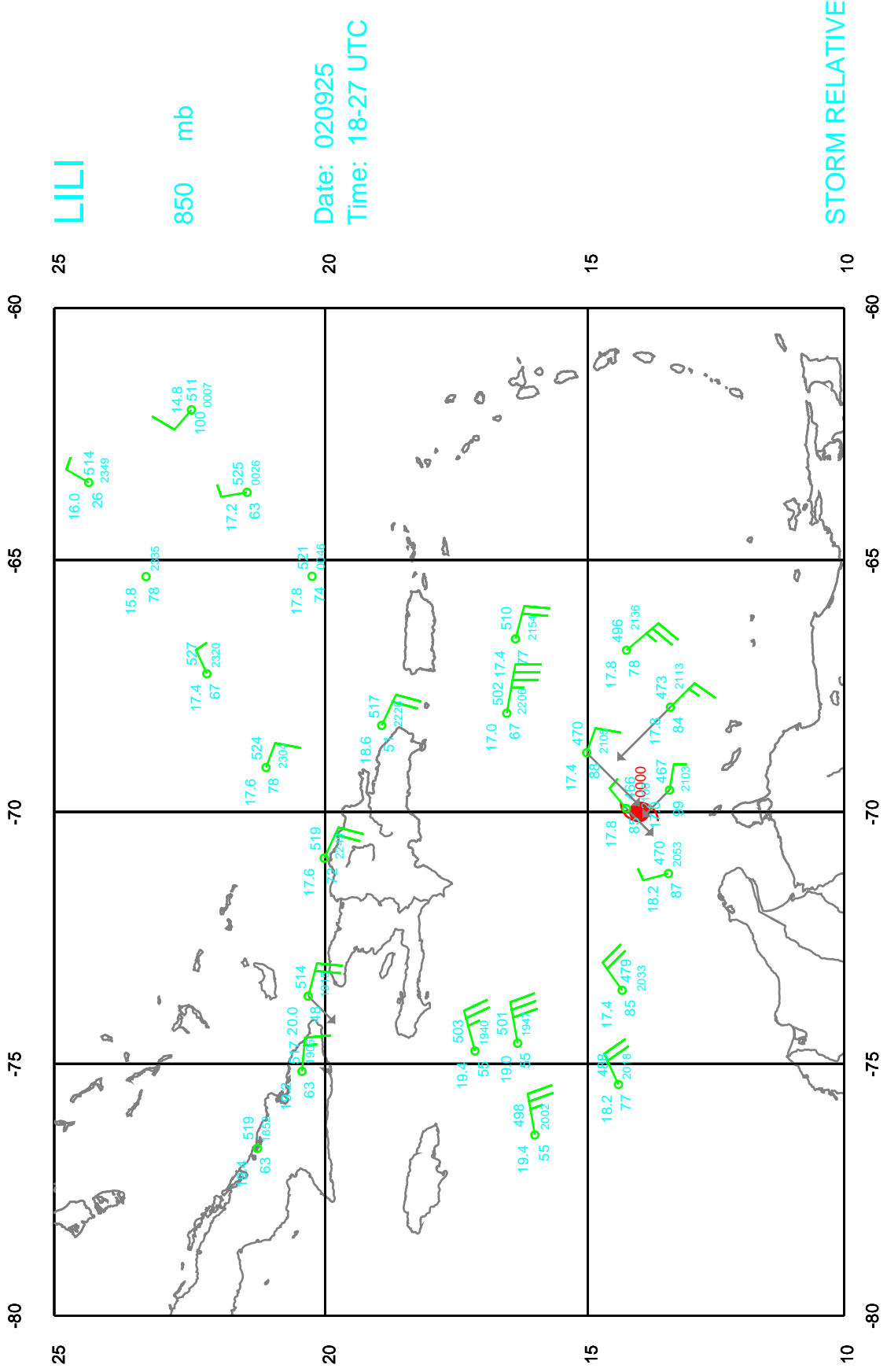
-60

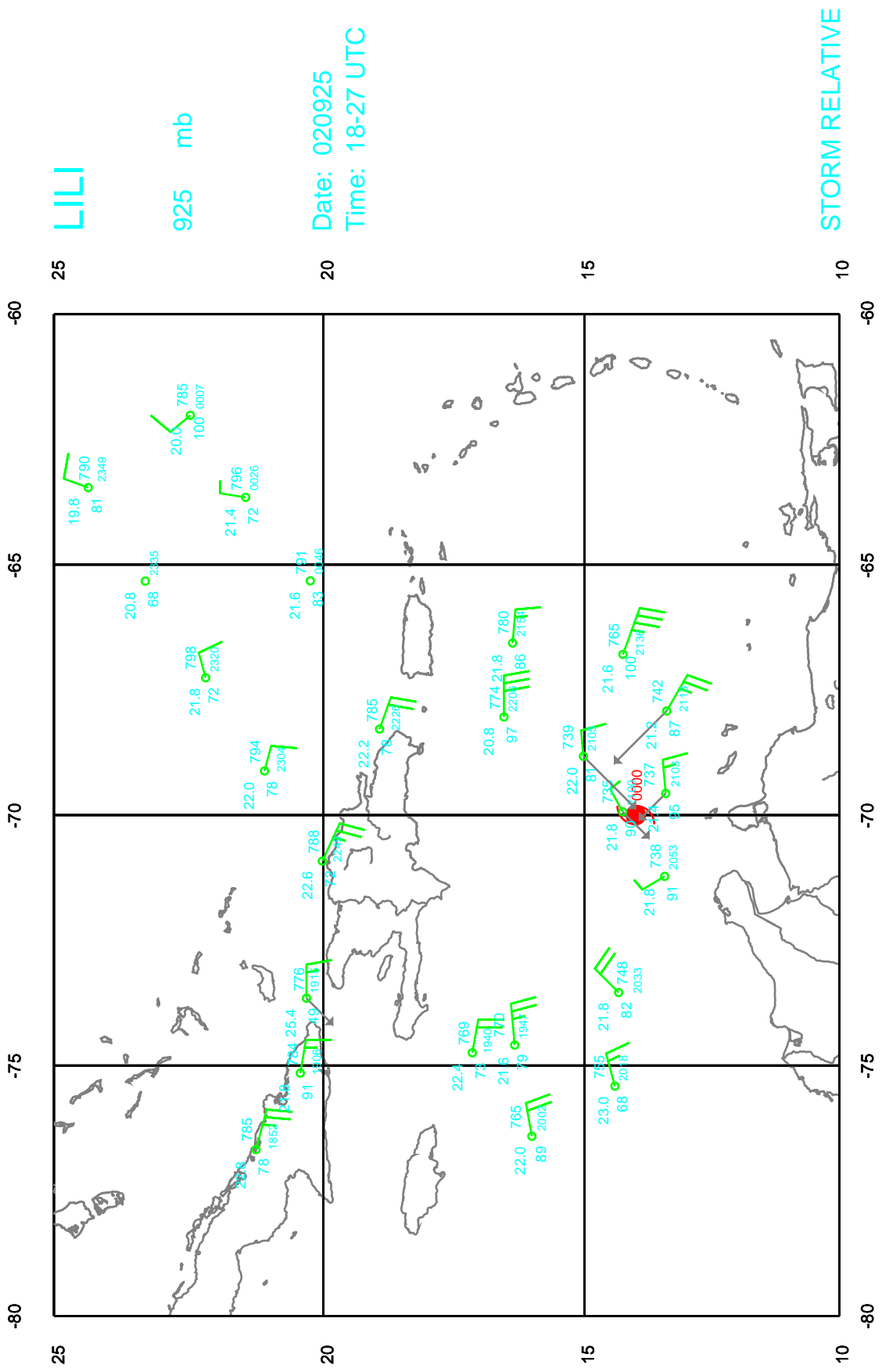
-65

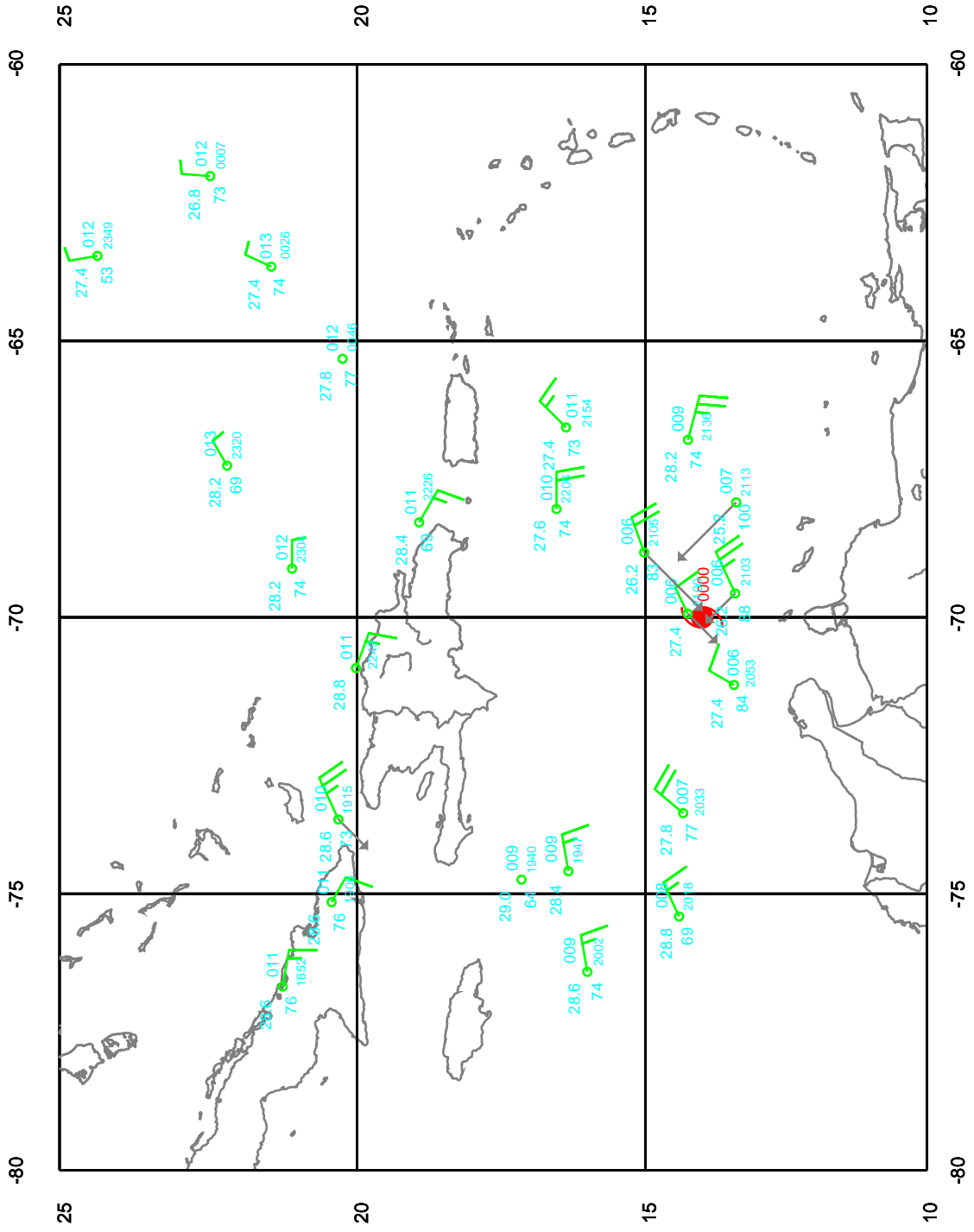
-70

-75

-80





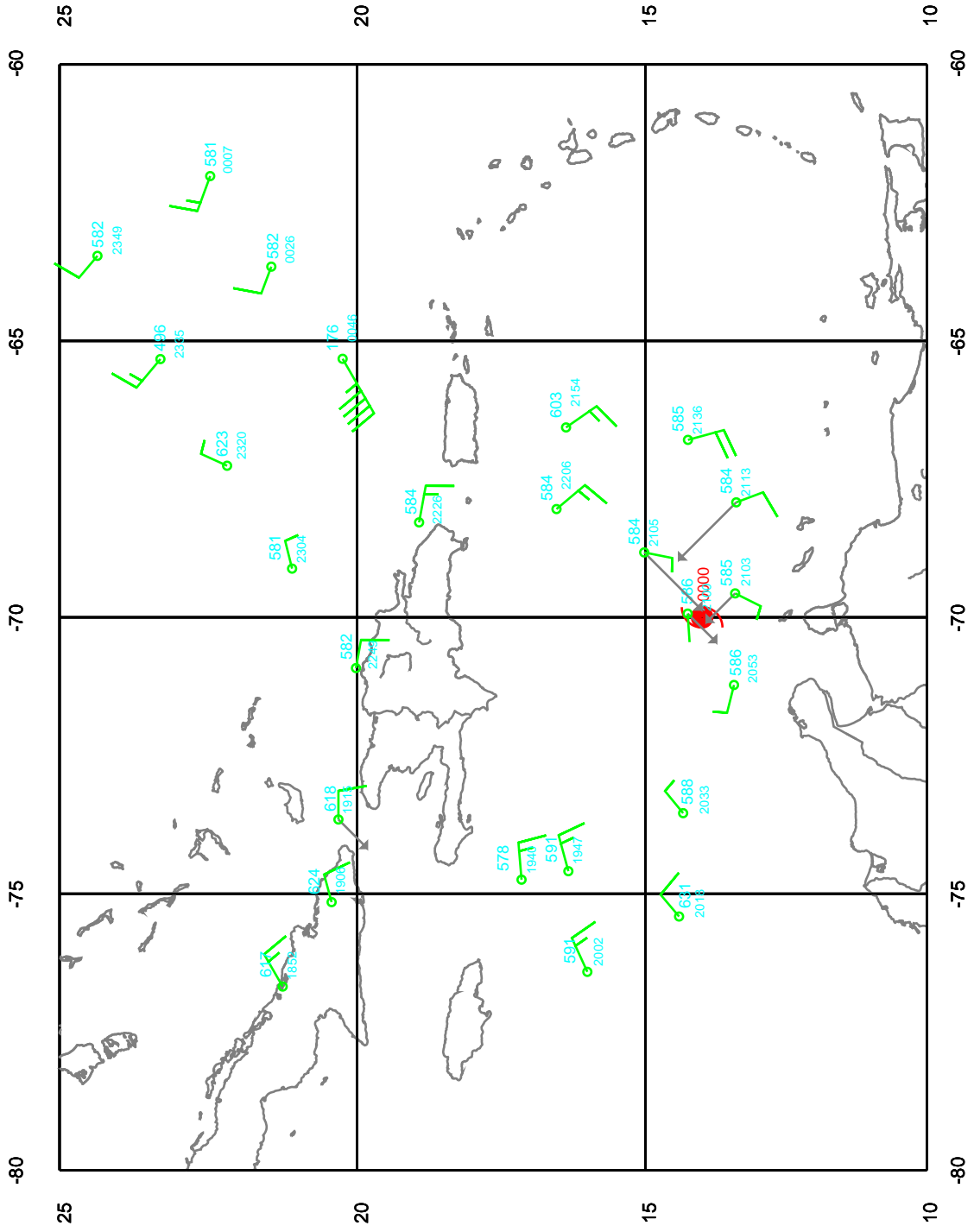


LILI

Surface

Date: 020925
Time: 18-27 UTC

STORM RELATIVE



LILI

LYR MN

Date: 020925
Time: 18-27 UTC

STORM RELATIVE