



Base adapted from U.S.G.S. Hagemester Island (D-5 & D-6) 1:63,360 quadrangle

0 .5 1
Scale, miles
Contour interval 50 feet

LEGEND

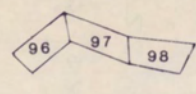
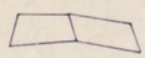

-  Mining claims mentioned in text
-  Approximate location of mining claims
-  Anomalous placer concentration platinum
(greater than \$.10 per yd3 at \$.27 per oz)

Fig 22

NOTE! Refer to appendix for analysis of churn drill samples