

Bureau of Mines Library
Juneau, Alaska
Circulation Copy
Please Return Promptly
Bu M: OFR 98-76
(Circulation)

ACTIVE ALASKAN PLACER OPERATIONS, 1975

by R. David Carnes
Alaska Field Operation Center

3340000001886X



Juneau Mineral Info Center

* * * * * Open File Report No. 98-76

U.S. DEPARTMENT OF THE INTERIOR

Thomas S. Kleppe, Secretary

BUREAU OF MINES

Thomas V. Falkie, Director

TABLE OF CONTENTS

	<u>Page</u>
Abstract	1
Introduction	1
Survey procedures	1
Survey listings	2
Summary	3
Appendix A: Placer mine locations and operating data by quadrangle	7

TABLES

1. Listing of placer operation by quadrangle	5
2. Quadrangle listing of personnel employed in placer mining.	6

ILLUSTRATIONS

<u>Fig.</u>	<u>Follows Page</u>
1 Quadrangles with active placer mining operations during 1975	7
A- 1 Active placer mines in the Anchorage quadrangle during 1975	9
A- 2 Active placer mines in the Bendeleben quadrangle during 1975	11
A- 3 Active placer mines in the Bethel quadrangle during 1975	13
A- 4 Active placer mines in the Candle quadrangle during 1975	15
A- 5 Active placer mines in the Chandalar quadrangle during 1975	17
A- 6 Active placer mines in the Charley River quadrangle during 1975	19
A- 7 Active placer mines in the Circle quadrangle during 1975	24
A- 8 Active placer mines in the Circle area during 1975	25
A- 9 Active placer mines in the Eagle quadrangle during 1975	29
A-10 Active placer mines in the Eagle area during 1975	30
A-11 Active placer mines in the Fairbanks quadrangle during 1975	32
A-12 Active placer mines in the Hagemeister Island quadrangle during 1975	34

TABLE OF CONTENTS, Continued

<u>Fig.</u>	<u>Follows Page</u>
A-13 Active placer mines in the Healy quadrangle during 1975	36
A-14 Active placer mines in the Hughes quadrangle during 1975	38
A-15 Active placer mines in the Iditarod quadrangle during 1975	40
A-16 Active placer mines in the Juneau quadrangle during 1975	42
A-17 Active placer mines in the Ketchikan quadrangle during 1975	44
A-18 Active placer mines in the Kotzebue quadrangle during 1975	46
A-19 Active placer mines in the Lake Clark quadrangle during 1975	48
A-20 Active placer mines in the Livengood quadrangle during 1975	50
A-21 Active placer mines in the Medfra quadrangle during 1975	52
A-22 Active placer mines in the Mt. McKinley quadrangle during 1975	54
A-23 Active placer mines in the Mt. McKinley area during 1975	55
A-24 Active placer mines in the Nome quadrangle during 1975	57
A-25 Active placer mines in the Norton Bay quadrangle during 1975	59
A-26 Active placer mines in the Ophir quadrangle during 1975	61
A-27 Active placer mines in the Port Moller quadrangle during 1975	63
A-28 Active placer mines in the Ruby quadrangle during 1975	65
A-29 Active placer mines in the Russian Mission quadrangle during 1975	67
A-30 Active placer mines in the Seward quadrangle during 1975	70
A-31 Active placer mines in the Hope-Sunrise area during 1975	71
A-32 Active placer mines in the Solomon quadrangle during 1975	73
A-33 Active placer mines in the Talkeetna quadrangle during 1975	77
A-34 Active placer mines in the Cache Creek area during 1975	78
A-35 Active placer mines in the Talkeetna Mountains quadrangle during 1975	80
A-36 Active placer mines in the Tanana quadrangle during 1975	83

TABLE OF CONTENTS, Continued

<u>Fig.</u>		<u>Follows Page</u>
A-37	Active placer mines in the Tofty-Eureka area during 1975	84
A-38	Active placer mines in the Teller quadrangle during 1975	86
A-39	Active placer mines in the Tyonek quadrangle during 1975	88
A-40	Active placer mines in the Wiseman quadrangle during 1975	90

ACTIVE ALASKAN PLACER OPERATIONS, 1975

by

R. David Carnes 1/

ABSTRACT

This Bureau of Mines report lists Alaskan placer mines that operated during the 1975 mining season. Entries listed in this report were compiled by a review of Federal and State of Alaska files plus on-site observations. The survey reveals 196 placer operations were active in 1975 in 34 Alaskan quadrangles. Results of the survey are listed with map locations and owner/operator directory.

INTRODUCTION

As part of the Bureau of Mines Minerals Availability System/ Mineral Industry Location System (MAS/MILS) program, a survey of Alaskan placer mines that operated during the 1975 mining season was conducted. The survey listed all operators and mine locations that were known to be active during 1975.

This report presents a listing of all known operators and locates the active mines on standard U.S. Geological Survey 1:250,000 quadrangle maps.

SURVEY PROCEDURES

The basic listing of placer mines that were in operation in Alaska during 1975 was established from various sources of information

1/ Mining engineer.

on record at Federal and State agencies. All placer mine operators that appear in the revised December 1975 State of Alaska, Department of Natural Resources Information Circular #7, "Alaskan Companies and Prospectors, 1975," provided a basic document for the survey. From this circular all mining companies and operators that are listed as placer operations were separated from lode or exploration operations. Additional operations listed on the U.S. Government's Environmental Protection Agency listing of 1975 applicants for Water Discharge Permits; State of Alaska, Department of Environmental Conservation Certificates of Reasonable Assurance listings; Alaska Mining License files; and State of Alaska, Department of Natural Resources Water Permit Applications were incorporated into this report.

Direct coordination was established with representatives of the U.S. Bureau of Land Management and State of Alaska, Department of Fish and Game. Information obtained from members of these agencies by actual onsite observations of placer mining operations by their field personnel was included in this report.

Personnel of the University of Alaska, Mineral Industry Research Laboratory, also provided listings of placer operations and operators they knew to be active during the 1975 mining season.

SURVEY LISTINGS

Quadrangles outlined in figure 1 represent a composite outline of all active placer operations that had recorded mine activities during 1975.

The survey of 1975 placer operations and operators is presented by the use of standard U.S. Geological Survey 1:250,000 quadrangle maps reduced to an 8 x 10-inch size. An alphabetical listing of all operators with operator location accompanies each quadrangle. When the number of employed personnel at an operation or the type of equipment used was available, this information has been listed in the report. Areas that contain several placer mining operations in close proximity have been enlarged in order to allow the reader to more easily distinguish the exact location of the operation.

When records revealed both the operator and company operation name, the alphabetical listing in this report is by company name with the operator name listed as an alternate. When partnerships were listed, one partner was chosen at random for the alphabetical listing unless he was known to be a principal owner in the operation. In these cases, the principal owner was used for listing purposes. Husband and wife partnerships are listed as a single entry. In cases where an individual was engaged in mining at more than one site or affiliated with more than one company organization, each operation was listed as the entry.

SUMMARY

The results of the survey indicate that during 1975 active placer mining operations were conducted in 34 of 153 Alaskan quadrangles. The largest placer operation was at Nome, where a 9-cubic foot dredge was operated. Reported production from this operation was listed as

7,791 troy ounces of recovered gold while processing 740,391 cubic yards of gravel. A total of 196 operations were located by this survey. A listing of operations by quadrangle is outlined in table 1. Table 2 provides a quadrangle listing of personnel employed in Alaskan placer mining operations.

TABLE 1. - Listing of placer operations by quadrangle

<u>Quadrangle</u>	<u>Number of operations</u>	<u>Quadrangle</u>	<u>Number of operations</u>
Anchorage	6	Medfra	1
Bendeleben	5	Mt. McKinley	7
Bethel	1	Nome	4
Candle	2	Norton Bay	1
Chandalar	1	Ophir	5
Charley River	3	Port Moller	1
Circle	28	Ruby	4
Eagle	20	Russian Mission	2
Fairbanks	6	Seward	12
Hagemeister Island	1	Solomon	4
Healy	8	Talkeetna	31
Hughes	1	Talkeetna Mountains	1
Iditarod	5	Tanana	15
X Juneau	1	Teller	2
X Ketchikan	1	Tyonek	4
Kotzebue	1	Wiseman	3
Lake Clark	1		
Livengood	8	TOTAL:	196

TABLE 2.- Quadrangle listing of personnel employed in placer mining

<u>Quadrangle</u>	<u>Number employed</u>	<u>Quadrangle</u>	<u>Number employed</u>
Anchorage	12	Medfra	1
Bendeleben	11	Mt. McKinley	16
Bethel	6	Nome	160
Candle	3	Norton Bay	2
Chandalar	1	Ophir	6
Charley River	5	Port Moller	2
Circle	81	Ruby	11
Eagle	28	Russian Mission	2
Fairbanks	9	Seward	15
Hagemeister Island	45	Solomon	9
Healy	20	Talkeetna	37
Hughes	19	Talkeetna Mountains	1
Iditarod	5	Tanana	20
Juneau	1	Teller	8
Ketchikan	1	Tyonek	4
Kotzebue	1	Wiseman	3
Lake Clark	1		
Livengood	17	TOTAL:	563

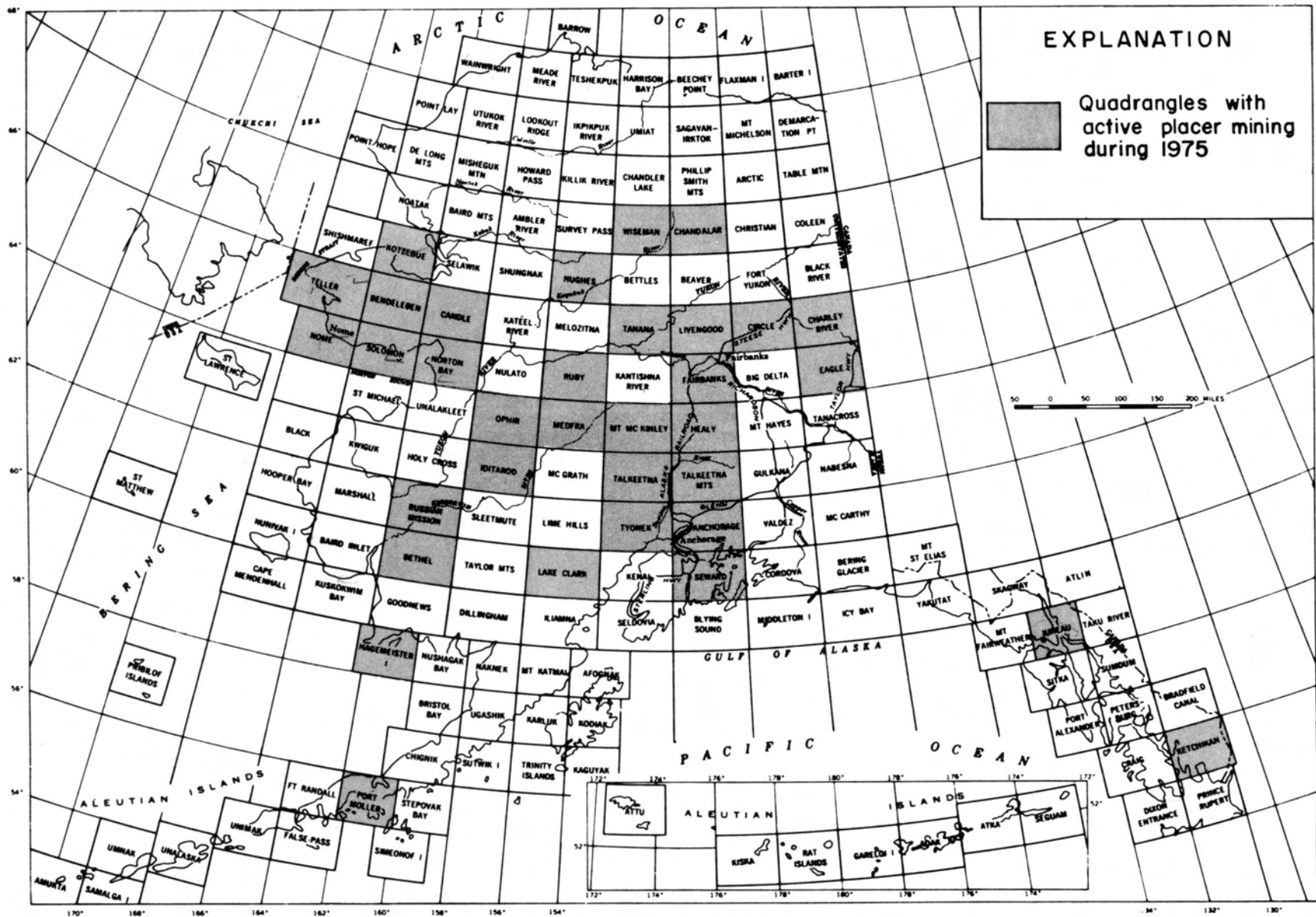


FIGURE 1.- Index map of Alaska

APPENDIX A

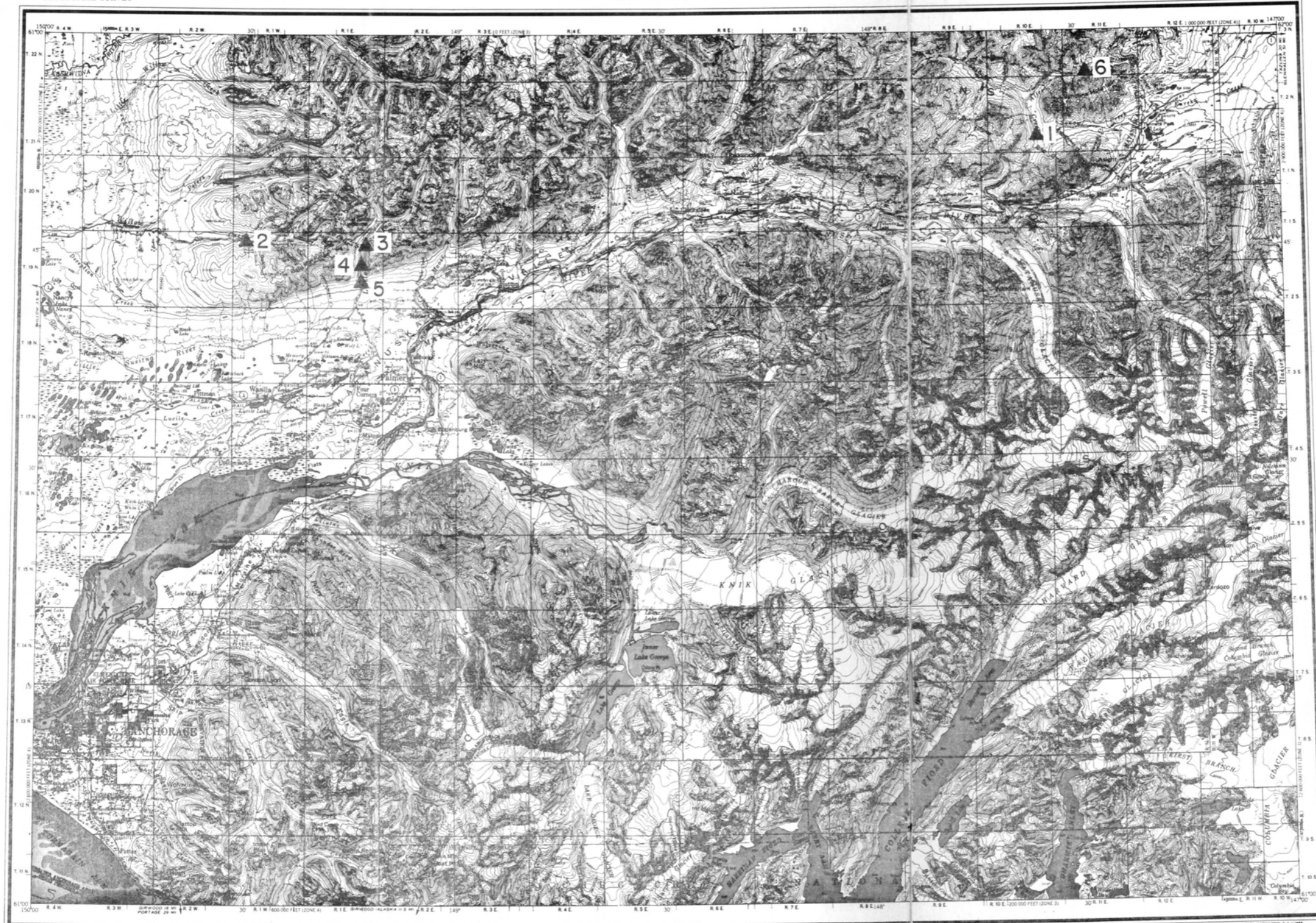
PLACER MINE LOCATIONS AND OPERATING DATA BY QUADRANGLE

Abbreviation Key for Symbols Found in Appendix

FEL	:	Front End Loader
CF	:	Cubic Feet
CR	:	Copper River Meridian
FM	:	Fairbanks Meridian
KR	:	Kateel River Meridian
SM	:	Seward Meridian

ANCHORAGE

<u>No.</u>	<u>Operator</u>	<u>Location</u>
1	BARRY, Paul J. SRA Box 126 Palmer, AK 99645	Caribou Creek T 21 N, R 10 E (SM) Sluice, scrapers, dozer
2	DAVIS, W. L. 6611 Greenwood Anchorage, AK 99502 344-4122 Partners: Gaston, J.E. Belarde, C. S.	Willow Creek T 19 N, R 1 W (SM) Suction dredge, Backhoe
3	ELLIS, Edward E. Star Route, Box 2338 Wasilla, AK 99687	Little Susitna River T 19 N, R 1 E (SM) 5' sluice box
4	JOHNSON, Bernice P.O. Box 793 Palmer, AK 99685 Partner: Puhl, Shirley	Little Susitna River T 19 N, R 1 E (SM) Small suction dredge, Rocker
5	SACKETT, Lloyd J. 1211 E. 8th Ave. Bldg. 5, Apt. 1132 Anchorage, AK 99501	Little Susitna River T 19 N, R 1 E (SM) 2-1/2" suction dredge
6	SPENCER, Charles 8411 Golden St. Anchorage, AK 99502 Partners: Rasmussen, Clayton Foster, Earl Muckey, Gregory	Alfred/Caribou Creek Matanuska River T 22 N, R 11 E (SM) Placer operation, Sluicing

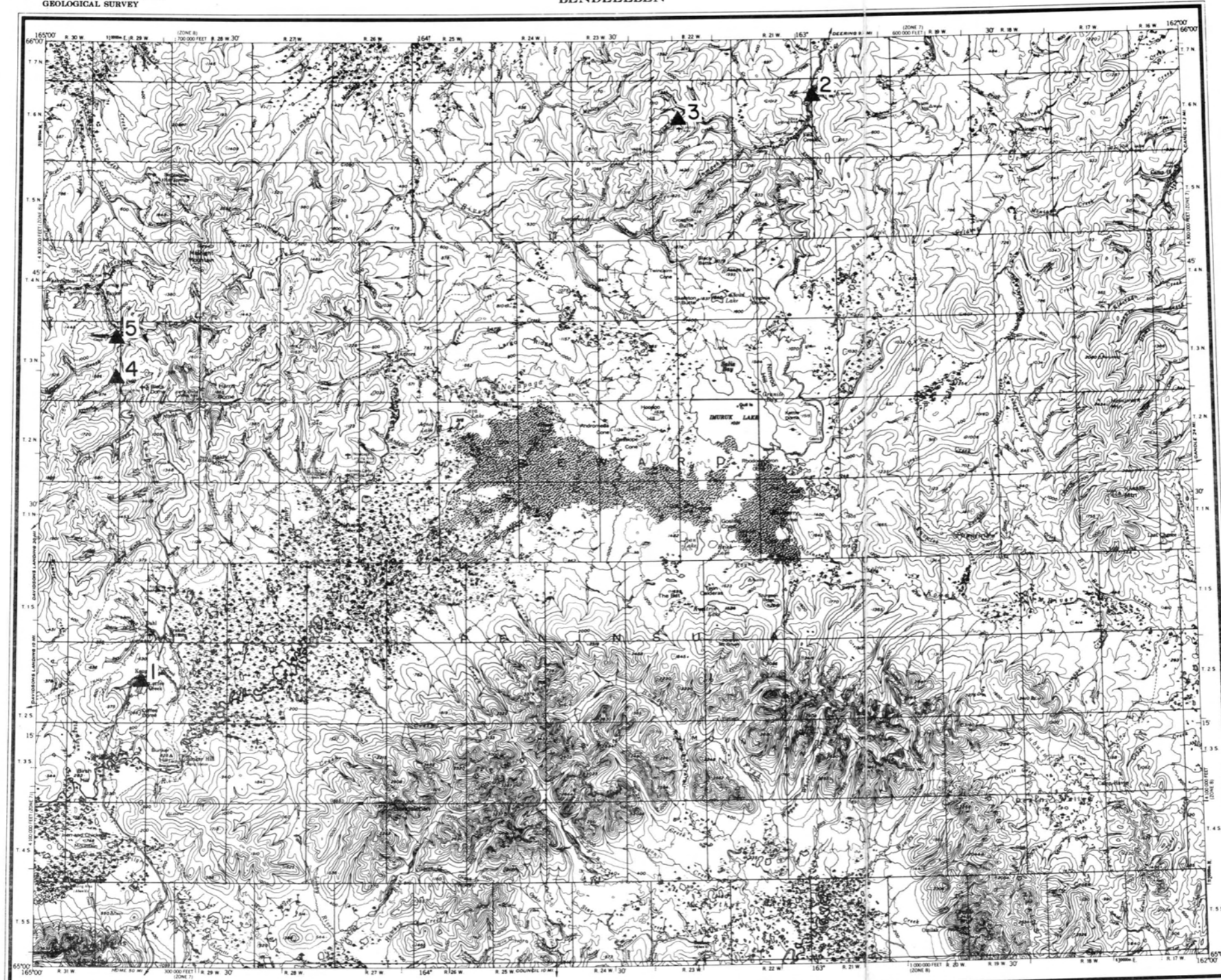


Bureau of Mines Library
Juneau, Alaska
Circulation Copy
Please Return Promptly

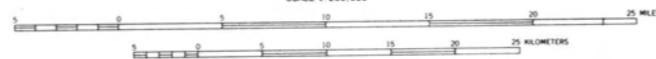
APPENDIX A- 1 Active placer mines in the Anchorage quadrangle during 1975

BENDELEBEN

<u>No.</u>	<u>Operator</u>	<u>Location</u>
1	COFFEE CREEK MINING Gravem, Roy General Delivery Beatty, OR 96721	Coffee Creek T 2 S, R 30 W (KR)
2	FIELDS, Arthur Kotzebue, AK 99752	Inmachuk River T 6 N, R 21 W (KR) Hydraulic, dozer 3 men
3	FOSTER, Willie Nome, AK 99762	Hannum Creek T 6 N, R 22 W (KR) Dozer
4	MARTINSON, Elmer P.O. Box 452 Nome, AK 99762	Kougarok River T 3 N, R 30 W (KR) Dozer, dredge
5	TWEET, William P.O. Box 503 Teller, AK 99778	Taylor Creek/Kougarok River T 3 N, R 30 W (KR) Dredge, 2.5 CF 5 men



SCALE 1:250,000



CONTOUR INTERVAL 200 FEET

ROAD CLASSIFICATION
LIGHT DUTY UNIMPROVED DIRT

BENDELEBEN, ALASKA
M500-W1600, 1974B

APPENDIX A- 2 Active placer mines in the Bendeleben quadrangle during 1975

BETHEL

No.


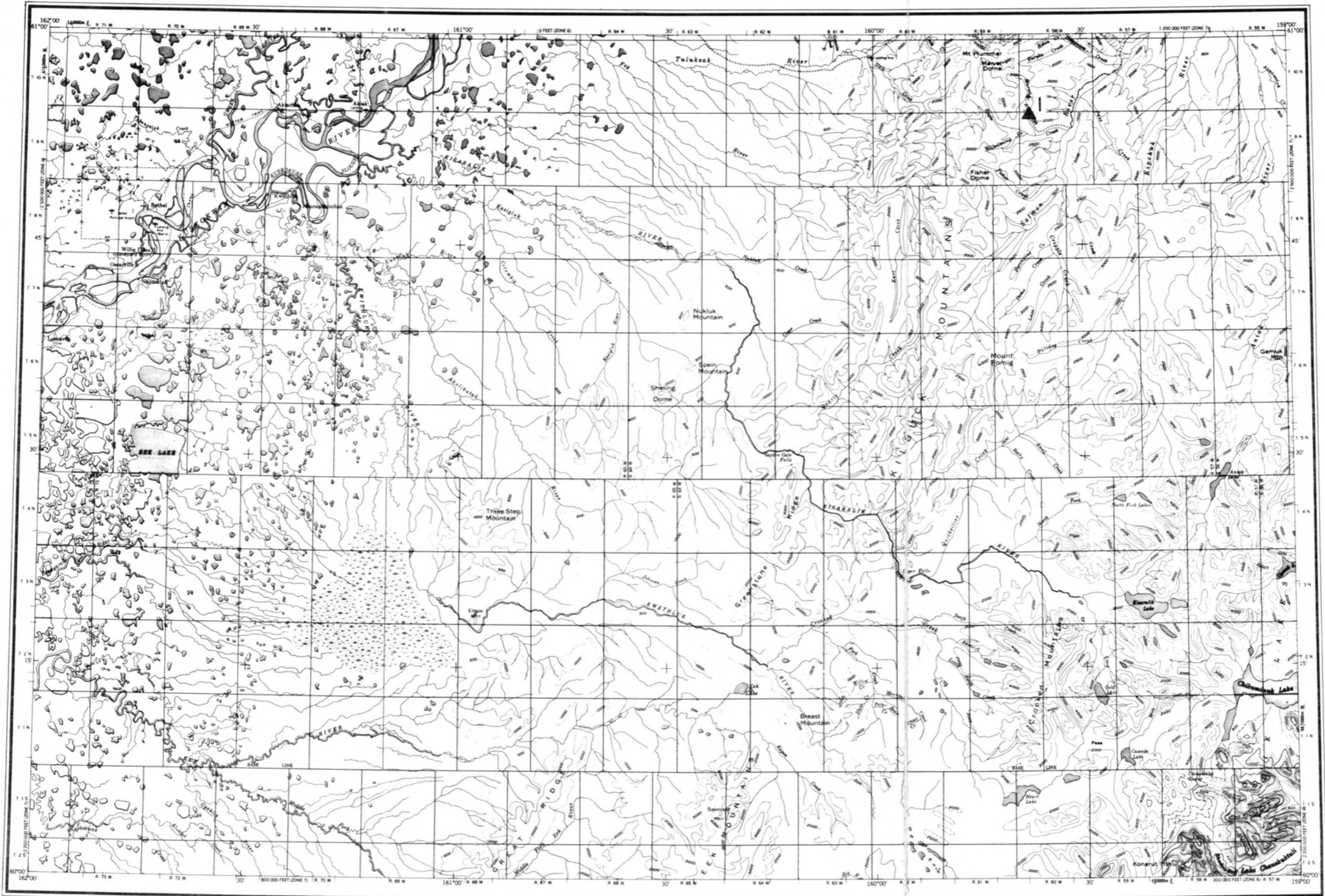
Operator

Location

1

MARVEL CREEK MINING COMPANY
Awe, Charles J., Jr.
Aniak, AK 99557

Marvel Creek
T 9 N, R 58 W (SM)
Dragline, dredge,
Bulldozer
6 men



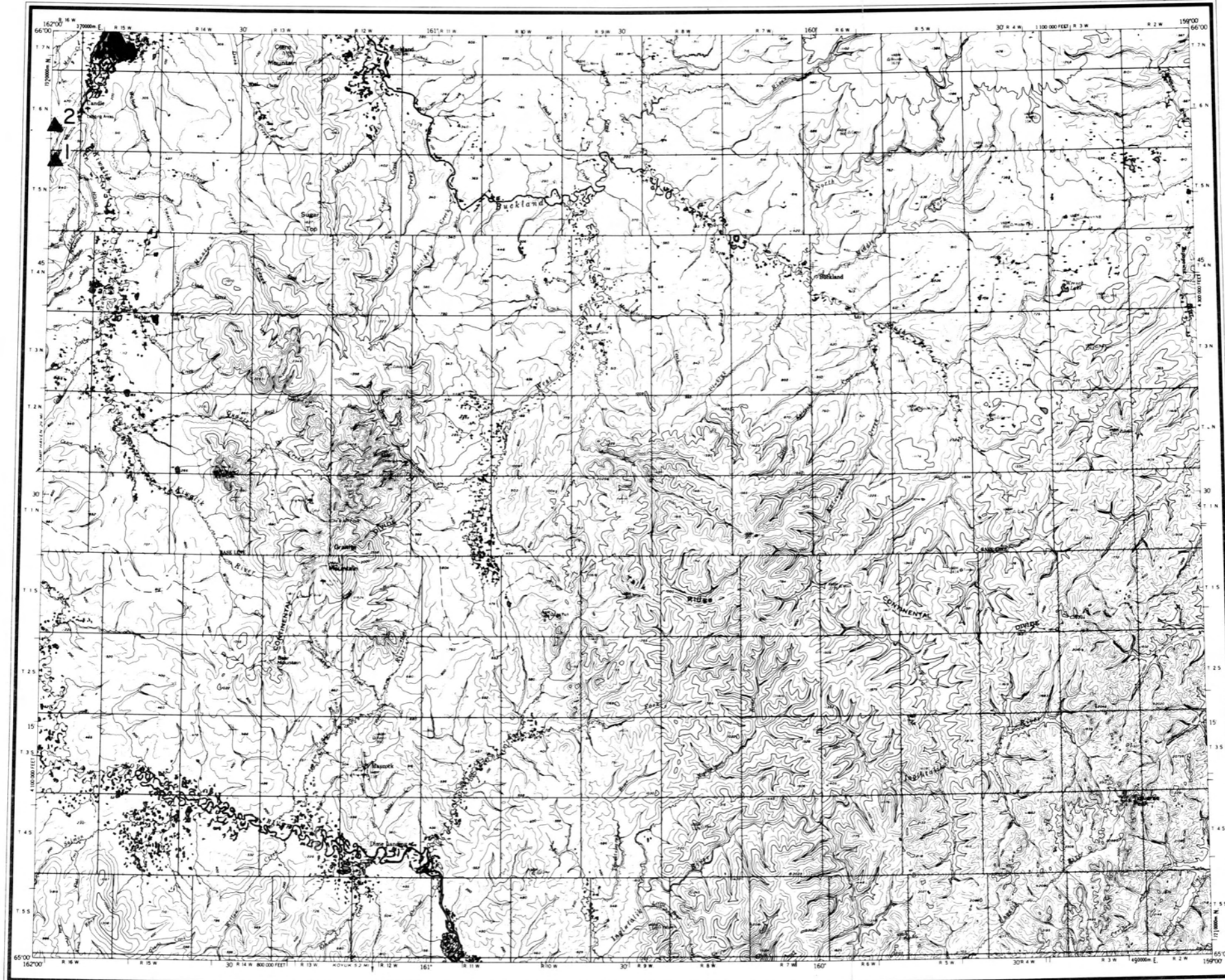
ROAD CLASSIFICATION
UNIMPROVED DIRT

APPENDIX A- 3 Active placer mines in the Bethel quadrangle during 1975

BETHEL, ALASKA
N 6000 - W 15900/60180

CANDLE

<u>No.</u>	<u>Operator</u>	<u>Location</u>
1	BERG, Rhinehart Candle, AK 99728	Candle Creek T 5 N, R 16 W (KR) Dozer, dragline 2 men
2	WEINARD, Fred Candle, AK 99728	Jump Creek T 6 N, R 16 W (KR) Dozer



APPENDIX A- 4 Active placer mines in the Candle quadrangle during 1975

CANDLE, ALASKA
65000-159000, 1975

CHANDALAR

No.

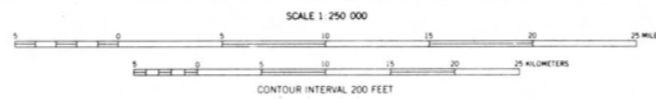
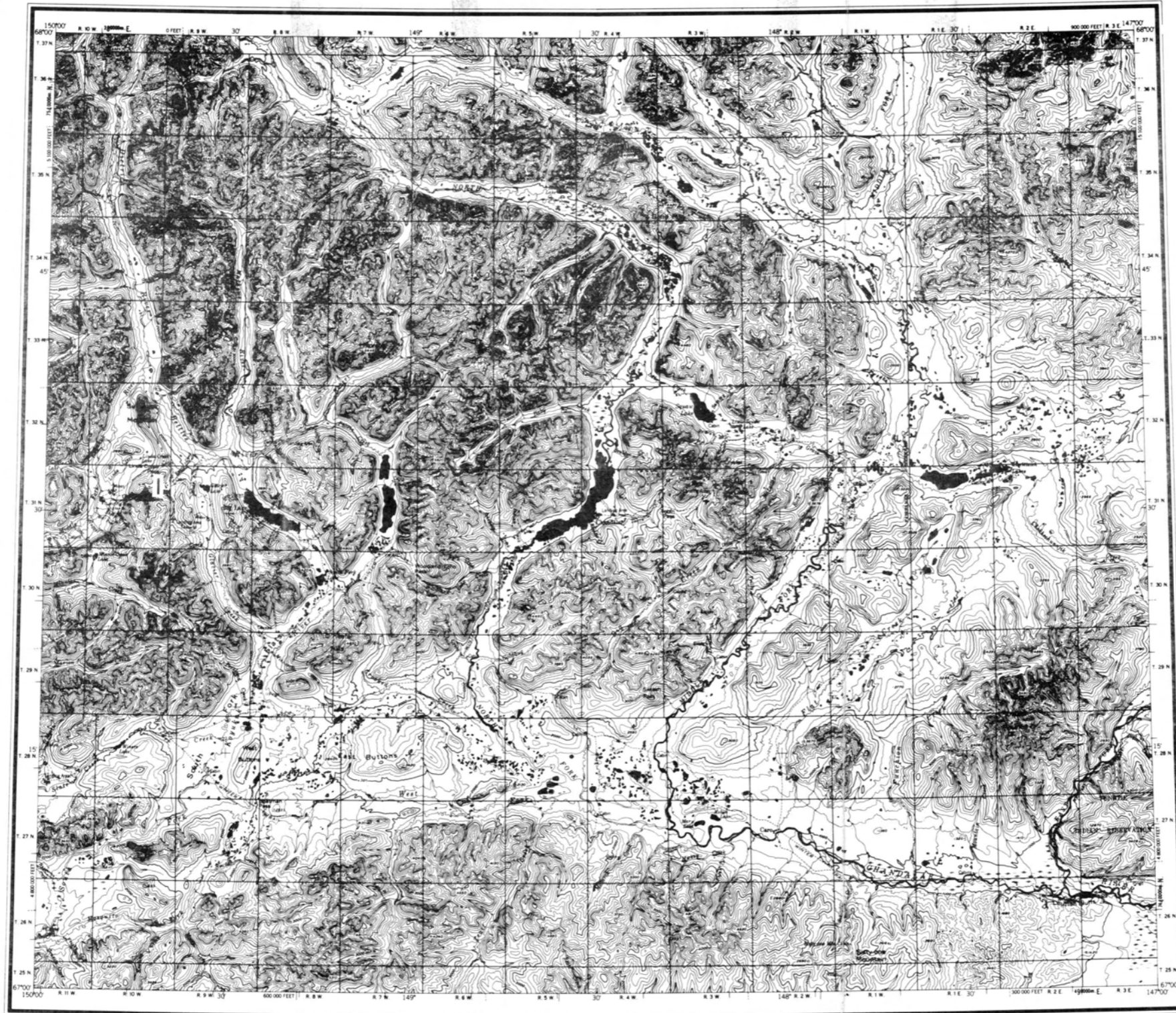
Operator

Location

1

BOESE, Earl
Wiseman, AK

Linda Creek
T 31 N, R 10 W (FM)
Hydraulic, dozer



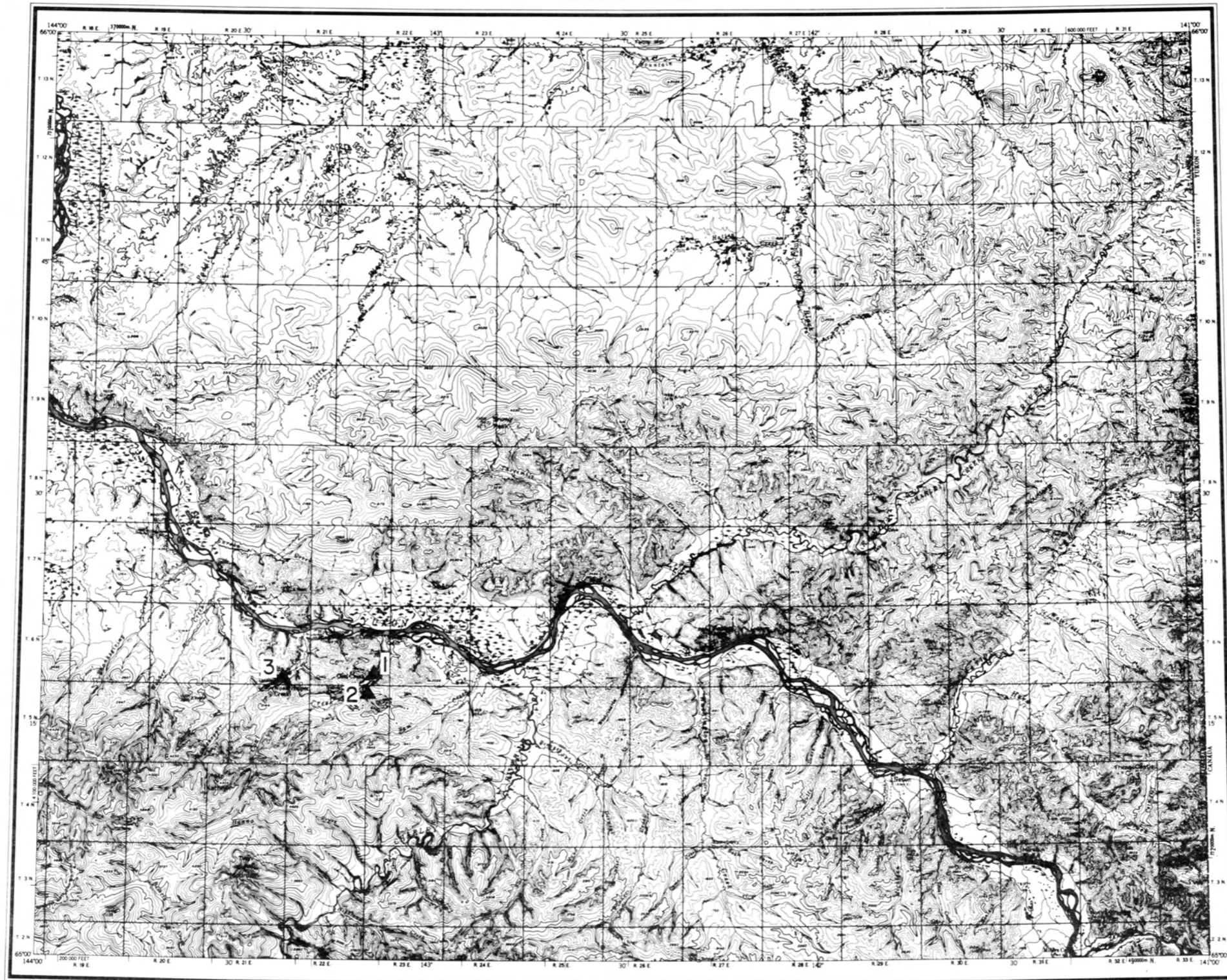
ROAD CLASSIFICATION
TRAILS

CHANDALAR, ALASKA
68100-W-14700-N0180

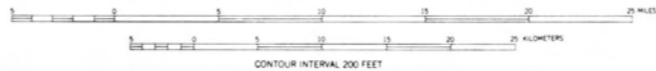
APPENDIX A- 5 Active placer mines in the Chandalar quadrangle during 1975

CHARLEY RIVER

<u>No.</u>	<u>Operator</u>	<u>Location</u>
1	COAL CREEK MINES P.O. Box 80255 Fairbanks, AK 99701	Coal Creek T 6 N, R 22 E (FM) 4' bucket dredge, Dozer, non-float plant
2	HALL, Frank M. P.O. Box 1073 Juneau, AK 99801	Boulder Creek T 5 N, R 22 E (FM) Dozer, sluice Plate 3 men
3	VOGLER, Joseph E. P.O. Box 7 Fairbanks, AK 99701	Woodchopper Creek T 6 N R 21 E (FM) D-8, non-float plant



SCALE 1:250000



ROAD CLASSIFICATION

LIGHT DUTY UNIMPROVED DIRT

APPENDIX A- 6 Active placer mines in the Charley River quadrangle during 1975

CHARLEY RIVER, ALASKA
1:250,000 - 60x60 IN.

CIRCLE

<u>No.</u>	<u>Operator</u>	<u>Location</u>
1	ACHMAN, Garland H. P.O. Box 1411 Fairbanks, AK 99701	North Fork, Harrison Creek T 7 N, R 13 E (FM) Dozer, 2 men
2	ACKLES, Del P.O. Box 2151 Fairbanks, AK 99701	Gold Dust Creek T 7 N, R 11 E (FM) Dragline
3 ✓	ALASKA GOLD, INC. Gardner, Jack 399 Sierra St., #4 Bishop, CA 97514	Harrison Creek T 6 N, R 14 E (FM) 3 dozers, backhoe 17 men
4	ALEXANDER, Clifford 123 Eureka St. Fairbanks, AK 99701	Independence Creek T 7 N, R 12 E (FM) Dozer, sluice plate
5	AU LIMITED Warner, Henry P.O. Box 674 College, AK 99701	Porcupine Creek T 8 N, R 11 E (FM) Dozer
6	AU PLACERS, INC. P.O. Box 80989 Fairbanks, AK 99701	Porcupine Creek T 8 N, R 11 E (FM) 3 dozers, FEL, non-float plant
7	BEISTLINE, Earl H. c/o Ballaine Lake Fairbanks, AK 99701	Eagle Creek T 7 N, R 11 E (FM) Dozer
8	BLUE BIRD ASSOCIATION Littlefield, Robert 1917 Regina Way Grants Pass, OR 97526	North Fork, Harrison Creek T 7 N, R 12 E (FM) Hydraulic 2 men
9	BOWLING, William 217 Hady Dr. Fairbanks, AK 99701	Gold Dust Creek T 7 N, R 11 E (FM) Dragline, sluice plate Dozer

CIRCLE, Continued

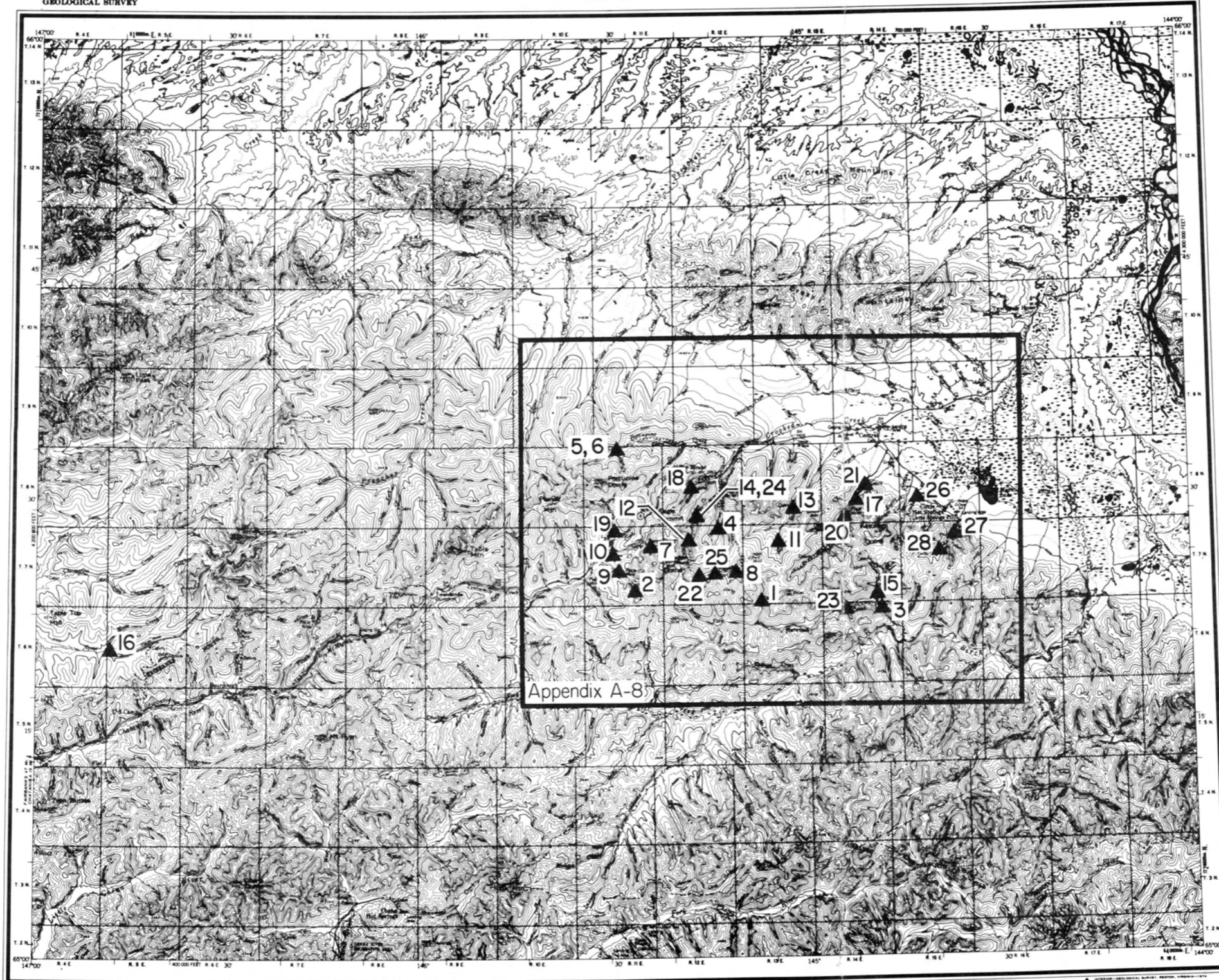
<u>No.</u>	<u>Operator</u>	<u>Location</u>
10	GARSTENS, Heine C. 1517 Laurene St. Fairbanks, AK 99701	Eagle Creek T 7 N, R 11 E (FM) Dozer
11	GELVINS, Edward Partner: Gelvins, Stan	Greenhorn Creek T 7 N, R 13 E (FM) Dozer
12	GREEN	Mastodon Creek T 7 N, R 12 E (FM)
13	HAWKINS, William 1940 Otter St. Anchorage, AK 99504 333-1273 Partner: Horton, Jim	Boulder Creek T 8 N, R 13 E (FM) 2 men
14	HERRING, Alice Box 831-O'Connor St. Fairbanks, AK 99701	Mastadon Creek T 8 N, R 12 E (FM) Dragline, 2 men
15	HITE, Loren	Bottom Dollar Creek T 7 N, R 14 E (FM) Sluice, 2 men
16	HOPKINS, Forest	Nome Creek T 6 N, R 5 E (FM)
17	JACOBSEN, Cliff Central, AK 99730	Deadwood Creek T 8 N, R 14 E (FM) Dozer, hydraulic giant 3 men
18	MILLER CREEK MINING COMPANY Wilkinson, Fred D. P.O. Box 2702 Fairbanks, AK 99701	Miller Creek T 8 N, R 12 E (FM) Dozer, FEL Sluice plate

CIRCLE, Continued


<u>No.</u>	<u>Operator</u>	<u>Location</u>
19	MITCHEM	Ptarmigan Creek T 7 N, R 11 E (FM)
20	MORGAN, Jim P.O. Box 1953 Fairbanks, AK 99701 Partner: Raymond, Jack	Deadwood Creek T 8 N, R 14 E (FM) Dozer, sluice plate 2 men
21	RATHBURN, Clint Central, AK 99730	Deadwood Creek T 8 N, R 14 E (FM) Dozer, 3 men
22	SELLENS, Walter Box 468B-SRA Anchorage, AK 99501	North Fork, Harrison Creek T 7 N, R 12 E (FM) Dozer, sluice plate 2 men
23	SEDCO	Harrison Creek T 6 N, R 14 E (FM) Dozer, backhoe 23 men
24	STRANDBERG, Robert 11350 - 5th St. NE Seattle, WA 98125	Mastadon Creek T 8 N, R 12 E (FM) 4" suction dredge 2 men
25	SPEAKER, Hank Partner: Brown, Robert	North Fork, Harrison Creek T 7 N, R 12 E (FM) Ground sluicing, 2 men
26	VOGLER, Joseph E. P.O. Box 7 Fairbanks, AK 99701	Ketchem Creek T 8 N, R 15 E (FM)
27	WILLIS, Ben	Portage Creek T 7 N, R 15 E (FM) 2 men

CIRCLE, Continued

<u>No.</u>	<u>Operator</u>	<u>Location</u>
28	UNKNOWN	Portage Creek T 7 N, R 15 E (FM)



APPENDIX A- 7 Active placer mines in the Circle quadrangle during 1975



SCALE 1:250 000



CONTOUR INTERVAL 200 FEET
DATUM IS MEAN SEA LEVEL

APPENDIX A- 8 Active placer mines in the Circle area during 1975

EAGLE

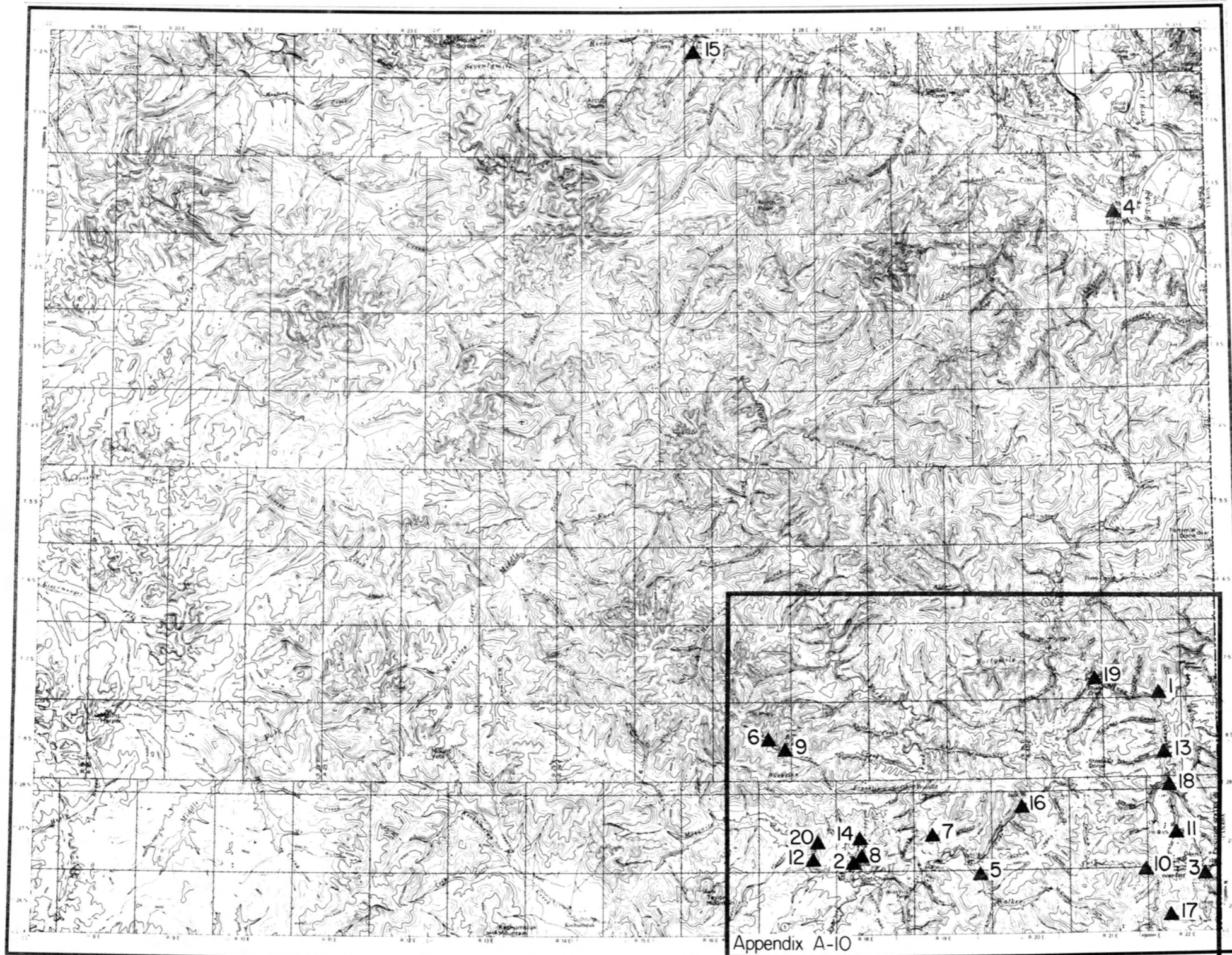
<u>No.</u>	<u>Operator</u>	<u>Location</u>
1	AHO, John	T 7 S, R 33 E (FM)
2	BAYLESS, John J. P.O. Box 119 Copper Center, AK 99573	Chicken Creek T 27 N, R 18 E (CR) Dozer, dragline 3 men
3	BURNS, John R. Chicken, AK 99732	Davis Creek T 26 N, R 22 E (CR) Dozer
4	DAHL CREEK MINE Stout, Charles E. P.O. Box 43 Tok, AK 99780	American Creek T 1 S, R 32 E (FM) Dozer
5	GOLD AND MINERAL CO., INC. 1522 K St. N.W. Washington, D.C. 20005	Walkers Fork T 26 N, R 19 E (CR) Dragline, dozer
6	HAMMOND, Russell 1305 W. 26th Ave. Anchorage, AK 99504	Fortyfive Pup T 8 S, R 28 E (FM) Dozer, sluice 3 men
7	HANKS, G. A. Chicken, AK 99732	Napoleon Creek T 27 N, R 19 E (CR) Dozer, 2 men
8	HANKS, G. A. & SONS Chicken, AK 99732	Chicken Creek T 27 N, R 18 E (CR) Dozer
9	HAPEMAN, Fred J. Chicken, AK 99732	Fortyfive Pup T 8 S, R 28 E (FM) Sluice

EAGLE, Continued

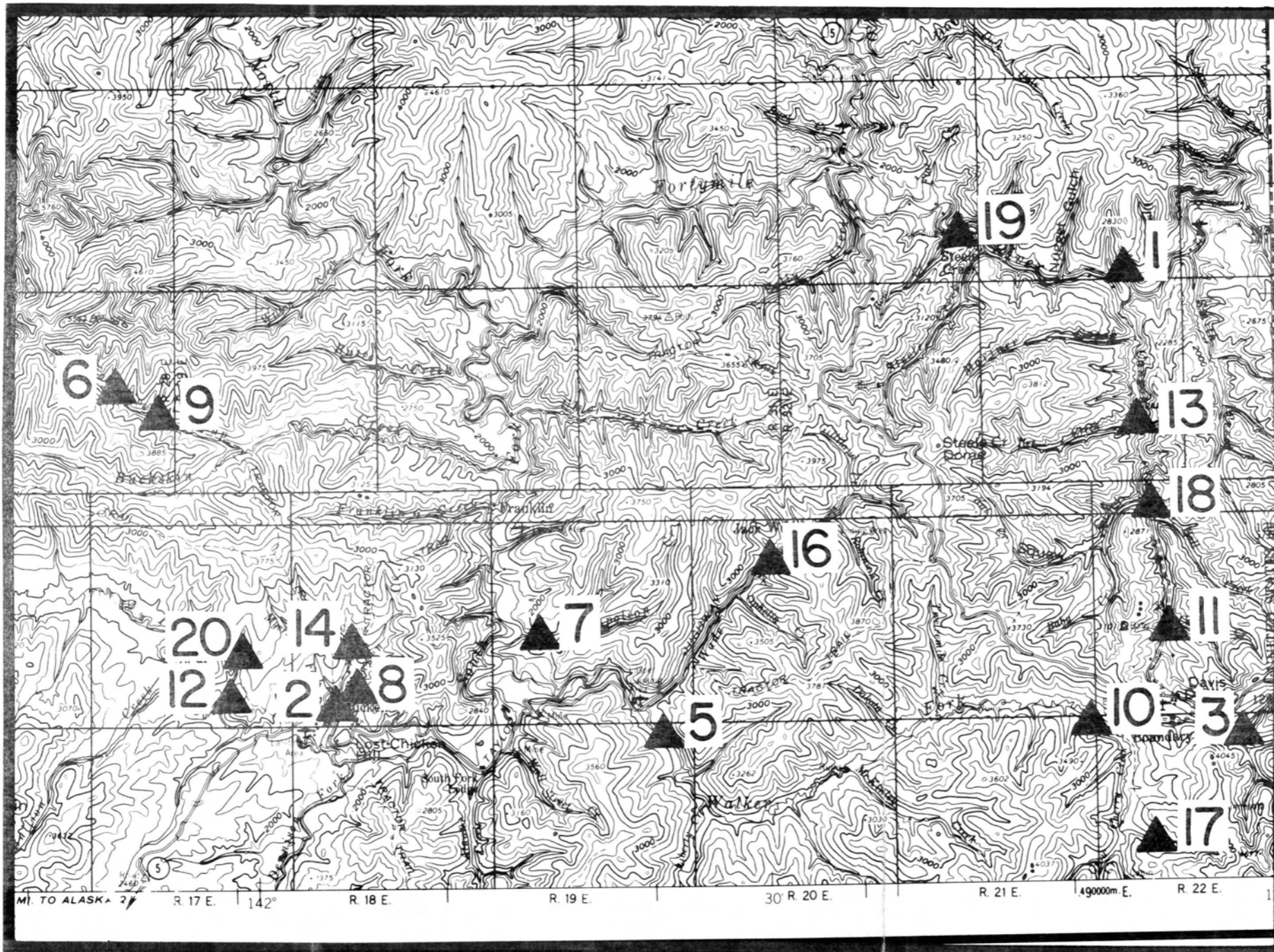
<u>No.</u>	<u>Operator</u>	<u>Location</u>
10	HEFLINGER MINING COMPANY Heflinger, Carl 409 Clara St. Fairbanks, AK 99701	T 26 N, R 21 E (CR) Non-float
11	KILE, Alvin L. P.O. Box 8424 Anchorage, AK 99508	Camp Creek Canyon Creek T 27 N, R 22 E (CR) Dozer
12	KUKOWSKI, Gordon	Ingle Creek T 27 N, R 17 E (CR) Hydraulic, dozer 4 men
13	MAXWELL MINING AND EXPLORATION CO. Maxwell, Barbara M. Box 482, SRA Anchorage, AK 99503	Canyon Creek T 8 S, R 33 E (FM) FEL, dozer, Hydraulic
14	MELDRUM, William	Chicken Creek T 27 N, R 18 E (CR) Dozer
15	MIETTIENEN, Roy P.O. Box 5 Eagle, AK 99738	Alder Creek T 2 N, R 27 E (FM) Dozer
16	ROBINSON, George F. Chicken, AK 99732	Jack Wade Creek T 27 N R 20 E (CR) Sluice
17	SOREFOOT ENTERPRISES P.O. Box 213 Gakona, AK 99586	T 26 N, R 22 E (CR)

EAGLE, Continued


<u>No.</u>	<u>Operator</u>	<u>Location</u>
18	STRICKLER, W. R. 8125 E. 2nd Ave. Anchorage, AK 99511	Squaw Gulch T 28 N, R 22 E (CR)
19	THURNEAU, Neil	Steele Creek T 7 S, R 32 E (FM)
20	WILSON MINING COMPANY Wilson, Harry H. Chicken, AK 99732	Ingle Creek T 27 N, R 17 E (CR) Hydraulic



APPENDIX A- 9 Active placer mines in the Eagle quadrangle during 1975



SCALE 1:250 000

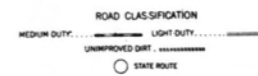
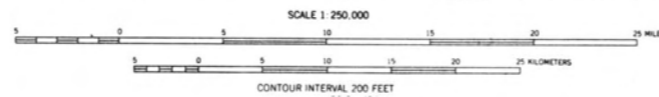
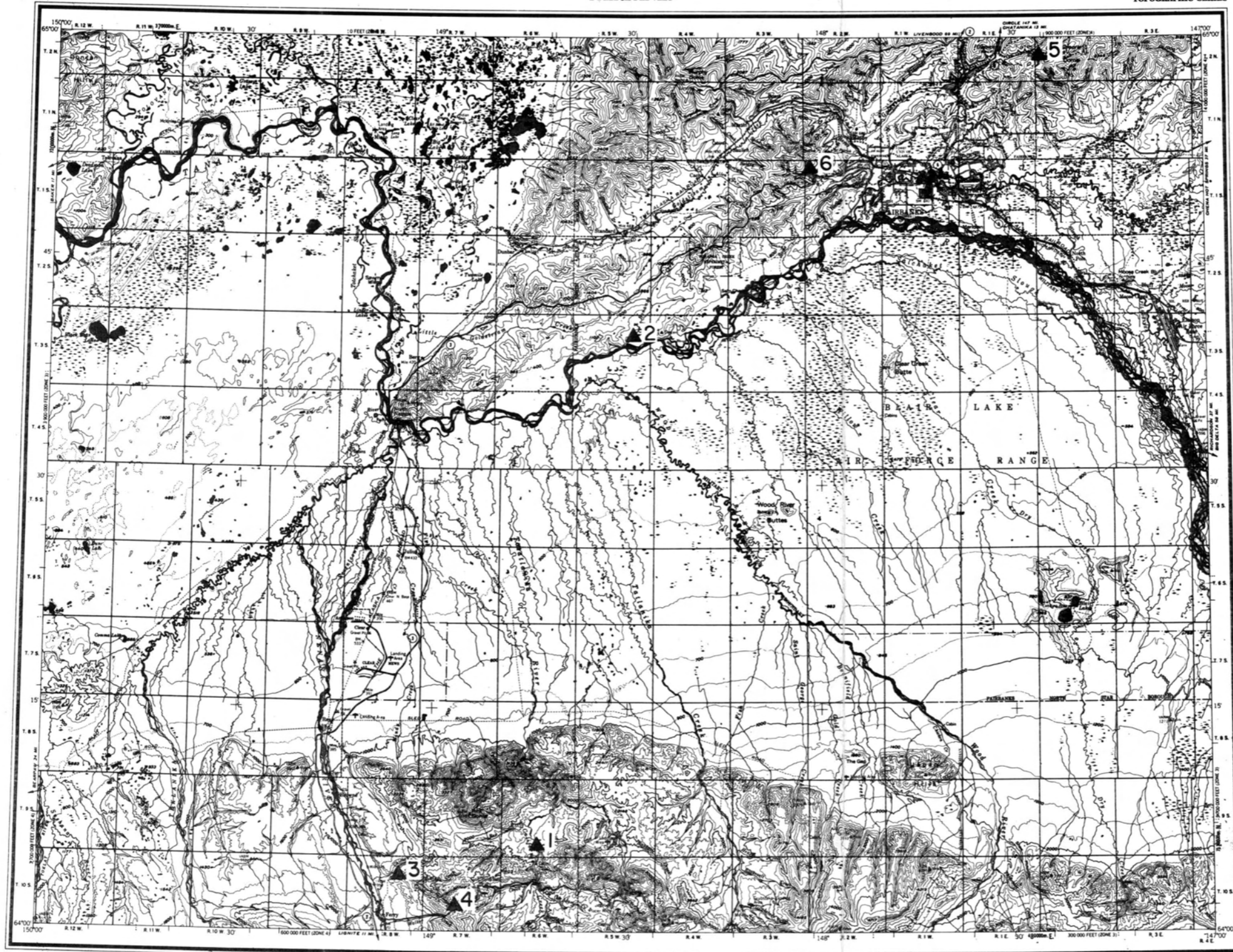


CONTOUR INTERVAL 200 FEET
DATUM IS MEAN SEA LEVEL

APPENDIX A-10 Active placer mines in the Eagle area during 1975

FAIRBANKS

<u>No.</u>	<u>Operator</u>	<u>Location</u>
1	BLAIR, Boyd 5002 S. Yakima Ave. Tacoma, WA 98408	California Creek T 9 S, R 6 W (FM) 6" suction dredge Jig, panner Dozer (D-8)
2	BONANZA MINING COMPANY P.O. Box 81079 College, AK 99701	Bonanza Creek T 3 S, R 5 W (FM)
3	HITT, Vance P.O. Box 455 Seward, AK 99664	Moose Creek T 10 S, R 8 W (FM) Dry float plant, Shaker, sluice plate FEL, dozer, 4 men
4	RUPP PARADISE MINING COMPANY or LITTLE MOOSE MINING COMPANY Costa, Jessie M. P.O. Box 114 Usibelli, AK 99787	Moose Creek T 10 S, R 7 W (FM)
5	WILLIAMS, Russel	Gilmore Creek T 2 N, R 2 E (FM) Dragline, dozer
6	WIGGER, Walter 900 Park Dr. Fairbanks, AK 99701	Eva Creek T 1 S, R 2 W (FM) Dragline, dozer

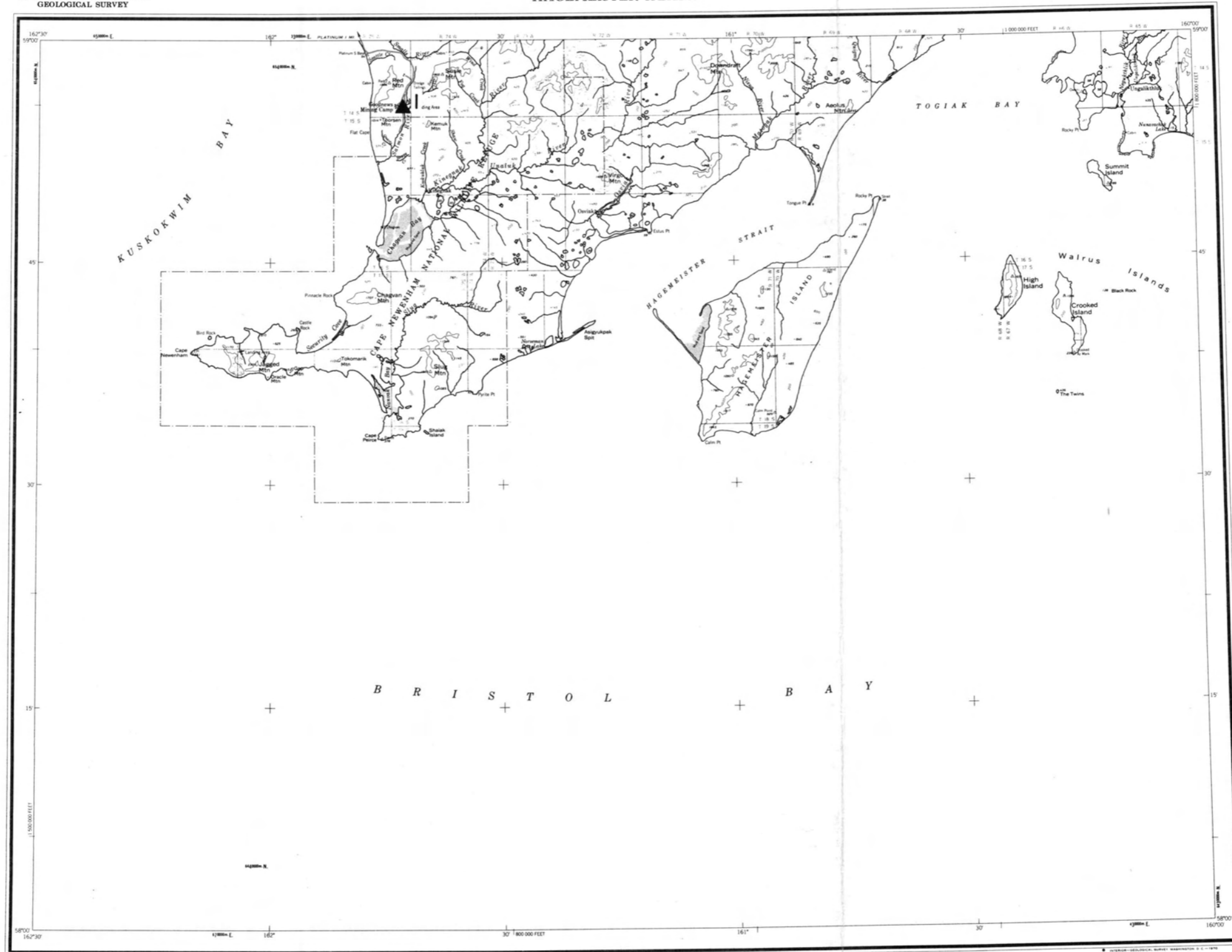


APPENDIX A-11 Active placer mines in the Fairbanks quadrangle during 1975

FAIRBANKS, ALASKA
1960-W14705(50X180)

HAGEMEISTER ISLAND

<u>No.</u>	<u>Operator</u>	<u>Location</u>
1	GOODNEWS BAY MINING COMPANY Charles Johnson Platinum, AK 99651 or 422 White Building Seattle, WA 98101	Salmon River T 14 S, R 75 W (SM) 8 CF dredge Dragline, dozer, FEL 45 men

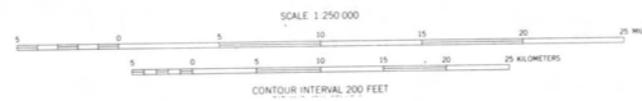
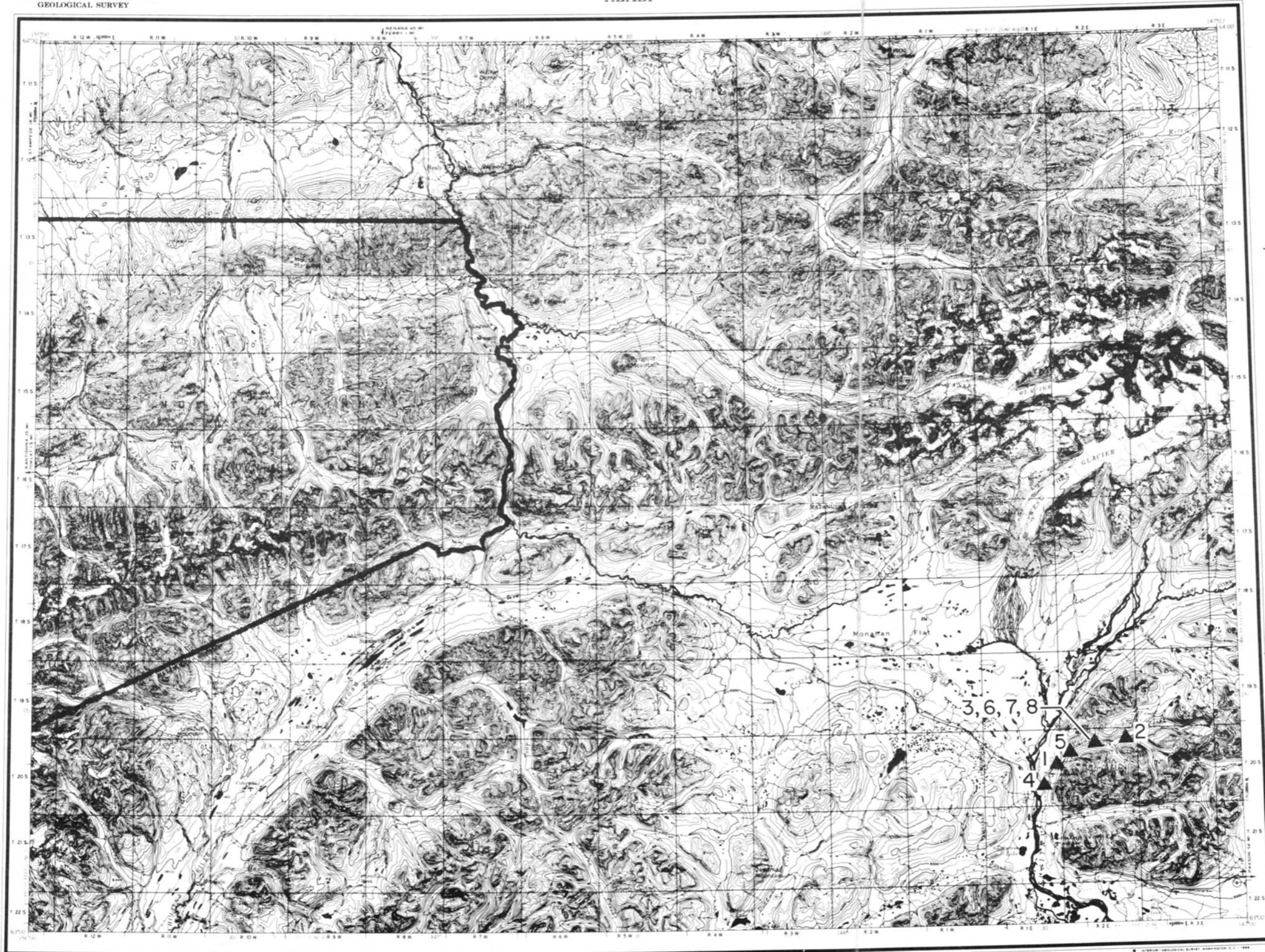


APPENDIX A-12 Active placer mines in the Hagemeister Island quadrangle during 1975

HAGEMEISTER ISLAND, ALASKA
MS80 - W160/601150

HEALY

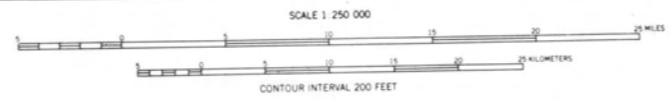
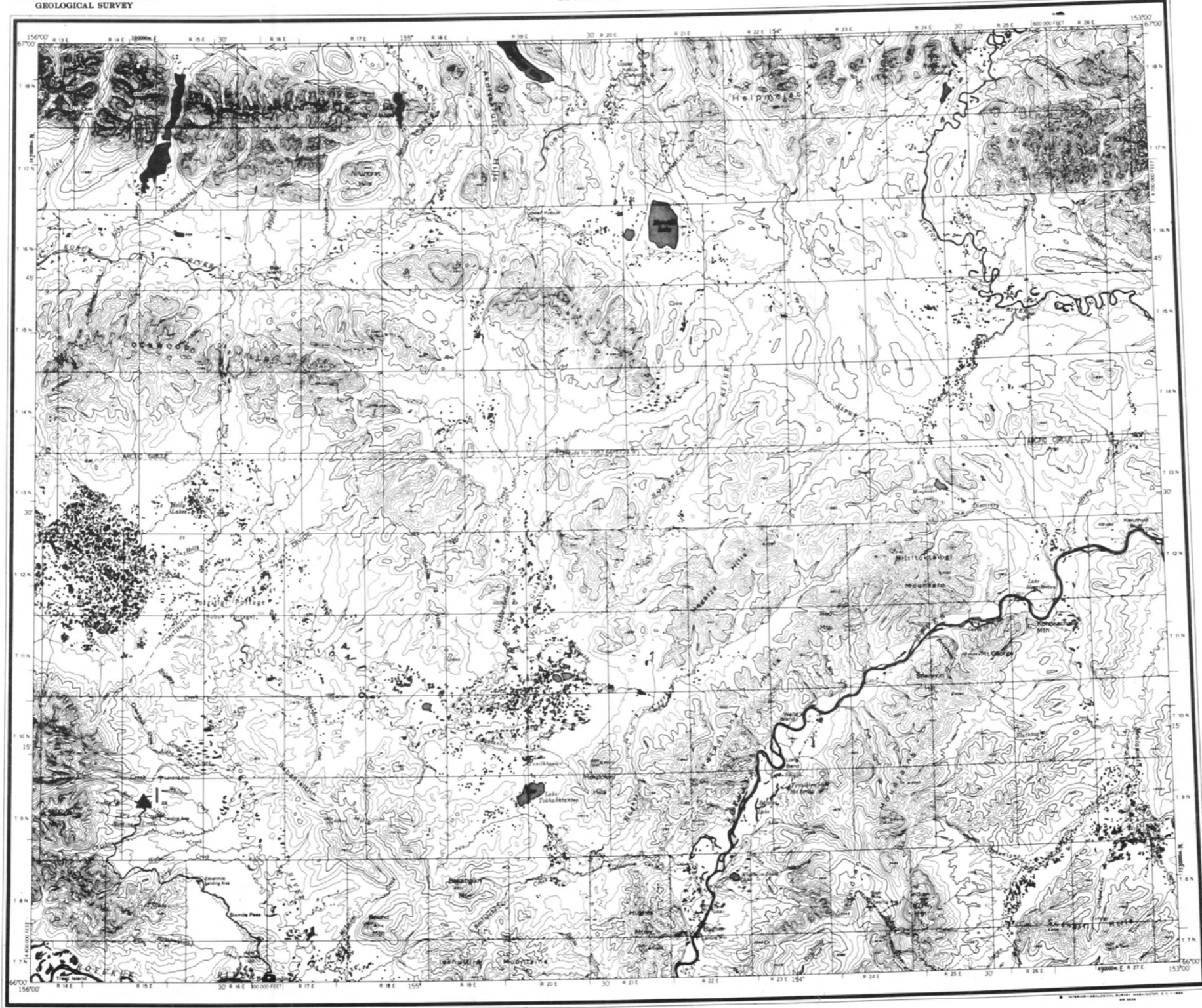
<u>No.</u>	<u>Operator</u>	<u>Location</u>
1	BARBEAU, James Talkeetna, AK 99676 Partner: Mercer, Sam A. Willow, AK 99688 Partner: Hermon, Ben H. P.O. Box Q Palmer, AK 99645	Valdez Creek T 20 S, R 1 E (FM) 2 dozers, FEL 5 men
2	BOTT, Lyle P.O. Box 4-60 Anchorage, AK 99504	Valdez Creek T 20 S, R 2 E (FM) Dozer
3	DRY CREEK MINING COMPANY Herman, Ben P.O. Box Q Palmer, AK 99645	Valdez Creek T 20 S, R 2 E (FM)
4	PROUTY, Michael General Delivery Talkeetna, AK 99676 Partner: Clark, Douglas	Valdez Creek/Susitna River T 20 S, R 1 E (FM) Sluice boxes, 2 men
5	SMITH, James L. 1411 Kelley Circle Anchorage, AK 99504	Valdez Creek T 20 S, R 2 E (FM) Sec 18 Placer operation
6	VALDEZ CREEK MINING COMPANY, INC. Tapley, J. W. Box 1502-X, SRA Huffman Rd. Anchorage, AK 99502	Valdez Creek T 20 S, R 2 E (FM) 6 men
7	VALDEZ CREEK MINING AND SUPPLY CO.	Valdez Creek T 20 S, R 2 E (FM) 2 men
8	VEHLEWALD, John J. 3210 LaTouche St. Apt. C-3 Anchorage, AK 99503 Partner: Ramsen, Harry C. Willow, AK 99688	Valdez Creek near Denali T 20 S, R 2 E (FM) 20' sluice box



APPENDIX A-13 Active placer mines in the Healy quadrangle during 1975

HUGHES

<u>No.</u>	<u>Operator</u>	<u>Location</u>
x 1	UV INDUSTRIES P.O. Box 1170 Fairbanks, AK 99707	Bear Creek T 9 N, R 15 E (KR) Dredge, 19 men



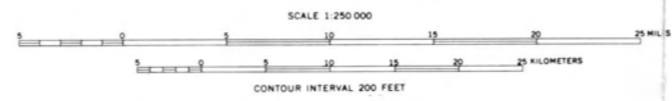
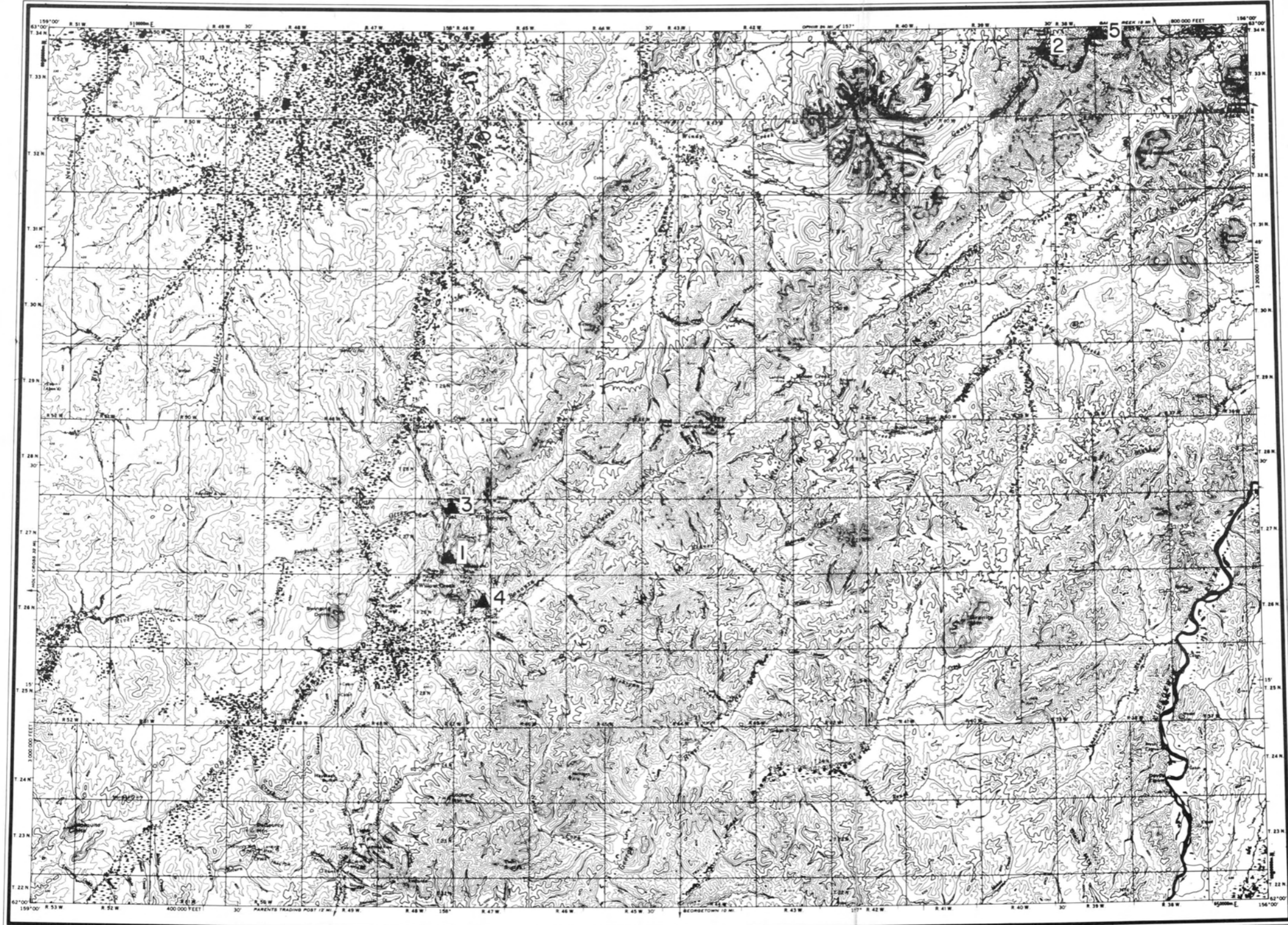
ROAD CLASSIFICATION
LIGHT DUTY UNIMPROVED DIRT

HUGHES, ALASKA
1:50,000 (1:50,000/603,180)

APPENDIX A-14 Active placer mines in the Hughes quadrangle during 1975

IDITAROD

<u>No.</u>	<u>Operator</u>	<u>Location</u>
1	FLAT CREEK PLACERS Fullerton, Richard S. Flat, AK 99584	Flat Creek T 27 N, R 47 W (SM) Hydraulic, dozer Dragline
2	MAGNUSON, Warren E. P.O. Box 55 McGrath, AK 99627	Gaines Creek T 33 N, R 38 W (SM) Dozers (2)
3	MISCOVICH, John A. 1093 N. Greengrove St. Orange, CA 92667	Otter Creek T 27 N, R 47 W (SM) Dozer
4	PRINCE CREEK MINING COMPANY Agoff, Alvin H. Flat, AK 99584	Prince Creek T 26 N, R 47 W (SM) Non-float, dozer
5	ROSANDER MINING COMPANY Rosander, Ronald McGrath, AK 99627	Yankee Creek T 34 N, R 37 W (SM) Dozer



ROAD CLASSIFICATION
LIGHT DUTY ——— UNIMPROVED DIRT - - - - -

IDITAROD, ALASKA
M200—W19400/90-1-190

APPENDIX A-15 Active placer mines in the Iditarod quadrangle during 1975

JUNEAU

No.




Operator

Location

1

MONTANA CREEK MINING COMPANY
Hamacher, Douglas
Juneau, AK 99801

Montana Creek
T 40 S, R 65 E (CR)
Sluice box



APPENDIX A-16 Active placer mines in the Juneau quadrangle during 1975

JUNEAU, ALASKA-CANADA
MS80-11400/50120

KETCHIKAN

<u>No.</u>	<u>Operator</u>	<u>Location</u>
1	FLOYD, Charles A. P.O. Box 609 Ketchikan, AK 99901	Indian Point T 72 S, R 89 E (CR)




APPENDIX A-17 Active placer mines in the Ketchikan quadrangle during 1975

KETCHIKAN, ALASKA-CANADA
N550-W1300-N0430

KOTZEBUE

<u>No.</u>	<u>Operator</u>	<u>Location</u>
1	SIMPSON, Jim 7221 Jewel Lake Anchorage, AK 99501	Inmachuk River T 7 N, R 20 W (KR)



SCALE 1:250 000



CONTOUR INTERVAL 100 FEET

ROAD CLASSIFICATION



LIGHT DUTY

KOTZEBUE, ALASKA
N6600-116200/501180

APPENDIX A-18 Active placer mines in the Kotzebue quadrangle during 1975

LAKE CLARK

<u>No.</u>	<u>Operator</u>	<u>Location</u>
1	GILL, Terry Port Alsworth, AK 99653	Seyneva/Bonanza Creek T 7 N, R 31 W (SM) 3-1/2" suction dredge Sluice



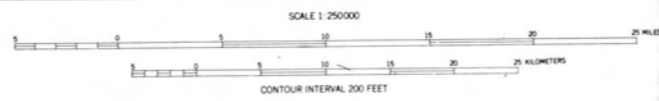
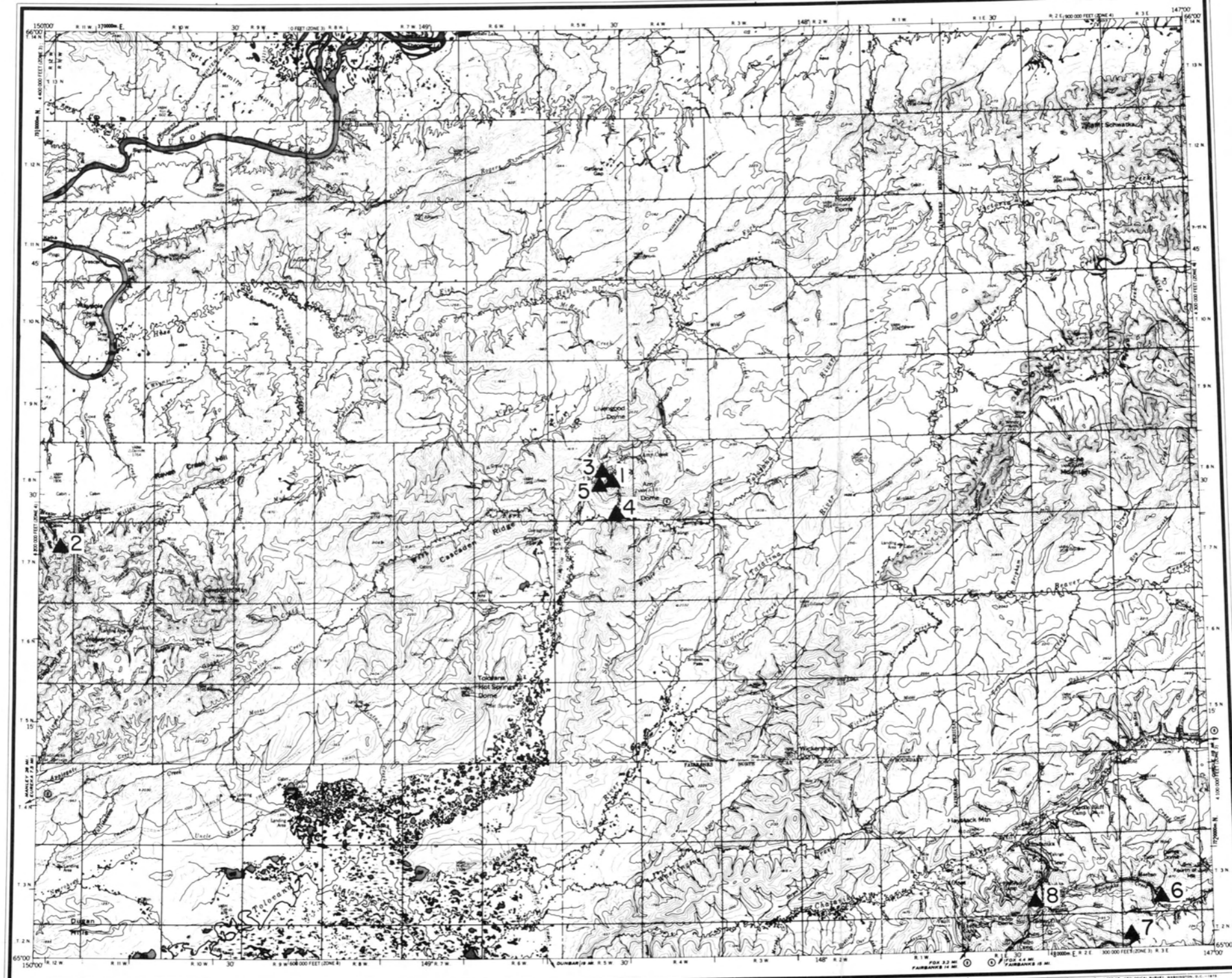
ROAD CLASSIFICATION
TRAILS

LAKE CLARK, ALASKA
6000-4153/50(4018)

APPENDIX A-19 Active placer mines in the Lake Clark quadrangle during 1975

LIVENGOOD

<u>No.</u>	<u>Operator</u>	<u>Location</u>
1	G & M MINING COMPANY Montgomery, George P.O. Box 60430 Fairbanks, AK 99701	Ruth Creek T 8 N, R 5 W (FM) Dozer
2	IDAHO BAR MINING COMPANY 129 3rd Ave. Fairbanks, AK 99701	Idaho Bar T 7 N, R 12 W (FM) Dozer
3	KLONDIKE PLACER GOLD CORPORATION or LIVENGOOD PLACERS, INC. c/o Callahan Mining Corporation 277 Park Avenue New York, NY 14607	Livengood Creek T 8 N, R 5 W (FM) Sluice 8 men
4	OLD SMOKEY PROSPECTING AND MINING COMPANY Hudson, Edwin P.O. Box 513 Fairbanks, AK 99701	Olive Creek T 8 N, R 5 W (FM) 3 men
5	OLIVE CREEK MINES Parker, Carl P.O. Box 552 Fairbanks, AK 99701	Olive Creek/ Lillian Creek T 8 N, R 5 W (FM) Non-float, dozer
6	PARKER, Carl P.O. Box 552 Fairbanks, AK 99701	Fairbanks Creek T 3 N, R 3 E (FM)
7	ROMAN, Walter E. P.O. Box 141 Fairbanks, AK 99701	Pearl Creek T 2 N, R 3 E (FM)
8	TWEITEN, Oscar P.O. Box 162 Fairbanks, AK 99701	Cleary Creek T 3 N, R 1 E (FM) Dozer




LIVENGOOD, ALASKA
66000-614700/60130

APPENDIX A-20 Active placer mines in the Livengood quadrangle during 1975

MEDFRA

<u>No.</u>	<u>Operator</u>	<u>Location</u>
1	ROSANDER MINING COMPANY Rosander, Ronald McGrath, AK 99627	Colorado Creek T 22 S, R 15 E (KR) Dozer



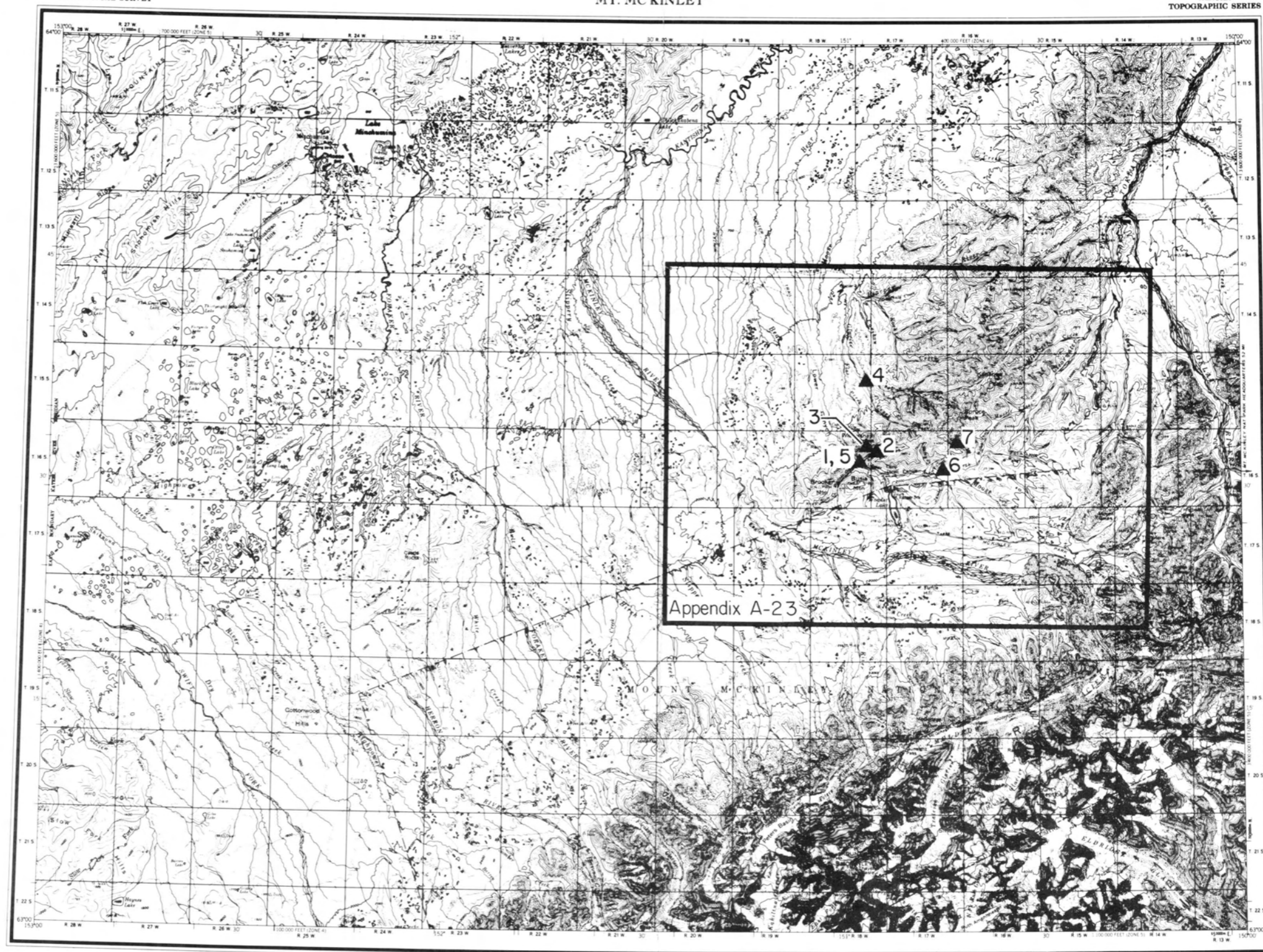
ROAD CLASSIFICATION
UNIMPROVED DIRT

APPENDIX A-21 Active placer mines in the Medfra quadrangle during 1975

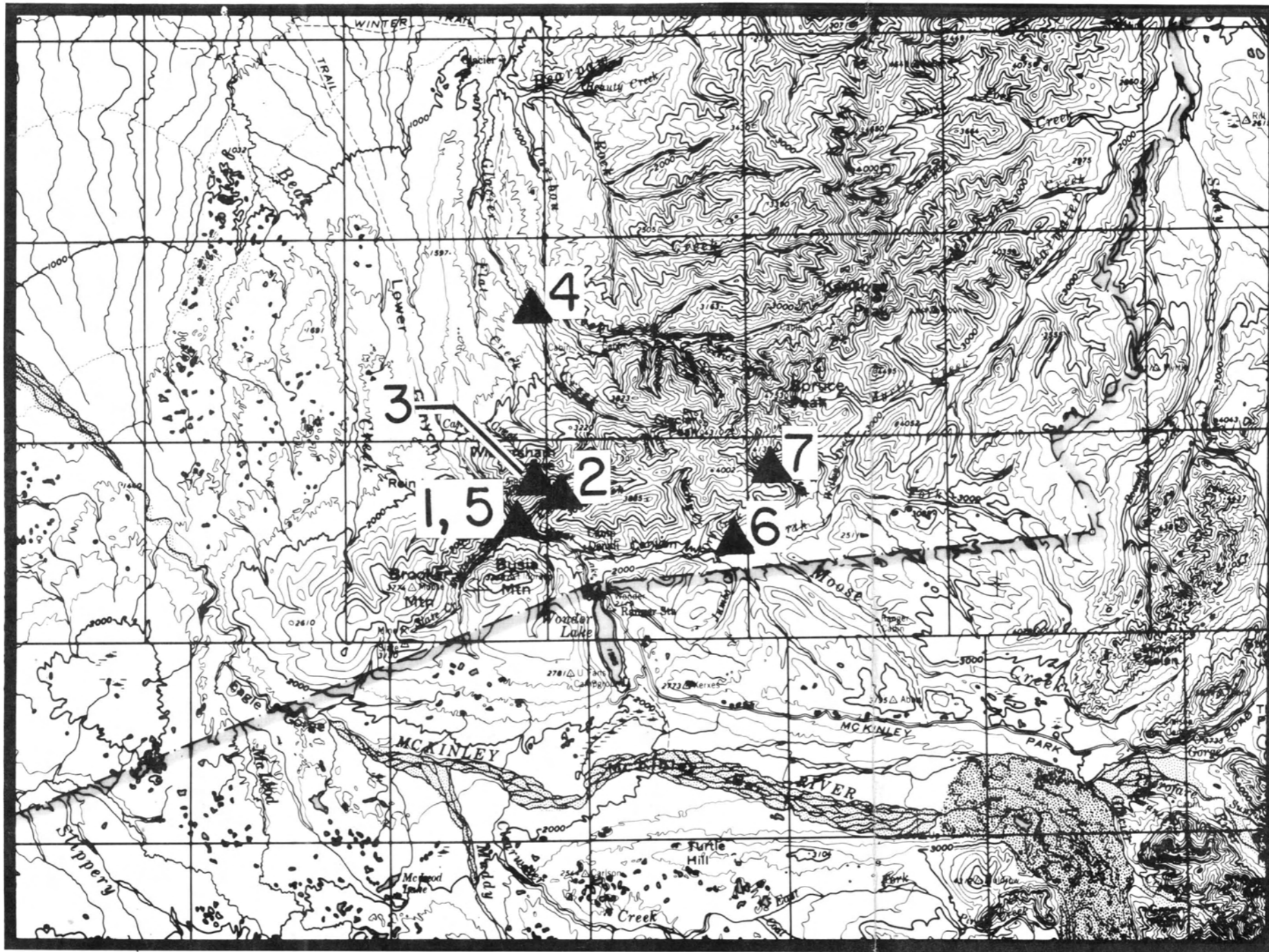
MEDFRA, ALASKA
4630 41533/40180

MT. MCKINLEY

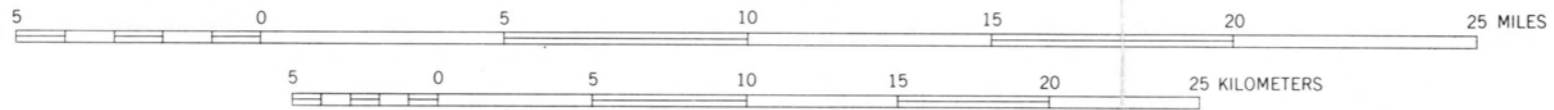
<u>No.</u>	<u>Operator</u>	<u>Location</u>
1	AURORA MINING Clark, David W.	Moose Creek T 16 S, R 18 W (FM) 2 dozers Sluice plate
2	CARROL, Allan	Eureka Creek T 16 S, R 17 W (FM) Shaker screen, Sluice plate 966 FEL w/4-yd ³ Bucket
3	FUKSA, Samuel P.O. Box 2052 Fairbanks, AK 99701	Friday Creek T 16 S, R 18 W (FM) Dozer
4	KLK Inc. Star Route Box 145 Palmer, AK 99645	Glacier Creek T 15 S, R 18 W (FM) D-8 dozer, stacker, Shaker screen, Sluice plate
5	STONE, Donald	Eureka Creek T 16 S, R 18 W (FM) Hydraulic
6	TAYLOR, Arley Rt. 1, Box 147-B Granite Falls, WA 98252	Moose Creek T 16 S, R 17 W (FM) Dozer, sluice plate 10 men
7	WIELER, Erik and Paul	Glen Creek T 16 S, R 16 W (FM) Dozer, sluice plate



APPENDIX A-22 Active placer mines in the Mt. McKinley quadrangle during 1975



SCALE 1:250 000

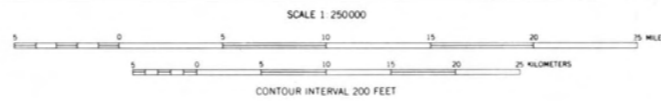
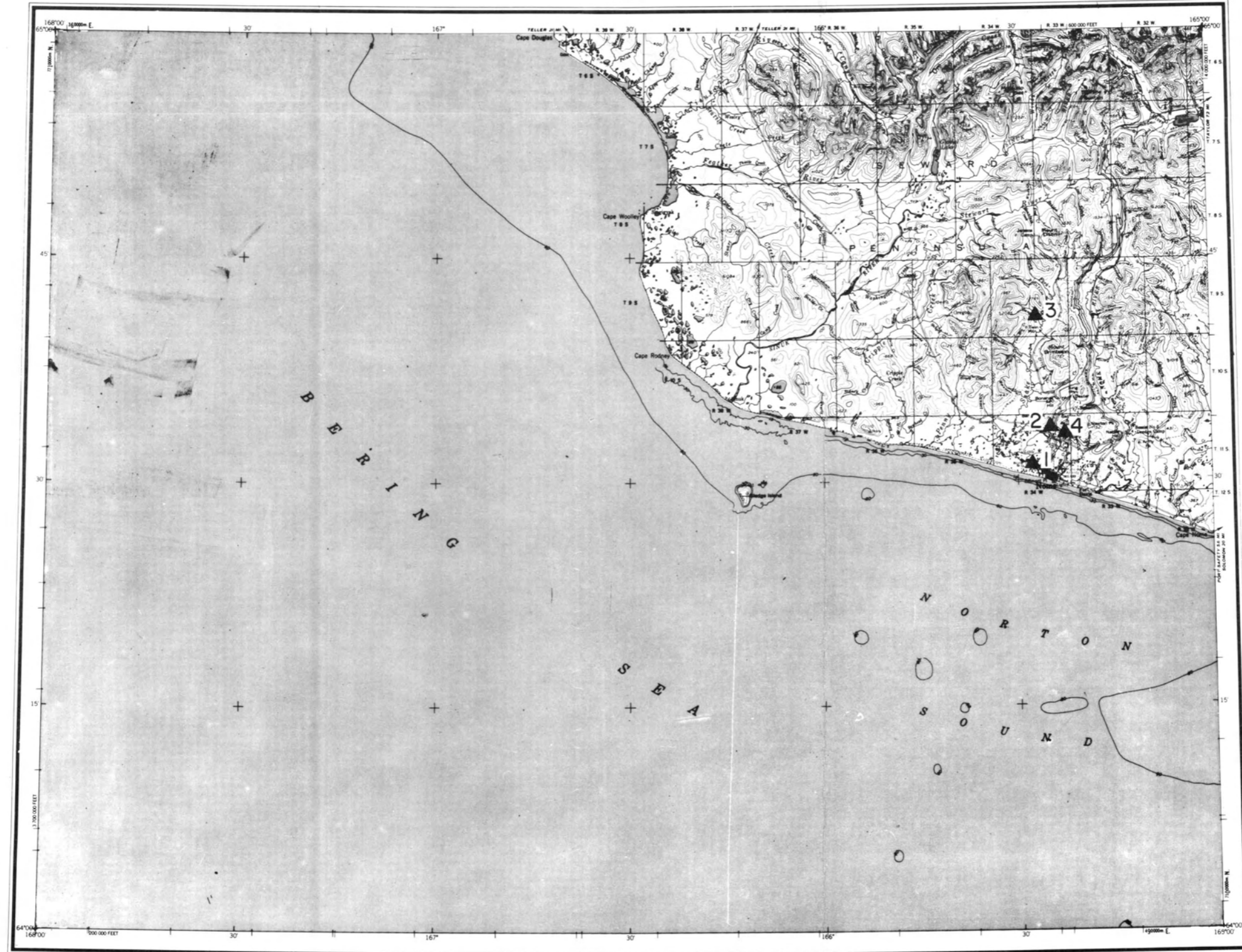


CONTOUR INTERVAL 200 FEET
 DATUM IS MEAN SEA LEVEL

APPENDIX A-23 Active placer mines in the Mt. McKinley area during 1975

NOME

<u>No.</u>	<u>Operator</u>	<u>Location</u>
x 1 2	ALASKA GOLD COMPANY 437 Madison Ave. New York, NY 14608 or P.O. Box 640 Nome, AK 99762	T 11 S, R 34 W (KR) Dredges 158 men
3	ERICKSON PLACERS	Bangor Creek T 9 S, R 34 W (KR)
4	GLAVINOVICH, Walter	T 11 S, R 34 W (KR) Non-float


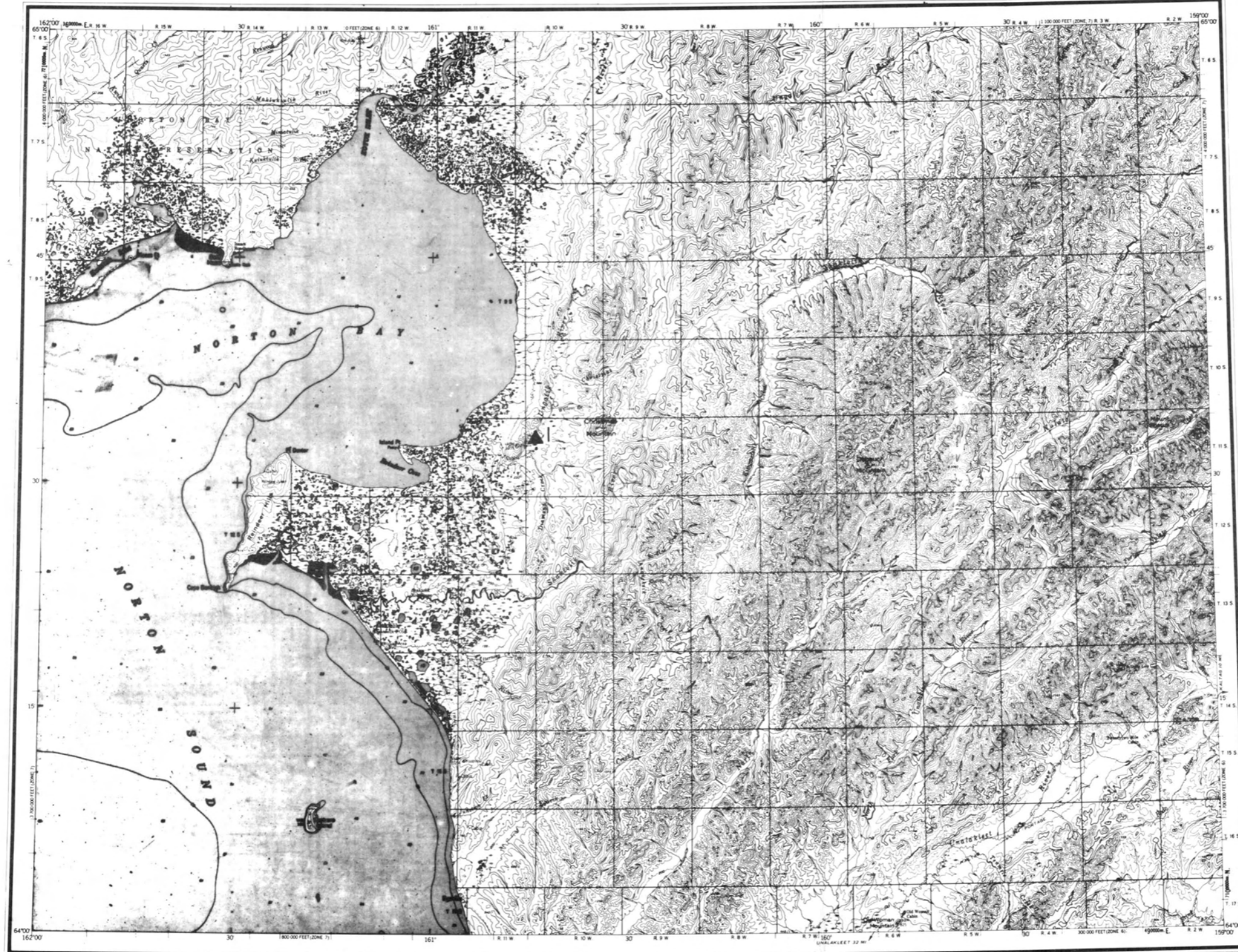


ROAD CLASSIFICATION
MEDIUM DUTY ——— LIGHT DUTY ———
UNIMPROVED DIRT ······

APPENDIX A-24 Active placer mines in the Nome quadrangle during 1975

NORTON BAY

<u>No.</u>	<u>Operator</u>	<u>Location</u>
1	BLISS, Patrick J. 129 E. 11th Anchorage, AK 99501 272-4219	Ungalik Creek T 11 S, R 10 W (KR) Dredges, dozer 2 men




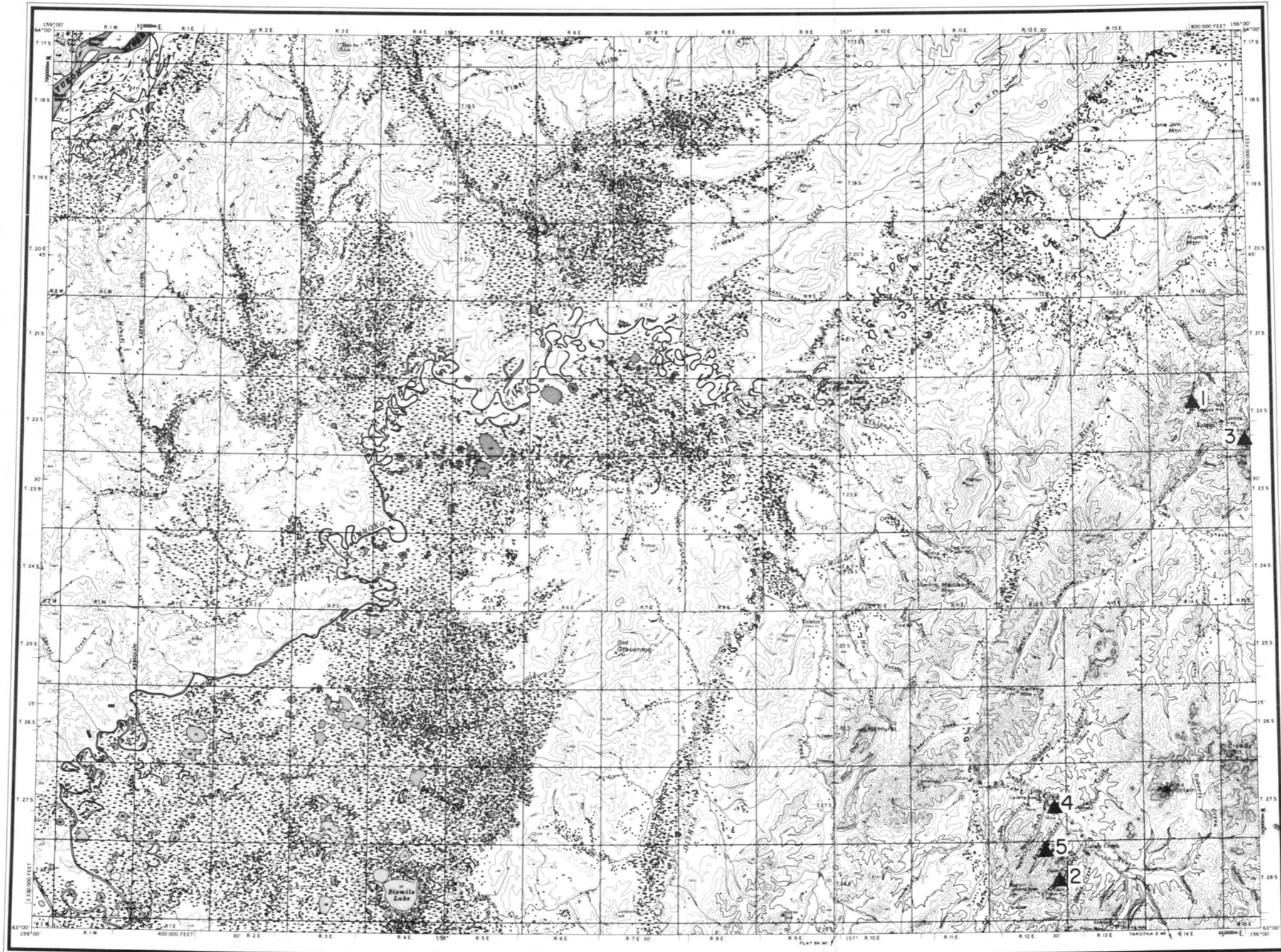
ROAD CLASSIFICATION
ROADS
TRAILS

APPENDIX A-25 Active placer mines in the Norton Bay quadrangle during 1975

NORTON BAY, ALASKA
MAP NO. W-15000-704130

OPHIR

<u>No.</u>	<u>Operator</u>	<u>Location</u>
1	BEAR CREEK MINING COMPANY Gates, Willard E. c/o General Delivery McGrath, AK 99627	Bear Creek T 22 S, R 14 E (KR) Dozers (2), dragline
2	LITTLE CREEK MINE Carson, Ivor C.	Little Creek T 28 S, R 12 E (KR) Dozer
3	NIERODZIK, Steve Route 3, Box 524 Chehalis, WA 98532	Slug Gulch T 22 S, R 15 E (KR) Dozer
4	NORCROSS-STONEBURG MINING COMPANY Norcross, James H. P.O. Box 142 McGrath, AK 99627 Partner: Stoneburg, Neal	Anvil Creek T 27 S, R 12 E (KR) Dozers (2), dredge
5	O'CARROLL, Michael J. 14615 - 25th SW Seattle, WA or Ophir, AK 99627	Spruce Creek T 28 S, R 12 E (KR)



ROAD CLASSIFICATION
LIGHT DUTY ——— UNIMPROVED DIRT - - - - -

APPENDIX A-26 Active placer mines in the Ophir quadrangle during 1975

PORT MOLLER

<u>No.</u>	<u>Operator</u>	<u>Location</u>
1	MANGER, Joseph C. P.O. Box 844 Fairbanks, AK 99707 Partner: Crandall, Alex L.	Mine Creek Delarof Harbor Basin Village of Unga T 58 S, R 74 W (SM)



SCALE 1:250,000



CONTOUR INTERVALS 200, 250, 500, AND 1000 FEET


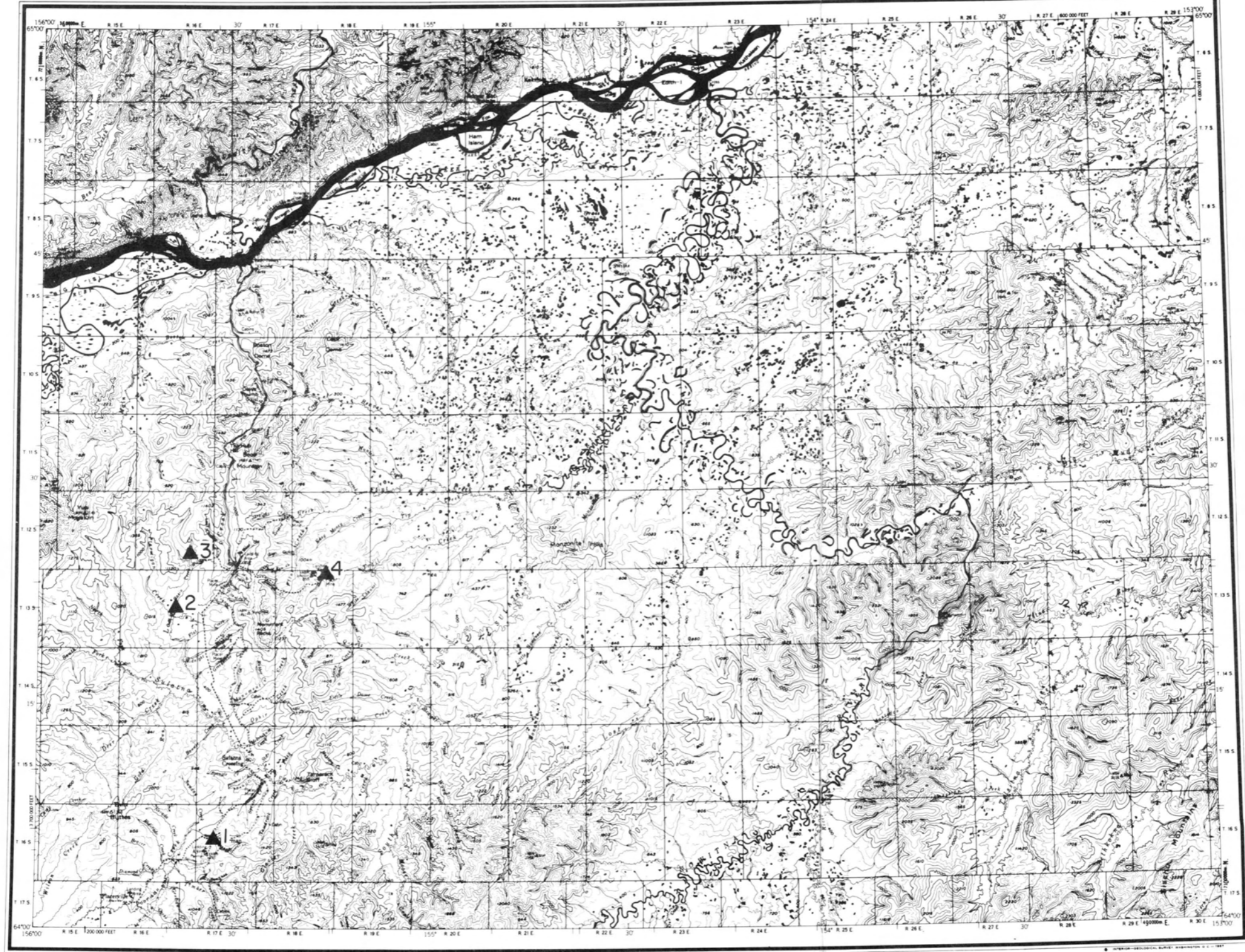
ROAD CLASSIFICATION
LIGHT DUTY

APPENDIX A-27 Active placer mines in the Port Moller quadrangle during 1975

PORT MOLLER, ALASKA
N6500-W9300/50120

RUBY

<u>No.</u>	<u>Operator</u>	<u>Location</u>
1	MISCOVICH MINING COMPANY Miscovich, Howard P.O. Box 28 McGrath, AK 99627	Poorman Creek T 16 S, R 17 E (KR) Dragline, dozer
2	RUBY MINING COMPANY Kangas, Albert P.O. Box 1 Ruby, AK 99768	Long Creek T 13 S, R 16 E (KR) Dragline, dozer 6 men
3	SWIFT CREEK MINING COMPANY Tilleson, Harold C. General Delivery Ruby, AK 99768	Swift Creek T 12 S, R 16 E (KR) FEL, dozer 3 men
4	ZAISER, Clarence Ruby, AK 99768	Trail Creek T 13 S, R 18 E (KR) Greenstone Creek T 14 S R 17 E (KR) Dozer



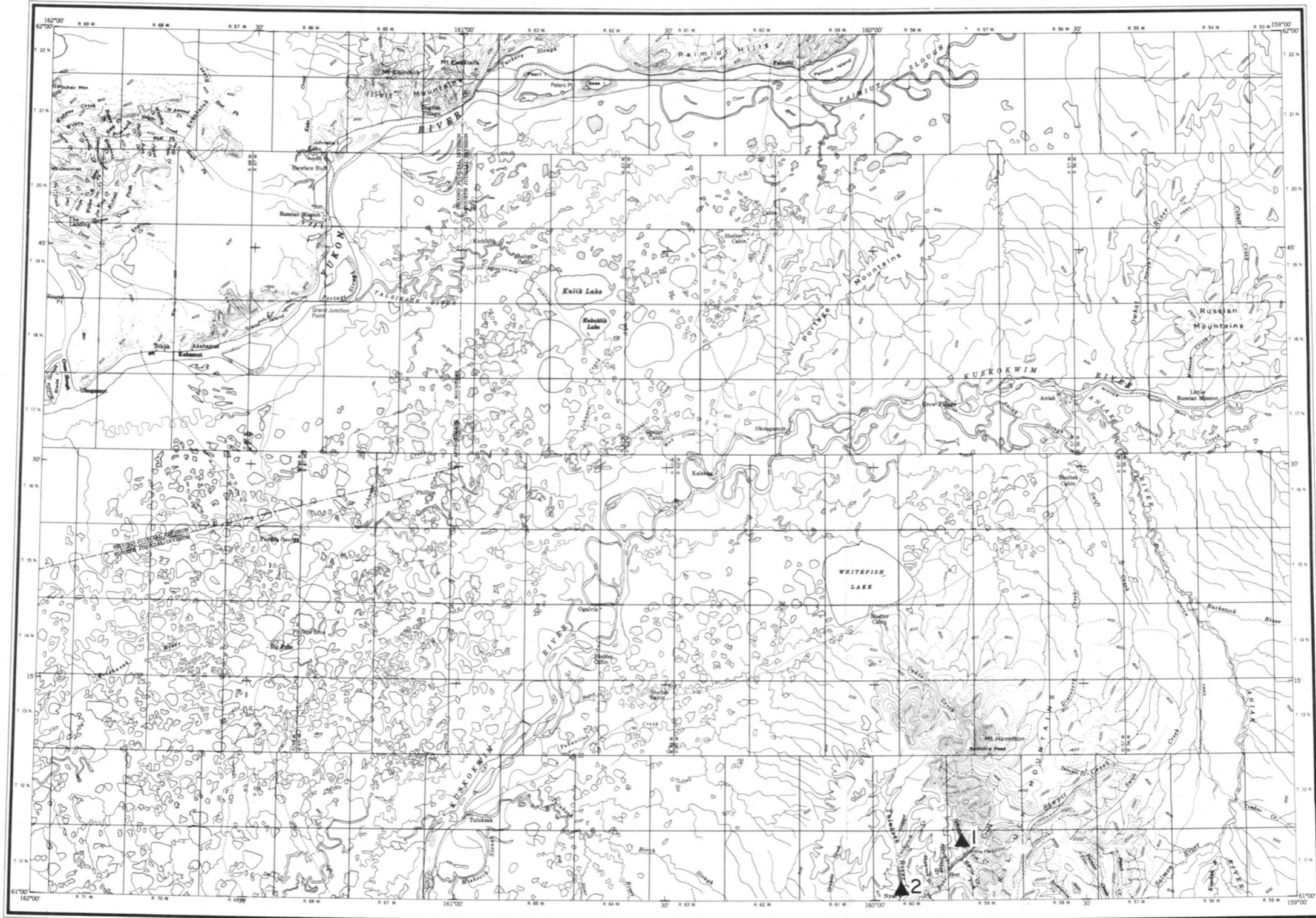
ROAD CLASSIFICATION
LIGHT DUTY UNIMPROVED DIRT - - - - -

APPENDIX A-28 Active placer mines in the Ruby quadrangle during 1975


RUBY, ALASKA
75000 1:250,000

RUSSIAN MISSION

<u>No.</u>	<u>Operator</u>	<u>Location</u>
1	BONANZA MINING COMPANY Jung, Henry J. Napakiak, AK 99634	Bonanza Creek T 11 N, R 59 W (SM) Dozer
×2	TULUKSAK DREDGING Awe, Charles J. Jr. Nyac, AK 99642	Nyac T 11 N, R 60 W (SM) Dredge, 5 CF



SCALE 1:250 000



ROAD CLASSIFICATION

ALL WEATHER ROADS	DRY WEATHER ROADS
HARD SURFACE	NONE IMPROVED DIRT
OTHER	NONE UNIMPROVED DIRT
	TRAILS

APPENDIX A-29 Active placer mines in the Russian Mission quadrangle during 1975


RUSSIAN MISSION, ALASKA
N6100-W15900/60x180

SEWARD


<u>No.</u>	<u>Operator</u>	<u>Location</u>
1	BREWER, Robert H. 411 E. 10th Ave. Anchorage, AK 99501	Canyon Creek T 7 N, R 1 E (SM)
2	BROWN, Jack W. 2331 Greenridge Circle Apt. 14 Anchorage, AK 99507	Bertha/Granite Creek T 8 N, R 1 E (SM) 4" suction dredge
3	EICHOLZ, Paul 1947 E. 5th Ave. Anchorage, AK 99501	Resurrection Creek T 9 N, R 2 W (SM) Sec 10 Dozer, backhoe, sluice
4	FAIRMAN-MADISON MINING COMPANY Edgar J. and Edythe E. Curtis 1800 Kodiak Dr. 1415 Marten (Shady Lane) Anchorage, AK 99503	Devils/Quartz Creek T 5 N, R 2 W (SM) Sluicing operation
5	FLOTHE, Milo Ellsworth P.O. Box 10246 Klatt Station Anchorage, AK 99502	Quartz Creek T 5 N, R 2 W (SM) Hydraulic mining, 3 giants 4-6" suction dredges 2 men
6	GEIERMAN, Louis J. P.O. Box 3551 Anchorage, AK 99503	Resurrection Creek T 9 N, R 2 W (SM) Sluicing, backhoe, dozer
7	JACKSON, Ted	Canyon Creek T 7 N, R 1 E (SM) Hydraulic
8	JOHNSON, Al P.O. Box 672 Anchorage, AK 99510 Partner: Mather, Chris	Resurrection Creek T 9 N, R 2 W (SM) Placer operation

SEWARD, Continued

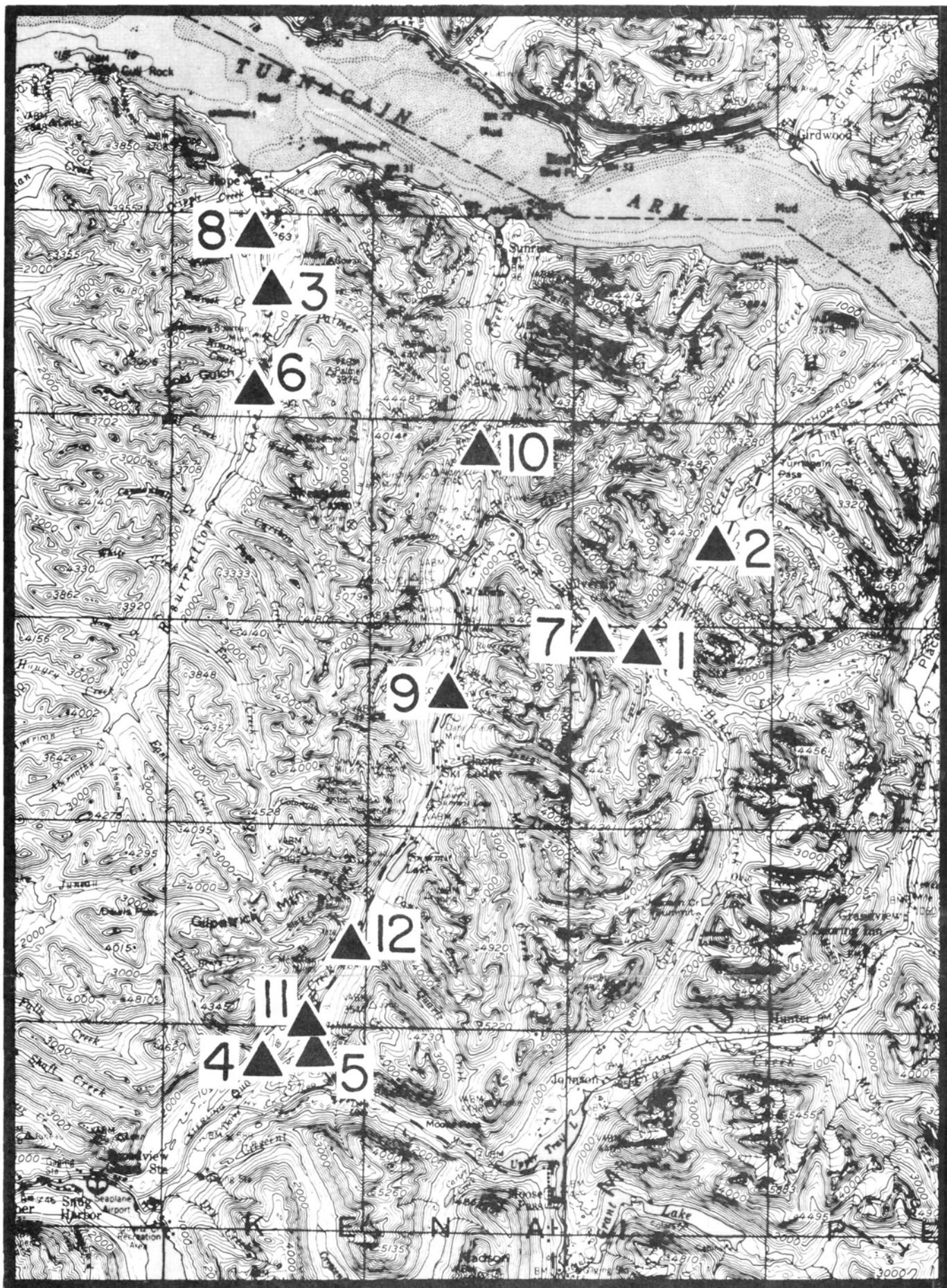
<u>No.</u>	<u>Operator</u>	<u>Location</u>
9	JONES AND COMPANY Jones, Woody D. Box 734 Cooper Landing, AK 99572	Canyon Creek T 7 N, R 1 W (SM) Small suction dredge Denver shaker
10	MOORE, Hugh W. Box 30 Hope, AK 99605	Resurrection Creek T 8 N, R 1 W (SM)
11	STAHL, Kenneth D. 5817 Winding Way Anchorage, AK 99504 333-1732	Quartz Creek T 5 N, R 2 W (SM) 3" suction dredge
12	ZIMMER, George W. Box 289 Palmer, AK 99765	Quartz Creek T 6 N, R 2 W (SM) Hydraulic, 3 giants Sluice boxes 3-6" suction dredge 2 men



Appendix A-31



APPENDIX A-30 Active placer mines in the Seward quadrangle during 1975



SCALE 1:250 000

5 0 5 10 15 20 25 MILES


5 0 5 10 15 20 25 KILOMETERS

CONTOUR INTERVAL 200 FEET
DATUM IS MEAN SEA LEVEL

APPENDIX A-31 Active placer mines in the Hope-Sunrise area during 1975

SOLOMON

<u>No.</u>	<u>Operator</u>	<u>Location</u>
1	DIXON CREEK MINING COMPANY Ames, John-B. P.O. Box 652 Nome, AK 99762	Dixon Creek T 7 S, R 27 W (KR) Hydraulic Dozers (2), FEL 6 men
2	LINFORS, Hugo P.O. Box 97 Nome, AK 99762	Iron Creek T 6 S R 30 W (KR)
x 3	NORTHWEST ALASKA MINING COMPANY Slagle, John Nome, AK 99762	Solomon River T 10 S R 28 W (KR) Dredge* - 4 CF
*Extensive ice damage during winter, 1974-75		
x 4	NUGGET MINING COMPANY Peterson, Steve P.O. Box 685 Nome, AK 99762	Ophir Creek T 6 S, R 25 W (KR) Dredge, 4 CF



ROAD CLASSIFICATION
DRY WEATHER ROADS
IMPROVED DIRT UNIMPROVED DIRT

SOLOMON, ALASKA
NAD-1983-1001100

APPENDIX A-32 Active placer mines in the Solomon quadrangle during 1975

TALKEETNA

<u>No.</u>	<u>Operator</u>	<u>Location</u>
1	ALASCO GOLD AND OIL CORPORATION Young, R. O. P.O. Box 211 Talkeetna, AK 99676 733-2423	Falls/Cache Creek T 28 N, R 9 W (SM) Cat and loader sluicing Recirculating water
2	ALASKA BLUE SKIES MINING COMPANY Mafle, Gene O. Drawer 8-T Anchorage, AK 99508	Peters Creek T 28 N, R 8 W (SM) Sluicing operation
3	ALASKA BLUE SKIES MINING COMPANY Platt, Ralph 5307 Caribou Ave. Anchorage, AK 99504	Thunder/Cache Creek T 28 N, R 9 W (SM)
4	BARRETT, Bruce	Cache Creek T 28 N, R 9 W (SM) Non-float
5	BEAVER, James 3406 Lois Dr. Anchorage, AK 99503	Nuggett/Cache Creek T 28 N, R 9 W (SM)
6	BECKHAM, Johnnie P.O. Box 1264 Anchorage, AK 99510 274-1377	Gold/Cache Creek T 28 N, R 9 W (SM) General area float dredge permit
7	BIRD CREEK MINING COMPANY Rays, Earl Star Route, Box 89 Willow, AK 99688	Bird/Peters Creek area T 29 N, R 9 W (SM) Hydraulic, sluice, dozer
8	BLACK CREEK MINING COMPANY Pettyjohn, F. S. 2910 Strawberry Rd. Anchorage, AK 99502 344-0822	Kahiltna River T 24 N, R 9 W (SM)

TALKEETNA, Continued

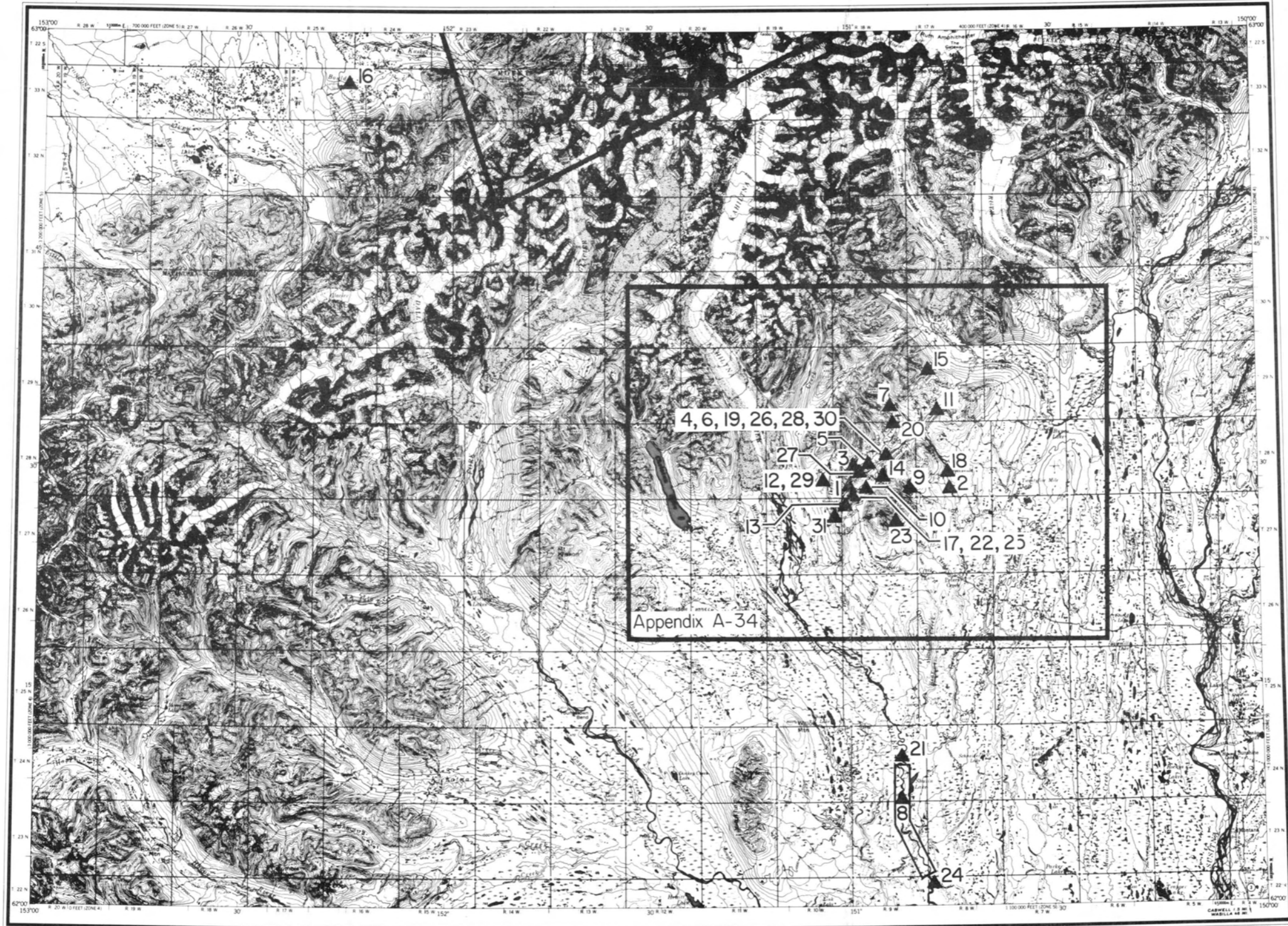
<u>No.</u>	<u>Operator</u>	<u>Location</u>
9	BOOMING BUSINESS COMPANY Morgan, Michael J. P.O. Box 3044 Anchorage, AK 99501	Ruby Creek T 28 N, R 9 W (SM) Sluicing, FEL
10	BRANDL, Phillip SRA Box 246 Anchorage, AK 99507 344-2082	Cache Creek Kahiltna River T 28 N, R 9 W (SM) 3 men
11	BS MINING COMPANY SRA Box 49-A Anchorage, AK 99688	Poormans Gulch T 29 N, R 8 W (SM) Dozer
12	BUTLER, Wesley G. SRA, Box 246 Anchorage, AK 99688	Dollar Creek T 28 N, R 10 W (SM)
13	CUDDY, D. H. 1539 W. 9th Ave. Anchorage, AK 99510	Cache Creek T 27 N, R 9 W (SM) Dozer
14	EARL, Robert Douglas SRA, Box 178M Anchorage, AK 99502 344-5769	Cache Creek Kahiltna River T 28 N, R 9 W (SM) Mobile sluice, 4-in. suction dredge
15	GENET, R. P.O. Box 1562 Anchorage, AK 99510 Partners: Tilton, B. H. Voss, J. Titus, M.	Ramsdyke/Wolf Creek T 29 N, R 8 W (SM)
16	GRANDVIEW MINING COMPANY Purkey, Dave 320 Farewell Fairbanks, AK 99701	Boulder Creek T 33 N, R 16 W (SM)

TALKEETNA, Continued

<u>No.</u>	<u>Operator</u>	<u>Location</u>
17	HANSON, Allen W. 1100 W. 32nd Ave., #24 Anchorage, AK 99501	Falls Creek T 28 N, R 9 W (SM) FEL, sluice box, dozer
18	JACOBSEN, John 700 Ash Pl. Anchorage, AK 99501 277-3685	Peters Creek T 28 N, R 8 W (SM) Bedrock sluice, dozer
19	KNAPP, Frank H.	Cache Creek T 28 N, R 9 W (SM) Dozer
20	KRAGER, William R. and Blanche J. 3612 N. Point Dr. Anchorage, AK 99502 344-3070	Cache Creek T 28 N, R 9 W (SM) Dozer, FEL, sluices
21	LONE WOLF MINING COMPANY, INC. 406 G St., Suite 6 Anchorage, AK 99501 274-7735	Kahiltna River T 24 N, R 9 W (SM) Sluice box, dozer
22	MARKL, Gene Wasilla, AK 99687	Cache Creek T 28 N, R 9 W (SM) Dozer
23	MCCULLOUGH, George H. Mile 3 Spur Road Talkeetna, AK 99676	Dollar Creek/Cache Creek T 27 N R 9 W (SM) Dozer
24	MEDBURY, Ray T. and Joan F. Box 488 Wasilla, AK 99687	Kahiltna River T 22 N, R 8 W (SM)
25	MORGAN, Michael J. P.O. Box 3044 Anchorage, AK 99501	Ruby Creek/Cache Creek T 28 N, R 9 W (SM) Sluicing, loader

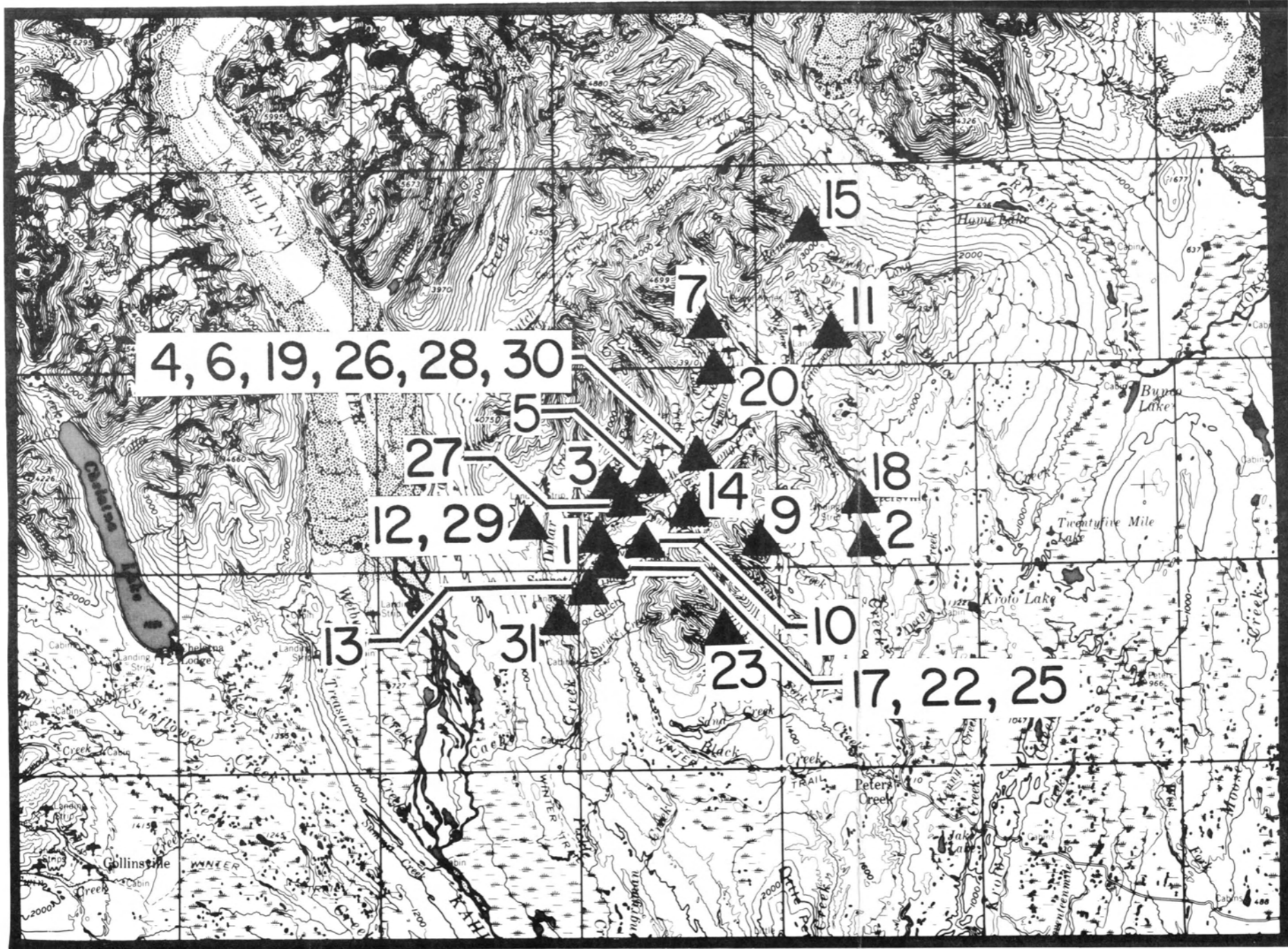
TALKEETNA, Continued

<u>No.</u>	<u>Operator</u>	<u>Location</u>
26	NASKE, Albert B. Box 3-3736 Anchorage, AK 99501 344-2094	Long/Cache Creek T 28 N, R 9 W (SM) Dozer, sluice
27	PAT'S FOLLY 1 & 3 P.O. Box 3-3763 Anchorage, AK 99501	Cache Creek T 28 N, R 9 W (SM) Dozer, 3 men
28	SAGER, Hubert	Cache Creek T 28 N, R 9 W (SM)
29	SHOEMAKER, Don R. Box 596 Wasilla, AK 99687	Little Dollar Creek T 28 N, R 10 W (SM) 30' sluice, dozer
30	VADIS, Peter Partner: Evans, Martin	Cache Creek T 28 N, R 9 W (SM) Sluice, 2 men
31	ZAISER, Leonard 1403 - 33rd Ave. Anchorage, AK 99503 277-8855	Cache Creek T 27 N, R 10 W (SM) Sluice box, dozers



APPENDIX A-33 Active placer mines in the Talkeetna quadrangle during 1975

TALKEETNA, ALASKA
NE:20 - W:15000, N:180



4, 6, 19, 26, 28, 30

27
12, 29

13 31

7

20

14

23

15

11

18

9

10

17, 22, 25

2

SCALE 1:250 000



CONTOUR INTERVAL 200 FEET
DATUM IS MEAN SEA LEVEL

APPENDIX A-34 Active placer mines in the Cache Creek area during 1975

TALKEETNA MOUNTAINS

No.

Operator

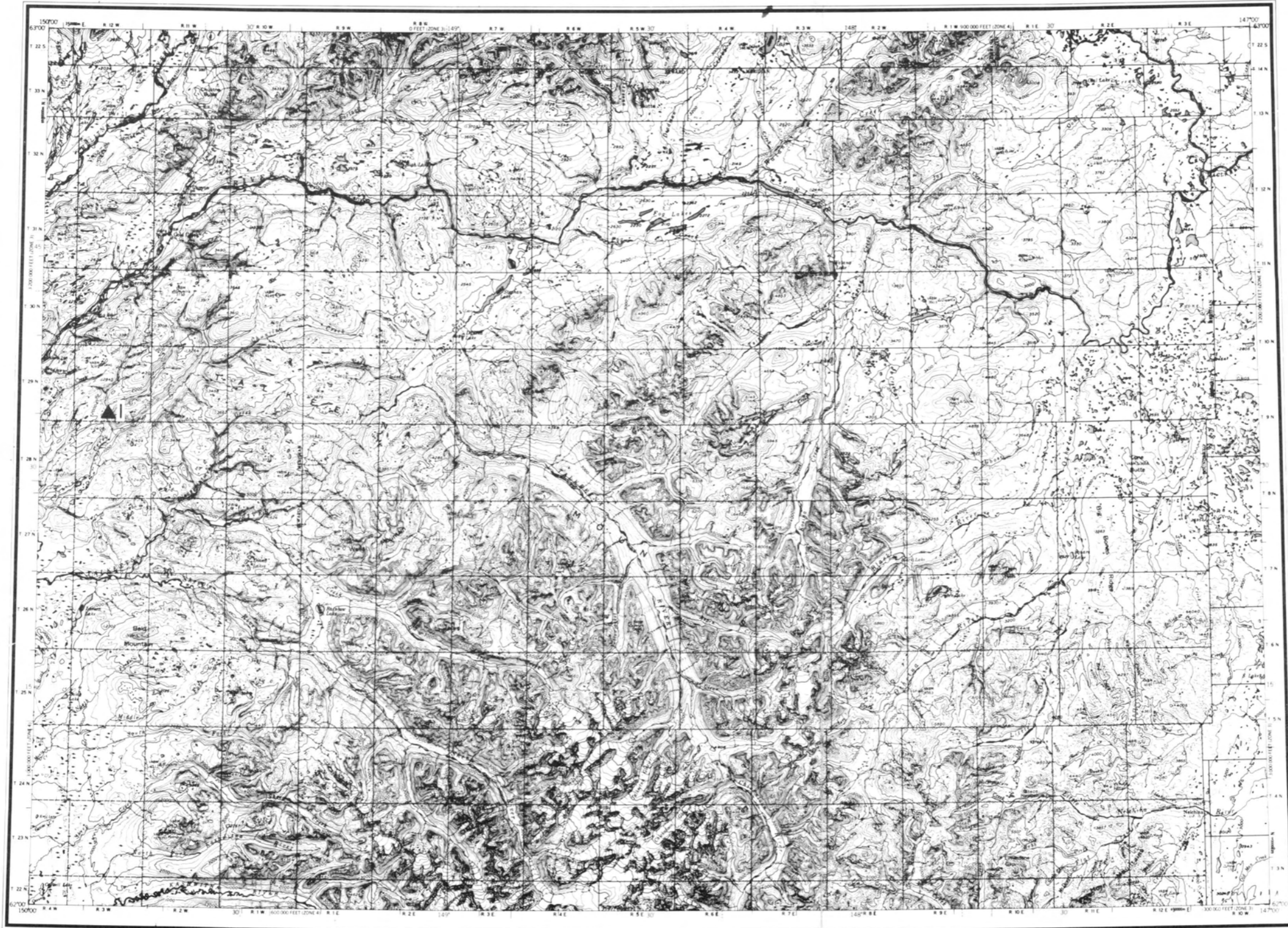
Location

1

MCWILLIAMS, Howard F.
P.O. Box 1317
Anchorage, AK 99510

Dutch Hill
T 29 N, R 3 W (SM)
Dozer, backhoe
Sluice

TALKEETNA MOUNTAINS



ROAD CLASSIFICATION
LIGHT DUTY
STATE ROUTE

TALKEETNA MOUNTAINS, ALASKA
M200-W14700/604180

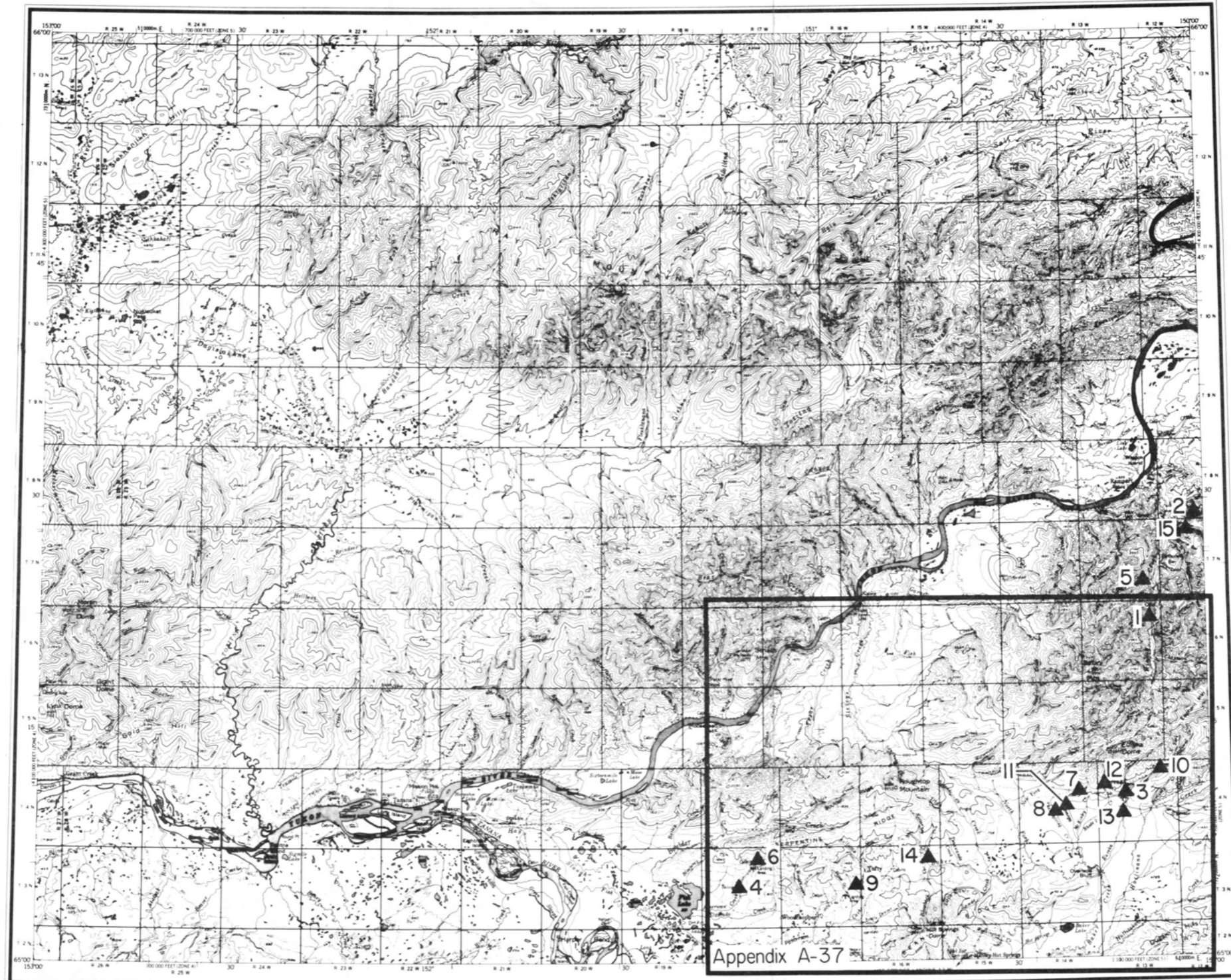
APPENDIX A-35 Active placer mines in the Talkeetna Mountains quadrangle during 1975

TANANA

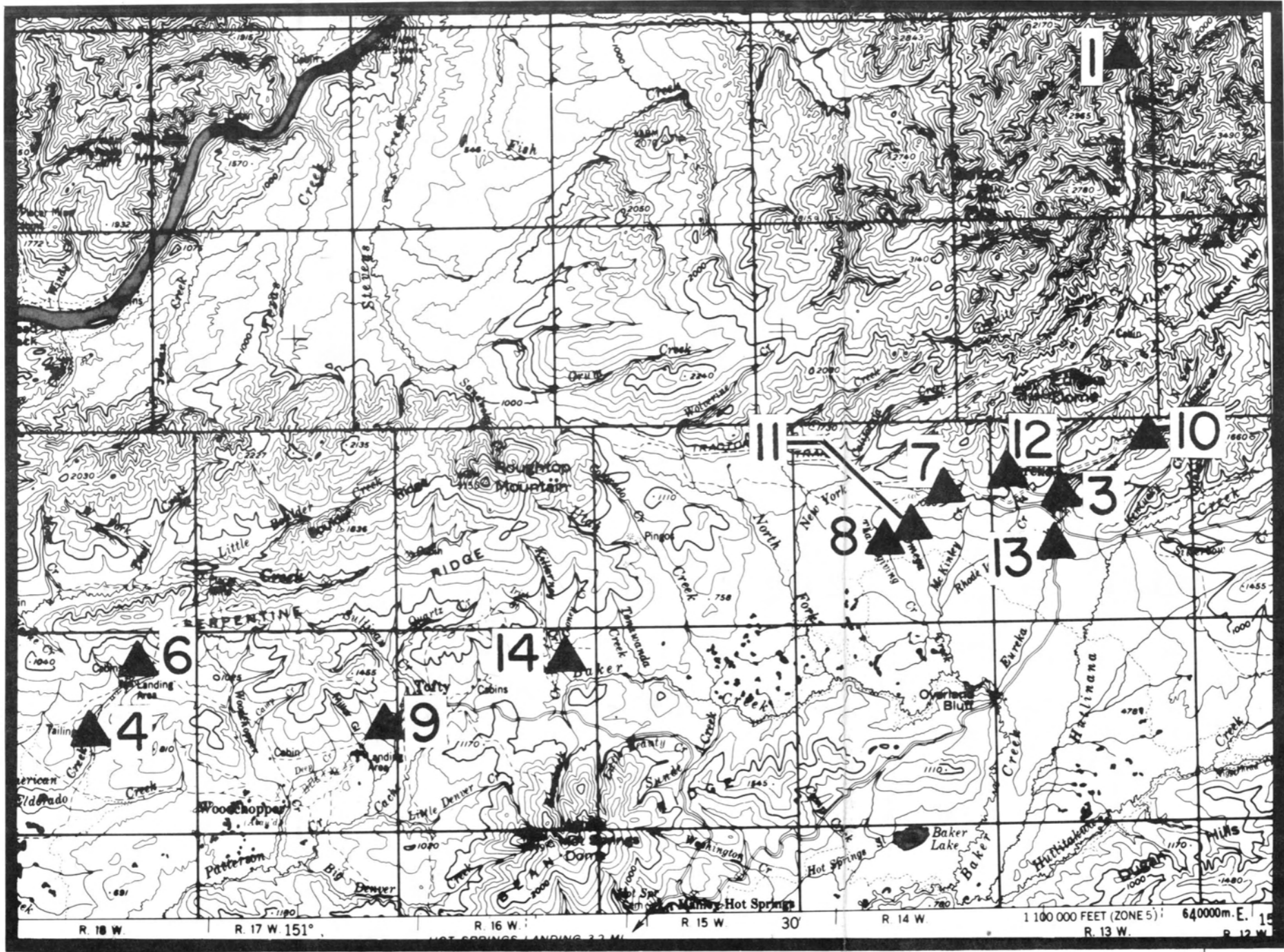
<u>No.</u>	<u>Operator</u>	<u>Location</u>
1	ANDERSON, William	Slate Creek T 6 N, R 13 W (FM) Dozer
2	CARLO, William 2111 Southern Fairbanks, AK 99701	Hunter Creek T 8 N, R 12 W (FM) Hydraulic
3	COLE, John 10 Mile Chena Hot Springs Rd. Fairbanks, AK 99701	Skookum Creek T 4 N, R 13 W (FM) Dozer
4	DELIMA PLACERS DeLima, Donald P. Manley Hot Springs, AK 99756	American Creek T 3 N, R 18 W (FM) Dozer
5	HAVRILACK, Harry F. Rampart, AK 99767	Ruby Creek T 7 N, R 13 W (FM) Dozer
6	HOLOVICS PLACERS Holovics, Louis Jr. c/o Manley Hot Springs, AK 99756	American Creek T 3 N, R 18 W (FM) Dozer
7	HUBBARD, Lloyd Manley Hot Springs, AK 99756	Omega Creek T 4 N, R 14 W (FM) Dozer
8	LANNING, Anthony c/o Manley Hot Springs, AK 99756	Thanksgiving Creek T 4 N, R 14 W (FM) Dozer, sluice 2 men
9	MAN MINING COMPANY Miller, Robert P.O. Box 729 Fairbanks, AK 99701	Tofty Creek T 3 N, R 17 W (FM) Washing plant, dozers (3) Dragline (2), 5 men

TANANA, Continued


<u>No.</u>	<u>Operator</u>	<u>Location</u>
10	MARY SUE MINES Beyer, L. W. Manley Hot Springs, AK 99756	Skookum Creek T 4 N, R 13 W (FM) Dozer
11	OTT, Martin H. 332 N. Boundary Fairbanks, AK 99701	Omega Creek T 4 N, R 14 W (FM) Dozer, monitor
12	RHODE ISLAND CREEK MINES Pringle, Archie W. Manley Hot Springs AK 99756	Rhode Island Creek T 4 N, R 13 W (FM) Dozers (2), sluice
13	PITTMAN, Ray C. Manley Hot Springs, AK 99756	Eureka Creek T 4 N, R 13 W (FM) Dozer
14	ROUGH TOP MINING COMPANY Hagen, Albert Manley Hot Springs, AK 99756	Cooney Creek T 3 N, R 16 W (FM) Dozer, sluice
15	WEISNER TRADING COMPANY Weisner, Ira Rampart, AK 99767	Little Minook Creek T 7 N, R 12 W (FM) Dozer



APPENDIX A-36 Active placer mines in the Tanana quadrangle during 1975



SCALE 1:250 000

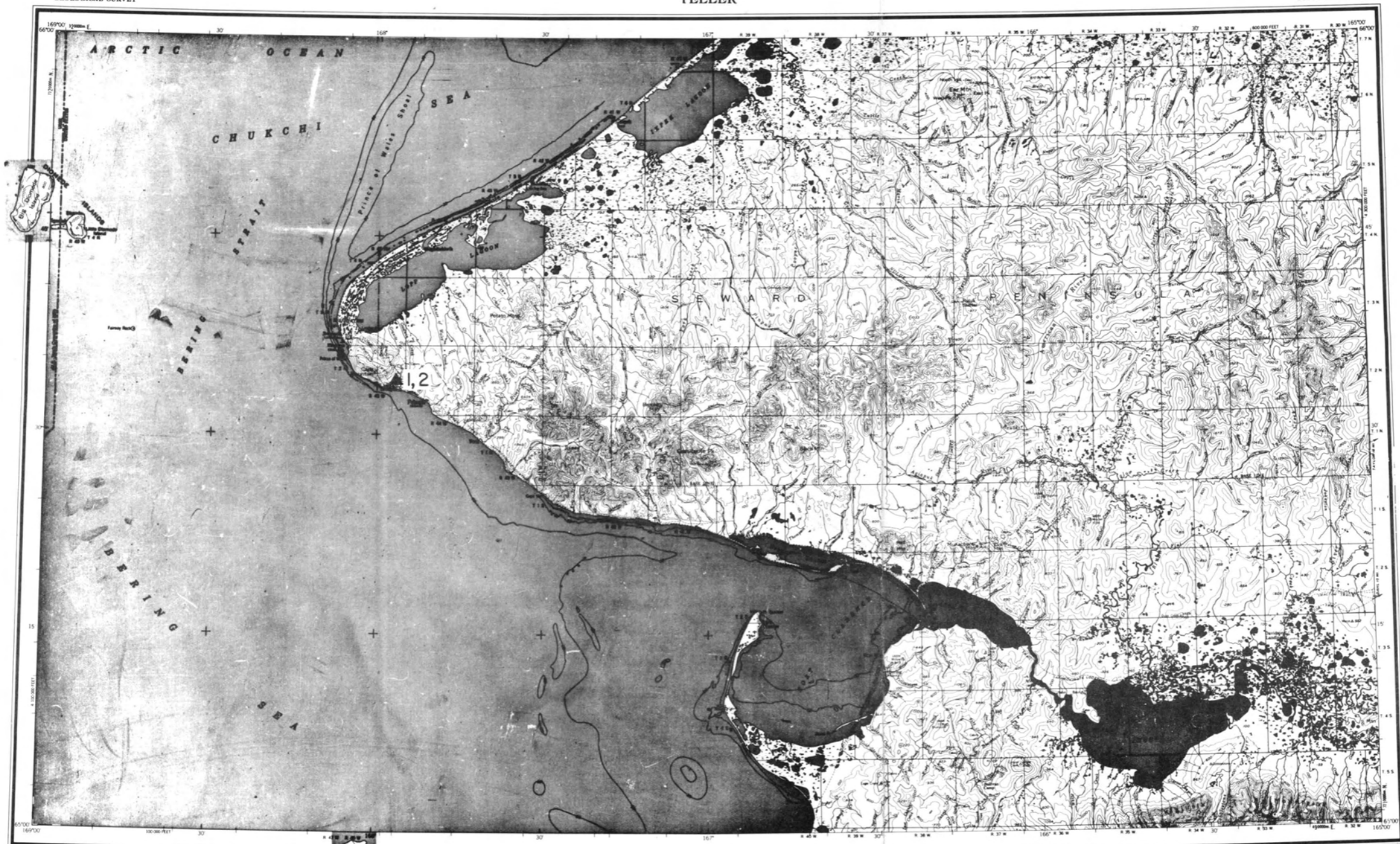


CONTOUR INTERVAL 200 FEET
 DATUM IS MEAN SEA LEVEL

APPENDIX A-37 Active placer mines in the Tofty-Eureka area during 1975

TELLER


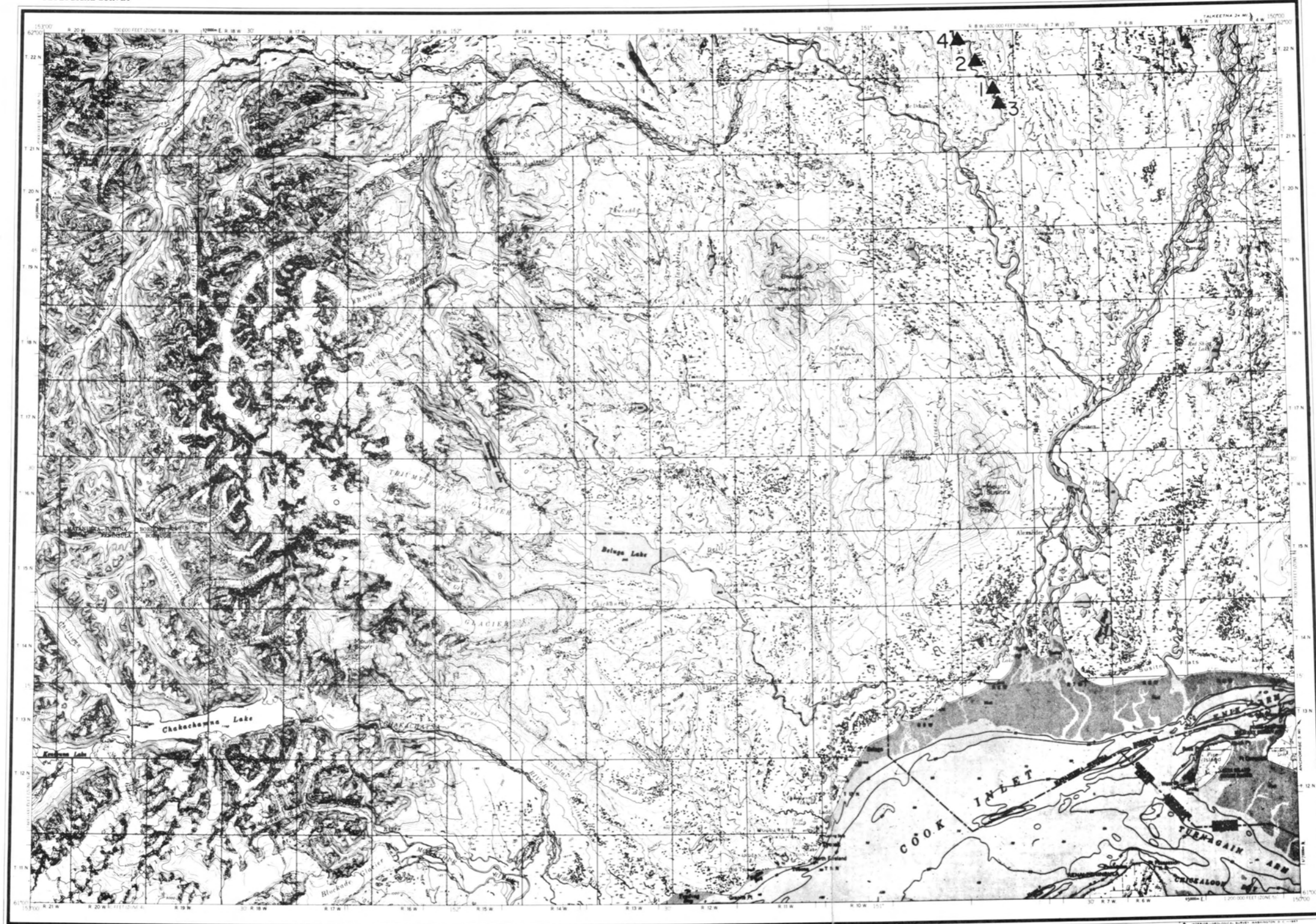
<u>No.</u>	<u>Operator</u>	<u>Location</u>
1	GROTHER, Lenhart Partner: Pearson, Clayton	Goodwill Gulch T 2 N, R 45 W (KR)
2	LEE BROTHERS DREDGING COMPANY Lee, Dick Nome, AK 99762	Goodwill Gulch T 2 N, R 45 W (KR) 6 men



APPENDIX A-38 Active placer mines in the Teller quadrangle during 1975

TYONEK

<u>No.</u>	<u>Operator</u>	<u>Location</u>
1	BROWN, William R. 3000 W. 32nd Ave. Anchorage, AK 99502	Kahiltna River T 21 N, R 8 W (SM) Exploration sluice Small water pump
2	GORGEOUS GUSSIE MINING COMPANY Robertson, Bruce 617 W. 19th Ave. Anchorage, AK 99503 274-8902	Kahiltna River T 22 N, R 8 W (SM) Rocker
3	MILLER, James R. and Betty J. 2902 Strawberry Road Anchorage, AK 99502	Kahiltna River T 21 N, R 8 W (SM) Small sluice
4	UNITY MINING, INC. Knight, Melville 2227 E. 88th Anchorage, AK 99510 344-8416	Yenta-Kahiltna Basin T 22 N, R 8 W (SM) Dozers, pumps, sluice


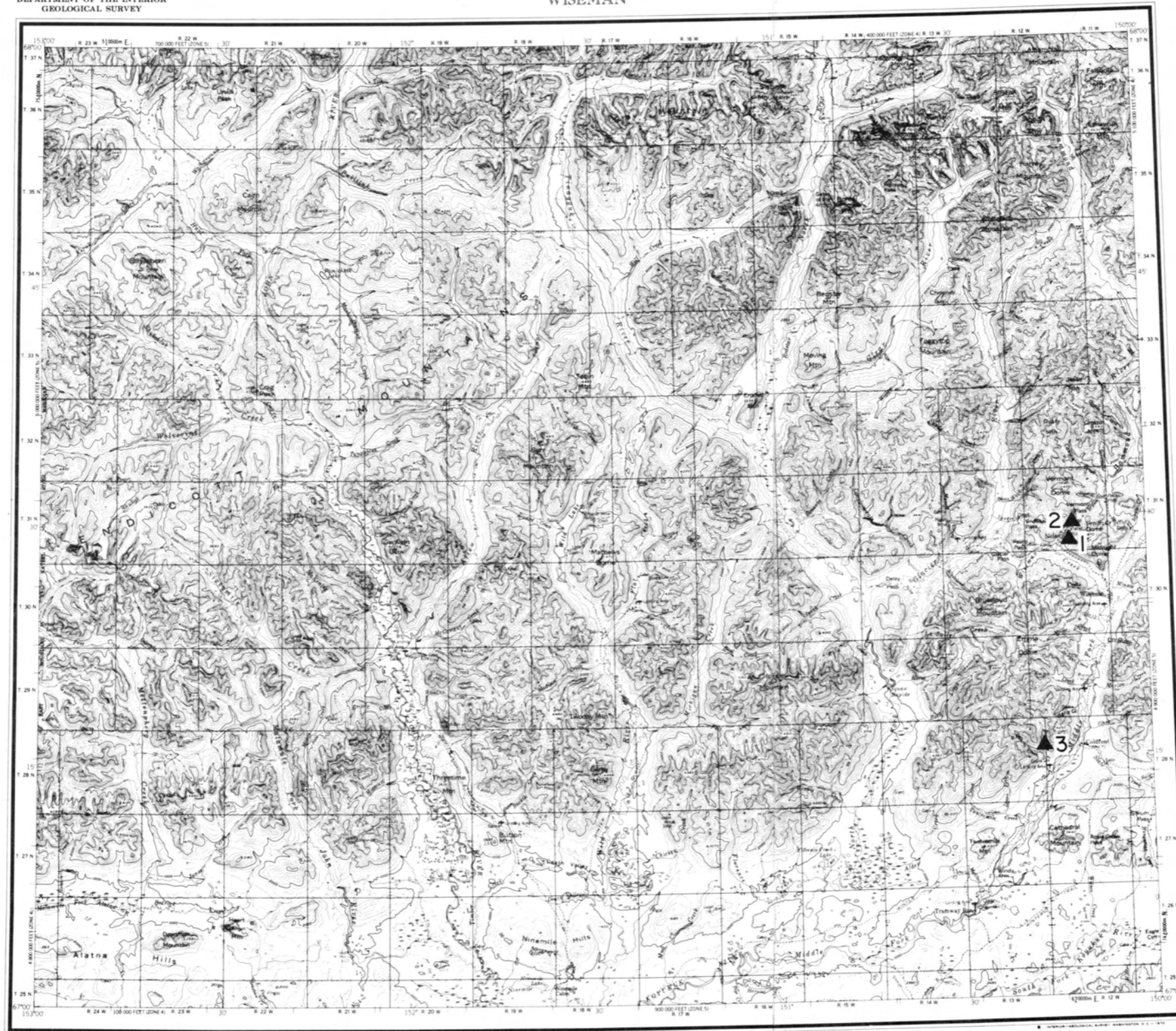


TYONEK, ALASKA
75-10-1000

APPENDIX A-39 Active placer mines in the Tyonek quadrangle during 1975

WISEMAN

<u>No.</u>	<u>Operator</u>	<u>Location</u>
1	BULLOCK, John Nenana, AK 99760	Smith Creek T 31 N, R 12 W (FM) Dozer
2	HIGGINS, Bert Wiseman, AK	Nolan Creek T 31 N, R 12 W (FM) Dozer
3	MISCOVICH, Andrew 779 - 8th Fairbanks, AK 99501	Porcupine Creek T 28 N, R 13 W (FM) Dozer, non-float plant



ROAD CLASSIFICATION
DASHED LINE = DIRT ROAD
SOLID LINE = TRAIL

WISEMAN, ALASKA

APPENDIX A-40 Active placer mines in the Wiseman quadrangle during 1975