

Special Publication


Bureau of Mines
Mineral Investigations in the
Juneau Mining District, Alaska,
1984–1988

Volume 2.—Detailed Mine, Prospect, and
Mineral Occurrence Descriptions

Introduction



UNITED STATES DEPARTMENT OF THE INTERIOR



Special Publication

Bureau of Mines
Mineral Investigations in the
Juneau Mining District, Alaska,
1984–1988

Volume 2.—Detailed Mine, Prospect, and
Mineral Occurrence Descriptions

Introduction

By Staff, Juneau Branch, Alaskan Field Operations Center

UNITED STATES DEPARTMENT OF THE INTERIOR
Manuel Lujan, Jr., Secretary

BUREAU OF MINES
T S Ary, Director

CONTENTS

	<i>Page</i>
Abstract	1
Introduction	1
Acknowledgments	5
History	5
General geology and mineral deposit types	6
Bibliography	9
The Haines-Klukwan-Porcupine subarea by Jan C. Still	Section A
The Glacier Bay subarea by Jan C. Still	Section B
The West Lynn Canal subarea by Albert H. Clough and Earl C. Redman	Section C
The Juneau Gold Belt subarea by Earl C. Redman, Kenneth M. Maas, Joseph M. Kurtak, and Lance D. Miller	Section D
The Coast Range subarea by Albert H. Clough	Section E

ILLUSTRATIONS

1. Map showing location and subareas of the Juneau Mining District	3
2. Map showing major land units within the Juneau Mining District	4
3. Graph showing lode gold production from the Juneau Mining District	6
4. Map showing previous mineral-related publications in the Juneau Mining District	7
5. Map showing geologic setting of the Juneau Mining District	8

UNIT OF MEASURE ABBREVIATIONS USED IN THIS REPORT

°	degree
°C	degree Celsius
ft	foot
g	gram
hp	horsepower
hr	hour
in	inch
kb	kilobar
lb	pound
Ma	million years before present
MM	million
oz	troy ounce
oz/ton	troy ounce per short ton
oz/yd ³	troy ounce per cubic yard
ppm	part per million
ppt	part per thousand
ton	short ton
yd ³	cubic yard

**BUREAU OF MINES MINERAL INVESTIGATIONS
IN THE JUNEAU MINING DISTRICT, ALASKA, 1984-1988**

VOLUME 2—DETAILED MINE, PROSPECT, AND OCCURRENCE DESCRIPTIONS

By Staff, Juneau Branch, Alaska Field Operations Center

ABSTRACT

This publication summarizes the Bureau's activities as part of a study of the Juneau Mining District (JMD) during the period 1984-1988. The objectives of the program were to identify the type, amount, and distribution of mineral deposits in the district, determine ore reserves, study beneficiation technologies for the ore, make feasibility studies, and address economic and legislative effects on mineral development. The JMD study was a cooperative study involving the Bureau and the Alaska Division of Geological and Geophysical Surveys (ADGGS). Over 30 employee-years were spent by the Bureau on this project.

Bureau investigations in the JMD consisted of a district-wide investigation of industrial materials in addition to site-specific investigations of precious and base metals in five subareas. During the 4 years of the JMD study, more than 300 areas, mines, prospects, and occurrences were visited, which contain gold, silver, copper,

zinc, lead, nickel, cobalt, tungsten, molybdenum, chromium, and platinum group metals (PGM). More than 59,000 feet of underground workings were mapped and sampled. More than 5,500 samples were taken; one diamond drilling program and three geophysical surveys were completed.

An up-to-date and complete mineral data base for the JMD did not exist prior to this study. The JMD study, which coincided with a tremendous increase in mineral interest and activity in the district, has proven to be valuable to both the minerals industry and land management agencies. The discovery of two new mineral occurrences and compilation of data on known mines, prospects, and occurrences have aided industry activity in the region. The study enabled timely data to be available to land management agencies at the Federal, State, and municipal levels.

INTRODUCTION

This is the final report in a series of publications on the Juneau Mining District (JMD). This volume contains detailed backup material on the results of Bureau of Mines (Bureau) investigations of mineral deposits, prospects, and mineral occurrences in the JMD during the period 1984-1988. Volume 1 consists of an executive summary of Bureau investigations. Volume 3 is a report on industrial minerals within the district.

The Bureau's work in the JMD was a 4-year study. The objectives of the program were to identify the type, amount, and distribution of mineral deposits in the district, determine ore reserves, study beneficiation technologies for the ore, make feasibility studies, and address economic effects on mineral development. The JMD study was a cooperative effort involving the Bureau and the Alaska Division of Geological and Geophysical Surveys (ADGGS). ADGGS personnel were responsible for

geologic studies and mapping of selected areas, while Bureau personnel conducted site-specific examinations.

During the course of the study, more than 14 publications and presentations were prepared in order to report Bureau accomplishments in a timely manner. Most of those reports were area-specific and will be described in the subarea chapters of this volume.

The JMD, as the name is used in this study, was formally named by Ransome and Kerns in 1954 (210).¹ Its location and the locations of other mining districts in Alaska are based on geographic boundaries (fig. 1). The JMD is bounded by the crest of the Fairweather Range on the west, the Alaska-Canada border on the north and

¹ Italicized numbers in parentheses refer to items in the bibliography at the end of this volume.

east, and various marine waterways on the south. The waterways include, from west to east: Cross Sound, Icy Strait, Lynn Canal, Stephens Passage, and Tracy Arm. The JMD includes several historical mining areas that have been the sites of past mineral activity. The most famous of these is the Juneau Gold Belt, located near Juneau, Alaska. Another mining area mentioned in literature is the Porcupine placer mining district, located northwest of Haines, Alaska.

Topography of the JMD is rugged, with elevations ranging from sea level to 15,300 feet at Mount Fairweather. Glaciers have contributed to the formation of most of the landscape features, and are still prevalent in much of the area. Of the 9,900 square miles encompassed by the JMD boundary, 16% is covered by salt water and 28% is covered by ice or permanent snow. The remaining 56% of the area, or approximately 5,600 square miles, is accessible land. Total area above sea level is approximately 8,300 square miles, or 5.3 million acres. The land above timberline, approximately 2,000 feet elevation (this varies greatly with location), is alpine, with little or no vegetation, while the land from sea level to 2,000 feet elevation is blanketed with a dense rain forest.

The dominant plant species in the rain forest include the economically valuable Sitka spruce and western hemlock, as well as other plants such as alder, yellow cedar, blueberries, and devil's club. Numerous avalanche chutes and recently deglaciated areas are populated by dense thickets of alder and willow. Poorly-drained areas of muskeg are found in some locations; these areas contain their own unique flora.

Population centers in the JMD include Juneau, which is the capital city of Alaska, and the communities of Haines and Skagway. Other settlements include Gustavus, Klukwan, and Excursion Inlet. Transportation between these communities is afforded by a variety of means, described below.

Haines and Skagway are connected to the Alaska Highway network via Alaska Route 7 and Klondike Highway 2, respectively. Land transport to British Columbia, Yukon Territory, interior Alaska, and the conterminous United States is afforded by those routes. Juneau, Gustavus, and Excursion Inlet have no road connection with other communities. Each community has its own road system, as shown in figure 1.

The White Pass and Yukon Route is a narrow-gauge railway that operated between Skagway and Whitehorse, Yukon Territory, between 1900 and 1982. A major reason for the shutdown of the railway was the closure of the Anvil lead-zinc mine in Yukon Territory. Concentrates from that mine had been transported to Skagway via the White Pass and Yukon Route. The mine reopened in June

of 1986; however, in the interim Klondike Highway 2 had been constructed, and the Anvil concentrates are now being transported via truck to a terminal at Skagway, where they are put on deep-water vessels for shipment to smelters. The railway resumed operation in 1988 on a limited basis as a tourist attraction.

The communities of Juneau, Haines, and Skagway rely on ferries of the Alaska Marine Highway System for much of their transportation needs, as well as on other marine transport, such as barges. Scheduled air transport serves Juneau International airport, as well as paved strips at Haines, Gustavus, and Skagway. Amphibious and float-equipped aircraft serve all the communities in the JMD, and along with helicopters, provide access to the more remote locations.

Figure 2 shows the major land ownership categories in the JMD. The four major land administrators in the district are the U.S. Forest Service (USFS), the National Park Service (NPS), the U.S. Bureau of Land Management (BLM), and the State of Alaska. The Tongass National Forest covers roughly the eastern half of the JMD, and includes two wilderness areas. The Endicott River Wilderness is included entirely within the JMD, whereas only the northernmost portion of the Tracy Arm-Fords Terror Wilderness occurs within the JMD. Glacier Bay National Park covers the majority of the western half of the JMD, and the remainder, the northern portion, is a mixture of BLM-administered land and State land (also included in this portion is the Klondike Gold Rush National Historical Park).

Not shown on figure 2 are many small areas of Native and private land occurring as inholdings within the larger areas. Also note that the Boroughs of Haines and Juneau include vast tracts of land over which they hold rights of taxation.

The JMD was subdivided into the Glacier Bay, Juneau, and Skagway subdistricts by Ransome and Kerns. However, those subdivisions were not used in the current study; instead, the JMD was divided into the following five geographic subareas:

- A. Haines-Klukwan-Porcupine
- B. Glacier Bay
- C. West Lynn Canal
- D. Juneau Gold Belt
- E. Coast Range

The location of the JMD and its geographic subareas are shown on figure 1. The division of the JMD into 5 subareas was predicated on the professional staff available to do the study, their expertise and experience, the amount of previous Bureau work in some areas of the district, and the logistical considerations inherent in a project covering such a large land area.

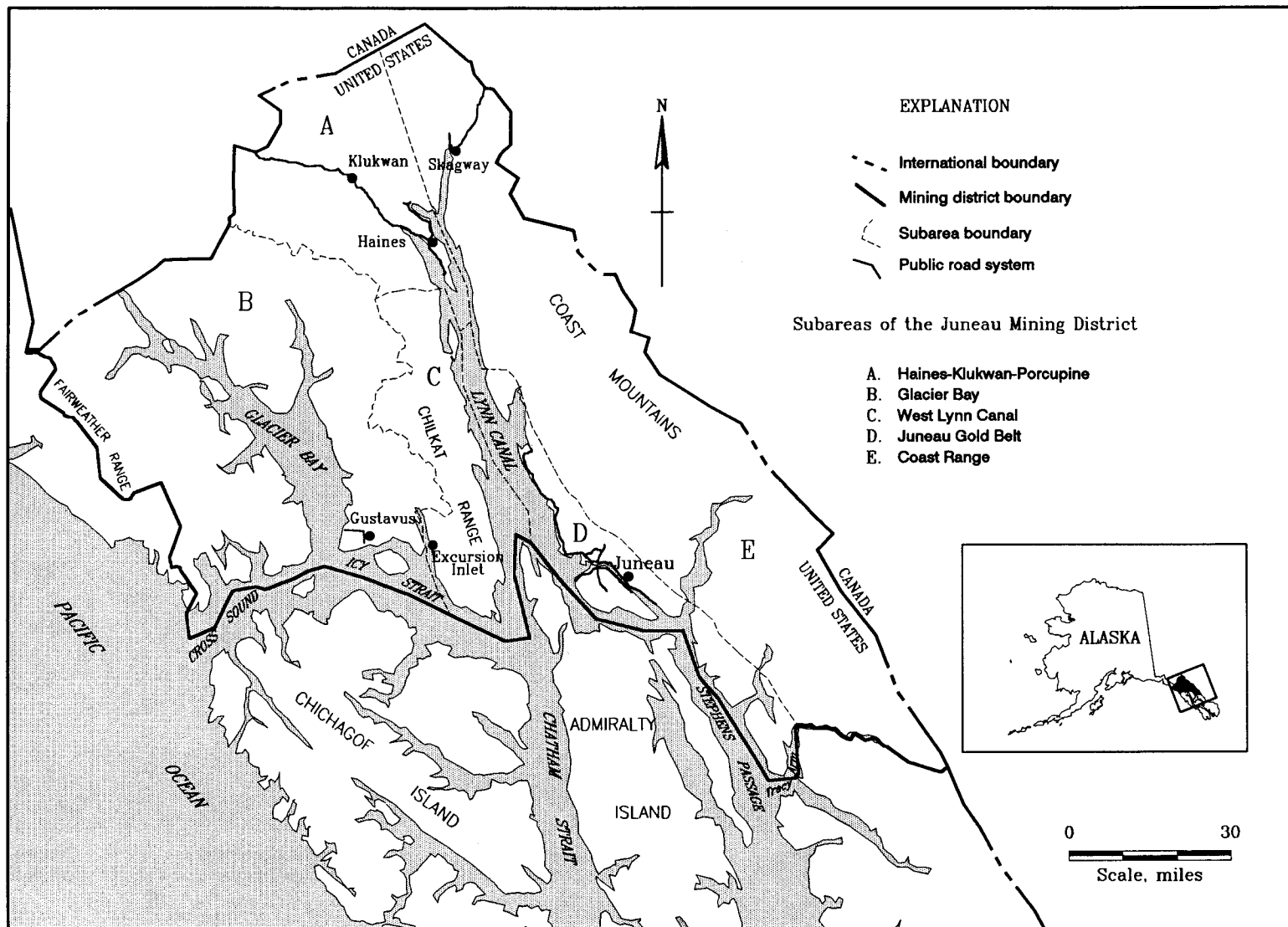


Figure 1.—Map showing location and subareas of the Juneau Mining District.

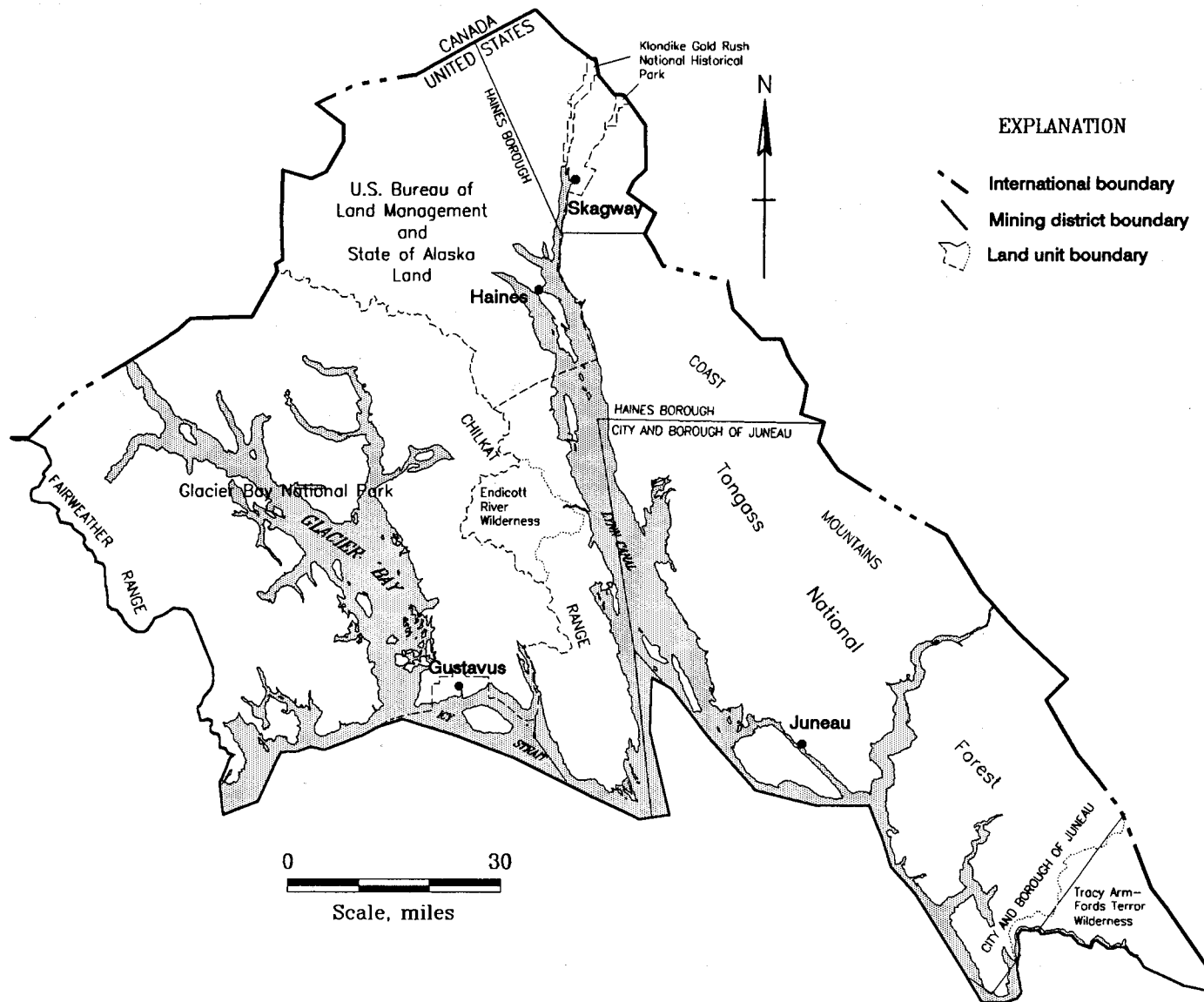


Figure 2.—Map showing major land units within the Juneau Mining District.

ACKNOWLEDGMENTS

Mining companies which cooperated in the JMD study include WGM, Inc., Echo Bay Mines, Ltd., Curator American, Inc., Salisbury and Associates, Newmont Exploration Limited, FMC Gold Co., Falconbridge Limited, BP Minerals America, Stryker Resources Ltd., Hawley Resource Group, Inc., AJT Mining Properties, Inc., Hyak Mining Company, Monument Resources, Regent Alaska, Inc., and others. Independent prospectors who contributed include Dale Henkins, Roger Eichmann, Merrill Palmer, Jim McLaughlin, Jo Jurgeleit, R.C. Manuel, Don LeGrand, and Joan Candy. State and Federal agencies which contributed include the ADGGS and U.S. Geological Survey (USGS). The NPS, USFS, City of Haines, Borough of Haines, and City and

Borough of Juneau also cooperated in the study, as did personnel from Sealaska Native Regional Corporation. In addition to the work done by the ADGGS, personnel from the Bureau's Salt Lake City Research Center conducted beneficiation tests. The Bureau's Albany and Reno Research Centers were also involved in mineralogical and beneficiation studies. Personnel from the Bureau's Western Field Operations Center, Spokane, Washington, assisted in the industrial minerals portion of the project, and provided mine and mill models for economic evaluation of JMD mineral deposits. Personnel from the Bureau's Minerals Availability Program published the results of economic studies in the JMD (14, 258).

HISTORY

The first recorded gold discoveries near the JMD occurred when placers were found in 1869 in the Juneau Gold Belt to the south of the JMD boundary. Joseph Juneau and Richard Harris found placer gold in 1880 at what is now called Gold Creek near present-day Juneau. Their search was aided by natives who showed Juneau and Harris gold they had found in the area. Extensive placer mining took place on Gold Creek, and eventually large low-grade lode gold deposits were discovered, several of which were in production by 1882.

On Douglas Island, across Gastineau Channel from Juneau, the Treadwell mining complex was developed into a world-class underground gold mine by 1887. A disastrous cave-in and subsequent flooding in 1917 permanently closed three of the four mines that made up the complex. The last mine in the complex closed in 1922 after total production of 3.2 million ounces of gold.

The Alaska Juneau Mine resulted from the consolidation of many holdings in the vicinity of Gold Creek. The mine was profitable between 1897 and 1910; in 1914 a large-scale mine and mill were started. After some initial difficulties, the mine operated as a world-class underground mine between 1928 and 1944. Total production exceeded 2.9 million ounces of gold.

The Klondike gold rush in Yukon Territory, starting in 1896, brought a flux of miners through the JMD. During 1898, prospectors working as packers on the Dalton trail, an alternative route to the more famous Chilkoot and White passes, discovered placer gold at Porcupine Creek near present-day Haines. The Porcupine district was the site of considerable placer mining activity between 1898 and 1936, and small operations are currently active.

The Reid Inlet area in present-day Glacier Bay National Park was an active area between 1938 and 1954; several thousand ounces of gold were produced from underground lodes during that period.

Mines in the JMD have produced more than 6.7 million ounces of gold, 3.1 million ounces of silver, and 45 million pounds of lead. The vast bulk of this production came from the Treadwell and Alaska Juneau mines, both of which were the largest and lowest-grade gold mines in the world while they were active. Figure 3 is a graphic representation of lode gold production in the JMD. Production figures from all mines in the JMD are provided in the subarea chapters of this report.

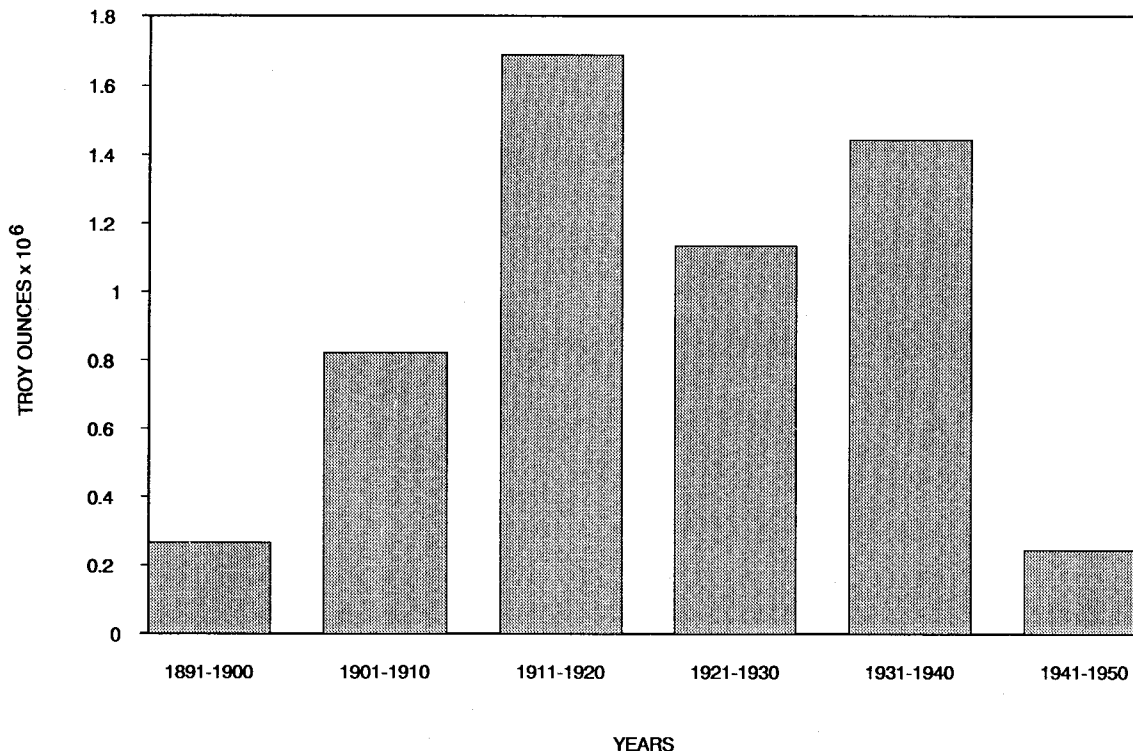


Figure 3.—Graph showing lode gold production from the Juneau Mining District.

GENERAL GEOLOGY AND MINERAL DEPOSIT TYPES

Mineral-oriented studies in the JMD began before the turn of the 20th century. Most of the studies were by the USGS, the Bureau, and by Territorial/State agencies. Locations of published studies are shown in figure 4, which is cross-referenced to the bibliography section.

Most of the effort to understand the geology of the region has been expended by the USGS, except in the Haines-Klukwan-Porcupine subarea where the ADGGS has been active during this study. A general discussion of the geology of the JMD is taken from publications by USGS personnel (28, 41, 42, 43, 47), and includes a discussion of the major mineral deposit types in the district.

The JMD is composed of five tectonostratigraphic terranes: 1) the Alexander terrane, including the Craig and Admiralty subterrane, 2) Wrangellia, 3) the Gravina terrane, 4) the Chugach terrane, and 5) the Stikine terrane (fig. 5).

The Alexander terrane dominates the mining district. It is composed predominantly of metamorphosed Paleozoic through Triassic clastic sediments (shale, siltstone, graywacke, and sandstone) and limestone with areas of

mafic and felsic volcanic rocks. The units host volcanogenic sulfide deposits and vein deposits.

Wrangellia is restricted to a narrow belt near the western edge of the district. It is composed of Triassic metamorphosed mafic volcanics with some limestone and argillite. Volcanic units in the Johns Hopkins Inlet area of Glacier Bay host volcanogenic massive sulfide bodies.

The Gravina terrane is an overlap assemblage of Jurassic to Cretaceous flysch (argillite and graywacke) with basaltic to andesitic volcanic rocks. The terrane lies unconformably on top of the Alexander terrane and hosts vein deposits and a few volcanogenic massive sulfide horizons.

The Chugach and Stikine terranes bound the west and east sides of the mining district, respectively. The Chugach terrane is composed of Jurassic to Cretaceous graywacke, shale, and mafic volcanic rocks. This terrane has been intruded by mafic/ultramafic plutons which contain the large Brady Glacier nickel-copper deposit. Carboniferous to Jurassic mafic to felsic volcanic rocks with interbedded clastic sedimentary rocks and limestone

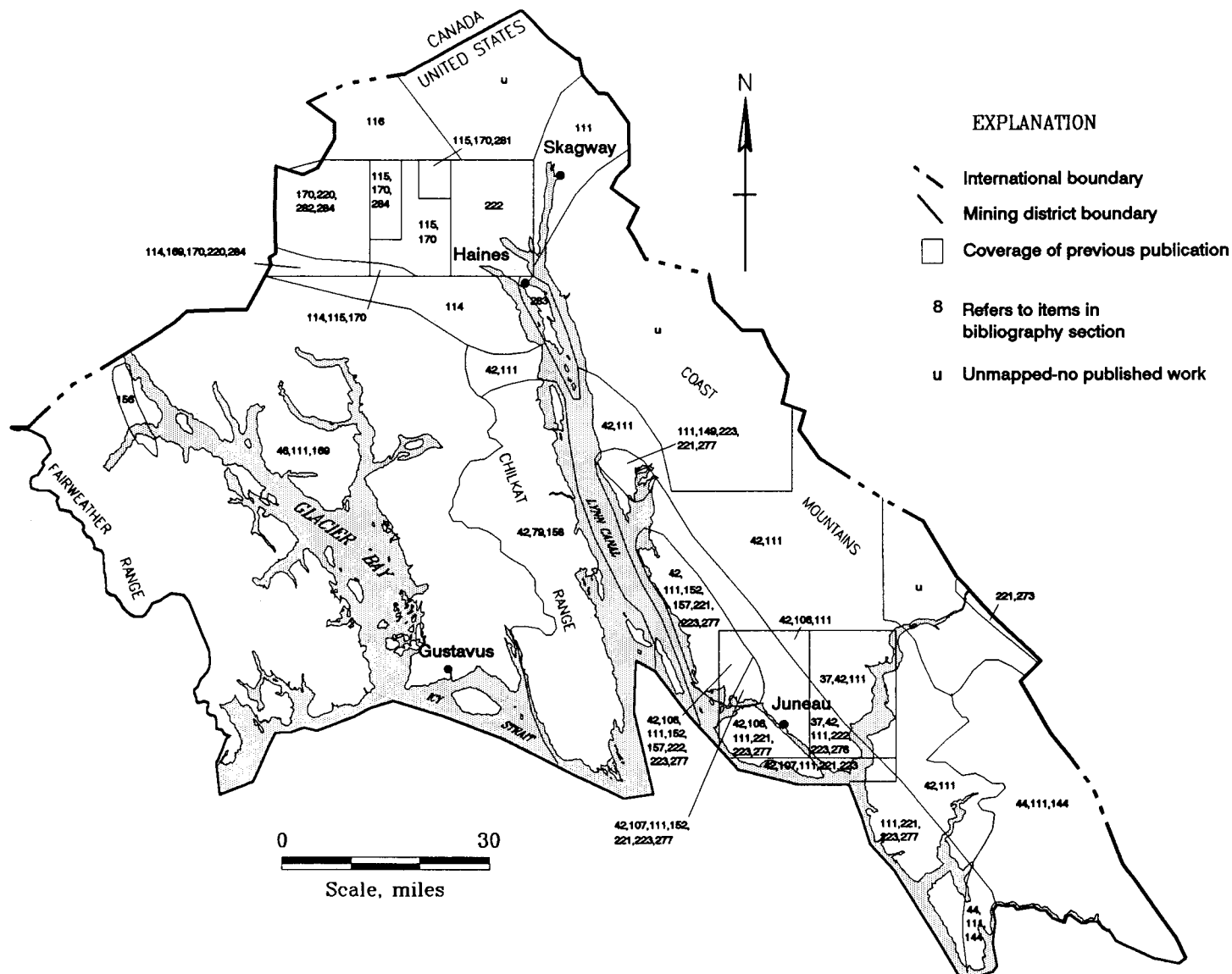


Figure 4.—Map showing previous mineral-related publications in the Juneau Mining District.

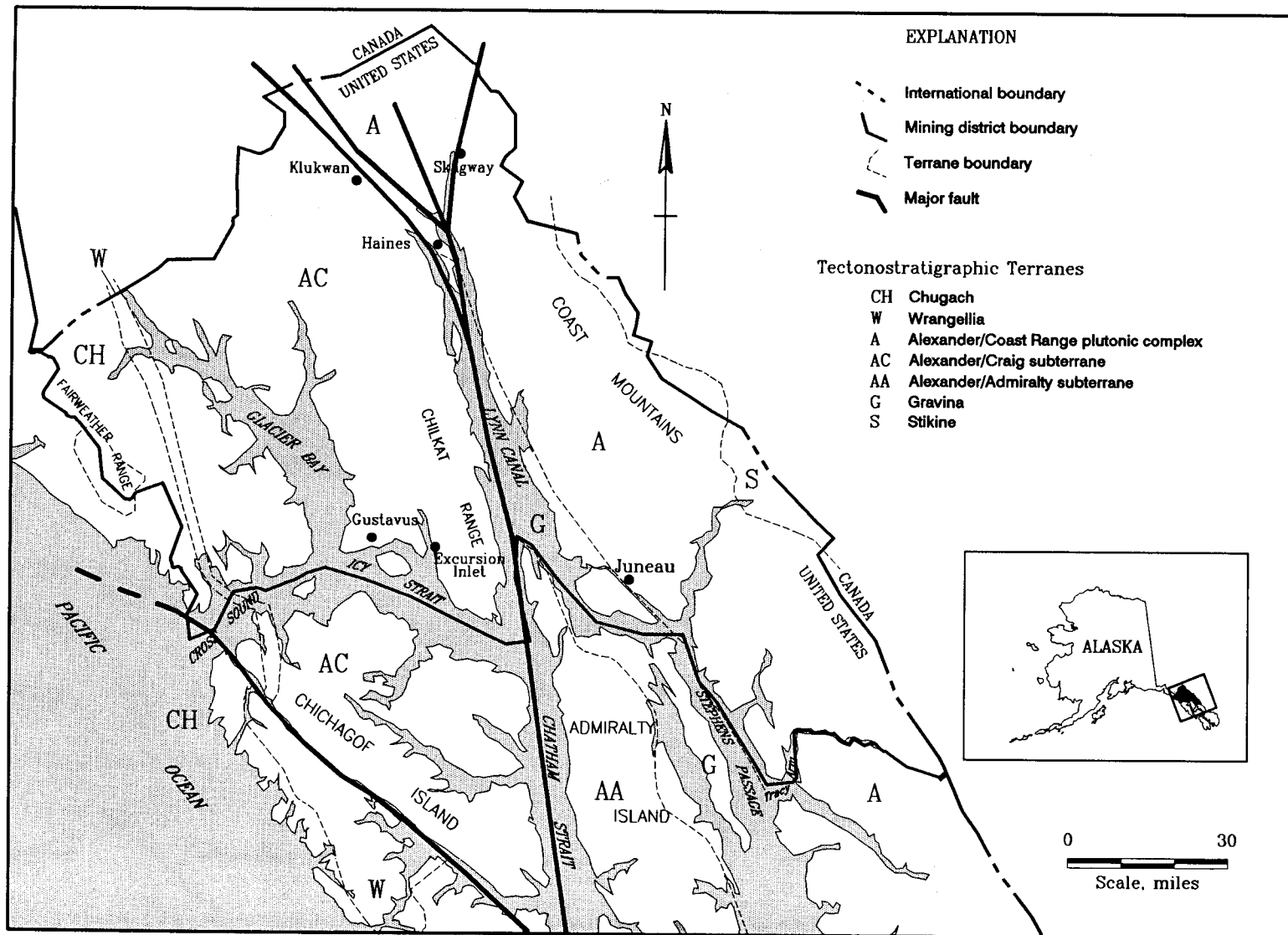


Figure 5.—Map showing geologic setting of the Juneau Mining District.

form the Stikine terrane, which occurs in the Coast Range subarea. The Stikine terrane hosts volcanogenic massive sulfide deposits in nearby areas of British Columbia.

The JMD has also been intruded by plutonic rocks which range in composition from ultramafic to granite and in age from about 114 Ma to possibly as young as 5 Ma. Most plutonic rocks are between 75 Ma and 35 Ma. Skarns, porphyry copper and molybdenum deposits, and magmatic oxide or sulfide deposits are associated with the various plutonic bodies.

Most of the rocks in the JMD, except for rare Tertiary terrestrial clastic rocks, have undergone at least one metamorphic event. Greenschist-grade regional metamorphism has affected almost all of the rocks in the area west of and including the Juneau Gold Belt. In the vicinity of Four Winds Peaks, northwest of Haines, and from the Juneau Gold Belt to the Canadian border, the rocks have been subjected to progressive regional metamorphism. Metamorphic grade increases from lower greenschist on the southwest to amphibolite on the northeast. Extremely high-grade metamorphic rocks exist in the core of the Coast Range plutonic-metamorphic complex.

The district is cut by a number of major strike-slip faults, the most significant of which is the Chatham Strait fault, extending along Lynn Canal, which bisects the mining district. A number of subsidiary faults splay from this major feature.

The terranes in the JMD host a variety of mineral deposit types. The most important of these are vein gold, volcanogenic massive sulfide, polymetallic vein, porphyry, skarn, and magmatic oxide or sulfide. The following deposit descriptions are standardized based in part on the compilation of mineral deposit models by Cox and Singer (86).

The vein gold deposits are mostly low-sulfide gold-quartz veins hosted in regionally metamorphosed volcanic and sedimentary rocks. These deposits, which include the Alaska Juneau, Treadwell, Reid Inlet, and Road Cut, are found in the Alexander and Gravina terranes.

Volcanogenic massive sulfide deposits consist primarily of zinc- and copper-bearing deposits typically hosted

in marine volcanic rocks of intermediate to felsic composition or related sediments. These deposits are classified as Kuroko massive sulfides and are found in the Alexander, Wrangellia, and Gravina terranes. Examples are the Main Deposit, Orange Point, Sweetheart Ridge, and Nevada Creek.

The polymetallic vein deposits contain gold- and silver-bearing quartz-carbonate veins with associated base metal sulfides and are related to shallow, felsic intrusives hosted in sedimentary or metamorphic rocks. Such deposits, like the Lost Silver Ledge, are found in the Alexander terrane.

Porphyry deposits consist of copper and/or molybdenum mineralization with gold and occasional tungsten in stockworks, veins, and disseminations hosted in altered felsic intrusive and adjacent country rocks. Three types of porphyry deposits were identified in the JMD: 1) porphyry copper, 2) porphyry copper-molybdenum, and 3) low-fluorine porphyry molybdenum deposits. Copper and copper-molybdenum porphyries are found in the Alexander terrane while low-fluorine porphyries are found in the Alexander and Stikine terranes. Examples are the Mount Ogden, Nunatak molybdenum and Margerie Glacier deposits.

Skarn deposits are composed of copper or zinc with associated gold, silver, and lead hosted in calc-silicate rocks adjacent to plutons. They are found throughout the JMD in all terranes and include the Massive Chalcopyrite, Inspiration, and Clair Bear prospects.

Magmatic oxide or sulfide deposits are associated with mafic-ultramafic complexes and consist of magmatic segregations of iron oxides or nickel-copper sulfides. Cobalt, gold, and PGM are also associated with this deposit type. The mafic-ultramafic complexes are located in two northwest-trending parallel belts that extend the length of the JMD. The western belt contains the Crillon-LaProuse plutons which host the Brady Glacier nickel-copper deposit. The eastern belt includes the Klukwan and Snettisham iron deposits and the Mount Leland ultramafic body.

BIBLIOGRAPHY

1. Adler, K.M. Geophysical Data Review—Haines Road Cut Project, Skagway A-2 quad, Alaska. On-Line Exploration Services, Inc., December 1986, 8 pp.; available from BuMines, AFOC, Juneau, AK.
2. ———. Haines Road Cut Project, 1987 Geophysical Survey, Update. On-Line Exploration Services, Inc., January 20, 1988, 20 pp.; available from BuMines, AFOC, Juneau, AK.

3. Adler, K.M., and K.P. Adler. Haines Road Cut Project, 1987 Geophysical Survey. On-Line Exploration Services, Inc., September, 1987, 83 pp.; available from BuMines, AFOC, Juneau, AK.
4. Alaska Gastineau Gold Mining Co. Unpublished Map, 1916, 1 sheet.; available from BuMines, AFOC, Juneau, AK.
5. ———. Annual reports of the Alaska Gastineau Gold Mining Co. for the years 1912, 1914-1917, and 1920.

6. Alaska Juneau Gold Mining Co. Estimated Production and Cost of Operating the Crystal Mine From 1902 to 1910, Snettisham, Alaska. Unpublished table.; available from BuMines, AFOC, Juneau, AK.
7. ———. Annual reports of the Alaska Juneau Gold Mining Co. for the years 1916, 1921, 1923-1926, 1930-1932, 1935-1941, 1943-1945.
8. ———. Recapitulation of Ore Reserves. Unpublished table, January 1, 1944, 7 pp.; available from BuMines, AFOC, Juneau, AK
9. Alaska Mexican Gold Mining Co. Annual reports for the Alaska Mexican Gold Mining Co. for the years 1913, 1915-1916.
10. Alaska Treadwell Gold Mining Co. Company correspondence, 1917.; available from BuMines, AFOC, Juneau, AK.
11. ———. Annual reports of the Alaska Treadwell Gold Mining Co. for the years 1903, 1909-1915.
12. Alaska United Gold Mining Co. Annual reports of the Alaska United Gold Mining Co. for the years 1904-1906, 1908-1915, 1919-1920, and 1920.
13. Amstutz, G.C. (ed.). Spilites and Spilitic Rocks. Springer-Verlag, 1974, 482 pp.
14. Baggs, D.W., and G.E. Sherman. Feasibility of Economic Zinc, Copper, Silver, and Gold Mining in the Porcupine Mining Area of the Juneau Mining District, Alaska. BuMines OFR 15-87, 1987, 28 pp.
15. Bailey, E.A., B.F. Arbogast, S.M. Smaglik, and T.D. Light. Analytical Results and Locality Map for Stream Sediment and Heavy-Mineral-Concentrate Samples, 1983 and 1984, Juneau, Taku River, Skagway, and Atlin Quadrangles. U.S. Geol. Surv. Open File Rep. 85-437, 1985, 89 pp.
16. Barker, F. Geology of the Juneau B-3 Quadrangle, Alaska. U.S. Geol. Surv. Map GQ-100, 1957.
17. Barker, F., J.G. Arth, and T.W. Stern. Evolution of the Coast Batholith Along the Skagway Traverse, Alaska and British Columbia. *Am. Mineral.*, v. 71, 1986, pp. 632-643.
18. Barnett, J. Personal communication, 1988; available from BuMines, AFOC, Juneau, AK.
19. Bear Creek Mining Co. Annual Progress Report, Jualin Mine. Unpublished private report, 1983, 32 pp.; available from BuMines, AFOC, Juneau, AK.
20. ———. Annual Progress Report, Jualin Mine. Unpublished private report, 1984, 9 pp.; available from BuMines, AFOC, Juneau, AK.
21. Beatty, W.B. Geology of the Placer Deposits of Porcupine, Alaska. B.S. Thesis, Univ. of WA, Seattle, 1937, 97 pp.
22. Becker, G.F. Reconnaissance of the Gold Fields of Southern Alaska, with some notes on general geology. Ch. in Eighteenth Annual Report of the United States Geological Survey, Part III. U.S. Geol. Surv., 1898, pp. 1-86.
23. Beikman, H. Preliminary Geologic Map of Southeastern Alaska. U.S. Geol. Surv. Misc. Field Stud. Map MF-673, 1975, scale 1:1,000,000, 1 sheet.
24. Beley, M.J. Glaciers, Mountains Probed to Find Mt. Ogden Moly. *Can. Min. J.*, v. 101, No. 4, 1980, pp. 55-62.
25. Berg, H.C. Significance of Geotectonics in the Metallogensis and Resource Appraisal of Southeastern, Alaska. U.S. Geol. Surv. Circ. 804-B, 1978, 163 pp.
26. Berg, H.C., J.E. Decker, and B.S. Abramson. Metallic Mineral Deposits of Southeastern Alaska. U.S. Geol. Surv. Open File Rep. 81-122, 1981, 136 pp.
27. Berg, H.C., and D. Grybeck. Upper Triassic Volcanogenic Zn-Pb-Ag (Cu-Au) Barite Mineral Deposits Near Petersburg, Alaska. U.S. Geol. Surv. Open File Rep. 80-527, 1980, 8 pp.
28. Berg, H.C., D.L. Jones, and P.J. Coney. Map Showing Pre-Cenozoic Tectonostratigraphic Terranes of Southeastern Alaska and Adjacent Areas. U.S. Geol. Surv. Open File Rep. 78-1085, 1978, scale 1:1,000,000, 2 sheets.
29. Berg, H.C., D.L. Jones, and D.H. Richter. Gravina-Nutzotin Belt—Tectonic Significance of an Upper Mesozoic Sedimentary and Volcanic Sequence in Southern and Southeastern Alaska. U.S. Geol. Surv. Prof. Paper 800-D, 1972, pp. D1-D24.
30. Berners Bay Mining District. Sheet No. 167, undated.; available from BuMines, AFOC, Juneau, AK.
31. Bottge, R. Maps Summarizing Land Availability for Mineral Exploration and Development in Southeast Alaska. BuMines update to OFR 78-85, 1987.
32. Boyle, R.W. The Geochemistry of Gold and Its Deposits. *Geol. Surv. Canada Bull.* 180, 1979, 584 pp.
33. Bradley, P. R. History, Organization, and Outlook, the Alaska Juneau Enterprise. *Eng. and Min. J.*, v. 133, No. 9, 1932, pp. 460-465.
34. Brew, D.A. Metamorphism and Deformation Associated with the Intrusive Suites, Coast Range Plutonic-Metamorphic Complex, Southeastern Alaska. Abstr. in Programs With Abstracts, *Geol. Assoc. of Canada*, v. 8, 1983, p. 48.
35. Brew, D.A., and A.B. Ford. Boundary Creek Molybdenum-silver Occurrence, Sec. in Some Shorter Mineral Resource Investigations in Alaska. U.S. Geol. Surv. Circ. 615, 1969, pp. 12-15.
36. ———. Minor Element Content of Stream-Sediment and Bedrock Samples from Southeastern Douglas Island, Southeastern Alaska. U.S. Geol. Surv. Open File Rep. 69-23, 1969, 2 pp.
37. ———. Preliminary Geologic and Metamorphic-Isograd Map of the Juneau B-1 Quadrangle, Alaska. U.S. Geol. Surv. Misc. Field Stud. Map MF-846, 1977, 1 sheet, scale 1:31,680.
38. ———. Megalineament in Southeastern Alaska Marks Southwest Edge of Coast Range Batholithic Complex. *Can. J. of Earth Sci.*, v. 15, 1978, pp. 1763-1772.
39. ———. The Coast Plutonic Complex Sill, Southeastern Alaska. Sec. in The U.S. Geological Survey in Alaska: Accomplishments During 1979. U.S. Geol. Surv. Circ. 823-B, 1981, pp. B96-B99.
40. ———. The Northern Coast Plutonic Complex, Southeastern Alaska and Northwestern British Columbia. Sec. in The U.S. Geological Survey in Alaska: Accomplishments During 1981. U.S. Geol. Surv. Circ. 868, 1984, pp. 120-124.
41. ———. Timing of Metamorphism and Deformation in the Coast Plutonic-Metamorphic Complex, Near Juneau, Alaska. Abstr. in Abstracts With Programs, *Geol. Soc. America Annual Meeting, Cordilleran Section, Anchorage, AK*, v. 16, No. 5, 1984, pp. 272.
42. ———. Preliminary Reconnaissance Geologic Map of the Juneau, Taku River, Atlin, and Part of the Skagway 1:250,000 Quadrangles, Southeastern Alaska. U.S. Geol. Surv. Open File Rep. 85-395, 1985, 23 pp.
43. ———. Latest Mesozoic and Cenozoic Igneous Rocks of Southeastern Alaska—A Synopsis. U.S. Geol. Surv. Open File Rep. 88-405, 1988, 29 pp.
44. Brew, D.A., and D.J. Grybeck. Geology of the Tracy Arm-Fords Terror Wilderness Study Area and Vicinity, Alaska. U.S. Geol. Surv. Bull. 1525, 1984, pp. A19-A52.
45. Brew, D.A., D.J. Grybeck, and B.R. Johnson. Summary of Mineral Resources, Glacier Bay National Monument Wilderness Study, Southeastern Alaska. Sec. in The U.S. Geological Survey in Alaska: Accomplishments During 1978. U.S. Geol. Surv. Circ. 804-B, 1979, pp. B112-B114.
46. Brew, D.A., B.R. Johnson, D.J. Grybeck, A. Griscom, D.F. Barnes, A.L. Kimball, J.C. Still, and J.L. Rataj. Mineral Resources of the Glacier Bay National Monument Wilderness Study Area, Alaska. U.S. Geol. Surv. Open File Rep. 78-494, 1978, 670 pp.

47. Brew, D.A., and S.M. Karl. A Reexamination of the Contacts and Other Features of the Gravina Belt, Southeastern Alaska. U.S. Geol. Surv. Circ. 1016, 1988, pp. 143-146.
48. Brew, D.A., and A.L. Kimball. Glacier Bay National Monument Wilderness Study Area, Alaska Sec. in Wilderness Mineral Potential, Assessment of Mineral Resource Potential in U.S. Forest Service Lands Studied 1964-1984. U.S. Geol. Surv. Prof. Paper 1300, v. 1, 1984, pp. 39-42.
49. Brew, D.A., and R.P. Morrell. Intrusive Rock Belts of Southeastern Alaska, a Progress Report. U.S. Geol. Surv. Circ. 804-B, 1978, 163 pp.
50. ———. Tarr Inlet Suture Zone, Glacier Bay National Monument, Alaska. U.S. Geol. Surv. Circ. 722-B, 1978, pp. B90-92.
51. Brobst, D.A., and W.P. Pratt. United States Mineral Resources. U.S. Geol. Surv. Prof. Paper 820, 1973, 722 pp.
52. Brooks, A.H. A Reconnaissance From Pyramid Harbor to Eagle City, Alaska. Ch. in 21st Annual Report of the United States Geological Survey, Part II. U.S. Geol. Surv., 1900, pp. 331-440.
53. ———. Placer Gold Mining in Alaska in 1903. U.S. Geol. Surv. Bull. 225, 1904, pp. 43-59.
54. ———. Report on Progress of Investigations of Mineral Resources of Alaska in 1904. U.S. Geol. Surv. Bull. 259, 1905, pp. 51-52.
55. ———. Report on Progress of Investigations of Mineral Resources of Alaska in 1906. U.S. Geol. Surv. Bull. 314-A, 1907, p. 64.
56. ———. Report on Progress of Investigations of Mineral Resources of Alaska in 1907. U.S. Geol. Surv. Bull. 345-A, 1908, p. 37.
57. ———. Report on Progress of Investigations of Mineral Resources of Alaska in 1908. U.S. Geol. Surv. Bull. 379-A, 1909, p. 51.
58. ———. Report on Progress of Investigations of Mineral Resources of Alaska in 1909. U.S. Geol. Surv. Bull. 442-A, 1910, p. 41.
59. ———. Report on Progress of Investigations of Mineral Resources of Alaska in 1910. U.S. Geol. Surv. Bull. 480-A, 1911, p. 37.
60. ———. Report on Progress of Investigations of Mineral Resources of Alaska in 1911. U.S. Geol. Surv. Bull. 520-A, 1912, p. 36.
61. ———. Report on Progress of Investigations of Mineral Resources of Alaska in 1912. U.S. Geol. Surv. Bull. 542-A, 1913, p. 43.
62. ———. Report on Progress of Investigations of Mineral Resources of Alaska in 1913. U.S. Geol. Surv. Bull. 592-A, 1914, pp. 59-60.
63. ———. Report on Progress of Investigations of Mineral Resources of Alaska in 1916. U.S. Geol. Surv. Bull. 662-A, 1918, p. 25.
64. ———. The Alaskan Mining Industry in 1920. U.S. Geol. Surv. Bull. 722, 1922, pp. 7-68.
65. ———. The Alaskan Mining Industry in 1921. U.S. Geol. Surv. Bull. 739, 1923, pp. 1-45.
66. Brooks, A.H. and S.R. Capps. Mineral Industry of Alaska, 1922. U.S. Geol. Surv. Bull. 755-A, 1924, p. 25.
67. Buddington, A. F. Mineral Investigations in Southeastern Alaska. U.S. Geol. Surv. Bull. 783, 1925, pp. 50-52.
68. Buddington, A.F., and T. Chapin. Geology and Mineral Deposits of Southeastern Alaska. U.S. Geol. Surv. Bull. 800, 1929, 398 pp.
69. Bullard, L. F. Peterson Claims. Private report, 1919, 7 pp.; available from BuMines, AFOC, Juneau, AK.
70. Bundtzen, T.K. Placer Geology of the Porcupine Mining District, Skagway B-4 Quadrangle, Alaska. AK Div. of Geol. and Geophys. Surv. Public Data File 86-27, 1986, 26 pp.
71. Bundtzen, T.K., and K.H. Clautice. Prospect Examination of the Golden Eagle Lode-Gold Prospect Near Porcupine, Skagway B-4 Quadrangle, Alaska. AK Div. of Geol. and Geophys. Surv. Public Data File 86-18, 1986, 7 pp.
72. Bundtzen, T.K., G.R. Eakins, J.G. Clough, L.L. Lueck, C.B. Green, M.S. Robinson, and D.A. Coleman. Juneau Gold Mining Company, Southern Region. AK Div. of Geol. and Geoph. Surv. Spec. Rep. 33, 1984, pp. 18-19.
73. Campbell, R.B., and C.J. Dodds. Operation Saint Elias, British Columbia. Sec. in Current Research, Part A. Geol. Surv. of Canada Paper 79-1A, pp. 17-20.
74. ———. Geologic Map of the Tatshenshini River Map Area. Geol. Surv. of Can., OF 926, 1983.
75. Chapin, T. Mining Developments in Southeastern Alaska. U.S. Geol. Surv. Bull. 642, 1916, pp. 73-104.
76. Cheney, E.S. Preliminary Report on the Jualin Gold Property, Berners Bay, Southeastern Alaska. Private report for B-T Enterprises, 1981, 27 pp.; available from BuMines, AFOC, Juneau, AK.
77. Clark, A.L., and W.R. Greenwood. Geochemistry and Distribution of Platinum Group Metals in Mafic to Ultramafic Complexes of Southern and Southeastern Alaska. Sec. in Geological Survey Research, 1972, Chapter C. U.S. Geol. Surv. Prof. Paper 800-C, 1972, pp. C157-C160.
78. Close, F. Report of Alaska Treasure Mine. AK Territorial Dep. Mines MR 112-4, 1914, 8 pp.
79. Clough, A.H., and T.J. Hayden. Mineral Investigations in the Southern Chilkat Range, Southeast Alaska, 1985-1986. BuMines OFR 13-88, 1988, 25 pp.
80. Cobb, E. H. Occurrences of Molybdenum Minerals in Alaska. U.S. Geol. Surv. Open File Rep. 82-798, 1982.
81. ———. Summary of References to Mineral Occurrences (Other Than Mineral Fuels and Construction Materials) in the Mt. Fairweather and Skagway Quadrangles, Alaska. U.S. Geol. Surv. Open File Rep. 78-316, 1978, 128 pp.
82. ———. Summary of References to Mineral Occurrences (Other Than Mineral Fuels and Construction Materials) in the Juneau Quadrangle, Alaska. U.S. Geol. Surv. Open File Rep. 78-374, 1978, 156 pp.
83. ———. Summary of References to Mineral Occurrences (Other Than Mineral Fuels and Construction Materials) in the Sumdum and Taku River Quadrangles. U.S. Geol. Surv. Open File Rep. 78-698, 1978, 64 pp.
84. ———. Summaries of Data and Lists of References to Metallic and Selected Nonmetallic Mineral Occurrences in the Skagway Quadrangle, Alaska. U.S. Geol. Surv. Open File Rep. 81-82A, 1981, 10 pp.
85. ———. Summaries of Data and Lists of References to Metallic and Selected Nonmetallic Mineral Occurrences in the Skagway Quadrangle, Alaska. U.S. Geol. Surv. Open File Rep. 81-82B, 1981, 9 pp.
86. Cox, D.P., and D.A. Singer. Mineral Deposit Models. U.S. Geol. Surv. Bull. 1693, 1986, 379 pp.
87. Czamanske, G.K., L.C. Calk, R.A. Loney, and G.A. Himmelberg. The Brady Glacier Ni-Cu Deposit, Southeastern Alaska (abs.). Program with Abstracts, v. 2, 1977 Annual Meeting of the Geological Association of Canada, Vancouver, 1977, p. 14.
88. Davis, A., and G. Plafker. Comparative Geochemistry and Petrology of Triassic Basaltic Rocks From the Taku Terrane on the Chilkat Peninsula and Wrangellia. Can. J. Earth Sci., v. 22, No. 2, 1985, pp. 183-194.
89. Dawson, G.M. Report on an Exploration in the Yukon District, N. W. T. and Adjacent Northern Portion of British Columbia. Geol. Surv. of Canada Annual Rep., v. III, Rep. B, 1888, 243 pp.
90. ———. Notes on the Ore Deposit of the Treadwell Mine, Alaska. Am. Geol., v. 4, 1889, pp. 84-88.
91. Dawson, R.C. Personal communication, 1987; available from BuMines, AFOC, Juneau, AK.
92. De Armond, R.N. The Founding of Juneau. Gastineau Channel Centennial Assoc., Juneau, AK., 1967, 214 pp.
93. Dederer, A.H. Personal communication, 1987; available from BuMines, AFOC, Juneau, AK.

94. Dunn, A., and D.L. Stevens. A Review of the Gold Potential of Southeast Alaska, With an Exploration Proposal. Private report for Getty Mining Co., 1983, 139 pp.; available from BuMines, AFOC, Juneau, AK.
95. Eakin, H.M. Mining in the Juneau Region. U.S. Geol. Surv. Bull. 622, 1915, pp. 95-102.
96. ———. Lode Mining in the Juneau Gold Belt in 1916. U.S. Geol. Surv. Bull. 662, 1918, pp. 77-92.
97. ———. The Porcupine Gold Placer District, Alaska. U.S. Geol. Surv. Bull. 699, 1919, 29 pp.
98. ———. Geology and Ore Deposits of Juneau. U.S. Geol. Surv. unpublished report, 1922, 155 pp.; available from BuMines, AFOC, Juneau, AK.
99. Eakins, G.R. Uranium Investigations in Southeastern Alaska. AK Div. of Geol. and Geophys. Surv. Geol. Rep. 44, 1975, 62 pp.
100. Ebner Gold Mining Co. Unpublished production reports, ca. 1907; available from BuMines, AFOC, Juneau, AK.
101. Echo Bay Mines, Inc. 1987 Annual Report. Echo Bay Mines, Toronto, Canada, 1987, p. 31.
102. Forbes, R.B. A Preliminary Report on the Geologic Setting and Petrology of the Metavolcanic Rocks in the Northwestern Part of the Skagway B-4 Quadrangle, Southeastern Alaska. BuMines Contract report, 1986, 43 pp.; available from BuMines, AFOC, Juneau, AK.
103. ———. Personal communication, 1985; available from BuMines, AFOC, Juneau, AK.
104. ———. Preliminary Petrography of the Country Rocks Adjacent to the Road Cut Lode, Haines Area, Southeast Alaska. Unpublished report, 1988, 3 pp.; available from BuMines, AFOC, Juneau, AK.
105. Forbes, R.B., and J.C. Engels. K_{40}/Ar_{40} age Relations of the Coast Range Batholith and Related Rocks of the Juneau Ice Field Area, Alaska. Geol. Soc. Am., v. 81, no. 1, 1970, pp. 579-584.
106. Ford, A.B., and D.A. Brew. Preliminary Geologic and Metamorphic-Isograd Map of the Juneau B-2 Quadrangle, Alaska. U.S. Geol. Surv. Misc. Field Stud. Map MF-527, 1973, scale 1:31,680, 1 sheet.
107. ———. Preliminary Geologic and Metamorphic-Isograd Map of Parts of the Juneau A-1 and A-2 Quadrangles, Alaska. U.S. Geol. Surv. Misc. Field Studies Map MF-847, 1977, scale 1:31,680, 1 sheet.
108. ———. The Wright Glacier Volcanic Plug and Dike Swarm, Southeastern Alaska. Sec. in Geologic studies in Alaska by the U.S. Geological Survey during 1986. U.S. Geol. Surv. Circ. 998, 1987, pp. 116-118.
109. Fowler, H.M. LeRoy Mine (Glacier Bay). AK Territorial Dep. Mines Prop. Exam. PE-111-4, 1950, 4 pp.
110. Freeman, V.L. Examination of Uranium Prospects, 1956. Ch. in Contributions to Economic Geology of Alaska. U.S. Geol. Surv. Bull. 1155, 1963, p. 30.
111. Gehrels, G.E., and H.C. Berg. Geologic Map of Southeastern Alaska. U.S. Geol. Surv. Open File Rep. 84-886, 1984, 28 pp.
112. Gehrels, G.E., and D.A. Brew. U-Pb Zircon Ages of Major Suites in the Coast Plutonic-Metamorphic Complex Near Juneau, Southeastern Alaska. Sec. in Programs with Abstracts. Geol. Assoc. of Can., v. 8, 1983, p. A26.
113. Gehrels, G.E., D.A. Brew, and J.B. Saleeby. Progress Report on U/Pb (Zircon) Geochronologic Studies in the Coast Plutonic-Metamorphic Complex East of Juneau, Southeastern Alaska. Sec. in The U.S. Geological Survey in Alaska. Accomplishments During 1982. U.S. Geol. Surv. Circ. 939, 1984, pp. 100-102.
114. Gilbert, W.G. Preliminary Geology of the Northern Chilkat Range, Southeastern Alaska. AK Div. of Geol. and Geophys. Surv. Rep. Invest. 88-8, 1988, scale 1:40,000, 2 sheets.
115. Gilbert, W.G., L. Burns, E.C. Redman, and R.B. Forbes. Preliminary Bedrock Geology and Geochemistry of the Skagway B-3 Quadrangle, Alaska. AK Div. of Geol. and Geophys. Surv. Rep. Invest. 87-2, 1987, scale 1:40,000, 1 sheet.
116. Gilbert, W.G., R.B. Forbes, E.C. Redman, and L.E. Burns. Preliminary Bedrock Geology and Geochemistry of the Kellsall River Area, Southeast Alaska. AK Div. of Geol. and Geophys. Surv. Rep. Invest. 88-4, 1988, scale 1:40,000, 2 sheets.
117. Gillis, T.D. Rainbow Group of Mining Claims, Eagle River, Alaska. AK Territorial Dep. Mines Misc. Rep. MR 112-10, 1940, 3 pp.
118. Goldfarb, R.J., D.L. Leach, and T.D. Light. The Juneau Gold Belt: A Mother Lode Type System in Southeast Alaska. Geol. Soc. America Abstr. with Programs 1987, v. 19, No. 6, p. 382.
119. Goldfarb, R.J., D.L. Leach, W.J. Pickthorn, and C.J. Pater-son. Origin of Lode-Gold Deposits of the Juneau Gold Belt, South-eastern Alaska. Geology, v. 16, No. 5, 1988, pp. 440-443.
120. Goldfarb, R.J., T.D. Light, and D.L. Leach. Nature of the Ore Fluids at the Alaska-Juneau Gold Deposit. Sec. in Geologic Studies in Alaska by the U.S. Geological Survey During 1985. U.S. Geol. Surv. Circ. 978, 1986, pp. 92-94.
121. Greatlander Shopping News. The Story of Placer Mining on Porcupine Creek, Alaska. Anchorage, AK., Jan. 19, 1977, v. 9, No. 3, 4 pp.
122. Greaves, J. Written communication. BuMines Salt Lake City Research Center, Nov. 1987.; available from BuMines, AFOC, Juneau, AK.
123. Grimes, J.A. Mining Claims of E. Valentine and Associates, Also the Wiley Group of Mining Claims, Auk Bay, Lynn Canal, Alaska. Private report to Anaconda Copper Min. Co., 1916, 2 pp.; available from BuMines, AFOC, Juneau, AK.
124. Grybeck, D.B., B.R. Johnson, and C.J. Nutt. Geochemistry of the Tracy Arm-Fords Terror Wilderness Study Area and Vicinity, Alaska. U.S. Geol. Surv. Bull. 1525-D, pp. 77-103.
125. Harris Mining District Plats. Sheet No. 301; available from BuMines, AFOC, Juneau, AK.
126. Harrison, F.J. General Description of Winter and Pond Mining Claims. AK Territorial Dep. Mines Misc. Rep. MR-112-1, undated, 8 pp.
127. Hayes, Howard. Private communication, 1986; available from BuMines, AFOC, Juneau, AK.
128. Henkins, D. Private communications, 1984, 1987; available from BuMines, AFOC, Juneau, AK.
129. Henry J. Kaiser Company. Report to the Iron Ore Company of Alaska. Undated, 260 pp.; tonnage and grade data available from BuMines, AFOC, Juneau, AK.
130. Herbert, C.F., and W.H. Race. Geochemical Investigations of Selected Areas in Southeastern Alaska. Alaska Div. of Mines and Minerals, Geochem. Rep. No. 1, 1964, 27 pp.
131. ———. Geochemical Investigations of Selected Areas in Southeastern Alaska, 1964 and 1965. AK Div. of Mines and Minerals, Geochem. Rep. No. 6, 1965, 67 pp.
132. Herreid, G. Preliminary Report on Geological Mapping in the Coast Range Mineral Belt, Alaska. AK Div. of Mines and Minerals, Geol. Rep. No. 1, 1962, 29 pp.
133. Hershey, O.H. Geology at the Treadwell Mines. Ch. in Types of Ore Deposits, ed. by H.F. Bain. San Francisco Press, 1911, pp. 157-171.
134. Himmelberg, G.R., D. A. Brew, and A.B. Ford. Chemical Composition of Olivine and Orthopyroxene in Peridotite in the Coast Plutonic-Metamorphic Complex Near Skagway, Alaska. Ch. in The United States Geological Survey in Alaska: Accomplishments During 1985, Susan Bartsch-Winkler (ed.). U.S. Geol. Surv. Circ. 978, 1986, pp. 95-98.

135. Himmelberg, G.R., A.B. Ford, and D.A. Brew. Ultramafic Bodies in the Coast Plutonic-Metamorphic Complex Near Skagway, Alaska. Ch. in *The United States Geological Survey in Alaska: Accomplishments During 1984* Susan Bartsch-Winkler (ed.). U.S. Geol. Surv. Circ. 967, 1985, pp. 92-93.
136. Hoekzema, R.B., S.A. Fechner, and T. Bundtzen. Distribution, Analysis, and Recovery of Placer Gold From the Porcupine Mining Area, Southeast Alaska. BuMines OFR 89-86, 1986, 49 pp.
137. Hogan, S. Personal communication, 1986.; available from BuMines, AFOC, Juneau, AK.
138. Holdsworth, P. R. (ed.). Business Plan for Exploration and Development of Marmot Claims. Private report for ALYU Min. Corp., Haines, AK, 1977; available from BuMines, AFOC, Juneau, AK.
139. Holdsworth, P. R. Mount Parker Mine (Glacier Bay). Territorial Dep. Mines Prop. Exam. PE-111-5, 1955, 3 pp.
140. Ingalls, W.R., J. Douglas, J.R. Finlay, J.P. Channing, and J. H. Hammond. Rules and Regulations for Metal Mines. BuMines B 75, 1915, p. 264.
141. International Curator Ltd. Annual Report, 1988. 16 pp.
142. Juneau Empire. Planners OK Mining Rock Dump. Feb. 10, 1988.
143. Kensington Mines Co. Unpublished compilation of reports by the Kensington Mines Co., 1902-1909, AK Territorial Dep. Mines Misc. Rep. MR-112-2, 112 pp.
144. Kimball, A.L., J.C. Still, and J.L. Rataj. Mineral Deposits and Occurrences in the Tracy Arm-Fords Terror Wilderness Study Area and Vicinity, Alaska. Ch. in *Mineral Resources of the Tracy Arm-Fords Terror Wilderness Study Area and Vicinity, Alaska*. U.S. Geol. Surv. Bull. 1525, 1984, pp. 111-210.
145. Kimball, A.L., J.C. Still, and J.L. Rataj. Mineral Resources. Ch. in *Mineral Resources of the Glacier Bay National Monument Wilderness Study Area, Alaska*. U.S. Geol. Surv. Open File Rep. 78-494, 1978, pp. C1-C375.
146. Kinzie, R.A. The Treadwell Group of Mines, Douglas Island, Alaska. *Trans. Am. Inst. Min. Eng.*, v. 34, 1904, pp. 334-386.
147. Kirkham, A. Personal communication, 1988; available from BuMines, AFOC, Juneau, AK.
148. Knopf, A. Mining in Southeastern Alaska. U.S. Geol. Surv. Bull. 442, 1910, pp. 133-139.
149. ———. Geology of the Berners Bay Region, Alaska. U.S. Geol. Surv. Bull. 446, 1911, 58 pp.
150. ———. Mining in Southeastern Alaska. U.S. Geol. Surv. Bull. 480, 1911, pp. 94-98.
151. ———. The Eagle River Region. U.S. Geol. Surv. Bull. 480, 1911, pp. 103-111.
152. ———. The Eagle River Region, Southeastern Alaska. U.S. Geol. Surv. Bull. 502, 1912, 61 pp.
153. Koch, D.K., D.A. Brew, and A.B. Ford. Newly Discovered Molybdenite Occurrence Near Boundary Creek, Coast Mountains, Southeastern Alaska. Sec. in *Geologic Studies in Alaska by the U.S. Geological Survey During 1986*. U.S. Geol. Surv. Circ. 998, 1987, pp. 124-125.
154. Koshman, P.N., and T.A. Yugay. The Causes of Variation in Fineness Levels of Gold Placers. *Geochemistry International*, 1972, pp. 481-484 (Translated in english from *Geokhimika* 6, pp. 750-753).
155. Kruger, F.G. Untitled report covering geophysics conducted on the Road Cut prospect. Salisbury and Assoc., Inc., 1986, 3 pp.; available from BuMines, AFOC, Juneau, AK.
156. Kurtak, J.M. Results of 1985 Bureau of Mines Investigations in the John Hopkins Inlet-Margerie Glacier Area, Glacier Bay, Alaska. BuMines OFR 27-87, 1987, 31 pp.
157. Kurtak, J.M., and K.M. Maas. Mineral Investigations in the Juneau Mining District, Alaska (Eagle River Area). BuMines OFR 50-88, 147 pp.
158. Lathram, E.H., R.A. Loney, W.H. Condon, and H.C. Berg. Progress Map of the Geology of the Juneau Quadrangle, Alaska. U.S. Geol. Surv. Misc. Geol. Invest. Map I-303, 1959, scale 1:250,000.
159. Leach, D.L., R.J. Goldfarb, and T.D. Light. Fluid Inclusion Constraints on the Genesis of the Alaska-Juneau Gold Deposit. Sec. in *Geoexpo/86: Exploration in the North American Cordillera Assoc. of Expl. Geochem.*, 1987, pp. 150-159.
160. Legrand, D. Personal communication, 1986; available from BuMines, AFOC, Juneau, AK.
161. Leveille, R.A. Personal communications, 1986, 1987; available from BuMines, AFOC, Juneau, AK.
162. ———. Gold Mineralization at the Jualin Mine, Southeastern Alaska. M.S. Thesis, Univ. of Alaska, Fairbanks, 1988, 182 pp.
163. Maas, K.M. Indices to Mining Claim Activity Overlays, 1979-1986. An update to BuMines OFR 20-73, 1987, 101 pp.
164. MacIntyre, D.G. A Comparison of the Geologic Setting of Stratiform Massive Sulphide Deposits of the Gatanga District with the Midway and Windy-Craggy Deposits, Northern British Columbia. Sec. in *Geologic Fieldwork, 1982*, British Columbia Ministry of Energy, Mines, and Petroleum Resources, Paper 1983-1, 1983, pp. 149-170.
165. ———. The Geochemistry of Basalts Hosting Massive Sulfide Deposits, Alexander Terrane, Northwest British Columbia. *Geologic Fieldwork*. British Columbia Ministry of Energy, Mines, and Petroleum Resources, 1985, Paper 1986-1, 1986, pp. 197-210.
166. MacIntyre, D.G., and T.G. Schroeter. Mineral Occurrences in the Mt. Henry Clay Area. Sec. in *Geologic Fieldwork, 1984*. British Columbia Ministry of Energy, Mines, and Petroleum Resources, Paper 1985-1, 1985, pp. 365-379.
167. MacKevett, E.M., Jr. Analyses of Samples and Preliminary Geologic Summary of Barite-Silver-Base Metal Deposits Near Glacier Creek, Skagway B-4 Quadrangle, Southeast Alaska. U.S. Geol. Surv. Open File Rep. 500, 1971, 8 pp.
168. MacKevett, E.M., Jr., D.A. Brew, C.C. Hawley, L.C. Huff, and J.G. Smith. Mineral Resources of Glacier Bay National Monument, Alaska. U.S. Geol. Surv. Open File Rep. 280., 1967, 189 pp.
169. MacKevett, E.M., Jr., D.A. Brew, C.C. Hawley, L.C. Smith, and J.G. Smith. Mineral Resources of Glacier Bay National Monument, Alaska. U.S. Geol. Surv. Prof. Paper 632, 1971, 90 pp.
170. MacKevett, E.M., Jr., E.C. Robertson, and G.R. Winkler. Geology of the Skagway B-3 and B-4 Quadrangles, Southeastern Alaska. U.S. Geol. Surv. Prof. Paper 832, 1974, 33 pp.
171. MacKinnon, N. Personal communication, 1988; available from BuMines, AFOC, Juneau, AK.
172. Mann, D.H. Wisconsin and Holocene Glaciation in Southeast Alaska. Ch. in Hamilton, T.D., K.M. Reed, and R.M. Thorson (ed.), *Glaciation in Alaska, the Geologic Record*. AK Geol. Soc., 1986, pp. 237-261.
173. Manuel, R.C. Personal communications, 1983-1985; available from BuMines, AFOC, Juneau, AK.
174. March, G.D. Photointerpretive Map of the Surficial Geology of the Skagway B-2 Quadrangle, Alaska. AK Div. of Geol. and Geophys. Surv. Open File Rep. 161, 1982, 1 sheet.
175. Mardock, C.L. Written communication, BuMines Albany Research Center, Sept. 1988; available from BuMines, AFOC, Juneau, AK.
176. Martin, G.C. The Alaskan Mineral Industry in 1918. Sec. in *Mineral Resources of Alaska, Report on Progress of Investigations in 1918*. U.S. Geol. Surv. Bull. 712, 1920, pp. 11-52.

177. McDonald, W.R. Written communication. BuMines Salt Lake City Research Center, Dec. 1987; available from BuMines, AFOC, Juneau, AK.
178. McDonald, W.R., J.L. Johnson, and R.G. Sandberg. Treatment of Alaskan Refractory Gold Ores. Pres. at N.W. Min. Assoc. Annual Meeting, Dec. 1987, 14 pp.
179. McDougall, J.D., D. Perkins, and A. Galatiotis. Geological Report of the Tsirku Group Mineral Claims Located in the Tsirku-Jarvis Glacier Area, Northwest British Columbia for the 1983 Field Season. Private report by Stryker Resources, 1983, 34 pp.; available from BuMines, AFOC, Juneau, AK.
180. Mertie, J.B. Lode Mining in the Juneau and Ketchikan Districts. U.S. Geol. Surv. Bull. 714, 1921, pp. 105-113.
181. Metz, P.A., and D.B. Hawkins. A Summary of Gold Fineness Values from Alaska Placer Deposits. Miner. Ind. Res. Lab., Univ. AK, Rep. 45, 1981, 63 pp.
182. Metzgar, L. Letter about Early prospect to F. W. Bradley, Alaska Treadwell Gold Min. Co., 1919, 13 pp.; available from BuMines, AFOC, Juneau.
183. Miller, L. M.S. Thesis (in progress), Univ. of AK, Fairbanks, 1989.
184. Miller, L., and E. Redman. Ore Controls of the Alaska Juneau Mine, Southeast Alaska. Abstr. in Geologic Society of Australia Abstract Number 23, Geol. Soc. of Aust., 1988, pp. 374-376.
185. Mineral Survey 318. Berners Bay Lode, 1898.
186. Mineral Survey 340. Cross Bay Lode, 1898.
187. Mineral Survey 570. Hope and Hope 2 Claims, 1902.
188. Mineral Survey 593. Ellen, Rustler, Ivanhoe, Princess, and Telephone Claims, 1903.
189. Mineral Survey 702. Mountain Queen, Mountain Queen No. 2 and Westover Lode Claims, 1906.
190. Mineral Survey 1062. Ulela, Alice, and Zella Lode Claims, 1917.
191. Mining and Scientific Press. Alaska Juneau. May 7, 1921, pp. 623-624.
192. Moerlein, G.A. Geology and Drilling Results, Nunatak Molybdenum Prospect, Walper Property, Southeastern Alaska; available from BuMines, AFOC, Juneau, AK.
193. ———. Personal communication, July 1985; available from BuMines, AFOC, Juneau, AK.
194. ———. Preliminary Summary Report, Herbert Glacier, Juneau, AK. Private report to Houston Oil and Min. Co., 1986, 17 pp.; available from BuMines, AFOC, Juneau, AK.
195. Moiser, E.L. Use of Emission Spectroscopy for Semiquantitative Analysis of Trace Elements and Silver in Native Gold. Ch. in Ward, F. N., (ed.), New and Refined Methods of Trace Element Analysis Useful in Exploration. U.S. Geol. Surv. Bull. 1408, 1975, pp. 97-105.
196. Nelson, G. Examination of Ashby lode. Unpublished private report to J.A. Williams, Alaska Juneau Gold Mining Co., 1934, 8 pp.; available from BuMines, AFOC, Juneau, AK.
197. ———. Report of Inspiration Point Mining Co. Claims Near Skagway, Alaska. Unpublished private report to Alaska Juneau Gold Mining Co., undated, 7 pp.; available from BuMines, AFOC, Juneau, AK.
198. Newberry, R.J., and D.A. Brew. The Alaska-Juneau Gold Deposit; Remobilized Syngenetic Versus Exotic Epigenetic Origin. U.S. Geol. Surv. Circ. 998, 1987, pp. 128-129.
199. ———. Alteration Zoning and Origin of the Alaska-Juneau Gold Deposit. Sec. in Geologic Studies in Alaska by the U.S. Geological Survey During 1987. U.S. Geol. Surv. Circ. 1016, 1988, pp. 174-188.
200. Northern Miner (Toronto). Cominco/Redfern Drill Program Reveals Massive Sulphide Lens. Oct. 24, 1988, p. 16.
201. ———. Suntac to Revive Polaris-Taku Mine. Dec. 19, 1988, p. 25.
202. Omni Resources Inc. The Vast Moly-Taku Discovery. Omni Resources, Vancouver, B.C., 1980, 6 pp.
203. Ovenshine, A.T., and D.A. Brew. Separation and History of the Chatham Straits Fault, Southeast Alaska. Paper in Proceedings, 24th North America Geological Congress, 1972, pp. 245-254.
204. Palmer, Merrill. Personal communications, 1983-1988; available from BuMines, AFOC, Juneau, AK.
205. Perkins, H.C., H. Jennings, and F.W. Bradley. Report of the Consolidation Committee. Alaska Treadwell Gold Min. Co., 1916.
206. Peterson, D., C.C. Hawley, and J.A. Robson. Haines Barite Report. Private report prepared for Southeast Minerals, 1982; available from BuMines, AFOC, Juneau, AK.
207. Pittman, T.L. Reconnaissance Examination of Sunrise Canyon Manganese, Slocum Inlet, Alaska. BuMines OFR 57, 1957, 7 pp.
208. Plafker, G., and T. Hudson. Regional Implications of Upper Triassic Metavolcanic and Metasedimentary Rocks of the Chilkat Peninsula, Southeast Alaska. Can. Jour. of Earth Sci., v. 17, no. 6, 1980, pp. 183-191.
209. Poncin, E. Report on Jualin Concessions of Alaska Goldfields Corp., Berners Bay Region, Alaska. Private report, 1940; available from BuMines, AFOC, Juneau, AK.
210. Ransome, A.L., and W.H. Kerns. Names and Definitions of Regions, Districts, and Subdistricts in Alaska. BuMines IC 7679, 1954, 91 pp.
211. Redfern Resources Ltd. The Tulsequah Chief Deposit, a Kuroko Massive Sulphide. 1988, 3 pp.; available from BuMines, AFOC, Juneau, AK.
212. Redman, E. Unpublished work for Cities Service Minerals Corp., 1976; available from BuMines, AFOC, Juneau, AK.
213. ———. The Sweetheart Ridge Prospect. Private report, 1978, 37 pp.; available from BuMines, AFOC, Juneau, AK.
214. ———. A Geological Evaluation of the Jualin Prospect, Berners Bay, Alaska. Private report for Hyak Mining Co., 1983, 64 pp.; available from BuMines, AFOC, Juneau, AK.
215. ———. Reconnaissance Geology of the Glacier Creek Area, Skagway B-4 Quadrangle, Alaska. Contract report through C.C. Hawley and Assoc., 1983, 5 pp.; available from BuMines, AFOC, Juneau, AK.
216. ———. An Unconformity with Associated Conglomeratic Sediments in the Berners Bay Area of Southeastern Alaska. AK Div. of Geol. and Geophys. Surv. Prof. Rep. 86, 1984, pp. 1-4.
217. ———. History of the Juneau Gold Belt, 1869-1985. BuMines OFR 91-86, 1986, 78 pp.
218. ———. An Index to Mining-related Articles About the Mines and Miners in the Juneau Gold Belt, Porcupine, Admiralty Island, and Chichagof Areas, from Juneau-Area Newspapers, 1885-1912. AK Div. of State Libraries, 1989, 145 pp.
219. ———. History of the Mines in the Juneau Gold Belt. Unpublished manuscript, Juneau, AK, 1988, 313 pp.; available from BuMines, AFOC, Juneau, AK.
220. Redman, E., W.G. Gilbert, B.K. Jones, D.S. Rosenkrans, and B.D. Hickok. Preliminary Bedrock Geologic Map of the Skagway B-4 Quadrangle, Alaska. AK Div. of Geol. and Geophys. Surv. Rep. Invest. 85-6, 1985, scale 1:40,000.
221. Redman, E., K. Maas, A. Clough, J. Kurtak. Juneau Gold Belt Area, 1986 Update. BuMines OFR 49-87, 1987, 41 pp.
222. Redman, E., R.M. Rethorford, and B.D. Hickok. Geology and Geochemistry of the Skagway B-2 Quadrangle, Alaska. AK Div. of Geol. and Geophys. Surv. Rep. Invest. 84-31, 1984, 34 pp.

223. Redman, E., W. S. Roberts, A. Clough, and J. Kurtak. Juneau Gold Belt Area, Preliminary Mine, Prospect, Sample Location Maps and Descriptions. BuMines OFR 85-86, 1986, 68 pp.
224. Reed, J.C. Some Mineral Deposits of Glacier Bay and Vicinity, Alaska. *Econ. Geol.*, v. 33, No. 1, 1938, pp. 52-80.
225. Roberts, W. Maps Summarizing Land Availability for Mineral Exploration and Development in Southeastern Alaska. BuMines OFR 78-85, 1985, 16 plates.
226. Robertson, E.C. Magnetite Deposits Near Klukwan and Haines, Alaska. U.S. Geol. Surv. Open File Rep. 132, 1956, 37 pp.
227. Robertson, J.T. Letter to Mrs. Irma Olson, 1946, 2 pp.; available from BuMines, AFOC, Juneau, AK.
228. Roehm, J.C. Preliminary Report of Husky Group, Canyon Creek, Eagle River District, Juneau Gold Belt. AK Territorial. Dep. Mines Prop. Exam. PE-112-1, 1936, 4 pp., 1 sheet.
229. ———. The Flume Tunnel, Eagle River Mine, Eagle River Region. AK Territorial. Dep. Mines Prop. Exam. PE-112-2, 1936, 4 pp.
230. ———. Preliminary Report of Showings on Skookum Chief Claim, Douglas Island, Juneau Mining District. AK Territorial. Dep. Mines Prop. Exam. PE-112-3, 1936, 2 pp.
231. ———. Preliminary Report of Herbert Group, Juneau Mining District, Alaska. AK Territorial. Dep. Mines Prop. Exam. PE-112-4, 1936, 4 pp.
232. ———. Preliminary Report of Wanderer group (Bessie Prospect), Eagle River District, Juneau Gold Belt, Alaska. AK Territorial. Dep. Mines Prop. Exam. PE-112-5, 1936, 3 pp.
233. ———. Preliminary Report on the Enterprise Property, Limestone Inlet, Juneau Mining District. AK Territorial. Dep. Mines Prop. Exam. PE-113-1, 1936, 8 pp.
234. ———. Preliminary Report of Gold King Group, Auke Bay, Juneau Gold Belt, Alaska. AK Territorial. Dep. Mines Prop. Exam. PE-112-6, 1937, 12 pp.
235. ———. Preliminary Report of Peterson Prospect, Peterson Creek, Juneau Gold Belt, Alaska. AK Territorial. Dep. Mines Prop. Exam. PE-112-7, 1937, 6 pp.
236. ———. Preliminary Report of the Josie and Karen Claims, Douglas Island. AK Territorial. Dep. Mines Prop. Exam. PE-112-8, 1937, 2 pp.
237. ———. Preliminary Report of Auke Group, Auke Bay, Juneau Gold Belt, Alaska. AK Territorial. Dep. Mines Prop. Exam. PE-112-9, 1937, 4 pp.
238. ———. Preliminary Report of the Ashby-Torro Property, Windfall Basin, Juneau Gold Belt, Alaska. AK Territorial. Dep. Mines Prop. Exam. PE-112-9A, 1937, 5 pp.
239. ———. Preliminary Report of California-Gold Standard (Winter & Pond) Claim Group, Echo Cove, Berners Bay, Juneau Gold Belt, Alaska. AK Territorial. Dep. Mines Prop. Exam. PE-112-10, 1937, 6 pp.
240. ———. Preliminary Report of Bonanza Group, Sawmill Creek, Berners Bay District, Alaska. AK Territorial. Dep. Mines Prop. Exam. PE-112-11, 1937, 3 pp.
241. ———. Preliminary Report of Yankee Group of Claims, Berners Bay Region, Alaska. AK Territorial. Dep. Mines Prop. Exam. PE-112-13, 1938, 5 pp.
242. ———. Preliminary Report of the Rusty Lode Group of Claims, Berners Bay Area, Juneau Gold Belt, Alaska. AK Territorial. Dep. Mines Prop. Exam. PE-112-14, 1938, 5 pp.
243. ———. Geological Sketch of Lost Lucy Tunnel, Lucy Claim, Nowell Property, Douglas Island, Alaska. AK Territorial. Dep. Mines Prop. Exam. PE-112-16, 1939, 1 pl.
244. ———. Preliminary Report of McGinnis Creek Mining Group of Claims, McGinnis Creek, Juneau Precinct, Alaska. AK Territorial. Dep. Mines Prop. Exam. PE-112-17, 1940, 2 pp.
245. ———. Summary and Itinerary Report of Mining Investigations in Limestone Inlet and Seymour Canal and Antimony Claim, Douglas Island. Unpublished report, 1942; available from BuMines, AFOC, Juneau, pp. 6-7.
246. ———. LeRoy Mining Company (Glacier Bay). AK Territorial. Dep. Mines Prop. Exam. PE-111-2, 1942, 3 pp.
247. ———. Saint James Bay Investigation (Lynn Canal). AK Territorial. Dep. Mines Miner. Invest. MI-112-1, 1945, 6 pp.
248. ———. Supplementary Report of Wanderer Group of Claims, Yankee Cove, Eagle River Mining District, Juneau Precinct, Alaska. AK Territorial. Dep. Mines Prop. Exam. PE-112-5, 1947, 3 pp.
249. Rogers, O.P. Letter report to Eagle River Mining Co., 1916, 9 pp.; available from BuMines, AFOC, Juneau.
250. Roppel, P. Jualin. *The Alaska Journal*, v. 2, No. 2, 1972, pp. 9-27.
251. ———. Porcupine. *The Alaska Journal*, v. 5, No. 1, 1975, pp. 2-10.
252. ———. Amalga. *The Alaska Journal*, v. 6, No. 3, 1976, pp. 167-171.
253. Rosenkrans, D.S., and B.K. Jones. Jarvis Glacier Project—1985 Annual Progress Report. Unpublished Kennecott report, 1985, 30 pp.; available from BuMines, AFOC, Juneau, AK.
254. Rossman, D.L. Geology and Ore Deposits in the Reid Inlet Area, Glacier Bay, Alaska. U.S. Geol. Surv. Bull. 1058-B, 1959, 58 pp.
255. ———. Geology of the Eastern Part of the Mount Fairweather Quadrangle, Glacier Bay, Alaska. U.S. Geol. Surv. Bull. 1121-K, 1963, 57 pp.
256. Sanford, R.S., G.A. Apell, and F.A. Rutledge. Investigation of Muir Inlet or Nunatak Molybdenum Deposits, Glacier Bay, Southeastern Alaska. BuMines RI 4421, 1949, 6 pp.
257. Shepard, J.G. McKenchnie Prospect (Howard Bay). AK Territorial. Dep. Mines Prop. Exam. PE-112-0, 1926, 2 pp.
258. Sherman, G.E., and D.W. Baggs. Feasibility of Economic Gold Mining in the Juneau Gold Belt Area of the Juneau Mining District, Alaska. BuMines OFR 38-88, 1988, 14 pp.
259. Smith, A.S. Report on Klukwan Iron Deposits. Unpublished report, 1954, 19 pp. available from BuMines, AFOC, Juneau, AK.
260. Smith, P.S. Mineral Resources of Alaska, 1926. U.S. Geol. Surv. Bull. 797, 1929, p. 16.
261. ———. Mineral Resources of Alaska, 1927. U.S. Geol. Surv. Bull. 810, 1930, p. 21.
262. ———. Mineral Resources of Alaska, 1928. U.S. Geol. Surv. Bull. 813, 1930, p. 23.
263. ———. Mineral Resources of Alaska, 1929. U.S. Geol. Surv. Bull. 824, 1932, p. 27.
264. ———. Mineral Industry of Alaska in 1931. U.S. Geol. Surv. Bull. 844-A, 1933, pp. 13-15.
265. ———. Occurrences of Molybdenum Minerals in Alaska. U.S. Geol. Surv. Bull. 926-C, 1942, pp. 180-181.
266. ———. Past Placer Gold Production from Alaska. U.S. Geol. Surv. Bull. 857-B, 1933, pp. 93-98.
267. ———. Mineral Industry of Alaska, 1935. U.S. Geol. Surv. Bull. 880, 1937, pp. 33-34.
268. ———. Mineral Industry of Alaska in 1940. U.S. Geol. Surv. Bull. 933-A, 1942, pp. 32.
269. ———. Fineness of Gold from Alaska Placers. U.S. Geol. Surv. Bull. 910-C, 1941, pp. 147-269.
270. Smith, S.S. The Mining Industry in the Territory of Alaska During the Calendar Year 1915. BuMines B 142, 1917, 65 pp.
271. ———. The Mining Industry in the Territory of Alaska During the Calendar Year 1916. BuMines B 153, 1917, 89 pp.

272. Southeast Alaska Mining Corp. Report on the Jualin Mines, Berners Bay Region, Alaska. AK Territorial Dep. Mines Prop. Exam. PE-112-6, 1929, 36 pp.
273. Souther, J.G. Geology and Mineral Deposits of the Tulsequah Map Area, British Columbia. Geol. Surv. of Canada Memoir 362, 1971, 84 pp.
274. Souther, J.G., D.A. Brew, and A.V. Okulitch. Geologic Map of the Iskut River Area, British Columbia and Southeastern Alaska. Geol. Surv. of Canada Map 1418A, 1979, scale 1:1,000,000.
275. Spencer, A.C. The Juneau Gold Belt, Alaska. U.S. Geol. Surv. Bull. 225, 1904, pp. 28-42.
276. ———. The Treadwell Ore Deposits, Douglas Island. U.S. Geol. Surv. Bull. 259, 1905, pp. 69-87.
277. ———. The Juneau Gold Belt. U.S. Geol. Surv. Bull. 287, 1906, pp. 1-137.
278. State of Alaska. Alaska Mining Claims KARDEX file, 1985. State of Alaska, Dep. Nat. Res., Div. of Min., Fairbanks, AK.
279. Stewart, B.D. Notes on Placer Operations in Porcupine District, Skagway Precinct. AK Territorial Dept. Mines Misc. Rep. MR-109-1, 1926, 6 pp.
280. Stewart, B.D., and B.W. Dyer. Annual Report of the Territorial Mine Inspector to the Governor of Alaska. Territory of Alaska, 1922, pp. 67-69.
281. Still, J.C. Copper, Gold, Platinum, and Palladium Sample Results from the Klukwan Mafic/Ultramafic Complex, Southeast Alaska. BuMines OFR 21-84, 1984, 53 pp.
282. ———. Stratiform Massive Sulfide Deposits of the Mt. Henry Clay Area, Southeast Alaska. BuMines OFR 118-84, 10 pp.
283. ———. Gold-Copper Mineralization of the Chilkat Peninsula and Islands. BuMines OFR 49-88, 1988, 39 pp.
284. Still, J.C., W.G. Gilbert, W.G. Forbes, and K.R. Weir. Final Report of Stream-sediment, Float, and Bedrock Sampling in the Porcupine Mining Area, Southeast Alaska, 1983-1985. BuMines OFR 36-87, 1987, 34 pp.
285. Still, J.C., K.W. Weir, W.G. Gilbert, and E.C. Redman. Stream-sediment, Float, and Bedrock Sampling in the Porcupine Mining Area, Southeast Alaska. BuMines OFR 173-84, 1985, 9 pp.
286. ———. Stream-sediment, Float, and Bedrock Samples in the Porcupine Mining Area, Southeast Alaska. BuMines OFR 173-84, 1985, 20 pp., 1 sheet.
287. Stoess, L.W. Report on Vevelstad's Gold Prospect, Point Howard, Lynn Canal. Memo to B.L. Thane, 1917, 1 p.; available from A.H. Clough, BuMines, AFOC, Juneau, AK.
288. Stone, D.G. Personal communications, 1985, 1986; available from BuMines, AFOC, Juneau, AK.
289. Stone, D.G. and B. Stone. Hard Rock Gold, the Story of the Great Mines That Were the Heartbeat of Juneau. Seattle, WA, Vanguard Press, Inc., 1980, 108 pp.
290. Taylor, H.P., and J.A. Noble. Origin of Magnetite in the Zoned Ultramafic Complexes of Southeastern Alaska. Sec. in Magmatic Ore Deposits—a Symposium. Economic Geology Monograph 4, 1969, pp. 209-230.
291. Territory of Alaska. Report on Cooperation Between the Territory of Alaska and the United States in Making Mining Investigations and in the Inspection of Mines for the Biennium Ending March 31, 1931. Annu. Rep. of the Mine Inspector to the Governor of Alaska, 1931, pp. 33-34.
292. Thane, B.L. Letter report to Eagle River Mining Co. AK Territorial Dep. Mines Misc. Rep. MR-112-5, 1916, 16 pp.
293. Thorne, R.L. Alaska Silver King Property, Southeast Alaska. Minerals Memorandum. BuMines, 1949, 8 pp.; available from BuMines, AFOC, Juneau, AK.
294. Thorne, R.L. and R.R. Wells. Studies of the Snettisham Magnetite Deposit, Southeastern Alaska. BuMines RI 5195, 1956, 31 pp.
295. Townsend, H. Reconnaissance Report, Dutch Lady Prospect, Juneau Gold Belt, Alaska. Private report, 1931, 3 pp.; available from BuMines, AFOC, Juneau, AK.
296. ———. Preliminary Report on Jim Gillen's Cowee Creek and Canyon Creek Properties Southeast of Berners Bay, Alaska. Private report, 1931, 4 pp.; available from BuMines, AFOC, Juneau, AK.
297. ———. Reconnaissance Report, Montana Basin Claims, Juneau Gold Belt, Alaska. Private report, 1931, 6 pp.; available from BuMines, AFOC, Juneau, AK.
298. ———. Reconnaissance Report, Treasury Hill Prospect, Juneau Gold Belt, Alaska. Private report, 1931, 2 pp.; available from BuMines, AFOC, Juneau, AK.
299. ———. Summary Report Silver Falls Prospect, Carlson Creek, Juneau District, Alaska. AK Territorial Dep. Mines Misc. Rep. MR-112-9, 1939, 6 pp.
300. ———. Report on Kensington Mines, Alaska. Private report for Kensington Mines Co., 1940, 18 pp.; available from BuMines, AFOC, Juneau, AK.
301. ———. Report 1941 Work on Yankee Basin Prospect, Juneau Gold Belt. Private report, 1943, 12 pp.; available from BuMines, AFOC, Juneau, AK.
302. Tripp, H. Treasury Hill Group. Prospective Value and Summary. AK Territorial Dept. Mines Misc. Rep. MR-112-7, 1930, 12 pp.
303. Twenhofel, W.S. Geology of the Alaska Juneau Lode System. U.S. Geol. Surv. Open File Rep. 52-160, 1952, 178 pp.
304. Twenhofel, W.S., J.C. Reed, and G.O. Gates. Some Mineral Investigations in Southeastern Alaska. U.S. Geol. Surv. Bull. 963, 1949, pp. 28-30.
305. Twenhofel, W.S., G.D. Robinson, and H.R. Gault. Molybdenite Investigations in Southeastern Alaska. U.S. Geol. Surv. Bull. 947-B, 1946, pp. 7-38.
306. Tyrrell, J.B. A Reconnaissance Survey of the Southwestern Portion of the Yukon District. Geol. Surv. of Canada Annu. Rep., v. XI, Rep. A, 1898, pp. 36-46.
307. U.S. Bureau of Mines. Alaska 1:250,000 Scale Quadrangle Map Overlays Showing Mineral Deposit Locations, Principle Minerals, and Number and Type of Claims. BuMines OFR 20-73, 1980, 153 overlays.
308. ———. Unpublished Mine Production Reports, 1985; available from BuMines, AFOC, Juneau, AK.
309. U.S. Geological Survey. Topographic map of Juneau and Vicinity, 1918. Unpublished map; available from BuMines, AFOC, Juneau, AK.
310. Van Nieuwenhuysse. Geology and Geochemistry of the Pyrola Massive Sulfide Deposit, Admiralty Island, Southeast Alaska. M.S. Thesis, Univ. AZ, 1984.
311. Warner, J.D. Field Report—William Henry Bay Uranium Prospect. BuMines, 1985, 2 pp.; available from BuMines, AFOC, Juneau, AK.
312. Wayland, R.G. The Alaska Juneau Gold Ore Body. Neues Jahrbuch für Mineralogie Abhandlungen, 1960, v. 94, pp. 267-279.
313. ———. Geology of the Juneau Region, Alaska, with Special Reference to the Alaska Juneau Ore Body. M.S. Thesis, Univ. Minn., 1939, 92 pp.; available from BuMines, AFOC, Juneau, AK.
314. Wells, D.E., T.L. Pittman, D.A. Brew, and S.L. Douglas. Map and Description of the Mineral Deposits in the Juneau, Taku River, Atlin, and Part of the Skagway Quadrangles. U.S. Geol. Surv. Open File Rep. 85-717, 1986, 332 pp.
315. Wells, R.R., and R.L. Thorne. Concentration of Klukwan, Alaska, Magnetite Ore. BuMines IC 4984, 1953, 15 pp.

316. Wernecke, L. Surface Subsidence and Water Conditions. Sec. in Report of the President to the Board of Directors, Alaska Treadwell Gold Min. Co., Alaska Mexican Gold Min. Co., Alaska United Gold Min. Co. Private report, 1916, 125 pp.; available from BuMines, AFOC, Juneau, AK.
317. ———. Report on the Caving and Flooding of the Treadwell Mines on April 21, 1917. Private report, 1917, 18 pp.; available from BuMines, AFOC, Juneau, AK.
318. ———. Report on Dull-Stephens Prospect, Auke Bay, Alaska. Rep. to P.R. Bradley, 1917, 13 pp.; available from BuMines, AFOC, Juneau, AK.
319. ———. Geology of the Ore Zones. Sec. in The Alaska Juneau enterprise. Engineering and Mining Journal, 1932, v. 133, No. 9, pp. 494-499.
320. Wetherell, C.E. Nevada Creek Project, 1969, Annual Progress Report. Private report for AlVenCo Inc, 1969, 41 pp., 8 sheets; available from BuMines, AFOC, Juneau, AK.
321. Whelan, P. Feasibility Study, Eagle River Mine, Juneau, Alaska. Whelan's Mining and Expl. Inc., 1985, 30 pp.; available from BuMines, AFOC, Juneau, AK.
322. Williams, James A. Limited Examination of Enterprise Mine, Limestone Inlet, Juneau Precinct. AK Territorial Dep. Mines Prop. Exam. PE-113-2, 1951, 2 pp.
323. ———. Johnny Boy and White Groups (Excursion Inlet). AK Territorial Dep. Mines Prop. Exam. PE-112-19, 1956, 4 pp.
324. ———. Report for the Year 1960. AK Div. of Mines and Geol. Ann. Miner. Rep., 1960, 76 pp.
325. Williams, Joe A. Letter about E Pluribus Unum and Black Chief prospects to J.H. Metzgar, Alaska Juneau Mining Co., 1928, 5 pp; available from BuMines, AFOC, Juneau.
326. Wilson, R.H., S.W. Dadisman, and P.L. Herzon. Map Showing Radiometric Ages of Rocks in Southeastern Alaska. U.S. Geol. Surv. Open File Rep. 79-594, 1979, 33 pp., 1 sheet, scale 1:1,000,000.
327. Winkler, G.R., and E.M. MacKevett, Jr. Analysis of Bedrock and Stream-sediment Samples from the Haines-Porcupine Region, Southeastern Alaska. U.S. Geol. Surv. Open File Rep. 406, 1970, 90 pp.
328. Wright, C.W. The Porcupine Placer District, Alaska. U.S. Geol. Surv. Bull. 236, 1904, 35 pp.
329. ———. Lode Mining in Southeastern Alaska. Ch. in Report of Progress of Investigations of Mineral Resources on Alaska in 1906. U.S. Geol. Surv. Bull. 314, 1907, pp. 47-72.
330. ———. Lode Mining in Southeastern Alaska, 1907. Ch. in Mineral Resources of Alaska, Report of Progress of Investigations in 1907. U.S. Geol. Surv. Bull. 345, 1908, pp. 78-97.
331. ———. Lode Mining in Southeast Alaska. Ch. in Mineral Resources of Alaska, Report of Progress of Investigations in 1908. U.S. Geol. Surv. Bull. 379, 1909, pp. 67-86.
332. Wright, F.E. and C.W. Wright. Economic Developments in Southeastern Alaska. Ch. in Report of Progress of Investigations of Mineral Resources on Alaska in 1904. U.S. Geol. Surv. Bull. 259, 1905, pp. 47-68.
333. ———. Lode Mining in Southeastern Alaska. Ch. in Report of Progress of Investigations of Mineral Resources on Alaska in 1905. U.S. Geol. Surv. Bull. 284, 1906, pp. 30-54.
334. ———. The Glacier Bay National Monument in Southeastern Alaska - Its Glaciers and Geology. U.S. Geol. Surv. Open File Rep. 195, 1937, 224 pp.