

Topography from Army Map Service (NSTT), 1:1,000,000 scale






-  Project area boundary
-  Arctic Wildlife Refuge boundary
-  Alyeska Pipeline route
-  Continental Divide
-  Glacier

FIGURE 2.- Map of project area