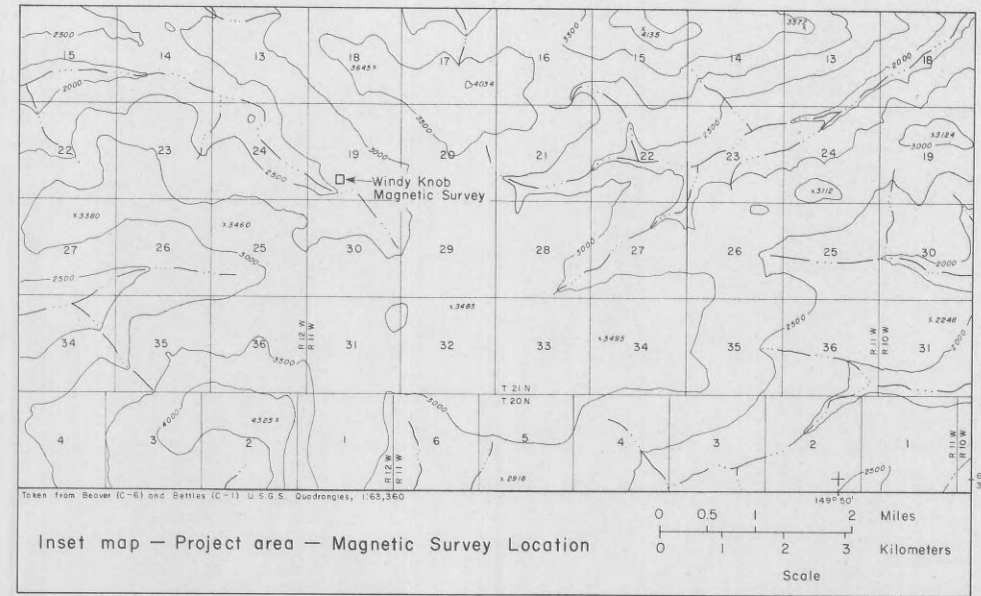






X Rock cairn  
top of knob



Inset map - Project area - Magnetic Survey Location



**LEGEND**

-  Calc silicate schist
-  Biotite quartz monzonite
-  Approximate contact
-  Data Point
- Contour Interval - 10 gammas

0 12.5 25 50 Feet  
0 5 10 15 Meters

Scale

Figure 21 - Windy Knob magnetic survey