

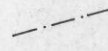

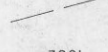


LEGEND

-  Stoped areas as indicated by mine maps and records
-  Gold mineralized zones as inferred by USBM samples and examination
-  Approximate limits of unmined area explored by underground workings
-  Extent of Chichagoff Mining Company claims
-  Individual claim boundaries
- 300L Mine level as designated by the mining company not an elevation

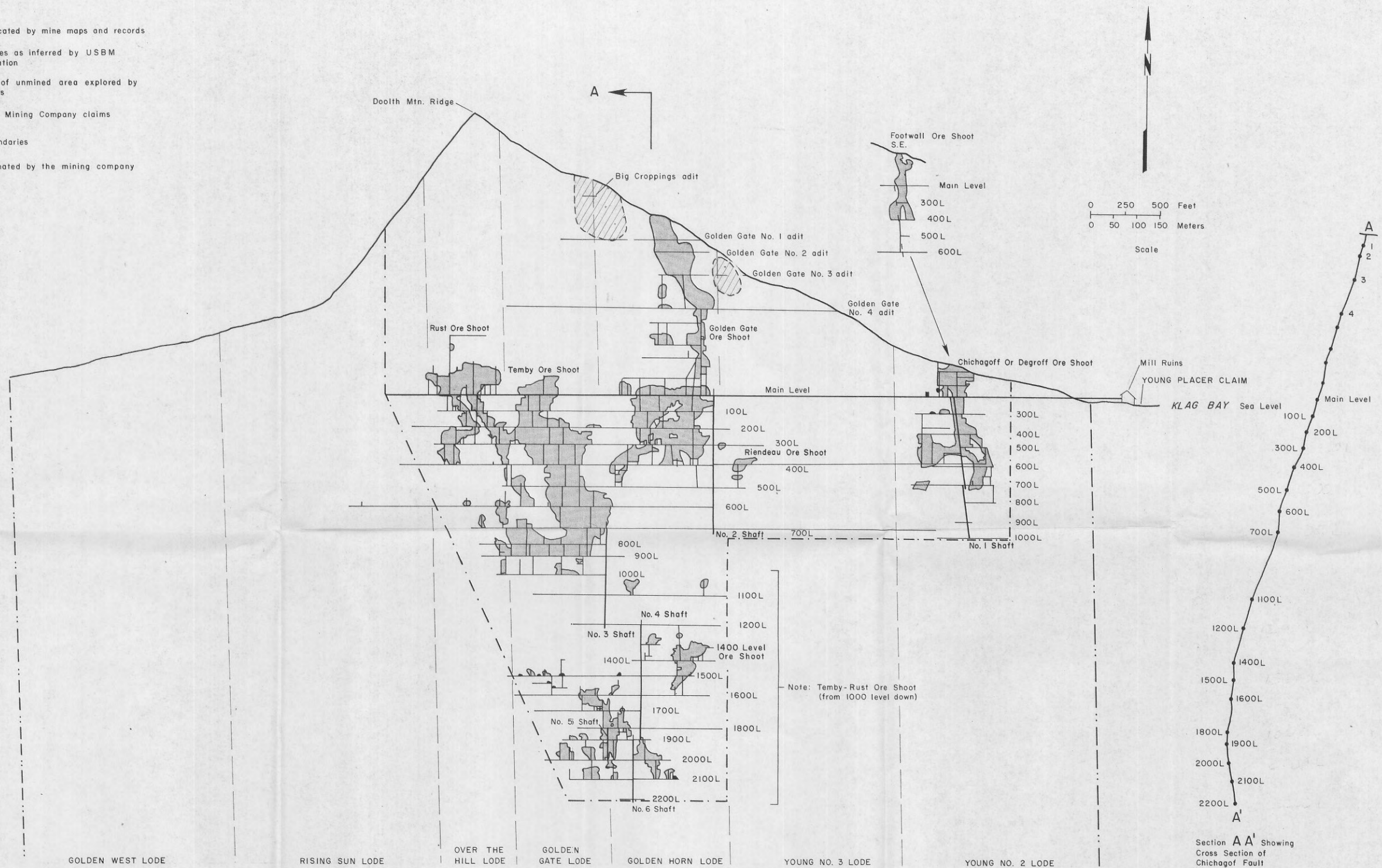


Plate 4 .- Chichagoff mine stope map section Chichagoff fault surface
 (average strike N 40° W at 75° SW) projected on vertical plane.
 Based on Chichagoff mine maps and records (1912-1942)