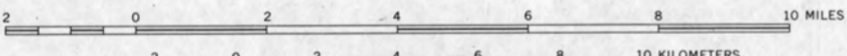


Geology by Reuben Kachadorian, 1969,
Reuben Kachadorian and W. E. Yeend, 1970.
Bedrock geology from W. P. Brosge and H. N.
Reiser, 1960 Progress Map of the Geology of
the Wiseman Quadrangle, Alaska. U. S.
Geological Survey Open-File Report.

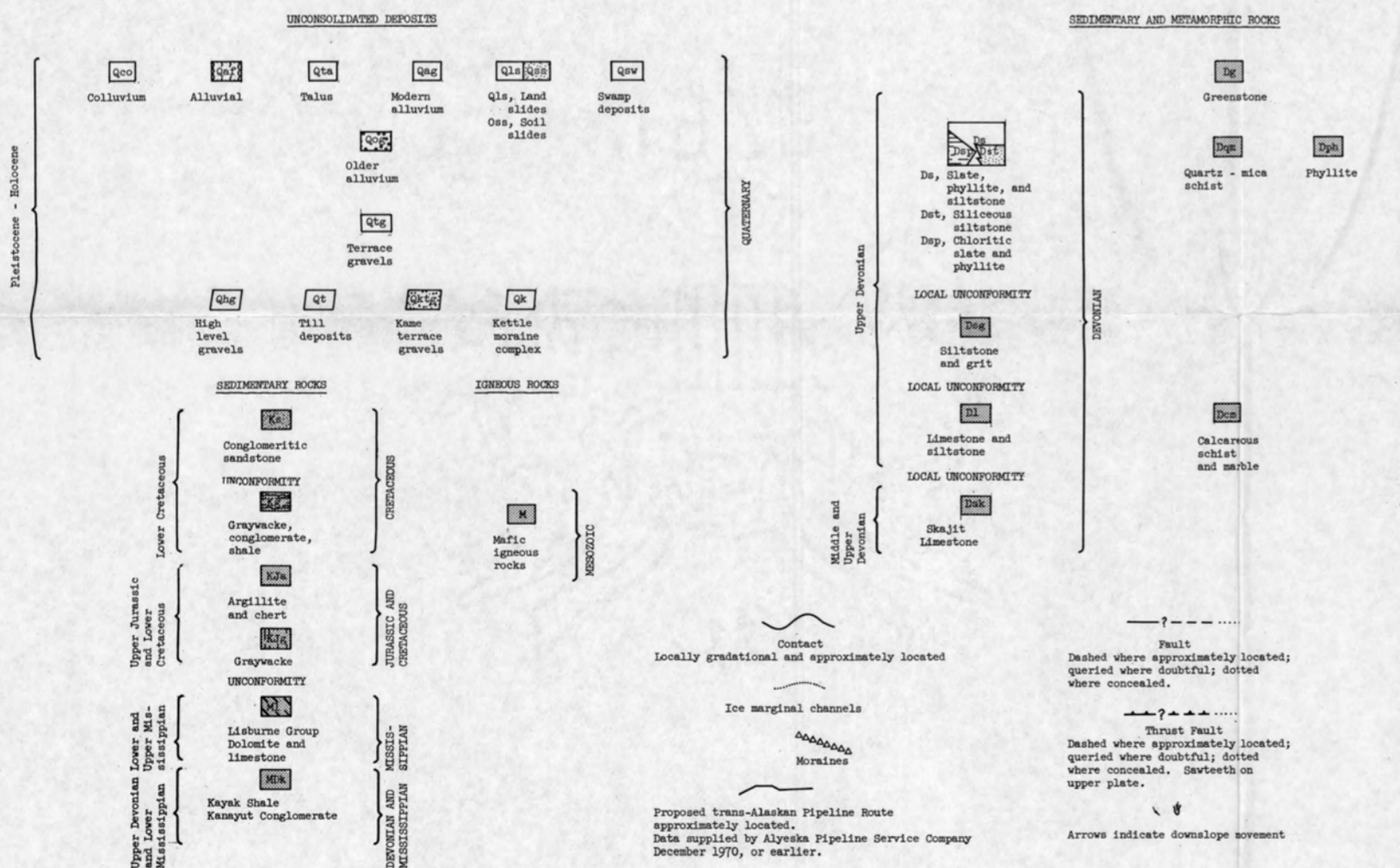
Base from U. S. Geological Survey 1:250,000
series, 1956

Bedrock units shaded.



CONTOUR INTERVAL FEET
DATUM IS MEAN SEA LEVEL

EXPLANATION



Geology by Reuben Kachadorian, 1969,
Reuben Kachadorian and W. E. Yeend, 1970.
Bedrock geology from W. P. Brosge and H. N.
Reiser, 1964 Geologic Map and Section of
the Chandalar Quadrangle Alaska. U. S.
Geological Survey Map I-575

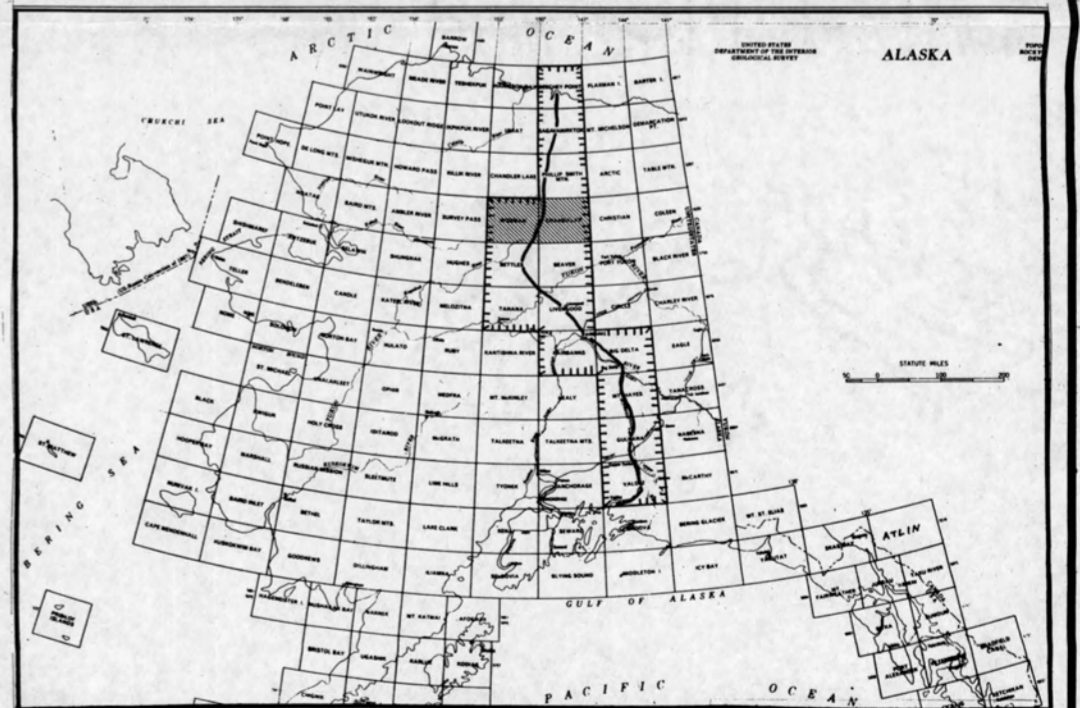


FIGURE 3. - Preliminary engineering geologic maps of the proposed Trans-Alaska Pipeline route, Wiseman and Chandalar Quadrangles.