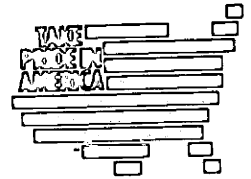




United States Department of the Interior



NATIONAL PARK SERVICE

P.O. BOX 37127

WASHINGTON, D.C. 20013-7127

IN REPLY REFER TO:

JAN 8 1988

The Director of the National Park Service is pleased to inform you that the following properties have been entered in the National Register of Historic Places beginning December 27, 1987 and ending January 02, 1988. For further information call (202) 343-9552.

STATE, County, Vicinity, Property, Address, (Date Listed)

CALIFORNIA, Los Angeles County, Santa Fe Springs, Hawkins--Nimocks Estate--Patricio Ontiveros Adobe, 12100 Telegraph Rd. (12/31/87)

CONNECTICUT, Fairfield County, Danbury, Hearthstone, 18 Brushy Hill Rd. (12/31/87)

CONNECTICUT, Litchfield County, Torrington, Torrington Fire Department Headquarters, 117 Water St. (12/31/87)

CONNECTICUT, Windham County, Thompson, Thompson Hill Historic District, Chase & Quaddick Rds., CT 193 & CT 200 (12/31/87)

GEORGIA, Washington County, Sandersville, Church-Smith-Harris Street Historic District, E. Church, S. Smith, and S. Harris Sts. (12/31/87)

INDIANA, Hamilton County, Atlanta, Roads Hotel, 150 E. Main St. (12/30/87)

INDIANA, Johnson County, Franklin, Zeppenfeld, August, House, 300 W. Jefferson St. (12/30/87)

IOWA, Des Moines County, Burlington, Hotel Burlington, 206 N. Third St. (12/31/87)

KENTUCKY, Lincoln County, Stanford vicinity, Withers, Horace, House, KY 590 (Hubble Rd.) (12/30/87)

MAINE, Androscoggin County, Lewiston, Clifford, John D., House, 14--16 Ware St. (12/30/87)

MAINE, Androscoggin County, Lewiston, Saint Mary's General Hospital, 45 Golder St. (12/30/87)

MAINE, Hancock County, Bucksport, Buck Memorial Library, Maine St. (12/30/87)

MAINE, Oxford County, Fryeburg, Fryeburg Registry of Deeds, 96 Main St. (12/30/87)

MARYLAND, Baltimore County, Catonsville, St. Charles College Historic District (Boundary Increase), 711 Maiden Choice La. (12/29/87)

MICHIGAN, Cass County, Niles vicinity, Smith's Chapel, Redfield Rd. between Brush & Fir Rds. (12-31-87)

MICHIGAN, Houghton County, Houghton, Shelden Avenue Historic District, Shelden, Lake, & Montezum Aves. (12/30/87)

MINNESOTA, St. Louis County, Archeological Site 21SL141, (12/31/87)

MINNESOTA, St. Louis County, Archeological Site 21SL35, (12/29/87)

NEW YORK, Monroe County, Penfield vicinity, Rich, Samuel, House, 2204 Five Mile Line Rd. (12/30/87)

PENNSYLVANIA, Cumberland County, Mechanicsburg, Orris, Adam, House, 318 W. Main St. (12/30/87)

PENNSYLVANIA, Lancaster County, Denver, Bucher Thal Historic District, Weaver Rd. (12/31/87)

PENNSYLVANIA, Montour County, Mooresburg, Mooresburg School, PA 642/45 (12/30/87)
PENNSYLVANIA, Schuylkill County, Pine Grove, Pine Grove Historic District, S. Tulpehocken & Mill Sts., & Swatara Creek (12/31/87)

TEXAS, Hartley County, Channing, Hartley County Courthouse and Jail, Railroad Ave. (12/31/87)

UTAH, Weber County, Ogden, Arvondor Apartments (Three-Story Apartment Buildings in Ogden, 1908--1928 MPS), 823 Twenty-third St. (12/31/87)
UTAH, Weber County, Ogden, Avelan Apartments (Three-Story Apartment Buildings in Ogden, 1908--1928 MPS), 449 Twenty-seventh St. (12/31/87)
UTAH, Weber County, Ogden, Avon Apartments (Three-Story Apartment Buildings in Ogden, 1908--1928 MPS), 961 Twenty-fifth St. (12/31/87)
UTAH, Weber County, Ogden, Barnhart Apartments (Three-Story Apartment Buildings in Ogden, 1908--1928 MPS), 336 Twenty-seventh St. (12/31/87)
UTAH, Weber County, Ogden, Downing Apartments (Three-Story Apartment Buildings in Ogden, 1908--1928 MPS), 357--359 Twenty-seventh St. (12/31/87)
UTAH, Weber County, Ogden, Fairview Apartments (Three-Story Apartment Buildings in Ogden, 1908--1928 MPS), 579--587 Twenty-seventh St. (12/31/87)
UTAH, Weber County, Ogden, Farnsworth Apartments (Three-Story Apartment Buildings in Ogden, 1908--1928 MPS), 2539 Jefferson Ave. (12/31/87)
UTAH, Weber County, Ogden, Fern--Marylyn Apartments (Three-Story Apartment Buildings in Ogden, 1908--1928 MPS), 2579 Adams Ave. (12/31/87)
UTAH, Weber County, Ogden, Flowers Apartments (Three-Story Apartment Buildings in Ogden, 1908--1928 MPS), 2681 Madison Ave. (12/31/87)
UTAH, Weber County, Ogden, Fontenelle Apartments (Three-Story Apartment Buildings in Ogden, 1908--1928 MPS), 2465--2475 Monroe Ave. (12/31/87)
UTAH, Weber County, Ogden, Geffas Apartments (Three-Story Apartment Buildings in Ogden, 1908--1928 MPS), 2675 Grant Ave. (12/31/87)
UTAH, Weber County, Ogden, Helms Apartments (Three-Story Apartment Buildings in Ogden, 1908--1928 MPS), 2248--2250 Jefferson Ave. (12/31/87)
UTAH, Weber County, Ogden, Hillcrest Apartments (Three-Story Apartment Buildings in Ogden, 1908--1928 MPS), 2485 Monroe Ave. (12/31/87)
UTAH, Weber County, Ogden, La Frantz Apartments (Three-Story Apartment Buildings in Ogden, 1908--1928 MPS), 461 Twenty-seventh St. (12/31/87)
UTAH, Weber County, Ogden, Ladywood Apartments (Three-Story Apartment Buildings in Ogden, 1908--1928 MPS), 670--690 Twenty-sixth St. (12/31/87)
UTAH, Weber County, Ogden, McGregor Apartments (Three-Story Apartment Buildings in Ogden, 1908--1928 MPS), 802--810 Twenty-fifth St. (12/31/87)
UTAH, Weber County, Ogden, Peery Apartments (Three-Story Apartment Buildings in Ogden, 1908--1928 MPS), 2461 Adams Ave. (12/31/87)
UTAH, Weber County, Ogden, Rose Apartments (Three-Story Apartment Buildings in Ogden, 1908--1928 MPS), 302--308 Twenty-seventh St. (12/31/87)
UTAH, Weber County, Ogden, Upton Apartments (Three-Story Apartment Buildings in Ogden, 1908--1928 MPS), 2300--2314 Jefferson Ave. (12/31/87)

Multiple Resource Areas are identified by MRA
Multiple Property Submissions are identified by MPS
Thematic Resources are identified by TR
NHL designates a National Historic Landmark

National Historic Landmarks designations:

DISTRICT OF COLUMBIA, Healy Building, Georgetown University (12/23/87)
DISTRICT OF COLUMBIA, Hains Point, USS Sequoia (AG-23) (12/23/87)

MASSACHUSETTS, Malden, Converse Memorial Library (12/23/87)
MASSACHUSETTS, North Easton, H. H. Richardson Historic District (12/23/87)
MASSACHUSETTS, Quincy, The Crane Memorial Public Library (12/23/87)
MASSACHUSETTS, Woburn, Winn Memorial Library (12/23/87)

MICHIGAN, Bay View, Bay View Association (12/23/87)

NEW JERSEY, Navesink, All Saint's Memorial Church (12/23/87)
NEW JERSEY, Newark, Grace Church (12/23/87)

NEW YORK, Brooklyn, Holy Trinity (Protestant Episcopal) Church (12/23/87)
NEW YORK, Buffalo, St. Paul's Cathedral (12/23/87)
NEW YORK, New York, Church of the Ascension (Protestant Episcopal) (12/23/87)
NEW YORK, New York, Low Memorial Library, Columbia (12/23/87)
NEW YORK, New York, Rockefeller Center (12/23/87)

NORTH CAROLINA, Raleigh, Christ Episcopal Church (12/23/87)

PENNSYLVANIA, Jim Thorpe, Saint Mark's Episcopal Church (12/23/87)
PENNSYLVANIA, Marshallton, Humphry Marshall House (12/23/87)



IN REPLY REFER TO:

United States Department of the Interior

NATIONAL PARK SERVICE

P.O. BOX 37127

WASHINGTON, D.C. 20013-7127



JAN 15 1988

The Director of the National Park Service is pleased to inform you that the following properties have been entered in the National Register of Historic Places beginning January 03, 1988 and ending January 09, 1988. For further information call (202) 343-9552.

STATE, County, Vicinity, Property, Address, (Date Listed)

ALABAMA, Bibb County, Centreville, Davidson--Smitherman House, 167 Third Ave., S. (01/06/88)
ALABAMA, Hale County, Gallion vicinity, Hatch, Alfred, Place at Arcola, Rt. 1, Hale Co. Rd. #2 (01/06/88)

ARIZONA, Mohave County, Kingman, Blakely, Ross H., House (Kingman MRA), 519 E. Spring St. (01/07/88)

CALIFORNIA, Humboldt County, Ferndale vicinity, Fern Cottage Historic District, 2099 Centerville Rd. (01/07/88)

CALIFORNIA, Mendocino County, Ukiah, Held--Poage House, 603 W. Perkins St. (01/07/88)

CALIFORNIA, San Francisco County, San Francisco, Engine House No. 31, 1088 Green St. (01/07/88)

CALIFORNIA, San Francisco County, San Francisco, Russian Hill--Macondray Lane District, Roughly 900--982 Green, 1918--1960 Jones, 15--84 Macondray & 1801--1809 Taylor (01/07/88)

CALIFORNIA, San Francisco County, San Francisco, Russian Hill--Paris Block Architectural District, Roughly 1017--1067 Green St. (01/07/88)

COLORADO, Denver County, Denver, Swallow Hill Historic District, Roughly bounded by Clarkson St., E. Seventeenth Ave., Downing St., & E. Colfax Ave. (01/07/88)

COLORADO, Montezuma County, Mancos, Mancos Opera House, 136 W. Grand Ave. (01/07/88)

CONNECTICUT, Fairfield County, Danbury, Tarrywile, Southern Blvd. & Mountain Rd. (01/06/88)

MAINE, Cumberland County, Portland, Maine Central Railroad General Office Building, 222--224 St. John St. (01/07/88)

MAINE, Hancock County, Bucksport, Heywood, Phineas, House, 343 Maine St. (01/07/88)

MAINE, Hancock County, Southwest Harbor vicinity, Raventhorp, Greening Island (01/07/88)

MICHIGAN, Huron County, Port Hope, Melligan Store--Agriculture Hall (Port Hope MPS), 4432 Main St. (01/04/88)

NEBRASKA, Colfax County, Clarkson vicinity, Zion Presbyterian Church, 5 mi. SE of Clarkson off NE 15 (01/07/88)

NEW YORK, Albany County, Albany, Broadway--Livingston Avenue Historic District, Broadway & Livingston Ave. (01/07/88)

NEW YORK, Dutchess County, Beacon, Lower Main Street Historic District, 142--192 & 131--221 Main St. (01/07/88)

NEW YORK, Dutchess County, Red Hook, Halfway Diner, 39 N. Broadway (01/07/88)

NEW YORK, Nassau County, Port Washington, Monfort Cemetery, E of Main St. & Port Washington Blvd. (01/07/88)

NEW YORK, Putnam County, Brewster, First National Bank of Brewster, Main St. (01/07/88)

NEW YORK, Suffolk County, Setauket, Thompson House, N. Country Rd. (01/07/88)

NORTH CAROLINA, Rowan County, Salisbury, Salisbury Historic District (Boundary Increase), Roughly bounded by S. Fulton, Horah, S. Main and McCubbins Sts. (01/06/88)
NORTH CAROLINA, Union County, Lee, Malcolm K., House, (01/05/88)
NORTH CAROLINA, Union County, Monroe vicinity, Waxhaw—Weddington Roads Historic District, Jet. of NC 75, NC 84 & W. Franklin St. (01/05/88)
NORTH CAROLINA, Union County, Monroe, Monroe Downtown Historic District, Roughly bounded by Jefferson, Church, Windsor & Stewart Sts (01/06/88)
NORTH CAROLINA, Union County, Monroe, Monroe Residential Historic District, Roughly bounded by Hough, Franklin, Jefferson, McCarten, Windsor, Sanford, Washington, Braden, Church & Hudson Sts. (01/06/88)
NORTH CAROLINA, Wake County, Raleigh, Oakwood Historic District (Boundary Increase), Portions of N. & S. Bloodworth Sts., N. & S. East Sts., N. Person St., E. Morgan St., New Bern Ave. & E. Edenton St. (01/06/88)

OREGON, Clackamas County, Lake Oswego, Lake Oswego Hunt Club Ensemble, 2725 SW Iron Mountain Blvd. (01/04/88)

PENNSYLVANIA, Berks County, Lobachsville vicinity, Hartman Cider Press, Keim Rd., 1.1 miles W of Lobachsville (01/07/88)
PENNSYLVANIA, Bucks County, Buckingham vicinity, Spring Valley Historic District, Mill Rd. and US 202 (01/07/88)
PENNSYLVANIA, Philadelphia County, Philadelphia, Center City West Commercial Historic District, Roughly bounded by Chestnut, Fifteenth, Walnut, Sansom & Twenty-first Sts. (01/07/88)
PENNSYLVANIA, Philadelphia County, Philadelphia, Pitcairn Building, 1027 Arch St. (01/07/88)
PENNSYLVANIA, Schuylkill County, Mt. Pleasant, Mt. Pleasant Historic District, TR 881 & SR 901 (01/07/88)

WISCONSIN, Vernon County, Larson Cave (01/06/88)

WYOMING, Natrona County, Powder River, Chicago and Northwestern Railroad Depot, 35231 W. Dakota Ave. (01/07/88)

The following properties were also entered in the National Register but were excluded from a previous notice:

CONNECTICUT, Fairfield County, Stamford, Church of the Holy Name (Downtown Stamford Ecclesiastical Complexes TR), 305 Washington Blvd. & 4 Pulaski St. (12/24/87)
CONNECTICUT, Fairfield County, Stamford, St. Benedict's Church (Downtown Stamford Ecclesiastical Complexes TR), 1A & 1B Saint Benedicts Circle (12/24/87)
CONNECTICUT, Fairfield County, Stamford, St. John's Protestant Episcopal Church (Downtown Stamford Ecclesiastical Complexes TR), 628, 628 b, & 628 c Main St. (12/24/87)
CONNECTICUT, Fairfield County, Stamford, St. Luke's Chapel (Downtown Stamford Ecclesiastical Complexes TR), 714 Pacific St. (12/24/87)
CONNECTICUT, Fairfield County, Stamford, St. Mary's Church (Downtown Stamford Ecclesiastical Complexes TR), 540 & 566 Elm St. (12/24/87)
CONNECTICUT, Fairfield County, Stamford, Unitarian-Universalist Church (Downtown Stamford Ecclesiastical Complexes TR), 20 Forest St. (12/24/87)
CONNECTICUT, Fairfield County, Stamford, Zion Lutheran Church (Downtown Stamford Ecclesiastical Complexes TR), 132 Glenbrook Rd. (12/24/87)

NEW YORK, Dutchess County, Chelsea, Carman, Cornelius, House (Chelsea MRA), River Rd. S.
(12/30/87)

The following property has been removed from the National Register of Historic Places effective as follows:

WEST VIRGINIA, Wood County, Parkersburg, Robb Apartments (Downtown Parkersburg MRA), 201
Eighth St. (12/22/87)

Multiple Resource Areas are identified by MRA
Multiple Property Submissions are identified by MPS
Thematic Resources are identified by TR
NHL designates a National Historic Landmark



IN REPLY REFER TO:

United States Department of the Interior

NATIONAL PARK SERVICE

P.O. BOX 37127

WASHINGTON, D.C. 20013-7127



JAN 22 1988

The Director of the National Park Service is pleased to inform you that the following properties have been entered in the National Register of Historic Places beginning January 10, 1988 and ending January 16, 1988. For further information call (202) 343-9552.

STATE, County, Vicinity, Property, Address, (Date Listed)

ALABAMA, Lee County, Auburn, Old Rotation, Auburn University (01/14/88)

CALIFORNIA, Humboldt County, Eureka, Clark, William S., House, 1406 C St. (01/14/88)

CALIFORNIA, Los Angeles County, Los Angeles, South Bonnie Brae Tract Historic District, 1026—1053 S. Bonnie Brae St. and 1830—1851 W. Eleventh St. (01/14/88)

CALIFORNIA, Los Angeles County, Pasadena, Smith, Ernest W., House, 272 S. Los Robles Ave. (01/14/88)

CALIFORNIA, Sonoma County, Santa Rosa, Sweet House, 607 Cherry St. (01/14/88)

CONNECTICUT, New Haven County, Waterbury, Matthews and Willard Factory, 16 Cherry Ave. (01/14/88)

CONNECTICUT, New Haven County, Waterbury, Stapleton Building, 751 N. Main St. (01/14/88)

FLORIDA, Alachua County, Gainesville, Southeast Gainesville Residential District, Roughly bounded by E. University Ave., S.E. Ninth St., S.E. Fifth Ave., and Sweetwater Branch (01/14/88)

GEORGIA, Ben Hill County, Fitzgerald, Holtzendorf Apartments, 105 W. Pine St. (01/12/88)

KANSAS, Cowley County, Winfield, Winfield Public Carnegie Library (Carnegie Libraries of Kansas TR), 1001 Millington St. (01/11/88)

KANSAS, Montgomery County, Independence, Independence Public Carnegie Library (Carnegie Libraries of Kansas TR), 220 E. Maple (01/11/88)

KENTUCKY, Grayson County, Leitchfield, Court Square Historic District (Boundary Increase), 106 & 104 N. Main (01/12/88)

LOUISIANA, Rapides Parish, Alexandria vicinity, Inglewood Plantation Historic District, Off US 71 (01/14/88)

NEW YORK, Oneida County, Remsen, Welsh Calvinistic Methodist Church, Prospect St. (01/13/88)

NORTH CAROLINA, Forsyth County, Bethania, Stauber, Samuel B., Farm, SR 1611 (01/12/88)

NORTH CAROLINA, Rowan County, Salisbury, Shaver Rental Houses District, 303, 309 & 315 W. Council & 120 N. Jackson (01/12/88)

NORTH CAROLINA, Wake County, Knightdale vicinity, Knight, Henry H. and Bettie S., Farm, US 64 (01/12/88)

TENNESSEE, Montgomery County, Louisa Furnace (40MT379) (Iron Industry on the Western Highland Rim 1790s--1920s MPS) (01/12/88)

TENNESSEE, Montgomery County, Poplar Spring Furnace (40MT376) (Iron Industry on the Western Highland Rim 1790s--1920s MPS) (01/12/88)

TENNESSEE, Montgomery County, Washington Furnace and Forge (40MT382) (Iron Industry on the Western Highland Rim 1790s--1920s MPS) (01/12/88)

TENNESSEE, Montgomery County, Yellow Creek Furnace and Forge (40MT371) (Iron Industry on the Western Highland Rim 1790s--1920s MPS) (01/12/88)

WISCONSIN, Dodge County, Mayville, Beaumont Hotel, 45 Main St. (01/13/88)

WISCONSIN, Eau Claire County, Eau Claire, St. Joseph's Chapel, Sacred Heart Cemetery, Omaha St. (01/14/88)

WISCONSIN, Eau Claire County, Eau Claire, Temple of Free Masonry, 616 Graham Ave. (01/14/88)

The following properties were also entered in the National Register but were excluded from a previous notice:

IDAHO, Oneida County, Malad, Oneida County Courthouse (County Courthouses In Idaho MPS), Court St. (11/27/87)

MASSACHUSETTS, Middlesex County, Cambridge, Harvard Yard Historic District (Cambridge MRA), Harvard Yard bounded by underpass, Broadway and Quincy Sts., Massachusetts Ave., and Peabody St. (12/14/87)

Correction: The property below was erroneously listed on the list dated 12/24/87:

MASSACHUSETTS, Middlesex County, Cambridge, Harvard Square Historic District (Cambridge MRA), Roughly bounded by Harvard, Massachusetts Ave., Mt. Auburn, Winthrop, Bennett, Story, and Church Sts.

The following property has been removed from the National Register of Historic Places effective as follows:

WEST VIRGINIA, Wood County, Parkersburg, West Central WV Community Action Assoc., Inc. (Downtonw Parkersburg MRA), 804 Ann St. (01/05/88)

Multiple Resource Areas are identified by MRA

Multiple Property Submissions are identified by MPS

Thematic Resources are identified by TR

NHL designates a National Historic Landmark



United States Department of the Interior



NATIONAL PARK SERVICE

P.O. BOX 37127

WASHINGTON, D.C. 20013-7127

IN REPLY REFER TO:

JAN 29 1988

The Director of the National Park Service is pleased to inform you that the following properties have been entered in the National Register of Historic Places beginning January 17, 1988 and ending January 23, 1988. For further information call (202) 343-9552.

STATE, County, Vicinity, Property, Address, (Date Listed)

ARIZONA, Yavapai County, Prescott, Kenwill Apartments (Prescott Territorial Buildings MRA), 119--127 E. Goodwin St. (01/21/88)

ARKANSAS, Lincoln County, Relfs Bluff, Mt. Zion Presbyterian Church, AR 81 (01/21/88)
ARKANSAS, Phillips County, Helena, Altman House, 1202 Perry St. (01/21/88)

CALIFORNIA, Los Angeles County, Hollywood, La Belle Tour, 6200 Franklin Ave. (01/22/88)
CALIFORNIA, San Francisco County, San Francisco, Russian Hill--Vallejo Street Crest District, Roughly 1020-1032 Broadway, 1-49 Florence, 1728-1742 Jones, 1-7 Russian Hill Pl., 1629-1715 Taylor, & 1000-1085 Vallejo (01/22/88)
CALIFORNIA, Santa Cruz County, Capitola, Old Riverview Historic District, Blue Gum Ave., Capitola Ave., Riverview Ave., Riverview Dr., and Wharf Rd. (01/22/88)

DISTRICT OF COLUMBIA, Washington, White--Meyer House, 1624 Crescent Pl., NW (01/20/88)

ILLINOIS, Christian County, Taylorville, Taylorville Chautauqua Auditorium, Manners Park (01/21/88)
ILLINOIS, Cook County, Oak Park, Marshall Field and Company Store, 1144 W. Lake St. (01/21/88)
ILLINOIS, Cook County, Tinley Park, Vogt, Karl, Building, 6811 Hickory St. (01/21/88)

LOUISIANA, Catahoula Parish, Trinity, Kirby House, Spencer and Pearl Sts. (01/21/88)
LOUISIANA, St. John the Baptist Parish, LaPlace, Montegut Plantation House, 402 E. Fifth St. (01/21/88)

MISSISSIPPI, Grenada County, Grenada, Grenada Masonic Temple (Grenada MRA), 210 S. Main St. (01/20/88)
MISSISSIPPI, Grenada County, Grenada, Lee-DuBard House (Grenada MRA), 317 Third St. (01/20/88)
MISSISSIPPI, Grenada County, Grenada, Odd Fellows and Confederate Cemetery (Grenada MRA), Corner of Cemetery & Commerce Sts. (01/20/88)
MISSISSIPPI, Grenada County, Grenada, South Main Historic District (Grenada MRA), S. Main St. (01/20/88)
MISSISSIPPI, Grenada County, Grenada, Walthall, Sen. Edward C., House (Grenada MRA), 73 College Blvd. (01/20/88)

NEBRASKA, Lancaster County, Lincoln, Lincoln Liberty Life Insurance Building, 113 N. Eleventh St. (01/19/88)
NEBRASKA, Lancaster County, Lincoln, Metropolitan Apartments, 502 S. Twelfth St.

OHIO, Columbiana County, East Liverpool, Cawood, Richard L., Residence, 2600 St. Clair Ave. (01/21/88)

OHIO, Erie County, Sandusky, Cable Park Historic District, 1103-1234 Wayne St. (01/21/88)

SOUTH CAROLINA, Greenville County, Travelers Rest vicinity, Salmon, George, House, SC 414, 1.8 mi. W of US 25 (01/21/88)

SOUTH CAROLINA, York County, Rock Hill, US Post Office and Courthouse, 102 Main St. (01/21/88)

WISCONSIN, Dane County, Stoughton, Iverson--Johnson House, 327 E. Washington St. (01/21/88)

The following properties were also entered in the National Register but were excluded from a previous notice:

MONTANA, Silver Bow County, Butte vicinity, Ramsay Historic District, 6.5 mi. W of Butte on I 90 (01/14/88)

NEBRASKA, Merrick County, Central City, Hord, Heber, House, 1505 Sixteenth St. (12/07/87)

TEXAS, Harris County, Houston, Anderson, John W., House (Houston Heights MRA), 711 Columbia (01/15/88)

TEXAS, Harris County, Houston, Baring, Otto H., House (Houston Heights MRA), 1030 Rutland (01/15/88)

TEXAS, Harris County, Houston, Burlingame, George L., House (Houston Heights MRA), 1238 Harvard (01/15/88)

TEXAS, Harris County, Houston, Clare, J. H., House (Houston Heights MRA), 939 Arlington (01/15/88)

TEXAS, Harris County, Houston, Copeland, Austin, House I (Houston Heights MRA), 921 Arlington (01/15/88)

TEXAS, Harris County, Houston, Copeland, Austin, House II (Houston Heights MRA), 925 Arlington (01/15/88)

TEXAS, Harris County, Houston, Durham, Jay L., House (Houston Heights MRA), 921 Heights Blvd. (01/15/88)

TEXAS, Harris County, Houston, Fluegel, William F., House (Houston Heights MRA), 1327 Ashland (01/15/88)

TEXAS, Harris County, Houston, House at 1217 Harvard (Houston Heights MRA), 1217 Harvard (01/15/88)

TEXAS, Harris County, Houston, House at 1220 Harvard (Houston Heights MRA), 1220 Harvard (01/15/88)

TEXAS, Harris County, Houston, House at 1435 Heights Boulevard (Houston Heights MRA), 1435 Heights Blvd. (01/15/88)

TEXAS, Harris County, Houston, Kennedy, Marshall W., House (Houston Heights MRA), 1122 Harvard (01/15/88)

TEXAS, Harris County, Houston, Lindenberg, Emil, House (Houston Heights MRA), 1445 Harvard (01/15/88)

TEXAS, Harris County, Houston, McCain, Henry Hicks, House (Houston Heights MRA), 1026 Allston (01/15/88)

TEXAS, Harris County, Houston, Morton Brothers Grocery (Houston Heights MRA), 401 W. Ninth (01/15/88)

TEXAS, Harris County, Houston, Roessler, Charles, House (Houston Heights MRA), 736 Cortlandt (01/15/88)

TEXAS, Harris County, Houston, Shoaf, John H., House (Houston Heights MRA), 2030 Arlington (01/15/88)

Correction: The following properties appeared erroneously on the list dated 11/27/87 and have been corrected to read as follows:

AMERICAN SAMOA, Western Division, A'a Village Site (AS34-33) (11/19/87)

AMERICAN SAMOA, Western Division, Tataga-Matau Fortified Quarry Complex (AS-34-10) (11/19/87)

Multiple Resource Areas are identified by MRA

Multiple Property Submissions are identified by MPS

Thematic Resources are identified by TR

NHL designates a National Historic Landmark



United States Department of the Interior



NATIONAL PARK SERVICE

P.O. BOX 37127

WASHINGTON, D.C. 20013-7127

IN REPLY REFER TO:

FEB 5 1988

The Director of the National Park Service is pleased to inform you that the following properties have been entered in the National Register of Historic Places beginning January 24, 1988 and ending January 30, 1988. For further information call (202) 343-9552.

STATE, County, Vicinity, Property, Address, (Date Listed)

- ARIZONA, Apache County, Maverick vicinity, PS Knoll Lookout Complex (National Forest Fire Lookouts in the Southwestern Region TR), Apache-Sitgreaves National Forest (01/28/88)
- ARIZONA, Apache County, McNary vicinity, Lake Mountain Lookout Complex (National Forest Fire Lookouts in the Southwestern Region TR), Off Vernon McNary Rd. (01/28/88)
- ARIZONA, Cochise County, Elfrida vicinity, Monte Vista Lookout Cabin (National Forest Fire Lookouts in the Southwestern Region TR), Monte Vista Peak (01/28/88)
- ARIZONA, Cochise County, Portal vicinity, Barfoot Lookout Complex (National Forest Fire Lookouts in the Southwestern Region TR), Buena Vista Peak (01/28/88)
- ARIZONA, Cochise County, Portal vicinity, Silver Peak Lookout Complex (National Forest Fire Lookouts in the Southwestern Region TR), Coronado National Forest (01/28/88)
- ARIZONA, Coconino County, Beaver Park vicinity, Promontory Butte Lookout Complex (National Forest Fire Lookouts in the Southwestern Region TR), Rim Rd., Apache-Sitgreaves National Forest (01/28/88)
- ARIZONA, Coconino County, Bellemont vicinity, Volunteer Lookout Cabin (National Forest Fire Lookouts in the Southwestern Region TR), Kaibab National Forest (01/27/88)
- ARIZONA, Coconino County, Big Springs vicinity, Dry Park Lookout Cabin and Storage Sheds (National Forest Fire Lookouts in the Southwestern Region TR), Kaibab National Forest (01/28/88)
- ARIZONA, Coconino County, Big Springs, Big Springs Lookout Tower (National Forest Fire Lookouts in the Southwestern Region TR), Kaibab National Forest (01/28/88)
- ARIZONA, Coconino County, Blue Ridge, Moqui Lookout Cabin (National Forest Fire Lookouts in the Southwestern Region TR), Coconino National Forest (01/28/88)
- ARIZONA, Coconino County, Buck Mountain, Buck Mountain Lookout Tower (National Forest Fire Lookouts in the Southwestern Region TR), Coconino National Forest (01/28/88)
- ARIZONA, Coconino County, Flagstaff vicinity, Woody Mountain Lookout Tower (National Forest Fire Lookouts in the Southwestern Region TR), Rogers Lake (01/28/88)
- ARIZONA, Coconino County, Happy Jack vicinity, Lee Butte Lookout Tower and Cabin (National Forest Fire Lookouts in the Southwestern Region TR), Woods Canyon (01/28/88)
- ARIZONA, Coconino County, Jacob Lake, Jacob Lake Lookout Tower (National Forest Fire Lookouts in the Southwestern Region TR), Grand Canyon Hwy. (01/28/88)
- ARIZONA, Coconino County, Mormon Lake vicinity, Mormon Lake Lookout Cabin (National Forest Fire Lookouts in the Southwestern Region TR), Coconino National Forest (01/28/88)
- ARIZONA, Coconino County, Pumpkin Center vicinity, Kendrick Lookout Cabin (National Forest Fire Lookouts in the Southwestern Region TR), Kaibab National Forest (01/28/88)
- ARIZONA, Coconino County, Twin Lakes, Grandview Lookout Tower and Cabin (National Forest Fire Lookouts in the Southwestern Region TR), Off Coconino Rim Rd. (01/28/88)
- ARIZONA, Gila County, Tonto Village vicinity, Diamond Point Lookout Cabin (National Forest Fire Lookouts in the Southwestern Region TR), Tonto National Forest (01/28/88)

ARIZONA, Graham County, Bonita vicinity, West Peak Lookout Tower (National Forest Fire Lookouts in the Southwestern Region TR), Coronado National Forest (01/28/88)
ARIZONA, Graham County, Old Columbine vicinity, Heliograph Lookout Complex (National Forest Fire Lookouts in the Southwestern Region TR), Coronado National Forest (01/28/88)
ARIZONA, Graham County, Old Columbine vicinity, Webb Peak Lookout Tower (National Forest Fire Lookouts in the Southwestern Region TR), Off AZ 366 (01/28/88)
ARIZONA, Greenlee County, Mogollon Rim, Bear Mountain Lookout Complex (National Forest Fire Lookouts in the Southwestern Region TR), Apache-Sitgreaves National Forest (01/28/88)
ARIZONA, Navajo County, Mogollon Rim, Deer Springs Lookout Complex (National Forest Fire Lookouts in the Southwestern Region TR), Apache-Sitgreaves National Forest (01/28/88)
ARIZONA, Pima County, Tucson vicinity, Lemmon Rock Lookout House (National Forest Fire Lookouts in the Southwestern Region TR), Coronado National Forest (01/28/88)
ARIZONA, Pima County, Tucson, El Encanto Estates Residential Historic District, Roughly bounded by Country Club Rd., Broadway Blvd., Fifth St., & Jones St. (01/29/88)
ARIZONA, Santa Cruz County, Tubac vicinity, Atascosa Lookout House (National Forest Fire Lookouts in the Southwestern Region TR), Coronado National Forest (01/28/88)
ARIZONA, Yavapai County, Camp Wood vicinity, Hyde Mountain Lookout House (National Forest Fire Lookouts in the Southwestern Region TR), Prescott National Forest (01/28/88)
ARIZONA, Yavapai County, Mingus vicinity, Mingus Lookout Complex (National Forest Fire Lookouts in the Southwestern Region TR), Prescott National Forest (01/28/88)
ARIZONA, Yavapai County, Potatoe Patch vicinity, Mount Union Lookout Cabin (National Forest Fire Lookouts in the Southwestern Region TR), Prescott National Forest (01/28/88)

ARKANSAS, Benton County, Bella Vista vicinity, New Home School and Church (Benton County MRA), S of Bella Vista on McKisic Creek Rd. (01/28/88)
ARKANSAS, Benton County, Bella Vista, Blackwell--Paisley Cabin (Benton County MRA), Suits-Us Dr. (01/28/88)
ARKANSAS, Benton County, Bella Vista, Bogan Cabin (Benton County MRA), Cedarcrest Mountain (01/28/88)
ARKANSAS, Benton County, Bella Vista, Deaton Cabin (Benton County MRA), Suits Us Rd. (01/28/88)
ARKANSAS, Benton County, Bella Vista, Lamberton Cabin (Benton County MRA), 8 North Mountain (01/28/88)
ARKANSAS, Benton County, Bella Vista, Pharr Cabin (Benton County MRA), 2 North Mountain (01/28/88)
ARKANSAS, Benton County, Bella Vista, Princedom Cabin (Benton County MRA), Lookout Dr. (01/28/88)
ARKANSAS, Benton County, Bella Vista, Sutherlin Cabin (Benton County MRA), 4 North Mountain (01/28/88)
ARKANSAS, Benton County, Bella Vista, Wonderland Cave (Benton County MRA), Dertmoor Rd. (01/28/88)
ARKANSAS, Benton County, Bentonville vicinity, Breedlove House and Water Tower (Benton County MRA), Rt. 4 (01/28/88)
ARKANSAS, Benton County, Rogers vicinity, James House (Benton County MRA), Rt. 2 (01/28/88)
ARKANSAS, Benton County, Bentonville, Alden House (Benton County MRA), Rt. 1 (01/28/88)
ARKANSAS, Benton County, Bentonville, Benton County Courthouse (Benton County MRA), 106 S.E. A St. (01/28/88)
ARKANSAS, Benton County, Bentonville, Benton County Jail (Benton County MRA), 212 N. Main St. (01/28/88)
ARKANSAS, Benton County, Bentonville, Bentonville High School (Benton County MRA), 410 N.W. Second St. (01/28/88)

ARKANSAS, Benton County, Bentonville, Bentonville Train Station (Benton County MRA), 414 S. Main St. (01/28/88)

ARKANSAS, Benton County, Bentonville, Bertschy House (Benton County MRA), 507 N.W. Fifth St. (01/28/88)

ARKANSAS, Benton County, Bentonville, Blake House (Benton County MRA), 211 S.E. A St. (01/28/88)

ARKANSAS, Benton County, Bentonville, Bogart Hardware Building (Benton County MRA), 112 E. Central (01/28/88)

ARKANSAS, Benton County, Bentonville, Braithwaite House (Benton County MRA), Old Bella Vista Hwy. (01/28/88)

ARKANSAS, Benton County, Bentonville, Craig--Bryan House (Benton County MRA), 307 W. Central (01/28/88)

ARKANSAS, Benton County, Bentonville, Daniels House (Benton County MRA), 902 E. Central (01/28/88)

ARKANSAS, Benton County, Bella Vista, Hagler--Cole Cabin (Benton County MRA), Mt. Pisqua Dr. (01/28/88)

ARKANSAS, Benton County, Bentonville, Henry--Thompson House (Benton County MRA), 302 S.E. Second St. (01/28/88)

ARKANSAS, Benton County, Bentonville, Jackson House (Benton County MRA), 207 W. Central (01/28/88)

ARKANSAS, Benton County, Bentonville, Koons House (Benton County MRA), 409 Fifth St., NW (01/28/88)

ARKANSAS, Benton County, Bentonville, Linebarger House (Benton County MRA), 606 W. Central (01/28/88)

ARKANSAS, Benton County, Bentonville, Macon--Harrison House (Benton County MRA), 309 NE Second St. (01/28/88)

ARKANSAS, Benton County, Bentonville, Maxwell--Hinman House (Benton County MRA), 902 N.W. Second St. (01/28/88)

ARKANSAS, Benton County, Bentonville, Morris House (Benton County MRA), 407 S.W. Fourth St. (01/28/88)

ARKANSAS, Benton County, Bentonville, Rice House (Benton County MRA), 501 N.W. A St. (01/28/88)

ARKANSAS, Benton County, Bentonville, Roy's Office Supply Building (Benton County MRA), 110 E. Central (01/28/88)

ARKANSAS, Benton County, Bentonville, Young, Col., House (Benton County MRA), 1007 S.E. Fifth St. (01/28/88)

ARKANSAS, Benton County, Bethel Heights, Beasley Homestead (Benton County MRA), US 71 (01/28/88)

ARKANSAS, Benton County, Cave Springs, Methodist Church (Benton County MRA), AR 112 and AR 264 (01/28/88)

ARKANSAS, Benton County, Cave Springs, Shores Warehouse (Benton County MRA), Main St. (01/28/88)

ARKANSAS, Benton County, Decatur vicinity, Spavinaw Creek Bridge (Benton County MRA), 4 mi. N of Decatur on CR 29 (01/28/88)

ARKANSAS, Benton County, Garfield vicinity, Markey House (Benton County MRA), Rt. 1 (01/28/88)

ARKANSAS, Benton County, Gentry, Bank of Gentry (Benton County MRA), Main St. (01/28/88)

ARKANSAS, Benton County, Gentry, Carl House (Benton County MRA), 70 Main St. (01/28/88)

ARKANSAS, Benton County, Gentry, Mitchell House (Benton County MRA), 115 N. Nelson (01/28/88)

ARKANSAS, Benton County, Gravette vicinity, Bolin Barn and Smokehouse (Benton County MRA), SE of Gravette on Spavinaw Creek Rd. (01/28/88)

ARKANSAS, Benton County, Gravette, Kindley House (Benton County MRA), 503 Charlotte St. (01/28/88)

ARKANSAS, Benton County, Hiwassee vicinity, Banks House (Benton County MRA), AR 72, W of Hiwassee (01/28/88)

ARKANSAS, Benton County, Hiwassee, Hiwassee Bank Building (Benton County MRA), Main St./AR 279 (01/28/88)

ARKANSAS, Benton County, Logan Community vicinity, Gailey Hollow Farmstead (Benton County MRA), 1/4 mi. E of Logan intersection (01/28/88)

ARKANSAS, Benton County, Logan Community vicinity, McIntyre House (Benton County MRA), Logan Rd. (01/28/88)

ARKANSAS, Benton County, Lowell, Green Barn (Benton County MRA), McClure St. (01/28/88)

ARKANSAS, Benton County, Lowell, Pinkston--Mays Store Building (Benton County MRA), 107-109 Lackson St. (01/28/88)

ARKANSAS, Benton County, Maysville vicinity, Coats School (Benton County MRA), Spavinaw Creek Rd. (01/28/88)

ARKANSAS, Benton County, Maysville, Sellers Farm (Benton County MRA), Old Hwy. on State Line (01/28/88)

ARKANSAS, Benton County, Monte Ne vicinity, Stack Barn (Benton County MRA), AR 94 Spur (01/28/88)

ARKANSAS, Benton County, Norwood Community vicinity, Norwood School (Benton County MRA), Norwood Rd. and AR 16 (01/28/88)

ARKANSAS, Benton County, Osage Mills, Council Grove Methodist Church (Benton County MRA), Osage Mills Rd. (01/28/88)

ARKANSAS, Benton County, Osage Mills, Osage Mills Dam (Benton County MRA), N of Osage Mills on Little Osage Creek (01/28/88)

ARKANSAS, Benton County, Osage Mills, Piercy Farmstead (Benton County MRA), Osage Mills Rd. (01/28/88)

ARKANSAS, Benton County, Osage Mills, Rife Farmstead (Benton County MRA), Osage Mills Rd. (01/28/88)

ARKANSAS, Benton County, Pea Ridge vicinity, Shady Grove School (Benton County MRA), AR 94 (01/28/88)

ARKANSAS, Benton County, Pea Ridge, Miller Homestead (Benton County MRA), 1/2 mi. E AR 94 (01/28/88)

ARKANSAS, Benton County, Rogers, Blackburn House (Benton County MRA), 220 N. Fourth St. (01/28/88)

ARKANSAS, Benton County, Rogers, Bryan House No. 2 (Benton County MRA), 321 E. Locust St. (01/28/88)

ARKANSAS, Benton County, Rogers, Campbell House (Benton County MRA), 714 W. Third St. (01/28/88)

ARKANSAS, Benton County, Rogers, Drane House (Benton County MRA), 1004 S. First St. (01/28/88)

ARKANSAS, Benton County, Rogers, Freeman--Felker House (Benton County MRA), 318 W. Elm St. (01/28/88)

ARKANSAS, Benton County, Rogers, Kefauver House (Benton County MRA), 224 W. Cherry St. (01/28/88)

ARKANSAS, Benton County, Rogers, Lane Hotel (Benton County MRA), 121 W. Poplar St. (01/28/88)

ARKANSAS, Benton County, Rogers, Lillard--Sprague House (Benton County MRA), Pleasant Grove Rd. (01/28/88)

ARKANSAS, Benton County, Rogers, Merrill House (Benton County MRA), 617 S. Sixth (01/28/88)

ARKANSAS, Benton County, Rogers, Myler House (Benton County MRA), 315 N. Third St. (01/28/88)

ARKANSAS, Benton County, Rogers, Parks--Reagan House (Benton County MRA), 410 W. Poplar St. (01/28/88)

ARKANSAS, Benton County, Rogers, Raney House (Benton County MRA), 1331 Monte Ne (01/28/88)
ARKANSAS, Benton County, Rogers, Rife House (Benton County MRA), 1515 S. Eighth St. (01/28/88)
ARKANSAS, Benton County, Rogers, Rogers City Hall (Benton County MRA), 202 W. Elm St.
(01/28/88)
ARKANSAS, Benton County, Rogers, Rogers Post Office Building (Benton County MRA), 120 W. Poplar
St. (01/28/88)
ARKANSAS, Benton County, Rogers, Stroud House (Benton County MRA), 204 S. Third St. (01/28/88)
ARKANSAS, Benton County, Rogers, Vinson House (Benton County MRA), 1016 S. Fourth (01/28/88)
ARKANSAS, Benton County, Rogers, Walnut Street Historic District (Benton County MRA), Walnut St.
(01/28/88)
ARKANSAS, Benton County, Siloam Springs vicinity, Gypsy Camp Historic District (Benton County
MRA), Off AR 59 (01/28/88)
ARKANSAS, Benton County, Siloam Springs vicinity, Illinois River Bridge (Benton County MRA), 6 mi.
E of Siloam Springs (01/28/88)
ARKANSAS, Benton County, Siloam Springs, Bartell, Fred, House (Benton County MRA), 324 E. Twin
Springs St. (01/28/88)
ARKANSAS, Benton County, Siloam Springs, Bratt--Smiley House (Benton County MRA), University
and Broadway (01/28/88)
ARKANSAS, Benton County, Siloam Springs, Connelly--Harrington House (Benton County MRA), 115 E.
University (01/28/88)
ARKANSAS, Benton County, Siloam Springs, Duckworth--Williams House (Benton County MRA), 103 S.
College (01/28/88)
ARKANSAS, Benton County, Siloam Springs, First National Bank (Benton County MRA), 109 E.
University (01/28/88)
ARKANSAS, Benton County, Siloam Springs, German Builder's House (Benton County MRA), 315 E.
Central (01/28/88)
ARKANSAS, Benton County, Siloam Springs, House at 305 E. Ashley (Benton County MRA), 305 E.
Ashley (01/28/88)
ARKANSAS, Benton County, Siloam Springs, Maxwell--Sweet House (Benton County MRA), 114 S.
College (01/28/88)
ARKANSAS, Benton County, Siloam Springs, Quell House (Benton County MRA), 222 S. Wright
(01/28/88)
ARKANSAS, Benton County, Siloam Springs, Siloam Springs City Park (Benton County MRA),
Downtown Siloam Springs (01/28/88)
ARKANSAS, Benton County, Siloam Springs, Siloam Springs Train Station (Benton County MRA), E.
Jefferson (01/28/88)
ARKANSAS, Benton County, Siloam Springs, Stockton Building (Benton County MRA), 113 N. Broadway
(01/28/88)
ARKANSAS, Benton County, Siloam Springs, Thurmond House (Benton County MRA), 407 Britt
(01/28/88)
ARKANSAS, Benton County, Springdale, McCleod House (Benton County MRA), Rt. 1 (01/28/88)
ARKANSAS, Benton County, Springtown, Wasson House (Benton County MRA), Main St. (01/28/88)
ARKANSAS, Benton County, Sulphur Springs, Jones House (Benton County MRA), 220 Bush St.
(01/28/88)
ARKANSAS, Benton County, Sulphur Springs, Shiloh House (Benton County MRA), Off Kibler St.
(01/28/88)
ARKANSAS, Benton County, Tontitown vicinity, Osage Creek Bridge (Benton County MRA), 4/2 mi. N
of Tontitown (01/28/88)

ARKANSAS, Benton County, Vaughn vicinity, Douglas House (Benton County MRA), 8 mi. off of AR 12 (01/28/88)

ARKANSAS, Garland County, Hot Springs, Hot Springs High School, Oak St. between Orange and Olive Sts. (01/28/88)

CALIFORNIA, Los Angeles County, Los Angeles, South Serrano Avenue Historic District, 400 blk. of S. Serrano Ave. (01/28/88)

COLORADO, Boulder County, Estes Park vicinity, Thunder Lake Patrol Cabin (Rocky Mountain National Park MRA), Thunder Lake (01/29/88)

COLORADO, Boulder County, Estes Park vicinity, Wild Basin House (Rocky Mountain National Park MRA), Wild Basin (01/29/88)

COLORADO, Boulder County, Estes Park vicinity, Wild Basin Ranger Station and House (Rocky Mountain National Park MRA), Wild Basin (01/29/88)

COLORADO, Denver County, Denver, Bats Grocery Store, 4336 Clayton St. (01/28/88)

COLORADO, Grand County, Estes Park vicinity, Timber Creek Campground Comfort Station No. 245 (Rocky Mountain National Park MRA), Timber Creek Campground (01/29/88)

COLORADO, Grand County, Estes Park vicinity, Timber Creek Campground Comfort Station No. 246 (Rocky Mountain National Park MRA), Timber Creek Campground (01/29/88)

COLORADO, Grand County, Estes Park vicinity, Timber Creek Campground Comfort Station No. 247 (Rocky Mountain National Park MRA), Timber Creek Campground (01/29/88)

COLORADO, Grand County, Estes Park vicinity, Timber Creek Road Camp Storage Building (Rocky Mountain National Park MRA), Timber Creek Rd. (01/29/88)

COLORADO, Grand County, Estes Park vicinity, Timberline Cabin (Rocky Mountain National Park MRA), Fall River Rd. (01/29/88)

COLORADO, Grand County, Grand Lake vicinity, Dutchtown (Rocky Mountain National Park MRA), Ditch Rd. (01/29/88)

COLORADO, Larimer County, Estes Park vicinity, Bear Lake Comfort Station (Rocky Mountain National Park MRA), Bear Lake (01/29/88)

COLORADO, Larimer County, Estes Park vicinity, Bear Lake Ranger Station (Rocky Mountain National Park MRA), Bear Lake (01/29/88)

COLORADO, Larimer County, Estes Park vicinity, Fall River Entrance Historic District (Rocky Mountain National Park MRA), Fall River Entrance (01/29/88)

COLORADO, Larimer County, Estes Park vicinity, Fall River Pass Ranger Station (Rocky Mountain National Park MRA), Fall River Pass (01/29/88)

COLORADO, Larimer County, Estes Park vicinity, Fern Lake Patrol Cabin (Rocky Mountain National Park MRA), Fern Lake (01/29/88)

CONNECTICUT, New Haven County, New Haven, Winchester Repeating Arms Company Historic District, Roughly bounded by Sherman Pkwy., Ivy St., Mansfield St., Admiral St., and Sachem St. (01/28/88)

DELAWARE, Kent County, Felton, Felton Historic District, Roughly bounded by North, Walnut, Butterworth, Main, and Niles Sts. (01/26/88)

DELAWARE, New Castle County, Newark vicinity, Poplar Hall, 3176 Denny Rd. (01/26/88)

DELAWARE, New Castle County, Wilmington vicinity, Breck's Mill Area--Henry Clay Village Historic District (Boundary Increase--Decrease), Rising Sun La. and Kennett Pike (01/25/88)

ILLINOIS, Peoria County, Peoria, Peace and Harvest, Jefferson and Hamilton Sts. (01/25/88)

KENTUCKY, Greenup County, Greenup, Front Street District (Greenup MRA), Front St. (01/27/88)

KENTUCKY, Greenup County, Greenup, Greenup Masonic Lodge (Greenup MRA), 314 Main St.
(01/27/88)

KENTUCKY, Greenup County, Greenup, KY 2541 Bridge (Greenup MRA), Main St. over Little Sandy
River (01/27/88)

KENTUCKY, Greenup County, Greenup, Kouns--Hoffman House (Greenup MRA), 208 Jefferson St.
(01/27/88)

KENTUCKY, Greenup County, Greenup, McKee House (Greenup MRA), 1023 Riverside Dr. (01/27/88)

KENTUCKY, Greenup County, Greenup, Methodist Episcopal Church South (Greenup MRA), Main St.
(01/27/88)

KENTUCKY, Greenup County, Greenup, South Greenup District (Greenup MRA), Roughly bounded by
the C & O Railroad, Laurel St., Seaton Ave., and Washington St. (01/27/88)

KENTUCKY, Greenup County, Greenup, Warnock House (Greenup MRA), 404 Harrison (01/27/88)

KENTUCKY, Greenup County, Greenup, West Main Street District (Greenup MRA), W. Main St.
(01/27/88)

KENTUCKY, Greenup County, Greenup, Worthington, Col., House (Greenup MRA), US 23 at Academy
Rd. (01/27/88)

LOUISIANA, Beauregard Parish, Dry Creek, Dry Creek High School Building, LA 113 (01/28/88)

MASSACHUSETTS, Franklin County, Shelburne and Buckland, Shelburne Falls Historic District, Bridge
and State Sts. (01/28/88)

MASSACHUSETTS, Worcester County, East Douglas, Jenckes, E. N., Store, Main St. (01/28/88)

MASSACHUSETTS, Worcester County, Winchendon, Murdock School, Murdock Ave. (01/28/88)

MONTANA, Silver Bow County, Butte, Hawthorne Grade School (Suburban Schools in Butte TR), 3500
White Way (01/25/88)

MONTANA, Silver Bow County, Butte, Longfellow Grade School (Suburban Schools in Butte TR), 1629
Roosevelt Ave. (01/25/88)

MONTANA, Silver Bow County, Butte, Madison Grade School (Suburban Schools in Butte TR), 45 E.
Greenwood (01/25/88)

NEW MEXICO, Catron County, Bearwallow Park, Bearwallow Mountain Lookout Cabins and Shed
(National Forest Fire Lookouts in the Southwestern Region TR), Bearwallow Lookout Rd., Gila
National Forest (01/28/88)

NEW MEXICO, Catron County, Black Mountain, Black Mountain Lookout Cabin (National Forest Fire
Lookouts in the Southwestern Region TR), Gila National Forest (01/28/88)

NEW MEXICO, Catron County, El Caso Lake, El Caso Lookout Complex (National Forest Fire Lookouts
in the Southwestern Region TR), Gila National Forest (01/28/88)

NEW MEXICO, Catron County, Mangas vicinity, Mangas Mountain Lookout Complex (National Forest
Fire Lookouts in the Southwestern Region TR), Mangas Mountain (01/28/88)

NEW MEXICO, Catron County, Mogollon Baldy Peak, Mogollon Baldy Lookout Cabin (National Forest
Fire Lookouts in the Southwestern Region TR), Gila National Forest (01/28/88)

NEW MEXICO, Grant County, Reeds Peak, Reeds Peak Lookout Tower (National Forest Fire Lookouts
in the Southwestern Region TR), Squeaky Spring, Gila National Forest (01/28/88)

NEW MEXICO, Lincoln County, Ruidoso, Ruidoso Lookout Tower (National Forest Fire Lookouts in the
Southwestern Region TR), Lincoln National Forest (01/27/88)

NEW MEXICO, Lincoln County, Villa Madonna vicinity, Monjeau Lookout (National Forest Fire Lookouts in the Southwestern Region TR), Lincoln National Forest (01/27/88)
NEW MEXICO, Otero County, Clouderoft vicinity, Wofford Lookout Complex (National Forest Fire Lookouts in the Southwestern Region TR), Lincoln National Forest (01/28/88)
NEW MEXICO, Otero County, Long Canyon vicinity, Carrisa Lookout Complex (National Forest Fire Lookouts in the Southwestern Region TR), Lincoln National Forest (01/28/88)
NEW MEXICO, Otero County, Sacramento vicinity, Weed Lookout Tower (National Forest Fire Lookouts in the Southwestern Region TR), Lincoln National Forest (01/28/88)
NEW MEXICO, Otero County, Weed vicinity, Bluewater Lookout Complex (National Forest Fire Lookouts in the Southwestern Region TR), Lincoln National Forest (01/28/88)
NEW MEXICO, Rio Arriba County, Cebolla vicinity, Canjilon Mountain Lookout Cabin (National Forest Fire Lookouts in the Southwestern Region TR), Carson National Forest (01/28/88)
NEW MEXICO, San Miguel County, La Cueva vicinity, Glorieta Baldy Lookout Tower (National Forest Fire Lookouts in the Southwestern Region TR), Santa Fe National Forest (01/27/88)
NEW MEXICO, Sierra County, Hillsboro vicinity, Hillsboro Peak Lookout Tower and Cabin (National Forest Fire Lookouts in the Southwestern Region TR), Gila National Forest (01/28/88)

NORTH CAROLINA, Guildford County, High Point, Kirkman, O. Arthur, House and Outbuildings, 501 W. High St. (01/28/88)

OHIO, Delaware County, Delaware, Neff, Edward E., House, 123 N. Franklin St. (01/28/88)
OHIO, Franklin County, Canal Winchester, Chaney, O. P., Grain Elevator, West Oak and N. High Sts. (01/28/88)
OHIO, Franklin County, Canal Winchester, Columbus, Hocking Valley and Toledo Railway Depot, 100 N. High St.(01/28/88)

PENNSYLVANIA, Chester County, Kennett Square vicinity, Wickersham, Gideon, Farmstead, 750 Northbrook Rd. (01/30/88)

WISCONSIN, Waukesha County, Oconomowoc, Peck, Clarence, Residence, 430 and 434 N. Lake Rd. (01/28/88)

The following properties were also entered in the National Register but were excluded from a previous notice:

CONNECTICUT, New Haven County, Milford, Milford Point Hotel, Milford Point Rd. (01/22/88)
CONNECTICUT, New London County, Norwich-Preston, Norwich Hospital District, CT 12 (01/22/88)
CONNECTICUT, Tolland County, Coventry, Strong House, 2382 South St. (01/15/88)

MAINE, Cumberland County, South Portland, Spring Point Ledge Light Station (Light Stations of Maine MPS), Spring Point Ledge, Portland Harbor (01/21/88)
MAINE, Hancock County, Bass Harbor vicinity, Bass Harbor Head Light Station (Light Stations of Maine MPS), Bass Harbor Head (01/21/88)
MAINE, Hancock County, Swans Island vicinity, Burnt Coat Harbor Light Station (Light Stations of Maine MPS), Hockamock Head (01/21/88)
MAINE, Hancock County, Winter Harbor vicinity, Egg Rock Light Station (Light Stations of Maine MPS), Egg Rock, in Frenchman Bay (01/21/88)
MAINE, Knox County, Isle Au Haut vicinity, Isle Au Haut Light Station (Light Stations of Maine MPS), Robinson Point (01/21/88)

MAINE, Knox County, North Haven vicinity, Goose Rocks Light Station (Light Stations of Maine MPS), East Entrance, Fox Islands Thorofare (01/21/88)
MAINE, Knox County, Vinalhaven vicinity, Heron Neck Light Station (Light Stations of Maine MPS), Heron Neck, Greens Island (01/21/88)
MAINE, Lincoln County, Boothbay Harbor vicinity, Ram Island Light Station (Light Stations of Maine MPS), Ram Island, Boothbay Harbor (01/21/88)
MAINE, Sagadahoc County, Bath vicinity, Doubling Point Light Station (Light Stations of Maine MPS), W side of Arrowsic Island (01/21/88)
MAINE, Sagadahoc County, Bath vicinity, Kennebec River Light Station (Light Stations of Maine MPS), Fiddler Reach, Arrowsic Island (01/21/88)
MAINE, Sagadahoc County, Georgetown vicinity, Perkins Island Light Station (Light Stations of Maine MPS), Perkins Island (01/21/88)
MAINE, Sagadahoc County, Phippsburg vicinity, Squirrel Point Light Station (Light Stations of Maine MPS), Squirrel Point, Arrowsic Island (01/21/88)
MAINE, Washington County, Calais vicinity, Whitlocks Mill Light Station (Light Stations of Maine MPS), S bank of St. Croix River (01/21/88)
MAINE, York County, Biddeford Pool vicinity, Wood Island Light Station (Light Stations of Maine MPS), E side of Wood Island (01/21/88)

NEW HAMPSHIRE, Cheshire County, Harrisville, Acre (The) (Harrisville MRA), S of lower Harrisville village at S-curve in road to Dublin (01/14/88)
NEW HAMPSHIRE, Cheshire County, Harrisville, Adams Farm (Harrisville MRA), Off MacVeagh Rd. near Fasnacloich (01/14/88)
NEW HAMPSHIRE, Cheshire County, Harrisville, Adams, John, Homestead--Wellscroft, W of Sunset Hill Rd. (01/14/88)
NEW HAMPSHIRE, Cheshire County, Harrisville, Aldworth Manor (Harrisville MRA), On hill above IP-14, N side of Chesham-Harrisville Rd. (01/14/88)
NEW HAMPSHIRE, Cheshire County, Harrisville, Bancroft, Timothy, House (Harrisville MRA), N side of access road to Mosquitobush, off Tolman Pond Rd. (01/14/88)
NEW HAMPSHIRE, Cheshire County, Harrisville, Beal, Persia, House (Harrisville MRA), N side of Chesham Rd., W of IP-13 (01/14/88)
NEW HAMPSHIRE, Cheshire County, Harrisville, Beech Hill Summer Home District (Harrisville MRA), Roughly Venable, Appleton and Old Harrisville Rds. (01/14/88)
NEW HAMPSHIRE, Cheshire County, Harrisville, Bemis, Elbridge G., House (Harrisville MRA), Chesham Rd. (01/14/88)
NEW HAMPSHIRE, Cheshire County, Harrisville, Bemis, George, House (Harrisville MRA), Chesham Rd. (01/14/88)
NEW HAMPSHIRE, Cheshire County, Harrisville, Cheever, George, Farm (Harrisville MRA), Intersection of Nelson and Tolman Pond (01/14/88)
NEW HAMPSHIRE, Cheshire County, Harrisville, Clymer House (Harrisville MRA), Off Tolman Pond Rd. at end of entry road (01/14/88)
NEW HAMPSHIRE, Cheshire County, Harrisville, Eaton, Moses, Jr., House (Harrisville MRA), NH 137 at Sargent Camp Rd. (01/14/88)
NEW HAMPSHIRE, Cheshire County, Harrisville, Farwell, Corban C., Homestead (Harrisville MRA), N side of Childs Bog Rd. (01/14/88)
NEW HAMPSHIRE, Cheshire County, Harrisville, Fasnacloich (Harrisville MRA), Four Hill Rd. N of Dublin town line (01/14/88)
NEW HAMPSHIRE, Cheshire County, Harrisville, Gilcrest Homestead (Harrisville MRA), NH 137(01/14/88)
NEW HAMPSHIRE, Cheshire County, Harrisville, Glencrest (Harrisville MRA), NH 137 (01/14/88)

NEW HAMPSHIRE, Cheshire County, Harrisville, Kendall Cottage (Harrisville MRA), N side of Silver Lake Rd. (01/14/88)

NEW HAMPSHIRE, Cheshire County, Harrisville, Needham House (Harrisville MRA), Meadow Rd. (01/14/88)

NEW HAMPSHIRE, Cheshire County, Harrisville, Point Comfort (Harrisville MRA), S. Skatutakee Rd. (01/14/88)

NEW HAMPSHIRE, Cheshire County, Harrisville, Raubold House (Harrisville MRA), N side of Chesham Rd. W of IP-9A (01/14/88)

NEW HAMPSHIRE, Cheshire County, Harrisville, Silver Lake Farm (Harrisville MRA), Between Silver Lake and Seaver Rds. near intersection with Old Nelson Rd. (01/14/88)

NEW HAMPSHIRE, Cheshire County, Harrisville, Smith—Mason Farm (Harrisville MRA), NW of Meadow and Old Roxbury Rds. intersection (01/14/88)

NEW HAMPSHIRE, Cheshire County, Harrisville, Stationmaster's House (Harrisville MRA), Jaquith Rd. (01/14/88)

NEW HAMPSHIRE, Cheshire County, Harrisville, Townsend, Jabez, House (Harrisville MRA), E. Harrisville and Cherry Hill Rds. (01/14/88)

NEW HAMPSHIRE, Cheshire County, Harrisville, Wildwood Cottage (Harrisville MRA), S of access road to Mosquitobush, off Tolman Pond Rd. (01/14/88)

NEW HAMPSHIRE, Cheshire County, Harrisville, Willard Homestead (Harrisville MRA), Sunset Hill Ave. (01/14/88)

NEW HAMPSHIRE, Rockingham County, Danville, Elm Farm, 599 Main St. (01/22/88)

The following properties were removed from the National Register effective as follows:

SOUTH DAKOTA, Minnehaha County, Sious Falls, Blackstone Court Apartments, 303 W. Twelfth St.

SOUTH DAKOTA, Turner County, Hurley, I.O.O.F. Hall, Hurley Lodge No. 75, Center Ave.

WASHINGTON, King County, Enumclaw, Enumclaw High School, 2222 Porter St.

WASHINGTON, Spokane County, Spokane, Hyde Building and Annex, W. 61 $\frac{1}{2}$ Riverside Ave.

Additional information has been accepted for the properties below effective as follows:

NEW HAMPSHIRE, Cheshire County, Harrisville, Harrisville Village District (Harrisville MRA), Roughly Prospect, Grove, Cheshire, Main, School, Island, and Water Sts. (01/14/88)

Multiple Resource Areas are identified by MRA
 Multiple Property Submissions are identified by MPS
 Thematic Resources are identified by TR
 NHL designates a National Historic Landmark



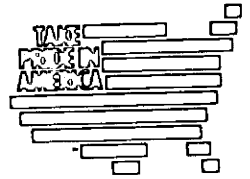
IN REPLY REFER TO:

United States Department of the Interior

NATIONAL PARK SERVICE

P.O. BOX 37127

WASHINGTON, D.C. 20013-7127



FEB 12 1988

The Director of the National Park Service is pleased to inform you that the following properties have been entered in the National Register of Historic Places beginning January 31, 1988 and ending February 06, 1988. For further information call (202) 343-9552.

State, County, Vicinity, Property, Address, (Date Listed)

ILLINOIS, Cook County, Chicago, Tri-Taylor Historic District (Boundary Increase), Roughly bounded on the N by Oakley, Harrison and Claremont Sts. and on the SE by Taylor and Oakley Sts. (02/03/88)

ILLINOIS, Madison County, Troy, Jarvis, William W., House, 317 E. Center St. (02/03/88)

KENTUCKY, Grayson County, Caneyville vicinity, Walnut Grove School, Walnut Grove Rd. (02/02/88)

MAINE, Hancock County, Sargentville vicinity, Pumpkin Island Light Station (Light Stations of Maine MPS), Pumpkin Island, Eggemoggin Reach (02/01/88)

MAINE, Hancock County, Winter Harbor vicinity, Winter Harbor Light Station (Light Stations of Maine MPS), Mark Island, Winter Harbor (02/01/88)

MISSOURI, Carter County, Eastwood vicinity, Phillips Bay Mill (23CT235), (02/03/88)

MISSOURI, Carter County, Hunter vicinity, Kelley, Isaac, Site (23CT111 and 23CT1) (02/04/88)

MISSOURI, Shannon County, Alley Spring vicinity, Culpepper—Pummil Site (23SH14/55), (02/03/88)

MISSOURI, Shannon County, Eminence vicinity, Pulltite Site (23SH94), (02/04/88)

MONTANA, Dawson County, Glendive, Bell Street Bridge (Glendive MRA), W. Bell St. (02/03/88)

MONTANA, Dawson County, Glendive, Blackstock Residence (Glendive MRA), 217 W. Towne (02/03/88)

MONTANA, Dawson County, Glendive, First Methodist Episcopal Church and Parsonage (Glendive MRA), 209 N. Kendrick (02/03/88)

MONTANA, Dawson County, Glendive, Glendive City Water Filtration Plant (Glendive MRA), 420 W. Bell St. (02/03/88)

MONTANA, Dawson County, Glendive, Glendive Heat, Light and Power Company Power Plant (Glendive MRA), Clough St. (02/03/88)

MONTANA, Dawson County, Glendive, McCone Residence (Glendive MRA), 218 W. Towne (02/03/88)

MONTANA, Dawson County, Glendive, Merrill Avenue Historic District (Glendive MRA), W side of Merrill Ave. between S. Douglas St. and W. Clement St., E side of Merrill Ave. between W. Towne and W. Clement (02/03/88)

MONTANA, Dawson County, Glendive, Northern Pacific Railroad Settling Tanks (Glendive MRA), Towne and Clough St. (02/03/88)

MONTANA, Dawson County, Glendive, Sacred Heart Church (Glendive MRA), 316 W. Benham (02/03/88)

MONTANA, Dawson County, Glendive, US Post Office (Glendive MRA), 221 N. Kendrick (02/03/88)

OHIO, Miami County, Elizabeth Township, Sheets, Andrew, House, 6880 LaFevre Rd. (02/01/88)

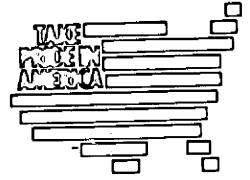
WEST VIRGINIA, Greenbrier County, Lewisburg, Confederate Cemetery at Lewisburg, Maple St. and US 60, Library Park (02/02/88)
WEST VIRGINIA, Greenbrier County, Lewisburg, South Church Street Historic District, S. Church St. (02/02/88)
WEST VIRGINIA, Hampshire County, Three Churches, Scanlon Farm, Three Churches Run Rd. (02/03/88)
WEST VIRGINIA, Jefferson County, Harpers Ferry vicinity, Strider Farm, WV 27 (02/01/88)
WEST VIRGINIA, Kanawha County, Charleston, Starks, Samuel, House, 413 Shrewsbury St. (02/01/88)
WEST VIRGINIA, Kanawha County, St. Albans, Bank of St. Albans Building, 80 Olde Main Plaza (02/01/88)
WEST VIRGINIA, Monongalia County, Westover, St. Mary's Orthodox Church, W. Park and Holland Aves. (02/03/88)

The following properties were also entered in the National Register but were excluded from a previous notice:

MARYLAND, Charles County, Hughesville vicinity, Truman's Place, Gallant Green Rd. (01/20/88)
MONTANA, Gallatin County, Bozeman, Gallatin County High School (Bozeman MRA), 404 W. Main (01/22/88)
MONTANA, Gallatin County, Bozeman, Harris House (Bozeman MRA), 502 W. Mendenhall (01/22/88)
MONTANA, Gallatin County, Bozeman, Hines House (Bozeman MRA), 420 W. College (01/22/88)
MONTANA, Gallatin County, Bozeman, House at 714 North Tracy (Bozeman MRA), 714 N. Tracy (01/22/88)
MONTANA, Gallatin County, Bozeman, House at 818 South Eighth, 818 S. Eighth (01/22/88)
MONTANA, Gallatin County, Bozeman, Johnson House (Bozeman MRA), 506 N. Bozeman (01/22/88)
MONTANA, Gallatin County, Bozeman, Peterson House (Bozeman MRA), 216 N. Wallace (01/22/88)



United States Department of the Interior



NATIONAL PARK SERVICE

P.O. BOX 37127

WASHINGTON, D.C. 20013-7127

IN REPLY REFER TO:

FEB 19 1988

The Director of the National Park Service is pleased to inform you that the following properties have been entered in the National Register of Historic Places beginning February 07, 1988 and ending February 13, 1988. For further information call (202) 343-9552.

State, County, Vicinity, Property, Address, (Date Listed)

- ALABAMA, Mobile County, Kushla vicinity, Magee, Jacob, House, CR 45 N of Kushla McLeod Rd. (02/12/88)
- ALABAMA, Mobile County, Mobile, Azalea Court Apartments, 1820 Old Government St. (02/11/88)
- ALABAMA, Mobile County, Mon Louis Island vicinity, Austin, Hiram B., House, AL 163 at 12 mi. marker (02/11/88)
- ARIZONA, Graham County, Safford, Arizona Bank and Trust (Safford MRA), 429 Main (02/09/88)
- ARIZONA, Graham County, Safford, Bingham, Richard, House (Safford MRA), 1208 Ninth Ave. (02/09/88)
- ARIZONA, Graham County, Safford, Brooks, Paul, House (Safford MRA), 1033 Fifth Ave. (02/09/88)
- ARIZONA, Graham County, Safford, Buena Vista Hotel (Safford MRA), 322 Main (02/09/88)
- ARIZONA, Graham County, Safford, Cross, T. D., House (Safford MRA), 918 First Ave. (02/09/88)
- ARIZONA, Graham County, Safford, Davis, William Charles, House (Safford MRA), 301 Eleventh St. (02/09/88)
- ARIZONA, Graham County, Safford, Horowitz, Joe, House (Safford MRA), 118 Main (02/09/88)
- ARIZONA, Graham County, Safford, House at 611 Third Avenue (Safford MRA), 611 Third Ave. (02/09/88)
- ARIZONA, Graham County, Safford, O'Brien, Mathew, House (Safford MRA), 615 First Ave. (02/09/88)
- ARIZONA, Graham County, Safford, Olney, George A., House (Safford MRA), 1104 Central (02/09/88)
- ARIZONA, Graham County, Safford, Packer, Alonzo Hamilton, House (Safford MRA), 1203 Central (02/09/88)
- ARIZONA, Graham County, Safford, Ridgeway, David, House (Safford MRA), 928 Central (02/09/88)
- ARIZONA, Graham County, Safford, Safford High School (Safford MRA), 520 Eleventh St. (02/09/88)
- ARIZONA, Graham County, Safford, Southern Pacific Railroad Depot (Safford MRA), 808 Central (02/09/88)
- ARIZONA, Graham County, Safford, Talley, Hugh, House (Safford MRA), 1114 Third Ave. (02/09/88)
- ARIZONA, Graham County, Safford, Talley, William, House (Safford MRA), 219 Eleventh St. (02/09/88)
- ARIZONA, Graham County, Safford, Welker, James R., House (Safford MRA), 1127 Central (02/09/88)
- ARIZONA, Graham County, Safford, Wickersham, David, House (Safford MRA), 1101 Fifth Ave. (02/09/88)
- ARIZONA, Graham County, Safford, Williams, Dan, House (Safford MRA), 603 Relation (02/09/88)
- ARIZONA, Graham County, Safford, Wilson, J. Mark, House (Safford MRA), 712 Relation (02/09/88)
- ARIZONA, Yavapai County, Prescott, Santa Fe, Prescott and Phoenix Railroad Depot, Cortez St. (02/08/88)

COLORADO, Denver County, Denver, Hendrie and Bolthoff Warehouse Building, 1743 Wazee (02/09/88)

LOUISIANA, DeSoto Parish, Grand Cane, Bank of Grand Cane, US 171 (02/11/88)

LOUISIANA, DeSoto Parish, Mansfield vicinity, Guy House, Off LA 513, 5 mi. S of Mansfield (02/11/88)

LOUISIANA, East Baton Rouge Parish, Zachary vicinity, Fairhaven Plantation House, 18630 Samuel Rd. (02/11/88)

LOUISIANA, Natchitoches County, Robeline, Robeline Methodist Church, Texas St., LA 6 (02/11/88)

LOUISIANA, Vermilion Parish, Abbeville, St. Mary Magdalen Church, Rectory, and Cemetery, Pere Megret and Main St. (02/11/88)

LOUISIANA, Webster Parish, Minden, Bank of Minden, 605 Main St. (02/11/88)

MASSACHUSETTS, Berkshire County, Adams, Hoosac Street School, 20 Hoosac St. (02/10/88)

MASSACHUSETTS, Essex County, Danvers, Fox Hill School, 81 Water St. (02/10/88)

MASSACHUSETTS, Franklin County, Charlemont, Charlemont Village Historic District, MA 2 (Main St.) between South St. & Harmont St. (02/10/88)

MASSACHUSETTS, Middlesex County, Cambridge, Gale, George, House (Cambridge MRA), 14--16 Clinton St. (02/10/88)

MASSACHUSETTS, Suffolk County, Boston, District 13 Police Station, 28 Seaverns Ave. (02/10/88)

MICHIGAN, Wayne County, Highland Park, Highland Heights--Stevens' Subdivision Historic District, Bounded by Woodward Ave., the alley S of E. Buena Vista Ave., Oakland Ave., and the alley S of Massachusetts Ave. (02/08/88)

MICHIGAN, Manistee County, Onekama, Manistee County Courthouse Fountain, Onekama Village Park (02/08/88)

MICHIGAN, Wayne County, Highland Park, Highland Heights--Stevens' Subdivision Historic District, Bounded by Woodward Ave., the alley S of E. Buena Vista Ave., Oakland Ave., and the alley S of Massachusetts Ave. (02/08/88)

MICHIGAN, Wayne County, Highland Park, Medbury's--Grove Lawn Subdivisions Historic District, Roughly bounded by Hamilton Ave., the alley S of Louise Ave., Woodward Ave., and the alley S of Puritan Ave. (02/08/88)

NEW JERSEY, Monmouth County, Wrightsville vicinity, Merino Hill House and Farm, Allentown--Clarksburg Rd., CR 524 (02/11/88)

NEW YORK, Franklin County, Saranac Lake, Berkeley Square Historic District, 30--84 Main St., 2--29 Broadway (02/11/88)

NEW YORK, Livingston County, Sonyea vicinity, Black and White Farm Barn, 7420 Dansville--Mt. Morris Rd., NY 36 (02/08/88)

NEW YORK, Suffolk County, Montauk, Montauk Tennis Auditorium, Flamingon Ave. and Edjemere St. (02/08/88)

NEW YORK, Yates County, Dresden, Ingersoll, Robert, Birthplace, Main St. (02/11/88)

NORTH CAROLINA, Craven County, New Bern, Riverside Historic District, Roughly bounded by N. Craven St., North Ave., E St., and Guion St. (02/09/88)

NORTH CAROLINA, Duplin County, Magnolia vicinity, Dickson, Robert, Farm, E. side of SR 1917 (02/08/88)

NORTH CAROLINA, Wayne County, Mount Olive, Southerland--Burnette House, 201 N. Chestnut St. (02/08/88)

OHIO, Cuyahoga County, Cleveland, Glidden, Francis K., House, 1901 Ford Dr. (02/08/88)
OHIO, Cuyahoga County, Cleveland, Weizer Building, 8935 Buckeye Rd. (02/08/88)
OHIO, Delaware County, Ostrander vicinity, Felkener--Anderson House, 9716 Fontanelle Rd. (02/11/88)
OHIO, Franklin County, Canal Winchester, West Mound Street Historic District, 10--54 W. Mound St., 28 Elm St. (02/11/88)
OHIO, Greene County, Cedarville, Harper Mausoleum and Harper, George W., Memorial Entrance, North Cemetary, OH 72 (02/11/88)
OHIO, Muskingum County, Zanesville, US Post Office and Federal Building-Zanesville, 65 S. Fifth St. (02/11/88)

OREGON, Multnomah County, Portland, Jones, Dr. Noble Wiley, House, 2187 SW Market St. Dr. (02/11/88)
OREGON, Multnomah County, Portland, Otis Elevator Company Building, 230 NW Tenth Ave. (02/11/88)
OREGON, Yamhill County, Carlton, Carlton State and Savings Bank, 109 W. Main St. (02/11/88)

PUERTO RICO, Humacao County, Fajardo, US Custom House (United States Custom Houses in Puerto Rico MPS), Calle Union (02/10/88)
PUERTO RICO, Mayaguez County, Mayaguez, US Custom House (United States Custom Houses in Puerto Rico MPS), Ava. Gonzalez Clemente, esq. McKinley (02/10/88)
PUERTO RICO, Ponce County, Ponce, US Custom House (United States Custom Houses in Puerto Rico MPS), Calle Bonaire at Calle Aduana Playa de Ponce (02/10/88)
PUERTO RICO, San Juan County, San Juan, US Custom House (United States Custom Houses in Puerto Rico MPS), Calle Puntilla, 1, (02/10/88)

SOUTH CAROLINA, Darlington County, Darlington, Cashua Street--Spring Street Historic District (City of Darlington MRA), Cashua St. between Columbian St. and Warley St., and Spring St. between Cashua St. and N. Ervin St. (02/10/88)
SOUTH CAROLINA, Darlington County, Darlington, Dargan, Julius A., House (City of Darlington MRA), 488 Pearl St. (02/10/88)
SOUTH CAROLINA, Darlington County, Darlington, Darlington Industrial Historic District (City of Darlington MRA), Roughly bounded by Sixth St., Ave. B, Dargan St., and Siskron St. (02/10/88)
SOUTH CAROLINA, Darlington County, Darlington, Deas, Edmund H., House (City of Darlington MRA), 229 Ave. E (02/10/88)
SOUTH CAROLINA, Darlington County, Darlington, Hudson, Nelson, House (City of Darlington MRA), 521 Pearl St. (02/10/88)
SOUTH CAROLINA, Darlington County, Darlington, Manne Building (City of Darlington MRA), 129 Pearl St. (02/10/88)
SOUTH CAROLINA, Darlington County, Darlington, McCall, Clarence, House (City of Darlington MRA), 870 Cashua St. (02/10/88)
SOUTH CAROLINA, Darlington County, Darlington, McCullough, Charles S., House (City of Darlington MRA), 480 Pearl St. (02/10/88)
SOUTH CAROLINA, Darlington County, Darlington, South Carolina Western Railway Station (City of Darlington MRA), 129 Russell St. (02/10/88)
SOUTH CAROLINA, Darlington County, Darlington, West Broad Street Historic District (City of Darlington MRA), W. Broad St. between Dargan St. and Player St. (02/10/88)
SOUTH CAROLINA, Darlington County, Darlington, Wilds--Edwards House (City of Darlington MRA), 120 Edwards Ave. (02/10/88)
SOUTH CAROLINA, Darlington County, Darlington, Williamson, Mrs. B. F., House (City of Darlington MRA), 141 Oak St. (02/10/88)

SOUTH DAKOTA, Bon Homme County, Tabor, Old St. Wenceslaus Catholic Parish House, 227 Yankton St. (02/08/88)
SOUTH DAKOTA, Codington County, Kranzburg vicinity, Ries, Nicholas T., Farmstead, Off Codington County Hwy. 3 (02/11/88)
SOUTH DAKOTA, Custer County, Buffalo Gap vicinity, Buffalo Gap Cheyenne River Bridge, CR 656 (02/08/88)
SOUTH DAKOTA, Day County, Lily vicinity, Barber, Charles A., Farmstead, 1/4 mi. W of Lily (02/08/88)
SOUTH DAKOTA, Douglas County, Delmont, Lenehan, Thomas, House, Main St. (02/08/88)
SOUTH DAKOTA, Jones County, Murdo vicinity, Immanuel Lutheran Church, 14 mi. N of I-90 (02/08/88)
SOUTH DAKOTA, Yankton County, Yankton, Pennington, Governor John L., House, 410 E. Third St. (02/08/88)

WISCONSIN, Columbia County, Fall River vicinity, Nashold 20-sided Barn, Trunk Z, 0.4 mi. E of WI 146 (02/11/88)
WISCONSIN, Milwaukee County, Milwaukee, Burnham, J. L., Block, 907--911 W. National Ave. (02/11/88)
WISCONSIN, Milwaukee County, Milwaukee, New Coeln House, 5905 S. Howell Ave. (02/11/88)
WISCONSIN, Milwaukee County, Milwaukee, South Branch Library, 931 W. Madison St. (02/11/88)

The following property was also entered in the National Register but was excluded from a previous notice:

MISSOURI, Shannon County, Round Spring vicinity, Old Eminence Site (23SH104), (02/04/88)

The following properties were removed from the National Register effective as follows:

KENTUCKY, Boyd County, Ashland, Poage, Edward, House (Ashland MRA), 1016 Winchester Ave. (02/03/88)
KENTUCKY, Boyd County, Ashland, Valdenar--Wheeler House (Ashland MRA), 2417 Winchester Ave. (02/03/88)
KENTUCKY, Floyd County, Prestonsburg, Burns, John M., House (Garfield Headquarters), Second Ave. (02/03/88)
KENTUCKY, Henderson County, Henderson, Douglass High School, 300 S. Alvasia St. (02/03/88)
KENTUCKY, Hopkins County, Dawson Springs, Hamby Well Building, 120 S. Main St. (02/03/88)
KENTUCKY, Kenton County, Covington, Champion Ice Manufacturing and Cold Storage Company, 40 E. Second St. (02/03/88)

NORTH CAROLINA, Mecklenburg County, Charlotte, Trotter, Thomas, Building, 108 S. Tryon St. (02/01/88)

National Historic Landmarks designations:

OREGON, Bonneville, Bonneville Dam Historic District (06/30/87)
PENNSYLVANIA, Oakmont and Plum Boroughs, Oakmont Country Club (06/30/87)



United States Department of the Interior



NATIONAL PARK SERVICE

P.O. BOX 37127

WASHINGTON, D.C. 20013-7127

IN REPLY REFER TO:

FEB 26 1988

The Director of the National Park Service is pleased to inform you that the following properties have been entered in the National Register of Historic Places beginning February 14, 1988 and ending February 20, 1988. For further information call (202) 343-9552.

State, County, Vicinity, Property, Address, (Date Listed)

CALIFORNIA, San Francisco County, San Francisco, US Mint, 155 Hermann St. (02/18/88)

COLORADO, Larimer County, Loveland, Rialto Theater, 228--230 E. Fourth Ave. (02/17/88)

CONNECTICUT, New London County, New London, Downtown New London Historic District (Boundary Increase), Along Huntington, Washington and Jay Sts.; SW corner of Meridian and Gov. Winthrop Blvd.; along Bank and Sparyard Sts. (02/18/88)

INDIANA, Laporte County, Michigan City, Michigan City East Pierhead Light Tower and Elevated Walk, E side of entrance to Michigan City Harbor (02/17/88)

KENTUCKY, Hardin County, Fort Knox, US Bullion Depository, Fort Knox, Kentucky, Gold Vault Rd. and Bullion Blvd. (02/18/88)

KENTUCKY, Kenton County, Lakeside Park, Dixie Highway Historic District, 2696, 2698, 2700, 2708, 2712 Dixie Hwy. (02/19/88)

MINNESOTA, St. Louis County, Archaeological Site 21SL82 (02/17/88)

NEW YORK, Orange County, West Point vicinity, US Bullion Depository, West Point, New York, US Military Academy (02/18/88)

OHIO, Franklin County, Columbus, Berry Brothers Bolt Works, 350 E. First Ave. (02/19/88)

TEXAS, Harris County, Houston, San Felipe Courts Historic District, 1 Allen Pkwy. Village (02/16/88)

The following property was also entered in the National Register but was excluded from a previous notice:

MICHIGAN, Calhoun County, Albion, Robertson, Eugene P., House, 412 S. Clinton St. (02/08/88)

The following property was removed from the National Register effective as follows:

FLORIDA, Escambia County, Pensacola, Buccaneer (Schooner), W side of dock adjoining S. Palafox St. (02/17/88)

The name of the Douglass, Frederick, Memorial Home, has been changed. The new name should read:

DISTRICT OF COLUMBIA, Washington, Douglass, Frederick, National Historic Site, 1411 W St., SE

Multiple Resource Areas are identified by MRA

Multiple Property Submissions are identified by MPS

Thematic Resources are identified by TR

NHL designates a National Historic Landmark



United States Department of the Interior



NATIONAL PARK SERVICE

P.O. BOX 37127

WASHINGTON, D.C. 20013-7127

IN REPLY REFER TO:

MAR 4 1988

The Director of the National Park Service is pleased to inform you that the following properties have been entered in the National Register of Historic Places beginning February 21, 1988 and ending February 27, 1988. For further information call (202) 343-9552.

STATE, County, Vicinity, Property, Address, (Listed)

FLORIDA, Putnam County, Palatka, Old A.C.L. Union Depot, 200 N. Twelfth St. (02/25/88)

KENTUCKY, Campbell County, Bellevue, Fairfield Avenue Historic District (Bellevue MRA), Fairfield Ave. between Lafayette Ave. and O'Fallon (02/24/88)

KENTUCKY, Campbell County, Bellevue, Foote--Fister Mansion (Bellevue MRA), 801 Lincoln Rd. (02/24/88)

KENTUCKY, Campbell County, Bellevue, Taylor's Daughters Historic District (Bellevue MRA), Roughly bounded by O'Fallon Ave., Locust St., Retreat St., Clark St., Chen Ave., and Fairfield Ave. (02/24/88)

MASSACHUSETTS, Hampden County, Chester, Chester Center Historic District, Skyline Trail at intersection of Bromley and Lyman Rds. (02/25/88)

MASSACHUSETTS, Middlesex County, Shirley, Parker, James, House, R.R. 1, Box 30 Center Rd. (02/25/88)

MASSACHUSETTS, Norfolk County, Needham, Whitney, Israel, House, 963 Central Ave. (02/25/88)

MISSISSIPPI, Monroe County, Aberdeen, Aberdeen City Hall (Aberdeen MRA), 125 W. Commerce St. (02/22/88)

MISSISSIPPI, Monroe County, Aberdeen, Adams--French House (Aberdeen MRA), N. Meridian and Marshall Sts. (02/22/88)

MISSISSIPPI, Monroe County, Aberdeen, Building at 133 East Commerce Street (Aberdeen MRA; Commercial Buildings of Aberdeen TR), 133 E. Commerce St. (02/22/88)

MISSISSIPPI, Monroe County, Aberdeen, Buildings at 110--122 East Commerce Street (Aberdeen MRA; Commercial Buildings of Aberdeen TR), 110--122 E. Commerce St. (02/22/88)

MISSISSIPPI, Monroe County, Aberdeen, Buildings at the Northwest Corner of Commerce and Meridian Streets (Aberdeen MRA; Commercial Buildings of Aberdeen TR), 100--104 W. Commerce St. and 107 N. Meridian St. (02/22/88)

MISSISSIPPI, Monroe County, Aberdeen, Day, C. C., House (Aberdeen MRA), 517 S. Meridian St. (02/22/88)

MISSISSIPPI, Monroe County, Aberdeen, Dunklin, William A., House (Aberdeen MRA), 301 High St. (02/22/88)

MISSISSIPPI, Monroe County, Aberdeen, Holliday, John, House (Aberdeen MRA), 609 S. Meridian St. (02/22/88)

MISSISSIPPI, Monroe County, Aberdeen, Johnson--Butler House (Aberdeen MRA), 210 High St. (02/22/88)

MISSISSIPPI, Monroe County, Aberdeen, Old Homestead (Aberdeen MRA), 503 W. Commerce (02/22/88)

NORTH CAROLINA, Chatham County, Gulf vicinity, Jordan, Marion Jasper, Farm (Chatham County MRA), R. Jordan Rd./SR 2145 (02/25/88)
NORTH CAROLINA, Davidson County, Yadkin College, Yadkin College Historic District, N and S sides of SR 1194 W of SR 1436 (02/25/88)
NORTH CAROLINA, Forsyth County, Kernersville, First Baptist Church (Kernersville MPS), 126 N. Main St. (02/25/88)
NORTH CAROLINA, Forsyth County, Kernersville, Harmon--Reid Mill (Kernersville MPS), 208 Bodenhamer St. (02/25/88)
NORTH CAROLINA, Forsyth County, Kernersville, Kernersville Depot (Kernersville MPS), 121 Railroad St. (02/25/88)
NORTH CAROLINA, Forsyth County, Kernersville, North Cherry Street Historic District (Kernersville MPS), 100 blk. N. Cherry St. (02/25/88)
NORTH CAROLINA, Forsyth County, Kernersville, Roberts--Justice House (Kernersville MPS), 133 N. Main St. (02/25/88)
NORTH CAROLINA, Forsyth County, Kernersville, South Main Street Historic District (Kernersville MPS), 100-600 blks. of S. Main St. (02/25/88)
NORTH CAROLINA, Forsyth County, Kernersville, Stuart Motor Company (Kernersville MPS), 109--111 E. Mountain St. (02/25/88)

OHIO, Hamilton County, Cincinnati, East Fourth Street Historic District, 123, 127 and 135--137 E. Fourth St. (02/22/88)

OREGON, Multnomah County, Portland, Campbell Hotel, 530 NW Twenty-third Ave. (02/22/88)
OREGON, Polk County, Independence, Cooper, James S., and Jennie M., House, 487 S. Third St. (02/22/88)

WASHINGTON, Snohomish County, Darrington, Green Mountain Lookout (USDA Forest Service Fire Lookouts on Mt. Baker--Snoqualmie National Forest TR), Darrington Ranger District (02/22/88)

WISCONSIN, Dane County, Madison, Wakeley--Giles Commercial Building, 117--119 E. Mifflin St. (02/23/88)
WISCONSIN, Milwaukee County, Milwaukee, Pythian Castle Lodge, 1925 W. National Ave. (02/25/88)

The following properties were also entered in the National Register but were excluded from a previous notice:

NEW MEXICO, McKinley County, Gallup, Cotton, C. N., Warehouse (Downtown Gallup MRA), 101 N. Third St. (01/14/88)
NEW MEXICO, McKinley County, Gallup, Drake Hotel (Downtown Gallup MRA), 216 E. Sixty-six Ave. (01/14/88)
NEW MEXICO, McKinley County, Gallup, El Rancho Hotel (Downtown Gallup MRA), 1000 E. Sixty-six Ave. (01/14/88)
NEW MEXICO, McKinley County, Gallup, Rex Hotel (Downtown Gallup MRA), 300 W. Sixty-six Ave. (01/14/88)
NEW MEXICO, McKinley County, Gallup, White Cafe (Downtown Gallup MRA), 100 W. Sixty-six Ave. (01/14/88)

NORTH CAROLINA, Forsyth County, Kernersville, McKaughan, Isaac Harrison, House (Kernersville MPS), 506 Salisbury St. (02/11/88)

Additional Information has been accepted for the following listed property:

PENNSYLVANIA, Fayette County, Mt. Braddock vicinity, Meason, Isaac, House, US 119, (02/22/88)

Multiple Resource Areas are identified by MRA

Multiple Property Submissions are identified by MPS

Thematic Resources are identified by TR

NHL designates a National Historic Landmark



IN REPLY REFER TO:

United States Department of the Interior

NATIONAL PARK SERVICE

P.O. BOX 37127

WASHINGTON, D.C. 20013-7127



MAR 11 1988

The Director of the National Park Service is pleased to inform you that the following properties have been entered in the National Register of Historic Places beginning February 28, 1988 and ending March 05, 1988. For further information call (202) 343-9552.

STATE, County, Vicinity, Property, Address, (Listed)

ALABAMA, Montgomery County, Montgomery vicinity, Building 800—Austin Hall, Second St., Maxwell AFB (03/02/88)

ALABAMA, Montgomery County, Montgomery vicinity, Building 836--Community College of the Air Force Building, Maxwell Blvd., Maxwell AFB (03/02/88)

ALABAMA, Montgomery County, Montgomery vicinity, Maxwell Air Force Base Senior Officer's Quarters Historic District, West Dr., N. Juniper and S. Juniper Sts., Inner Circle, Center Dr., Sequoia, & East Dr., Maxwell AFB (03/02/88)

CALIFORNIA, Sacramento County, Elk Grove, Elk Grove Historic District, 8986—9097 Elk Grove Blvd. also School, Gage and Grove Sts. (03/01/88)

GEORGIA, Stewart County, Richland, Miller, Dr. Thomas B., House, 97 Nicholson St. (03/02/88)

IDAHO, Idaho County, Riggins vicinity, Bemis, Polly, House, Accessible on Salmon River via boat (03/04/88)

LOUISIANA, Bienville Parish, Arcadia, Vicksburg, Shreveport, and Pacific Railroad Depot, LA 151 (02/29/88)

MICHIGAN, Kent County, Rood Building (03/04/88)

OREGON, Deschutes County, Bend, New Taggart Hotel, 215 NW Greenwood Ave. (02/29/88)

OREGON, Multnomah County, Portland, Druhot, Alice, House, 1903 SW Cable St. (02/29/88)

OREGON, Multnomah County, Portland, Landenberger, C.A., House, 1805 NW Glisan St. (02/29/88)

OREGON, Yamhill County, Dayton vicinity, Bertram, Henry, Sr., House, 6160 SE Webfoot Rd. (02/29/88)

SOUTH CAROLINA, Oconee County, Mountain Rest vicinity, Russell House, NW of Mountain Rest on SC 28 (02/29/88)

Additional Information has been accepted for the following listed properties:

LOUISIANA, East Feliciana Parish, Port Hudson, Port Hudson Battlefield, (03/03/88)

MINNESOTA, Douglas County, Alexandria, Nelson, Knute, House, 1219 S. Nokomis St. (03/01/88)



United States Department of the Interior



NATIONAL PARK SERVICE

P.O. BOX 37127

WASHINGTON, D.C. 20013-7127

IN REPLY REFER TO:

MAR 18 1988

The Director of the National Park Service is pleased to inform you that the following properties have been entered in the National Register of Historic Places beginning March 06, 1988 and ending March 12, 1988. For further information call (202) 343-9552.

STATE, County, Vicinity, Property, Address, (Date Listed)

COLORADO, Phillips County, Holyoke, Heginbothan, W. E., House, 539 S. Baxter (03/08/88)

FLORIDA, Palm Beach County, Delray Beach, Delray Beach Schools, Blk. 68 (03/10/88)

KANSAS, Doniphan County, Troy, Eclipse School, Off US 36 NE of Troy (03/07/88)

KANSAS, Douglas County, Lawrence, Priestly House, 1505 Kentucky St. (03/10/88)

KENTUCKY, Campbell County, Newport, Campbell County Courthouse at Newport, Fourth and York Sts. (03/08/88)

KENTUCKY, Henderson County, Henderson, Audubon, John James, State Park, US 41 (03/10/88)

KENTUCKY, Webster County, Sebree, McMullin--Warren House, 301 W. Main St. (03/08/88)

MASSACHUSETTS, Berkshire County, Stockbridge, Shadow Brook Farm Historic District, Lenox West Rd./MA 183 near Bucks Ln. (03/10/88)

MINNESOTA, Beltrami County, Bemidji, Bunyan, Paul and Babe the Blue Ox, Third St. and Bemidji Ave. (03/10/88)

MINNESOTA, Hennepin County, Minneapolis, New Century Mill (Boundary Increase and Decrease), Oak & Fifth Sts. (03/07/88)

MINNESOTA, Hubbard County, Park Rapids vicinity, Hubbard Lodge No. 130, Off CH 6 (03/10/88)

NEW HAMPSHIRE, Hillsborough County, Hancock, Hancock Village Historic District, Main St. roughly between Norway Pond La. and Old Dublin Rd., and Bennington and Norway Hill Rds. (03/08/88)

NEW HAMPSHIRE, Hillsborough County, Manchester, Hubbard, Thomas Russell, House, 220 Myrtle St. (03/08/88)

NEW YORK, Otsego County, Richfield Springs, Sunnyside, 72 E. Main St. (03/10/88)

OHIO, Fayette County, Washington Court House, Rawlings--Brownell House, 318 Rawlings St. (03/10/88)

OHIO, Lake County, Mentor Moore, Edward W. and Louise C., Estate, 7960 Garfield Rd. (03/10/88)

OHIO, Montgomery County, Dayton, Westbrock Funeral Home, 1712 Wayne Ave. (03/10/88)

OHIO, Scioto County, Portsmouth, Kinney, Eli, House (Boneyfiddle MRA), 317 Court St. (03/10/88)

OHIO, Scioto County, Portsmouth, Meyer House (Boneyfiddle MRA), 309 Washington St. (03/10/88)

OHIO, Scioto County, Portsmouth, Sixth Street Historic District (Boneyfiddle MRA), 533, 534, 537, 538, 541, 542, 543, 547, & 548 Sixth St., W of Court St. (03/10/88)

OREGON, Hood River County, Hood River, Roe--Parker House, 416 State St. (03/09/88)
OREGON, Multnomah County, Portland, Envoy Apartment Building, 2336 SW Osage (03/09/88)
OREGON, Umatilla County, Athena, Watts, M. L., House, Fourth at Jefferson St. (03/09/88)

TENNESSEE, Knox County, Knoxville, General Building, 625 Market St. (03/08/88)
TENNESSEE, Lawrence County, Fall River vicinity, Mount Zion Methodist Episcopal Church South, Mount Zion Rd. (03/10/88)
TENNESSEE, Montgomery County, Clarksville, Smith, Christopher H., House, Spring and McClure Sts. (03/08/88)
TENNESSEE, Wayne County, Clifton, First Presbyterian Church of Clifton, Main St. (03/08/88)

The following properties were also entered in the National Register but were excluded from a previous notice:

CONNECTICUT, New London County, New London, Coit Street Historic District, Roughly bounded by Coit St., Washington, Tilley St., Bank St., and Reed St. (02/19/88)

NEW YORK, Essex County, Willsboro Point vicinity, Edgewater Farm, 470 Point Rd. (02/17/88)
NEW YORK, Madison County, Cazenovia, Annas Farmhouse (Cazenovia Town MRA), 4812 Ridge Rd. (02/18/88)
NEW YORK, Madison County, Cazenovia, Brick House (Cazenovia Town MRA), 3318 Rippleton Rd. (02/18/88)
NEW YORK, Nassau County, Glen Cove, Sea Cliff Railroad Station (Sea Cliff Summer Resort TR), Sea Cliff Ave. (02/18/88)
NEW YORK, Nassau County, Sea Cliff, Central Hall (Sea Cliff Summer Resort TR), 93 Central Ave. (02/18/88)
NEW YORK, Nassau County, Sea Cliff, Crowell House (Sea Cliff Summer Resort TR), 375 Littleworth La. (02/18/88)
NEW YORK, Nassau County, Sea Cliff, House at 103 Roslyn Avenue (Sea Cliff Summer Resort TR), 103 Roslyn Ave. (02/18/88)
NEW YORK, Nassau County, Sea Cliff, House at 112 Sea Cliff Avenue (Sea Cliff Summer Resort TR), 112 Sea Cliff Ave. (02/18/88)
NEW YORK, Nassau County, Sea Cliff, House at 115 Central Avenue (Sea Cliff Summer Resort TR), 115 Central Ave. (02/18/88)
NEW YORK, Nassau County, Sea Cliff, House at 137 Prospect Avenue (Sea Cliff Summer Resort TR), 137 Prospect Ave. (02/18/88)
NEW YORK, Nassau County, Sea Cliff, House at 173 Sixteenth Avenue (Sea Cliff Summer Resort TR), 173 Sixteenth Ave. (02/18/88)
NEW YORK, Nassau County, Sea Cliff, House at 176 Prospect Avenue (Sea Cliff Summer Resort TR), 176 Prospect Ave. (02/18/88)
NEW YORK, Nassau County, Sea Cliff, House at 18 Seventeenth Avenue (Sea Cliff Summer Resort TR), 18 Seventeenth Ave. (02/18/88)
NEW YORK, Nassau County, Sea Cliff, House at 19 Locust Place (Sea Cliff Summer Resort TR), 19 Locust Pl. (02/18/88)
NEW YORK, Nassau County, Sea Cliff, House at 195 Prospect Avenue (Sea Cliff Summer Resort TR), 195 Prospect Ave. (02/18/88)
NEW YORK, Nassau County, Sea Cliff, House at 199 Prospect Avenue (Sea Cliff Summer Resort TR), 199 Prospect Ave. (02/18/88)
NEW YORK, Nassau County, Sea Cliff, House at 207 Carpenter Avenue (Sea Cliff Summer Resort TR), 207 Carpenter Ave. (02/18/88)

NEW YORK, Nassau County, Sea Cliff, House at 240 Sea Cliff Avenue (Sea Cliff Summer Resort TR), 240 Sea Cliff Ave. (02/18/88)
NEW YORK, Nassau County, Sea Cliff, House at 285 Glen Avenue (Sea Cliff Summer Resort TR), 285 Glen Ave. (02/18/88)
NEW YORK, Nassau County, Sea Cliff, House at 285 Sea Cliff Avenue (Sea Cliff Summer Resort TR), 285 Sea Cliff Ave. (02/18/88)
NEW YORK, Nassau County, Sea Cliff, House at 290 Eighth Avenue (Sea Cliff Summer Resort TR), 290 Eighth Ave. (02/18/88)
NEW YORK, Nassau County, Sea Cliff, House at 332 Franklin Avenue (Sea Cliff Summer Resort TR), 332 Franklin Ave. (02/18/88)
NEW YORK, Nassau County, Sea Cliff, House at 362 Sea Cliff Avenue (Sea Cliff Summer Resort TR), 362 Sea Cliff Ave. (02/18/88)
NEW YORK, Nassau County, Sea Cliff, House at 378 Glen Avenue (Sea Cliff Summer Resort TR), 378 Glen Ave. (02/18/88)
NEW YORK, Nassau County, Sea Cliff, House at 52 Eighteenth Avenue (Sea Cliff Summer Resort TR), 52 Eighteenth Ave. (02/18/88)
NEW YORK, Nassau County, Sea Cliff, House at 58 Eighteenth Avenue (Sea Cliff Summer Resort TR), 58 Eighteenth Ave. (02/18/88)
NEW YORK, Nassau County, Sea Cliff, House at 65 Twentieth Avenue (Sea Cliff Summer Resort TR), 65 Twentieth Ave. (02/18/88)
NEW YORK, Nassau County, Sea Cliff, House at 9 Locust Place (Sea Cliff Summer Resort TR), 9 Locust Pl. (02/18/88)
NEW YORK, Nassau County, Sea Cliff, St. Lukes Protestant Episcopal Church (Sea Cliff Summer Resort TR), 253 Glen St. (02/18/88)
NEW YORK, Ulster County, New Paltz vicinity, DuBois, Josiah, Farm, Libertyville Rd. (02/17/88)

Additional Information has been accepted for the following listed properties:

MAINE, Kennebec County, Readfield vicinity, Lee, Jesse, Church, ME 17 and Plains Rd. (02/18/88)
MAINE, Waldo County, Islesboro, Drexel Estate, The Bluff (02/18/88)

Confirmation has been approved for the following listed property:

NEW MEXICO, Catron County, Gila Cliff Dwellings National Monument (08/07/87)

Multiple Resource Areas are identified by MRA
Multiple Property Submissions are identified by MPS
Thematic Resources are identified by TR
NHL designates a National Historic Landmark



United States Department of the Interior



NATIONAL PARK SERVICE

P.O. BOX 37127

WASHINGTON, D.C. 20013-7127

IN REPLY REFER TO:

MAR 25 1988

The Director of the National Park Service is pleased to inform you that the following properties have been entered in the National Register of Historic Places beginning March 13, 1988 and ending March 19, 1988. For further information call (202) 343-9552.

STATE, County, Vicinity, Property, Address, (Date Listed)

ALABAMA, Calhoun County, Jacksonville, Woods, Alexander, House, 517 N. Pelham Rd. (03/15/88)

DISTRICT OF COLUMBIA, Washington, House at 2437 Fifteenth Street, NW, 2437 Fifteenth St., NW (03/16/88)

FLORIDA, Pinellas County, Clearwater, Harbor Oaks Residential District, Roughly bounded by Druid Rd., S. Fort Harrison Ave., Lotus Path, & Clearwater Harbor (03/15/88)

GEORGIA, Candler County, Metter, South Metter Residential Historic District, S. Kennedy, S. Roundtree, S. Lewis, & S. Leroy (03/15/88)

KENTUCKY, Barren County, Cave City, Wigwam Village No. 2 (Barren County MRA), NW side US 31W 1.6 mi. NE of junction with KY 70 (03/16/88)

KENTUCKY, Jefferson County, Louisville, Third and Jefferson Streets Historic District (Market and Jefferson Streets MRA), 301-317 S. Third St. and 232-244 W. Jefferson St. (03/17/88)

KENTUCKY, Jefferson County, Louisville, Third and Market Streets Historic District (Market and Jefferson Streets MRA), 201-219 S. Third St. and 224-240 W. Market St. (03/17/88)

KENTUCKY, Jefferson County, Louisville, Tyler Hotel (Market and Jefferson Streets MRA), 229-245 W. Jefferson St. (03/17/88)

NEBRASKA, Lancaster County, Lincoln, Antelope Grocery, 2406 J St. (03/17/88)

NORTH CAROLINA, Craven County, New Bern, Ghent Historic District, Roughly bounded by Trent Blvd., First St., Park Ave., and Seventh St. (03/17/88)

NORTH CAROLINA, Craven County, New Bern, Jerkins--Duffy House, 301 Johnson St. (03/17/88)

NORTH CAROLINA, Guilford County, Greensboro, Hoskins House Historic District, Intersection of New Garden Rd. and US 220 (03/15/88)

SOUTH CAROLINA, Chester County, Chester, Chester Historic District (Boundary Increase--Decrease), Roughly bounded by Gaston, Gregg, Mobly, Saluda, Gadsden, Reedy and Pinckney Sts. (03/15/88)

TEXAS, Dallas County, Dallas, Oak Lawn Methodist Episcopal Church, South, 3014 Oak Lawn Ave. (03/16/88)

WISCONSIN, Manitowoc County, Manitowoc, Eighth Street Historic District, Roughly bounded by Buffalo St., Eighth and Seventh Sts., Hancock St., and Tenth and Ninth and Quay Sts. (03/17/88)

WISCONSIN, Milwaukee County, Milwaukee, Lohman Funeral Home and Livery Stable, 804 W. Greenfield and 1325 S. Eighth (03/17/88)

WISCONSIN, Waukesha County, Waukesha, Caples' Park Historic District (Waukesha MRA), Roughly bounded by E. Newhall Ave., S. Hartwell Ave., Windsor Dr. and Oxford Rd., and S. East Ave. (03/17/88)



IN REPLY REFER TO:

United States Department of the Interior

NATIONAL PARK SERVICE

P.O. BOX 37127

WASHINGTON, D.C. 20013-7127



APR 1 1988

The Director of the National Park Service is pleased to inform you that the following properties have been entered in the National Register of Historic Places beginning March 20, 1988 and ending March 26, 1988. For further information call (202) 343-9552.

STATE, County, Vicinity, Property, Address, (Date Listed)

ARIZONA, Maricopa County, Phoenix, Story, F. Q., Neighborhood Historic District, McDowell Rd., Seventh Ave., Roosevelt St. and Sixteenth Ave. (03/24/88)

ARKANSAS, Benton County, Prairie Creek vicinity, Rocky Branch School (Benton County MRA), 200 N. Hwy. 303 (03/25/88)

ARKANSAS, Benton County, Sulfur Springs vicinity Adar House (Benton County MRA), Off AR 59 (03/25/88)

KENTUCKY, Fulton County, White Site (15FU24) (03/21/88)

MARYLAND, Baltimore County, Owings Mills, Meadows, The, 302 Meadows Ln. (03/23/88)

NEW YORK, Chemung County, Elmira, Fire Station No. 4, 301 Maxwell Pl. (03/24/88)

NORTH CAROLINA, Alamance County, Elon College, Elon College Historic District, S side Haggard Ave. between William and O'Kelly (03/22/88)

NORTH CAROLINA, Wake County, Wake Forest vicinity, Purefoy--Dunn Plantation, E side US 1, .3 mi. N of US 1A (03/24/88)

OHIO, Cuyahoga County, Gates Mills, Kulas, E. J., Estate Historic District, West Hill Dr. (03/23/88)

TENNESSEE, Bedford County, Shelbyville, Shelbyville Railroad Station, Depot St. (03/24/88)

TENNESSEE, Wayne County, Collinwood, Collinwood Railroad Station, Old RR Bed (03/24/88)

VIRGINIA, Powhatan County, Manakin vicinity, Huguenot Memorial Chapel and Monument, VA 711 (03/23/88)

WEST VIRGINIA, Raleigh County, Phillips-Sprague Mine (03/25/88)

WISCONSIN, Dane County, Madison, Sherman Avenue Historic District, Sherman Ave. roughly between Marston Ave. and N. Brearly St. (03/22/88)

WISCONSIN, Milwaukee County, Milwaukee, Foth, Christian, House, 1209--1211 S. Seventh St. (03/22/88)

WISCONSIN, Racine County, Racine, Historic Sixth Street Business District, Roughly bounded by Water St. and Fifth St., Main, Seventh St., and Grand Ave. (03/24/88)

The following properties were also entered in the National Register but were excluded from a previous notice:

CONNECTICUT, Middlesex County, Chester, Daniels, Charles, House, 43 Liberty St. (02/19/88)
CONNECTICUT, Middlesex County, Middlefield, Ward, William, Jr., House, 137 Powder Hill Rd. (02/19/88)

KENTUCKY, Jefferson County, Second and Market Streets Historic District (Market and Jefferson Streets MRA) (03/17/88)

MAINE, Cumberland County, Cape Elizabeth vicinity, Ram Island Ledge Light Station (Light Stations of Maine MPS), Ram Island Ledge, Portland Harbor (03/14/88)

MAINE, Cumberland County, South Harpswell vicinity, Halfway Rock Light Station (Light Stations of Maine MPS), Casco Bay off Bailey Island (03/14/88)

MAINE, Hancock County, Frenchboro vicinity, Great Duck Island Light Station (Light Stations of Maine MPS), Southern tip of Great Duck Island (03/14/88)

MAINE, Hancock County, Frenchboro vicinity, Mount Desert Light Station (Light Stations of Maine MPS), Mount Desert Rock (03/14/88)

MAINE, Hancock County, Islesford vicinity, Baker Island Light Station (Light Stations of Maine MPS), Baker Island, Acadia National Park (03/14/88)

MAINE, Hancock County, Northeast Harbor vicinity, Bear Island Light Station (Light Stations of Maine MPS), Bear Island, Acadia National Park (03/14/88)

MAINE, Hancock County, Prospect Harbor vicinity, Prospect Harbor Light Station (Light Stations of Maine MPS), Prospect Harbor Pt. (03/14/88)

MAINE, Knox County, Matinicus Island vicinity, Matinicus Rock Light Station (Light Stations of Maine MPS), Matinicus Rock (03/14/88)

MAINE, Knox County, Tenants Harbor vicinity, Whitehead Light Station (Light Stations of Maine MPS), E side of Whitehead Island (03/14/88)

MAINE, Knox County, Vinalhaven vicinity, Saddleback Ledge Light Station (Light Stations of Maine MPS), Saddleback Ledge, Isle Au Haut Bay (03/14/88)

MAINE, Washington County, Cutler vicinity, Little River Light Station (Light Stations of Maine MPS), Little River Island (03/14/88)

MAINE, Washington County, Lubec vicinity, Lubec Channel Light Station (Light Stations of Maine MPS), Lubec Channel (03/14/88)

MAINE, York County, York vicinity, Boon Island Light Station (Light Stations of Maine MPS), Boon Island (03/14/88)

NEW HAMPSHIRE, Strafford County, Wiswall Falls Mill Site (03/18/88)

NEW YORK, Delaware County, Roxbury, Main Street Historic District, Main St. (02/29/88)

RHODE ISLAND, Bristol County, Barrington, Nayatt Point Lighthouse (Lighthouses of Rhode Island TR), Nayatt Point (02/25/88)

RHODE ISLAND, Bristol County, Bristol, Bristol Ferry Lighthouse (Lighthouses of Rhode Island TR), Ferry Rd. (02/25/88)

RHODE ISLAND, Kent County, Tillinghast Mill Site (03/10/88)

RHODE ISLAND, Kent County, East Greenwich, Tillinghast Road Historic District, Tillinghast Rd. (03/09/88)

RHODE ISLAND, Newport County, Jamestown, Conanicut Island Lighthouse (Lighthouses of Rhode Island TR), 64 N. Bay View Ave. (02/25/88)

RHODE ISLAND, Newport County, Jamestown, Dutch Island Lighthouse (Lighthouses of Rhode Island TR), S end of Dutch Island (02/25/88)

RHODE ISLAND, Newport County, Newport, Ida Lewis Rock Lighthouse (Lighthouses of Rhode Island TR), On Lime Rock in Newport Harbor off Wellington Ave. (02/25/88)

RHODE ISLAND, Washington County, North Kingstown, Poplar Point Lighthouse (Lighthouses of Rhode Island TR), 1 Poplar Ave. (02/25/88)

The following property has been removed from the National Register of Historic Places effective as follows:

TEXAS, Bexar County, San Antonio, Sullivan, Daniel J., Stable and Carriage House, 314 Fourth St. (03/18/88)

Confirmation has been approved for the following listed property:

PENNSYLVANIA, Philadelphia County, Philadelphia, Independence National Historical Park, 313 Walnut St. (03/04/88)

Multiple Resource Areas are identified by MRA

Multiple Property Submissions are identified by MPS

Thematic Resources are identified by TR

NHL designates a National Historic Landmark



IN REPLY REFER TO:

United States Department of the Interior

NATIONAL PARK SERVICE

P.O. BOX 37127

WASHINGTON, D.C. 20013-7127



APR 8 1988

The Director of the National Park Service is pleased to inform you that the following properties have been entered in the National Register of Historic Places beginning March 27, 1988 and ending April 01, 1988. For further information call (202) 343-9552.

STATE, County, Vicinity, Property, Address, (Date Listed)

ARIZONA, Gila County, Globe, International House (Globe Commercial and Civic MRA), 636-638 N. Broad St. (03/31/88)

FLORIDA, Broward County, Davie, Davie School, 6650 Griffin Rd. (03/29/88)

FLORIDA, Marion County, Ocala, Tusawilla Park Historic District, NE Fourth St., Sanchez Ave., Second St., Tusawilla Ave., & Watula St. (03/30/88)

GEORGIA, Clarke County, Athens, West Hancock Avenue Historic District, Roughly bounded by Hill, Franklin, and Broad Sts. and the Plaza (03/30/88)

IDAHO, Kootenai County, Coeur d'Alene, Gray, John P. and Stella, House, 521 S. Thirteenth St. (03/31/88)

INDIANA, Carroll County, Rockfield vicinity, District School No. 3, NE corner of CR 750 N and CR 100 W (03/31/88)

MARYLAND, Dorchester County, Cambridge, Sycamore Cottage, 417 High St. (03/30/88)

MICHIGAN, Wexford County, Cadillac, Cobbs, Frank J., House, 407 E. Chapin St. (03/31/88)

OHIO, Franklin County, Columbus, Schlee Brewery Historic District, 526, 543, 560 and rear 526 S. Front St. and NE corner of Beck St. and Wall Alley (03/28/88)

OHIO, Warren Cauty, Waynesville, Satterthwaite, John, House, 498 N. Third St. (03/30/88)

OREGON, Clatsop County, Astoria, Noonan--Norblad House, 1625 Grand Ave. (03/31/88)

PUERTO RICO, San Juan County, Old San Juan, US Post Office & Courthouse, Block bounded by Calle San Justo, Calle Tanca, Calle Comercio, and Calle Recinto Sur (03/28/88)

RHODE ISLAND, Bristol County, Portsmouth, Hog Island Shoal Lighthouse (Lighthouses of Rhode Island TR), S of Hog Island, E passage, Narragansett Bay (03/30/88)

RHODE ISLAND, Kent County, Warwick, Conimicut Lighthouse (Lighthouses of Rhode Island TR), E of Conimicut Pt. in the Providence River (03/30/88)

RHODE ISLAND, Kent County, Warwick, Warwick Lighthouse (Lighthouses of Rhode Island TR), 1350 Warwick Neck Ave. (03/30/88)

RHODE ISLAND, Newport County, Newport, Castle Hill Lighthouse (Lighthouses of Rhode Island TR), Off Ocean Ave. on Castle Hill at W end of Newport Neck (03/30/88)

RHODE ISLAND, Newport County, Newport, Newport Harbor Lighthouse (Lighthouses of Rhode Island TR), N end of Goat Island, Newport Harbor (03/30/88)

RHODE ISLAND, Newport County, Portsmouth, Prudence Island Lighthouse (Lighthouses of Rhode Island TR), E end of Sandy Pt. on Prudence Island (03/30/88)

RHODE ISLAND, Washington County, Narragansett, Point Judith Lighthouse (Lighthouses of Rhode Island TR), 1470 Ocean Rd. (03/30/88)

RHODE ISLAND, Washington County, North Kingston, Plum Beach Lighthouse (Lighthouses of Rhode Island TR), Off Plum Beach, W Passage, Narragansett Bay (03/30/88)

WISCONSIN, Sauk County, Plain vicinity, Salem Evangelical Church—Ragatz Church, Jct. of CR PF and Church Rd. (03/29/88)

The following properties were also entered in the National Register but were excluded from a previous notice:

MAINE, Knox County, Port Clyde vicinity, Marshall Point Light Station (Light Stations of Maine MPS), Marshall Point, Port Clyde Harbor (03/23/88)

MAINE, Knox County, Rockport vicinity, Indian Island Light Station (Light Stations of Maine MPS), Indian Island, Rockport Harbor (03/23/88)

MAINE, Waldo County, Stockton Springs vicinity, Fort Point Light Station (Light Stations of Maine MPS), Fort Point Rd. (03/23/88)

MAINE, York County, Cape Porpoise vicinity, Goat Island Light Station (Light Stations of Maine MPS), Goat Island, Cape Porpoise Harbor (03/23/88)

MAINE, York County, Kittery Point vicinity, Whaleback Light Station (Light Stations of Maine MPS), Portsmouth Harbor (03/23/88)

Additional Information has been accepted for the following listed properties:

OHIO, Cuyahoga County, Cleveland Heights, Overlook Road Carriage House District, 1--5 Herrick Mews (03/30/88)

IOWA, Madison County, Legacy in Stone: The Settlement Era of Madison County, Iowa TR (03/29/88)

CONNECTICUT, New Haven County, Milford, River Park Historic District, Roughly bounded by Boston Post Rd., Governor's Ave., Amtrak, and High St. (03/29/88)

Multiple Resource Areas are identified by MRA

Multiple Property Submissions are identified by MPS

Thematic Resources are identified by TR

NHL designates a National Historic Landmark



United States Department of the Interior



NATIONAL PARK SERVICE

P.O. BOX 37127

WASHINGTON, D.C. 20013-7127

IN REPLY REFER TO:

APR 15 1988

The Director of the National Park Service is pleased to inform you that the following properties have been entered in the National Register of Historic Places beginning April 03, 1988 and ending April 09, 1988. For further information call (202) 343-9552.

STATE, County, Vicinity, Property, Address, (Date Listed)

ARIZONA, Pima County, Tucson, Arizona Inn, 2200 E. Elm St. (04/05/88)

INDIANA, Tippecanoe County, Lafayette, Ward, James H., House, 1116 Columbia St. (04/07/88)

MAINE, Franklin County, Wilton, Bass Boarding House, Canal St. (04/07/88)

MAINE, Penobscot County, Bangor, Bangor Fire Engine House No. 6, 284 Center St. (04/07/88)

MAINE, Waldo County, Stockton Springs, Hichborn, Nathan G., House, Church St. (04/07/88)

MAINE, Washington County, Machias, Washington County Jail, Court St. (04/07/88)

MARYLAND, Prince George's County, Mitchellville vicinity, Melford, 5103 Crain Hwy. (04/06/88)

MISSISSIPPI, Grenada County, Grenada, Illinois Central Depot (Grenada MRA), 643 First St. (04/07/88)

MISSISSIPPI, Grenada County, Grenada, Margin Street Historic District (Grenada MRA), Margin St. & part of Line St. between Commerce and Green Sts. (04/07/88)

MISSISSIPPI, Holmes County, Lee, Frances, Mound Group (22HO654) (04/06/88)

MISSISSIPPI, Holmes County, Oswego Site (22HO658) (04/06/88)

MISSISSIPPI, Leflore County, McLean Site (22LF513) (04/06/88)

MISSISSIPPI, Sharkey County, Spanish Fort Site (22SH500) (04/06/88)

MISSISSIPPI, Warren County, Vicksburg, Johnson, Fannie Willis, House, 2430 Drummond St. (04/08/88)

OREGON, Marion County, Salem, Chemeketa Lodge No. 1 Odd Fellows Buildings, 185-195 High St. NE (04/08/88)

UTAH, Box Elder County, Brigham City, Box Elder County Courthouse, 1 N. Main St. (04/07/88)

UTAH, Box Elder County, Brigham City, Brigham City Fire Station/City Hall, 6 N. Main St. (04/07/88)

UTAH, Box Elder County, Brigham City, Compton, Alma, House, 142 S. 100 East (04/07/88)

UTAH, Box Elder County, Deweyville, Fryer Hotel, 3274 W. 11300 North (04/07/88)

UTAH, Washington County, Toquerville, Steele, John, House, 263 N. Toquerville Blvd. (04/07/88)

WEST VIRGINIA, Greenbrier County, Lewisburg, Maple Street Historic District, 107-121 Maple St. (04/06/88)

The following properties were also entered in the National Register but were excluded from a previous notice:

NEW HAMPSHIRE, Merrimack County, Hill, Murray Hill Summer Home District, Murray Hill Rd. roughly between Cass Mill and Lynch Rds. (03/17/88)

TENNESSEE, Giles County, Lynnville, Lynnville Historic District, Roughly bounded by Mill St., Main and School Rd. and Long St., Louisville—Nashville RR, and Water and Buggs Sts. (04/01/88)

WISCONSIN, La Crosse County, Agger Rockshelter (03/25/88)

Additional Information has been accepted for the following listed properties:

MISSISSIPPI, Grenada County, Grenada, South Main Street Historic District (Grenada MRA), S. Main St. (04/07/88)

MISSISSIPPI, Grenada County, Grenada, Grenada MRA (cover) (04/07/88)

WYOMING, Fremont County, Fort Washakie, Fort Washakie Historic District, US 287 (04/05/88)

The following properties were removed from the National Register of Historic Places effective as follows:

MINNESOTA, Olmsted County, Rochester, Hotel Zumbro, 101 First Ave. SW (03/28/88)

MINNESOTA, Ramsey County, St. Paul, Smith Avenue High Bridge (Bridge No. 5753), Smith Ave. over Mississippi River (03/28/88)

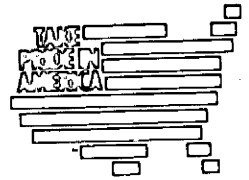


United States Department of the Interior

NATIONAL PARK SERVICE

P.O. BOX 37127

WASHINGTON, D.C. 20013-7127



IN REPLY REFER TO:

APR 22 1988

The Director of the National Park Service is pleased to inform you that the following properties have been entered in the National Register of Historic Places beginning April 10, 1988 and ending April 16, 1988. For further information call (202) 343-9552.

STATE. County, Vicinity, Property, Address, (Date Listed)

IOWA, Boone County, Boone, Riekenberg, J. H., House, 310 N. Tama St. (04/11/88)

MASSACHUSETTS, Middlesex County, Weston, Wellington Farm Historic District, 487--500 Wellesley St. (04/14/88)

MASSACHUSETTS, Norfolk County, Wellesley, Hunnewell Estates Historic District, Washington St. and Pond Rd. (04/14/88)

MASSACHUSETTS, Worcester County, Sterling, Sterling Center Historic District, Roughly bounded by Meetinghouse Hill and Main, Maple and Kendall Hill, Boulding, Worcester and Princeton (04/14/88)

MISSISSIPPI, Hancock County, Nugent Site (22HA592) (04/13/88)

MISSISSIPPI, Hancock County, SJ Mound (22HA594) (04/13/88)

MISSISSIPPI, Hancock County, Up the Tree Shell Midden (22HA595) (04/13/88)

MISSISSIPPI, Humphreys County, Belzoni Mound (22HU500) (04/13/88)

MISSISSIPPI, Monroe County, Amory, Us Post Office--Amory (Mississippi Post Offices 1931--1941 TR), 215 First Ave. (04/11/88)

MONTANA, Carbon County, Red Lodge vicinity, Camp Senia Historic District, Custer National Forest (04/14/88)

MONTANA, Lewis and Clark County, Helena, Algeria Shrine Temple, Neill and Park Aves. (04/14/88)

MONTANA, Powell County, Deer Lodge vicinity, Prison Brickyard Historic District, Gravel rd. off I 90 1/4 mi. S of Deer Lodge (04/14/88)

NORTH CAROLINA, Wilson County, Wilson, East Wilson Historic District, Roughly bounded by E. Gold and Academy Sts., Ward Blvd., Woodard Street Ave. and Elvie St., and Railroad and Pender Sts. (04/11/88)

OKLAHOMA, McIntosh County, Eufaula, Eufaula Business District, Main St. between Pine and Grand Sts. (04/14/88)

TENNESSEE, Stewart County, Brunsoni Furnace (40SW219) (Iron Industry on the Western Highland Rim 1790s--1920s MPS) (04/11/88)

TENNESSEE, Stewart County, Clark Furnace (40SW212) (Iron Industry on the Western Highland Rim 1790s--1920s MPS) (04/11/88)

TENNESSEE, Stewart County, Cross Creek Furnace (40SW217) (Iron Industry on the Western Highland Rim 1790s--1920s MPS) (04/11/88)

TENNESSEE, Stewart County, Eclipse Furnace (40SW213) (Iron Industry on the Western Highland Rim 1790s--1920s MPS) (04/11/88)

TENNESSEE, Stewart County, Dover vicinity, Stacker, Samuel, House (Iron Industry on the Western Highland Rim 1790s--1920s MPS) Long Branch Rd. (04/11/88)

TENNESSEE, Wayne County, Forty-eight Forge (40WY63) (Iron Industry on the Western Highland Rim 1790s--1920s MPS) (04/11/88)

TENNESSEE, Williamson County, Allisona, Wilhoite, James, House (Williamson County MRA), US Alt. 31 (04/13/88)

TENNESSEE, Williamson County, Brentwood vicinity, Crockett, Samuel, House (Williamson County MRA), Crockett Rd. and Wilson Pike (04/14/88)

TENNESSEE, Williamson County, Brentwood vicinity, Holt, Thomas, House (Williamson County MRA), Crockett Rd. 1 mi. E of Wilson Pike (04/14/88)

TENNESSEE, Williamson County, Brentwood vicinity, Owen--Cox House (Williamson County MRA), Moores Ln. 1 mi. E of I-65 (04/13/88)

TENNESSEE, Williamson County, Brentwood vicinity, Owen--Primm House (Williamson County MRA), Moores Ln. at Wilson Pike (04/13/88)

TENNESSEE, Williamson County, Brentwood vicinity, Winstead, John M., Houses (Williamson County MRA), Concord Rd. 1 mi. E of Edmondson Pike (04/13/88)

TENNESSEE, Williamson County, Brentwood, Crockett, Andrew, House (Williamson County MRA), 8230 Wikle Ln. (04/13/88)

TENNESSEE, Williamson County, Brentwood, Elliston, Joseph, House (Williamson County MRA), Hillsboro Rd. /US 431 1 mi. N of Sneed Rd. (04/13/88)

TENNESSEE, Williamson County, Brentwood, Frost, John, House (Williamson County MRA), Old Smyrna Rd. 1 1/2 mi. E of Wilson Pike (04/13/88)

TENNESSEE, Williamson County, Brentwood, Hadley, Denny P., House (Williamson County MRA), Off US 31/Franklin Rd. S of Brentwood (04/14/88)

TENNESSEE, Williamson County, Brentwood, Martin, William, House (Williamson County MRA), 5215 Seward Rd. (04/13/88)

TENNESSEE, Williamson County, Brentwood, Sneed, Constantine, House (Williamson County MRA), 9135 Old Smyrna Rd. (04/13/88)

TENNESSEE, Williamson County, Burwood vicinity, Pope, John, House (Williamson County MRA), Pope Chapel Rd. (04/13/88)

TENNESSEE, Williamson County, Burwood, Huff Store (Williamson County MRA), Carters Creek Pike (04/13/88)

TENNESSEE, Williamson County, College Grove vicinity, Allison, William, House (Williamson County MRA), US Alt. 31, 2 mi. S of College Grove (04/13/88)

TENNESSEE, Williamson County, College Grove vicinity, Ogilvie, William, House (Williamson County MRA), W side of US Alt. 31, 1 mi. S of College Grove (04/14/88)

TENNESSEE, Williamson County, College Grove, Bank of College Grove, The (Williamson County MRA), US Alt. 31(04/13/88)

TENNESSEE, Williamson County, College Grove, College Grove Methodist Church (Williamson County MRA), US Alt. 31(04/13/88)

TENNESSEE, Williamson County, College Grove, Owen, Dr. Urban, House (Williamson County MRA), US Alt. 31 (04/13/88)

TENNESSEE, Williamson County, Duplex, Lee, Samuel B., House (Williamson County MRA), Duplex Rd. 1/2 mi. W of Lewisburg Pike (04/13/88)

TENNESSEE, Williamson County, Duplex, Thompson Store (Williamson County MRA), Duplex Rd. and Lewisburg Pike (04/13/88)

TENNESSEE, Williamson County, Franklin vicinity, Boyd Mill Ruins (Williamson County MRA), E bank of the West Harpeth River, 1/10 mi. S of Boxley Valley Rd. and Boyd Mill Pike (04/13/88)

TENNESSEE, Williamson County, Franklin vicinity, Boyd, William, House (Williamson County MRA), Boyd Mill Pike 1/10 mi. N of Boxley Valley Rd. (04/13/88)

TENNESSEE, Williamson County, Franklin vicinity, Collins, James E., House (Williamson County MRA), Hillsboro Rd./US 431 1/2 mi. S of Spencer Creek Rd. (04/13/88)

TENNESSEE, Williamson County, Franklin vicinity, Crafton, John, House (Williamson County MRA), N. Chapel Rd. 2 mi. E of Arno Rd. (04/13/88)

TENNESSEE, Williamson County, Franklin vicinity, Davis, Stokely, House (Williamson County MRA), Old Natchez Trace 1 mi. S of Moran Rd. (04/13/88)

TENNESSEE, Williamson County, Franklin vicinity, Douglass—Reams House (Williamson County MRA), Henpeck Ln. 1/4 mi. W of Lewisburg Pike (04/13/88)

TENNESSEE, Williamson County, Franklin vicinity, Forest Hills School (Williamson County MRA), Carters Creek Pike 2/10 mi. S of Bear Creek Rd. (04/13/88)

TENNESSEE, Williamson County, Franklin vicinity, Gray, Henry P., House (Williamson County MRA), Old Hillsboro Rd. at Boyd Mill Rd. (04/13/88)

TENNESSEE, Williamson County, Franklin vicinity, Hardeman, Franklin, House (Williamson County MRA), Lewisburg Pike 1 mi. S of the Goose Creek Bypass (04/13/88)

TENNESSEE, Williamson County, Franklin vicinity, Herbert, John, House (Williamson County MRA), Clovercroft Rd. 3/4 mi. E of Wilson Pike (04/13/88)

TENNESSEE, Williamson County, Franklin vicinity, Hunter, John, House (Williamson County MRA), Old TN 96 at Carl Rd. (04/13/88)

TENNESSEE, Williamson County, Franklin vicinity, Johnson, William W., House (Williamson County MRA), Farm Ln. 1/2 mi. S of Clovercroft Rd. 1/2 mi. E of Pleasant Hill Rd. (04/13/88)

TENNESSEE, Williamson County, Franklin vicinity, King, William, House (Williamson County MRA), TN 96, 1 1/2 mi. W of US Alt. 41 (04/13/88)

TENNESSEE, Williamson County, Franklin vicinity, Kinnard, Claiborne, House (Williamson County MRA), Carters Creek Pike 1/2 mi. N of Bear Creek Rd. (04/13/88)

TENNESSEE, Williamson County, Franklin vicinity, Knight—Moran House (Williamson County MRA), Off Old Natchez Trace 1/10 mi. S of Moran Rd. (04/13/88)

TENNESSEE, Williamson County, Franklin vicinity, Lamb—Stephens House (Williamson County MRA), Burke Hollow Rd. 1 1/2 mi. E of Wilson Pike (04/13/88)

TENNESSEE, Williamson County, Franklin vicinity, Leaton, William, House (Williamson County MRA), Hillsboro Rd./US 431 at Manley Ln. (04/13/88)

TENNESSEE, Williamson County, Franklin vicinity, Mayberry, H. G. W., House (Williamson County MRA), Bear Creek Rd. 1/2 mi. W of Carters Creek Pike (04/13/88)

TENNESSEE, Williamson County, Franklin vicinity, McEwen, Christopher, House (Williamson County MRA), Franklin Rd. 2/10 mi. S of Berrys Chapel Rd. (04/13/88)

TENNESSEE, Williamson County, Franklin vicinity, McEwen, David, House (Williamson County MRA), Off the E side of Franklin Rd./US 31 2/10 mi. N of Spencer Creek Rd. (04/13/88)

TENNESSEE, Williamson County, Franklin vicinity, McGavock—Gaines House (Williamson County MRA), Caruthers Rd. 1 mi. E of Lewisburg Pike (04/13/88)

TENNESSEE, Williamson County, Franklin vicinity, McMahan, Daniel, House (Williamson County MRA), Spencer Creek Rd. 1/2 mi. W of Franklin Rd. (04/13/88)

TENNESSEE, Williamson County, Franklin vicinity, Morton, Samuel S., House (Williamson County MRA), Carters Creek Pike N of Bear Creek Rd. (04/13/88)

TENNESSEE, Williamson County, Franklin vicinity, Motheral, John, House (Williamson County MRA), Moran Rd. at Big Harpeth River (04/13/88)

TENNESSEE, Williamson County, Franklin vicinity, Oden, Dr. Hezekiah, House (Williamson County MRA), Lewisburg Pike 1/2 mi. S of Henpeck Ln. (04/13/88)

TENNESSEE, Williamson County, Franklin vicinity, Old Town (Williamson County MRA), Old Natchez Trace 1 1/2 mi. S of Moran Rd. (04/14/88)

TENNESSEE, Williamson County, Franklin vicinity, Old Town Bridge (Williamson County MRA), Over Brown's Creek just W of Old Natchez Trace Rd. (04/13/88)

TENNESSEE, Williamson County, Franklin vicinity, Perkins, Nicholas Tate, House (Williamson County MRA), Del Rio Pike 2/10 mi. W of Cotton Rd. (04/13/88)

TENNESSEE, Williamson County, Franklin vicinity, Pollard, George, House (Williamson County MRA), Wilson Pike 1 2/10 mi. S of Peytonsville Rd. (04/13/88)

TENNESSEE, Williamson County, Franklin vicinity, Puryear, Mordecai, House (Williamson County MRA), Lewisburg Pike 2/10 mi. N of Henpeck Ln. (04/13/88)

TENNESSEE, Williamson County, Franklin vicinity, Rizer, Y. M., House (Williamson County MRA), Del Rio Pike 3/4 mi. W of Hillsboro Rd. (04/13/88)

TENNESSEE, Williamson County, Franklin vicinity, Seward, John, House (Williamson County MRA), Liberty Pike 3/4 mi. W of Wilson Pike (04/13/88)

TENNESSEE, Williamson County, Franklin vicinity, Shute, Thomas, House (Williamson County MRA), US 31/Franklin Rd. at Spencer Creek Rd. (04/13/88)

TENNESSEE, Williamson County, Franklin vicinity, Steele, William, House (Williamson County MRA), Bethesda—Arno Rd. 1/2 mi. E of Bethesda (04/13/88)

TENNESSEE, Williamson County, Franklin vicinity, Toon, Beverly, House (Williamson County MRA), Arno Rd. 1/2 mi. W of Peytonsville Rd. (04/14/88)

TENNESSEE, Williamson County, Franklin vicinity, Trinity United Methodist Church (Williamson County MRA), Wilson Pike 1 1/2 mi. S of Clovercroft Rd. (04/13/88)

TENNESSEE, Williamson County, Franklin vicinity, Wilson, Joseph, House (Williamson County MRA), Clovercroft Rd. 2/10 mi. W of Wilson Pike (04/13/88)

TENNESSEE, Williamson County, Franklin, Franklin Historic District (Boundary Increase) (Williamson County MRA), Third Ave. S between S. Margin St. and the RR (04/13/88)

TENNESSEE, Williamson County, Franklin, Glass, Samuel F., House (Williamson County MRA), TN 96 at Boyd Mill Pike (04/13/88)

TENNESSEE, Williamson County, Franklin, Knights of Pythias Pavilion (Williamson County MRA), TN 96 (04/14/88)

TENNESSEE, Williamson County, Franklin, Lewisburg Avenue Historic District (Williamson County MRA), Roughly bounded by S. Margin St., Lewisburg Ave., and Adams St. (04/13/88)

TENNESSEE, Williamson County, Franklin, Maney—Sidway House (Williamson County MRA), Myles Manor Ct. W of Franklin Rd./US 31 (04/13/88)

TENNESSEE, Williamson County, Franklin, Mayberry, Henry, H. House (Williamson County MRA), US 31 just across the Harpeth River N of Franklin (04/13/88)

TENNESSEE, Williamson County, Franklin, Truett, Alpheus, House (Williamson County MRA), US 31/Franklin Rd. 3/10 mi. N of the Franklin Sq. (04/13/88)

TENNESSEE, Williamson County, Franklin, Vaughn, Andrew C., House (Williamson County MRA), 501 Murfreesboro Rd. (04/13/88)

TENNESSEE, Williamson County, Greenbrier vicinity, Beasley—Parham House (Williamson County MRA), Lick Creek Rd. 1 mi. N of Natchez Trace (04/13/88)

TENNESSEE, Williamson County, Kirkland, Scales, James, House (Williamson County MRA), US Alt. 31 (04/13/88)

TENNESSEE, Williamson County, Liberty Hill, Liberty Hill School (Williamson County MRA), Crow Cut Rd. (04/13/88)

TENNESSEE, Williamson County, Nolensville vicinity, Green, Sherwood, House (Williamson County MRA), Rocky Fork Rd. 1/2 mi. E of Nolensville (04/13/88)

TENNESSEE, Williamson County, Nolensville vicinity, Jordan—Williams House (Williamson County MRA), Rocky Fork Rd. 2 mi. E of Nolensville (04/13/88)

TENNESSEE, Williamson County, Nolensville vicinity, Morton, George W., House (Williamson County MRA), US Alt. 41 1/2 mi. N of Sunset Rd. (04/13/88)

TENNESSEE, Williamson County, Nolensville, Bank of Nolensville (Williamson County MRA), US Alt. 41 (04/13/88)

TENNESSEE, Williamson County, Peytonsville, Smithson, Nathaniel, House (Williamson County MRA), Peytonsville—Bethesda Rd. (04/13/88)

TENNESSEE, Williamson County, Thompsons Station vicinity, Buford, Spencer, House (Williamson County MRA), US 31 1/2 mi. S of Critz La. (04/13/88)

TENNESSEE, Williamson County, Thompsons Station vicinity, Critz, Jacob, House (Williamson County MRA), Evergreen Rd. 1 1/2 mi. E of Pope Chapel Rd. (04/13/88)

TENNESSEE, Williamson County, Thompsons Station vicinity, Critz, Thomas L., House (Williamson County MRA), Critz Ln. 1 mi. E of Columbia Pike/US 31 (04/13/88)
TENNESSEE, Williamson County, Thompsons Station vicinity, Johnson, James P., House (Williamson County MRA), US 31 3/10 mi. S of W. Harpeth Rd. (04/13/88)
TENNESSEE, Williamson County, Thompsons Station vicinity, Neely, John, House (Williamson County MRA), Sedberry Rd. 2 mi. S of W. Harpeth Rd. (04/13/88)
TENNESSEE, Williamson County, Thompsons Station vicinity, Pointer, Henry, House (Williamson County MRA), US 31 S of Thompsons Station (04/13/88)
TENNESSEE, Williamson County, Thompsons Station, Giddens, James, House (Williamson County MRA), Farm Ln. at N boundary of Thompsons Station (04/13/88)
TENNESSEE, Williamson County, Thompsons Station, Thompson Station Bank (Williamson County MRA), Thompson Station Rd. (04/13/88)
TENNESSEE, Williamson County, Triune vicinity, Webb, James, House (Williamson County MRA), US Alt. 31 at Taliaferro Rd. (04/13/88)
TENNESSEE, Williamson County, Triune vicinity, Glenn, Abram, House (Williamson County MRA), McCanless Rd. 1 1/2 mi. E of US Alt. 41 (04/13/88)
TENNESSEE, Williamson County, Triune vicinity, Hyde, Hartwell B., House (Williamson County MRA), TN 96, 1 mi. E of TN US Alt. 41 (04/13/88)
TENNESSEE, Williamson County, Triune vicinity, Jordan, Newton, House (Williamson County MRA), New Rd. 1 mi. E of US Alt. 41 (04/13/88)
TENNESSEE, Williamson County, Triune vicinity, Russwurm, John S., House (Williamson County MRA), Spann Town Rd. 1/2 mi. E of US Alt. 41 (04/13/88)
TENNESSEE, Williamson County, Triune vicinity, Scales, Joseph, House (Williamson County MRA), Off Cox Rd. 1 mi. W of US Alt. 41 (04/13/88)

TEXAS, Johnson County, Cleburne, Johnson County Courthouse, 1 Public Sq. (04/14/88)

UTAH, Summit County, Park City, Rogers, John H. and Margaretta, House (Mining Boom Era Houses TR), 455 Park Ave. (04/14/88)

The following properties were also entered in the National Register but were excluded from a previous notice:

MAINE, Washington County, Calais, Holmes Cottage, 241 Main St. (04/04/88)

MASSACHUSETTS, Norfolk County, Medway, Rabbit Hill Historic District, Roughly bounded by Highland, Main, Franklin, and Milford Sts. (04/01/88)

TENNESSEE, Dickson County, Bellview Furnace (40DS23) (Iron Industry on the Western Highland Rim 1790s--1920s MPS) (04/09/88)

TENNESSEE, Dickson County, Laurel Furnace (40DS4) (Iron Industry on the Western Highland Rim 1790s--1920s MPS) (04/09/88)

TENNESSEE, Hardin County, Tanyard Branch Furnace (40HR121) (Iron Industry on the Western Highland Rim 1790s--1920s MPS) (04/09/88)

TENNESSEE, Hickman County, Lee and Gould Furnace (40HI125) (Iron Industry on the Western Highland Rim 1790s--1920s MPS) (04/09/88)

TENNESSEE, Hickman County, Oakland Furnace and Forge (40HI146) (Iron Industry on the Western Highland Rim 1790s--1920s MPS) (04/09/88)

TENNESSEE, Hickman County, Old Aetna Furnace (40HI148) (Iron Industry on the Western Highland Rim 1790s--1920s MPS) (04/09/88)

TENNESSEE, Hickman County, Standard Furnace (40HI145) (Iron Industry on the Western Highland Rim 1790s--1920s MPS) (04/09/88)
TENNESSEE, Stewart County, Bear Spring Furnace (40SW207) (Iron Industry on the Western Highland Rim 1790s--1920s MPS) (04/09/88)
TENNESSEE, Stewart County, Rough and Ready Furnace (40SW215) (Iron Industry on the Western Highland Rim 1790s--1920s MPS) (04/09/88)
TENNESSEE, Stewart County, Saline Furnace (40SW218) (Iron Industry on the Western Highland Rim 1790s--1920s MPS) (04/09/88)
TENNESSEE, Stewart County, Cumberland City vicinity, Hollister, Henry, House, (Iron Industry on the Western Highland Rim 1790s--1920s MPS) Chapel Ridge Rd. (04/09/88)
TENNESSEE, Wayne County, Marion Furnace (40WY61) (Iron Industry on the Western Highland Rim 1790s--1920s MPS) (04/09/88)
TENNESSEE, Williamson County, Harpeth Furnace (40WM83) (Iron Industry on the Western Highland Rim 1790s--1920s MPS) (04/09/88)

Additional Information has been accepted for the following listed properties:

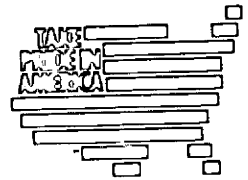
OKLAHOMA, Osage County, Pawhuska, Pawhuska Downtown Historic District, Roughly bounded by Grand View Ave., E. Eighth St., Leahy Ave. and E. Fifth St. (04/14/88)

TENNESSEE, Williamson County, Franklin, Franklin Historic District, Roughly bounded by N. Margin St., Second Ave., Margin St., and Fifth Ave. (04/13/88)

Multiple Resource Areas are identified by MRA
Multiple Property Submissions are identified by MPS
Thematic Resources are identified by TR
NHL designates a National Historic Landmark



United States Department of the Interior



NATIONAL PARK SERVICE

P.O. BOX 37127

WASHINGTON, D.C. 20013-7127

IN REPLY REFER TO:

APR 29 1988

The Director of the National Park Service is pleased to inform you that the following properties have been entered in the National Register of Historic Places beginning April 17, 1988 and ending April 23, 1988. For further information call (202) 343-9552.

ALABAMA, Jefferson County, Birmingham, Hanover Court Apartments, 2620 Highland Ave. (04/20/88)

ALASKA, Anchorage County, Anchorage, KENI Radio Building, 1777 Forest Park Dr. (04/18/88)

ARIZONA, Maricopa County, Phoenix, Victoria Place Historic District, 700 blk. E. McKinley St. (04/18/88)

CALIFORNIA, San Mateo County, San Mateo, US Post Main Office--San Mateo (US Post Offices in California 1900--1941 TR), 210 S. Ellsworth St. (04/18/88)

ILLINOIS, Pike County, Barry vicinity, McWorter, Free Frank, Grave Site, Off US 36, 4 mi. E of Barry (04/19/88)

INDIANA, Wabash County, Wabash, Wabash Residential Historic District, Bounded roughly by the Northfolk Southern RR and Union St., Wabash and Miami Sts., Main St., Holliday St. (04/21/88)

MAINE, Cumberland County, Bridgton, Cleaves, Benjamin, House, S. High St. (04/20/88)

MAINE, Cumberland County, Gorham, South Street Historic District, South St. between Green and Morrill (04/20/88)

MAINE, Somerset County, Skowhegan, Bigelow--Page House, 20 High St. (04/20/88)

MAINE, York County, Limington, Libby--MacArthur House, ME 11 (04/20/88)

MISSISSIPPI, Monroe County, Aberdeen, Harmon Subdivision Historic District (Aberdeen MRA), 933--939 and 943 W. Commerce St. (04/22/88)

MISSISSIPPI, Monroe County, Aberdeen, North Aberdeen Historic District (Aberdeen MRA), Roughly bounded by Meridian, Marshall, Long, and Commerce Sts. (04/22/88)

MISSISSIPPI, Monroe County, Aberdeen, South Central Aberdeen Historic District (Aberdeen MRA), Roughly bounded by Locust, Washington, Franklin, and High Sts. (04/22/88)

MISSISSIPPI, Monroe County, Aberdeen, West Commerce Street Historic District (Aberdeen MRA), 721--919 and 730--900 W. Commerce St. (04/22/88)

MISSOURI, Saline County, Marshall vicinity, Free Will Baptist Church of Pennytown, Off MO UU 8 mi. SE of Marshall (04/19/88)

MISSOURI, St. Louis (Independent City), Shelley House, 4600 Labadie Ave. (04/18/88)

MISSOURI, St. Louis (Independent City), Charles Sumner High School, 4248 W. Cottage Ave. (04/19/88)

NEBRASKA, Douglas County, Omaha, Hill Hotel, 509 S. Sixteenth St. (04/20/88)

PENNSYLVANIA, Bucks County, Erwinna, Riverside Farm, River and Headquarters Rds. (04/21/88)

PENNSYLVANIA, Lehigh County (also in Northampton County), Bethlehem, Fountain Hill Historic District, Roughly bounded by Brighton, Wyandotte, W. Fourth and Seminole Sts., and Delaware Ave. (04/21/88)

PENNSYLVANIA, Northampton County, Bethlehem, Elmwood Park Historic District, Roughly bounded by Goepp Circle, Woodruff St., Park Pl., and Carson St. (04/21/88)

PENNSYLVANIA, Philadelphia County, Philadelphia, Grays Road Recreation Center, 2501 Christian St. (04/21/88)

SOUTH DAKOTA, Brookings County, Brookings, Brookings Commerical Historic District, Roughly along Main Ave. between the C&NW Railroad and the alley N of Fifth St. (04/19/88)

TENNESSEE, Stewart County, Bellwood Furnace (40SW210) (Iron Industry on the Western Highland Rim 1790s--1920s MPS), (04/21/88)

TENNESSEE, Stewart County, LaGrange Furnace (40SW214) (Iron Industry on the Western Highland Rim 1790s--1920s MPS), (04/21/88)

WASHINGTON, Thurston County, Olympia, Elks Building (Downtown Olympia MRA), 607--613 S. Capitol Way (04/21/88)

WISCONSIN, Waukesha County, Hartland, Bank of Hartland (Hartland MRA), 112 E. Capitol Dr. (04/21/88)

WISCONSIN, Waukesha County, Hartland, Dansk Evangelical Lutheran Kirke (Hartland MRA), 400 W. Capitol Dr. (04/21/88)

WISCONSIN, Waukesha County, Hartland, Hartland Railroad Depot (Hartland MRA), 301 Pawling Ave. (04/21/88)

WISCONSIN, Waukesha County, Wales vicinity, Statesan Historic District, Boys School Rd. (04/21/88)

The following properties were also entered in the National Register but were excluded from a previous notice:

MARYLAND, Montgomery County, Derwood vicinity, Ridge, The, 1900 Muncaster Rd. (04/05/88)

WISCONSIN, Sauk County, Sauk City, Freethinkers' Hall, 309 Polk St. (03/31/88)

The following properties have been removed from the National Register effective as follows:

ARIZONA, Maricopa County, Phoenix, Arizona Orange Association Packing House (Phoenix Commercial MRA), 520 W. Jackson (04/08/88)

ARIZONA, Maricopa County, Phoenix, Coca Cola Bottling Works (Phoenix Commercial MRA), 547 W. Jefferson (04/08/88)

ARIZONA, Maricopa County, Phoenix, Ellingson Building (Phoenix Commercial MRA), 19 E. Washington (04/08/88)

ARIZONA, Maricopa County, Phoenix, Winters Building/Craig Building (Phoenix Commercial MRA), 39 W. Adams (04/08/88)

ARIZONA, Maricopa County, Tempe, Kloss, Rev. Daniel, House (Tempe MRA), 202 Sixth St. (04/08/88)

ARIZONA, Maricopa County, Tempe, Ollerton House (Tempe MRA), 1004 S. Mill Ave. (04/08/88)

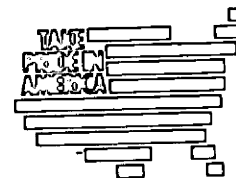
ARIZONA, Maricopa County, Tempe, Openshaw, Samuel, House (Tempe MRA), 104 W. Sixth St. (04/08/88)

UTAH, Sevier County, Richfield, Richfield Tithing Office (Tithing Offices and Granaries of the Mormon Church TR), 190 W. Center (03/08/88)

Multiple Resource Areas are identified by MRA
Multiple Property Submissions are identified by MPS
Thematic Resources are identified by TR
NHL designates a National Historic Landmark



United States Department of the Interior



NATIONAL PARK SERVICE

P.O. BOX 37127

WASHINGTON, D.C. 20013-7127

IN REPLY REFER TO:

MAY 6 1988

The Director of the National Park Service is pleased to inform you that the following properties have been entered in the National Register of Historic Places beginning April 24, 1988 and ending April 30, 1988. For further information call (202) 343-9552.

STATE. County, Vicinity, Property, Address, (Date Listed)

ALABAMA, Baldwin County, Battles Wharf, Battles Wharf Historic District, US 98, Eastern Shore Blvd. roughly between Woolworth Ave. and Buerger La. (04/28/88)

ALABAMA, Baldwin County, Point Clear, Brodbeck--Zundel Historic District, US 98 Scenic Route and Old Marlow Rd. (04/28/88)

ALABAMA, Baldwin County, Point Clear, Point Clear Historic District, W side of US 98/Eastern Shore Blvd. (04/28/88)

ARKANSAS, Pulaski County, Little Rock, Buhler House, 1820 Fair Park Blvd. (04/25/88)

MASSACHUSETTS, Norfolk County, Milton, Milton Centre Historic District, Canton Ave. between Readsdale Rd. and Thacher and Highland Sts. (04/28/88)

MASSACHUSETTS, Worcester County, Huguenot Fort (04/27/88)

MASSACHUSETTS, Worcester County, Worcester, Aurora Hotel (Worcester MRA), 652--660 Main St. (04/28/88)

MICHIGAN, Mackinac County, St. Ignace vicinity, St. Helena Island Light Station, St. Helena Island, Lake Michigan (04/27/88)

NEW YORK, Otsego County, Cherry Valley, Cherry Valley Village Historic District, Roughly bounded by Alden St. and Montgomery St., Maple Ave. and Elm St., and Main St. (04/28/88)

NEW YORK, Suffolk County, Southampton, Southampton Village Historic District (Southampton Village MRA), Roughly bounded by Hill and Main Sts., Old Town Rd., Atlantic Ocean, Coopers Neck (04/25/88)

NEW YORK, Sullivan County, Jeffersonville, Jeffersonville School, Terrace Ave. (04/28/88)

NORTH CAROLINA, Granville County, Amis, Rufus, House and Mill (Granville County MPS) (04/28/88)

NORTH CAROLINA, Granville County, Ellixson, William, House (Granville County MPS) (04/28/88)

NORTH CAROLINA, Granville County, Elmwood (Granville County MPS) (04/28/88)

NORTH CAROLINA, Granville County, Locust Lawn (Granville County MPS) (04/28/88)

NORTH CAROLINA, Granville County, Oak Lawn (Granville County MPS) (04/28/88)

NORTH CAROLINA, Granville County, Bullock vicinity, Smith, William G., House (Granville County MPS), NC 1527 (04/28/88)

NORTH CAROLINA, Granville County, Cornwall vicinity, Blackwell, James, House (Granville County MPS), NC 1411 (04/28/88)

NORTH CAROLINA, Granville County, Grassy Creek vicinity, Brookland (Granville County MPS), NC 1443 (04/28/88)

NORTH CAROLINA, Granville County, Grassy Creek vicinity, Edgewood (Granville County MPS), NC 1437 (04/28/88)

NORTH CAROLINA, Granville County, Grassy Creek vicinity, Rose Hill (Granville County MPS), NC 1442 (04/28/88)

NORTH CAROLINA, Granville County, Grassy Creek vicinity, Sycamore Valley (Granville County MPS), NC 1400 (04/28/88)
NORTH CAROLINA, Granville County, Grassy Creek vicinity, Wimbish, Lewis, Plantation (Granville County MPS), NC 1443 (04/28/88)
NORTH CAROLINA, Granville County, Grissom vicinity, Allen—Mangum House (Granville County MPS), NC 1700 (04/28/88)
NORTH CAROLINA, Granville County, Huntsboro vicinity, Taylor, Col. Richard P., House (Granville County MPS), NC 1524 (04/28/88)
NORTH CAROLINA, Granville County, Oxford, Oxford Historic District (Granville County MPS), Roughly bounded by College, New College and Gilliam and Raliegh, Front, Broad and Goshen and Hayes (04/28/88)
NORTH CAROLINA, Granville County, Oxford, Thorndale (Granville County MPS), 213 W. Thorndale Dr. (04/28/88)
NORTH CAROLINA, Granville County, Satterwhite vicinity, Puckett Family Farm (Granville County MPS), NC 1333 (04/28/88)
NORTH CAROLINA, Granville County, Stovall vicinity, Hart, Maurice, House (Granville County MPS), NC 1430 (04/28/88)
NORTH CAROLINA, Granville County, Wilbourns vicinity, Royster, Marcus, Plantation (Granville County MPS), NC 96 (04/28/88)
NORTH CAROLINA, Granville County, Wilton vicinity, Freeman, James W., House (Granville County MPS), NC 1623 (04/28/88)
NORTH CAROLINA, Granville County, Wilton vicinity, Peace, John Jr., House (Granville County MPS), NC 1627 (04/28/88)

OHIO, Cuyahoga County, Cleveland, Murray Hill School, 2026 Murray Hill Rd. and 2043 Random Rd. (04/28/88)

WISCONSIN, Brown County, Green Bay, Oakland—Dousman Historic District, Roughly bounded by Dousman St., Oakland Ave., Shawano Ave., Antoinette and Francis Sts. (04/27/88)

Additional information has been accepted for the following listed property:

NEW YORK, Suffolk County, Southampton, Southampton Village MRA (cover), (04/25/88)

The following properties were removed from the National Register of Historic Places effective as follows:

MICHIGAN, Calhoun vicinity, Battle Creek, Battle Creek Sanitarium, 197 N. Washington Ave. (04/18/88)

MICHIGAN, Houghton vicinity, Calumet, Italian Hall, Seventh and Elm Sts. (04/18/88)

MICHIGAN, Wayne County, Detroit, Woodward Avenue Baptist Church (Religious Structures of Woodward Avenue TR), 2464 Woodward Ave. (04/18/88)

TEXAS, Fayette County, Flatonia vicinity, Buckner's Creek Bridge, 10 mi. N of Flatonia over Buckner's Creek (04/21/88)

Multiple Resource Areas are identified by MRA
Multiple Property Submissions are identified by MPS
Thematic Resources are identified by TR
NHL designates a National Historic Landmark

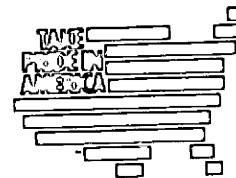


United States Department of the Interior

NATIONAL PARK SERVICE

P.O. BOX 37127

WASHINGTON, D.C. 20013-7127



IN REPLY REFER TO:

MAY 13 1988

The Director of the National Park Service is pleased to inform you that the following properties have been entered in the National Register of Historic Places beginning May 01, 1988 and ending May 07, 1988. For further information call (202) 343-9552.

STATE. County, Vicinity, Property, Address, (Date Listed)

ALABAMA, Colbert County, Tuscumbia, Johnson's Woods, 801 E. North Commons (05/04/88)

ALABAMA, DeKalb County, Fort Payne, Fort Payne Residential Historic District, Roughly bounded by Forrest Ave. and Elm St., Fifth St. NW, Grand and Alabama Aves., and Fourth St. SW and 2nd St. NW (05/04/88)

ALABAMA, Mobile County, Mauvila vicinity, Davis--Oak Grove District, W side of Oak Grove Rd. just N of Kali Oka Rd. (05/03/88)

ARKANSAS, Garland County, Hot Springs, Jones School, Linwood and Hobson Aves. (05/05/88)

ARKANSAS, Poinsett County, Marked Tree vicinity, Marked Tree Lock and Siphons, On the St. Francis River (05/02/88)

ARKANSAS, Pope County, Russellville, White, John W., House, 1509 W. Main St. (05/05/88)

MONTANA, Fergus County, Lewistown, Judith Place Historic District, Roughly bounded by Main St., the alley between Hawthorne and Ridgelawn Sts., Washington St., and Oullette St. (05/04/88)

NEW YORK, Nassau County, Hempstead, Rectory of St. George's Episcopal Church, 217 Peninsula Blvd. (05/03/88)

OHIO, Franklin County, Canal Winchester, Columbus Street Historic District, 8--129 E. Columbus St. and 57 S. High St. (05/05/88)

PENNSYLVANIA, Bucks County, Bensalem, Belmont, 3779 Bristol Rd. (05/03/88)

PENNSYLVANIA, Chester County (also in Montgomery County), Pheonixville vicinity, Schuylkill Navigation Canal, Oakes Reach Section, N and E bank of Schuylkill River from PA 113 to Lock 61 (05/06/88)

RHODE ISLAND, Providence County, Providence, Parkis--Comstock Historic District (Boundary Increase) (Elmood MRA), 568, 570--572 Broad St. and 39--41, 54--56, and 60--62 Harvard Ave. (05/05/88)

TEXAS, Cameron County, Brownsville, Celaya--Creager House, 441 E. Washington St. (05/05/88)

WYOMING, Sublette County, Boulder vicinity, Jensen Ranch, Martin Jensen County Rd. (05/05/88)

Additional Information has been accepted on the following listed properties:

PENNSYLVANIA, Montgomery County, Port Kennedy, Kennedy Mansion, 1050 Valley Forge Rd. (05/03/88)

TENNESSEE, Rutherford County, Murfreesboro vicinity, Boxwood, Old Salem Pk. (05/05/88)

The following properties were removed from the National Register effective as follows:

OREGON, Jackson County, Medford vicinity, Antelope Creek Covered Bridge (Oregon Covered Bridges TR), Antelope Rd. (04/18/88)

WASHINGTON, Grays Harbor County, Taholah, Chow Chow Bridge Historic Bridges/Tunnels in Washington State TR, Over the Quinault River (04/25/88)

The following property appeared erroneously on the list dated April 29, 1988 and should read as follows:

MARYLAND, Montgomery County, Derwood vicinity, Ridge, The, 19000 Muncaster Rd. (04/05/88)

Multiple Resource Areas are identified by MRA

Multiple Property Submissions are identified by MPS

Thematic Resources are identified by TR

NHL designates a National Historic Landmark



IN REPLY REFER TO:

United States Department of the Interior

NATIONAL PARK SERVICE

P.O. BOX 37127

WASHINGTON, D.C. 20013-7127



MAY 20 1988

The Director of the National Park Service is pleased to inform you that the following properties have been entered in the National Register of Historic Places beginning May 08, 1988 and ending May 14, 1988. For further information call (202) 343-9552.

STATE, County, Vicinity, Property, Address, (Date Listed)

ARIZONA, Graham County, Safford, Oddfellows Home (Safford MRA), 808 Eighth Ave. (05/12/88)
ARIZONA, Graham County, Safford, Woman's Club (Safford MRA), 215 Main (05/12/88)

MISSOURI, Shannon County, Eminence vicinity, Owl's Bend Site (23SH10), (05/12/88)

PENNSYLVANIA, Indiana County, Blairsville, St. Peter's Episcopal Church and Rectory, 36--38 W. Campbell St. (05/09/88)

PENNSYLVANIA, Lackawanna County, Scranton, First Church of Christ--Scientist, 520 Vine St. (05/09/88)

PENNSYLVANIA, Lehigh County, Bethlehem, Mount Airy Historic District, Roughly Prospect Ave. between Fifteenth and Eighth Aves. (05/09/88)

PENNSYLVANIA, Northampton County, Bethlehem, Pembroke Village Historic District, Roughly bounded by Radclyffe St., Carlisle St., Stefko Blvd., Arcadia St. and Minsi Trail (05/09/88)

WYOMING, Sweetwater County, Reliance, Reliance School and Gymnasium, 1321 Main St. (05/13/88)

The following properties were also entered in the National Register but were excluded from a previous notice:

OHIO, Athens County (also in Hocking County), Logan to Nelsonville, Hocking Valley Railway Historic District, Roughly between Bridge #494 in Logan and Bridge #629 in Nelsonville (05/05/88)

OHIO, Summit County, Northfield vicinity, Wolcott House, 56 E. Twinsburg Rd. (05/05/88)

TENNESSEE, Lewis County, Napier Furnaces Historic District (40LS14) (Iron Industry on the Western Highland Rim 1790s--1920s MPS), (05/04/88)

TENNESSEE, Lewis County, Steele's Iron Works (40LS15) (Iron Industry on the Western Highland Rim 1790s--1920s MPS) (05/04/88)

Multiple Resource Areas are identified by MRA
Multiple Property Submissions are identified by MPS
Thematic Resources are identified by TR
NHL designates a National Historic Landmark



United States Department of the Interior



NATIONAL PARK SERVICE

P.O. BOX 37127

WASHINGTON, D.C. 20013-7127

IN REPLY REFER TO:

MAY 27 1988

The Director of the National Park Service is pleased to inform you that the following properties have been entered in the National Register of Historic Places beginning May 15, 1988 and ending May 21, 1988. For further information call (202) 343-9552.

STATE. County, Vicinity, Property, Address, (Date Listed)

ALASKA, Juneau County, Juneau vicinity, Twin Glacier Camp, Along the Taku River (05/20/88)

ARKANSAS, Sebastian County, Fort Smith, Shaw, Tillman, House, 500 S. Nineteenth St. (05/16/88)
ARKANSAS, Pulaski County, Little Rock, Governor's Mansion Historic District (Boundary Increase), Roughly bounded by Louisiana St., Twenty-Third St. and Roosevelt Rd., Chester and State Sts., and Thirteenth and Twelfth Sts. (05/19/88)

CALIFORNIA, Contra Costa County, Concord, Galindo, Don Francisco, House, 1721 Amador Ave. (05/20/88)

CALIFORNIA, Orange County, San Juan Capistrano, Esslinger Building, 31866 Camino Capistrano (05/16/88)

CALIFORNIA, San Diego County, San Diego, San Diego Civic Center, 1600 Pacific Hwy. (05/16/88)

CALIFORNIA, San Joaquin County, Lodi, Woman's Club of Lodi, 325 W. Pine St. (05/20/88)

CALIFORNIA, Stanislaus County, Modesto, Wood, Walter B., House, 814 Twelfth St. (05/20/88)

GEORGIA, Carroll County, Bowden, Lovvorn, Dr. James L., House, 113 E. College St. (05/19/88)

GEORGIA, Thomas County, Thomasville, Thomasville Depot, 420 W. Jackson St./US 319 (05/19/88)

ILLINOIS, Shelby County, Shelbyville, Tallman, Horace M., House, 816 W. Main (05/16/88)

MICHIGAN, Mason County, Ludington, Mason County Courthouse, 300 E. Ludington Ave. (05/19/88)

MINNESOTA, Beltrami County, Bemidji, Park, David, House, 1501 Birchmont Dr. (05/16/88)

MINNESOTA, Clearwater County, Bagley vicinity, Gran Evangelical Lutheran Church, CR 92 and CH 20 (05/19/88)

MINNESOTA, Martin County, Fairmont, First Church of Christ Scientist, 222 Blue Earth Ave., E. (05/19/88)

NEVADA, Clark County, Las Vegas, Las Vegas Grammar School, 400 Las Vegas Blvd. S (05/20/88)

NEW JERSEY, Hunterdon County, Mt. Salem vicinity, Mount Salem Methodist Episcopal Church, CR 579 (05/19/88)

NEW MEXICO, Grant County, Dwyer vicinity, Andazola, Trinidad, House (Mimbres Valley MRA), SE of NM 61 and S of Eby Ranch Rd. (05/16/88)

NEW MEXICO, Grant County, Dwyer vicinity, Eby, Tom, Storage Building (Mimbres Valley MRA), W of NM 61 and N of Eby Ranch Rd. (05/16/88)

NEW MEXICO, Grant County, Dwyer vicinity, NAN Ranch (Mimbres Valley MRA), E of NM 61 (05/16/88)

NEW MEXICO, Grant County, Dwyer vicinity, Trujillo, Maria J. and Juan, House (Mimbres Valley MRA), E of NM 61 and S of Eby Ranch Rd. (05/16/88)

NEW MEXICO, Grant County, Mimbres vicinity, Huechling, Otto, House (Mimbres Valley MRA), E of NM 61 (05/16/88)

NEW MEXICO, Grant County, Mimbres vicinity, Valencia, Ysabel, House (Mimbres Valley MRA), E of NM 61 (05/16/88)

NEW MEXICO, Grant County, Mimbres vicinity, Wood, Dr. Granville, House (Mimbres Valley MRA), E of NM 61 (05/16/88)

NEW MEXICO, Grant County, Mimbres, Hooks—Moore Store (Mimbres Valley MRA), NM 61 and Forest Rt. 73 (05/16/88)

NEW MEXICO, Grant County, Mimbres, Mimbres School (Mimbres Valley MRA), E of NM 61 and Forest Rt. 73 (05/16/88)

NEW MEXICO, Grant County, Mimbres, Redding, William, House (Mimbres Valley MRA), Off NM 61 (05/16/88)

NEW MEXICO, Grant County, Mimbres, Sibole, George, Store (Mimbres Valley MRA), E of NM 61, N of Forest Rt. 73 (05/16/88)

NEW MEXICO, Grant County, San Juan vicinity, Valencia, Jesus, House (Mimbres Valley MRA), E of NM 61 (05/16/88)

NEW MEXICO, Grant County, San Juan, San Juan Historic District (Mimbres Valley MRA), 2261—2291 NM 61 (05/16/88)

NEW MEXICO, Grant County, San Lorenzo vicinity, Acklin Store (Mimbres Valley MRA), N of NM 90 of NM 61 (05/16/88)

NEW MEXICO, Grant County, San Lorenzo vicinity, Grijalva, Luciana B., House (Mimbres Valley MRA), E of NM 61 (05/16/88)

NEW MEXICO, Grant County, San Lorenzo vicinity, Menard—Galaz House (Mimbres Valley MRA), W of NM 90 (05/16/88)

NEW MEXICO, Grant County, San Lorenzo vicinity, Portillo, Mauricio, House (Mimbres Valley MRA), E of NM 61 1 mi. S of NM 90 (05/16/88)

NEW MEXICO, Grant County, San Lorenzo vicinity, Torres, Antonio, House (Mimbres Valley MRA), N of NM 90 W of Mimbres River bridge (05/16/88)

NEW MEXICO, Grant County, San Lorenzo, San Lorenzo Historic District (Mimbres Valley MRA), Roughly Galaz St. between C and H Sts. (05/16/88)

NEW MEXICO, Grant County, Sherman vicinity, Perrault, George O., House (Mimbres Valley MRA), E of NM 61 1.7 mi. N of Mimbres Hot Springs Canyon Rd. (05/16/88)

NEW MEXICO, Grant County, Sherman vicinity, San Juan Teacherage (Mimbres Valley MRA), W of NM 61 1.7 mi. N of Mimbres Hot Springs Canyon Rd. (05/16/88)

NEW MEXICO, McKinley County, Gallup, Chief Theater (Downtown Gallup MRA), 228 W. Coal Ave. (05/16/88)

NEW MEXICO, McKinley County, Gallup, El Morro Theater (Downtown Gallup MRA), 205—209 W. Coal Ave. (05/16/88)

NEW MEXICO, McKinley County, Gallup, Grand Hotel (Downtown Gallup MRA), 306 W. Coal Ave. (05/16/88)

NEW MEXICO, McKinley County, Gallup, Harvey Hotel (Downtown Gallup MRA), 408 W. Coal Ave. (05/16/88)

NEW MEXICO, McKinley County, Gallup, Palace Hotel (Downtown Gallup MRA), 236 W. Sixty-six Ave. (05/16/88)

NEW MEXICO, McKinley County, Gallup, US Post Office (Downtown Gallup MRA), 201 S. First St. (05/16/88)

NEW MEXICO, Sierra County, Horse Island Site (LA48996) (Prehistoric Adaptations along the Rio Grande Drainage, Sierra County, New Mexico TR), (05/16/88)

NEW MEXICO, Sierra County, Kettle Top Butte Site (LA48995) (Prehistoric Adaptations along the Rio Grande Drainage, Sierra County, New Mexico TR), (05/16/88)

NEW MEXICO, Sierra County, Monticello Point Archeological District (Prehistoric Adaptations along the Rio Grande Drainage, Sierra County, New Mexico TR), (05/16/88)

NEW YORK, Jefferson County, Alexandria, Densmore Methodist Church of the Thousand Islands, Rt. 100 at Densmore Bay (05/19/88)

NEW YORK, Oswego County, Oswego, Oswego Armory, 265 W. First St. (05/19/88)

NEW YORK, Rensselaer County, Troy, Northern River Street Historic District, 403--429 and 420--430 River St. (05/19/88)

NEW YORK, Rockland County, Ramapo, Torne Brook Farm, Torne Brook Rd. (05/19/88)

SOUTH DAKOTA, Lawrence County, Spearfish, Dickey, Walter, House, 815 State St. (05/16/88)

SOUTH DAKOTA, Lawrence County, Spearfish, Kroll Meat Market and Slaughterhouse, Spearfish City Park (05/20/88)

SOUTH DAKOTA, Lawrence County, Spearfish, Mail Building, The, 731 Main St. (05/16/88)

SOUTH DAKOTA, Lawrence County, Spearfish, Spearfish Filling Station, 706 Main St. (05/16/88)

WASHINGTON, Clallam County, Dungeness, Dungeness School (Rural Public Schools in Washington From Early Settlement to 1945 MPS), 657 Towne Rd. (05/19/88)

WASHINGTON, Douglas County, Waterville, Downtown Waterville Historic District, Locust and Chelan Sts. (05/19/88)

WASHINGTON, King County, Seattle, Adams School, 2637 N.W. Sixty-Second St. (05/19/88)

WASHINGTON, Lewis County, Centralia, Centralia Union Depot, 210 Railroad St. (05/19/88)

WASHINGTON, Pacific County, Seaview, Schulderman, Peter, House, Thirty-Seventh and K Sts. (05/19/88)

WASHINGTON, Pacific County, South Bend, Lumber Exchange Building, Robert Bush Dr./US 101 and Willapa Ave. (05/19/88)

WASHINGTON, Spokane County, Spokane, Coolidge--Rising House, W. 1405 Ninth Ave. (05/19/88)

WASHINGTON, Yakima County, Toppenish, Yakima Indian Agency Building, 1 S. Elm (05/19/88)

Confirmation has been approved on the following listed property:

SOUTH CAROLINA, Greenwood County, Ninety Six National Historic Site, (05/12/88)

Multiple Resource Areas are identified by MRA

Multiple Property Submissions are identified by MPS

Thematic Resources are identified by TR

NHL designates a National Historic Landmark



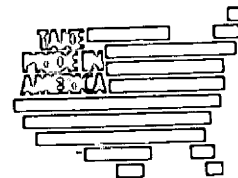
IN REPLY REFER TO:

United States Department of the Interior

NATIONAL PARK SERVICE

P.O. BOX 37127

WASHINGTON, D.C. 20013-7127



JUN -3 1988

The Director of the National Park Service is pleased to inform you that the following properties have been entered in the National Register of Historic Places beginning May 22, 1988 and ending May 28, 1988. For further information call (202) 343-9552.

STATE, County, Vicinity, Property, Address, (Date Listed)

ALABAMA, Mobile County, Mt. Vernon vicinity, Mount Vernon Arsenal—Searcy Hospital Complex, Coy Smith Hwy. 1/2 mi. W of AL 43 (05/26/88)

ARIZONA, Maricopa County, New River, Sun-Up Ranch, W. Frontage Rd. off Black Canyon Hwy./I-17 (05/23/88)

CALIFORNIA, Contra Costa County, Port Costa, Port Costa School Plaza El Hambre (05/25/88)

CALIFORNIA, San Joaquin County, Stockton, Cole's Five Cypress Farm, 11221 E. Eight Mile Rd. (05/25/88)

CONNECTICUT, Fairfield County, Norwalk vicinity, Haviland and Elizabeth Streets—Hanford Place Historic District, Roughly bounded by Haviland, Day Sts., Hanford Pl., and S. Main St. (05/26/88)

CONNECTICUT, Hartford County, Southington, Meriden Avenue—Oakland Road Historic District, Roughly Oakland Rd. between Meriden and Berlin Aves., and Meriden Ave. between Oakland Rd. and Delhanty Dr. (05/25/88)

GEORGIA, Richmond County, Augusta, Engine Company Number One, 452 Ellis St. (05/25/88)

GEORGIA, Rockdale County, Conyers, Conyers Commercial Historic District, Roughly bounded by N. Main St., Warehouse St., GA RR, and Center St. (05/24/88)

KENTUCKY, Franklin County, Bridgeport vicinity, Julian Farm, S side US 60 (05/26/88)

KENTUCKY, Nelson County, Bardstown vicinity, Culpeper, N side of Springfield Rd./US 150 (05/26/88)

MASSACHUSETTS, Middlesex County (also in Worcester County), Cedar Swamp Archeological District, (05/23/88)

MINNESOTA, Beltrami County, Bemidji, Beltrami County Courthouse, Beltrami Ave. and Sixth St. (05/26/88)

MINNESOTA, Beltrami County, Bemidji, Great Northern Depot, Minnesota Ave. (05/26/88)

MISSOURI, St. Louis County (also in the City of St. Louis), Clayton and St. Louis, Wydown—Forsyth District, Roughly bounded by Forsyth, Skinker Blvd., Fauquier and Wydown Terrace Dr., and University Ln. (05/23/88)

MISSOURI, Washington County, Potosi vicinity, Cresswell, George, Furnace, MO F (05/23/88)

NEW JERSEY, Middlesex County, New Brunswick, King Block, 316—324 Memorial Pkwy. (05/26/88)

NEW YORK, Allegany County, Cuba, South Street Historic District, 17, 19—89 South St. (05/26/88)

OHIO, Cuyahoga County, Cleveland, East Eighty-Ninth Street Historic District, E. Eighty-Ninth St. roughly between Chester and Hough Aves. (05/26/88)

OHIO, Cuyahoga County, Cleveland, Notre Dame Academy, 1325 Ansel Rd. (05/26/88)

OHIO, Cuyahoga County, Cleveland, Quad Hill, 7500 Euclid Ave. (05/26/88)

OHIO, Franklin County, Hilliard, Merryman, Dr. James, House, 5232 Norwich St. (05/26/88)

OHIO, Franklin County, Hilliard, Odd Fellows Hall, 4065 Main St. (05/26/88)

OHIO, Montgomery County, Dayton, Schriber, Hyman, Building, 306—308 Washington St. (05/26/88)

SOUTH DAKOTA, Brown County, Aberdeen, Aberdeen Commercial Historic District, 1--523 S. Main St. (05/23/88)

The following properties were also entered in the National Register but were excluded from a previous notice:

RHODE ISLAND, Providence County, Foster, Moosup Valley Historic District (Foster MPS), Roughly bounded by Harrington, Johnson, Moosup Valley and Barb Hill, and Cucumber Hill Rds. (05/11/88)

WYOMING, Laramie County, Cheyenne, Downtown Cheyenne Historic District (Boundary Increase), Roughly bounded by Nineteenth St., Capital Ave., Seventeenth St., and Carey Ave. (05/20/88)

The following property has been removed from the National Register of Historic Places effective as follows:

NEW YORK, Erie County, Buffalo, 17--21 Emerson Place Row (Masten Neighborhood Rows TR), 17--21 Emerson Pl. (05/20/88)

The Cover has been excepted for the following MPS nomination:

SOUTH CAROLINA, Georgetown County, Georgetown County Rice Culture c. 1750--1910 MPS, (05/05/88)

Multiple Resource Areas are identified by MRA

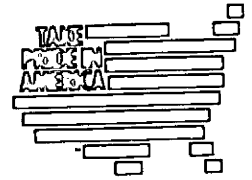
Multiple Property Submissions are identified by MPS

Thematic Resources are identified by TR

NHL designates a National Historic Landmark



United States Department of the Interior



NATIONAL PARK SERVICE
P.O. BOX 37127
WASHINGTON, D.C. 20013-7127

IN REPLY REFER TO:

JUN 10 1988

The Director of the National Park Service is pleased to inform you that the following properties have been entered in the National Register of Historic Places beginning May 29, 1988 and ending June 4, 1988. For further information call (202) 343-9552.

STATE, County, Vicinity, Property, Address, (Date Listed)

GEORGIA, Echols County, Statenville, Statenville Consolidated School, GA 94 (06/01/88)

GEORGIA, Rabun County, Tallulah Falls, Tallulah Falls Depot, US 441 (05/31/88)

GUAM, Talofofu, Aratama Maru, Talofofu Bay (06/02/88)

KENTUCKY, Fayette County, Lexington, Lexington Dry Goods Company Building, 249--251 E. Main St. (05/31/88)

KENTUCKY, Jefferson County, Louisville, Savoy Historic District (Market and Jefferson Streets MRA), 209--221 W. Jefferson St. (06/01/88)

MISSOURI, Johnson County, Chilhowee, Chilhowee Historic District, Roughly Walnut and Main Sts. (06/02/88)

NEW YORK, Nassau County, East Island vicinity, Shell House, The, 26 Westland Dr. (06/02/88)

NEW YORK, Suffolk County, Lloyd Harbor, Fort Hill Estate, Fort Hill Dr. (06/02/88)

NORTH CAROLINA, Cabarrus County, Midland vicinity, Green, John Bunyan, Farm, SR1114 .5 mi. E of SR 1178 (06/02/88)

VERMONT, Rutland County, Poultney, Poultney Main Street Historic District, Roughly Main St., E. Main St., Depot St. Knapp Ave., Beaman St., Grove St., Maple Ave., and College Ave. (06/02/88)

VERMONT, Windsor County, Hartland, Damon Hall, US 5 and VT 12 (06/02/88)

WISCONSIN, Milwaukee County, Milwaukee, Knickerbocker Hotel, 1028 E. Juneau Ave. (06/02/88)

WISCONSIN, St. Croix County, New Richmond, Bell, Marcus Sears, Farm (New Richmond MRA) 1100 Heritage Dr. (05/31/88)

WISCONSIN, St. Croix County, New Richmond, Bernd, William J., House (New Richmond MRA) 210 Second St., E. (05/31/88)

WISCONSIN, St. Croix County, New Richmond, Bernd, William J., House (New Richmond MRA) 143 Arch Ave., N. (05/31/88)

WISCONSIN, St. Croix County, New Richmond, Epley, Dr., Frank W., Office (New Richmond MRA) 137 Third St., E. (05/31/88)

WISCONSIN, St. Croix County, New Richmond, First English Lutheran Church (New Richmond MRA) 354 Third St., N. (05/31/88)

WISCONSIN, St. Croix County, New Richmond, Glover, Ezra Jr., House (New Richmond MRA) 415 Second St., E. (05/31/88)

WISCONSIN, St. Croix County, New Richmond, Kell, William H., House (New Richmond MRA) 215 Green Ave., S. (05/31/88)

WISCONSIN, St. Croix County, New Richmond, Mielke, Joseph, House (New Richmond MRA) 326 Second St., W. (05/31/88)

WISCONSIN, St. Croix County, New Richmond, New Richmond News Building (New Richmond MRA)
145 Second St., W. (05/31/88)
WISCONSIN, St. Croix County, New Richmond, New Richmond Roller Mills Co. (New Richmond MRA)
201 Knowles Ave., N. (05/31/88)
WISCONSIN, St. Croix County, New Richmond, New Richmond West Side Historic District (New
Richmond MRA) Roughly bounded by Willow River, Minnesota Ave., W. Second St., S. Washington Ave.
(05/31/88)
WISCONSIN, St. Croix County, New Richmond, Soo Line Depot (New Richmond MRA) 120 High St.
(05/31/88)
WISCONSIN, St. Croix County, New Richmond, Thompson, Erick J., House (New Richmond MRA) 350
Second St., W (05/31/88)

The following properties were also entered in the National Register but were excluded from a previous notice:

MICHIGAN, Ingham County, Lansing, Franklin Avenue Presbyterian Church, 108 W. Grand River Ave.
(05/27/88)

SOUTH DAKOTA, Brown County, Brown's Post (19th Century South Dakota Trading Posts MPS)
(05/27/88)

SOUTH DAKOTA, Brown County, Campbell, Colin, Post (19th Century South Dakota Trading Posts
MPS) (05/27/88)

SOUTH DAKOTA, Brown County, Robar Trading Post (19th Century South Dakota Trading Posts MPS)
(05/27/88)

SOUTH DAKOTA, Deuel County, Gary, South Dakota School for the Blind, Coteau and Third Sts.
(05/26/88)

The following properties were removed from the National Register of Historic Places effective as follows:

MISSISSIPPI, Marshall County, Holly Springs, Malone House (Holly Springs MRA), 197 W. College Ave.
(05/25/88)

TENNESSEE, Hamilton County, Chattanooga, News-Pound Building (R. H. Hunt Buildings in Hamilton
County TR), E. Eleventh St. (05/23/88)

The Cover has been accepted for the following MRA nomination:

KENTUCKY, Jefferson County, Louisville, Market and Jefferson Streets MRA, (06/01/88)

Additional information has been accepted for the cover of the following MPS nomination:

TENNESSEE, Montgomery County, Iron Industry on the Western Highland Rim 1790s--1920s MPS,
(06/01/88)

Confirmation has been approved for the following listed property:

UTAH, Box Elder County, Golden Spike National Historic Site, (02/18/88)

Additional information has been accepted for the following property:

UTAH, Box Elder County, Golden Spike National Historic Site, (05/23/88)

Multiple Resource Areas are identified by MRA

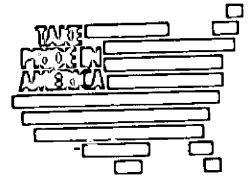
Multiple Property Submissions are identified by MPS

Thematic Resources are identified by TR

NHL designates a National Historic Landmark



United States Department of the Interior



NATIONAL PARK SERVICE
P.O. BOX 37127
WASHINGTON, D.C. 20013-7127

IN REPLY REFER TO:

JUN 17 1988

The Director of the National Park Service is pleased to inform you that the following properties have been entered in the National Register of Historic Places beginning June 5, 1988 and ending June 11, 1988. For further information call (202) 343-9552.

STATE, County, Vicinity, Property, Address, (Date Listed)

COLORADO, Grand County, Fraser, Cozens Ranch House, CO 40 1 1/2 mi. S of Fraser (06/09/88)

CONNECTICUT, New Haven County, Waterbury, Overlook Historic District, Roughly bounded by Hecla St., Farmington and Columbia Blvd., Cables Ave. and Clowes Terr., Lincoln and Fiske Sts. (06/07/88)

CONNECTICUT, New London County, Stonington, Mechanic Street Historic District, Roughly bounded by W. Broad St., Pawcatuck River, Cedar St., and Courtland St. (06/07/88)

FLORIDA, Broward County, Oakland Park, Oakland Park Elementary School, 936 N.E. Thirty-third St. (06/09/88)

GEORGIA, Fulton County, Atlanta, Villa Lamar (West Paces Ferry Road MRA), 801 W. Paces Ferry Rd. (06/08/88)

MASSACHUSETTS, Essex County, Amesbury, Lowell's Boat Shop, 459 Main St. (06/09/88)

MASSACHUSETTS, Essex County, Peabody, Moore--Hill House, 82 Franklin St. (06/09/88)

MASSACHUSETTS, Hampden County, Palmer, Union Station, Depot St. (06/09/88)

MASSACHUSETTS, Worcester County, Worcester, Holy Name of Jesus Complex (Worcester MRA), Illinois St. (06/09/88)

NEW JERSEY, Atlantic County, Folsom Borough, Jacobus Evangelical Lutheran Church, Mays Landing Rd. and NJ 54 (06/09/88)

NEW JERSEY, Atlantic County, Ventnor, Stafford, John, Historic District, Roughly bounded by Atlantic Ave., Vassar Ave., Boardwalk, and Austin Ave. (06/09/88)

NEW JERSEY, Mercer County, Eldridge Park vicinity, Smith--Ribsam House, 45 Pine Knoll Dr. (06/09/88)

NEW YORK, Oswego County, Fulton vicinity, Van Buren, David, House, Van Buren Dr., W end at the Oswego River (06/09/88)

NEW YORK, Rensselaer County, Eagle Mills, Garfield School, NY 2 and Moonlawn Rd. (06/09/88)

NEW YORK, Suffolk County, Stony Brook vicinity, Hawkins Homestead, 165 Christian Ave. (06/09/88)

NEW YORK, Ulster County, Stone Ridge, Main Street Historic District, US 209 (06/07/88)

NORTH CAROLINA, Camden County, South Mills, (also in Chesapeake County, VIRGINIA), Dismal Swamp Canal (Dismal Swamp Canal and Associated Development, Southeast Virginia and Northeast North Carolina MPS), Runs between Chesapeake, VA and South Mills, NC (06/06/88)

NORTH CAROLINA, Haywood County, Waynesville, Masonic Hall, 114 Church St. (06/09/88)

NORTH CAROLINA, Jackson County (also in Transylvania County), Lake Toxaway vicinity, Backus, E.M. Lodge, Cold Mountain Gap Rd. (06/09/88)

NORTH CAROLINA, Person County, Roxboro vicinity, Holloway--Jones--Day House, US 501 and SR 1322 (06/09/88)

OHIO, Cuyahoga County, Cleveland, Olney, Charles, House and Gallery, 2241—2255 W. Fourteenth St. (06/06/88)

OHIO, Franklin County, Hilliard, Winterringer Building and House, 5344 Center St. (06/09/88)

OHIO, Stark County, Canton, Frances Apartment Building, 534 Cleveland Ave., S.W. (06/07/88)

WEST VIRGINIA, Kanawha County, Charleston, Charleston City Hall, Court and Virginia Sts. (06/06/88)

WEST VIRGINIA, Wetzel County, New Martinsville, North Street Historic District, North St. between Florida and the railroad tracks (06/07/88)

The following properties were also entered in the National Register but were excluded from a previous notice:

CONNECTICUT, New Haven County, North Haven, Pines Bridge Historic District, 3—17 Bishop St., 70—99 Old Broadway, 2—10 Philip Pl., 9—56 State St. (05/27/88)

VIRGINIA, Norfolk (Independent City), Kenmore, 420 W. Bute St. (06/01/88)

The following property was removed from the National Register of Historic Places effective as follows:

TENNESSEE, Grundy County, Tracy City, Miner's Hall (Grundy County MRA), Jasper Rd. (05/23/88)

The following properties have been designated National Historic Landmarks effective as follows:

CALIFORNIA, San Francisco, ALMA (Scow Schooner), Golden Gate National Recreation Area (06/07/88) NHL

FLORIDA, Hillsborough County, Tampa, El Centro Espanol de Tampa, (06/03/88) NHL

ILLINOIS, Rock Island, Rock Island Arsenal, (06/07/88) NHL

MARYLAND, Carroll County, Westminster, Chambers, Whittaker, Farm, (05/17/88) NHL

MARYLAND, Baltimore, USCGC TANEY, (06/07/88) NHL

MISSISSIPPI, Natchez, Monmouth, (06/07/88) NHL

MONTANA, Blaine County, Chief Joseph Battleground of the Bear's Paw, (06/07/88) NHL

NORTH CAROLINA, Greensboro, Blandwood, (06/07/88) NHL

SOUTH CAROLINA, Stateburg, Borough House, (06/07/88) NHL

VIRGINIA, Madison County, Shenandoah National Park, Camp Hoover, (06/07/88) NHL

VIRGINIA, Richmond, Virginia Governor's Mansion, (06/07/88) NHL

WEST VIRGINIA, Elkins, Elkins, Sen. Stephen Benton, House (Halliehurst), (06/07/88) NHL

Multiple Resource Areas are identified by MRA

Multiple Property Submissions are identified by MPS

Thematic Resources are identified by TR

NHL designates a National Historic Landmark



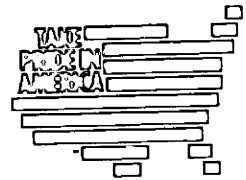
IN REPLY REFER TO:

United States Department of the Interior

NATIONAL PARK SERVICE

P.O. BOX 37127

WASHINGTON, D.C. 20013-7127



JUN 24 1988

The Director of the National Park Service is pleased to inform you that the following properties have been entered in the National Register of Historic Places beginning June 12, 1988 and ending June 18, 1988. For further information call (202) 343-9552.

STATE, County, Vicinity, Property, Address, (Date Listed)

ARKANSAS, Saline County, Bauxite vicinity, Rucker House, AR 183 and Gibbons Rd. (06/16/88)

COLORADO, Cheyenne County, Cheyenne Wells, Cheyenne County Jail, 85 W. Second St. (06/16/88)

COLORADO, Denver County, Denver, Peters Paper Company Warehouse, 1625-1631 Wazee St. (06/16/88)

CONNECTICUT, Hartford County, Granby, Holcomb, Judah, House, 257 N. Granby Rd. (06/16/88)

CONNECTICUT, New Haven County, Madison, Meigs-Bishop House, 45 Wall St. (06/16/88)

DISTRICT OF COLUMBIA, Washington, Chesapeake and Potomac Telephone Company, Old Main Building, 722 Twelfth St., NW (06/13/88)

GEORGIA, Jackson County, Commerce, Hardman, Governor L. G., House, 208 Elm St. (06/16/88)

HAWAII, Honolulu County, Necker Island Archeological District (06/13/88)

HAWAII, Honolulu County, Nihoa Island Archeological District (06/13/88)

MARYLAND, Frederick County, Frederick, Frederick Historic District (Boundary Increase), Roughly bounded by Thirteenth, East and Wisner, South and Madison Sts., W. College Terr. and Rosemont and Trail Aves. (06/13/88)

NEW HAMPSHIRE, Cheshire County, Hinsdale, Todd Block, 27--31 Main St. (06/14/88)

NEW HAMPSHIRE, Merrimack County, Concord, New Hampshire Savings Bank Building, 97 N. Main St. (06/14/88)

NEW HAMPSHIRE, Rockingham County, Exeter, Gilman, Major John, House, 25 Cass St. (06/14/88)

NEW MEXICO, Grant County, Dwyer vicinity, Baca, Ramon, House (Mimbres Valley MRA), SE of NM 61 (06/17/88)

NEW MEXICO, Grant County, Dwyer vicinity, Soliz-Baca House (Mimbres Valley MRA), SE of NM 61 and S of Eby Ranch Rd. (06/17/88)

OHIO, Montgomery County, Dayton, South Park Historic District (Boundary Increase), Roughly bounded by Wayne, Wyoming, Nathan, Oak, Alberta, and Blaine (06/16/88)

PUERTO RICO, Caguas County, Caguas, Benitez, Gautier, High School, Calle Gautier Benitez and Calle Cristobal Colon (06/15/88)

PUERTO RICO, Caguas County, Caguas, Logia Union y Amparo No. 44, Calle Acosta No. 39 (06/15/88)

PUERTO RICO, Mayaguez County, Mayaguez, Gomez Residencia, Mendez Vigo No. 60 (06/15/88)

SOUTH CAROLINA, Lancaster County, Lancaster vicinity, Wade-Beckham House, SC 200 (06/17/88)

TENNESSEE, Hickman County, New Aetna Furnace Historic District (40HI149) (Iron Industry on the Western Highland Rim 1790s--1920s MPS) (06/13/88)

VIRGINIA, Prince William County, Buckland, Buckland Historic District, 7980--8205 Buckland Mill Rd. and 16206, 16208, 16210 and 16211 Lee Hwy. (06/17/88)

VIRGINIA, Virginia Beach (Independent City), de Witt Cottage, 1106 Atlantic Ave. (06/16/88)

WASHINGTON, Adams County, Othello, Denver and Rio Grande Western Railroad Business Car No. 101, Bruce and Lee Rds. (06/16/88)

WASHINGTON, Douglas County, Waterville, Canton, William J., House, 305 W. Ash St. (06/16/88)

WASHINGTON, King County, Mercer Island, Lakeview School (Rural Public Schools in Washington From Early Settlement to 1945 MPS), Island Crest Way and S.E. Sixty-eighth St. (06/16/88)

WASHINGTON, King County, Seattle, Pioneer Square--Skid Road Historic District (Boundary Increase), 500 blk of First Ave., S. (06/16/88)

WISCONSIN, Asland County, Morty Site (47AS40) (06/13/88)

WISCONSIN, Dane County, Middleton, First Lutheran Church, Pleasant View Rd. at Old Sauk Rd. (06/16/88)

The following properties were also entered in the National Register but were excluded from a previous notice:

OHIO, Scioto County, South Webster, Tripp--Bauer Building, 51--53 N. Jackson St. (06/09/88)

PUERTO RICO, Arecibo County, Arecibo, Calle Gonzalo Marin No. 61, Calle Gonzalo Marin No. 61 (06/09/88)

PUERTO RICO, Ponce County, Ponce, Nebot, Zaldo de, Residencia, Calle Marina No. 27 (06/09/88)

PUERTO RICO, Ponce County, Ponce, Salazar--Candal House, Calle Isabel No. 53 (06/09/88)

PUERTO RICO, Yauco County, Yauco, Casa Agostini, Calle San Rafael (06/09/88)

PUERTO RICO, Yauco County, Yauco, Logia Masonica Hijos de la Luz, Avenida Jose C. Barbosa (06/09/88)

PUERTO RICO, Yauco County, Yauco, Teatro Ideal, Calle Comerio (06/09/88)

The name of the Crouch, John P., House (McKinney MPS), has been changed. The new name should read:

TEXAS, Collin County, McKinney, Goodner, Jim B., House (McKinney MPS), 302 S. Tennessee

Confirmation has been approved on the following listed property:

TEXAS, Bexar County, San Antonio, San Antonio Missions National Historical Park, 727 E. Durango (06/15/88)

Multiple Resource Areas are identified by MRA

Multiple Property Submissions are identified by MPS

Thematic Resources are identified by TR

NHL designates a National Historic Landmark



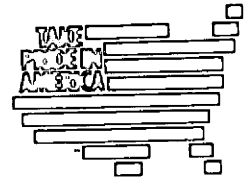
IN REPLY REFER TO:

United States Department of the Interior

NATIONAL PARK SERVICE

P.O. BOX 37127

WASHINGTON, D.C. 20013-7127



JUL | 1988

The Director of the National Park Service is pleased to inform you that the following properties have been entered in the National Register of Historic Places beginning June 19, 1988 and ending June 25, 1988. For further information call (202) 343-9552.

STATE, County, Vicinity, Property, Address, (Date Listed)

ALASKA, Kenai Peninsula Borough, Seward, Brown & Hawkins Store, 205, 207, 209 Fourth Ave. (06/23/88)

CALIFORNIA, Butte County, Chico vicinity, Honey Run Covered Bridge, Honey Run Humbug Rd. (06/23/88)

CALIFORNIA, Contra Costa County, Richmond, Ford Motor Company Assembly Plant, 1414-1422 Harbour Way, S. (06/23/88)

CALIFORNIA, Los Angeles County, Los Angeles, Machell--Seaman House, 2341 Scarff St. (06/23/88)

CALIFORNIA, San Bernardino County, Colton, Carnegie Public Library Building, 380 N. La Cadena Dr. (06/23/88)

CALIFORNIA, San Luis Obispo County, San Luis Obispo, Pacific Coast Railway Company Grain Warehouse, 65 Higuera St. (06/23/88)

CALIFORNIA, Santa Clara County, Gilroy, Gilroy Free Library, 195 Fifth St. (06/23/88)

CALIFORNIA, Sonoma County, Petaluma, Free Public Library of Petaluma, 20 Fourth St. (06/23/88)

IOWA, Wright County, Clarion, Burlington, Cedar Rapids and Northern Railroad Passenger Station, 302 S. Main (06/23/88)

KENTUCKY, Bourbon County, Paris, Duncan Avenue Historic District, Duncan, Stoner, Vine, and Massie Sts. (06/23/88)

KENTUCKY, McCracken County, Paducah, Lincoln School, S. Eighth St., between Ohio and Tennessee Sts. (06/23/88)

LOUISIANA, Madison County, Tallulah, Kell House, 502 N. Mulberry St. (06/23/88)

LOUISIANA, Union County, Farmerville, Stein, Daniel, House, 208 W. Bayou (06/23/88)

MAINE, Cumberland County, East Harpswell, East Harpswell Free Will Baptist Church, Cundys Harbor Rd. (06/23/88)

MAINE, Cumberland County, New Gloucester vicinity, Universalist Meeting House, ME 231, Intervale (06/23/88)

MAINE, Cumberland County, Yarmouth, Central Parish Church, 146 Main St. (06/23/88)

MAINE, Penobscot County, Bangor, Veazie, Jones P., House, 88 Fountain St. (06/23/88)

MAINE, Somerset County, Norridgewock, Eaton School, Jct. of Main St. and Mercer Rd. (06/23/88)

MAINE, Washington County, Addison vicinity, Indian River Baptist Church, ME 187, Indian River (06/23/88)

MASSACHUSETTS, Bershire County, Sheffield, Sheffield Plain Historic District, Roughly one-half mile of US 7, S from Cook Rd. (06/23/88)

MASSACHUSETTS, Middlesex County, Melrose, Melrose Public Library, 63 W. Emerson St. (06/23/88)

MASSACHUSETTS, Suffolk County, Boston, Goodwin, Ozias, House, 7 Jackson Ave. (06/23/88)

MINNESOTA, St. Louis County, Ely vicinity, Burntside Lodge Historic District, Off CR 88 (06/23/88)

NEBRASKA, Buffalo County, Meisner, George, House, (06/23/88)

NEBRASKA, Chase County, Champion, Champion Mill, Mill St. and Second St. (06/23/88)

NEBRASKA, Cherry County, Valentine vicinity, Bryan Bridge, US 20 (06/23/88)

NEW JERSEY, Atlantic County, Atlantic City, Barclay Court, 9—11 S. Pennsylvania Ave. (06/22/88)

NEW JERSEY, Bergen County, Norwood, Church of the Holy Communion, Summit Ave. (06/23/88)

NEW MEXICO, Otero County, Alamogordo vicinity, White Sands National Monument Historic District, US 70/82 (06/23/88)

NEW YORK, Westchester County, Mount Kisco, St. Mark's Cemetery, E. Main St., corner of St. Mark's Pl. (06/23/88)

OREGON, Lane County, Springfield vicinity, Dorris Ranch, S. Second St. at Dorris Ave. (06/22/88)

PENNSYLVANIA, Adams County, Bermudian vicinity, Pond Mill Bridge (Highway Bridges Owned by the Commonwealth of Pennsylvania, Department of Transportation TR), LR 01009 over Bermudian Creek (06/22/88)

PENNSYLVANIA, Adams County, Greenmount vicinity, Bridge in Cumberland Township (Highway Bridges Owned by the Commonwealth of Pennsylvania, Department of Transportation TR), LR 01002 over Marsh Creek (06/22/88)

PENNSYLVANIA, Allegheny County, Cochran's Mill vicinity, Bridge in Jefferson Borough (Highway Bridges Owned by the Commonwealth of Pennsylvania, Department of Transportation TR), Cochran Mill Rd. over Lick Run (06/22/88)

PENNSYLVANIA, Allegheny County, Glassport and McKeesport, Jerome Street Bridge (Highway Bridges Owned by the Commonwealth of Pennsylvania, Department of Transportation TR), Fifth Ave. over Youghiogheny River (06/22/88)

PENNSYLVANIA, Allegheny County, Glenshaw vicinity, Bridge in Shaler Township (Highway Bridges Owned by the Commonwealth of Pennsylvania, Department of Transportation TR), Birchfield Rd. over Pine Creek (06/22/88)

PENNSYLVANIA, Allegheny County, Millvale and Pittsburgh, Fortieth Street Bridge (Highway Bridges Owned by the Commonwealth of Pennsylvania, Department of Transportation TR), Fortieth St. over Allegheny River (06/22/88)

PENNSYLVANIA, Allegheny County, Pittsburgh, Liberty Bridge (Highway Bridges Owned by the Commonwealth of Pennsylvania, Department of Transportation TR), Over the Monongahela River (06/22/88)

PENNSYLVANIA, Armstrong County, Deansville vicinity, Bridge between Madison and Mahoning Townships (Highway Bridges Owned by the Commonwealth of Pennsylvania, Department of Transportation TR), LR 03178 over Mahoning Creek (06/22/88)

PENNSYLVANIA, Armstrong County, Seminole vicinity, Colwell Cut Viaduct (Highway Bridges Owned by the Commonwealth of Pennsylvania, Department of Transportation TR), LR 66 over Pittsburgh & Shawmut RR (06/22/88)

PENNSYLVANIA, Beaver County, Cannelton vicinity, Bridge in South Beaver Township (Highway Bridges Owned by the Commonwealth of Pennsylvania, Department of Transportation TR), Walts Mill Rd. over Little Beaver (06/22/88)

PENNSYLVANIA, Bedford County, Bedford, Bridge in Snake Spring Township (Highway Bridges Owned by the Commonwealth of Pennsylvania, Department of Transportation TR), TR 30 over Raystown branch of Juniata River (06/22/88)

PENNSYLVANIA, Berks County, Barto vicinity, Barto Bridge (Highway Bridges Owned by the Commonwealth of Pennsylvania, Department of Transportation TR), LR 284 over trib. to Perkiomen Creek (06/22/88)

PENNSYLVANIA, Berks County, Dauberville, Dauberville Bridge (Highway Bridges Owned by the Commonwealth of Pennsylvania, Department of Transportation TR), Belleman's Church Rd. over Schuylkill River (06/22/88)

PENNSYLVANIA, Berks County, Morysville vicinity, Ironstone Bridge (Highway Bridges Owned by the Commonwealth of Pennsylvania, Department of Transportation TR), Farmington Ave. over Ironstone Creek (06/22/88)

PENNSYLVANIA, Berks County, Reading, Lindbergh Viaduct (Highway Bridges Owned by the Commonwealth of Pennsylvania, Department of Transportation TR), US 422/Mineral Spring Rd. over Mineral Spring Creek (06/22/88)

PENNSYLVANIA, Berks County, Sheridan vicinity, S Bridge (Highway Bridges Owned by the Commonwealth of Pennsylvania, Department of Transportation TR), L.R. 06024 over Tulpehocken Creek (06/22/88)

PENNSYLVANIA, Berks County, Steinsville vicinity, Bridge in Albany Township (Highway Bridges Owned by the Commonwealth of Pennsylvania, Department of Transportation TR), LR 06173 over Maiden Creek (06/22/88)

PENNSYLVANIA, Bradford County, Athens vicinity, Bridge in Athens Township (Highway Bridges Owned by the Commonwealth of Pennsylvania, Department of Transportation TR), LR 08081 over Susquehanna River (06/22/88)

PENNSYLVANIA, Bucks County, Carversville vicinity, Bridge in Solebury Township (Highway Bridges Owned by the Commonwealth of Pennsylvania, Department of Transportation TR), Carversville Rd. over Paunacussing Creek (06/22/88)

PENNSYLVANIA, Bucks County, Milford Square vicinity, Campbell's Bridge (Highway Bridges Owned by the Commonwealth of Pennsylvania, Department of Transportation TR), Allentown Rd. over Unami Creek (06/22/88)

PENNSYLVANIA, Bucks County, Newtown vicinity, Newtown Creek Bridge (Highway Bridges Owned by the Commonwealth of Pennsylvania, Department of Transportation TR), Richoro Rd. over Newtown Creek (06/22/88)

PENNSYLVANIA, Bucks County, Point Pleasant, Bridge in Tinicum Township (Highway Bridges Owned by the Commonwealth of Pennsylvania, Department of Transportation TR), LR 920 over Pennsylvania Canal (06/22/88)

PENNSYLVANIA, Bucks County, Scammells Corner vicinity, Bridge in Yardley Borough (Highway Bridges Owned by the Commonwealth of Pennsylvania, Department of Transportation TR), Reading Ave. over VanHorn Creek (06/22/88)

PENNSYLVANIA, Bucks County, Wycombe vicinity, Bridge in Buckingham Township (Highway Bridges Owned by the Commonwealth of Pennsylvania, Department of Transportation TR), Forest Grove Rd. over Mill Creek (06/22/88)

PENNSYLVANIA, Cambria County, Johnstown, Bridge in Johnstown City (Highway Bridges Owned by the Commonwealth of Pennsylvania, Department of Transportation TR), LR 525 spur over Stoney Creek (06/22/88)

PENNSYLVANIA, Cambria County, Lilly, Lilly Bridge (Highway Bridges Owned by the Commonwealth of Pennsylvania, Department of Transportation TR), PA 53 over Burgoon Run (06/22/88)

PENNSYLVANIA, Cambria County, Oil City vicinity, Bridge in Cassandra Borough (Highway Bridges Owned by the Commonwealth of Pennsylvania, Department of Transportation TR), PA 53 over Bens Creek (06/22/88)

PENNSYLVANIA, Chester County (also in Montgomery County), Mont Clare vicinity, Black Rock Bridge (Highway Bridges Owned by the Commonwealth of Pennsylvania, Department of Transportation TR), TR 113 over Schuylkill River (06/22/88)

PENNSYLVANIA, Chester County, Downingtown vicinity, County Bridge No. 124 (Highway Bridges Owned by the Commonwealth of Pennsylvania, Department of Transportation TR), Edge Hill Rd. over Beaver Creek (06/22/88)

PENNSYLVANIA, Chester County, Landenberg, Bridge in New Garden Township (Highway Bridges Owned by the Commonwealth of Pennsylvania, Department of Transportation TR), Landenberg Rd. over White Clay Creek (06/22/88)

PENNSYLVANIA, Chester County, Lenape vicinity, Lenape Bridge (Highway Bridges Owned by the Commonwealth of Pennsylvania, Department of Transportation TR), PA 52 over parking lot (06/22/88)

PENNSYLVANIA, Chester County, Little Washington vicinity, Marshall's Bridge (Highway Bridges Owned by the Commonwealth of Pennsylvania, Department of Transportation TR), Marshall Rd. over Culbertson Run (06/22/88)

PENNSYLVANIA, Chester County, Malvern vicinity, County Bridge No. 171 (Highway Bridges Owned by the Commonwealth of Pennsylvania, Department of Transportation TR), Cedar Hollow Rd. over Valley Creek (06/22/88)

PENNSYLVANIA, Chester County, Mortonville, Bridge in East Fallowfield Township (Highway Bridges Owned by the Commonwealth of Pennsylvania, Department of Transportation TR), Strasburg Rd. over Mill Race (06/22/88)

PENNSYLVANIA, Chester County, Port Kennedy vicinity, Bridge in Tredyffrin Township (Highway Bridges Owned by the Commonwealth of Pennsylvania, Department of Transportation TR), Gulph Rd. over Trout Run (06/22/88)

PENNSYLVANIA, Chester County, Rock Run vicinity, County Bridge No. 101 (Highway Bridges Owned by the Commonwealth of Pennsylvania, Department of Transportation TR), Wagontown Rd. over Brandywine Creek (06/22/88)

PENNSYLVANIA, Chester County, Steelville vicinity, Bridge in West Fallowfield Township (Highway Bridges Owned by the Commonwealth of Pennsylvania, Department of Transportation TR), Ross Fording Rd. over Octoraro Creek (06/22/88)

PENNSYLVANIA, Chester County, Warwick vicinity, Brower's Bridge (Highway Bridges Owned by the Commonwealth of Pennsylvania, Department of Transportation TR), Mansion Rd. over French Creek (06/22/88)

PENNSYLVANIA, Chester County, Westtown, County Bridge No. 148 (Highway Bridges Owned by the Commonwealth of Pennsylvania, Department of Transportation TR), PA 926 over Chester County (06/22/88)

PENNSYLVANIA, Clearfield County, Bells Landing vicinity, Bridge in Greenwood Township (Highway Bridges Owned by the Commonwealth of Pennsylvania, Department of Transportation TR), LR 17026 over W branch of Susquehanna River (06/22/88)

PENNSYLVANIA, Clearfield County, Curwensville vicinity, Hogback Bridge (Highway Bridges Owned by the Commonwealth of Pennsylvania, Department of Transportation TR), LR 869 over W branch of Susquehanna River (06/22/88)

PENNSYLVANIA, Clearfield County, Westover, Bridge in Westover Borough (Highway Bridges Owned by the Commonwealth of Pennsylvania, Department of Transportation TR), LR 17003/TR 185 over Chest Creek (06/22/88)

PENNSYLVANIA, Columbia County, Bendertown vicinity, Bridge in Fishing Creek Township (Highway Bridges Owned by the Commonwealth of Pennsylvania, Department of Transportation TR), LR 19078 over Little Pine Creek (06/22/88)

PENNSYLVANIA, Crawford County, Atlantic vicinity, Bridge in East Fallowfield Township (Highway Bridges Owned by the Commonwealth of Pennsylvania, Department of Transportation TR), LR 20012 over Unger Run (06/22/88)

PENNSYLVANIA, Crawford County, Cambridge Springs, Cambridge Springs Bridge (Highway Bridges Owned by the Commonwealth of Pennsylvania, Department of Transportation TR), LR 84 spur B over French Creek (06/22/88)

PENNSYLVANIA, Crawford County, Center Road Corners vicinity, Bridge in West Mead Township (Highway Bridges Owned by the Commonwealth of Pennsylvania, Department of Transportation TR), LR 20027 over French Creek (06/22/88)

PENNSYLVANIA, Crawford County, Millers Station vicinity, Bridge in Rockdale Township (Highway Bridges Owned by the Commonwealth of Pennsylvania, Department of Transportation TR), LR 20076 over French Creek (06/22/88)

PENNSYLVANIA, Crawford County, Titusville vicinity, Bridge in Oil Creek Township (Highway Bridges Owned by the Commonwealth of Pennsylvania, Department of Transportation TR), LR 20132 over Oil Creek (06/22/88)

PENNSYLVANIA, Cumberland County (also in Dauphin County), Harrisburg, Market Street Bridge (Highway Bridges Owned by the Commonwealth of Pennsylvania, Department of Transportation TR), Market St./LR 34 over Susquehanna River (06/22/88)

PENNSYLVANIA, Dauphin County, Edman vicinity, Bridge in Lykens Township No. 1 (Highway Bridges Owned by the Commonwealth of Pennsylvania, Department of Transportation TR), LR 22001 over Pine Creek (06/22/88)

PENNSYLVANIA, Dauphin County, Fearnot vicinity, Bridge in Lykens Township No. 2 (Highway Bridges Owned by the Commonwealth of Pennsylvania, Department of Transportation TR), LR 22033 over trib. to Pine Creek (06/22/88)

PENNSYLVANIA, Dauphin County, Harrisburg, Soldiers and Sailors Memorial Bridge (Highway Bridges Owned by the Commonwealth of Pennsylvania, Department of Transportation TR), LR 140/State St. over LR 139 Spur and Paxton Creek (06/22/88)

PENNSYLVANIA, Dauphin County, Inglenook vicinity, Bridge in Reed Township (Highway Bridges Owned by the Commonwealth of Pennsylvania, Department of Transportation TR), LR 1/TR-147 over Powell's Creek (06/22/88)

PENNSYLVANIA, Delaware County, Broomall vicinity, Bridge in Radnor Township No. 1 (Highway Bridges Owned by the Commonwealth of Pennsylvania, Department of Transportation TR), Goshen Rd. over Darby Creek (06/22/88)

PENNSYLVANIA, Delaware County, Chester, Second Street Bridge (Highway Bridges Owned by the Commonwealth of Pennsylvania, Department of Transportation TR), PA 291/Second St. over Chester Creek (06/22/88)

PENNSYLVANIA, Delaware County, Ridley Park, Bridge in Ridley Park Borough (Highway Bridges Owned by the Commonwealth of Pennsylvania, Department of Transportation TR), W. Ridley Ave. over Little Crum Creek (06/22/88)

PENNSYLVANIA, Delaware County, Villanova vicinity, Bridge in Radnor Township No. 2 (Highway Bridges Owned by the Commonwealth of Pennsylvania, Department of Transportation TR), Bryn Mawr Ave. over Meadow Brook Creek (06/22/88)

PENNSYLVANIA, Fayette County (also in Washington County), Brownsville and West Brownsville, Brownsville Bridge (Highway Bridges Owned by the Commonwealth of Pennsylvania, Department of Transportation TR), LR 268 over Monongahela River (06/22/88)

PENNSYLVANIA, Fayette County, Layton vicinity, Layton Bridge (Highway Bridges Owned by the Commonwealth of Pennsylvania, Department of Transportation TR), LR 26191 over Youghiogheny River (06/22/88)

PENNSYLVANIA, Forest County, West Hickory vicinity, West Hickory Bridge (Highway Bridges Owned by the Commonwealth of Pennsylvania, Department of Transportation TR), LR 598 over Allegheny River (06/22/88)

PENNSYLVANIA, Franklin County, Middle Spring vicinity, McClay's Twin Bridge (East) (Highway Bridges Owned by the Commonwealth of Pennsylvania, Department of Transportation TR), LR 28010 over trib. to Conodoguinet Creek (06/22/88)

PENNSYLVANIA, Franklin County, Middle Spring vicinity, McClay's Twin Bridge (West) (Highway Bridges Owned by the Commonwealth of Pennsylvania, Department of Transportation TR), LR 28010 over Conodoguinet Creek (06/22/88)

PENNSYLVANIA, Franklin County, Social Island vicinity, Bridge between Guilford and Hamilton Townships (Highway Bridges Owned by the Commonwealth of Pennsylvania, Department of Transportation TR), LR 28033 over Conococheque Creek (06/22/88)

PENNSYLVANIA, Franklin County, Upper Strasburg vicinity, Horse Valley Bridge (Highway Bridges Owned by the Commonwealth of Pennsylvania, Department of Transportation TR), LR 28093 over Conodoguinet Creek (06/22/88)

PENNSYLVANIA, Franklin County, Willow Hill vicinity, Bridge in Metal Township (Highway Bridges Owned by the Commonwealth of Pennsylvania, Department of Transportation TR), LR 45 Spur E over W branch of Conococheaque Creek (06/22/88)

PENNSYLVANIA, Greene County (also in Fayette County), Pt. Marion, Marion Bridge (Highway Bridges Owned by the Commonwealth of Pennsylvania, Department of Transportation TR), LR 451 over Mon River (06/22/88)

PENNSYLVANIA, Greene County, Morrisville vicinity, Bridge in Franklin Township (Highway Bridges Owned by the Commonwealth of Pennsylvania, Department of Transportation TR), LR 268 over Ten Mile Creek (06/22/88)

PENNSYLVANIA, Indiana County, Robinson vicinity, Bridge in West Wheatfield Township (Highway Bridges Owned by the Commonwealth of Pennsylvania, Department of Transportation TR), LR 32008 over Richards Run (06/22/88)

PENNSYLVANIA, Lackawanna County, Scranton, Harrison Avenue Bridge (Highway Bridges Owned by the Commonwealth of Pennsylvania, Department of Transportation TR), LR 5 over LR 35009 Par--Roaring Brook and RR (06/22/88)

PENNSYLVANIA, Lancaster County (also in York County), Columbia and Wrightsville, Old Columbia--Wrightsville Bridge (Highway Bridges Owned by the Commonwealth of Pennsylvania, Department of Transportation TR), LR 128 over Susquehanna River and RR (06/22/88)

PENNSYLVANIA, Lancaster County, Brownstown, Bridge in West Earl Township (Highway Bridges Owned by the Commonwealth of Pennsylvania, Department of Transportation TR), LR 36032 over Conestoga Creek (06/22/88)

PENNSYLVANIA, Lancaster County, Brunnerville vicinity, Hammer Creek Bridge (Highway Bridges Owned by the Commonwealth of Pennsylvania, Department of Transportation TR), LR 36011 over Hammer Creek (06/22/88)

PENNSYLVANIA, Lehigh County, Allentown, Meyers, Albertus L., Bridge (Highway Bridges Owned by the Commonwealth of Pennsylvania, Department of Transportation TR), Eighth St. over Little Lehigh and Railroad Sts. (06/22/88)

PENNSYLVANIA, Lehigh County, Center Valley, Centennial Bridge (Highway Bridges Owned by the Commonwealth of Pennsylvania, Department of Transportation TR), Station Ave. over Saucon Creek (06/22/88)

PENNSYLVANIA, Lehigh County, Germansville, Bridge in Heidelberg Township (Highway Bridges Owned by the Commonwealth of Pennsylvania, Department of Transportation TR), LR 39110 over branch of Jordan Creek (06/22/88)

PENNSYLVANIA, Lehigh County, North Hampton vicinity, Cold Spring Bridge (Highway Bridges Owned by the Commonwealth of Pennsylvania, Department of Transportation TR), Second St. over Spring Creek (06/22/88)

PENNSYLVANIA, Lehigh County, Steinsville vicinity, Bridge in Lynn Township (Highway Bridges Owned by the Commonwealth of Pennsylvania, Department of Transportation TR), LR 39112 over Ontelaunee Creek (06/22/88)

PENNSYLVANIA, Lehigh County, Weidasville vicinity, Frantz's Bridge (Highway Bridges Owned by the Commonwealth of Pennsylvania, Department of Transportation TR), LR 39060 over Jordan Creek (06/22/88)

PENNSYLVANIA, Luzerne County, Kingston and Wilkes Barre, Market Street Bridge (Highway Bridges Owned by the Commonwealth of Pennsylvania, Department of Transportation TR), Market St./LR 11 over Susquehanna River (06/22/88)

PENNSYLVANIA, Luzerne County, Wilkes-Barre, Bridge in City of Wilkes-Barre (Highway Bridges Owned by the Commonwealth of Pennsylvania, Department of Transportation TR), LR 5 over Mill Creek (06/22/88)

PENNSYLVANIA, Lycoming County, Bodines vicinity, Bridge in Lewis Township (Highway Bridges Owned by the Commonwealth of Pennsylvania, Department of Transportation TR), LR 41051 over Lycoming Creek (06/22/88)

PENNSYLVANIA, Lycoming County, Hillborn, Bridge in Brown Township (Highway Bridges Owned by the Commonwealth of Pennsylvania, Department of Transportation TR), LR 41022 over Pine Creek (06/22/88)

PENNSYLVANIA, Lycoming County, Jersey Shore vicinity, Bridge in Porter Township (Highway Bridges Owned by the Commonwealth of Pennsylvania, Department of Transportation TR), LR 41017 (06/22/88)

PENNSYLVANIA, Lycoming County, Proctor, Bridge in Plunkett's Creek Township (Highway Bridges Owned by the Commonwealth of Pennsylvania, Department of Transportation TR), LR 41053 over Plunkett's Creek (06/22/88)

PENNSYLVANIA, Mercer County, Carlton vicinity, Bridge in French Creek Township (Highway Bridges Owned by the Commonwealth of Pennsylvania, Department of Transportation TR), LR 43074 over French Creek (06/22/88)

PENNSYLVANIA, Mercer County, Greenville vicinity, Quaker Bridge (Highway Bridges Owned by the Commonwealth of Pennsylvania, Department of Transportation TR), LR 43135 over Little Shenango River (06/22/88)

PENNSYLVANIA, Montgomery County, Collegeville vicinity, Perkiomen Bridge (Highway Bridges Owned by the Commonwealth of Pennsylvania, Department of Transportation TR), Ridge Pike over Perkiomen Creek (06/22/88)

PENNSYLVANIA, Montgomery County, Elvov vicinity, Bridge in Franconia Township (Highway Bridges Owned by the Commonwealth of Pennsylvania, Department of Transportation TR), Allentown Rd. over Skippack Creek (06/22/88)

PENNSYLVANIA, Montgomery County, Fagleysville vicinity, Bridge in Upper Fredrick Township (Highway Bridges Owned by the Commonwealth of Pennsylvania, Department of Transportation TR), Fagleysville Rd. over Swamp Creek (06/22/88)

PENNSYLVANIA, Montgomery County, Ft. Washington vicinity, Horsham--Montgomery Bridge (Highway Bridges Owned by the Commonwealth of Pennsylvania, Department of Transportation TR), Lower State Rd. over Little Neshaminy Creek (06/22/88)

PENNSYLVANIA, Montgomery County, Gulph Mills, Bridge in Upper Merion Township (Highway Bridges Owned by the Commonwealth of Pennsylvania, Department of Transportation TR), S. Gulph Rd. over Gulph Creek (06/22/88)

PENNSYLVANIA, Montgomery County, Lower Moreland vicinity, Bryn Athyn--Lower Moreland Bridge (Highway Bridges Owned by the Commonwealth of Pennsylvania, Department of Transportation TR), Byberry Rd. over branch of Pennypack Creek (06/22/88)

PENNSYLVANIA, Montgomery County, Milford vicinity, Sutch Road Bridge in Marlborough Township (Highway Bridges Owned by the Commonwealth of Pennsylvania, Department of Transportation TR), Sutch Rd. over Unami Creek (06/22/88)

PENNSYLVANIA, Montgomery County, Prospectville vicinity, County Bridge No. 54 (Highway Bridges Owned by the Commonwealth of Pennsylvania, Department of Transportation TR), Morris Rd. over branch of Wissahickon Creek (06/22/88)

PENNSYLVANIA, Montgomery County, Sumneytown vicinity, Swamp Creek Road Bridge (Highway Bridges Owned by the Commonwealth of Pennsylvania, Department of Transportation TR), Swamp Creek Rd. over Unami Creek (06/22/88)

PENNSYLVANIA, Montgomery County, Unionville vicinity, Bridge in Hatfield Township (Highway Bridges Owned by the Commonwealth of Pennsylvania, Department of Transportation TR), Orvilla Rd. over W branch of Neshaminy Creek (06/22/88)

PENNSYLVANIA, Montgomery County, Zieglersville vicinity, Bridge in Upper Frederick Township (Highway Bridges Owned by the Commonwealth of Pennsylvania, Department of Transportation TR), Gerloff Rd. over Swamp Creek (06/22/88)

PENNSYLVANIA, Northampton County, Bangor, Bridge in Bangor Borough (Highway Bridges Owned by the Commonwealth of Pennsylvania, Department of Transportation TR), Pennsylvania St. over Martins Creek (06/22/88)

PENNSYLVANIA, Northampton County, Portland, County Bridge No. 36 (Highway Bridges Owned by the Commonwealth of Pennsylvania, Department of Transportation TR), TR 611 over Jacoby Creek (06/22/88)

PENNSYLVANIA, Northampton County, Stouts vicinity, Bridge in Williams Township (Highway Bridges Owned by the Commonwealth of Pennsylvania, Department of Transportation TR), LR 48007 over Frey's Run (06/22/88)

PENNSYLVANIA, Northumberland County (also in Union County), Allenwood and Dewart, Allenwood River Bridge (Highway Bridges Owned by the Commonwealth of Pennsylvania, Department of Transportation TR), LR 460 over W branch of Susquehanna River (06/22/88)

PENNSYLVANIA, Northumberland County (also in Union County), Watsontown and White Deer, Watsontown River Bridge (Highway Bridges Owned by the Commonwealth of Pennsylvania, Department of Transportation TR), LR 240 spur over W branch of Susquehanna River (06/22/88)

PENNSYLVANIA, Perry County, Newport, Bridge in Newport Borough (Highway Bridges Owned by the Commonwealth of Pennsylvania, Department of Transportation TR), LR 31 over Little Buffalo Creek (06/22/88)

PENNSYLVANIA, Philadelphia County, Philadelphia, Adams Avenue Bridge in Philadelphia (Highway Bridges Owned by the Commonwealth of Pennsylvania, Department of Transportation TR), Adams Ave. over Tacony Creek (06/22/88)

PENNSYLVANIA, Philadelphia County, Philadelphia, Belmont Avenue Bridge in Philadelphia (Highway Bridges Owned by the Commonwealth of Pennsylvania, Department of Transportation TR), Belmont Ave. over Ramp B (06/22/88)

PENNSYLVANIA, Philadelphia County, Philadelphia, City Line Avenue Bridge (Highway Bridges Owned by the Commonwealth of Pennsylvania, Department of Transportation TR), City Ave. over E branch of Indian Creek (06/22/88)

PENNSYLVANIA, Philadelphia County, Philadelphia, Frankford Avenue Bridge (Highway Bridges Owned by the Commonwealth of Pennsylvania, Department of Transportation TR), Frankford Ave. over Pennypack Creek (06/22/88)

PENNSYLVANIA, Philadelphia County, Philadelphia, Frankford Avenue Bridge (Highway Bridges Owned by the Commonwealth of Pennsylvania, Department of Transportation TR), Frankford Ave. over Poquessing Creek (06/22/88)

PENNSYLVANIA, Philadelphia County, Philadelphia, Holme Avenue Bridge (Highway Bridges Owned by the Commonwealth of Pennsylvania, Department of Transportation TR), Holme Ave. over Wooden Bridge Run (06/22/88)

PENNSYLVANIA, Philadelphia County, Philadelphia, Ridge Avenue Bridge in Philadelphia (Highway Bridges Owned by the Commonwealth of Pennsylvania, Department of Transportation TR), Ridge Ave. over Wissahickon Creek (06/22/88)

PENNSYLVANIA, Philadelphia County, Philadelphia, Thirty-third Street Bridge in Philadelphia (Highway Bridges Owned by the Commonwealth of Pennsylvania, Department of Transportation TR), Thirty-third St. over Master St. (06/22/88)

PENNSYLVANIA, Philadelphia County, Philadelphia, Wissahickon Memorial Bridge (Highway Bridges Owned by the Commonwealth of Pennsylvania, Department of Transportation TR), Henry Ave. over Wissahickon Dr. (06/22/88)

PENNSYLVANIA, Snyder County, Selinsgrove vicinity, Bridge between Monroe and Penn Townships (Highway Bridges Owned by the Commonwealth of Pennsylvania, Department of Transportation TR), LR 54013 over Penn's Creek (06/22/88)

PENNSYLVANIA, Somerset County, Pilltown, Bridge in Jenner Township (Highway Bridges Owned by the Commonwealth of Pennsylvania, Department of Transportation TR), LR 55125 over Roaring Run (06/22/88)

PENNSYLVANIA, Susquehanna County, South Gibson vicinity, Bridge in Gibson Borough (Highway Bridges Owned by the Commonwealth of Pennsylvania, Department of Transportation TR), LR 57045 over Tunkhannock Creek (06/22/88)

PENNSYLVANIA, Venango County, Kennerdell vicinity, Bridge in Clinton Township (Highway Bridges Owned by the Commonwealth of Pennsylvania, Department of Transportation TR), LR 60010 over Scrubgrass Creek (06/22/88)

PENNSYLVANIA, Venango County, Kennerdell vicinity, Witherup Bridge (Highway Bridges Owned by the Commonwealth of Pennsylvania, Department of Transportation TR), LR 60007 over Scrubgrass Creek (06/22/88)

PENNSYLVANIA, Venango County, Oleopolis vicinity, Pithole Stone Arch (Highway Bridges Owned by the Commonwealth of Pennsylvania, Department of Transportation TR), LR 60046 over Pithole Creek (06/22/88)

PENNSYLVANIA, Venango County, Titusville vicinity, Bridge in Cherrytree Township (Highway Bridges Owned by the Commonwealth of Pennsylvania, Department of Transportation TR), LR 60052 over Oil Creek (06/22/88)

PENNSYLVANIA, Washington County (also in Westmoreland County), Donora and Webster, Webster Donora Bridge (Highway Bridges Owned by the Commonwealth of Pennsylvania, Department of Transportation TR), A 143 over Monongahela River (06/22/88)

PENNSYLVANIA, Washington County (also in Westmoreland County), Monessen and North Charleroi, Charleroi--Monessen Bridge (Highway Bridges Owned by the Commonwealth of Pennsylvania, Department of Transportation TR), LR 247 over Monongahela River (06/22/88)

PENNSYLVANIA, Wayne County, Haags Mill, Bridge in Dreher Township (Highway Bridges Owned by the Commonwealth of Pennsylvania, Department of Transportation TR), LR 171 over Haags Mill Creek (06/22/88)

PENNSYLVANIA, Wyoming County, Starkville vicinity, Bridge in Nicholson Township (Highway Bridges Owned by the Commonwealth of Pennsylvania, Department of Transportation TR), LR 65021 over Tunkhannock Creek (06/22/88)

PENNSYLVANIA, York County, Cond Wago Heights vicinity, Bridge between East Manchester and Newberry Townships (Highway Bridges Owned by the Commonwealth of Pennsylvania, Department of Transportation TR), LR 250 over Conewago Creek (06/22/88)

PENNSYLVANIA, York County, Kralltown vicinity, Bridge in Washington Township (Highway Bridges Owned by the Commonwealth of Pennsylvania, Department of Transportation TR), LR 66150 over Bermudian Creek (06/22/88)

PENNSYLVANIA, York County, Woodside vicinity, Kise Mill Bridge (Highway Bridges Owned by the Commonwealth of Pennsylvania, Department of Transportation TR), LR 66003 over Bennett Run (06/22/88)

TENNESSEE, Williamson County, Brentwood vicinity, Liberty School (Williamson County MRA), Liberty Church Rd. 1/4 mi. N of Concord Rd. (06/22/88)

TEXAS, Brazos County, Bryan, Smith--Barron House (Bryan MRA), 100 S. Congress (06/20/88)

WASHINGTON, King County, Seattle, Girls' Parental School, 6612 Sixty-fifth Ave., S. (06/22/88)

Additional information has been accepted for the following nomination effective as follows:

FLORIDA, St. Johns County, St. Augustine, Lindsley House, 214 Saint George St. (06/23/88)

Confirmation has been approved on the following listed property:

ALASKA, Sitka Borough, Sitka National Historical Park, (06/21/88)

Multiple Resource Areas are identified by MRA
Multiple Property Submissions are identified by MPS
Thematic Resources are identified by TR
NHL designates a National Historic Landmark



IN REPLY REFER TO:

United States Department of the Interior

NATIONAL PARK SERVICE
P.O. BOX 37127
WASHINGTON, D.C. 20013-7127



JUL - 8 1988

The Director of the National Park Service is pleased to inform you that the following properties have been entered in the National Register of Historic Places beginning June 26, 1988 and ending July 2, 1988. For further information call (202) 343-9552.

STATE, County, Vicinity, Property, Address, (Date Listed)

- ALABAMA, Baldwin County, Fairhope, Bank of Fairhope (Fairhope MRA), 396 Fairhope Ave. (07/01/88)
ALABAMA, Baldwin County, Fairhope, Beckner House (Fairhope MRA), 63 S. Church St. (07/01/88)
ALABAMA, Baldwin County, Fairhope, Bloxham, Carl L., Building (Fairhope MRA), 327 Fairhope Ave. (06/30/88)
ALABAMA, Baldwin County, Fairhope, Fairhope Bayfront District (Fairhope MRA), Roughly bounded by Blakeney, N. and S. Summit Sts., Fels Ave. and Mobile Bay (07/01/88)
ALABAMA, Baldwin County, Fairhope, Gaston Building (Fairhope MRA), 336 Fairhope Ave. (07/01/88)
ALABAMA, Baldwin County, Fairhope, Golf, Gun & Country Club (Fairhope MRA), 651 Johnson Ave. (07/01/88)
ALABAMA, Baldwin County, Fairhope, School of Organic Education (Fairhope MRA), Bounded by Fairhope and Morphy Aves. and Bancroft and School Sts. (07/01/88)
ALABAMA, Baldwin County, Fairhope, US Post Office (Fairhope MRA), 325 Fairhope Ave. (07/01/88)
ALABAMA, Baldwin County, Fairhope, White Avenue Historic District (Fairhope MRA), White Ave. (07/01/88)
ALABAMA, Baldwin County, Fairhope, Zurhorst House (Fairhope MRA), 200 Fels Ave. (07/01/88)
ALABAMA, Jefferson County, Birmingham, Woodlawn City Hall, 5525 First Ave., N (06/30/88)
ALABAMA, Talladega County, Talladega, Talladega Courthouse Square Historic District (Boundary Increase), Roughly bounded by N. East and E. North and S. East, Coffee and Spring Sts. (06/30/88)
- CALIFORNIA, Alameda County, Oakland, California Hotel, 3443--3501 San Pablo Ave. (06/30/88)
CALIFORNIA, Los Angeles County, Redondo Beach, Redondo Beach Original Townsite Historic District, N. Gertruda Ave., Carnelian St., N. Gualupe Ave. and Diamond St. (06/30/88)
CALIFORNIA, Orange County, Laguna Beach, St. Francis by-the-Sea American Catholic Church, 430 Park Ave. (06/30/88)
- COLORADO, Boulder County, Boulder vicinity, Walker Ranch Historic District (Boundary Increase), 7.5 mi. W of Boulder, off Flagstaff Rd. (06/29/88)
- FLORIDA, Dade County, Coral Gables, Coral Gables Elementary School, 105 Minorca Ave. (06/30/88)
FLORIDA, Volusia County, Daytona Beach, US Post Office, 220 N. Beach St. (06/30/88)
- GEORGIA, Glynn County, St. Simons Island, Hamilton Plantation Slave Cabins, Arthur J. Moore Dr. (06/30/88)
- LOUISIANA, DeSoto Parish, Keachi, Keachi Presbyterian Church, LA 5 (06/30/88)
LOUISIANA, East Feliciana Parish, Jackson, Wildwood Plantation House, LA 68, near US 61 (06/30/88)
- MARYLAND, Baltimore (Independent City), St. Paul's Cemetery, Redwood St. and Martin Luther King Blvd. (06/30/88)
MARYLAND, Charles County, Port Tobacco vicinity, Retreat, MD 484/Poor House Rd. and MD 6, (06/28/88)

MARYLAND, Prince George's County, Brandywine, Early, William W., House, 13907 Cherry Tree Crossing Rd. (06/30/88)

MASSACHUSETTS, Essex County, Haverhill, Intervale Factory, 402 River St. (06/30/88)

MASSACHUSETTS, Suffolk County, Boston, Greek Orthodox Cathedral of New England, 520 Parker St. (06/30/88)

MISSISSIPPI, Copiah County, Hazlehurst vicinity, Welch, Jenkins H., House, 1/2 mi. N of MS 28 on Dentville Rd. (06/30/88)

MISSISSIPPI, Hinds County, Jackson, Mississippi Federation of Women's Clubs, 2407 N. State St. (06/30/88)

NEW JERSEY, Essex County, Montclair, Anchorage, The (Montclair MRA), 155 Wildwood Ave. (07/01/88)

NEW JERSEY, Essex County, Montclair, Bardsley, Joseph, House (Montclair MRA), 345 Park St. (07/01/88)

NEW JERSEY, Essex County, Montclair, Bradner's Pharmacy (Montclair MRA), 33 Watchung Plaza (07/01/88)

NEW JERSEY, Essex County, Montclair, Carnegie Library (Montclair MRA), Church St. at Valley Rd. (07/01/88)

NEW JERSEY, Essex County, Montclair, Casa Deldra (Montclair MRA), 35 Afterglow Way (07/01/88)

NEW JERSEY, Essex County, Montclair, Chapman, J. M., House, (Montclair MRA), 10 Rockledge (07/01/88)

NEW JERSEY, Essex County, Montclair, Christian Union Congregational Church (Montclair MRA), 176 Cooper Ave. (07/01/88)

NEW JERSEY, Essex County, Montclair, Cliffside Hose Company No. 44 (Montclair MRA), 588 Valley Rd. (07/01/88)

NEW JERSEY, Essex County, Montclair, Congregational Church (Montclair MRA), 42 S. Fullerton Ave. (07/01/88)

NEW JERSEY, Essex County, Montclair, Eastward (Montclair MRA), 50 Lloyd Rd. (07/01/88)

NEW JERSEY, Essex County, Montclair, Egbert Farm (Montclair MRA), 128 N. Mountain Ave. (07/01/88)

NEW JERSEY, Essex County, Montclair, Fenn, Henry, House (Montclair MRA), 208 N. Mountain Ave. (07/01/88)

NEW JERSEY, Essex County, Montclair, First Methodist Episcopal Church (Montclair MRA), 24 N. Fullerton Ave. (07/01/88)

NEW JERSEY, Essex County, Montclair, Free Public Library, Upper Montclair Branch (Montclair MRA), 185 Bellevue Ave. (07/01/88)

NEW JERSEY, Essex County, Montclair, Goodwillie, Frank, House (Montclair MRA), 17 Wayside Pl. (07/01/88)

NEW JERSEY, Essex County, Montclair, Haskell's Bloomfield Villa (Montclair MRA), 84 Llewlllyn Rd. (07/01/88)

NEW JERSEY, Essex County, Montclair, House at 147 Park Street (Montclair MRA), 147 Park St. (07/01/88)

NEW JERSEY, Essex County, Montclair, House at 18 Brunswick Road (Montclair MRA), 18 Brunswick Rd. (07/01/88)

NEW JERSEY, Essex County, Montclair, House at 21 Stoneridge Road (Montclair MRA), 21 Stoneridge Rd. (07/01/88)

NEW JERSEY, Essex County, Montclair, House at 52 Wayside Place (Montclair MRA), 52 Wayside Pl. (07/01/88)

NEW JERSEY, Essex County, Montclair, House at 53 Lloyd Road (Montclair MRA), 53 Lloyd Rd. (07/01/88)

NEW JERSEY, Essex County, Montclair, House at 67 Warren Place (Montclair MRA), 67 Warren Pl. (07/01/88)

NEW JERSEY, Essex County, Montclair, House at 68 Eagle Rock Way (Montclair MRA), 68 Eagle Rock Way (07/01/88)

NEW JERSEY, Essex County, Montclair, House at 80 Lloyd Road (Montclair MRA), 80 Lloyd Rd. (07/01/88)

NEW JERSEY, Essex County, Montclair, House at 97 Warren Place (Montclair MRA), 97 Warren Pl. (07/01/88)

NEW JERSEY, Essex County, Montclair, House that Lives, The (Montclair MRA), 83 Watchung Ave. (07/01/88)

NEW JERSEY, Essex County, Montclair, Marsellis House (Montclair MRA), 190 Cooper Ave. (07/01/88)

NEW JERSEY, Essex County, Montclair, Miller Street Historic District (Montclair MRA), Miller and Fulton Sts. between Elmwood Ave., Elm, and New Sts. (07/01/88)

NEW JERSEY, Essex County, Montclair, Miller, Goerge A., House (Montclair MRA), 275 Claremont Ave. (07/01/88)

NEW JERSEY, Essex County, Montclair, Mulford House (Montclair MRA), 207 Union St. (07/01/88)

NEW JERSEY, Essex County, Montclair, Post Office Building, Upper Montclair (Montclair MRA), 242--244 Bellevue Ave. (07/01/88)

NEW JERSEY, Essex County, Montclair, Reading, M. F., House (Montclair MRA), 87 Midland Ave. (07/01/88)

NEW JERSEY, Essex County, Montclair, Red Gables (Montclair MRA), 99 S. Fullerton Ave. (07/01/88)

NEW JERSEY, Essex County, Montclair, Smith, S. C., House (Montclair MRA), 40 Northview Ave. (07/01/88)

NEW JERSEY, Essex County, Montclair, St. Luke's Church (Montclair MRA), 69 S. Fullerton Ave. (07/01/88)

NEW JERSEY, Essex County, Montclair, Stone Eagles (Montclair MRA), 60 Undercliff Rd. (07/01/88)

NEW JERSEY, Essex County, Montclair, Von Schmid House (Montclair MRA), 580 Park St. (07/01/88)

NORTH DAKOTA, Bottineau County, Antler, State Bank of Antler, Antler Sq. (06/30/88)

NORTH DAKOTA, Grand Forks County, Grand Forks, St. Michael's Church, 520 N. Sixth St. (06/30/88)

OHIO, Tuscarawas County, Dover, Deis, John, House, 203 W. Sixth St. (06/30/88)

OREGON, Marion County, Salem, Oregon State Capitol, Capitol Mall (06/29/88)

SOUTH CAROLINA, Beaufort County, Fish Haul Archaeological Site (38BU805), (06/30/88)

TEXAS, Bexar County, San Antonio, Fairmount Hotel, The, 401 S. Alamo (06/30/88)

TEXAS, Collin County, McKinney, Bingham, John H., House (McKinney MPS), 800 S. Chestnut (06/27/88)

TEXAS, Collin County, McKinney, Burrus--Finch House (McKinney MPS), 405 N. Waddill (06/27/88)

TEXAS, Collin County, McKinney, Cline--Bass House (McKinney MPS), 804 Tucker (06/27/88)

TEXAS, Collin County, McKinney, Foote--Crouch House (McKinney MPS), 401 N. Bengé (06/27/88)

TEXAS, Collin County, McKinney, Gouch--Hughston House (McKinney MPS), 1206 W. Louisiana (06/27/88)

TEXAS, Collin County, McKinney, McKinney Cotton Compress Plant (McKinney MPS), 300 Blk. Throckmorton (06/27/88)

TEXAS, Collin County, McKinney, Neathery, Sam, House (McKinney MPS), 215 N. Waddill (06/27/88)

TEXAS, Collin County, McKinney, Nenney, J. P., House (McKinney MPS), 601 N. Church (06/27/88)

TEXAS, Collin County, McKinney, Rhea, John C., House (McKinney MPS), 801 N. College (06/27/88)

TEXAS, Collin County, McKinney, Scott, L. A., House (McKinney MPS), 513 W. Louisiana (06/27/88)

VIRGINIA, Manassas (Independent City), Manassas Historic District, Roughly bounded by Quarry Rd., Prescott and Fairview Aves., the Southern RR, and Grant Ave. (06/29/88)

The following properties were also entered in the National Register but were excluded from a previous notice:

ALASKA, Anchorage Borough, Anchorage, Wendler Building, 400 D St. (06/24/88)

CONNECTICUT, Hartford County, Granby, Cossitt, Frederick H., Library, 388 N. Granby Rd. (06/22/88)

MASSACHUSETTS, Suffolk County, Chelsea, Downtown Chelsea Residential Historic District, Roughly bounded by Shurtleff, Marginal, and Division Sts., and Bellingham Sq. (06/22/88)

MASSACHUSETTS, Worcester County, Barre, No. 4 Schoolhouse, Farrington Rd. (06/22/88)

MASSACHUSETTS, Worcester County, Grafton, Grafton Common Historic District, Roughly Worcester, Oak, Milbury, Church, South, Upton, and North Sts. (06/22/88)

MASSACHUSETTS, Worcester County, Leominster, Whitney, F.A., Carriage Company Complex Historic District, Off 124 Water St. (06/23/88)

TEXAS, Travis County, East Austin, Rogers—Bell House (East Austin MRA), 1001 E. Eighth St. (06/24/88)

WASHINGTON, Thurston County, Lacey vicinity, Long Lake Recreation Hall (Thurston County MRA), 3054 Carpenter Rd., SE (06/23/88)

WASHINGTON, Thurston County, Olympia vicinity, Union Mills Superintendent's House (Thurston County MRA), 7716 Union Mills Rd. (06/23/88)

WASHINGTON, Thurston County, Rochester vicinity, Jaaska House and Warehouse (Thurston County MRA), 11300 Independence Rd. (06/24/88)

WASHINGTON, Thurston County, Rochester vicinity, Miller—Brewer House (Thurston County MRA), 17915 Guava (06/23/88)

WASHINGTON, Thurston County, Rochester vicinity, State Training School for Girls Administration Building (Thurston County MRA), 20311 S.W. Old Hwy. 99 (06/23/88)

WASHINGTON, Thurston County, Tenino vicinity, Colvin House (Thurston County MRA), 16828 Old Hwy. 99 (06/23/88)

WASHINGTON, Thurston County, Yelm vicinity, Johnson House (Thurston County MRA), 19540 Johnson Rd. (06/23/88)

WASHINGTON, Thurston County, Yelm vicinity, Salsich Lumber Company Superintendent's House (Thurston County MRA), 10808 Vail Rd. (06/23/88)

The following property has been designated a National Historic Landmark effective as follows:

WEST VIRGINIA, Ohio County, Wheeling, West Virginia Independence Hall, Sixteenth and Market Sts. (06/20/88) (NHL)

The following properties were removed from the National Register of Historic Places effective as follows:

NORTH CAROLINA, Mecklenburg County, Charlotte, Carolina Theater, N. Tyron St. (06/22/88)

PENNSYLVANIA, Westmoreland County, Greensburg, Greene, Gen., Hotel, 24 W. Otterman St. (06/16/88)

Additional information has been accepted for the following properties:

ARKANSAS, Garland County, Hot Springs, Hot Springs Central Avenue Historic District, (06/30/88)
ARKANSAS, Pulaski County, Little Rock, Turner—Ledbetter House, 1700 S. Louisiana St. (06/30/88)

FLORIDA, Indian River County, Vero Beach, Vero Railroad Station, 2336 14th Ave. (06/30/88)

CORRECTION: The following properties were erroneously listed in the wrong County and should read as follows:

SOUTH DAKOTA, Roberts County, Brown's Post (19th Century South Dakota Trading Posts MPS)
SOUTH DAKOTA, Roberts County, Robar Trading Post (19th Century South Dakota Trading Posts MPS)

Multiple Resource Areas are identified by MRA
Multiple Property Submissions are identified by MPS
Thematic Resources are identified by TR
NHL designates a National Historic Landmark



United States Department of the Interior



NATIONAL PARK SERVICE

P.O. BOX 37127

WASHINGTON, D.C. 20013-7127

IN REPLY REFER TO:

JUL 15 1988

The Director of the National Park Service is pleased to inform you that the following properties have been entered in the National Register of Historic Places beginning July 3, 1988 and ending July 9, 1988. For further information call (202) 343-9552.

STATE, County, Vicinity, Property, Address, (Date Listed)

CALIFORNIA, Sonoma County, Healdsburg, Healdsburg Carnegie Library, 221 Matheson St. (07/06/88)

COLORADO, El Paso County, Ramah, First Presbyterian Church of Ramah, 113 S. Commercial St. (07/07/88)

COLORADO, Montrose County, Montrose, Lathrop, J. V., House, 718 Main St. (07/08/88)

MINNESOTA, St. Louis County, Archeological Site 21SL55, (07/08/88)

MONTANA, Wheatland County, Harlowton vicinity, Milwaukee Road Historic District, S end of Central Ave. (07/08/88)

NEBRASKA, Polk County, Stromsburg, Wilson, Victor E., House, 518 Main St. (07/07/88)

NEW YORK, Monroe County, Honeoye Falls, St. John's Episcopal Church, 11 Episcopal Ave. (07/07/88)

NEW YORK, Tompkins County, Ithaca, Clinton Hall, 108-114 N. Cayuga St. (07/07/88)

OREGON, Benton County, Corvallis vicinity, Irwin, Richard S., Barn, 26208 Finley Refuge Rd. (07/07/88)

TENNESSEE, Giles County, Pulaski vicinity, Whitefield, Copeland, House, Bee Line Hwy. (07/07/88)

TENNESSEE, Haywood County, Brownsville, Hutchison, Joshua K., House, 124 N. Church Ave. (07/07/88)

TENNESSEE, Montgomery County, Clarksville, Drane-Foust House, 319 Home Ave. (07/07/88)

TEXAS, Denton County, Copper Canyon vicinity, Old Alton Bridge, Copper Canyon Rd. (07/08/88)

VIRGIN ISLANDS, St. Croix County, Fairplain Historic and Archeological District (07/06/88)

VIRGIN ISLANDS, St. Croix County, Christiansted vicinity, Bethlehem Middle Works Historic District, King' Quarter (07/06/88)

VIRGINIA, Halifax County, Providence, Old Providence Presbyterian Church, VA 624 (07/07/88)

Additional information has been accepted for the following property:

ARIZONA, Cochise County, Lehner Mammoth-Kill Site, (07/07/88) (NHL)

Multiple Resource Areas are identified by MRA
Multiple Property Submissions are identified by MPS
Thematic Resources are identified by TR
NHL designates a National Historic Landmark

The following properties were also entered in the National Register but were excluded from a previous notice:

MARYLAND, Baltimore (Independent City), Brick Hill, Seneca St., Oakington St., Parkden Ave. (07/01/88) 86003007

NEW JERSEY, Essex County, Montclair, Wight, Allyn, House (Montclair MRA), 75 Gates St. (07/01/88) 88000743

The following property was removed from the National Register effective as follows:

OREGON, Lane County, Horse Creek Bridge (Oregon Covered Bridges TR), Horse Creek Rd. off Hwy. 126 (06/27/88) 79002096

UNITED STATES DEPARTMENT OF THE INTERIOR
NATIONAL PARK SERVICE
P.O. BOX 37127
WASHINGTON, D.C. 20013-7127

JUL 22 1988

The Director of the National Park Service is pleased to inform you that the following properties have been entered in the National Register of Historic Places. For further information call 202/343-9552.

WEEKLY LIST OF LISTED PROPERTIES
7/11/88 THROUGH 7/15/88

KEY: Property Name, Multiple Name, Address/Boundary, City,
Vicinity, Certification Date, Reference Number, NHL status

ARIZONA

Gila County
Haught Cabin
4 mi. N of Kohl's Ranch
Payson vicinity 7/14/88 87001515

GUAM

Guam County
TOKAI MARU
Apra Harbor
Naval Station 7/14/88 88000967

LOUISIANA

De Soto County
Keachi United Methodist Church
LA 5
Keachi 7/14/88 88001046
Prude House
LA 5
Keachi vicinity 7/14/88 88001048
Spell House
LA 5
Keachi vicinity 7/14/88 88001047

Natchitoches County

Cedar Bend Plantation
LA 119
Natchez vicinity 7/14/88 88001049

MARYLAND

Prince George's County
Villa DeSales
22410 Aquasco Rd.
Aquasco 7/14/88 88001063

MINNESOTA

Morrison County
Pike's, Zebulon, 1805--1806 Wintering Quarters
Address Restricted
Little Falls vicinity 7/11/88 88000538

Ramsey County
Manhattan Building
360 N. Robert St.
St. Paul 7/13/88 88001128

NEW JERSEY

Sussex County
White Deer Plaza & Boardwalk District
White Deer Plaza, Winona Pkwy., and W. Shore Trail
Sparta 7/11/88 88001012

NEW MEXICO

Eddy County
Rattlesnake Springs Historic District
W of US 62-180, off CR 418
Carlsbad vicinity 7/14/88 88001130

Santa Fe County
Camino del Monte Sol Historic District
Roughly bounded by Acequia Madre, Camino del Monte Sol, El C
aminito, and Garcia St.
Santa Fe 7/11/88 88000440

NORTH CAROLINA

Mitchell County
Willis, Henry, House
SR 1164
Penland vicinity 7/14/88 88001051

OHIO

Auglaize County
Nichols, John H., House
103 S. Blackhoof St.
Wapakoneta 7/14/88 88001064

OHIO

Montgomery County
Memorial Hall
125 E. First St.
Dayton 7/14/88 88001062

OREGON

Lane County
Hall, Howard A., House
1991 Garden Ave.
Eugene 7/14/88 88001036
Williams, C. S., House
1973 Garden Ave.
Eugene 7/14/88 88001037

Multnomah County
Arminius Hotel
1022--1038 SW Morrison St.
Portland 7/14/88 88001038

Polk County
Eldridge, Kersey C., House
675 Monmouth St.
Independence 7/14/88 88001040

Umatilla County
Greasewood Finnish Apostolic Lutheran Church
Finn Rd. at Finland Cemetery Rd.
Adams vicinity 7/14/88 88001041

Union County
La Grande Neighborhood Club
1108 N Ave.
La Grande 7/15/88 88001042

Washington County
Blank, Stephen and Parthena M., House
2117 A St.
Forest Grove 7/14/88 88001035
Cornelius, Benjamin, Jr., House
2314 Nineteenth Ave.
Forest Grove 7/14/88 88001034
Robb, James D., House
2606 Seventeenth Ave.
Forest Grove 7/14/88 88001033

PUERTO RICO

Arecibo County
Palacio del Marques de las Claras
Calle Gonzalo Marin #58
Arecibo 7/12/88 88000964

PUERTO RICO

Coamo County

Pomar, Pico, Residence

Corner of Mario Braschi and Jose Quinton St.

Coamo 7/12/88 88000961

Mayaguez County

Fuentes, Ramirez, Residencia

Calle Mendez Vigo #117

Mayaguez 7/12/88 88000965

Residencia Heygler

Calle Liceo #51

Mayaguez 7/12/88 88000962

SOUTH DAKOTA

Butte County

Harris, Fred S., House

826 State St.

Belle Fourche 7/13/88 88000575

Lake County

Daly, Matthew W., House

102 N. E. Ninth St.

Madison 7/13/88 88000571

Lawrence County

Cook, Fayette, House

840 Eighth Ave.

Spearfish 7/13/88 88000573

Keets, Henry, House

344 E. Illinois

Spearfish 7/13/88 88000572

Wolzmuth, John, House

814 Eighth Ave.

Spearfish 7/13/88 88000562

Minnehaha County

Huseboe, Andrew O., House

223 S. Prairie Ave.

Sioux Falls 7/13/88 88000569

TENNESSEE

Coffee County

North Atlantic Street Historic District

200--500 blks. of N. Atlantic St.

Tullahoma 7/14/88 88001052

TENNESSEE

Lincoln County

Borden Powdered Milk Plant

S. Main St.

Fayetteville 7/14/88 88001060

VERMONT

Addison County

School House and Town Hall

US 7 and Town Hwy. 1

Leicester 7/14/88 88001045

Windham County

Westminster Village Historic District

Main and School Sts., and Grout Ave.

Westminster 7/14/88 88001058

Windsor County

Juniper Hill Farm--Maxwell Evarts House

Juniper Hill Rd.

Windsor 7/14/88 88001044

WISCONSIN

Taylor County

Big Indian Farms

Address Restricted

Perkinstown vicinity 7/11/88 87001827

Multiple Resource Areas are identified by MRA

Multiple Property Submissions are identified by MPS

Thematic Resources are identified by TR

NHL designates a National Historic Landmark

UNITED STATES DEPARTMENT OF THE INTERIOR
NATIONAL PARK SERVICE
P.O. BOX 37127
WASHINGTON, D.C. 20013-7127

JUL 29 1988

The Director of the National Park Service is pleased to inform you that the following properties have been entered in the National Register of Historic Places. For further information call 202/343-9552.

WEEKLY LIST OF LISTED PROPERTIES
7/18/88 THROUGH 7/22/88

KEY: Property Name, Multiple Name, Address/Boundary, City,
Vicinity, Certification Date, Reference Number, NHL status

ARKANSAS

Faulkner County
Springfield Bridge
CR 222 at Cadron Creek
Springfield vicinity 7/21/88 88000660

IOWA

Iowa County
Indian Fish Weir
Address Restricted
Middle Amana vicinity 7/21/88 88001122

Lee County

Beck, Chief Justice Joseph M., House
630 Avenue E
Fort Madison 7/21/88 88001116

MAINE

Oxford County
Norway Historic District
Roughly bounded by Pearl St., Danforth St. and Greenleaf Ave
, Pennesseewassee Stream, and Main and Whitman Sts.
Norway 7/21/88 88000391

MARYLAND

Harford County
Berkley School
Castleton Rd., MD 623
Darlington vicinity 7/22/88 88001011

MONTANA

Custer County

Mountain States Telephone and Telegraph Company
908 Main St.
Miles City 7/21/88 88001118

Musselshell County

St. Benedict's Catholic School
524 First St., W
Roundup 7/21/88 88001120

NEW JERSEY

Burlington County

Moorestown Friends School & Meetinghouse
Main St. at Chester Ave.
Moorestown 7/22/88 86003796

Essex County

Marlboro Park Historic District

Montclair MRA

Roughly along Fairfield St., Waterbury Rd., Montclair Ave.,
and Watchung Ave. between N. Fullerton and Grove Sts.

Montclair 7/22/88 86002967

Mountain District

Montclair MRA

Roughly bounded by Highland, Bradford, Upper Mountain, and C
laremont Aves.

Montclair 7/22/88 86002970

NEW YORK

Broome County

State Theater

148 Front St.

Deposit 7/21/88 88001020

Suffolk County

Bald Hill Schoolhouse

Horseblock Rd.

Farmingville 7/21/88 88001018

Briar Patch Road Historic District

Village of East Hampton MRA

End of Briar Patch Rd. along Georgica Pond

East Hampton 7/21/88 88001029

Buell's Lane Historic District

Village of East Hampton MRA

47--114 Buell's La.

East Hampton 7/21/88 88001027

NEW YORK

Suffolk County

- East Hampton Village Historic District (Boundary Increase)
Village of East Hampton MRA
Northeastward along Main St. to Newton La. and Southwestward
along Ocean and Lee Aves. and Pond La. to Hedges La.
East Hampton 7/21/88 88001032
- Egypt Lane Historic District
Village of East Hampton MRA
111, 117, and 129 Egypt La.
East Hampton 7/21/88 88001031
- Jericho Historic District
Village of East Hampton MRA
Montauk Hwy.
East Hampton 7/21/88 88001028
- Jones Road Historic District
Village of East Hampton MRA
Along Jones Rd. from Apaquogue Rd. to Lilly Pond La.
East Hampton 7/21/88 88001030
- North Main Street Historic District
Village of East Hampton MRA
N. Main St.
East Hampton 7/21/88 88001025
- Pantigo Road Historic District
Village of East Hampton MRA
Along Pantigo Rd. from Egypt La. and Accabonac Rd. to Amy's
La.
East Hampton 7/21/88 88001026

NORTH CAROLINA

Nash County

- Hart, Dr. Franklin, Farm
NC 48
Drake vicinity 7/21/88 88001050

Yadkin County

- Second Yadkin County Jail
241 E. Hemlock St.
Yadkinville 7/21/88 88001113

OREGON

Douglas County

- Moyer, C. E., Nurseries Property
8374 Old Hwy. 99, S
Winston vicinity 7/22/88 88001114

Jackson County

- Lucas, Robert and Ruth, House and Rose, Mary E., House
59, 77 Sixth St.
Ashland 7/21/88 88001115

Multiple Resource Areas are identified by MRA
Multiple Property Submissions are identified by MPS
Thematic Resources are identified by TR
NHL designates a National Historic Landmark

The following properties were also entered in the National Register but were excluded from a previous notice:

MAINE, Cumberland County, North Harpswell, Union Church, ME 123 (06/28/88) (88000889)
MAINE, Lincoln County, Boothbay Harbor, Auld--McCobb House, Oak St. (06/28/88) (88000883)
MAINE, Somerset County, North Anson vicinity, Bailey Farm Windmill, ME 16 (06/28/88) (88000885)
MAINE, York County, Waterboro vicinity, First Baptist Church, West side, Jct. of West Rd. and Federal St. (06/28/88) (88000886)

MASSACHUSETTS, Essex County, Peabody, Peabody, George, House, 205 Washington St. (07/06/88) (88000911)
MASSACHUSETTS, Middlesex County, Lincoln, Woods End Road Historic District, 68 Baker Bridge Rd., 1, 5, 9, and 10 Woods End Rd. (07/08/88) (88000956)
MASSACHUSETTS, Middlesex County, Lowell, Merrimack--Middle Streets Historic District (Boundary Increase), Merrimack, Middle, Prescott, Central and Market Sts. (07/15/88) (88000971)
MASSACHUSETTS, Suffolk County, Boston, Eliot Hall, 7A Eliot St. (07/15/88) (88000959)
MASSACHUSETTS, Suffolk County, Boston, First Church of Jamaica Plain, 6 Eliot St. (07/15/88) (88000955)

NEW JERSEY, Gloucester County, Woodbury, Thompson House (Woodbury MRA), 103 Penn St. (07/13/88) (88000996)

NEW MEXICO, Chaves County, Roswell, Goddard, Robert H., House (Roswell New Mexico MRA), Rt 3 E. on Mescalero Rd. (07/15/88) (85003594)

NEW YORK, Columbia County, Livingston, Richmond Hill, CR 31 (07/06/88) (88000917)

UNITED STATES DEPARTMENT OF THE INTERIOR
NATIONAL PARK SERVICE
P.O. BOX 37127
WASHINGTON, D.C. 20013-7127

AUG - 5 1988

The Director of the National Park Service is pleased to inform you that the following properties have been entered in the National Register of Historic Places. For further information call 202/343-9552.

WEEKLY LIST OF LISTED PROPERTIES
7/25/88 THROUGH 7/29/88

KEY: Property Name, Multiple Name, Address/Boundary, City,
Vicinity, Certification Date, Reference Number, NHL status

CONNECTICUT

Fairfield County

Greenwich Municipal Center Historic District
101 Field Point Rd., 290, 299, 310 Greenwich Ave.
Greenwich 7/26/88 88000579

DELAWARE

New Castle County

Montgomery House
2900 Old Limestone Rd.
Wilmington vicinity 7/28/88 88001160

Sussex County

Laurel Historic District
West St. to Rossakatum Creek to Tenth St.
Laurel 7/27/88 88001056

IOWA

Allamakee County

Fish Farm Mound Group
Prehistoric Mounds of the Quad-State Region of the Upper Mississippi River Valley MPS
Address Restricted
New Albin vicinity 7/25/88 88001131

LOUISIANA

De Soto Parish

Allen House
Smyrna Rd. and LA 5
Keachi vicinity 7/28/88 88001154

MASSACHUSETTS

Berkshire County

North Becket Village Historic District
Main, High, and Pleasant Sts.
Becket 7/26/88 88000229

Middlesex County

Harvard Square Historic District (Boundary Increase)
Cambridge MRA
Roughly bounded by Massachusetts Ave., Remington, Mt. Auburn
, South, Winthrop, Eliot, Story and Church Sts.
Cambridge 7/27/88 88001057

Suffolk County

Temple Place Historic District
11--55, 26--58 Temple Pl.
Boston 7/26/88 88000427

MISSISSIPPI

Hancock County

Three Sisters Shell Midden (22-Ha-596)
Address Restricted
Pearlington vicinity 7/28/88 88001138
Williams Site (22-Ha-585)
Address Restricted
Pearlington vicinity 7/28/88 88001137

Panola County

Fredrickson No. 2 (22-Pa-821)
Address Restricted
Batesville vicinity 7/28/88 88001139

Sharkey County

Savory Site (22-Sh-518)
Address Restricted
Holly Bluff vicinity 7/28/88 88001141

OREGON

Douglas County

First Presbyterian Church of Roseburg
823 SE Lane St.
Roseburg 7/28/88 88001162
Howell--Kohlhagen House
848 SE Jackson St.
Roseburg 7/28/88 88001145

Hood River County

Oregon--Washington Railroad & Navigation Company Passenger S
tation
Foot of First St.
Hood River 7/28/88 88001159

OREGON

Yamhill County
Briedwell School
11935 SW Bellevue Hwy.
Amity vicinity 7/28/88 88001156

PENNSYLVANIA

Allegheny County
Firstside Historic District
211--249 Fort Pitt Blvd.; 1--7 Wood St.
Pittsburgh 7/28/88 88001215

Chester County

Pickwick
West Whiteland Township MRA
N side of Swedesford Rd.
West Whiteland 7/28/88 88001163
Williams Deluxe Cabins
West Whitehead Township MRA
Lincoln Hwy.
West Whiteland 7/28/88 88001165
Woodledge
West Whiteland Township MRA
525 W. Lincoln Hwy.
West Whiteland 7/28/88 88001161

Fayette County

Conn, John P., House
84 Ben Lomond St.
Uniontown 7/28/88 88001164

Jefferson County

Kurtz, T. M., House
312 W. Mahoning St.
Punxsutawney 7/28/88 88001158

Philadelphia County

Dobson Mills
4001--4041 Ridge Ave.; 33502--3530 Scott's La.
Philadelphia 7/28/88 88001214

TENNESSEE

Decatur County

Brownsport I Furnace (40DR85)
Iron Industry on the Western Highland Rim 1790s--1920s MPS
Address Restricted
Gumdale vicinity 7/28/88 88001144

TENNESSEE

Decatur County

Decatur Furnace (40DR84)

Iron Industry on the Western Highland Rim 1790s--1920s MPS

Address Restricted

Bath Springs vicinity 7/28/88 88001142

Dickson County

Napier, Richard C., House

Iron Industry on the Western Highland Rim 1790s--1920s MPS

Old Hwy. 48

Charlotte vicinity 7/26/88 88001110

Humphreys County

Fairchance Furnace (40HS168)

Iron Industry on the Western Highland Rim 1790s--1920s MPS

Address Restricted

Halls Creek vicinity 7/28/88 88001143

TEXAS

Bexar County

Barnes--Laird House

103 W. Ashby Pl.

San Antonio 7/28/88 88001146

VERMONT

Addison County

Leicester Meeting House

US 7 and Town Hwy. 1

Leicester 7/28/88 88001043

WISCONSIN

Outagamie County

Kronser, Joseph, Hotel and Saloon

246 Municipal Dr.

Greenville 7/28/88 88001153

Portage County

Jensen, J. L., House

1100 Brawley St.

Stevens Point 7/28/88 88001151

Sheboygan County

Windway

CTH Y, N of CTH O

Sheboygan 7/28/88 88001149

Multiple Resource Areas are identified by MRA
Multiple Property Submissions are identified by MPS
Thematic Resources are identified by TR
NHL designates a National Historic Landmark

The following actions have been taken on the following properties:

KEY: Property Name, Multiple Name, Address/Boundary, City,
Vicinity, Reference Number, NHL status, Requested Action, Decision Date

TENNESSEE

Cheatham County

Patterson Forge (40CH87) (Boundary Increase)

Iron Industry on the Western Highland Rim 1790s--1920s MPS

Address Restricted

Lillamay vicinity 88001106

BOUNDARY INCREASE 7/27/88

The following properties were also entered in the National Register but were excluded from a previous notice:

TENNESSEE, Cheatham County, Turnbull Forge (40CH97) (Iron Industry on the Western Highland Rim 1790s--1920s MPS), (07/20/88) (88001108)
TENNESSEE, Dickson County, Jones Creek Forge (40DS30) (Iron Industry on the Western Highland Rim 1790s--1920s MPS), (07/19/88) (88001103)
TENNESSEE, Dickson County, Valley Forge (40DS28) (Iron Industry on the Western Highland Rim 1790s--1920s MPS), (07/20/88) (88001102)
TENNESSEE, Lawrence County, Davenport, T. D., Forge (40LR7) (Iron Industry on the Western Highland Rim 1790s--1920s MPS), (07/19/88) (88001101)
TENNESSEE, Maury County, Rockdale Furnace Historic District (40MU487) (Iron Industry on the Western Highland Rim 1790s--1920s MPS), (07/21/88) (88001100)

The following property had a Boundary Increase and a Name Change:

Old Name Brownsport Furnace

TENNESSEE, Decatur County, Brownsport II Furnace (40DR86) (Boundary Increase) (Iron Industry on the Western Highland Rim 1790s--1920s MPS), (07/20/88) (88001105)

The following property had a Name Change and should read as follows:

Old Name Narrows of the Harpeth

TENNESSEE, Cheatham County, Patterson Forge (40CH87) (Boundary Increase) (Iron Industry on the Western Highland Rim 1790s--1920s MPS), (07/27/88) (88001106)

CORRECTION: The following property was erroneously listed as Whitfield, Copeland, House, and should read as follows:

TENNESSEE, Giles County, Pulaski vicinity, Whitfield, Copeland, House, Bee Line Hwy. (07/07/88)

UNITED STATES DEPARTMENT OF THE INTERIOR
NATIONAL PARK SERVICE
P.O. BOX 37127
WASHINGTON, D.C. 20013-7127

AUG 12 1988

The Director of the National Park Service is pleased to inform you that the following properties have been entered in the National Register of Historic Places. For further information call 202/343-9552.

WEEKLY LIST OF LISTED PROPERTIES
8/01/88 THROUGH 8/05/88

KEY: Property Name, Multiple Name, Address/Boundary, City,
Vicinity, Certification Date, Reference Number, NHL status

GEORGIA

De Kalb County

Briarcliff

1260 Briarcliff Rd., NE

Atlanta 8/04/88 88001167

KANSAS

Morris County

Cottage House Hotel

25 N. Neosho

Council Grove 8/04/88 88001172

Saline County

Fox--Watson Theater Building

155 S. Santa Fe Ave.

Salina 8/04/88 88001171

MASSACHUSETTS

Essex County

Ten Pound Island Light

Lighthouses of Massachusetts TR

Gloucester Harbor

Gloucester 8/04/88 88001179

MINNESOTA

Brown County

Nora Free Christian Church

MN 257

Hanska vicinity 8/04/88 88001176

NORTH CAROLINA

Orange County

Faucett Mill and House

Faucette Mill Rd. on the E side of Eno River
Hillsborough vicinity 8/04/88 88001175

OHIO

Franklin County

Hilliard Methodist Episcopal Church

4066 Main St.

Hilliard 8/04/88 88000634

RHODE ISLAND

Providence County

Westcote

101 Mountain Laurel Dr.

Cranston 8/03/88 88001126

Wood, Arad, House

407 Pontiac Ave.

Cranston 8/03/88 88001125

Multiple Resource Areas are identified by MRA

Multiple Property Submissions are identified by MPS

Thematic Resources are identified by TR

NHL designates a National Historic Landmark

The following actions have been taken on the following properties:

KEY: Property Name, Multiple Name, Address/Boundary, City,
Vicinity, Reference Number, NHL status, Requested Action, Decision Date

RHODE ISLAND

Providence County

Broadway--Amory Historic District

Providence

Providence 74000047

ADDITIONAL DOCUMENTATION 8/03/88

UNITED STATES DEPARTMENT OF THE INTERIOR
NATIONAL PARK SERVICE
P.O. BOX 37127
WASHINGTON, D.C. 20013-7127

AUG 19 1988

The Director of the National Park Service is pleased to inform you that the following properties have been entered in the National Register of Historic Places. For further information call 202/343-9552.

WEEKLY LIST OF LISTED PROPERTIES
8/08/88 THROUGH 8/12/88

KEY: Property Name, Multiple Name, Address/Boundary, City,
Vicinity, Certification Date, Reference Number, NHL status

COLORADO

Eagle County

Woods Lake Resort

11 mi. N of Thomasville at Woods Lake

Thomasville vicinity 8/11/88 88001226

FLORIDA

Sarasota County

Lemon Bay Woman's Club

51 N. Maple St.

Englewood 8/11/88 88001150

GEORGIA

Fulton County

Southern Belting Company Building

236 Forsyth St., SW

Atlanta 8/10/88 88001174

ILLINOIS

McLean County

White Place Historic District

White Pl., Clinton Blvd., and E side of Fell Ave. between Em
pire and Emerson Sts.

Bloomington 8/12/88 88001230

Rock Island County

Connor House

702 Twentieth St.

Rock Island 8/11/88 88001227

ILLINOIS

Tazewell County
Allentown Union Hall
2 mi. E of IL 121
Allentown 8/12/88 88001228

Warren County
Carr House
416 E. Broadway
Monmouth 8/11/88 88001229

INDIANA

Grant County
Wilson, J. Woodrow, House
723 W. Fourth St.
Marion 8/11/88 88001218

KANSAS

Greenwood County
Eureka Carnegie Library
Carnegie Libraries of Kansas TR
520 N. Main
Eureka 8/10/88 88001170

MISSOURI

St. Louis Independent City
Stockton, Robert Henry, House
3508 Samuel Shepard Dr.
St. Louis 8/10/88 88001177

NEW YORK

Oswego County
Sloan, George B., Estate
107 W. Van Buren St.
Oswego 8/11/88 88001237

OKLAHOMA

Osage County
Hominy School
200 blk., S. Pettit St.
Hominy 8/12/88 88001183

Sequoyah County
Ellison #2 Site (349Q85)
Address Restricted
Short vicinity 8/11/88 88001234

OKLAHOMA

Sequoyah County

Fears Site (34SQ76)

Address Restricted

Nicut vicinity 8/11/88 88001235

OREGON

Klamath County

Richardson--Ulrich House

636 Conger Ave.

Klamath Falls 8/11/88 88001244

Marion County

Marion County Housing Committee Demonstration House

140 Wilson St., S

Salem 8/11/88 88001243

Multnomah County

Price, O. L., House

2681 SW Buena Vista

Portland 8/11/88 88001242

Wortman, H. C., House

1111 SW Vista Ave.

Portland 8/11/88 88001245

UTAH

Wasatch County

Huber, John, House and Creamery

Off Snake Creek Rd.

Midway vicinity 8/11/88 88001182

VIRGINIA

Pulaski County

Pulaski Historic Residential District

Roughly bounded by Eleventh St., Prospect, Madison and Washi
ngton Aves., Second St., and Henry Ave.

Pulaski 8/11/88 88001216

Multiple Resource Areas are identified by MRA

Multiple Property Submissions are identified by MPS

Thematic Resources are identified by TR

NHL designates a National Historic Landmark

The following properties were also entered in the National Register but were excluded from a previous notice:

MONTANA, Flathead County, Big Prairie vicinity, McCarthy, Margaret, Homestead (Settlement on the North Fork of the Flathead River, Glacier National Park TR), Glacier National Park (07/21/88) (88001095)

MONTANA, Flathead County, Big Prairie vicinity, Miller, J. K., Homestead (Settlement on the North Fork of the Flathead River, Glacier National Park TR), Glacier National Park (07/21/88) (88001092)

MONTANA, Flathead County, Big Prairie vicinity, Raferty, William, Homestead (Settlement on the North Fork of the Flathead River, Glacier National Park TR), Glacier National Park (07/21/88) (88001099)

MONTANA, Flathead County, Big Prairie vicinity, Schoenberger, Anton, Homestead (Settlement on the North Fork of the Flathead River, Glacier National Park TR), Glacier National Park (07/21/88) (88001094)

MONTANA, Flathead County, Big Prairie vicinity, Schoenberger, Charlie, Homestead (Settlement on the North Fork of the Flathead River, Glacier National Park TR), Glacier National Park (07/21/88) (88001093)

MONTANA, Flathead County, Big Prairie vicinity, Walsh, Johnnie, Homestead (Settlement on the North Fork of the Flathead River, Glacier National Park TR), Glacier National Park (07/21/88) (88001096)

MONTANA, Flathead County, Big Prairie vicinity, Walsh's, Johnnie, Guest Lodge (Settlement on the North Fork of the Flathead River, Glacier National Park TR), Glacier National Park (07/21/88) (88001098)

NEBRASKA, Butler County, Surprise, Surprise Opera House (Opera House Buildings in Nebraska 1867--1917 MPS), SE corner, intersection of Miller and River Sts. (07/06/88) (88000940)

NEBRASKA, Cheyenne County, Lodgepole, Lodgepole Opera House (Opera House Buildings in Nebraska 1867--1917 MPS), W side of Oberfelder at Front (07/07/88) (88000947)

NEBRASKA, Dawes County, Crawford, Army Theatre (Opera House Buildings in Nebraska 1867--1917 MPS), Fort Robinson State Park (07/07/88) (88000930)

NEBRASKA, Jefferson County, Diller, Diller, Anna C., Opera House (Opera House Buildings in Nebraska 1867--1917 MPS), Commercial and Hilton (07/06/88) (88000932)

NEBRASKA, Knox County, Verdigre, Z.C.B.J. Opera House (Opera House Buildings in Nebraska 1867--1917 MPS), Fourth Ave. and Main (07/06/88) (88000846)

NEBRASKA, Pawnee County, Steinauer, Steinauer Opera House (Opera House Buildings in Nebraska 1867--1917 MPS), 215 Main (07/07/88) (88000934)

NEBRASKA, Sheridan County, Rushville, Gourley's Opera House
(Opera House Buildings in Nebraska 1867--1917 MPS), Second St.
(07/06/88) (88000943)

NEBRASKA, Webster County, Bladen, IOOF Hall and Opera House
(Opera House Buildings in Nebraska 1867--1917 MPS), Main St.
(07/06/88) (88000953)

NEW MEXICO, Colfax County, Cimarron vicinity, Ring Place, The,
Questa Ranger District, Carson National Forest, Forest Rds. 1950
and 1981A (07/19/88) (88001054)

NEW MEXICO, Grant County, Silver City, Bullard Hotel, 105 S.
Bullard St. (07/12/88) (88000435)

Additional information was accepted for the following properties:

MISSOURI, Washington County, Potosi vicinity, Cresswell, George,
Furnace, MO F (07/19/88) (88000613)

NEBRASKA, Dodge County, Fremont, Love--Larson Opera House (Opera
House Buildings in Nebraska 1867--1917 MPS), 543--545 Broad
(07/07/88) (74001107)

NEBRASKA, Douglas County, Omaha, City National Bank Building and
Creighton Orpheum Theatre (Opera House Buildings in Nebraska
1867--1917 MPS), 409 S. Sixteenth (07/07/88) (73001061)

The Cover was accepted for the following Multiple Property
Submission:

IOWA, Polk County, Des Moines, The City Beautiful Movement and
City Planning in Des Moines, Iowa 1892--1938 MPS (08/11/88)



IN REPLY REFER TO:

United States Department of the Interior

NATIONAL PARK SERVICE

P.O. BOX 37127

WASHINGTON, D.C. 20013-7127



AUG 26 1988

Director of the National Park Service is pleased to inform you that the following properties have been entered in the National Register of Historic Places beginning August 15, 1988 and ending August 19, 1988. For further information call (202) 343-9552.

STATE, County, Vicinity, Property, Address, (Date Listed)

ARIZONA, Pima County, Sutherland Wash Archeological District (08/15/88) (88000228)

SOUTH DAKOTA, Stanley County, Ft. Pierre II (39ST217) (19th Century South Dakota Trading Posts MPS) (08/15/88) (88000732)

TEXAS, Midland County, Midland, Turner, Fred and Juliette, House, 1705 W. Missouri (08/15/88) (88001148)

The following properties were also entered in the National Register but were excluded from a previous notice:

PENNSYLVANIA, Northampton County, Nazareth, Nazareth Historic District, Centered on Center and Main Sts. (08/11/88) (88001203)

RHODE ISLAND, Bristol County, Little Compton, Whalley, William, Homestead, 33 Burchard Ave. (08/03/88) (88001127)

Multiple Resource Areas are identified by MRA
Multiple Property Submissions are identified by MPS
Thematic Resources are identified by TR
NHL designates a National Historic Landmark



United States Department of the Interior



NATIONAL PARK SERVICE

P.O. BOX 37127

WASHINGTON, D.C. 20013-7127

IN REPLY REFER TO:

The Director of the National Park Service is pleased to inform you that the following properties have been entered in the National Register of Historic Places. For further information call 202/343-9552.

SEP 2 1988

WEEKLY LIST OF LISTED PROPERTIES
8/22/88 THROUGH 8/26/88

KEY: Property Name, Multiple Name, Address/Boundary, City,
Vicinity, Certification Date, Reference Number, NHL status

ALABAMA

Baldwin County

First Baptist Church

Rural Churches of Baldwin County TR
N side D'Olive St.

Bay Minette 8/25/88 88001349

Latham United Methodist Church

Rural Churches of Baldwin County TR
E side Hwy. 59

Latham 8/25/88 88001350

Lebanon Chapel AME Church

Rural Churches of Baldwin County TR
Bounded by Young St. on the West and Middle St. on the North

Fairhope 8/25/88 88001351

Montgomery Hill Baptist Church

Rural Churches of Baldwin County TR
E side Hwy. 59 on CR 80

Tensaw 8/25/88 88001352

St. Mark's Lutheran Church

Rural Churches of Baldwin County TR
W side CR 83

Elberta 8/25/88 88001353

St. Patrick's Catholic Church

Rural Churches of Baldwin County TR
E side Hwy. 90

Loxley 8/25/88 88001354

St. Paul's Episcopal Church

Rural Churches of Baldwin County TR
N side Oak Ave.

Magnolia Springs 8/25/88 88001355

Stockton Methodist Church

Rural Churches of Baldwin County TR
E side Hwy. 59

Stockton 8/25/88 88001356

ALABAMA

Baldwin County

Swift Presbyterian Church
Rural Churches of Baldwin County TR
Swift Church Rd.
Miflin 8/25/88 88001357
Twin Beach AME Church
Rural Churches of Baldwin County TR
S side of CR 44
Fairhope 8/25/88 88001358

Madison County

New Market Presbyterian Church
1723 New Market Rd.
New Market 8/25/88 88001348

CONNECTICUT

Fairfield County

Methodist Episcopal Church
61 E. Putnam Ave.
Greenwich 8/25/88 88001343

Hartford County

East Granby Historic District
Church and East Sts., Nicholson and Rainbow Rds., N. Main, School and S. Main Sts.
East Granby 8/25/88 88001318

Middlesex County

Broad Street Historic District
Roughly bounded by High, Washington, Broad and Church Sts.
Middletown 8/25/88 88001319

Windham County

Dayville Historic District
Main and Pleasant Sts.
Killingly 8/25/88 88001422

INDIANA

Allen County

Blackstone Building
112 W. Washington
Fort Wayne 8/24/88 88001219
Fort Wayne Printing Company Building
114 W. Washington St.
Fort Wayne 8/24/88 88001220
Kresge--Groth Building
914 S. Calhoun St.
Fort Wayne 8/25/88 88001223

INDIANA

Allen County

Mohr, Louis, Block

119 W. Wayne St.

Fort Wayne 8/26/88 88001222

Schmitz Block

926--930 S. Calhoun St.

Fort Wayne 8/26/88 88001224

Bartholomew County

McKinley School

Seventeenth St. and Home Ave.

Columbus 8/25/88 88001221

Marion County

Buschmann, William, Block

968--972 Fort Wayne Ave.

Indianapolis 8/26/88 88001225

IOWA

Muscatine County

Chicago, Rock Island and Pacific Railroad--Wilton Depot

N. Railroad St.

Wilton 8/25/88 88001326

KENTUCKY

Wayne County

Hotel Breeding

201--211 N. Main St.

Monticello 8/25/88 88001315

NEW YORK

Livingston County

St. Rose Roman Catholic Church Complex

Lake Ave.

Lima 8/25/88 88001345

OHIO

Greene County

Old, The, Hotel

100--101 1/2 W. Main St.

Spring Valley 8/25/88 88001296

Licking County

Pitzer, Anthony, Jr., House

6019 White Chapel Rd.

Newark vicinity 8/25/88 88001297

OHIO

Montgomery County

Dayton Young Men's Christian Association Building
117 W. Monument Ave.
Dayton 8/25/88 88001299

OREGON

Clatsop County

Uniontown--Alameda Historic District
Marine Dr. and Alameda Ave., between Hume and Hull Aves.
Astoria 8/25/88 88001311

Douglas County

Smith, Bernard Pitzer, House
15892 Old Hwy. 99, S
Myrtle vicinity 8/25/88 88001313

Multnomah County

Young, John Eben, House
916 S.W. King St.
Portland 8/25/88 88001312

PUERTO RICO

Mayaguez Municipality

Cementerio Municipal de Mayaguez
Cemeteries in Puerto Rico, 1804--1920 MPS
Southern end of Post St.
Mayaguez 8/25/88 88001247

Ponce Municipality

Cementerio Catolico San Vicente de Paul
Cemeteries in Puerto Rico, 1804--1920 MPS
Off PR 10
Ponce 8/25/88 88001249

SOUTH DAKOTA

Hand County

Miller Ree Creek Bridge
W edge of Miller
Miller 8/25/88 88001314

VIRGINIA

Pulaski County

Hoge, John, House
NW side of VA 617
Belspring vicinity 8/25/88 88001320

WEST VIRGINIA
Randolph County
See--Ward House
US 219/250
Mill Creek vicinity 8/25/88 88000671

Multiple Resource Areas are identified by MRA
Multiple Property Submissions are identified by MPS
Thematic Resources are identified by TR
NHL designates a National Historic Landmark

The following properties were also entered in the National Register but were excluded from a previous notice:

NEW JERSEY, Hunterdon County, Little York, Little York Historic District, CR 614 and Sweet Hollow Rd. (08/04/88) (88001207)



United States Department of the Interior



NATIONAL PARK SERVICE

P.O. BOX 37127

WASHINGTON, D.C. 20013-7127

SEP 9 1988

IN REPLY REFER TO:

The Director of the National Park Service is pleased to inform you that the following properties have been entered in the National Register of Historic Places. For further information call 202/343-9552.

WEEKLY LIST OF LISTED PROPERTIES

8/29/88 THROUGH 9/02/88

KEY: Property Name, Multiple Name, Address/Boundary, City, Vicinity, Certification Date, Reference Number, NHL status

GEORGIA

Cobb County

Mable, Robert, House and Cemetery
5239 Floyd Rd.
Mableton 9/01/88 87001345

Fulton County

Long, Crawford W., Memorial Hospital
35 Linden Ave., NE
Atlanta 9/01/88 88001465

MASSACHUSETTS

Barnstable County

Rowell House
Gull Pond Rd.
Wellfleet 9/01/88 88001458

Berkshire County

New Boston Inn
Jct. of MA 8 and MA 57
Sandisfield 9/01/88 88001459

Franklin County

Burkeville Covered Bridge
Main Poland Rd. over South River
Conway 9/01/88 88001456

Middlesex County

Shirley Center Historic District
Brown, Center, Horsepond, Parker and Whitney Rds.
Shirley 9/01/88 88001454

MONTANA

Ravalli County

Hamilton Commercial Historic District

Hamilton MRA

Main, N. Second, S. Second, S. Third, and State Sts.

Hamilton 9/01/88 88001273

Hamilton Southside Residential Historic District

Hamilton MRA

S. First, S. Second, S. Third, S. Fourth, and S. Fifth Sts.

Hamilton 9/01/88 88001272

Rocky Mountain Laboratory Historic District

Hamilton MRA

900 blk. of Fourth St.

Hamilton 9/01/88 88001274

NEW HAMPSHIRE

Grafton County

Lyme Common Historic District

Dorchester Rd., John Tomson Way, On the Common; Pleasant and
Union Sts., E. Thetford Rd., Main and Market Sts.

Lyme 9/01/88 88001435

NEW YORK

Albany County

Clinton Avenue Historic District

Along Clinton Ave. from Quail to N. Pearl Sts.

Albany 9/01/88 88001445

Franklin County

Joseph, Beth, Synagogue

Lake and Mill Sts.

Tupper Lake 9/01/88 88001441

Hamilton County

Wells Baptist Church

Main St.

Wells 9/01/88 88001440

NORTH CAROLINA

Granville County

Adoniram Masonic Lodge

Granville County MPS

Jct. of NC 1410 and NC 1300

Cornwall vicinity 8/31/88 88001253

Bobbitt--Rogers House and Tobacco Manufactory District

Granville County MPS

Address Restricted

Wilton vicinity 8/31/88 88001262

NORTH CAROLINA

Granville County

Brassfield Baptist Church

Granville County MPS

NC 96 and NC 1700

Wilton vicinity 8/31/88 88001267

Central Orphanage

Granville County MPS

Antioch Dr. and Raleigh Rd.

Oxford 8/31/88 88001257

First National Bank Building

Granville County MPS

302 Main St.

Creedmoor 8/31/88 88001254

Harris--Currin House

Granville County MPS

Address Restricted

Wilton vicinity 8/31/88 88001258

Hunt, Joseph P., Farm

Granville County MPS

NC 1514

Dexter vicinity 8/31/88 88001265

Lawrence, John P., Plantation

Granville County MPS

NC 1700

Grissom vicinity 8/31/88 88001264

Littlejohn, Joseph B., House

Granville County MPS

219 Devin St.

Oxford 8/31/88 88001268

Mount Energy Historic District

Granville County MPS

NC 1636 and NC 56

Mount Energy 8/31/88 88001266

Oliver--Morton Farm

Granville County MPS

NC 1417

Oak Hill vicinity 8/31/88 88001269

Royster, John Henry, Farm

Granville County MPS

Address Restricted

Bullock vicinity 8/31/88 88001260

Salem Methodist Church

Granville County MPS

NC 1522

Huntsboro vicinity 8/31/88 88001259

Sherman, Elijah, Farm

Granville County MPS

US 158

Berea vicinity 8/31/88 88001256

Stovall, John W., Farm

Granville County MPS

NC 1507

Stovall vicinity 8/31/88 88001270

NORTH CAROLINA

Granville County

Tunstall, Eldon B., Farm

Granville County MPS

NC 1500

Bullock vicinity 8/31/88 88001255

Winston, Obediah, Farm

Granville County MPS

NC 1638

Creedmoor vicinity 8/31/88 88001261

OHIO

Cuyahoga County

Newton Avenue Historic District

9700--10003 Newton Ave.

Cleveland 8/31/88 88001298

OREGON

Multnomah County

Ladd's Addition Historic District

Bounded by S.E. Division, Hawthorne, Twelfth and Twentieth S
ts.

Portland 8/31/88 88001310

PUERTO RICO

Manati Municipality

Brunet--Calaf Residence

Quinones corner of Patriota Pozo St.

Manati 9/01/88 88001306

La Colectiva Tabacalera

18 Quinones St.

Manati 9/01/88 88001305

RHODE ISLAND

Providence County

Bridgham--Arch--Wilson Streets Historic District

Roughly bounded by Lester and Bridgham Sts., Elmwood Ave., W
arren and Dexter Sts.

Providence 9/01/88 88001433

VERMONT

Franklin County

St. Bartholomew's Episcopal Church

VT 118

Montgomery 9/01/88 88001467

VERMONT

Windham County
Dover Town Hall
School House Rd.
Dover 9/01/88 88001466

WISCONSIN

Iowa County
Roberts House
Barneveld MRA
302 Front St.
Barneveld 9/01/88 86002311

Multiple Resource Areas are identified by MRA
Multiple Property Submissions are identified by MPS
Thematic Resources are identified by TR
NHL designates a National Historic Landmark

The following properties were also entered in the National Register but were excluded from a previous notice:

MONTANA, Ravalli County, Hamilton, Bean, Daniel V., House (Hamilton MRA), 611 N. Second (08/26/88) (88001288)
MONTANA, Ravalli County, Hamilton, Blood, Oliver, House (Hamilton MRA), 524 S. First St. (08/26/88) (88001279)
MONTANA, Ravalli County, Hamilton, Conway House (Hamilton MRA), 805 S. Fourth St. (08/26/88) (88001291)
MONTANA, Ravalli County, Hamilton, Drinkenberg's, F. H., First Home (Hamilton MRA), 701 N. Second (08/26/88) (88001289)
MONTANA, Ravalli County, Hamilton, Ellis, E. G., House (Hamilton MRA), 801 N. Third (08/26/88) (88001281)
MONTANA, Ravalli County, Hamilton, Gill, Sherman, House (Hamilton MRA), 605 N. Third (08/26/88) (88001282)
MONTANA, Ravalli County, Hamilton, Foye Rental Houses (Hamilton MRA), 819 and 821 N. Fourth (08/26/88) (88001292)
MONTANA, Ravalli County, Hamilton, Goff House (Hamilton MRA), 115 N. Fifth (08/26/88) (88001283)
MONTANA, Ravalli County, Hamilton, Gordon House (Hamilton MRA), 806 S. Fourth (08/26/88) (88001294)
MONTANA, Ravalli County, Hamilton, Granke, Charles, House (Hamilton MRA), 406 S. Seventh St. (08/26/88) (88001278)
MONTANA, Ravalli County, Hamilton, Hoffman, Charles, House (Hamilton MRA), 807 S. Third (08/26/88) (88001277)
MONTANA, Ravalli County, Hamilton, Lagerquist, John, House (Hamilton MRA), 701 N. Fourth (08/26/88) (88001284)
MONTANA, Ravalli County, Hamilton, McGlaufflin House (Hamilton MRA), 518 S. Eighth (08/26/88) (88001276)
MONTANA, Ravalli County, Hamilton, Pine Apartments (Hamilton MRA), 804 S. Fourth St. (08/26/88) (88001295)
MONTANA, Ravalli County, Hamilton, Reinkeh, Allison, House (Hamilton MRA), 207 Adirondac St. (08/26/88) (88001280)
MONTANA, Ravalli County, Hamilton, Stout, John, House (Hamilton MRA), 1000 S. First (08/26/88) (88001290)
MONTANA, Ravalli County, Hamilton, Trosdahl, Erick, House (Hamilton MRA), 206 S. Seventh (08/26/88) (88001275)
MONTANA, Ravalli County, Hamilton, VPW Club (Hamilton MRA), 930 Adirondac (08/26/88) (88001287)
MONTANA, Ravalli County, Hamilton, Wallin, Frank, House (Hamilton MRA), 608 N. Seventh (08/26/88) (88001293)
MONTANA, Ravalli County, Hamilton, Wamsley, Other C., House (Hamilton MRA), 200 N. Fifth St. (08/26/88) (88001285)

NEW MEXICO, Santa Fe County, Santa Fe, Archbishop Lamy's Chapel, Bishop's Lodge Rd. (08/19/88) (88000897)

PUERTO RICO, Manati County, Manati, Plaza del Mercado de Manati, Quinones, Padiel and Baldorioty Sts. (08/19/88) (88001303)

Additional information has been accepted for the cover of the Granville County MPS effective (8/31/88) located in NORTH CAROLINA



United States Department of the Interior



NATIONAL PARK SERVICE

P.O. BOX 37127

WASHINGTON, D.C. 20013-7127

SEP 16 1988

IN REPLY REFER TO:

The Director of the National Park Service is pleased to inform you that the following properties have been entered in the National Register of Historic Places. For further information call 202/343-9552.

WEEKLY LIST OF LISTED PROPERTIES 9/05/88 THROUGH 9/09/88

KEY: Property Name, Multiple Name, Address/Boundary, City,
Vicinity, Certification Date, Reference Number, NHL status

ALASKA

Juneau Borough-Census Area
Fries Miners' Cabins
500 blk., Kennedy St.
Juneau 9/08/88 88001347

COLORADO

San Juan County
Cascade Boy Scout Camp
Adjacent to Lime Creek Rd., San Juan National Forest
Durango vicinity 9/08/88 88001529

FLORIDA

Lee County
Ford, Henry, Estate
2400 McGregor Blvd.
Fort Myers 9/08/88 88001822

GEORGIA

Bartow County
Pine Log Methodist Church, Campground, and Cemetery
GA 140, W of US 411
Rydal vicinity 9/09/88 86002176

IOWA

Polk County
Denny, Professor Charles O., House
Drake University and Related Properties in Des Moines, Iowa,
1881--1918 MPS
1084 Twenty-fifth St.
Des Moines 9/08/88 88001329

IOWA

Polk County

Drake University Campus Historic District
Drake University and Related Properties in Des Moines, Iowa,
1881-1918 MPS
Roughly two blks. along University Ave. near Twenty-fifth St
.
Des Moines 9/08/88 88001341
Kirkham, Francis M., House
Drake University and Related Properties in Des Moines, Iowa,
1881--1918 MPS
1026 Twenty-fourth St.
Des Moines 9/08/88 88001328
Knotts, Nellie and Thomas, House
Drake University and Related Properties in Des Moines, Iowa,
1881--1918 MPS
1021 Twenty-sixth St.
Des Moines 9/08/88 88001333
Lord, Richard T. C., and William V. Wilcox House
Drake University and Related Properties in Des Moines, Iowa,
1881--1918 MPS
2416 Kingman Blvd.
Des Moines 9/08/88 88001336
Norman Apartment Building
Drake University and Related Properties in Des Moines, Iowa,
1881--1918 MPS
3103 University Ave.
Des Moines 9/08/88 88001327
Reynolds, Anson O., House
Drake University and Related Properties in Des Moines, Iowa,
1881--1918 MPS
1022 Twenty-sixth St.
Des Moines 9/08/88 88001331
Scott, Mary A. and Caleb D., House
Drake University and Related Properties in Des Moines, Iowa,
1881--1918 MPS
1014 Twenty-sixth St.
Des Moines 9/08/88 88001332
Sherman, Lampson P., House
Drake University and Related Properties in Des Moines, Iowa,
1881--1918 MPS
1052 Twenty-sixth St.
Des Moines 9/08/88 88001335
Stuart, Dr. Richard and Paulina, House
Drake University and Related Properties in Des Moines, Iowa,
1881--1918 MPS
1060 Twenty-fifth St.
Des Moines 9/08/88 88001330

KENTUCKY

Oldham County

Central La Grange Historic District
Primarily along Washington, Main, and Jefferson Sts., Kentuc
ky Ave., and First through Sixth Aves.
La Grange 9/08/88 88001316

OHIO

Highland County

Saint Mary's Episcopal Church and Parish House
232 N. High St.
Hillsboro 9/08/88 88001421

OKLAHOMA

Alfalfa County

Cherokee Armory

WPA Public Bldgs., Recreational Facilities and Water Quality
Improvements in Northwestern Oklahoma, 1935--1943 TR
Second and Kansas Sts.
Cherokee 9/08/88 88001371

Atoka County

Atoka Armory

WPA Public Bldgs., Recreational Facilities and Cemetery Impr
vements in Southeastern Oklahoma, 1935--1943 TR
Ohio and C Sts.
Atoka 9/08/88 88001372

Atoka Community Building

WPA Public Bldgs., Recreational Facilities and Cemetery Impr
vements in Southeastern Oklahoma, 1935--1943 TR
First and Delaware Sts.
Atoka 9/08/88 88001373

Bryan County

Caddo Community Building

WPA Public Bldgs., Recreational Facilities and Cemetery Impr
vements in Southeastern Oklahoma, 1935--1943 TR
E. Buffalo St.
Caddo 9/08/88 88001376

Lee, Robert E., School

WPA Public Bldgs., Recreational Facilities and Cemetery Impr
vements in Southeastern Oklahoma, 1935--1943 TR
Ninth and Louisiana Sts.
Durant 9/08/88 88001374

Roberta School Campus

WPA Public Bldgs., Recreational Facilities and Cemetery Impr
vements in Southeastern Oklahoma, 1935--1943 TR
Off OK E70
Durant vicinity 9/08/88 88001377

Williams, Robert Lee, Public Library

WPA Public Bldgs., Recreational Facilities and Cemetery Impr
vements in Southeastern Oklahoma, 1935--1943 TR
Fourth and Beech Sts.
Durant 9/08/88 88001375

Canadian County

Goff, William I. and Magdalen M., House
506 S. Evans
El Reno 9/08/88 88001317

OKLAHOMA

Choctaw County

Hugo Armory

WPA Public Bldgs., Recreational Facilities and Cemetery Improvements in Southeastern Oklahoma, 1935--1943 TR

Jefferson and Third Sts.

Hugo 9/08/88 88001378

Hugo Public Library

WPA Public Bldgs., Recreational Facilities and Cemetery Improvements in Southeastern Oklahoma, 1935--1943 TR

E. Jefferson St.

Hugo 9/08/88 88001379

Speer School

WPA Public Bldgs., Recreational Facilities and Cemetery Improvements in Southeastern Oklahoma, 1935--1943 TR

Off US 271 E on a county road

Hugo vicinity 9/08/88 88001380

Spencerville School Campus

WPA Public Bldgs., Recreational Facilities and Cemetery Improvements in Southeastern Oklahoma, 1935--1943 TR

S of Spencerville

Spencerville vicinity 9/08/88 88001381

Coal County

Coalgate School Gymnasium--Auditorium

WPA Public Bldgs., Recreational Facilities and Cemetery Improvements in Southeastern Oklahoma, 1935--1943 TR

Fox and Frey Sts.

Coalgate 9/08/88 88001382

Garfield County

Enid Armory

WPA Public Bldgs., Recreational Facilities and Water Quality Improvements in Northwestern Oklahoma, 1935--1943 TR

Sixth and Elm Sts.

Enid 9/08/88 88001370

Grant County

Dayton School

WPA Public Bldgs., Recreational Facilities and Water Quality Improvements in Northwestern Oklahoma, 1935--1943 TR

SE of Lamont

Lamont vicinity 9/08/88 88001369

Medford Bathhouse and Swimming Pool

WPA Public Bldgs., Recreational Facilities and Water Quality Improvements in Northwestern Oklahoma, 1935--1943 TR

Guthrie and Fifth Sts.

Medford 9/08/88 88001368

Harper County

Buffalo City Park Pavilion

WPA Public Bldgs., Recreational Facilities and Water Quality Improvements in Northwestern Oklahoma, 1935--1943 TR

US 64

Buffalo 9/08/88 88001367

OKLAHOMA

Haskell County

Kinta High School

WPA Public Bldgs., Recreational Facilities and Cemetery Improvements in Southeastern Oklahoma, 1935--1943 TR

OK 2

Kinta 9/08/88 88001383

Stigler School Gymnasium--Auditorium

WPA Public Bldgs., Recreational Facilities and Cemetery Improvements in Southeastern Oklahoma, 1935--1943 TR

Fourth and E Sts.

Stigler 9/08/88 88001384

Hughes County

Dustin Agricultural Building

WPA Public Bldgs., Recreational Facilities and Cemetery Improvements in Southeastern Oklahoma, 1935--1943 TR

Rutherford and Fourth Sts.

Dustin 9/08/88 88001385

Holdenville Armory

WPA Public Bldgs., Recreational Facilities and Cemetery Improvements in Southeastern Oklahoma, 1935--1943 TR

US 270 and N. Butts St.

Holdenville 9/08/88 88001386

Moss School Gymnasium

WPA Public Bldgs., Recreational Facilities and Cemetery Improvements in Southeastern Oklahoma, 1935--1943 TR

Off the intersection of US 270 and US 75

Holdenville vicinity 9/08/88 88001388

Spaulding School Gymnasium--Auditorium

WPA Public Bldgs., Recreational Facilities and Cemetery Improvements in Southeastern Oklahoma, 1935--1943 TR

Section Line Hwy. and Second St.

Spaulding 9/08/88 88001389

Wetumka Armory

WPA Public Bldgs., Recreational Facilities and Cemetery Improvements in Southeastern Oklahoma, 1935--1943 TR

St. Louis and Wetumka Sts.

Wetumka 9/08/88 88001390

Wetumka Cemetery Pavilion and Fence

WPA Public Bldgs., Recreational Facilities and Cemetery Improvements in Southeastern Oklahoma, 1935--1943 TR

E of Wetumka

Wetumka vicinity 9/08/88 88001391

Kay County

Blackwell Armory

WPA Public Bldgs., Recreational Facilities and Water Quality Improvements in Northwestern Oklahoma, 1935--1943 TR

Sixth and Doolin Sts.

Blackwell 9/08/88 88001366

OKLAHOMA

Kay County

Blaine Stadium and Fieldhouse

WPA Public Bldgs., Recreational Facilities and Water Quality
Improvements in Northwestern Oklahoma, 1935--1943 TR

Fifth and Brookfield Sts.

Ponca City 9/08/88 88001364

Newkirk Water Purification Plant

WPA Public Bldgs., Recreational Facilities and Water Quality
Improvements in Northwestern Oklahoma, 1935--1943 TR

Tenth and Elm Sts.

Newkirk 9/08/88 88001365

Tonkawa Armory

WPA Public Bldgs., Recreational Facilities and Water Quality
Improvements in Northwestern Oklahoma, 1935--1943 TR

Third and North Sts.

Tonkawa 9/08/88 88001363

Latimer County

Ash Creek School

WPA Public Bldgs., Recreational Facilities and Cemetery Improvements in Southeastern Oklahoma, 1935--1943 TR

Off Ash Creek Rd.

Wilburton vicinity 9/08/88 88001392

Bowers School

WPA Public Bldgs., Recreational Facilities and Cemetery Improvements in Southeastern Oklahoma, 1935--1943 TR

Off US 270 on county road

Wilburton vicinity 9/08/88 88001393

Cambria School

WPA Public Bldgs., Recreational Facilities and Cemetery Improvements in Southeastern Oklahoma, 1935--1943 TR

NE of Hartshorne

Hartshorne vicinity 9/08/88 88001394

Colony Park Pavilion

WPA Public Bldgs., Recreational Facilities and Cemetery Improvements in Southeastern Oklahoma, 1935--1943 TR

Veterans Colony

Wilburton vicinity 9/08/88 88001395

Degnan School

WPA Public Bldgs., Recreational Facilities and Cemetery Improvements in Southeastern Oklahoma, 1935--1943 TR

NW of Wilburton off OK 2

Wilburton vicinity 9/08/88 88001396

Panola High School and Gymnasium

WPA Public Bldgs., Recreational Facilities and Cemetery Improvements in Southeastern Oklahoma, 1935--1943 TR

Off US 270, on the southside of the railroad tracks

Panola 9/08/88 88001397

Le Flore County

Arkoma School

WPA Public Bldgs., Recreational Facilities and Cemetery Improvements in Southeastern Oklahoma, 1935--1943 TR

Arkoma and Blocker Sts.

Arkoma 9/08/88 88001398

OKLAHOMA

Le Flore County

Dog Creek School

WPA Public Bldgs., Recreational Facilities and Cemetery Improvements in Southeastern Oklahoma, 1935--1943 TR

SW of Shady Point

Shady Point vicinity 9/08/88 88001399

Poteau Community Building

WPA Public Bldgs., Recreational Facilities and Cemetery Improvements in Southeastern Oklahoma, 1935--1943 TR

Hill and Hopkins Sts.

Poteau 9/08/88 88001403

Poteau School Gymnasium--Auditorium

WPA Public Bldgs., Recreational Facilities and Cemetery Improvements in Southeastern Oklahoma, 1935--1943 TR

Walter and Parker Sts.

Poteau 9/08/88 88001404

Shady Point School

WPA Public Bldgs., Recreational Facilities and Cemetery Improvements in Southeastern Oklahoma, 1935--1943 TR

NE edge of the community

Shady Point 9/08/88 88001405

Summerfield School

WPA Public Bldgs., Recreational Facilities and Cemetery Improvements in Southeastern Oklahoma, 1935--1943 TR

Off US 271

Summerfield 9/08/88 88001406

Tucker School

WPA Public Bldgs., Recreational Facilities and Cemetery Improvements in Southeastern Oklahoma, 1935--1943 TR

Off US 59

Spiro vicinity 9/08/88 88001407

Twyman Park

WPA Public Bldgs., Recreational Facilities and Cemetery Improvements in Southeastern Oklahoma, 1935--1943 TR

West St.

Poteau vicinity 9/08/88 88001402

Williams School

WPA Public Bldgs., Recreational Facilities and Cemetery Improvements in Southeastern Oklahoma, 1935--1943 TR

NW of Cameron

Cameron vicinity 9/08/88 88001408

McCurtain County

Idabel Armory

WPA Public Bldgs., Recreational Facilities and Cemetery Improvements in Southeastern Oklahoma, 1935--1943 TR

Washington and SE Avenue F Sts.

Idabel 9/08/88 88001409

Valliant School Gymnasium--Auditorium

WPA Public Bldgs., Recreational Facilities and Cemetery Improvements in Southeastern Oklahoma, 1935--1943 TR

Wilbor and Lucas Sts.

Valliant 9/08/88 88001410

OKLAHOMA

Noble County

Perry Armory

WPA Public Bldgs., Recreational Facilities and Water Quality
Improvements in Northwestern Oklahoma, 1935--1943 TR

Delaware and Fourteenth Sts.

Perry 9/08/88 88001362

Rein School

WPA Public Bldgs., Recreational Facilities and Water Quality
Improvements in Northwestern Oklahoma, 1935--1943 TR

Off US 177

Ponca City vicinity 9/08/88 88001361

Pittsburg County

Cole Chapel School

WPA Public Bldgs., Recreational Facilities and Cemetery Impr
ovements in Southeastern Oklahoma, 1935--1943 TR

N of Hartshorne

Hartshorne vicinity 9/08/88 88001411

Lee, Jeff, Park Bath House and Pool

WPA Public Bldgs., Recreational Facilities and Cemetery Impr
ovements in Southeastern Oklahoma, 1935--1943 TR

Third and Fillmore Sts.

McAlester 9/08/88 88001413

McAlester Armory

WPA Public Bldgs., Recreational Facilities and Cemetery Impr
ovements in Southeastern Oklahoma, 1935--1943 TR

Third and Polk Sts.

McAlester 9/08/88 88001412

New State School

WPA Public Bldgs., Recreational Facilities and Cemetery Impr
ovements in Southeastern Oklahoma, 1935--1943 TR

S of Hartshorne near North Fork Elm Creek

Hortshorne vicinity 9/08/88 88001414

Pittsburg School and Gymnasium

WPA Public Bldgs., Recreational Facilities and Cemetery Impr
ovements in Southeastern Oklahoma, 1935--1943 TR

Off OK 63

Pittsburg 9/08/88 88001415

Tipton Ridge School

WPA Public Bldgs., Recreational Facilities and Cemetery Impr
ovements in Southeastern Oklahoma, 1935--1943 TR

N of Blocker

Blocker vicinity 9/08/88 88001417

Pushmataha County

Clayton High School--Auditorium

WPA Public Bldgs., Recreational Facilities and Cemetery Impr
ovements in Southeastern Oklahoma, 1935-1943 TR

W. Pine St.

Clayton 9/08/88 88001418

OKLAHOMA

Pushmataha County

Fewell School

WPA Public Bldgs., Recreational Facilities and Cemetery Improvements in Southeastern Oklahoma, 1935--1943 TR

Off OK 144

Nashoba vicinity 9/08/88 88001419

Snow School

WPA Public Bldgs., Recreational Facilities and Cemetery Improvements in Southeastern Oklahoma, 1935--1943 TR

US 271

Snow 9/08/88 88001420

Woods County

Alva Armory

WPA Public Bldgs., Recreational Facilities and Water Quality Improvements in Northwestern Oklahoma, 1935--1943 TR

Choctaw and Third Sts.

Alva 9/08/88 88001360

Woodward County

Woodward Crystal Beach Park

WPA Public Bldgs., Recreational Facilities and Water Quality Improvements in Northwestern Oklahoma, 1935--1943 TR

Jim Ben and Temple Houston Sts.

Woodward 9/08/88 88001359

OREGON

Clackamas County

Hall--Chaney House

10200 SE Cambridge La.

Milwaukie 9/08/88 88001522

Clatsop County

Warren, Daniel Knight, House

107 Skipanon Rd.

Warrenton 9/08/88 88001521

Klamath County

Valley Hospital

405 Pine St.

Klamath Falls 9/08/88 88001524

Lane County

Pacific Cooperative Poultry Producers Egg-Taking Station

506 Olive St.

Eugene 9/08/88 88001523

Multnomah County

Lipman--Wolfe and Company Building

521 SW Fifth Ave.

Portland 9/08/88 88001531

PUERTO RICO

Arecibo Municipality

Casa de la Diosa Mita
251 Fernandez Juncos St.
Arecibo 9/09/88 88000966

Mayaguez Municipality

Baunin, Baldomero, Residence
Calle Ramos Antonini No. 62
Mayaguez 9/09/88 88000687
Esmoris, Duran, Residencia
Mendez Vigo B204 L204
Mayaguez 9/07/88 88000655

TENNESSEE

Henry County

Bruce, H. L., House

Paris MRA
202 S. Poplar St.
Paris 9/07/88 88001431

Jernigan, E. K., House

Paris MRA
207 Dunlap St.
Paris 9/07/88 88001429

Jernigan, Thomas P., House

Paris MRA
918 Dunlap St.
Paris 9/07/88 88001430

Lee, Robert E., School

Paris MRA
402 Lee St.
Paris 9/07/88 88001426

North Poplar Historic District

Paris MRA
Along sections of N. Poplar St. and E. Church St.
Paris 9/07/88 88001428

Paris Commercial Historic District

Paris MRA
Along sections of E. and W. Wood, W. Washington, N. and S. P
oplar, N. and S. Market, Fentress and W. Blythe Sts.
Paris 9/07/88 88001424

Sweeney, Judge John C., House

Paris MRA
1212 Chickasaw Rd.
Paris 9/07/88 88001427

West Paris Historic District

Paris MRA
Along sections of W. Washington, N. College and Hudson Sts.
Paris 9/07/88 88001432

White, Charles M., House

Paris MRA
403 Whitehall Circle
Paris 9/07/88 88001425

TENNESSEE

Knox County

Gibbs, Nicholas, House
Emory Rd.
Knoxville 9/09/88 88001447

Sullivan County

Bristol Virginia--Tennessee Slogan Sign
E. State St.
Bristol 9/08/88 88001568

WASHINGTON

Pend Oreille County

Metaline Falls School
302 Park
Metaline Falls 9/08/88 88001518

Yakima County

Holtzinger, C. M., Fruit Company Building
N. Second Ave. and W. Yakima Ave.
Yakima 9/08/88 88001517
Union Pacific Freight Building
104 W. Yakima Ave.
Yakima 9/08/88 88001519

Multiple Resource Areas are identified by MRA
Multiple Property Submissions are identified by MPS
Thematic Resources are identified by TR
NHL designates a National Historic Landmark

The following properties were also entered in the National Register but were excluded from a previous notice:

MASSACHUSETTS

Berkshire County

Monument Square-Eagle Street Historic District (Boundary Increase)

North Adams MRA

Roughly bounded by Holden, Center and Union Sts., East Middle School, Summer and Main Sts.

North Adams 8/25/88 85003623

Bristol County

Tucker Farm

1178 Tucker Rd.

Dartmouth 8/25/88 88000705

Worcester County

Lunenburg Historic District

Leominster Rd., Highland St., Oak and Massachusetts Aves., Main St., and Lancaster Ave.

Lunenburg 8/24/88 87001060

MISSOURI

Jackson County

Coca-Cola Building

2101--11 Grand Ave.

Kansas City 8/18/88 88001300

NEW MEXICO

Eddy County

Caverns, The, Historic District

End of NM 7

Carlsbad vicinity 8/18/88 88001173

NEW YORK

Dutchess County

Reformed Dutch Church of Fishkill Landing

44--50 Ferry St.

Beacon 8/31/88 88001438

Otsego County

Wright, Roswell, House

25 Main St.

Unadilla 9/01/88 88001271

NORTH DAKOTA

Ramsey County

Newport Apartments

601 Seventh St.

Devils Lake 7/11/88 88000985



United States Department of the Interior



NATIONAL PARK SERVICE

P.O. BOX 37127

WASHINGTON, D.C. 20013-7127

SEP 23 1988

IN REPLY REFER TO:

The Director of the National Park Service is pleased to inform you that the following properties have been entered in the National Register of Historic Places. For further information call 202/343-9552.

WEEKLY LIST OF LISTED PROPERTIES
9/12/88 THROUGH 9/16/88

KEY: Property Name, Multiple Name, Address/Boundary, City,
Vicinity, Certification Date, Reference Number, NHL status

ARKANSAS

Hot Spring County

Jones Mill Site (3HS28)

Address Restricted

Jones Mill vicinity 9/12/88 87001385

CALIFORNIA

Santa Barbara County

SS WINFIELD SCOTT (Steamship)

Address Restricted

Anacapa Island vicinity 9/12/88 87002111

CONNECTICUT

Hartford County

Barber, Giles, House

18th and 19th Century Brick Architecture of Windsor TR
411--413 Windsor Ave.

Windsor 9/15/88 88001498

Case, Benomi, House

18th and 19th Century Brick Architecture of Windsor TR
436 Rainbow Rd.

Windsor 9/15/88 88001497

Chapman, Taylor, House

18th and 19th Century Brick Architecture of Windsor TR
407 Palisado Ave.

Windsor 9/15/88 88001492

Ellsworth, Horace H., House

18th and 19th Century Brick Architecture of Windsor TR
316 Palisado Ave.

Windsor 9/15/88 88001489

CONNECTICUT

Hartford County

- First Church Parsonage
18th and 19th Century Brick Architecture of Windsor TR
160 Palisado Ave.
Windsor 9/15/88 88001488
- Former Fire Station
18th and 19th Century Brick Architecture of Windsor TR
14 Maple Ave.
Windsor 9/15/88 88001485
- Grace Church Rectory
18th and 19th Century Brick Architecture of Windsor TR
301 Broad St.
Windsor 9/15/88 88001477
- Hartford & New Haven Railroad Depot
18th and 19th Century Brick Architecture of Windsor TR
Central St.
Windsor 9/15/88 88001479
- Hartford & New Haven Railroad--Freight Depot
18th and 19th Century Brick Architecture of Windsor TR
40 Central St.
Windsor 9/15/88 88001505
- Harvey, William H., House
18th and 19th Century Brick Architecture of Windsor TR
1173 Windsor Ave.
Windsor 9/15/88 88001503
- Hathaways Store
18th and 19th Century Brick Architecture of Windsor TR
32 East St.
Windsor 9/15/88 88001482
- Hayden, Captain Nathaniel, House
18th and 19th Century Brick Architecture of Windsor TR
128 Hayden Station Rd.
Windsor 9/15/88 88001483
- House at 111 Maple Avenue
18th and 19th Century Brick Architecture of Windsor TR
111 Maple Ave.
Windsor 9/15/88 88001486
- House at 130 Hayden Station Road
18th and 19th Century Brick Architecture of Windsor TR
130 Hayden Station Rd.
Windsor 9/15/88 88001484
- House at 44 Court Street
18th and 19th Century Brick Architecture of Windsor TR
44 Court St.
Windsor 9/15/88 88001480
- House at 736 Palisado Avenue
18th and 19th Century Brick Architecture of Windsor TR
736 Palisado Ave.
Windsor 9/15/88 88001494
- Loomis, Capt. James, House
18th and 19th Century Brick Architecture of Windsor TR
881 Windsor Ave.
Windsor 9/15/88 88001499

CONNECTICUT

Hartford County

- Loomis, Col. James, House
18th and 19th Century Brick Architecture of Windsor TR
208--210 Broad St.
Windsor 9/15/88 88001476
- Loomis, George G., House
18th and 19th Century Brick Architecture of Windsor TR
1003 Windsor Ave.
Windsor 9/15/88 88001500
- Loomis, Gordon, House
18th and 19th Century Brick Architecture of Windsor TR
1021 Windsor Ave.
Windsor 9/15/88 88001501
- Loomis, Ira, Jr., House
18th and 19th Century Brick Architecture of Windsor TR
1053 Windsor Ave.
Windsor 9/15/88 88001502
- Magill, Henry, House
18th and 19th Century Brick Architecture of Windsor TR
390 Palisado Ave.
Windsor 9/15/88 88001491
- Mills, Timothy Dwight, House
18th and 19th Century Brick Architecture of Windsor TR
184 Deerfield Rd.
Windsor 9/15/88 88001481
- Moore, Edward and Ann, House
18th and 19th Century Brick Architecture of Windsor TR
464 Broad St.
Windsor 9/15/88 88001478
- Murphy, Patrick, House
18th and 19th Century Brick Architecture of Windsor TR
345 Palisado Ave.
Windsor 9/15/88 88001490
- Payne, Daniel, House
18th and 19th Century Brick Architecture of Windsor TR
27 Park Ave.
Windsor 9/15/88 88001495
- Phelps, Eli, House
18th and 19th Century Brick Architecture of Windsor TR
18 Marshall Phelps Rd.
Windsor 9/15/88 88001487
- Shelton, William, House
18th and 19th Century Brick Architecture of Windsor TR
40 Pleasant St.
Windsor 9/15/88 88001496
- Stony Hill School
18th and 19th Century Brick Architecture of Windsor TR
1195 Windsor Ave.
Windsor 9/15/88 88001504
- Sweetland, Sophia, House
18th and 19th Century Brick Architecture of Windsor TR
458 Palisado Ave.
Windsor 9/15/88 88001493

CONNECTICUT

New Haven County

Branford Point Historic District

Roughly along Harbor St. N from Curve St. to Branford Point,
also Maple St. E. from Reynolds St. to Harbor St.

Branford 9/15/88 88001583

FLORIDA

Volusia County

South Beach Street Historic District

Roughly bounded by Volusia Ave., S. Beach St., South St., and US 1

Daytona Beach 9/15/88 88001597

INDIANA

Allen County

Wells Street Bridge

Wells St. at the St. Mary's River

Fort Wayne 9/15/88 88001575

LOUISIANA

East Baton Rouge Parish

Louisiana State University, Baton Rouge
Highland Rd.

Baton Rouge 9/15/88 88001586

Rapides Parish

McNutt Rural Historic District

Belgard Bend Rd. and LA 121

McNutt 9/15/88 88001595

MASSACHUSETTS

Barnstable County

Bray, Thomas, Farm

280 Weir Rd.

Yarmouth 9/15/88 88001455

Newcomb, John, House

Address Restricted

Wellfleet vicinity 9/15/88 88001457

MISSISSIPPI

Alcorn County

Dilworth, Thomas F., House

Turn W off Hwy. 45, S of Biggersville at Doty's Grove and Tony's Service Station

Biggersville vicinity 9/15/88 88001463

NEW HAMPSHIRE

Belknap County
Gordon--Nash Library
Main St.
New Hampton 9/15/88 88001437

Grafton County
Minot--Sleeper Library
14 Pleasant St.
Bristol 9/15/88 88001434

NEW MEXICO

Chaves County
Flying H. Ranch
Roswell New Mexico MRA
Off US 70 between Hope and Elk Area
Roswell vicinity 9/14/88 85003633

Lincoln County

Archeological Site LA 12151
Prehistoric and Historic Agricultural Sites in the Lower Rio
Bonito Valley TR
Address Restricted
Lincoln vicinity 9/13/88 88001507

Archeological Site LA 61201
Prehistoric and Historic Agricultural Sites in the Lower Rio
Bonito Valley TR
Address Restricted
Lincoln vicinity 9/13/88 88001510

Archeological Site LA 61204
Prehistoric and Historic Agricultural Sites in the Lower Rio
Bonito Valley TR
Address Restricted
Lincoln vicinity 9/13/88 88001512

Archeological Site LA 61206
Prehistoric and Historic Agricultural Sites in the Lower Rio
Bonito Valley TR
Address Restricted
Lincoln vicinity 9/13/88 88001513

Archeological Site LA 61208
Prehistoric and Historic Agricultural Sites in the Lower Rio
Bonito Valley TR
Address Restricted
Lincoln vicinity 9/13/88 88001514

Archeological Site LA 61211
Prehistoric and Historic Agricultural Sites in the Lower Rio
Bonito Valley TR
Address Restricted
Lincoln vicinity 9/13/88 88001515

Archeological Site LA 61210
Prehistoric and Historic Agricultural Sites in the Lower Rio
Bonito Valley TR
Address Restricted
Lincoln vicinity 9/13/88 88001516

NEW YORK

Kings County

Sunset Park Historic District

Roughly bounded by Fourth Ave., Thirty-eighth St., Seventh A
ve. and Sixty-fourth St.

Brooklyn 9/15/88 88001464

Orange County

District School No. 9

NY 17A

Goshen vicinity 9/15/88 88001451

Suffolk County

St. Andrew's Episcopal Church

Main St.

Yaphank 9/15/88 88001442

Ulster County

Common School No. 10

Northside of Upper Cherrytown Rd.

Accord vicinity 9/15/88 88001439

NORTH CAROLINA

Nash County

Spring Hope Historic District

Roughly bounded by Franklin, Louisburg, Second and Community
Sts.

Spring Hope 9/15/88 88001591

PUERTO RICO

Mayaguez Municipality

Rivera, Nazario, Residencia

Post St. No. 105

Mayaguez 9/13/88 88000686

WEST VIRGINIA

Marion County

Shaw House

425 Morgantown Ave.

Fairmont 9/14/88 88001461

Multiple Resource Areas are identified by MRA
Multiple Property Submissions are identified by MPS
Thematic Resources are identified by TR
NHL designates a National Historic Landmark

The following actions have been taken on the following properties:

KEY: Property Name, Multiple Name, Address/Boundary, City,
Vicinity, Reference Number, NHL status, Requested Action, Decision Date

MISSOURI

St. Louis County

Wydown--Forsyth District

Roughly bounded by Forsyth, Skinker Blvd., Fauquier and Wydo
wn Terrace Dr., and University Ln.

Clayton 88000628

ADDITIONAL DOCUMENTATION 9/15/88

The following property was also entered in the National Register but was excluded from a previous notice:

PUERTO RICO

Manati County

Plaza del Mercado de Manati

Quinones, Padial and Baldorioty Sts.

Manati 8/19/88 88001303



United States Department of the Interior



NATIONAL PARK SERVICE

P.O. BOX 37127

WASHINGTON, D.C. 20013-7127

SEP 30 1988

IN REPLY REFER TO:

The Director of the National Park Service is pleased to inform you that the following properties have been entered in the National Register of Historic Places. For further information call 202/343-9552.

WEEKLY LIST OF LISTED PROPERTIES

9/19/88 THROUGH 9/23/88

KEY: Property Name, Multiple Name, Address/Boundary, City, Vicinity, Certification Date, Reference Number, NHL status

CONNECTICUT

Hartford County

Robbins, John, House

262 Old Main St.

Rocky Hill 9/20/88 88001526

Litchfield County

Beaver Meadow Complex Prehistoric Archeological District

Address Restricted

Barkhamsted vicinity 9/21/88 88000858

New Haven County

Edgerton

840 Whitney Ave.

New Haven 9/19/88 88001469

Riverside Cemetery

Riverside St., from Sunnyside to Summit Sts.

Waterbury 9/20/88 88001525

KENTUCKY

Caldwell County

Princeton Downtown Commercial District

Roughly along Main St., E. and W. Court Sq. Sts.

Princeton 9/19/88 88001017

MISSISSIPPI

Lauderdale County

Merrehope Historic District

Meridian MRA

Roughly bounded by Thirty-third Ave., Thirtieth Ave., Fourteenth St., Twenty-fifth Ave. and Eighth St.

Meridian 9/19/88 88000973

NEW JERSEY

Burlington County

Vincentown Historic District

Roughly bounded by Mill, Church, Pleasant, Main, & Race Sts.
, & Red Lion Rd.

Vincentown 9/21/88 87002107

NEW YORK

Westchester County

Austin, Richard, House

196 Croton Ave.

Ossining 9/20/88 88001527

NORTH CAROLINA

Alamance County

US Post Office

430 S. Spring St.

Burlington 9/23/88 88001594

OREGON

Coos County

Abernethy, Edwin and Ethel, House

Box 103, Sitkum Route

Myrtle Point vicinity 9/22/88 88001532

Jackson County

Fort Lane Military Post Site

Address Restricted

Central Point vicinity 9/20/88 88001121

Union County

Anthony, John, House

1606 Sixth St.

La Grande 9/22/88 88001530

PENNSYLVANIA

Allegheny County

Campbell Building

Three Crafton Sq.

Crafton 9/19/88 88001157

SOUTH CAROLINA

Orangeburg County

Gilmore House

S of intersection of State St. and Eutaw Rd.

Holly Hill 9/19/88 88001470

TENNESSEE

Benton County
US Post Office
81 N. Forest St.
Camden 9/23/88 88001577

Gibson County
US Post Office
200 S. College St.
Trenton 9/23/88 88001576

Lauderdale County
US Post Office
17 E. Jackson Ave.
Ripley 9/23/88 88001582

WASHINGTON

Thurston County
Rice, L. N., House
Thurston County MRA
12247 Vail Rd., SE
Yelm vicinity 9/23/88 88000700

Whitman County
Canyon Grain Bin and Chutes
Grain Production Properties in Eastern Washington MPS
E of County Rd. 7030, 2 mi. NE of jct. County Rds. 7030 and
7010
Hay vicinity 9/22/88 88001539
Heilsberg, Gustave, Farm
Grain Production Properties in Eastern Washington MPS
Rt. 2
Colfax vicinity 9/22/88 88001534
McGregor Ranch
Grain Production Properties in Eastern Washington MPS
6 mi. S of Hooper
Hooper vicinity 9/22/88 88001535
Steinke, Max, Barn
Grain Production Properties in Eastern Washington MPS
Rt. 1, Box 130
St. John vicinity 9/22/88 88001536
Tekoa Grain Company Elevator & Flathouse
Grain Production Properties in Eastern Washington MPS
4 mi. W of Tekoa
Lone Pine vicinity 9/22/88 88001537

WEST VIRGINIA

Kanawha County
Canty House
WV 25
Institute 9/23/88 88001587

WEST VIRGINIA

Wetzel County

New Martinsville Downtown Historic District
Main, Washington Sts., and Monroe Alley
New Martinsville 9/23/88 88000675

WISCONSIN

Ashland County

P-Flat Site (47AS47)
Address Restricted
Bayfield vicinity 9/19/88 88000144

Waukesha County

Baer, Albert R., House
Menomonee Falls MRA
W166 N8990 Grand Ave.
Menomonee Falls 9/21/88 88001645

Barnes, Andrew, House
Menomonee Falls MRA
N89 W16840 Appleton Ave.
Menomonee Falls 9/21/88 88001652

Camp, Thomas, Farmhouse
Menomonee Falls MRA
W204 N8151 Lannon Rd.
Menomonee Falls 9/21/88 88001670

Davis, Cyrus--Davis Brothers Farmhouse
Menomonee Falls MRA
W204 N7818 Lannon Rd.
Menomonee Falls 9/21/88 88001672

Friederich Farmstead Historic District
Menomonee Falls MRA
N96 W15009 County Line Rd.
Menomonee Falls 9/21/88 88001631

Henze, LeRoy A., House
Menomonee Falls MRA
N89 W15781 Main St.
Menomonee Falls 9/21/88 88001638

Hoeltz, Herbert, House
Menomonee Falls MRA
N87 W15714 Kenwood Blvd.
Menomonee Falls 9/21/88 88001636

Hoos, Elizabeth, House
Menomonee Falls MRA
W164 N9010 Water St.
Menomonee Falls 9/21/88 88001640

Hoos--Rowell House
Menomonee Falls MRA
W164 N8953 Water St.
Menomonee Falls 9/21/88 88001644

Koehler, Frank, House and Office
Menomonee Falls MRA
N88 W16623 Appleton Ave.
Menomonee Falls 9/21/88 88001669

WISCONSIN

Waukesha County

Lincoln High School

Menomonee Falls MRA

N88 W16913 Main St.

Menomonee Falls 9/21/88 88001662

Mace, Garwin A., House

Menomonee Falls MRA

W166 N8941 Grand Ave.

Menomonee Falls 9/21/88 88001650

Main Street Historic District

Menomonee Falls MRA

Main and Appleton Sts.

Menomonee Falls 9/21/88 88001629

Menomonee Falls City Hall

Menomonee Falls MRA

N88 W16631 Appleton Ave.

Menomonee Falls 9/21/88 88001667

Menomonee Golf Club

Menomonee Falls MRA

N73 W13430 Appleton Ave.

Menomonee Falls 9/21/88 88001663

Pratt, John A., House

Menomonee Falls MRA

N88 W15634 Park Blvd.

Menomonee Falls 9/21/88 88001634

Third Street Bridge

Menomonee Falls MRA

Roosevelt Dr.

Menomonee Falls 9/21/88 88001647

Village Park Bandstand

Menomonee Falls MRA

Village Park on Garfield Dr.

Menomonee Falls 9/21/88 88001653

Wick, Michael, Farmhouse and Barn

Menomonee Falls MRA

N72 W13449 Good Hope Rd.

Menomonee Falls 9/21/88 88001665

Zimmer, Johann, Farmhouse

Menomonee Falls MRA

W156 N9390 Pilgrim Rd.

Menomonee Falls 9/21/88 88001632

Multiple Resource Areas are identified by MRA
Multiple Property Submissions are identified by MPS
Thematic Resources are identified by TR
NHL designates a National Historic Landmark

The following properties were also entered in the National Register but were excluded from a previous notice:

DELAWARE

Kent County
Palmer Home
115 American Ave.
Dover 9/13/88 88001443

DISTRICT OF COLUMBIA

Chesapeake and Potomac Telephone Company Building
730 12th St., NW
Washington 8/5/88 88001112

NEW MEXICO

Chaves County
CA Bar Ranch
Roswell New Mexico MRA
US 82 3 mi. W of jct. with NM 24
Mayhill vicinity 8/29/88 85003634
Diamond H Ranch
Roswell New Mexico MRA
US 380 14 mi. W of Roswell
Roswell vicinity 8/29/88 85003635
Flying H Ranch
Roswell New Mexico MRA
Off US 70 between Hope and Elk Area
Roswell vicinity 9/14/88 85003633
Garrett, Patrick Floyd, House
Roswell New Mexico MRA
Bosque Rd. 3 mi. N of Roswell
Roswell vicinity 8/29/88 85003637
Millhiser--Baker Farm
Roswell New Mexico MRA
Rt. 1
Roswell 8/29/88 85003638
Milne--Bush Ranch
Roswell New Mexico MRA
Rt. 3
Roswell 8/29/88 85003639
Slaughter--Hill Ranch
Roswell New Mexico MRA
1601 E. Second St.
Roswell 8/29/88 85003640
Urton Orchards
Roswell New Mexico MRA
Rt. 3
Roswell 8/29/88 85003641

WEST VIRGINIA

Kanawha County

Gilmore, Elizabeth Harden, House

514 Broad St.

Charleston 9/17/88 88001462

Randolph County

Perly, Fred A., House

Address restricted

Jenningson vicinity 9/14/88 88001453

Covers have been accepted for the following MPSs:

IOWA

Stutsman County

Jamestown MPS 7/6/88

NORTH DAKOTA

Black Hawk County

Waterloo MPS 9/8/88

Additional information has been accepted for the cover of the following MRA:

NEW MEXICO

Chaves County

Roswell New Mexico MRA 9/14/88



IN REPLY REFER TO:

United States Department of the Interior

NATIONAL PARK SERVICE

P.O. BOX 37127

WASHINGTON, D.C. 20013-7127



OCT 07 1988

The Director of the National Park Service is pleased to inform you that the following properties have been entered in the National Register of Historic Places. For further information call 202/343-9552.

WEEKLY LIST OF LISTED PROPERTIES
9/26/88 THROUGH 9/30/88

KEY: Property Name, Multiple Name, Address/Boundary, City,
Vicinity, Certification Date, Reference Number, NHL status

ALABAMA

Etowah County

Legion Park Bowl
336 1st St., S.
Gadsden 9/28/88 88001581

Tuscaloosa County

First African Baptist Church
2621 9th St.
Tuscaloosa 9/28/88 88001580

ALASKA

Ketchikan Gateway Borough-Census Area

McKay Marine Ways
1935 Tongass Ave.
Ketchikan 9/26/88 88001569

ARIZONA

La Paz County

Eagletail Petroglyph Site
Address Restricted
Hyder vicinity 9/28/88 88001570

Mohave County

Bighorn Cave
Address Restricted
Oatman vicinity 9/28/88 88001571

FLORIDA

Duval County

Village Store

4216, 4212, 4208 Oxford Ave., 2906 and 2902 Corinthian Ave.
Jacksonville 9/29/88 88001700

Lee County

Jewett-Thompson House

1141 Wales Dr.

Fort Meyers 9/29/88 88001708

GEORGIA

Chattooga County

Penn Place

Penn Bridge Rd.

Trion vicinity 9/29/88 88001828

INDIANA

Marion County

YWCA Blue Triangle Residence Hall

725 N. Pennsylvania St.

Indianapolis 9/27/88 88001574

Parke County

Ewbank, Lancelot C., House

Parke Co. Rds. 102E between 1200N and 300E

Tangier vicinity 9/26/88 88001578

MAINE

Kennebec County

Cony High School

Cony Circle at Cony and Stone Sts.

Augusta 9/29/88 88001841

Penobscot County

Bodwell Water Power Company Plant

E side of Penobscot River at Bridge St.

Milford 9/29/88 88001842

Eddington Bend (Site 74-8)

Address Restricted

Eddington vicinity 9/28/88 88000937

MICHIGAN

Calhoun County

Masonic Temple Building
115 E. Green St.
Marshall 9/29/88 88001836

Washtenaw County

Fountain-Bessac House
102 W. Main St.
Manchester 9/29/88 88001833

Wexford County

Elks Temple Building
122 S. Mitchell St.
Cadillac 9/29/88 88001835

MISSISSIPPI

Yazoo County

Home Place
2 mi. E of MS 433, S side of Midway to Ebenezer Rd.
Benton vicinity 9/26/88 88001584

NEBRASKA

Adams County

Antioch School
Near Crooked Creek
Pauline vicinity 9/28/88 88000914

Butler County

Thorpe's Opera House
Opera House Buildings in Nebraska 1867-1917
457-1/2 D St.
David City 9/28/88 88000941

Colfax County

Z.C.B.J. Opera House
Opera House Buildings in Nebraska 1867-1917 MPS
Fourth and Pine
Clarkson 9/28/88 88000948

Dawson County

Allen's Opera House
Opera House Buildings in Nebraska 1867-1917 MPS
100 E. Eighth
Cozad 9/28/88 88000951

NEBRASKA

Dodge County

Scheider's Opera House

Opera House Buildings in Nebraska 1867-1917 MPS

104 Ash

Snyder 9/28/88 88000939

Fillmore County

Auditorium, The

Opera House Buildings in Nebraska 1867-1917 MPS

160 N. Ninth

Geneva 9/28/88 88000950

Hamilton County

IOOF Opera House

Opera House Buildings in Nebraska 1867-1917 MPS

N. Third and B Sts.

Hampton 9/28/88 88000952

Johnson County

Tecumseh Opera House

Opera House Buildings in Nebraska 1867-1917 MPS

123 S. Third

Tecumseh 9/28/88 88000929

Knox County

Pospeshil Theatre

Opera House Buildings in Nebraska 1867-1917 MPS

123 Broadway

Bloomfield 9/28/88 88000935

Merrick County

Ellen, Martha, Auditorium

Opera House Buildings in Nebraska 1867-1917

706 C Ave.

Central City 9/28/88 88000944

Nemaha County

New Opera House

Opera House Buildings in Nebraska 1867-1917 MPS

921 Central Ave.

Auburn 9/28/88 88000936

Nuckolls County

Lawrence Opera House

Opera House Buildings in Nebraska 1867-1917 MPS

Second and Calvert Sts.

Lawrence 9/28/88 88000933

NEBRASKA

Pawnee County

Table Rock Opera House

Opera House Buildings in Nebraska 1867-1917 MPS
Houston St.

Table Rock 9/28/88 88000931

Richardson County

Gehling's Theatre

Opera House Buildings in Nebraska 1867-1917
1592 Stone St.

Falls City 9/28/88 88000942

Saline County

Warren's Opera House

Opera House Buildings in Nebraska 1867-1917 MPS
511 Second St.

Friend 9/28/88 88000945

York County

Clem's Opera House

Opera House Buildings in Nebraska 1867-1917 MPS
Main and Post Sts.

Gresham 9/28/88 88000949

NEW JERSEY

Middlesex County

Dutch Reformed Church

160 Neilson St.

New Brunswick 9/27/88 88001703

NEW YORK

Saratoga County

Ruhle Road Stone Arch Bridge

Ruhle Rd.

Malta 9/29/88 88001699

OHIO

Montgomery County

McPherson Town Historic District

Roughly bounded by Main St., Great Miami River, and I-75

Dayton 9/29/88 88001712

OHIO

Pickaway County

McCrea, Matthew, House

428 E. Main St.

Circleville 9/29/88 88001714

PENNSYLVANIA

Philadelphia County

Haddington Historic District

6000 blks. of Market, Ludlow and Chestnut

Philadelphia 9/29/88 88001832

SOUTH CAROLINA

Spartanburg County

Golightly-Dean House

SC 56

Spartanburg vicinity 9/29/88 88001845

TENNESSEE

Cumberland County

Cumberland Homesteads Historic District

Roughly follows County Seat and Valley Rds., Grassy Cove Rd.
, Deep Draw and Pigeon Ridge Rds.

Crossville vicinity 9/30/88 88001593

Dickson County

Cumberland Furnace Historic District (40DS22)

Iron Industry on the Western Highland Rim 1790s--1920s MPS

Address Restricted

Cumberland Furnace vicinity 9/28/88 88001109

Upper Forge (40DS32)

Iron Industry on the Western Highland Rim 1790s--1920s MPS

Address Restricted

Cumberland Furnace vicinity 9/28/88 88001097

White Bluff Forge (40DS27)

Iron Industry on the Western Highland Rim 1790s--1920s MPS

Address Restricted

White Bluff vicinity 9/28/88 88001104

Perry County

Cedar Grove Furnace (40PY77)

Iron Industry on the Western Highland Rim 1790s--1920s MPS

Address Restricted

Pope vicinity 9/28/88 88001107

VERMONT

Windham County

Saxtons River Village Historic District

Roughly bounded by Burk Hill and Belleview Rds., Oak St., Saxtons River, and Westminster West Rd.

Saxtons River 9/29/88 88001851

WEST VIRGINIA

Jefferson County

Fruit Hill

Shepherd Grade

Shepherdstown vicinity 9/26/88 88001588

Marshall, James, House

Shepherd Grade

Shepherdstown vicinity 9/27/88 88001596

Kanawha County

East Hall

West Quadrangle, West Virginia State College

Institute 9/26/88 88001585

WISCONSIN

Forest County

Franklin Lake Campground

National Forest Rd. 2181

Alvin vicinity 9/28/88 88001573

Multiple Resource Areas are identified by MRA
Multiple Property Submissions are identified by MPS
Thematic Resources are identified by TR
NHL designates a National Historic Landmark

The following properties were also entered in the National Register but were excluded from a previous notice:

NEW MEXICO

Bernalillo County

Art Annex

New Mexico Campus Buildings Built 1906--1937 TR
NE corner of Central Ave. and Terrace St., UNM
Albuquerque 9/22/88 88001540

Carlisle Gymnasium

New Mexico Campus Buildings Built 1906--1937 TR
UNM campus W of Yale Blvd.
Albuquerque 9/22/88 88001541

Estufa

New Mexico Campus Buildings Built 1906--1937 TR
SE corner of University Blvd. and Grand Ave., UNM
Albuquerque 9/22/88 88001542

President's House

New Mexico Campus Buildings Built 1906--1937 TR
NE corner of Roma Ave. and Yale Blvd., UNM
Albuquerque 9/22/88 88001543

Raynolds, Sara, Hall

New Mexico Campus Buildings Built 1906--1937 TR
UNM campus on Terrace St. N of Central Ave.
Albuquerque 9/22/88 88001544

Scholes Hall

New Mexico Campus Buildings Built 1906--1937 TR
UNM campus S of Roma Ave.
Albuquerque 9/22/88 88001545

Dona Ana County

Goddard Hall

New Mexico Campus Buildings Built 1906--1937 TR
S. Horseshoe between Espina and Sweet, NMSU
Las Cruces 9/22/88 88001548

Grant County

Bowden Hall

New Mexico Campus Buildings Built 1906--1937 TR
NE of Light Hall and SW of Heating Plant, WNMU
Silver City 9/22/88 88001552

Fleming Hall

New Mexico Campus Buildings Built 1906--1937 TR
10th St. NE of Bowden Hall, WNMU
Silver City 9/22/88 88001553

Graham Gymnasium

New Mexico Campus Buildings Built 1906--1937 TR
Florida St., WNMU
Silver City 9/22/88 88001554

Heating Plant

New Mexico Campus Buildings Built 1906--1937 TR
10th St. NE of Bowden Hall, WNMU
Silver City 9/22/88 88001555

Light Hall

New Mexico Campus Buildings Built 1906--1937 TR
N side of College Ave. at B St., WNMU
Silver City 9/22/88 88001556

Ritch Hall

New Mexico Campus Buildings Built 1906--1937 TR
10th St. SE of Fleming Hall, WNMU
Silver City 9/22/88 88001557

Roosevelt County

Administration Building

New Mexico Campus Buildings Built 1906--1937 TR
S side of University Pl. and campus green, ENMU
Portales 9/22/88 88001558

San Miguel County

Rogers Administration Building

New Mexico Campus Buildings Built 1906--1937 TR
National Ave., NMHU
Las Vegas 9/22/88 88001559

Santa Fe County

Connor Hall

New Mexico Campus Buildings Built 1906--1937 TR
1060 Cerrillos Rd., NMSD
Santa Fe 9/22/88 88001561

Hospital

New Mexico Campus Buildings Built 1906--1937 TR
1060 Cerrillos Rd., NMSD
Santa Fe 9/22/88 88001562

School Building No. 2

New Mexico Campus Buildings Built 1906--1937 TR
1060 Cerrillos Rd., NMSD
Santa Fe 9/22/88 88001560

Superintendent's Residence

New Mexico Campus Buildings Built 1906--1937 TR
1060 Cerrillos Rd., NMSD
Santa Fe 9/22/88 88001563

NEW YORK

Oswego County

Oswego Theater

138 W. Second St.
Oswego 9/19/88 88001590

The cover has been accepted for the following TR but was excluded from a previous notice:

NEW MEXICO

Bernalillo County

New Mexico Campus Buildings Built 1906--1937 TR

9/22/88

Covers have been accepted for the following MPSs that were incorrectly listed in a previous notice:

IOWA

Black Hawk County

Waterloo MPS

9/8/88

NORTH DAKOTA

Stutsman County

Jamestown MPS

7/6/88



United States Department of the Interior



NATIONAL PARK SERVICE
P.O. BOX 37127
WASHINGTON, D.C. 20013-7127

IN REPLY REFER TO:

OCT 14 1988

The Director of the National Park Service is pleased to inform you that the following properties have been entered in the National Register of Historic Places. For further information call 202/343-9552.

WEEKLY LIST OF LISTED PROPERTIES 10/03/88 THROUGH 10/07/88

KEY: Property Name, Multiple Name, Address/Boundary, City,
Vicinity, Certification Date, Reference Number, NHL status

ALASKA

Yukon-Koyukuk Borough-Census Area
Tolovana Roadhouse
Sled Rd.
Nenana vicinity 10/07/88 88000402

FLORIDA

Clay County
Clark-Chalker House
3891 Main St.
Middleburg 10/05/88 88001701

Volusia County

Casements Annex
Historic Winter Residences of Ormond Beach, 1878--1925 MPS
127 Riverside Dr.
Ormond Beach 10/06/88 88001720

Porches, The

Historic Winter Residences of Ormond Beach, 1878--1925 MPS
176 S. Beach St.
Ormond Beach 10/06/88 88001715

Rowallan

Historic Winter Residences of Ormond Beach, 1878--1925 MPS
253 John Anderson Hwy.
Ormond Beach 10/06/88 88001724

KENTUCKY

Hardin County

Abel, Dr., House
Hardin County MRA
KY 1904 1 mi. W of KY 222
Glendale vicinity 10/04/88 88001768

KENTUCKY

Hardin County

Applegate--Fisher House

Hardin County MRA

404 Elm St.

West Point 10/04/88 88001787

Arnold, Philip, House

Hardin County MRA

422 E. Poplar St.

Elizabethtown 10/04/88 88001798

Ashe House

Hardin County MRA

KY 1868, 1 mi. W of jct. with KY 1136

Glendale vicinity 10/04/88 88001755

Bethlehem Academy Historic District

Hardin County MRA

Near jct. of KY 1357 and KY 253

St. John vicinity 10/04/88 88001813

Bland, John D., House

Hardin County MRA

KY 720, 2 mi. W of jct. with KY 84

Sonora vicinity 10/04/88 88001729

Bland, William, House

Hardin County MRA

KY 222, 2.5 mi. W of Glendale

Glendale vicinity 10/04/88 88001734

Bland--Overall House

Hardin County MRA

KY 1868, .8 mi. W of jct. of KY 1136 & KY 1868

Sonora vicinity 10/04/88 88001728

Blue Ball Church

Hardin County MRA

Blue Ball Church Rd., .6 mi. S of jct. of KY 220 & KY 1375

Howe Valley vicinity 10/04/88 88001727

Bond, J. Roy, House

Hardin County MRA

317 College St.

Elizabethtown 10/04/88 88001811

Brackett, Daniel, House

Hardin County MRA

KY 1391, .5 mi. S of KY 224

Upton vicinity 10/04/88 88001752

Bush, William, House

Hardin County MRA

1927 Tunnel Hill Rd.

Elizabethtown 10/04/88 88001807

Carroll, Dr. Clyde, House

Hardin County MRA

Dead Man's Cave Rd.

White Mills 10/04/88 88001764

Chenault House

Hardin County MRA

KY 1375, 1.5 mi. N of KY 84

Star Mills vicinity 10/04/88 88001781

KENTUCKY

Hardin County

Chestnut Grove

Hardin County MRA

KY 222, 1 mi. W of Glendale

Glendale vicinity 10/04/88 88001731

Christ Episcopal Church

Hardin County MRA

Poplar St.

Elizabethtown 10/04/88 88001792

Ditto, Abraham, House

Hardin County MRA

204 Elm St.

West Point 10/04/88 88001789

Ditto--Prewitt House

Hardin County MRA

306 Elm St.

West Point 10/04/88 88001786

Embry Chapel Church

Hardin County MRA

117 Mulberry St.

Elizabethtown 10/04/88 88001803

First Presbyterian Church

Hardin County MRA

212 W. Dixie Ave.

Elizabethtown 10/04/88 88001802

Glendale Historic District

Hardin County MRA

Main St. between County Hwy. 1136 and Railroad Ave.

Glendale 10/04/88 88001816

Hagan House

Hardin County MRA

KY 1136 2.5 mi. W of jct. with US 31W

Elizabethtown vicinity 10/04/88 88001760

Hamilton, Hance, House

Hardin County MRA

Porter Rd., 1 mi. east of jct. with US 62

Boston vicinity 10/04/88 88001741

Hardin Springs School

Hardin County MRA

KY 84, .4 mi. E of Hardin Springs Bridge

Hardin Springs vicinity 10/04/88 88001783

Hatfield Hotel

Hardin County MRA

Dead Man's Cave Rd.

White Mills 10/04/88 88001763

Haycraft Inn

Hardin County MRA

2315 S. Wilson Rd.

Radcliffe 10/04/88 88001742

Hazel Hill

Hardin County MRA

Gaither's Station Rd., 2 mi. S of US 62

Elizabethtown vicinity 10/05/88 88001744

KENTUCKY

Hardin County

Heller Hotel

Hardin County MRA

Robinson St.

Cecilia 10/04/88 88001756

Helm, Benjamin, House

Hardin County MRA

238 Helm Ave.

Elizabethtown 10/04/88 88001801

Helm, John B., House

Hardin County MRA

210 Helm Ave.

Elizabethtown 10/04/88 88001800

Kentucky and Indiana Bank

Hardin County MRA

309 Elm St.

West Point 10/04/88 88001788

Kerrick, W. T., House

Hardin County MRA

604 N. Main St.

Elizabethtown 10/04/88 88001808

Larue-Layman House

Hardin County MRA

115 W. Poplar St.

Elizabethtown 10/04/88 88001794

Maple Hill

Hardin County MRA

Maple St.

Glendale 10/04/88 88001735

Maplehurst

Hardin County MRA

KY 222, 1 mi. NE of Glendale

Glendale vicinity 10/04/88 88001732

Mason, Haynes, House

Hardin County MRA

Haynes Mason Rd., .3 mi. S of KY 720

Upton vicinity 10/04/88 88001782

May, David L., House

Hardin County MRA

201 N. Main St.

Elizabethtown 10/05/88 88001805

McDougal, Stiles, House

Hardin County MRA

.3 mi. S of jct. of KY 1375 and US 62

Glendale vicinity 10/04/88 88001740

McKinney-Helm House

Hardin County MRA

218 W. Poplar St.

Elizabethtown 10/05/88 88001795

Melton House

Hardin County MRA

KY 1904 2 mi. E of KY 1375

Glendale vicinity 10/05/88 88001769

KENTUCKY

Hardin County

Monin, Adam, House

Hardin County MRA

Monin Rd., off Rt. 1

Glendale vicinity 10/05/88 88001745

Montgomery Avenue Historic District

Hardin County MRA

602, 606, 608, 610, 614, 616, and 624 Montgomery Ave.

Elizabethtown 10/05/88 88001814

Montgomery, William, House

Hardin County MRA

414 Central Ave.

Elizabethtown 10/05/88 88001806

Morrison Lodge

Hardin County MRA

121 N. Mulberry St.

Elizabethtown 10/05/88 88001804

Nall House

Hardin County MRA

Middle Creek Rd., .2 mi. W of Locust Grove Rd.

Elizabethtown vicinity 10/05/88 88001784

Nolin Banking Company

Hardin County MRA

KY 1407

Nolin 10/05/88 88001749

Penniston House

Hardin County MRA

US 62, .4 mi. E of Upper Colesburg Rd.

Elizabethtown vicinity 10/05/88 88001785

Phillips, Josiah, House

Hardin County MRA

Western Ave.

Sonora 10/05/88 88001747

Raine, John, House

Hardin County MRA

KY 84

Sonora 10/05/88 88001748

Rawlings, Stephen, House

Hardin County MRA

811 N. Main St.

Elizabethtown 10/05/88 88001791

Richards--Hamm House

Hardin County MRA

KY 1136 0.4 mi. W of US 31W

Glendale vicinity 10/05/88 88001766

Richards--Murray House

Hardin County MRA

Jct of KY 1136 and US 31W

Glendale vicinity 10/05/88 88001767

Richardson Hotel

Hardin County MRA

Dead Man's Cave Rd.

White Mills 10/05/88 88001762

KENTUCKY

Hardin County

Riney, Zachariah, House

Hardin County MRA

Jct. of KY 1600 and KY 220

Rineyville 10/05/88 88001758

Robertson, Samuel, House

Hardin County MRA

214 W. Poplar St.

Elizabethtown 10/05/88 88001812

Skees, Richard, House

Hardin County MRA

Jerome Peerce Rd., off KY 1823

White Mills vicinity 10/05/88 88001780

Skees, William, House

Hardin County MRA

Off KY 1866 2 mi. N of jct. with KY 720

White Mills vicinity 10/05/88 88001757

Smith, George W., House

Hardin County MRA

KY 1904, 3 mi. S of jct. with US 62

Elizabethtown vicinity 10/05/88 88001738

Stader Hotel

Hardin County MRA

104 E. Main St.

Vine Grove 10/05/88 88001751

Stark House

Hardin County MRA

.4 mi. W of jct. of KY 1868 & Gilead Church/Star Mills Rd.

Glendale vicinity 10/05/88 88001725

Stuart, John, House

Hardin County MRA

St. Anthony Church Rd. 0.5 mi. E of US 31W

Glendale vicinity 10/05/88 88001765

Thomas, Samuel B., House

Hardin County MRA

337 W. Poplar St.

Elizabethtown 10/05/88 88001797

Tichenor, William, House

Hardin County MRA

Sonora--Upton Rd., 1 mi. W of Upton

Upton vicinity 10/05/88 88001753

US Post Office--Elizabethtown

Hardin County MRA

200 W. Dixie Ave.

Elizabethtown 10/05/88 88001810

Van Meter, Jacob, House

Hardin County MRA

KY 222, .6 mi. W of Glendale

Glendale vicinity 10/05/88 88001746

Vertrees, Eliza, House

Hardin County MRA

206 W. Poplar St.

Elizabethtown 10/05/88 88001809

KENTUCKY

Hardin County

Vine Grove Historic District

Hardin County MRA

104--221 W. Main St.

Vine Grove 10/05/88 88001815

West Point Hotel

Hardin County MRA

401 South St.

West Point 10/05/88 88001790

White Mill

Hardin County MRA

Nolin River

White Mills 10/05/88 88001761

Wilson, William, House

Hardin County MRA

200 Logan Ave.

Elizabethtown 10/05/88 88001799

Wintersmith, Horatio, House

Hardin County MRA

221 W. Poplar St.

Elizabethtown 10/05/88 88001796

MARYLAND

St. Mary's County

Cross Manor

Cross Manor Rd.

St. Inigoes vicinity 10/06/88 88001705

NEW YORK

Dutchess County

Newcomb--Brown Estate

Brown Rd. at US 44

Pleasant Valley 10/07/88 88001704

Ontario County

Barron, Thomas, House

1160 Canandaigua Rd.

Seneca 10/06/88 88001854

Oswego County

Van Buren, Volkert, House

NY 57 and Distin Rd.

Fulton vicinity 10/07/88 88001707

NORTH CAROLINA

Mecklenburg County

Hoskins Mill

201 S. Hoskins Rd.

Charlotte 10/05/88 88001702

OHIO

Ashtabula County

Cahill, Michael, House

1106 Walnut Blvd.

Ashtabula 10/05/88 88001711

SOUTH CAROLINA

Beaufort County

Alston, Emanuel, House

Historic Resources of St. Helena Island c. 1740-c. 1935 MPS

Sec. Rd. 161, .25 mi. N of jct. with US 21

Frogmore vicinity 10/06/88 88001723

Bailey, Dr. York, House

Historic Resources of St. Helena Island c. 1740-c. 1935 MPS

US Hwy. 21, approx. .2 mi. E of jct. with Lands End Rd.

Frogmore 10/06/88 88001726

Corner Packing Shed, The

Historic Resources of St. Helena Island c. 1740-c. 1935 MPS

US Hwy. 21, W of jct. with Land's End Rd.

Frogmore 10/06/88 88001733

Corner Store and Office, The

Historic Resources of St. Helena Island c. 1740-c. 1935 MPS

US Hwy. 21, W of jct. with Lands End Rd.

Frogmore 10/06/88 88001737

Fripp, Edgar, Mausoleum, St. Helena Island Parish Church

Historic Resources of St. Helena Island c. 1740-c. 1935 MPS

SC Sec. Rd. 45 near jct. with SC Sec. Rd. 37

Frogmore vicinity 10/06/88 88001743

Fripp, Isaac, House Ruins

Historic Resources of St. Helena Island c. 1740-c. 1935 MPS

On an unpaved rd. 1.1 mi. W of jct. with SC Rd. 45

Frogmore vicinity 10/06/88 88001750

Green, The

Historic Resources of St. Helena Island c. 1740-c. 1935 MPS

SE corner intersection of US Hwy. 21 and Lands End Rd.

Frogmore 10/06/88 88001759

Lands End Road Tabby Ruins

Historic Resources of St. Helena Island c. 1740-c. 1935 MPS

On SC Sec. Rd. 45, .1 mi. SW of jct. with SC Sec. Rd. 471

Frogmore vicinity 10/06/88 88001771

Oaks, The

Historic Resources of St. Helena Island c. 1740-c. 1935 MPS

On unpaved rd. .3 mi. W of SC Sec. Rd. 165

Frogmore vicinity 10/06/88 88001773

Riverside Plantation Tabby Ruins

Historic Resources of St. Helena Island c. 1740-c. 1935 MPS

On unpaved rd. .4 mi. W of SC Sec. Rd. 45 at Lands End

Frogmore vicinity 10/06/88 88001776

Simmons, Robert, House

Historic Resources of St. Helena Island c. 1740-c. 1935 MPS

On unpaved rd. .5 mi. S of US Hwy. 21

Frogmore vicinity 10/06/88 88001779

SOUTH CAROLINA

Beaufort County

- St. Helena Parish Chapel of Ease Ruins
Historic Resources of St. Helena Island c. 1740-c. 1935 MPS
SC Sec. Rd. 45, near jct. with SC Sec. Rd. 37
Frogmore vicinity 10/06/88 88001777
- St. Helenaville Archaeological Site (38BU931)
Historic Resources of St. Helena Island c. 1740-c. 1935 MPS
On bluff adjacent to Village Cr. overlooking St. Helena
Frogmore vicinity 10/06/88 88001778

Georgetown County

- Belle Isle Rice Mill Chimney
Georgetown County Rice Culture c. 1750--1910 MPS
Cat Island
Georgetown vicinity 10/03/88 88000525
- Beneventum Plantation House
Georgetown County Rice Culture c.1750--1910 MPS
Off CR 431
Georgetown vicinity 10/03/88 88000526
- Fairfield Rice Mill Chimney
Georgetown County Rice Culture c. 1750--1910 MPS
Off US 17
Georgetown vicinity 10/03/88 88000527
- Keithfield Plantation
Georgetown County Rice Culture c. 1750--1910 MPS
Off CR 52
Georgetown vicinity 10/03/88 88000529
- Nightingale Hall Rice Mill Chimney
Georgetown County Rice Culture c. 1750--1910 MPS
Off CR 52
Georgetown vicinity 10/03/88 88000531
- Pee Dee River Rice Planters Historic District
Georgetown County Rice Culture c. 1750--1910 MPS
Along the Pee Dee and Waccamaw Rivers
Georgetown vicinity 10/03/88 88000532
- Richmond Hill Plantation Archeological Sites
Georgetown County Rice Culture c. 1750--1910 MPS
Address Restricted
Murrell's Inlet vicinity 10/06/88 88000537
- Rural Hall Plantation House
Georgetown County Rice Culture c. 1750--1910 MPS
Off CR 179
Georgetown vicinity 10/03/88 88000533
- Summer Chapel Rectory, Prince Frederick's Episcopal Church
Georgetown County Rice Culture c. 1750--1910 MPS
CR 52
Plantersville 10/03/88 88000536
- Summer Chapel, Prince Frederick's Episcopal Church
Georgetown County Rice Culture 1750--1910 MPS
CR 52
Plantersville 10/03/88 88000535

SOUTH CAROLINA

Georgetown County

Weehaw Rice Mill Chimney

Georgetown County Rice Culture c. 1750--1910 MPS
Off CR 325

Georgetown vicinity 10/03/88 88000534

Williamsburg County

Clarkson Farm Complex

US 52, 1.5 mi. S of jct. with US 521

Greeleyville vicinity 10/06/88 88001706

UTAH

Garfield County

Kolb Brothers "Cat Camp" Inscription

Canyonlands National Park MRA

Big Drop #2 vicinity

Moab vicinity 10/07/88 88001250

Grand County

Julien Incription Panel

Arches National Park MRA

Dark Angel vicinity

Moab vicinity 10/06/88 88001184

Old Spanish Trail

Arches National Park MRA

Visitor Center vicinity

Moab vicinity 10/06/88 88001181

Ringhoffer Inscription

Arches National Park MRA

Tower Arch

Moab vicinity 10/06/88 88001185

Rock House--Custodian's Residence

Arches National Park MRA

Visitor Center vicinity

Moab vicinity 10/06/88 88001186

San Juan County

Cave Springs Cowboy Camp

Canyonlands National Park MRA

Cave Springs vicinity

Moab vicinity 10/07/88 88001233

Julien Inscription

Canyonlands National Park MRA

Lower Red Lake vicinity

Moab vicinity 10/07/88 88001248

Kirk's Cabin Complex

Canyonlands National Park MRA

Upper Salt Walsh

Moab vicinity 10/07/88 88001252

UTAH

San Juan County

Lost Canyon Cowboy Camp

Canyonlands National Park MRA

Lost Canyon vicinity

Moab vicinity 10/07/88 88001232

Murphy Trail and Bridge

Canyonlands National Park MRA

Murphy Point vicinity

Moab vicinity 10/07/88 88001236

Wayne County

D.C.C. & P. Inscription "B"

Canyonlands National Park MRA

Confluence vicinity

Moab vicinity 10/07/88 88001251

Multiple Resource Areas are identified by MRA
Multiple Property Submissions are identified by MPS
Thematic Resources are identified by TR
NHL designates a National Historic Landmark

The following properties were also entered in the National Register but were excluded from a previous notice:

ARIZONA

Apache County

Allentown Bridge

Vehicular Bridges in Arizona MPS

Indian Rt. 9402 over Puerco River, milepost 9.1

Houck vicinity 9/30/88 88001617

Petrified Forest Bridge

Vehicular Bridges in Arizona MPS

Petrified Forest Park Rd. over Rio Puerco

Navajo vicinity 9/30/88 88001616

Querino Canyon Bridge

Vehicular Bridges in Arizona MPS

Old US 66 over Querino Canyon

Houck vicinity 9/30/88 88001623

Sanders Bridge

Vehicular Bridges in Arizona MPS

Indian Rt. 9402 over Puerco River

Houck vicinity 9/30/88 88001618

Cochise County

Hereford Bridge

Vehicular Bridges in Arizona MPS

Hereford Rd. over San Pedro River

Hereford 9/30/88 88001659

Douglas Underpass

Vehicular Bridges in Arizona MPS

US 80 under Southern Pacific RR, milepost 366.1

Douglas 9/30/88 88001609

Coconino County

Canyon Diablo Bridge

Vehicular Bridges in Arizona MPS

Abandoned grade of US 66 over Diablo Canyon

Winona vicinity 9/30/88 88001664

Canyon Padre Bridge

Vehicular Bridges in Arizona MPS

Abandoned grade of US 66 over Padre Canyon

Flagstaff vicinity 9/30/88 88001666

Dead Indian Canyon Bridge

Vehicular Bridges in Arizona MPS

Abandoned grade of US 66 over Dead Indian Canyon

Desert View vicinity 9/30/88 88001603

Pumphouse Wash Bridge

Vehicular Bridges in Arizona MPS

US 89 over Pumphouse Wash, milepost 387.4

Flagstaff vicinity 9/30/88 88001605

Walnut Canyon Bridge

Vehicular Bridges in Arizona MPS
Townsend-Winona Hwy.
Winona vicinity 9/30/88 88001660

Gila County

Black River Bridge

Vehicular Bridges in Arizona MPS
Indian Rt. 9 over Black River
Carrizo vicinity 9/30/88 88001619

Fossil Creek Bridge

Vehicular Bridges in Arizona MPS
Forest Service Rd. over Fossil Creek
Strawberry vicinity 9/30/88 88001620

Salt River Bridge

Vehicular Bridges in Arizona MPS
AZ 288 at Salt River, milepost 262.4
Roosevelt vicinity 9/30/88 88001604

Salt River Canyon Bridge

Vehicular Bridges in Arizona MPS
US 60 over Salt River, milepost 292.9
Carrizo vicinity 9/30/88 88001608

Reppy Avenue Bridge

Vehicular Bridges in Arizona MPS
Reppy Ave. over Bloody Tanks Wash
Miami 9/30/88 88001689

Greenlee County

Black Gap Bridge

Vehicular Bridges in Arizona MPS
Old Safford Rd, 7.8 mi. SW of Clifton
Clifton vicinity 9/30/88 88001627

Gila River Bridge

Vehicular Bridges in Arizona MPS
Old Safford Rd, 6.8 mi. SE of Clifton
Clifton vicinity 9/30/88 88001628

Park Avenue Bridge

Vehicular Bridges in Arizona MPS
Park Ave. over the San Francisco River
Clifton 9/30/88 88001661

Solomonville Road Overpass

Vehicular Bridges in Arizona MPS
Old Safford Rd, 4.5 mi. S of Clifton
Clifton vicinity 9/30/88 88001626

Solomonville Road Overpass

Vehicular Bridges in Arizona MPS
Old Safford Rd, 3.6 mi. S of Clifton
Clifton vicinity 9/30/88 88001625

Maricopa County

Alchesay Canyon Bridge

Vehicular Bridges in Arizona MPS
AZ 88 over Alchesay Canyon, milepost 241.1
Roosevelt vicinity 9/30/88 88001615

Fish Creek Bridge

Vehicular Bridges in Arizona MPS
AZ 88, milepost 223.5
Tortilla vicinity 9/30/88 88001600

Gila Bend Overpass

Vehicular Bridges in Arizona MPS
Bus. Rt. 8 over Southern Pacific RR
Gila Bend 9/30/88 88001607

Hassayampa River Bridge

Vehicular Bridges in Arizona MPS
Old US 80 over the Hassayampa River
Hassayampa 9/30/88 88001658

Lewis and Pranty Creek Bridge

Vehicular Bridges in Arizona MPS
AZ 88, milepost 224.6
Tortilla Flat 9/30/88 88001601

Mormon Flat Bridge

Vehicular Bridges in Arizona MPS
AZ 88 over Willow Creek
Tortilla Flat 9/30/88 88001598

Pine Creek Bridge

Vehicular Bridges in Arizona MPS
AZ 88, milepost 233.5
Tortilla Flat 9/30/88 88001602

Tempe Bridge

Vehicular Bridges in Arizona MPS
Abandoned road over Salt River
Tempe 9/30/88 88001606

Mohave County

Old Trails Bridge

Vehicular Bridges in Arizona MPS
Abandoned US 66 over the Colorado River
Topock 9/30/88 88001676

Sand Hollow Wash Bridge

Vehicular Bridges in Arizona MPS
Old US 91 over Sand Hollow Wash
Littlefield vicinity 9/30/88 88001657

Navajo County

Cedar Canyon Bridge

Vehicular Bridges in Arizona MPS
US 60 over Cedar Canyon, milepost 323.4
Show Low vicinity 9/30/88 88001612

Corduroy Creek Bridge

Vehicular Bridges in Arizona MPS
US 60 over Corduroy Creek, milepost 328.3
Show Low vicinity 9/30/88 88001613

Holbrook Bridge

Vehicular Bridges in Arizona MPS
Abandoned grade of US 70 over the Little Colorado River, 4.2 mi. SE of Holbrook
Holbrook vicinity 9/30/88 88001686

Jack's Canyon Bridge

Vehicular Bridges in Arizona MPS
Abandoned AZ 99 over Jack's Canyon SE of Winslow
Winslow vicinity 9/30/88 88001678

Lithodendron Wash Bridge

Vehicular Bridges in Arizona MPS
13.2 mi. NE of Holbrook on I-40 frontage road
Holbrook vicinity 9/30/88 88001687

Little Lithodendron Wash Bridge

Vehicular Bridges in Arizona MPS
15.8 mi. NE of Holbrook on I-40 frontage road
Holbrook vicinity 9/30/88 88001688

St. Joseph Bridge

Vehicular Bridges in Arizona MPS
4.4 mi. SE of Joseph City on Joseph City-Holbrook Rd.
Joseph City vicinity 9/30/88 88001633

Winslow Underpass

Vehicular Bridges in Arizona MPS
AZ 87 under Atchison, Topeka and Santa Fe RR, milepost 342.1
Winslow 9/30/88 88001610

Woodruff Bridge

Vehicular Bridges in Arizona MPS
Woodruff-Snowflake Rd., 4 mi. S of Woodruff
Woodruff vicinity 9/30/88 88001630

Pima County

Cienega Bridge

Vehicular Bridges in Arizona MPS
Marsh Station Rd., 5.3 mi. SE of Vail
Vail vicinity 9/30/88 88001642

Fourth Avenue Underpass

Vehicular Bridges in Arizona MPS
Fourth Ave.
Tucson 9/30/88 88001654

Sixth Avenue Underpass

Vehicular Bridges in Arizona MPS
Sixth Ave.
Tucson 9/30/88 88001655

Stone Avenue Underpass

Vehicular Bridges in Arizona MPS
Stone Ave.
Tucson 9/30/88 88001656

Pinal County

Devil's Canyon

Vehicular Bridges in Arizona MPS
Abandoned US 60 over Devil's Canyon
Superior vicinity 9/30/88 88001681

Kelvin Bridge

Vehicular Bridges in Arizona MPS
Florence-Kelvin Hwy. over the Gila River
Kelvin 9/30/88 88001646

Mineral Creek Bridge

Vehicular Bridges in Arizona MPS
Old US 77 over Mineral Creek
Kelvin 9/30/88 88001648

Queen Creek Bridge

Vehicular Bridges in Arizona MPS
Abandoned US 60 over Upper Queen Creek Canyon
Superior vicinity 9/30/88 88001679

Queen Creek Bridge

Vehicular Bridges in Arizona MPS
Old Florence Hwy. over Queen Creek
Florence Station 9/30/88 88001643

Sacaton Dam Bridge

Vehicular Bridges in Arizona MPS
Gila River Indian Reservation Rd.
Sacaton vicinity 9/30/88 88001621

San Tan Canal Bridge

Vehicular Bridges in Arizona MPS
Gila River Indian Reservation Rd.
Sacaton vicinity 9/30/88 88001622

Winkelman Bridge

Vehicular Bridges in Arizona MPS
Old AZ 77 over the Gila River
Winkelman 9/30/88 88001649

Santa Cruz County

Santa Cruz Bridge No. 1

Vehicular Bridges in Arizona MPS
S. River Rd. over the Santa Cruz River
Nogales vicinity 9/30/88 88001635

Yavapai County

Broadway Bridge

Vehicular Bridges in Arizona MPS
Broadway St. over Bitter Creek
Clarkdale 9/30/88 88001651

Hell Canyon Bridge

Vehicular Bridges in Arizona MPS
Abandoned US 89 over Hell Canyon
Drake vicinity 9/30/88 88001682

Little Hell Canyon Bridge
Vehicular Bridges in Arizona MPS
Abandoned US 89 over Little Hell Canyon
Drake vicinity 9/30/88 88001684
Lynx Creek Bridge
Vehicular Bridges in Arizona MPS
5.9 mi. E of Prescott on Old Black Canyon Hwy.
Prescott vicinity 9/30/88 88001641
Verde River Bridge
Vehicular Bridges in Arizona MPS
Sullivan Lake Rd., 2.7 mi. S of Paulden
Paulden vicinity 9/30/88 88001639
Walnut Grove Bridge
Vehicular Bridges in Arizona MPS
Wagoner Rd., 3.5 mi. NW of Walnut Grove
Walnut Grove vicinity 9/30/88 88001637

MAINE

Waldo County
Free Will Baptist Church and Cemetery
Church Rd.
North Islesboro vicinity 9/27/88 88000891

VERMONT

Caledonia County
Lind Houses
Pleasant St.
South Ryegate 9/27/88 88001589

Orange County
Waits River Schoolhouse
VT 25 N of Waits River
Waits River vicinity 9/27/88 88001592

Rutland County
Perkins, Arthur, House
242 S. Main St.
Rutland 9/27/88 88001579

The cover has been accepted for the following TR but was excluded from a previous notice:

ARIZONA

Apache County
Vehicular Bridges in Arizona MPS
9/30/88



United States Department of the Interior



NATIONAL PARK SERVICE

P.O. BOX 37127

WASHINGTON, D.C. 20013-7127

IN REPLY REFER TO:

OCT 21 1988

The Director of the National Park Service is pleased to inform you that the following properties have been entered in the National Register of Historic Places. For further information call 202/343-9552.

WEEKLY LIST OF LISTED PROPERTIES
10/10/88 THROUGH 10/14/88

KEY: Property Name, Multiple Name, Address/Boundary, City,
Vicinity, Certification Date, Reference Number, NHL status

ARIZONA

Yuma County

Yuma Century Heights Conservancy Residential Historic District

Roughly bounded by 4th Ave., 8th St., 1st and Orange Aves.
Yuma 10/11/88 88001834

GEORGIA

Richmond County

Seclusaval and Windsor Spring
Jct. of Windsor Spring and Tobacco Rds.
Hepzibah 10/11/88 87001331

IOWA

Ida County

Warnock, Dr. Francis B., House
201 Maple St.
Battle Creek 10/13/88 88001945


KANSAS

Johnson County

Lanesfield School
18745 S. Dillie Rd.
Edgerton vicinity 10/13/88 88001902

Montgomery County

Booth Theater
119 W. Myrtle St.
Independence 10/13/88 88001903



KANSAS

Montgomery County

Union Implement and Hardware Building--Masonic Temple
121-123 W. Main
Independence 10/13/88 88002008

MAINE

Cumberland County

Vallee Family House
36 Monroe Ave.
Westbrook 10/13/88 88001853

Knox County

Whitehead Lifesaving Station
S side Whitehead Island
Sprucehead vicinity 10/12/88 88001839

Penobscot County

Whitney Park Historic District
Roughly bounded by 8th, Union, Pond and Hayford Sts.
Bangor 10/13/88 88001844

MARYLAND

Prince George's County

Goodloe, Don S. S., House
13809 Jericho Park Rd.
Bowie vicinity 10/13/88 88001900

MASSACHUSETTS

Franklin County

Main Street Historic District
Main St. between Chapman and Hope Sts., also along Bank Row
Greenfield 10/13/88 88001908

MICHIGAN

Houghton County

Quincy Street Historic District
100, 200, and 300 blks. of Quincy St. and 416 Tezcucu St.
Hancock 10/13/88 88000143

Marquette County

Big Bay Point Light Station
3 Lighthouse Rd.
Big Bay vicinity 10/12/88 88001837

MISSOURI

Jackson County

German Evangelical Pastors' Home Historic District
1808--1812 W. Walnut and 300--311 19th Terrace
Blue Springs 10/13/88 88001856

MONTANA

Cascade County

Chicago, Milwaukee and St. Paul Passenger Depot
River Dr., N
Great Falls 10/13/88 88001119

Custer County

Olive Hotel
501 Main St.
Miles City 10/13/88 88001117

Deer Lodge County

Butte, Anaconda and Pacific Railway Historic District
Right-of-way begins in Butte and travels to Anaconda, generally along course of Silver Bow Creek
Anaconda 10/13/88 88001111

OREGON

Multnomah County

Whidden--Kerr House and Garden
11648 SW Military La.
Portland vicinity 10/13/88 88001039

PUERTO RICO

Dorado Municipality

Martinez, Jacinto Lopez, Grammar School
Early Twentieth Century Schools in Puerto Rico TR
Calle Norte and Calle San Quintin
Dorado 10/11/88 88001846
Ramirez, Dona Antonia, Residencia
SR 693
Dorado vicinity 10/11/88 88001847

TEXAS

Bee County

Medio Creek Bridge
CR 241
Normanna vicinity 10/13/88 88002000

Collin County

King, Mrs. J. C., House
McKinney MPS
405 W. Louisiana
McKinney 10/13/88 87001737

Harris County

Forum of Civics
2503 Westheimer Rd.
Houston 10/13/88 88001053

TEXAS

Nueces County

Broadway Bluff Improvement

Roughly bounded by Upper and Lower Broadway, I-37, Mann and
Mesquite Sts.

Corpus Christi 10/11/88 88001829

VERMONT

Chittenden County

Main Street-College Street Historic District

Roughly bounded by College, S. Williams and Main Sts., and S
. Winooski Ave.

Burlington 10/13/88 88001850

WISCONSIN

Dane County

Baskerville Apartment Building

121-129 S. Hamilton St.

Madison 10/13/88 88002006

Fond Du Lac County

St. Matthias Mission

1081 County Trunk S

New Fane vicinity 10/13/88 88001838

Iowa County

Hyde Chapel

1 mi. S of CTH H on CTH T

Ridgeway 10/13/88 88002002

Rock County

Orfordville Depot

Beliot St.

Orfordville 10/13/88 88002004

Sauk County

Manchester Street Bridge

Ochsner Park

Baraboo 10/13/88 88002005

Multiple Resource Areas are identified by MRA
Multiple Property Submissions are identified by MPS
Thematic Resources are identified by TR
NHL designates a National Historic Landmark

The following property was also entered in the National Register but was excluded from a previous notice:

ARIZONA

Graham County
Marijilda Canyon Prehistoric Archeological District
Address Restricted
Safford Vicinity 10/2/88 88001572

The following actions have been taken on the following properties:

MAINE

York County
Sunnycroft
Locust Hill
Limerick 84000335
ADDITIONAL DOCUMENTATION 10/12/88

MASSACHUSETTS

Middlesex County
City Hall Historic District (Boundary Increase)
165 Market St.
Lowell 88001906
BOUNDARY INCREASE 10/13/88

MINNESOTA

Blue Earth County
Schmidt, Oscar, House
Blue Earth MRA
111 Park Ln.
Mankato 80001955
REMOVAL 8/19/88

SOUTH CAROLINA

Charleston County
Charleston Old and Historic District
Roughly bounded by Broad, Bay, S. Battery, and Ashley, and Church from
Cumberland to Chalmers
Charleston 66000964
ADDITIONAL DOCUMENTATION 10/6/88



United States Department of the Interior



NATIONAL PARK SERVICE

P.O. BOX 37127

WASHINGTON, D.C. 20013-7127

IN REPLY REFER TO:

The Director of the National Park Service is pleased to inform you that the following properties have been entered in the National Register of Historic Places. For further information call 202/343-9552.

OCT 28 1988

WEEKLY LIST OF LISTED PROPERTIES

10/17/88 THROUGH 10/21/88

KEY: Property Name, Multiple Name, Address/Boundary, City, Vicinity, Certification Date, Reference Number, NHL status

ARKANSAS

Marion County

Buffalo River State Park

Buffalo National River

Yellville vicinity 10/20/88 78003461

CALIFORNIA

Los Angeles County

Pegler, John Carlton, House

419 E. Highland Ave.

Sierra Madre 10/20/88 88002019

COLORADO

Montezuma County

Lost Canyon Archeological District

Address Restricted

Mancos vicinity 10/18/88 88001909

CONNECTICUT

Litchfield County

Wildman, E.A. & Co. Tobacco Warehouse

34 Bridge St.

New Milford 10/20/88 88000731

FLORIDA

Jefferson County

Dennis--Coxetter House

Jct. of SR 158 and 59

Lloyd 10/20/88 88002025

FLORIDA

Marion County

Townsend, James W., House
Main and Spring Sts.
Orange Springs 10/17/88 88001849

GEORGIA

Clarke County

Athens Warehouse Historic District
Roughly bounded by Hancock and Thomas Sts., and the RR track
s
Athens 10/20/88 88002021

Fulton County

Fairburn Commercial Historic District
Roughly along W. Broad St. and RR tracks between Smith and D
ood Sts.
Fairburn 10/20/88 88002015

KANSAS

Harvey County

Brown, Samuel A., House
302 W. Sixth
Newton 10/17/88 88001904

Montgomery County

Federal Building--US Post Office
123 N. 8th
Independence 10/19/88 88002009

LOUISIANA

De Soto Parish

Keachi Baptist Church
LA 172
Keachi 10/20/88 88002039
Keachi Store
Jct. of LA 5 and 789
Keachi 10/20/88 88002036

Lincoln Parish

Lewis House
210 E. Alabama Ave.
Ruston 10/20/88 88002035

MARYLAND

Baltimore County

Caves Valley Historic District
Caves and Garrison Forest Rds., and Park Heights Ave.
Owings Mills vicinity 10/20/88 88001859

MARYLAND

Baltimore Independent City
Charlcote House
15 Charlcote Pl.
Baltimore (Independent City) 10/17/88 88001858

MASSACHUSETTS

Hampden County
Ludlow Center Historic District
Along Center, Church and Booth Sts.
Ludlow 10/21/88 88001999

Suffolk County
Austin, Francis B., House
58 High St.
Boston 10/21/88 87001478

MISSISSIPPI

Lincoln County
Inez Hotel
104 E. Monticello St.
Brookhaven 10/21/88 88002038

Wilkinson County
Holly Grove
MS 33, 4 mi. S of MS 24
Centreville vicinity 10/21/88 88002037

MISSOURI

Clark County
Montgomery Opera House
201--209 W. Commercial St.
Kahoka 10/20/88 88002018

NEW JERSEY

Burlington County
Bead Wreck Site
Address Restricted
New Gretna vicinity 10/18/88 88001899

Somerset County
Kirch--Ford House
1 Reinman Rd.
Warrenville vicinity 10/20/88 88002033

NORTH CAROLINA

Guilford County
Agricultural and Technical College of North Carolina Histori
c District
E. side of Dudley St. between Bluford St. and Headen Dr.
Greensboro 10/20/88 88002046

(3)

NORTH CAROLINA

Halifax County

Bell--Sherrod House
207 SE Railroad St.
Enfield 10/20/88 88002027

Mecklenburg County

Highland Park Manufacturing Company Mill No. 3
2901 N. Davidson St.
Charlotte 10/20/88 88001855

Orange County

Rigsbee's Rock House
Jct. of Lawrence Rd. and US 70W Bypass
Hillsborough vicinity 10/20/88 88002026

Rowan County

Wiley, Calvin H., School
200 blk. of Ridge Ave.
Salisbury 10/20/88 88002028

OHIO

Cuyahoga County

Broadway Avenue Historic District
Broadway and Hamlet Aves. and E. Fifty-fifth St.
Cleveland 10/19/88 88001860

Summit County

Portage Hotel
10 N. Main St.
Akron 10/17/88 80004611

TEXAS

Anderson County

Palestine Carnegie Library
502 N. Queen St.
Palestine 10/17/88 88001944

VERMONT

Franklin County

Warner Home
133 High St.
St. Albans 10/20/88 88002034

WISCONSIN

La Crosse County

Vincent, James, House
1024 Cass St.
La Crosse 10/20/88 88002024

· WISCONSIN

Waushara County

Kimball, Alanson M., House

204 Middleton St.

Pine River 10/20/88 88002023

Multiple Resource Areas are identified by MRA
Multiple Property Submissions are identified by MPS
Thematic Resources are identified by TR
NHL designates a National Historic Landmark



The following actions have been taken on the following properties:

KEY: Property Name, Multiple Name, Address/Boundary, City,
Vicinity, Reference Number, NHL status, Requested Action, Decision Date

ARIZONA

Maricopa County

Rosson, Dr. Roland Lee, House
139 N. 6th St.
Phoenix 71000112
ADDITIONAL DOCUMENTATION 10/17/88

COLORADO

Boulder County

Williams, Wilbur, House
1434 Baseline Rd.
Boulder 82002286
REMOVAL 10/18/88

GEORGIA

Muscogee County

Columbus Historic District
Roughly bounded by 9th and 4th sts., 4th Ave., and the Chatt
ahoochee River
Columbus 69000045
ADDITIONAL DOCUMENTATION 10/21/88
Columbus Historic District (Boundary Increase)
Bounded by Ninth and Fourth Sts., Chattahoochee River and Fo
urth Ave.
Columbus 88002048
BOUNDARY INCREASE 10/21/88

MISSISSIPPI

Warren County

Planters Hall (Boundary Increase)
822 Main St.
Vicksburg 88002068
BOUNDARY INCREASE 10/21/88

6

The following property was also entered in the National Register but was excluded from a previous list:

SOUTH CAROLINA

Georgetown County

Milldam Rice Mill and Rice Barn

Georgetown County Rice Culture c. 1750--1910 MPS

Off CR 30

Georgetown vicinity 10/03/88 88000530

The following property appeared on a previous list as being located in Sullivan County, TN. It should also have appeared as follows:

VIRGINIA

Bristol (Independent City)

Bristol Virginia--Tennessee Slogan Sign

E. State St.

Bristol (Independent City) 09/08/88 88001568

Handwritten initials and scribbles in the bottom right corner.



United States Department of the Interior



NATIONAL PARK SERVICE

P.O. BOX 37127

WASHINGTON, D.C. 20013-7127

IN REPLY REFER TO:

The Director of the National Park Service is pleased to inform you that the following properties have been entered in the National Register of Historic Places. For further information call 202/343-9552.

NOV 04 1988

WEEKLY LIST OF LISTED PROPERTIES
10/24/88 THROUGH 10/28/88

KEY: Property Name, Multiple Name, Address/Boundary, City,
Vicinity, Certification Date, Reference Number, NHL status

CALIFORNIA

Los Angeles County

Mission San Fernando Rey de Convento Building
15151 San Fernando Mission Blvd.
Los Angeles 10/27/88 88002147

KANSAS

Sedgwick County

Calvary Baptist Church
601 N. Water
Wichita 10/28/88 88001905

LOUISIANA

Bienville Parish

Hill, The
700 Line St.
Arcadia 10/27/88 88002055

Catahoula Parish

Catahoula Parish Courthouse
LA 124
Harrisonburg 10/27/88 88002056

De Soto Parish

Mansfield Historic District
Texas and Adams Sts. at Courthouse Sq.
Mansfield 10/27/88 88002067

MARYLAND

Harford County

Mount Adams
1912 Fountain Green Rd.
Bel Air vicinity 10/27/88 88002062

MASSACHUSETTS

Hampden County

Page, Thomas D., House
105 East St.
Chicopee 10/25/88 87001782

MINNESOTA

Beltrami County

District School No. 132
CR 500
Pinewood vicinity 10/27/88 88002083

Chippewa County

Chicago, Milwaukee and St. Paul Depot
S. First St. at Park Ave.
Montevideo 10/27/88 88002079

Dakota County

Marthaler, Jacob, House
1746 Oakdale Ave.
West St. Paul 10/27/88 88002136

Hubbard County

Park Rapids Jail
205 W. Second St.
Park Rapids 10/27/88 88002053

Jackson County

District School No. 92
Co. Hwy. 9
Jackson vicinity 10/27/88 88002082

Winter Hotel

111 Main St.
Lakefield 10/27/88 88002081

Watonwan County

Voss, Alfred R., Farmstead
Co. Hwy. 14
St. James vicinity 10/27/88 88002054

NEW JERSEY

Burlington County

Whitesbog Historic District
N of SR 70 and S of Fort Dix
Browns Mills vicinity 10/27/88 88002115

Camden County

Newton Union Schoolhouse
Collins and Lynne Aves.
Camden 10/27/88 88002122

NEW JERSEY

Camden County

White Horse Pike Historic District

Roughly bounded by Fourth Ave., High and Haddon Sts., E. Atlantic St., and Kings Hwy. and Green St.

Haddon Heights 10/27/88 88002104

Essex County

Mount Pleasant Cemetery

375 Broadway

Newark 10/28/88 87000836

Mercer County

Hunt Farmstead

197 Blackwell Rd.

Rosedale vicinity 10/28/88 87002555

Middlesex County

Laing House of Plainfield Plantation

1707 Woodland Ave.

Edison 10/27/88 88002124

White, Joseph and Minnie, House

243 Hazelwood Ave.

Middlesex 10/28/88 87001763

Somerset County

Linn, Alexander and James, Homestead

Rt. 202/Mine Brook Rd., between Sunnybranch Rd. and Lake Rd.

Far Hills 10/27/88 88002057

NEW YORK

Suffolk County

Suydam House

Huntington Town MRA

1 Ft. Salonga Rd.

Centerport 10/27/88 88002135

NORTH CAROLINA

Guilford County

Palmer Memorial Institute Historic District

Along US 70 W of jct. with NC 3056

Sedalia 10/24/88 88002029

Wilson County

Broad--Kenan Streets Historic District

Roughly bounded by Pine, Broad, Hines and Cone

Wilson 10/27/88 88002084

TEXAS

Culberson County

Lobo Valley Petroglyph Site

Address Restricted

Lobo vicinity 10/25/88 88002012

De Witt County

May--Hickey House

FM 682 1.7 mi. S of jct. with TX 111

Yoakum vicinity 10/27/88 88002129

Hudspeth County

Alamo Canyon--Wilkey Ranch Archeological District

Address Restricted

Fort Hancock vicinity 10/28/88 88002151

Lamar County

Atkinson--Morris House

Paris MRA

802 Fitzhugh

Paris 10/26/88 88001914

Bailey--Ragland House

Paris MRA

433 W. Washington

Paris 10/26/88 88001917

Baldwin, Benjamin and Adelaide, House

Paris MRA

714 Graham

Paris 10/26/88 88001925

Baty--Plummer House

Paris MRA

708 Sherman

Paris 10/26/88 88001931

Brazelton, Thomas and Bettie, House

Paris MRA

801 W. Sherman

Paris 10/26/88 88001932

Carlton--Gladden House

Paris MRA

2120 Bonham

Paris 10/26/88 88001933

Church Street Historic District

Paris MRA

Roughly bounded by E. Austin, 3rd, SE, Washington and 1st, S
W Sts.

Paris 10/26/88 88001936

Daniel, J. M. and Emily, House

Paris MRA

216 4th, SW

Paris 10/26/88 88001921

First Church of Christ, Scientist

Paris MRA

339 W. Kaufman

Paris 10/26/88 88001912

TEXAS

Lamar County

First Presbyterian Church

Paris MRA

410 W. Kaufman

Paris 10/26/88 88001913

Gibbons, John Chisum, House

Paris MRA

623 6th, SE

Paris 10/26/88 88001923

High House

Paris MRA

352 Washington

Paris 10/26/88 88001920

House at 705 3rd Street, SE

Paris MRA

705 3rd St., SE

Paris 10/26/88 88001935

Jenkins, Edwin and Mary, House

Paris MRA

549 5th, NW

Paris 10/26/88 88001927

Johnson--McCuistion House

Paris MRA

730 Clarksville

Paris 10/26/88 88001911

Lamar County Hospital

Paris MRA

625 W. Washington

Paris 10/26/88 88001918

Latimer, William and Etta, House

Paris MRA

707 Sherman

Paris 10/26/88 88001930

McCormic--Bishop House

Paris MRA

603 8th St., SE

Paris 10/26/88 88001910

Means--Justiss House

Paris MRA

537 6th St., SE

Paris 10/26/88 88001934

Morris--Moore House

Paris MRA

744 3rd, NW

Paris 10/26/88 88001926

Pine Bluff--Fitzhugh Historic District

Paris MRA

500-900 blks of Pine Bluff and 300-600 blks of Fitzhugh

Paris 10/26/88 88001938

Preston, Thaddeus and Josepha, House

Paris MRA

731 E. Austin

Paris 10/26/88 88001915

TEXAS

Lamar County

Ragland House

Paris MRA

208 5th St., SW

Paris 10/26/88 88001922

Rodgers--Wade Furniture Company

Paris MRA

401 3rd, SW

Paris 10/26/88 88001919

St. Paul's Baptist Church

Paris MRA

454 2nd, NE

Paris 10/26/88 88001928

Trigg, W. S. and Mary, House

Paris MRA

441 12th St., SE

Paris 10/26/88 88001924

Wright, Edgar and Annie, House

Paris MRA

857 Lamar

Paris 10/26/88 88001929

UTAH

Morgan County

Mormon Flat Breastworks

Utah War Fortifications MPS

Address Restricted

Porterville vicinity 10/27/88 88001943

Summit County

Echo Canyon Breastworks

Utah War Fortifications MPS

Address Restricted

Echo vicinity 10/27/88 88001942

VERMONT

Orange County

Thetford Hill Historic District

Roughly Rt. 113 and Academy Rd.

Thetford 10/27/88 88002134

Rutland County

Allen, Nathan, House

VT 30

Pawlet vicinity 10/27/88 88002069

Washington County

Joslin Farm

E. Warren Rd., 1.5 mi. E of jct. with Bridge St.

Waitsfield 10/27/88 88002058

VERMONT

Windham County
South Windham Village Historic District
TH 1 and TH 26
Windham 10/27/88 88002061

VIRGINIA

Orange County
Ballard--Marshall House
158 E. Main St.
Orange 10/27/88 88002138

WISCONSIN

Brown County
Main Hall
Third St. and College Ave.
De Pere 10/28/88 88002001

Milwaukee County
Chief Lippert Fire Station
642 W. North Ave.
Milwaukee 10/28/88 88002007

Multiple Resource Areas are identified by MRA
Multiple Property Submissions are identified by MPS
Thematic Resources are identified by TR
NHL designates a National Historic Landmark



IN REPLY REFER TO:

United States Department of the Interior

NATIONAL PARK SERVICE

P.O. BOX 37127

WASHINGTON, D.C. 20013-7127

TAKE
PRIDE IN
AMERICA

NOV 17

The Director of the National Park Service is pleased to inform you that the following properties have been entered in the National Register of Historic Places. For further information call 202/343-9552.

NOV 10 1988

WEEKLY LIST OF LISTED PROPERTIES
10/31/88 THROUGH 11/04/88

KEY: Property Name, Multiple Name, Address/Boundary, City,
Vicinity, Certification Date, Reference Number, NHL status

CALIFORNIA

Los Angeles County

El Greco Apartment

817 N. Hayworth Ave.

Los Angeles 11/03/88 88002017

Riverside County

Woman's Improvement Club Clubhouse

1101 S. Main St.

Corona 11/03/88 88002014

San Francisco County

SS RIO DE JANEIRO Shipwreck

Address Restricted

San Francisco vicinity 11/03/88 88002394

San Luis Obispo County

Call--Booth House

1315 Vine St.

Robles 11/03/88 88002031

Price, John, House

Highland Dr. off Price Canyon Rd.

Pismo Beach vicinity 11/03/88 88002013

Solano County

STAMBOUL (Whaling Bark)

Foot of W. 12th St.

Benicia 11/03/88 88002030

COLORADO

Adams County

Bowles House

3924 W. 72nd Ave.

Westminster 11/03/88 88002308

COLORADO

Denver County

Brown, J. S., Mercantile Building
1634 18th St.

Denver 11/03/88 88002375

Buchtel Bungalow

2100 S. Columbine St.

Denver 11/03/88 88002383

El Paso County

Lewis, Inez Johnson, School

146 Jefferson St.

Monument 11/03/88 88002306

ILLINOIS

La Salle County

Hotel Kaskaskia

217 Marquette St.

LaSalle 11/03/88 88002229

INDIANA

Delaware County

Wysor Heights Historic District

Roughly bounded by Highland Ave., White River, N. Elm St. and N. Walnut St.

Muncie 11/01/88 88001217

IOWA

Polk County

Andrews, Josiah, House

Drake University and Related Properties in Des Moines, Iowa,
1881--1918 MPS

1128 Twenty-seventh St.

Des Moines 11/01/88 88001338

Bell, Hill McClelland, House

Drake University and Related Properties in Des Moines, Iowa,
1881--1918 MPS

1091 Twenty-sixth St.

Des Moines 11/01/88 88001334

Odenweller, F. F., and James P. and Nettie Morey House

Drake University and Related Properties in Des Moines, Iowa,
1881--1918 MPS

1115 Twenty-seventh St.

Des Moines 11/01/88 88001337

Simmons, John P., House

Drake University and Related Properties in Des Moines, Iowa,
1881--1918 MPS

1113 Twenty-seventh St.

Des Moines 11/01/88 88001339

IOWA

Polk County

Vail, Mrs. Marian D. and Professor Charles Noyes Kinney House

Drake University and Related Properties in Des Moines, Iowa,
1881--1918 MPS
1318 Twenty-seventh St.
Des Moines 11/01/88 88001340

KENTUCKY

Lawrence County

Atkins--Carter House

Louisa MRA
314 E. Madison St.
Louisa 11/01/88 88002044

Big Sandy Milling Company

Louisa MRA
Pike St. between Lock Ave. and RR tracks
Louisa 11/01/88 88002045

Captain Freese House

Louisa MRA
Sycamore St. facing Big Sandy River
Louisa 11/01/88 88002042

Louisa Commercial Historic District

Louisa MRA
E. Main and Main Cross Sts.
Louisa 11/01/88 88002041

Louisa Residential Historic District

Louisa MRA
Roughly bounded by Perry, Lock, Madison and S. Lady Washington Sts.
Louisa 11/01/88 88002040

Louisa United Methodist Church

Louisa MRA
Main Cross and Madison Sts.
Louisa 11/01/88 88002043

Nelson County

Samuels, T. W., Distillery Historic District

Jct. of KY 523 and Corman RR tracks
Deatsville 11/01/88 88002047

MARYLAND

Somerset County

Waddy House

Perryhawkin Rd.
Princess Anne vicinity 11/03/88 88002221

MISSISSIPPI

Monroe County

Rogers, Francis M., House
Aberdeen MRA
High and Hickory Sts.
Aberdeen 11/03/88 88002222

Stone County

McHenry, George Austin, House
McHenry Ave. and Fifth St.
McHenry 11/03/88 88002223

NEW YORK

Chenango County

Sherburne High School
16 Chapel St.
Sherburne 11/03/88 88002185

Dutchess County

Horton, Joseph, House
NY 376, New Hackensack Rd.
New Hackensack 11/02/88 88000916

Monroe County

Madison Square--West Main Street Historic District
Roughly bounded by Silver, Canal, W. Main and Madison Sts.
Rochester 11/03/88 88002382

Oneida County

First Presbyterian Church
1605 Genesee St.
Utica 11/03/88 88002172

Onondaga County

Brown, Alexander, House
726 W. Onondaga St.
Syracuse 11/03/88 88002376

Oswego County

Van Buren, John, Tavern
NY 57 and Van Buren Dr.
Fulton vicinity 11/03/88 88002377

PENNSYLVANIA

Bedford County

Bedford County Alms House
Cumberland Rd., .4 mi. S of Bedford
Bedford vicinity 11/03/88 88002378

PENNSYLVANIA

Berks County

Hamburg Public Library
35 N. Third St.
Hamburg 11/03/88 88002369
Lincoln, Mordecai, House
Lincoln Rd.
Lorane 11/03/88 88002370

Chester County

French Creek Farm
Kimberton Rd.
Kimberton 11/03/88 88002372

Dauphin County

Todd, John, House
S. Meadow Ln.
Hummelstown vicinity 11/03/88 88002371

Lancaster County

Kagerise Store and House
84--86 W. Main St.
Adamstown 11/03/88 88002174

Luzerne County

Forty Fort Meetinghouse
River St. and Wyoming Ave.
Forty Fort 11/03/88 88002373

SOUTH CAROLINA

Georgetown County

Winyah Indigo School
1200 Highmarket St.
Georgetown 11/03/88 88002386

TENNESSEE

Trousdale County

DeBow, James R., House
TN 25
Hartsville vicinity 11/03/88 88002381

VERMONT

Chittenden County

South Union Street Historic District
S. Union St. between Howard and Main
Burlington 10/31/88 88001946
South Willard Street Historic District
S. Willard St.
Burlington 11/03/88 88002226

VERMONT

Franklin County
Richwood Estate
N of St. Albans off US 7
St. Albans vicinity 11/03/88 88002175

VIRGINIA

Henry County
Carter, John Waddey, House
324 E. Church St.
Martinsville 11/03/88 88002180

Newport News Independent City
Warwick County Courthouses
Old Courthouse Way
Newport News (Independent City) 11/03/88 88002186

Rockbridge County
Tankersley Tavern
VA 631
Lexington vicinity 11/03/88 88002179

Sussex County
Nottoway Archeological Site (44SX6, 44SX7, 44SX98, 44SX162)
Address Restricted
Stony Creek vicinity 11/03/88 88002181

WISCONSIN

Ashland County
Soo Line Depot
Third Ave. W, at Fourth St.
Ashland 11/03/88 88002177

Dane County
McFarland House
5923 Exchange St.
McFarland 11/03/88 88002228
Orton Park Historic District
Roughly bounded by Spaight St., S. Few St., Lake Monona, and
S. Ingersoll St.
Madison 10/31/88 88000221
Wisconsin Memorial Hospital Historic District
816 Troy Dr.
Madison 11/03/88 88002183

Kenosha County
Third Avenue Historic District
Along Third Ave. between 61st and 66th Sts.
Kenosha 11/01/88 88002022

WISCONSIN

Milwaukee County

Cass--Juneau Street Historic District

Roughly bounded by E. Knapp and Marshall Sts., Juneau Ave.,
and Van Buren St.

Milwaukee 11/03/88 88002389

Rock County

Carlton Hotel

14 N. Henry St.

Edgerton 11/03/88 88002173

Vernon County

Cade Archeological District

Address Restricted

Newton vicinity 11/03/88 88002176

Washington County

Kissel's Addition Historic District

Kissel, Louis, & Sons of Hartford TR

Rural St. and W. Root Ave.

Hartford 11/01/88 88002071

Kissel's Wheelock Addition Historic District

Kissel, Louis, & Sons of Hartford TR

Roughly bounded by Church St., Wheelock and Linden Aves., Br
anch St., and Teddy Ave.

Hartford 11/01/88 88002072

Kissel, George A., House

Kissel, Louis, & Sons of Hartford TR

215 E. Sumner

Hartford 11/01/88 88002075

Kissel, Louis, House

Kissel, Louis, & Sons of Hartford TR

407 E. Sumner

Hartford 11/01/88 88002077

Kissel, Otto P., House

Kissel, Louis, & Sons of Hartford TR

124 South St.

Hartford 11/01/88 88002074

Kissel, William L., House

Kissel, Louis, & Sons of Hartford TR

67 South St.

Hartford 11/01/88 88002073

Waukesha County

Cutler Mound Group

Address Restricted

Waukesha vicinity 11/03/88 88002184

Multiple Resource Areas are identified by MRA
Multiple Property Submissions are identified by MPS
Thematic Resources are identified by TR
NHL designates a National Historic Landmark

The following properties were also entered in the National Register but were excluded from a previous notice:

MASSACHUSETTS

Franklin County
Newton Street School
Shelburne Rd.
Greenfield 10/27/88 88001907

NEW JERSEY

Union County
Stoneleigh Park Historic District
Roughly bounded by Westfield Ave., Shackamaxon Dr., Rahway
and Dorian Rds.
Westfield 10/28/88 88002020

The following property was removed from the National Register:

TENNESSEE

Monroe County
Cook-Kefauver House
Kefauver Ln.
Madisonville 10/17/88 74001921



United States Department of the Interior



NATIONAL PARK SERVICE

P.O. BOX 37127

WASHINGTON, D.C. 20013-7127

IN REPLY REFER TO:

The Director of the National Park Service is pleased to inform you that the following properties have been entered in the National Register of Historic Places. For further information call 202/343-9552.

NOV 18 1988

WEEKLY LIST OF LISTED PROPERTIES
11/07/88 THROUGH 11/11/88

KEY: Property Name, Multiple Name, Address/Boundary, City,
Vicinity, Certification Date, Reference Number, NHL status

IOWA

Linn County

Grant, Douglas and Charlotte, House
Iowa Usonian Houses by Frank Lloyd Wright, 1945-1960, MPS
3400 Adel St. SE
Marion 11/09/88 88002145

Mahaska County

Alsop, Carroll, House
Iowa Usonian Houses by Frank Lloyd Wright, 1945-1960, MPS
1907 A Avenue East
Oskaloosa 11/09/88 88002142
Lamberson, Jack, House
Iowa Usonian Houses by Frank Lloyd Wright, 1945-1960
511 N. Park Ave.
Oskaloosa 11/09/88 88002146

Marshall County

Sunday, Robert H., House
Iowa Usonian Houses by Frank Lloyd Wright, 1945-1960, MPS
1701 Woodfield Rd.
Marshalltown 11/09/88 88002141

Polk County

Trier, Paul J. and Ida, House
Iowa Usonian Houses by Frank Lloyd Wright, 1945-1960, MPS
6880 NW Beaver Dr.
Johnston 11/09/88 88002148

KENTUCKY

Jefferson County

Bowman Field Historic District
Taylorsville Rd. and Peewee Reese Blvd.
Louisville 11/10/88 88002616

KENTUCKY

Larue County

Hodgenville Commercial Historic District
Public Sq. and N. Lincoln Blvd.
Hodgenville 11/10/88 88002540

Oldham County

Russell Court

Roughly bounded by Madison St., Chestnut St., E. Jefferson S
t., and Maple St.
La Grange 11/10/88 88002612

MARYLAND

Charles County

St. Thomas Manor

SR 427/Chapel Point Rd.
Port Tobacco vicinity 11/10/88 88002050

Montgomery County

Dowden's Luck

18511 Beallsville Rd.
Poolesville vicinity 11/10/88 88002143

Prince George's County

Hamilton, James, House

1311 Crain Hwy. North
Mitchellville 11/10/88 88002064

Somerset County

Adams Farm

Princess Anne--Westover Rd.
Princess Anne vicinity 11/10/88 88002140

Catalpa Farm

Old Princess Anne--Westover Rd.
Princess Anne vicinity 11/10/88 88002049

NEW YORK

Lewis County

Collins, Jonathan C., House and Cemetery
West Rd.

Constableville 11/09/88 88002137

PENNSYLVANIA

Lehigh County

Central Bethlehem Historic District (Boundary Increase)

Roughly bounded by Walnut St., Linden St., Lehigh River, and
New St.

Bethlehem 11/07/88 88000452

TENNESSEE

Davidson County
Westboro Apartments
3101 West End Ave.
Nashville 11/10/88 88002607

Fayette County
Bass--Morrell House
TN 293/Bryson Rd.
Ardmore 11/10/88 88002615

Hawkins County
Price Public Elementary School
Hasson and Spring Sts.
Rogersville 11/10/88 88002538

TEXAS

Anderson County
Broyles, William and Caroline, House
1305 S. Sycamore St.
Palestine 11/10/88 88002614

VERMONT

Bennington County
Bennington Railroad Station
Depot and River Sts.
Bennington 11/09/88 88001301
Center Shaftsbury Historic District
VT 7A
Shaftsbury 11/09/88 88002052
Hard, Zera, House
River Rd.
Manchester 11/09/88 88002230
Henry, William, House
River Rd.
Bennington 11/09/88 88001302
Yester House
West Rd.
Manchester 11/10/88 88002051

VIRGINIA

Cumberland County
Needham
VA 45, 1.4 mi. N of jct. with US 460
Farmville vicinity 11/10/88 88002059

Hanover County
Beaverdam Depot
On C & O RR tracks at jct. of VA 715 and 739
Beaverdam 11/08/88 88002060

WYOMING

Albany County

Laramie Downtown Historic District

Roughly bounded by University Ave., 6th St., Grand Ave., 3rd St., Garfield Ave., and 1st Ave.

Laramie 11/10/88 88002541

Multiple Resource Areas are identified by MRA
Multiple Property Submissions are identified by MPS
Thematic Resources are identified by TR
NHL designates a National Historic Landmark

The following properties were also entered in the National Register but were excluded from a previous list:

TEXAS

De Witt County

Leonardt, Emil, House

Cuero MRA

804 E. Morgan

Cuero 11/04/88 88001975

Terrell--Reuss Streets Historic District

Cuero MRA

300 to 900 blks. of Terrell, 500 to 900 blks. of Indianola, and 200 blk. of W. Reuss to 400 blk. of E. Reuss

Cuero 11/04/88 88001997

The following actions were taken on the following properties:

KENTUCKY

Daviess County

Ames Building

Owensboro MRA

401 W. Third St.

Owensboro 10/17/88 86000657 REMOVAL

PENNSYLVANIA

Bedford County

McDaniels Covered Bridge

Bedford County Covered Bridges TR

Address Restricted

Bedford vicinity 10/13/88 80003415 REMOVAL

Chester County

Valley Forge National Historical Park

Valley Forge State Park

Norristown vicinity 66000657 10/28/88 CONFIRMATION

The following properties were also entered in the National Register but were excluded from a previous notice:

KEY: Property Name, Multiple Name, Address/Boundary, City, Vicinity, Reference Number, NHL status

TEXAS

De Witt County

Bates--Sheppard House

Cuero MRA

312 E. Broadway

Cuero 10/31/88 88001948

Bell, John Y., House

Cuero MRA

304 E. Prairie

Cuero 10/31/88 88001982

Bennett, M. D., House

Cuero MRA

208 N. Hunt

Cuero 10/31/88 88001963

Billow--Thompson House

Cuero MRA

402 E. Broadway

Cuero 10/31/88 88001949

Breeden--Runge Wholesale Grocery Company Building

Cuero MRA

108 N. Frederick William

Cuero 10/31/88 88001957

Buchel, Floyd, House

Cuero MRA

407 E. Broadway

Cuero 10/31/88 88001950

Burns, Arthur, House

Cuero MRA

130 E. Sarah

Cuero 10/31/88 88001987

Burns, John W., House

Cuero MRA

311 E. Broadway

Cuero 10/31/88 88001947

Callaway-Gillette House

Cuero MRA

306 E. Sarah

Cuero 10/31/88 88001989

Chaddock, J. B., House

Cuero MRA

202 S. Valley

Cuero 10/31/88 88001995

City Water Works

Cuero MRA

208 S. Esplanade

Cuero 10/31/88 88001956

TEXAS

De Witt County

Clement-Nagel House

Cuero MRA

701 E. Morgan

Cuero 10/31/88 88001974

Colston-Gohmert House

Cuero MRA

309 E. Prairie

Cuero 10/31/88 88001983

Cook, Charles, House

Cuero MRA

103 E. Sarah

Cuero 10/31/88 88001986

Crain, W. H., House

Cuero MRA

508 E. Courthouse

Cuero 10/31/88 88001953

Cuero Gin

Cuero MRA

501 W. Main

Cuero 10/31/88 88001970

Cuero High School

Cuero MRA

405 E. Sarah

Cuero 10/31/88 88001990

Daule, E. A., House

Cuero MRA

201 W. Newman

Cuero 10/31/88 88001981

East Main Street Residential Historic District

Cuero MRA

400 to 800 blks. of E. Main St.

Cuero 10/31/88 88001998

Eichholz, William and L. F., House

Cuero MRA

308 E. Courthouse

Cuero 10/31/88 88001954

English-German School

Cuero MRA

201 E. Newman

Cuero 10/31/88 88001978

Farris, J. B., House

Cuero MRA

502 N. Gonzales

Cuero 10/31/88 88001960

First Methodist Church

Cuero MRA

301 E. Courthouse

Cuero 10/31/88 88001952

Friar, Alfred, House

Cuero MRA

703 N. Gonzales

Cuero 10/31/88 88001961

TEXAS

De Witt County

Frobese, William, Sr., House
Cuero MRA
305 E. Newman
Cuero 10/31/88 88001980
Grace Episcopal Church
Cuero MRA
401 N. Esplanade
Cuero 10/31/88 88001955
House at 1002 Stockdale
Cuero MRA
1002 Stockdale
Cuero 10/31/88 88001993
House at 404 Stockdale
Cuero MRA
404 Stockdale
Cuero 10/31/88 88001992
House at 609 East Live Oak
Cuero MRA
609 E. Live Oak
Cuero 10/31/88 88001968
Keller-Grunder House
Cuero MRA
409 E. Morgan
Cuero 10/31/88 88001973
Leinhardt, Albert and Kate, House
Cuero MRA
818 E. Morgan
Cuero 10/31/88 88001976
Leske Bar
Cuero MRA
432 W. Main
Cuero 10/31/88 88001969
Ley, Valentine, House
Cuero MRA
206 E. Newman
Cuero 10/31/88 88001979
Lynch--Probst House
Cuero MRA
502 E. Broadway
Cuero 10/31/88 88001951
Macedonia Baptist Church
Cuero MRA
512 S. Indianola
Cuero 10/31/88 88001967
Marie, Frank, House
Cuero MRA
402 E. French
Cuero 10/31/88 88001959
Meissner--Pleasants House
Cuero MRA
108 N. Hunt
Cuero 10/31/88 88001962

TEXAS

De Witt County

Mugge, Edward, House

Cuero MRA

218 N. Terrell

Cuero 10/31/88 88001994

Old Beer and Ice Warehouse

Cuero MRA

104 SW Railroad

Cuero 10/31/88 88001985

Ott, Charles J. and Alvina, House

Cuero MRA

306 N. Hunt

Cuero 10/31/88 88001965

Ott, S. I., House

Cuero MRA

302 N. Hunt

Cuero 10/31/88 88001964

Prigden, O. F. and Mary, House

Cuero MRA

401 E. French

Cuero 10/31/88 88001958

Reuss, J. M., House

Cuero MRA

315 Stockdale

Cuero 10/31/88 88001991

St. Michael's Catholic Church

Cuero MRA

202 N. McLeod

Cuero 10/31/88 88001971

Stevens, Elisha, House

Cuero MRA

408 E. Prairie

Cuero 10/31/88 88001984

Thomson, W. F., House

Cuero MRA

608 N. McLeod

Cuero 10/31/88 88001972

Wittenbert, Dane, House

Cuero MRA

402 S. Hunt

Cuero 10/31/88 88001966

Wittmer, Charles, House

Cuero MRA

110 E. Newman

Cuero 10/31/88 88001977



United States Department of the Interior



NATIONAL PARK SERVICE

P.O. BOX 37127

WASHINGTON, D.C. 20013-7127

IN REPLY REFER TO:

The Director of the National Park Service is pleased to inform you that the following properties have been entered in the National Register of Historic Places. For further information call 202/343-9552.

NOV 25 1988

WEEKLY LIST OF LISTED PROPERTIES
11/14/88 THROUGH 11/18/88

KEY: Property Name, Multiple Name, Address/Boundary, City,
Vicinity, Certification Date, Reference Number, NHL status

CONNECTICUT

Middlesex County

Hazelton, James, House
23 Hayden Hill Rd.
Haddam 11/16/88 88001468

Windham County

Church Farm
396 Mansfield Rd.
Ashford 11/17/88 88002650

FLORIDA

Dade County

Building at 10108 NE 1 Avenue
Miami Shores TR
10108 NE 1 Ave.
Miami Shores 11/14/88 88002111
Building at 107 NE 96 Street
Miami Shores TR
107 NE 96 St.
Miami Shores 11/14/88 88002094
Building at 121 NE 100 Street
Miami Shores TR
121 NE 100 St.
Miami Shores 11/14/88 88002107
Building at 1291 NE 102 Street
Miami Shores TR
1291 NE 102 St.
Miami Shores 11/14/88 88002110
Building at 145 NE 95 Street
Miami Shores TR
145 NE 95 St.
Miami Shores 11/14/88 88002093

FLORIDA

Dade County

Building at 253 NE 99 Street
Miami Shores TR
253 NE 99 St.
Miami Shores 11/14/88 88002103

Building at 257 NE 91 Street
Miami Shores TR
257 NE 91 St.
Miami Shores 11/14/88 88002086

Building at 262 NE 96 Street
Miami Shores TR
262 NE 96 St.
Miami Shores 11/14/88 88002095

Building at 273 NE 98 Street
Miami Shores TR
273 NE 98 St.
Miami Shores 11/14/88 88002101

Building at 276 NE 98 Street
Miami Shores TR
276 NE 98 Street
Miami Shores 11/14/88 88002102

Building at 284 NE 96 Street
Miami Shores TR
284 NE 96 St.
Miami Shores 11/14/88 88002096

Building at 287 NE 96 Street
Miami Shores TR
287 NE 96 St.
Miami Shores 11/14/88 88002097

Building at 310 NE 99 Street
Miami Shores TR
310 NE 99 St.
Miami Shores 11/14/88 88002105

Building at 353 NE 91 Street
Miami Shores TR
353 NE 91 St.
Miami Shores 11/14/88 88002087

Building at 357 NE 92 Street
Miami Shores TR
357 NE 92 St.
Miami Shores 11/14/88 88002088

Building at 361 NE 97 Street
Miami Shores TR
361 NE 97 St.
Miami Shores 11/14/88 88002100

Building at 384 NE 94 Street
Miami Shores TR
384 NE 94 St.
Miami Shores 11/14/88 88002091

Building at 389 NE 99 Street
Miami Shores TR
389 NE 99 St.
Miami Shores 11/14/88 88002106

FLORIDA

Dade County

Building at 431 NE 94 Street
Miami Shores TR
431 NE 94 St.
Miami Shores 11/14/88 88002092
Building at 477 NE 92 Street
Miami Shores TR
477 NE 92 St.
Miami Shores 11/14/88 88002089
Building at 540 NE 96 Street
Miami Shores TR
540 NE 96 St.
Miami Shores 11/14/88 88002098
Building at 553 NE 101 Street
Miami Shores TR
553 NE 101 St.
Miami Shores 11/14/88 88002108
Building at 561 NE 101 Street
Miami Shores TR
561 NE 101 St.
Miami Shores 11/14/88 88002109
Building at 577 NE 96 Street
Miami Shores TR
577 NE 96 St.
Miami Shores 11/14/88 88002099

Hillsborough County

LeClaire Apartments
3013--3015 San Carlos
Tampa 11/16/88 88001697

GEORGIA

Spalding County

Griffin Commercial Historic District
Roughly bounded by Central Alley, Sixth, Taylor and Eighth Streets.
Griffin 11/16/88 88002310

ILLINOIS

Cook County

Fairbanks, Morse and Company Building
900 S. Wabash Ave.
Chicago 11/16/88 88002233
Shakespeare Garden
Northwestern University campus
Evanston 11/16/88 88002234

Fulton County

Vermont Masonic Hall
N. Main St.
Vermont 11/16/88 88002236

• ILLINOIS

Vermilion County
Holland Apartments
324--326 N. Vermillion St.
Danville 11/16/88 88002232

KENTUCKY

Boyd County
US Post Office--Ashland
Ashland MRA
1645 Winchester Ave.
Ashland 11/15/88 88002617

Larue County
Lincoln Boyhood Home
US 31E, 1 mi. S of Athertonville
Athertonville vicinity 11/16/88 88002531

McCreary County
Stearns Administrative and Commercial District
Old US 27
Stearns 11/16/88 88002528

Ohio County
Old Town Historic District
Roughly bounded by E. Union, Clay, E. Washington and Liberty
Sts.
Hartford 11/15/88 88002535

Scott County
Garth School
501 S. Hamilton St.
Georgetown 11/16/88 88002187
Suggett, William, Agricultural and Industrial District
SW of jct. of Cane Run Rd. and US 460
Georgetown 11/16/88 88002182

Todd County
Allensville Historic District
KY 102/Main St.
Allensville 11/14/88 88002611

Trigg County
Cadiz Downtown Historic District
Roughly Main St. from Scott to Franklin Sts.
Cadiz 11/14/88 88002606

LOUISIANA

Ascension Parish
St. Joseph's School
LA 75 and 44
Burnside 11/17/88 88002651

LOUISIANA

De Soto Parish
Swearingen House
LA 5
Keachi 11/17/88 88002658

Madison Parish
Hermione Plantation House
Parish Rd. 3030
Tallulah 11/17/88 88002652

MARYLAND

Caroline County
Leonard House
Main St.
Greensboro 11/14/88 88001444

MISSISSIPPI

Claiborne County
Owens Creek Bridge
Historic Bridges of Mississippi TR
Spans Owen Creek on Old CR
Utica vicinity 11/16/88 88002398
Widow's Creek Bridge
Historic Bridges of Mississippi TR
Spans Widow's Creek on CR
Port Gibson vicinity 11/16/88 88002409

Clarke County
Enterprise Bridge
Historic Bridges of Mississippi TR
Spans Chickasawhay River on Bridge St.
Enterprise 11/16/88 88002402
Highway 11 Bridge over Chunky River
Historic Bridges of Mississippi TR
Spans Chunky River on US 11
Enterprise vicinity 11/16/88 88002400
Shubuta Bridge
Historic Bridges of Mississippi TR
Spans Chickasawhay River on CR E of Shubuta
Shubuta vicinity 11/16/88 88002490

Clay County
Tibbee Bridge
Historic Bridges of Mississippi TR
Spans Tibbee Creek on Old Tibbee Rd.
West Point vicinity 11/16/88 88002411

Copiah County
Gatesville Bridge
Historic Bridges of Mississippi TR
Spans Pearl River on CR E of Gatesville
Gatesville vicinity 11/16/88 88002482

MISSISSIPPI

Copiah County

Homochitto River Bridge

Historic Bridges of Mississippi TR

Spans Homochitto River on CR

Hazelhurst vicinity 11/16/88 88002491

Rockport Bridge

Historic Bridges of Mississippi TR

Spans Pearl River on CR S of Georgetown

Georgetown vicinity 11/16/88 88002414

Franklin County

Ediceton Bridge

Historic Bridges of Mississippi TR

Spans Homochitto River on CR

Ediceton vicinity 11/16/88 88002404

Greene County

Leaf River Bridge

Historic Bridges of Mississippi TR

Spans Leaf River N of McClain on CR

McClain vicinity 11/16/88 88002478

Hinds County

Wilson, Woodrow, Bridge

Historic Bridges of Mississippi TR

Spans Pearl River on Silas Brown St.

Jackson 11/16/88 88002485

Lauderdale County

Stuckey's Bridge

Historic Bridges of Mississippi TR

Spans Chunky River on CR

Meridian vicinity 11/16/88 88002415

Lawrence County

Bahala Creek Bridge

Historic Bridges of Mississippi TR

Spans Bahala Creek on CR SW of Oma

Oma vicinity 11/16/88 88002417

Leflore County

Keesler Bridge

Historic Bridges of Mississippi TR

Spans Yazoo River at Fulton St.

Greenwood 11/16/88 88002489

Lowndes County

Columbus Bridge

Historic Bridges of Mississippi TR

Spans Tombigbee River on Old US 82

Columbus 11/16/88 88002396

MISSISSIPPI

Lowndes County

Motley Slough Bridge

Historic Bridges of Mississippi TR
Spans Motley Slough on Shaeffer's Chapel Rd.
Columbus vicinity 11/16/88 88002405

Noxubee County

Running Water Creek Bridge

Historic Bridges of Mississippi TR
Spans Running Water Creek on CR
Shuqualak vicinity 11/16/88 88002487

Sunflower County

Woodburn Bridge

Historic Bridges of Mississippi TR
Spans Big Sunflower River on CR SE of Indianola
Indianola vicinity 11/16/88 88002492

Tate County

Hickahala Creek Bridge

Historic Bridges of Mississippi TR
Spans Hickahala Creek on CR
Senatobia vicinity 11/16/88 88002479

Warren County

Big Black River Railroad Bridge

Historic Bridges of Mississippi TR
Spans Big Black River E of Bovina
Bovina vicinity 11/16/88 88002418

Confederate Avenue Brick Arch Bridge

Historic Bridges of Mississippi TR
Confederate Ave.
Vicksburg 11/16/88 88002421

Fairground Street Bridge

Historic Bridges of Mississippi TR
Spans ICG RR yard on Fairground St.
Vicksburg 11/16/88 88002420

Wayne County

Waynesboro Bridge

Historic Bridges of Mississippi TR
Spans Chickaswhay River on Old US 84
Waynesboro vicinity 11/16/88 88002494

Yellow Creek Bridge

Historic Bridges of Mississippi TR
Spans Yellow Creek on CR NW of Waynesboro
Waynesboro vicinity 11/16/88 88002493

NEW JERSEY

Burlington County

Providence Presbyterian Church of Bustleton
Jct. of Old York and Burlington-Bustleton Rds.
Roebing vicinity 11/18/88 87000377

NEW JERSEY

Burlington County

Taylor--Newbold House

Off Old York Rd. (Rt 660)

Chesterfield 11/18/88 87001815

Hunterdon County

Oldwick Historic District

Roughly along CR 517, Church, King, James, Joliet and William
Sts.

Oldwick 11/14/88 88002153

NEW YORK

Albany County

US Post Office--Delmar

US Post Offices in New York State, 1858-1943, TR
357 Delaware Ave.

Delmar 11/17/88 88002480

Bronx County

US Post Office--Morrisania

US Post Offices in New York State, 1858-1943, TR
442 E. 167th St.

New York 11/17/88 88002458

Broome County

US Post Office--Endicott

US Post Offices in New York State, 1858-1943, TR
200 Washington Ave.

Endicott 11/17/88 88002498

Chautauqua County

US Post Office--Dunkirk

US Post Offices in New York State, 1858-1943, TR
410 Central Ave.

Dunkirk 11/17/88 88002488

US Post Office--Fredonia

US Post Offices in New York State, 1858-1943, TR
21 Day St.

Fredonia 11/17/88 88002515

Columbia County

US Post Office--Hudson

US Post Offices in New York State, 1858-1943, TR
402 Union St.

Hudson 11/17/88 88002508

Cortland County

US Post Office--Cortland

US Post Offices in New York State, 1858-1943, TR
88 Main St.

Cortland 11/17/88 88002475

NEW YORK

Delaware County

US Post Office--Delhi

US Post Offices in New York State, 1858-1943, TR
10 Court St.

Delhi 11/17/88 88002477

Dutchess County

US Post Office--Beacon

US Post Offices in New York State, 1858-1943, TR
369 Main St.

Beacon 11/17/88 88002456

Erie County

US Post Office--Akron

US Post Offices in New York State, 1858-1943, TR
118 Main St.

Akron 11/17/88 88002449

US Post Office--Angola

US Post Offices in New York State, 1858-1943, TR
80 N. Main St.

Angola 11/17/88 88002452

US Post Office--Depew

US Post Offices in New York State, 1858-1943, TR
Warsaw St.

Depew 11/17/88 88002481

Essex County

Black Watch Library

Ticonderoga MRA

161 Montcalm St.

Ticonderoga 11/15/88 88002199

Burleigh, H. G., House

Ticonderoga MRA

307 Champlain Ave.

Ticonderoga 11/15/88 88002192

Central School

Ticonderoga MRA

324 Champlain Ave.

Ticonderoga 11/15/88 88002202

Clark House

Ticonderoga MRA

331 Montcalm St.

Ticonderoga 11/15/88 88002204

Community Building

Ticonderoga MRA

Montcalm and Champlain Sts.

Ticonderoga 11/15/88 88002198

Delano, Clayton H., House

Ticonderoga MRA

25 Father Jogues Pl.

Ticonderoga 11/15/88 88002195

NEW YORK

Essex County

Ferris House

Ticonderoga MRA

16 Carillon Rd.

Ticonderoga 11/15/88 88002203

Gilligan and Stevens Block

Ticonderoga MRA

115 Montclam St.

Ticonderoga 11/15/88 88002193

Hancock House

Ticonderoga MRA

Montcalm and Wicker Sts.

Ticonderoga 11/15/88 88002197

Moore, Silas B., Gristmill

Ticonderoga MRA

218 Montcalm St.

Ticonderoga 11/15/88 88002190

NYS Armory

Ticonderoga MRA

315 Champlain Ave.

Ticonderoga 11/15/88 88002200

PAD Factory, The

Ticonderoga MRA

109 Lake George Ave.

Ticonderoga 11/15/88 88002205

St. Mary's Church and Rectory

Ticonderoga MRA

10--12 Father Jogues Pl.

Ticonderoga 11/15/88 88002196

Ticonderoga High School

Ticonderoga MRA

Calkins Pl.

Ticonderoga 11/15/88 88002201

Ticonderoga National Bank

Ticonderoga MRA

101 Montcalm St.

Ticonderoga 11/15/88 88002194

Ticonderoga Pulp and Paper Company Office

Ticonderoga MRA

Montcalm St.

Ticonderoga 11/15/88 88002191

US Post Office--Lake Placid

US Post Offices in New York State, 1858-1943, TR

201 Main St.

Lake Placid 11/17/88 88002339

Greene County

US Post Office--Catskill

US Post Offices in New York State, 1858-1943, TR

270 Main St.

Catskill 11/17/88 88002471

NEW YORK

Herkimer County

US Post Office--Dolgeville

US Post Offices in New York State, 1858-1943, TR
41 S. Main St.

Dolgeville 11/17/88 88002486

Jefferson County

US Post Office--Carthage

US Post Offices in New York State, 1858-1943, TR
521 State St.

Carthage 11/17/88 88002470

Kings County

US Post Office--Flatbush Station

US Post Offices in New York State, 1858-1943, TR
2273 Church Ave.

New York 11/17/88 88002460

US Post Office--Kensington

US Post Offices in New York State, 1858-1943, TR
421 McDonald Ave.

New York 11/17/88 88002461

US Post Office--Metropolitan Station

US Post Offices in New York State, 1858-1943, TR
47 Debevoise St.

New York 11/17/88 88002462

US Post Office--Parkville Station

US Post Offices in New York State, 1858-1943, TR
6618 20th Ave.

New York 11/17/88 88002463

Livingston County

US Post Office--Dansville

US Post Offices in New York State, 1858-1943, TR
100 Main St.

Dansville 11/17/88 88002476

Monroe County

US Post Office--East Rochester

US Post Offices in New York State, 1858-1943, TR
206 W. Commercial St.

East Rochester 11/17/88 88002495

Montgomery County

US Post Office--Amsterdam

US Post Offices in New York State, 1858-1943, TR
12--16 Church St.

Amsterdam 11/17/88 88002451

US Post Office--Canajoharie

US Post Offices in New York State, 1858-1943, TR
50 W. Main St.

Canajoharie 11/17/88 88002464

NEW YORK

Nassau County

US Post Office--Hempstead

US Post Offices in New York State, 1858-1943, TR
200 Fulton Ave.

Hempstead 11/17/88 88002499

Oneida County

US Post Office--Boonville

US Post Offices in New York State, 1858-1943, TR
101 Main St.

Boonville 11/17/88 88002457

Ontario County

US Post Office--Canandaigua

US Post Offices in New York State, 1858-1943, TR
28 N. Main St.

Canandaigua 11/17/88 88002465

Warner, Oliver, Farmstead

NY 88

Clifton Springs vicinity 11/17/88 88002189

Orange County

US Post Office--Pearl River

US Post Offices in New York State, 1858-1943, TR
Franklin and Main Sts.

Pearl River 11/17/88 88002399

Orleans County

US Post Office--Albion

US Post Offices in New York State, 1858-1943, TR
Main St.

Albion 11/17/88 88002450

Oswego County

Barlow, Smith H., House

Sandy Creek MRA

Harwood Dr.

Lacona 11/15/88 88002214

First Baptist Church

Sandy Creek MRA

Harwood Dr.

Sandy Creek 11/15/88 88002218

First National Bank of Lacona

Sandy Creek MRA

Harwood Dr. and Salina St.

Lacona 11/15/88 88002219

Holyoke Cottage

Sandy Creek MRA

Seber Shore Rd.

Sandy Creek vicinity 11/15/88 88002216

NEW YORK

Oswego County

Lacona Clock Tower
Sandy Creek MRA
Harwood Dr.
Lacona 11/15/88 88002220
Methodist Church
Sandy Creek MRA
Harwood Dr.
Sandy Creek 11/15/88 88002213
Pitt, Newton M., House
Sandy Creek MRA
8114 Harwood Dr.
Sandy Creek 11/15/88 88002209
Sadler, Samuel, House
Sandy Creek MRA
N. Main St.
Sandy Creek 11/15/88 88002212
Salisbury, Charles, M., House
Sandy Creek MRA
9089 Church St.
Lacona 11/15/88 88002217
Sandy Creek Historic District
Sandy Creek MRA
Jct. of Lake Rd. and US 11
Sandy Creek 11/15/88 88002208
Shoecraft, Matthew, House
Sandy Creek MRA
Ridge Rd. at Smartville Rd.
Lacona 11/15/88 88002210
Smart, Fred, House
Sandy Creek MRA
Salina St.
Lacona 11/15/88 88002215
Tuttle, Newman, House
Sandy Creek MRA
Harwood Dr. at Ridge Rd.
Lacona 11/15/88 88002211

Otsego County

US Post Office--Cooperstown
US Post Offices in New York State, 1858-1943, TR
28-40 Main St.
Cooperstown 11/17/88 88002473

Queens County

US Post Office--Far Rockaway
US Post Offices in New York State, 1858-1943, TR
18-36 Mott Ave.
New York 11/17/88 88002500
US Post Office--Flushing Main
US Post Offices in New York State, 1858-1943, TR
41-65 Main St.
New York 11/17/88 88002507

NEW YORK

Queens County

US Post Office--Forest Hills Station

US Post Offices in New York State, 1858-1943, TR
106-28 Queens Blvd.

New York 11/17/88 88002503

US Post Office--Jackson Heights Station

US Post Offices in New York State, 1858-1943, TR
78-02 37th Ave.

New York 11/17/88 88002504

US Post Office--Jamaica Main

US Post Offices in New York State, 1858-1943, TR
88-40 164th St.

New York 11/17/88 88002335

Rensselaer County

US Post Office--Hoosick Falls

US Post Offices in New York State, 1858-1943, TR
35 Main St.

Hoosick Falls 11/17/88 88002506

Rockland County

US Post Office--Haverstraw

US Post Offices in New York State, 1858-1943, TR
86 Main St.

Haverstraw 11/17/88 88002497

Saratoga County

US Post Office--Ballston Spa

US Post Offices in New York State, 1858-1943, TR
1 Front St.

Ballston Spa 11/17/88 88002468

St. Lawrence County

US Post Office--Canton

US Post Offices in New York State, 1858-1943, TR
Park St.

Canton 11/17/88 88002469

Steuben County

US Post Office--Bath

US Post Offices in New York State, 1858-1943, TR
101 Liberty St.

Bath 11/17/88 88002454

US Post Office--Corning

US Post Offices in New York State, 1858-1943, TR
129 Walnut St.

Corning 11/17/88 88002474

Suffolk County

US Post Office--Bay Shore

US Post Offices in New York State, 1858-1943, TR
10 Bay Shore Ave.

Bay Shore 11/17/88 88002455

NEW YORK

Ulster County

US Post Office--Ellenville

US Post Offices in New York State, 1858-1943, TR
Liberty Pl.

Ellenville 11/17/88 88002496

Wayne County

US Post Office--Clyde

US Post Offices in New York State, 1858-1943, TR
26 S. Park St.

Clyde 11/17/88 88002472

Westchester County

US Post Office--Bronxville

US Post Offices in New York State, 1858-1943, TR
Pondfield Rd.

Bronxville 11/17/88 88002459

US Post Office--Dobbs Ferry

US Post Offices in New York State, 1858-1943, TR
Main St.

Dobbs Ferry 11/17/88 88002484

Wyoming County

US Post Office--Attica

US Post Offices in New York State, 1858-1943, TR
76 Main St.

Attica 11/17/88 88002453

OHIO

Hamilton County

Lower Price Hill Historic District

Roughly bounded by W. 8th, State, Burns, and English St.

Cincinnati 11/15/88 88002536

PENNSYLVANIA

Allegheny County

McKees Rocks Bridge

Highway Bridges Owned by the Commonwealth of Pennsylvania, D
epartment of Transportation TR

LR 76, Spur 2, over Ohio River at Bellevue

Bellevue 11/14/88 88002168

Bucks County

Hammerstein, Oscar, II, Farm

70 East Rd.

Doylestown 11/17/88 88002374

Palmer, Amos, House

Township Line Rd.

Langhorne 11/18/88 88002661

PENNSYLVANIA

Delaware County

Westlawn

123 N. Providence Rd.

Wallingford 11/18/88 88002188

Franklin County

Yeakle's Mill Bridge

Highway Bridges Owned by the Commonwealth of Pennsylvania, Department of Transportation TR

LR 28042 over Little Cove Creek

Yeakle Mill 11/14/88 88002169

Lebanon County

Waterville Bridge

Highway Bridges Owned by the Commonwealth of Pennsylvania, Department of Transportation, TR

Appalachian Trail over Swatara Creek

Swatara Gap 11/14/88 88002171

Northumberland County

Northumberland Historic District

Roughly bounded by Fourth and A Sts., North Shore RR and Wheatley Ave.

Northumberland 11/18/88 88002313

Philadelphia County

Adamson, William, School

Philadelphia Public Schools TR

2637--2647 N. 4th St.

Philadelphia 11/18/88 88002224

Alcorn, James, School

Philadelphia Public Schools TR

1500 S. 32nd St.

Philadelphia 11/18/88 88002225

Allen, Ethan, School

Philadelphia Public Schools TR

3001 Robbins Ave.

Philadelphia 11/18/88 88002227

Audenried, Charles Y., Junior High School

Philadelphia Public Schools TR

1601 S. 33rd St.

Philadelphia 11/18/88 88002239

Axe, William W., School

Philadelphia Public Schools TR

1709--1733 Kinsey St.

Philadelphia 11/18/88 88002240

Barton, Clara, School

Philadelphia Public Schools TR

300 E. Wyoming Ave.

Philadelphia 11/18/88 88002242

PENNSYLVANIA

Philadelphia County

Beeber, Dimmer, Junior High School
Philadelphia Public Schools TR
5901 Malvern Ave.

Philadelphia 11/18/88 88002244

Belmont School

Philadelphia Public Schools TR
4030--4060 Brown St.

Philadelphia 11/18/88 88002245

Birney, Gen. David B., School

Philadelphia Public Schools TR
900 W. Lindley St.

Philadelphia 11/18/88 88002246

Blankenburg, Reudolph, School

Philadelphia Public Schools TR
4600 Girard Ave.

Philadelphia 11/18/88 88002248

Bregy, F. Amadee, School

Philadelphia Public Schools TR
1700 Bigler St.

Philadelphia 11/18/88 88002249

Brown, Joseph H., School

Philadelphia Public Schools TR
8118--8120 Frankford Ave.

Philadelphia 11/18/88 88002250

Carnell, Laura H., School

Philadelphia Public Schools TR
6101 Summerdale Ave.

Philadelphia 11/18/88 88002251

Cassidy, Lewis C., School

Philadelphia Public Schools TR
6523--6543 Lansdowne Ave.

Philadelphia 11/18/88 88002252

Catharine, Joseph W., School

Philadelphia Public Schools TR
6600 Chester Ave.

Philadelphia 11/18/88 88002253

Chandler, George, School

Philadelphia Public Schools TR
1050 E. Montgomery St.

Philadelphia 11/18/88 88002255

Childs, George W., School

Philadelphia Public Schools TR
1501 S. 17th St.

Philadelphia 11/18/88 88002257

Comly, Watson, School

Philadelphia Public Schools TR
13250 Trevoise Rd.

Philadelphia 11/18/88 88002324

Conwell, Russell H., School

Philadelphia Public Schools TR
1829--1951 E. Clearfield St.

Philadelphia 11/18/88 88002258

PENNSYLVANIA

Philadelphia County

Cooke, Jay, Junior High School
Philadelphia Public Schools TR
4735 Old York Rd.
Philadelphia 11/18/88 88002259

Creighton, Thomas, School
Philadelphia Public Schools TR
5401 Tabor Rd.
Philadelphia 11/18/88 88002260

Crossan, Kennedy, School
Philadelphia Public Schools TR
7341 Palmetto St.
Philadelphia 11/18/88 88002261

Disston, Hamilton, School
Philadelphia Public Schools TR
6801 Cottage St.
Philadelphia 11/18/88 88002262

Disston, Mary, School
Philadelphia Public Schools TR
4521 Longshore Ave.
Philadelphia 11/18/88 88002319

Dobbins, Murrell, Vocational School
Philadelphia Public Schools TR
2100 Lehigh Ave.
Philadelphia 11/18/88 88002263

Dobson, James, School
Philadelphia Public Schools TR
4665 Umbria St.
Philadelphia 11/18/88 88002264

Durham, Thomas, School
Philadelphia Public Schools TR
1600 Lombard St.
Philadelphia 11/18/88 88002265

Edmunds, Henry R., School
Philadelphia Public Schools TR
1101--1197 Haworth St.
Philadelphia 11/18/88 88002266

Elverson, James, Jr., School
Philadelphia Public Schools TR
1300 Susquehanna Ave.
Philadelphia 11/18/88 88002231

Emlen, Eleanor Cope, School of Practice
Philadelphia Public Schools TR
6501 Chew St.
Philadelphia 11/18/88 88002267

Fell, D. Newlin, School
Philadelphia Public Schools TR
900 Oregon Ave.
Philadelphia 11/18/88 88002268

Feltonville School No. 2
Philadelphia Public Schools TR
4901 Rising Sun Ave.
Philadelphia 11/18/88 88002269

PENNSYLVANIA

Philadelphia County

Ferguson, Joseph C., School
Philadelphia Public Schools TR
2000--2046 7th St.
Philadelphia 11/18/88 88002270

Finletter, Thomas K., School
Philadelphia Public Schools TR
6101 N. Front St.
Philadelphia 11/18/88 88002271

Fitzsimons, Thomas, Junior High School
Philadelphia Public Schools TR
2601 W. Cumberland St.
Philadelphia 11/18/88 88002272

Forrest, Edwin, School
Philadelphia Public Schools TR
4300 Bleigh St.
Philadelphia 11/18/88 88002273

Franklin, Benjamin, School
Philadelphia Public Schools TR
5737--5741 Rising Sun Ave.
Philadelphia 11/18/88 88002274

Harding, Warren G., Junior High School
Philadelphia Public Schools TR
2000 Wakeling St.
Philadelphia 11/18/88 88002277

Harrison, William H., School
Philadelphia Public Schools TR
1012--1020 W. Thompson St.
Philadelphia 11/18/88 88002278

Henry, Charles Wolcott, School
Philadelphia Public Schools TR
601--645 W. Carpenter Ln.
Philadelphia 11/18/88 88002279

Holmes Junior High School
Philadelphia Public Schools TR
5429--5455 Chestnut St.
Philadelphia 11/18/88 88002281

Hopkinson, Francis, School
Philadelphia Public Schools TR
1301--1331 E. Luzerne Ave.
Philadelphia 11/18/88 88002282

Howe, Julia Ward, School
Philadelphia Public Schools TR
1301--1331 Grange St.
Philadelphia 11/18/88 88002284

Jefferson, Thomas, School
Philadelphia Public Schools TR
1101--1125 N. 4th St.
Philadelphia 11/18/88 88002280

Jenks, John Story, School
Philadelphia Public Schools TR
8301--8317 Germantown Ave.
Philadelphia 11/18/88 88002286

PENNSYLVANIA

Philadelphia County

Jones, John Paul, Junior High School
Philadelphia Public Schools TR
2922 Memphis St.
Philadelphia 11/18/88 88002287

Kensington High School for Girls
Philadelphia Public Schools TR
2075 E. Cumberland St.
Philadelphia 11/18/88 88002288

Kirkbride, Eliza Butler, School
Philadelphia Public Schools TR
626 Dickinson St.
Philadelphia 11/18/88 88002290

Lawndale School
Philadelphia Public Schools TR
600 Hellerman St.
Philadelphia 11/18/88 88002254

Lea, Henry C., School of Practice
Philadelphia Public Schools TR
242 S. 47th St.
Philadelphia 11/18/88 88002291

Levering, William, School
Philadelphia Public Schools TR
5938 Ridge Ave.
Philadelphia 11/18/88 88002292

Logan Demonstration School
Philadelphia Public Schools TR
5000 N. 17th St.
Philadelphia 11/18/88 88002293

Longfellow, Henry, School
Philadelphia Public Schools TR
5004--5098 Tacony St.
Philadelphia 11/18/88 88002294

Lowell, James Russell, School
Philadelphia Public Schools TR
5801--5851 N. 5th St.
Philadelphia 11/18/88 88002295

Ludlow, James R., School
Philadelphia Public Schools TR
1323--1345 N. 6th St.
Philadelphia 11/18/88 88002296

Mann, William, School
Philadelphia Public Schools TR
1835--1869 N. 54th St.
Philadelphia 11/18/88 88002297

Marshall, John, School
Philadelphia Public Schools TR
1501--1527 Sellers St.
Philadelphia 11/18/88 88002298

Martin, James, School
Philadelphia Public Schools TR
3340 Richmond St.
Philadelphia 11/18/88 88002299

PENNSYLVANIA

Philadelphia County

McClure, Alexander K., School
Philadelphia Public Schools TR
4139 N. 6th St.
Philadelphia 11/18/88 88002300

Meehan, Thomas, School
Philadelphia Public Schools TR
5347--5353 Pulaski St.
Philadelphia 11/18/88 88002312

Mifflin, Thomas, School
Philadelphia Public Schools TR
3500 Midvale Ave.
Philadelphia 11/18/88 88002301

Morrison, Andrew J., School
Philadelphia Public Schools TR
300 Duncannon St.
Philadelphia 11/18/88 88002302

Muhlenberg School
Philadelphia Public Schools TR
1640 Master St.
Philadelphia 11/18/88 88002247

Nebinger, George W., School
Philadelphia Public Schools TR
601--627 Carpenter St.
Philadelphia 11/18/88 88002303

Nichols, Jeremiah, School
Philadelphia Public Schools TR
1235 S. 16th St.
Philadelphia 11/18/88 88002241

Overbrook School
Philadelphia Public Schools TR
6201--6231 Lebanon Ave.
Philadelphia 11/18/88 88002304

Paterson, John M., School
Philadelphia Public School TR
7001 Buist Ave.
Philadelphia 11/18/88 88002305

Peirce, William S., School
Philadelphia Public Schools TR
2400 Christian St.
Philadelphia 11/18/88 88002307

Penn Treaty Junior High School
Philadelphia Public Schools TR
600 E. Thompson St.
Philadelphia 11/18/88 88002311

Pennell, Joseph, School
Philadelphia Public Schools TR
1800--1856 Nedro St.
Philadelphia 11/18/88 88002309

Pennypacker, Samuel W., School
Philadelphia Public Schools TR
1800--1850 E. Washington Ln.
Philadelphia 11/18/88 88002314

PENNSYLVANIA

Philadelphia County

Reynolds, Gen. John F., School
Philadelphia Public Schools TR
2300 Jefferson St.
Philadelphia 11/18/88 88002315

Richmond School
Philadelphia Public Schools TR
2942 Belgrade St.
Philadelphia 11/18/88 88002316

Roosevelt, Theodore, Junior High School
Philadelphia Public Schools TR
430 E. Washington Ln.
Philadelphia 11/18/88 88002317

Rowen, William, School
Philadelphia Public Schools TR
6801 N. 19th St.
Philadelphia 11/18/88 88002318

Sharswood, George, School
Philadelphia Public Schools TR
200 Wolf St.
Philadelphia 11/18/88 88002320

Shaw, Anna Howard, Junior High School
Philadelphia Public Schools TR
5401 Warrington St.
Philadelphia 11/18/88 88002321

Sheridan, Philip H., School
Philadelphia Public Schools TR
800--818 E. Ontario St.
Philadelphia 11/18/88 88002322

Smedley, Franklin, School
Philadelphia Public Schools TR
5199 Mulberry St.
Philadelphia 11/18/88 88002323

Stanton, Edwin M., School
Philadelphia Public Schools TR
1616--1644 Christian St.
Philadelphia 11/18/88 88002326

Sullivan, James J., School
Philadelphia Public Schools TR
5300 Ditman St.
Philadelphia 11/18/88 88002327

Sulzberger, Mayer, Junior High School
Philadelphia Public Schools TR
701--741 N. 48th St.
Philadelphia 11/18/88 88002328

Taylor, Bayard, School
Philadelphia Public Schools TR
3614--3630 N. Randolph St.
Philadelphia 11/18/88 88002329

Thomas, George C., Junior High School
Philadelphia Public Schools TR
2746 S. 9th St.
Philadelphia 11/18/88 88002330

PENNSYLVANIA

Philadelphia County

Vare, Edwin H., Junior High School
Philadelphia Public Schools TR
2102 S. 24th St.
Philadelphia 11/18/88 88002331

Vaux, Roberts, Junior High School
Philadelphia Public Schools TR
230--2344 W. Master St.
Philadelphia 11/18/88 88002332

Whittier, John Greenleaf, School
Philadelphia Public Schools TR
2600 Clearfield St.
Philadelphia 11/18/88 88002334

Wilmot, David, School
Philadelphia Public Schools TR
1734 Meadow St.
Philadelphia 11/18/88 88002289

Wister, Mary Channing, School
Philadelphia Public Schools TR
843--855 N. 8th St.
Philadelphia 11/18/88 88002333

Wolf, George, School
Philadelphia Public Schools TR
8100 Lyons Ave.
Philadelphia 11/18/88 88002243

Pike County

Pond Eddy Bridge
Highway Bridges Owned by the Commonwealth of Pennsylvania, Department of Transportation TR
LR 51013 over Delaware River
Pond Eddy vicinity 11/14/88 88002170

Wayne County

Millanville--Skinners Falls Bridge
Highway Bridges Owned by the Commonwealth of Pennsylvania, Department of Transportation TR
LR 63027 over Delaware River at Millanville
Millanville 11/14/88 88002167

TENNESSEE

Shelby County

Hein Park Historic District
Bounded by Charles Pl., Jackson Ave., Trezevant St, and N. Parkway Dr.
Memphis 11/16/88 88002613

Warren County

Stone--Pennebaker House
229 Towles Ave.
McMinnville 11/17/88 88002648

TEXAS

Cameron County

La Madrilena

1002 E. Madison

Brownsville 11/17/88 88002384

De Witt County

Cuero Commercial Historic District

Cuero MRA

Roughly bounded by Gonzales, Main, Terrell and Courthouse

Cuero 11/17/88 88001996

Hunt County

Camp, William and Medora, House

2620 Church St.

Greenville 11/14/88 88002130

VERMONT

Bennington County

Holden--Leonard Mill Complex

160 Benmont Ave.

Bennington 11/14/88 88002085

VIRGINIA

Chesterfield County

Bon Air Historic District

Roughly bounded by Forest Hill Rd., N. Robert, W. Bon View D
r., and McRae Rd.

Richmond vicinity 11/15/88 88002178

Madison County

Greenway

US 15

Madison Mills vicinity 11/16/88 88002385

Northumberland County

Wheatland

VA 624

Callao vicinity 11/15/88 87000015

Multiple Resource Areas are identified by MRA
Multiple Property Submissions are identified by MPS
Thematic Resources are identified by TR
NHL designates a National Historic Landmark

The following actions have been taken on the following properties:

KEY: Property Name, Multiple Name, Address/Boundary, City,
Vicinity, Reference Number, NHL status, Requested Action, Decision Date

COLORADO

Denver County

Civic Center Historic District

Between Grant and Delaware St., S of 13th Ave.

Denver 74002348

ADDITIONAL DOCUMENTATION 11/14/88

NEW JERSEY

Essex County

Glen Ridge Historic District (Boundary Increase)

N side roughly along Ridgewood and Forest Ave. from Bay to G
ray St., S side along Hawthorne, Carteret, and Midland Ave.

Glen Ridge 88002155

BOUNDARY INCREASE 11/14/88

NORTH CAROLINA

Robeson County

Humphrey--Williams Plantation (Boundary Increase)

NC 211 between SR 1001 and SR 1769

Lumberton vicinity 88002608

BOUNDARY INCREASE 11/16/88

The following properties were also entered in the National Register but were excluded from a previous notice:

KEY: Property Name, Multiple Name, Address/Boundary, City, Vicinity, Reference Number, NHL status

ARIZONA

Pima County

Sabedra--Huerta House
Spring, John, MRA
1036--1038 N. 13th Ave.
Tucson 11/10/88 88002132

TEXAS

Dallas County

Gilbert, Samuel and Julia, House
2540 Farmers Branch Ln.
Farmers Branch 11/10/88 88002063



United States Department of the Interior



NATIONAL PARK SERVICE

P.O. BOX 37127

WASHINGTON, D.C. 20013-7127

IN REPLY REFER TO:

The Director of the National Park Service is pleased to inform you that the following properties have been entered in the National Register of Historic Places. For further information call 202/343-9552.

DEC 02 1988

WEEKLY LIST OF LISTED PROPERTIES
11/21/88 THROUGH 11/25/88

KEY: Property Name, Multiple Name, Address/Boundary, City,
Vicinity, Certification Date, Reference Number, NHL status

ALASKA

Juneau Borough-Census Area
Mayflower School
St. Ann's and Savikko Sts.
Douglas 11/21/88 88002534

HAWAII

Maui County
Wananalua Congregational Church
Hana Hwy. and Haouli St.
Hana 11/23/88 88002533

IOWA

Dubuque County
Dubuque Trading Post--Village of Kettle Chief Archeological District
Mines of Spain Archeological MPS
Address Restricted
Dubuque vicinity 11/21/88 88002665
Dubuque, Julien, Monument
Mines of Spain Archeological MPS
Confluence of Mississippi River and Catfish Creek in Mines of Spain State Recreation Area
Dubuque vicinity 11/21/88 88002662
Mines of Spain Area Rural Community Archeological District
Mines of Spain Archeological MPS
Address Restricted
Dubuque vicinity 11/21/88 88002663
Mines of Spain Lead Mining Community Archeological District
Mines of Spain Archeological MPS
Address Restricted
Dubuque vicinity 11/21/88 88002664

IOWA

Dubuque County

Mines of Spain Prehistoric District
Mines of Spain Archeological MPS
Address Restricted
Dubuque vicinity 11/21/88 88002666

TEXAS

Cameron County

Brooks, Samuel Wallace, House
623 E. St. Charles St.
Brownsville 11/22/88 88002530

Dimmit County

Richardson, Asher and Mary Isabelle, House
US 83
Asherton 11/22/88 88002539

WYOMING

Albany County

First National Bank of Rock River
131 Ave. C
Rock River 11/21/88 88002532

Natrona County

South Wolcott Street Historic District
Roughly bounded by S. Center St., E. Ninth St., S. Wolcott S
t., E. Seventh St., S. Beech St., and E. Thirteenth St.
Casper 11/23/88 88002609

Multiple Resource Areas are identified by MRA
Multiple Property Submissions are identified by MPS
Thematic Resources are identified by TR
NHL designates a National Historic Landmark

The following properties were also entered in the National Register but were excluded from a previous notice:

KEY: Property Name, Multiple Name, Address/Boundary, City, Vicinity, Reference Number, NHL status

ILLINOIS

Cook County

Twin Tower Sanctuary

9967 W. 144th St.

Orland Park 11/16/88 88002235

INDIANA

Delaware County

City Hall

Downtown Muncie MRA

220 E. Jackson St.

Muncie 11/14/88 88002114

First Baptist Church

Downtown Muncie MRA

309 E. Adams St.

Muncie 11/14/88 88002125

Gilbert, Goldsmith C., Historic District

Downtown Muncie MRA

Roughly bounded by Wysor St., N. Madison St., E. Washington St., and Mulberry St.

Muncie 11/14/88 88002113

Goddard Warehouse

Downtown Muncie MRA

215 W. Seymour St.

Muncie 11/14/88 88002121

Hoover, Eli, House and Confectionary

Downtown Muncie MRA

316 W. Main St.

Muncie 11/14/88 88002128

Judson Building

Downtown Muncie MRA

300 W. Main St.

Muncie 11/14/88 88002127

Peacock Apartments

Downtown Muncie MRA

414 S. Jefferson St.

Muncie 11/14/88 88002119

Shirk, W. W., Building

Downtown Muncie MRA

219 E. Jackson St.

Muncie 11/14/88 88002116

TENNESSEE

Warren County

Philadelphia Church of Christ

Verville Rd.

Verville 11/17/88 88002537

The following actions have been taken on the following properties:

KEY: Property Name, Multiple Name, Address/Boundary, City,
Vicinity, Reference Number, NHL status, Requested Action, Decision Date

NEW MEXICO

Bernalillo County

Gymnasium-Auditorium Building
Albuquerque Indian School Campus
Albuquerque 82003312
REMOVAL 11/21/88

OREGON

Clatsop County

Fort Clatsop National Memorial
4.5 mi. S of Astoria
Astoria vicinity 66000640
CONFIRMATION 11/21/88

UTAH

Summit County

Sullivan, James R. and Mary E., House
Mining Boom Era Houses TR
146 Main St.
Park City 84002360
PROPOSED MOVE 11/23/88



United States Department of the Interior

NATIONAL PARK SERVICE

P.O. BOX 37127

WASHINGTON, D.C. 20013-7127



IN REPLY REFER TO:

The Director of the National Park Service is pleased to inform you that the following properties have been entered in the National Register of Historic Places. For further information call 202/343-9552.

DEC 09 1988

WEEKLY LIST OF LISTED PROPERTIES
11/28/88 THROUGH 12/02/88

KEY: Property Name, Multiple Name, Address/Boundary, City,
Vicinity, Certification Date, Reference Number, NHL status

CONNECTICUT

Fairfield County

Bush--Holley House
39 Strickland Rd.
Greenwich 12/01/88 88002694
Umpawaug District School
Umpawaug Rd.
Redding 12/01/88 88002695
Wilcox, Josiah, House
354 Riversville Rd.
Greenwich 11/30/88 88001344

Hartford County

Plantsville Historic District
Roughly bounded by Prospect St., Summer St., Quinnipiac River,
Grove St., S. Main St., W. Main St., and West St.
Southington 12/01/88 88002673
West Street School
1432 West St.
Southington 12/01/88 88002689

New London County

Pequot Colony Historic District
Roughly bounded by Gardner, Pequot, Glenwood, and Montauk Aves.
New London 12/01/88 88002692

DELAWARE

New Castle County

Chambers House
Hopkins and Creek Rds.
Newark vicinity 11/29/88 88001155

FLORIDA

Lee County

Alderman House

2572 First St.

Fort Myers 12/01/88 88002690

IOWA

Black Hawk County

Black Hawk County Soldiers Memorial Hall

Waterloo MPS

194 W. Fifth St.

Waterloo 11/29/88 88001322

Fire Station No. 2

Waterloo MPS

716 Commercial St.

Waterloo 11/29/88 88001321

Hotel Russell--Lamson

Waterloo MPS

201--215 W. Fifth St.

Waterloo 11/29/88 88001324

Waterloo Public Library--East Side Branch

Waterloo MPS

626 Mulberry St.

Waterloo 11/29/88 88001323

KENTUCKY

Jefferson County

Gardencourt Historic District

Louisville and Jefferson County MPS

1010 Alta Vista Rd.

Louisville 12/01/88 88002653

MISSISSIPPI

Hinds County

City Mound (22Hi672)

Address Restricted

Jackson 12/01/88 88002703

NEBRASKA

Madison County

Hotel Norfolk

108 N. Fourth St.

Norfolk 12/01/88 88002755

Richardson County

Mount Zion Brick Church

Address Restricted

Barada vicinity 12/01/88 88002763

NEW HAMPSHIRE

Hillsborough County
Milford Town House and Library Annex
Nashua St.
Milford 12/01/88 88001436

NEW YORK

Putnam County
Gilead Cemetery
Mechanic St.
Carmel 12/01/88 88002684

NORTH CAROLINA

Wake County
Apex Union Depot
SE corner N. Salem St. and Center St.
Apex 12/01/88 88002697

OHIO

Medina County
Hulburt, Halsey, Homestead
5484 Seville Rd.
Seville vicinity 12/01/88 88002747

Summit County
Ranney, Luther B., Farm
6484 Old Rt. 8
Boston Heights vicinity 12/01/88 88002749

TEXAS

Galveston County
Steffens--Drewa House Complex
2701, 2705, and 2709 Ave. O
Galveston 12/01/88 88002671

WASHINGTON

Skagit County
Minkler, Birdsey D., House
201 S. Main St.
Lyman 12/01/88 88002745

Spokane County
Clemmer Theater
W. 901 Sprague Ave.
Spokane 12/01/88 88002758

WASHINGTON

Whatcom County

Wardner, James F., House

1103 15th St.

Bellingham 12/01/88 88002744

WEST VIRGINIA

Jefferson County

Glenburnie

CR 16/Ridge Rd.

Shenandoah Junction vicinity 11/29/88 88002668

Ohio County

Good, L. S., House

95 14th St.

Wheeling 11/28/88 88002667

WISCONSIN

Kenosha County

Library Park Historic District

Roughly bounded by 59th St., 7th Ave., 61st St., and 8th Ave

Kenosha 11/29/88 88002657

Sheboygan County

Cole Historic District

501 and 517 Monroe St. and 504, 508, and 516-518 Water St.

Sheboygan Falls 12/01/88 88002696

Multiple Resource Areas are identified by MRA
Multiple Property Submissions are identified by MPS
Thematic Resources are identified by TR
NHL designates a National Historic Landmark

The following properties were also entered in the National Register but were excluded from a previous notice:

KEY: Property Name, Multiple Name, Address/Boundary, City, Vicinity, Reference Number, NHL status

TEXAS

Tom Green County

Angelo Heights Historic District

San Angelo MRA

Roughly bounded by Colorado St., the Concho River, Live Oak St., S. Bishop St., Twohig St., and S. Washington St.

San Angelo 11/25/88 88002605

Aztec Cleaners and Laundry Building

San Angelo MRA

119 S. Irving

San Angelo 11/25/88 88002577

Beck, Frederick, Farm

San Angelo MRA

1231 Culberson

San Angelo 11/25/88 88002566

Blakeney, J. B., House

San Angelo MRA

438 W. Twohig

San Angelo 11/25/88 88002600

Broome, C. A., House

San Angelo MRA

123 S. David

San Angelo 11/25/88 88002567

Brown, R. Wilbur, House

San Angelo MRA

1004 Pecos

San Angelo 11/25/88 88002585

Clayton House

San Angelo MRA

1101 S. David

San Angelo 11/25/88 88002570

Collyns House

San Angelo MRA

315 W. Twohig

San Angelo 11/25/88 88002597

Develin House

San Angelo MRA

913 S. David

San Angelo 11/25/88 88002568

Eckert House

San Angelo MRA

503 Koberlin

San Angelo 11/25/88 88002578

Emmanuel Episcopal Church

San Angelo MRA

3 S. Randolph

San Angelo 11/25/88 88002590

TEXAS

Tom Green County

First Presbyterian Church

San Angelo MRA

32 N. Irving

San Angelo 11/25/88 88002604

Fisher, O. C., Federal Building

San Angelo MRA

33 E. Twohig

San Angelo 11/25/88 88002592

Greater St. Paul AME Church

San Angelo MRA

215 W. 3rd St.

San Angelo 11/25/88 88002548

Hagelstein Commercial Building

San Angelo MRA

616--620 S. Chadbourne

San Angelo 11/25/88 88002560

Hall, R. A., House

San Angelo MRA

215 W. Twohig

San Angelo 11/25/88 88002595

Henderson, S. L., House

San Angelo MRA

1303 S. Park

San Angelo 11/25/88 88002583

Holcomb--Blanton Print Shop

San Angelo MRA

24 W. Beauregard

San Angelo 11/25/88 88002554

House at 1017 S. David

San Angelo MRA

1017 S. David

San Angelo 11/25/88 88002569

House at 123 Allen

San Angelo MRA

123 Allen

San Angelo 11/25/88 88002601

House at 1325 S. David

San Angelo MRA

1325 S. David

San Angelo 11/25/88 88002571

House at 140 Allen

San Angelo MRA

140 Allen

San Angelo 11/25/88 88002550

House at 1621 N. Chadbourne

San Angelo MRA

1621 N. Chadbourne

San Angelo 11/25/88 88002559

House at 221 N. Magdalen

San Angelo MRA

221 N. Magdalen

San Angelo 11/25/88 88002579

TEXAS

Tom Green County

House at 405 Preusser
San Angelo MRA
405 Preusser
San Angelo 11/25/88 88002586

House at 419 West Avenue C
San Angelo MRA
419 West Ave. C
San Angelo 11/25/88 88002544

House at 421 W. Twohig
San Angelo MRA
421 W. Twohig
San Angelo 11/25/88 88002598

House at 521 W. Highland Blvd.
San Angelo MRA
521 W. Highland Blvd.
San Angelo 11/25/88 88002575

House at 715 Austin
San Angelo MRA
715 Austin
San Angelo 11/25/88 88002551

House at 731 Preusser
San Angelo MRA
731 Preusser
San Angelo 11/25/88 88002589

Household Furniture Co.
San Angelo MRA
11 N. Chadbourne
San Angelo 11/25/88 88002558

Iglesia Santa Maria
San Angelo MRA
7 West Ave. N
San Angelo 11/25/88 88002547

Lone Wolf Crossing Bridge
San Angelo MRA
Ave. K extension, E of Oakes
San Angelo 11/25/88 88002546

Mason--Hughes House
San Angelo MRA
1104 W. Beauregard
San Angelo 11/25/88 88002557

Masonic Lodge 570
San Angelo MRA
130 S. Oakes
San Angelo 11/25/88 88002580

McClelland, J. T. and Minnie, House
San Angelo MRA
715 W. Highland
San Angelo 11/25/88 88002576

Monogram Square
San Angelo MRA
305 W. Concho
San Angelo 11/25/88 88002602

TEXAS

Tom Green County

Montgomery Ward Building

San Angelo MRA

10 W. Beauregard

San Angelo 11/25/88 88002553

Municipal Swimming Pool

San Angelo MRA

18 East Ave. A

San Angelo 11/25/88 88002543

Murrah House

San Angelo MRA

212 W. Twohig

San Angelo 11/25/88 88002594

Oakes Hotel Building

San Angelo MRA

204 S. Oakes

San Angelo 11/25/88 88002581

Princess Ice Cream Co.

San Angelo MRA

217 W. Beauregard

San Angelo 11/25/88 88002556

San Angelo City Hall

San Angelo MRA

City Hall Plaza

San Angelo 11/25/88 88002563

San Angelo Telephone Company Building

San Angelo MRA

14 W. Twohig

San Angelo 11/25/88 88002593

Schneemann, William, House

San Angelo MRA

724 Preusser St.

San Angelo 11/25/88 88002588

Shepperson House

San Angelo MRA

716 Preusser

San Angelo 11/25/88 88002587

Texas Highway Department Building, Warehouse and Motor Vehicle Division

San Angelo MRA

100 Paint Rock Rd.

San Angelo 11/25/88 88002582

Tom Green County Courthouse

San Angelo MRA

100 W. Beauregard

San Angelo 11/25/88 88002555

Wardlaw, Dr. Herbert A., House

San Angelo MRA

233 W. Twohig

San Angelo 11/25/88 88002596

TEXAS

Tom Green County

West Texas Utilities Office

San Angelo MRA

15 E. Beauregard

San Angelo 11/25/88 88002552

Westbrook, John C., House

San Angelo MRA

600 West Ave. C

San Angelo 11/25/88 88002545

Willeke, John and Anton, House

San Angelo MRA

941 E. Harris

San Angelo 11/25/88 88002573

Willeke, John, Jr., House

San Angelo MRA

1005 E. Harris

San Angelo 11/25/88 88002574

Willeke, John, Sr., House

San Angelo MRA

931 E. Harris

San Angelo 11/25/88 88002572

Woodward, Dr. M. M., House

San Angelo MRA

44 W. 25th St.

San Angelo 11/25/88 88002549



United States Department of the Interior



NATIONAL PARK SERVICE

P.O. BOX 37127

WASHINGTON, D.C. 20013-7127

IN REPLY REFER TO:

The Director of the National Park Service is pleased to inform you that the following properties have been entered in the National Register of Historic Places. For further information call 202/343-9552.

DEC 16 1988

WEEKLY LIST OF LISTED PROPERTIES

12/05/88 THROUGH 12/09/88

KEY: Property Name, Multiple Name, Address/Boundary, City, Vicinity, Certification Date, Reference Number, NHL status

ARKANSAS

Independence County

Wheel Store, The
River and Broad Sts.
Batesville 12/08/88 88002822

Little River County

Cowling, Judge Jefferson Thomas, House
611 Willow St.
Ashdown 12/08/88 88002823

Pulaski County

Rose, U. M., School
Thompson, Charles L., Design Collection TR
Izard and W. 13th St.
Little Rock 12/08/88 88002820

Washington County

Frisco Depot
550 W. Dickson St.
Fayetteville 12/08/88 88002819
Waters--Pierce Oil Company Building
Thompson, Charles L., Design Collection TR
West St.
Fayetteville 12/08/88 88002821

FLORIDA

Marion County

Dunnellon Boomtown Historic District
Roughly bounded by McKinney Ave., Illinois St., Pennsylvania Ave., and Cedar St.
Dunnellon 12/08/88 88002807

GEORGIA

Whitfield County

Dalton Commercial Historic District

Roughly bounded by Hamilton, Pentz, Waugh and Morris Sts.

Dalton 12/05/88 88001831

IOWA

Polk County

Civic Center Historic District

The City Beautiful Movement and City Planning in Des Moines,
Iowa 1892--1938 MPS)

Des Moines River, Center St. Dam to Scott Ave. Dam, including
both banks

Des Moines 12/07/88 88001168

NEW YORK

Orange County

Cornwall Friends Meeting House

275 Quaker Ave.

Cornwall 12/07/88 88002751

OHIO

Tuscarawas County

Bernhard, Frederick, House

211 E. Front St.

Dover 12/09/88 88002748

TEXAS

El Paso County

Sunset Heights Historic District

Roughly bounded by Heisig Ave., River Ave., N. El Paso St.,
and I-10

El Paso 12/08/88 88002672

WEST VIRGINIA

Ohio County

North Wheeling Historic District

Roughly bounded by Main Street Ter., Market St., I-70, and N
. Main St.

Wheeling 12/09/88 88002693

Multiple Resource Areas are identified by MRA
Multiple Property Submissions are identified by MPS
Thematic Resources are identified by TR
NHL designates a National Historic Landmark

The following properties were also entered in the National Register but were excluded from a previous notice:

KEY: Property Name, Multiple Name, Address/Boundary, City, Vicinity, Reference Number, NHL status

CONNECTICUT

New Haven County

Baldwin, Timothy, House
Colonial Houses of Branford TR
186 Damascus Rd.
Branford 12/01/88 88002633

Baldwin, Zaccheus, House
Colonial Houses of Branford TR
154 Damascus Rd.
Branford 12/01/88 88002631

Beach, Samuel, House
Colonial Houses of Branford TR
94 E. Main St.
Branford 12/01/88 88002634

Blackstone House
Colonial Houses of Branford TR
37 First Ave.
Branford 12/01/88 88002639

Bradley, Timothy, House
Colonial Houses of Branford TR
12 Bradley St.
Branford 12/01/88 88002630

Frisbie, Edward, House
Colonial Houses of Branford TR
699 E. Main St.
Branford 12/01/88 88002638

Harrison, Thomas, House
Colonial Houses of Branford TR
23 N. Harbor St.
Branford 12/01/88 88002644

Hoadley, Isaac, House
Colonial Houses of Branford TR
9 Totoket Rd.
Branford 12/01/88 88002647

Hoadley, John, House
Colonial Houses of Branford TR
213 Leetes Island Rd.
Branford 12/01/88 88002674

Hoadley, Orrin, House
Colonial Houses of Branford TR
15 Sunset Hill Rd.
Branford 12/01/88 88002646

House at 161 Damascus Road
Colonial Houses of Branford TR
161 Damascus Rd.
Branford 12/01/88 88002632

CONNECTICUT

New Haven County

House at 29 Flat Rock Road
Colonial Houses of Branford TR
29 Flat Rock Rd.
Branford 12/01/88 88002640

Howd, Eliphalet, House
Colonial Houses of Branford TR
675 E. Main St.
Branford 12/01/88 88002637

Norton House
Colonial Houses of Branford TR
200 Pine Orchard Rd.
Branford 12/01/88 88002645

Palmer, Hezekiah, House
Colonial Houses of Branford TR
340--408 Leete's Island Rd.
Branford 12/01/88 88002641

Palmer, Isaac, House
Colonial Houses of Branford TR
736--756 Main St.
Branford 12/01/88 88002643

Rogers, John, House
Colonial Houses of Branford TR
690 Leetes Island Rd.
Branford 12/01/88 88002642

Tyler, John, House
Colonial Houses of Branford TR
242--250 E. Main St.
Branford 12/01/88 88002635

Tyler, Solomon, House
Colonial Houses of Branford TR
260--268 E. Main St.
Branford 12/01/88 88002636

NORTH CAROLINA

Henderson County

Mills River Chapel

SR 1328, 0.7 mi. N of jct. with NC 280
Mills River vicinity 12/02/88 88002660



United States Department of the Interior



NATIONAL PARK SERVICE

P.O. BOX 37127

WASHINGTON, D.C. 20013-7127

IN REPLY REFER TO:

The Director of the National Park Service is pleased to inform you that the following properties have been entered in the National Register of Historic Places. For further information call 202/343-9552.

DEC 30 1988

WEEKLY LIST OF LISTED PROPERTIES 12/19/88 THROUGH 12/23/88

KEY: Property Name, Multiple Name, Address/Boundary, City,
Vicinity, Certification Date, Reference Number, NHL status

ALABAMA

Baldwin County

Allen House

Creole and Gulf Coast Cottages in Baldwin County TR
Off CR 10 on N bank of Bon Secour River
Bon Secour 12/20/88 88002809

Captain Adams House

Creole and Gulf Coast Cottages in Baldwin County TR
907 Captain O'Neal Dr.
Daphne 12/20/88 88002810

Hamner House

Creole and Gulf Coast Cottages in Baldwin County TR
Oak Rd. off CR 6
Bon Secour 12/20/88 88002811

McMillan House

Creole and Gulf Coast Cottages in Baldwin County TR
1404 Captain O'Neal Ave.
Daphne 12/20/88 88002812

Nelson House

Creole and Gulf Coast Cottages in Baldwin County TR
Hwy. 59, North
Latham 12/20/88 88002814

Nicholson House

Creole and Gulf Coast Cottages in Baldwin County TR
CR 6
Oyster Bay 12/20/88 88002813

Orrell House

Creole and Gulf Coast Cottages in Baldwin County TR
CR 6
Bon Secour 12/20/88 88002815

Street House

Creole and Gulf Coast Cottages in Baldwin County TR
Wood Acres Rd. off CR 3
Point Clear 12/20/88 88002816

ALABAMA

Baldwin County

Texas, The

Creole and Gulf Coast Cottages in Baldwin County TR

306 Dryer Ave.

Daphne 12/20/88 88002817

Walker House

Creole and Gulf Coast Cottages in Baldwin County TR

905 Captain O'Neal Dr.

Daphne 12/20/88 88002818

CONNECTICUT

Litchfield County

Downtown Torrington Historic District

Roughly bounded by Church and Alvord Sts., Center Cemetery,
Willow St., E. Main St., Litchfield St., and Prospect St.

Torrington 12/22/88 88002978

DISTRICT OF COLUMBIA

District of Columbia

Lothrop Mansion

2001 Connecticut Ave.

Washington 12/20/88 88001346

FLORIDA

Duval County

San Jose Estates Gatehouse

San Jose Estates TR

1873 Christopher Point Rd., North

Jacksonville 12/20/88 88002808

Marion County

Orange Springs Methodist Episcopal Church and Cemetery (8MR1
505)

SR 315 and Church St.

Orange Springs 12/22/88 88002805

INDIANA

Huntington County

Kline, John and Minerva, Farm

2715 East 400 North

Huntington vicinity 12/22/88 88003038

KANSAS

Johnson County

Parker, Martin Van Buren, House

631 W. Park

Olathe 12/20/88 88002829

KANSAS

Reno County
Plevna General Store
3rd and Main
Plevna 12/22/88 88002968

MAINE

Sagadahoc County
Riggs, Benjamin, House
Robinhood Rd.
Georgetown vicinity 12/22/88 88003008

MINNESOTA

Becker County
Northern Pacific Passenger Depot
Off US 10
Detroit Lakes 12/20/88 88002833
Sargent, Homer E., House
1036 Lake Ave.
Detroit Lakes 12/22/88 88003005

Clay County
Park Elementary School
121 6th Ave. South
Moorhead 12/22/88 88003013

Faribault County
Memorial Library
Sixth St. and Ramsey Ave.
Blue Earth 12/20/88 88002835

Mahnomen County
Mahnomen City Hall
104 W. Madison Ave.
Mahnomen 12/22/88 88003011

Otter Tail County
River Inn
133 Mill St., South
Fergus Falls 12/20/88 88002831

Sibley County
Henderson Commercial Historic District
Roughly Main St. between Fifth and Sixth Sts.
Henderson 12/20/88 88002834

Wadena County
Commercial Hotel
Jefferson St. South
Wadena 12/22/88 88003010

MISSISSIPPI

Madison County

Strawberry Fields Site (22Md644)

Address Restricted

Canton vicinity 12/22/88 88002707

NEW YORK

Onondaga County

Onondaga County War Memorial

200 Madison St.

Syracuse 12/19/88 88002754

NORTH CAROLINA

Guilford County

Guilford County Office and Court Building

258 S. Main St.

High Point 12/20/88 88002843

PENNSYLVANIA

Berks County

Hunter's Mill Complex

Forgedale Rd.

Herreford Twnshp. 12/22/88 88003045

Dauphin County

Smith, Henry, Farm

950 Swatara Creek Rd.

Middletown 12/22/88 88003050

Delaware County

Collen Brook Farm

Off Mansion and Marvine Rds.

Upper Darby Twnshp. 12/22/88 88003048

Lancaster County

Andrews Bridge Historic District

Jct. of Rt. 896 and Sproul and Creek Rds.

Colerain Twnshp 12/22/88 88003046

Montgomery County

Strawbridge and Clothier Store

Old York Rd. N of Rydal Rd.

Jenkintown 12/22/88 88003047

SOUTH DAKOTA

Brown County

Augustana Swedish Lutheran Church

4.5 mi. S of Claremont

Claremont vicinity 12/20/88 88002842

SOUTH DAKOTA

Brown County

Rapid City Historical Museum
515 West Blvd.
Rapid City 12/20/88 88002837

Clark County

Garden City Opera House
First and Railroad Sts.
Garden City 12/20/88 88002839

Clay County

Junker, Jens N. and Anna, Farmstead
Norway Twnshp, Section 6
Meckling vicinity 12/20/88 88002841

Douglas County

Stevens Opera Block
Main St.
Delmont 12/20/88 88002838

Hughes County

Horner--Hyde House
100 W. Capitol Ave.
Pierre 12/20/88 88002836

TEXAS

Angelina County

Abercrombie--Cavanaugh House
Angelina County MRA
304 Paul
Lufkin 12/22/88 88002794

Angelina River Bridge
Angelina County MRA
US 59 over Angelina River
Lufkin 12/22/88 88002801

Banks--Ogg House
Angelina County MRA
602 Groesbeck St., East
Lufkin 12/22/88 88002771

Behannon--Kenley House
Angelina County MRA
317 Shephard
Lufkin 12/22/88 88002798

Bowers--Felts House
Angelina County MRA
1213 Lotus Ln.
Lufkin 12/22/88 88002780

Boynton--Kent House
Angelina County MRA
107 Kerr St., West
Lufkin 12/22/88 88002779

TEXAS

Angelina County

Brookshire, Houston--Yeates House

Angelina County MRA

304 Howe St., East

Lufkin 12/22/88 88002776

Byus--Kirkland House

Angelina County MRA

411 Mantooth

Lufkin 12/22/88 88002786

Clark--Whitton House

Angelina County MRA

1865 Old Mill Rd.

Lufkin 12/22/88 88002792

Corstone Sales Company

Angelina County MRA

109--111 Shepherd St., East

Lufkin 12/22/88 88002797

Dunham Hill

Angelina County MRA

US 69

Huntington 12/22/88 88002803

Everitt--Cox House

Angelina County MRA

418 Moore

Lufkin 12/22/88 88002789

Fenley Commercial Building

Angelina County MRA

112 Lufkin Ave., East

Lufkin 12/22/88 88002781

Gibbs--Flournoy House

Angelina County MRA

TX 844

Manning vicinity 12/22/88 88002804

Henderson, S. W.--Bridges House

Angelina County MRA

202 Henderson

Lufkin 12/22/88 88002775

Humason--Pinkerton House

Angelina County MRA

602 Grove

Lufkin 12/22/88 88002773

Keltys Worker Housing

Angelina County MRA

109 Maas

Lufkin 12/22/88 88002784

Kennedy, A. C.--Runnells House

Angelina County MRA

603 Groesbeck St., East

Lufkin 12/22/88 88002772

Kennedy, R. A.--J. M. Lowrey House

Angelina County MRA

519 Groesbeck St., East

Lufkin 12/22/88 88002770

TEXAS

Angelina County

Kurth, J. H., House

Angelina County MRA

1860 Old Mill Rd.

Lufkin 12/22/88 88002791

Kurth--Glover House

Angelina County MRA

1847 Old Mill Rd.

Lufkin 12/22/88 88002790

Lawrence, G. E., House

Angelina County MRA

2005 Chestnut St., South

Lufkin 12/22/88 88002766

Lufkin Land--Long Bell--Buck House

Angelina County MRA

1218 Lufkin St.

Lufkin 12/22/88 88002783

Marsh--Smith House

Angelina County MRA

503 Raguet St., North

Lufkin 12/22/88 88002796

McClendon--Abney Hardware Company

Angelina County MRA

119 Lufkin Ave., East

Lufkin 12/22/88 88002782

McGilbert House

Angelina County MRA

1902 Old Mill Rd.

Lufkin 12/22/88 88002793

Newsom--Moss House

Angelina County MRA

420 Mantooth

Lufkin 12/22/88 88002787

Old Federal Building--Federal Courthouse

Angelina County MRA

104 Third St., North

Lufkin 12/22/88 88002799

Parker--Bradshaw House

Angelina County MRA

213 Raguet St., North

Lufkin 12/22/88 88002795

Percy, Dr. Edward--Abney House

Angelina County MRA

466 Jefferson

Lufkin 12/22/88 88002778

Perry, A. F. and Myrtle--Pitmann House

Angelina County MRA

402 Bynum St., South

Lufkin 12/22/88 88002765

Perry, C. W. Archie--Hallmark House

Angelina County MRA

302 S. Bynum

Lufkin 12/22/88 88002764

TEXAS

Angelina County

Pines Theatre

Angelina County MRA

113 First St., South

Lufkin 12/22/88 88002767

Rastus--Read House

Angelina County MRA

1509 First St., South

Lufkin 12/22/88 88002768

Russell--Arnold House

Angelina County MRA

121 Menefee St., West

Lufkin 12/22/88 88002788

Standley House

Angelina County MRA

1607 Tulane

Lufkin 12/22/88 88002800

Temple, Henry G., House

Angelina County MRA

501 Hines Rd.

Diboll 12/22/88 88002802

Texas Highway Department Complex

Angelina County MRA

110 Forest Park

Lufkin 12/22/88 88002769

Trout, Walter C.--White House

Angelina County MRA

444 Jefferson

Lufkin 12/22/88 88002777

Walker, Howard, House

Angelina County MRA

503 Harmony Hill Rd.

Lufkin 12/22/88 88002774

Lamar County

Paris Commercial Historic District

Paris MRA

Roughly bounded by Price, 3rd, SE, Sherman and 4th, SW

Paris 12/22/88 88001937

Wise--Fielding House and Carriage House

Paris MRA

418 W. Washington

Paris 12/22/88 88001916

UTAH

Millard County

Scipio Town Hall

UT 63

Scipio 12/22/88 88002999

Multiple Resource Areas are identified by MRA
Multiple Property Submissions are identified by MPS
Thematic Resources are identified by TR
NHL designates a National Historic Landmark

The following properties were also entered in the National Register but were excluded from a previous notice:

KEY: Property Name, Multiple Name, Address/Boundary, City, Vicinity, Reference Number, NHL status

CONNECTICUT

Middlesex County

Hadlyme North Historic District

Roughly bounded by CT 82, Town St., Banning Rd., and Old Town St.

East Haddam vicinity 12/08/88 88002686

New Haven County

Russian Village Historic District

Roughly Kiev Dr. and Russian Village Rd. between US 6 and the Pomperaug River

Southbury 12/08/88 88002687

Stony Creek--Thimble Islands Historic District

Roughly Thimble Islands Rd. between Rt. 146 and Long Island Sound and the Thimble Islands

Branford 12/16/88 88002844

New London County

Plant, Morton Freeman, Hunting Lodge

56 Stone Ranch Rd.

East Lyme 12/12/88 88002691

NEW YORK

Suffolk County

Conklin, Nathaniel, House

280 Deer Park Ave.

Babylon 12/08/88 88002683

Homan--Gerard House and Mills

Jct. Main St. and Yaphank Rd.

Yaphank 12/16/88 88002761

WASHINGTON

Chelan County

Lake Chelan Hydroelectric Power Plant

Hydroelectric Power Plants of Washington State, 1890--1938 M
PS

Lake Chelan

Chelan vicinity 12/15/88 88002739

Clallam County

Elwha River Hydroelectric Power Plant

Hydroelectric Power Plants in Washington State, 1890--1938 M
PS

N end of Lake Aldwell

Port Angeles vicinity 12/15/88 88002741

WASHINGTON

Clallam County

Glines Canyon Hydroelectric Power Plant
Hydroelectric Power Plants in Washington State, 1890--1938 M
PS
N end of Lake Mills at Elwha River
Port Angeles vicinity 12/15/88 88002742

Mason County

Cushman No. 1 Hydroelectric Power Plant
Hydroelectric Power Plants in Washington State, 1890--1938 M
PS
S end of Lake Cushman
Hoodsport vicinity 12/15/88 88002759
Cushman No. 2 Hydroelectric Power Plant
Hydroelectric Power Plants in Washington State, 1890--1938 M
PS
Skokomish River
Hoodsport vicinity 12/15/88 88002757

Stevens County

Little Falls Hydroelectric Power Plant
Hydroelectric Power Plants in Washington State, 1890--1938 M
PS
Spokane River
Reardon vicinity 12/15/88 88002737
Long Lake Hydroelectric Power Plant
Hydroelectric Power Plants in Washington State, 1890--1938 M
PS
Spokane River
Ford vicinity 12/15/88 88002738

Whatcom County

Nooksack Falls Hydroelectric Power Plant
Hydroelectric Power Plants in Washington State, 1890--1938 M
PS
Rt. 542 on Nooksack River
Glacier vicinity 12/15/88 88002735

WISCONSIN

Ashland County

Trout Point Logging Camp
Address Restricted
Bayfield vicinity 12/16/88 88002756

The following actions have been taken on the following properties:

KEY: Property Name, Multiple Name, Address/Boundary, City,
Vicinity, Reference Number, NHL status, Requested Action, Decision Date

OREGON

Lane County

Shelton--McMurphey House and Grounds
303 Willamette St.
Eugene 84003028
ADDITIONAL DOCUMENTATION 12/20/88

TENNESSEE

Williamson County

Franklin Historic District
Williamson County MRA (AD)
Centered around Main St. (TN 96) and 3rd Ave. (U.S. 31)
Franklin 72001254
ADDITIONAL DOCUMENTATION 12/19/88

FLORIDA

Duval County

San Jose Estates TR (Cover)
ADDITIONAL DOCUMENTATION 12/20/88

OREGON

Jackson County

Medford Hotel
406 West Main Street
Medford 85001180
REMOVAL APPROVED 12/5/88