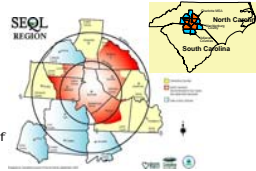




SEQL | SUSTAINABLE ENVIRONMENT for QUALITY of LIFE

What is SEQL?

The Sustainable Environment for Quality of Life Project is a collaboration encompassing 15 counties in the Charlotte/Gastonia/Rock Hill region of North and South Carolina and includes over 100 political jurisdictions and a population base of 2.1 million people. SEQL is one of the first voluntary multi-state collaborations that crosses geographic and geopolitical boundaries and considers the secondary and cumulative effects of land use, transportation, energy, and economic policies on the environment.



How is ReVA Contributing?

Integrating the Pieces - to allow insights into cumulative impacts associated with alternative patterns of development, considering air, amenities, water, human health

What is the Problem/Opportunity?



Located in the Sunbelt, the region is a highly desirable area to live but faces many challenges: sprawl, air and water quality, and water supply problems and concern about being the "next Atlanta." The region is projected to grow by an additional 1.8 million people by the year 2030.

Within these problems lay an opportunity to develop and demonstrate nationally a Regional Integrated Planning Strategy. There are good existing relationships with officials in the region and the States, the region is a highly motivated one, with many existing initiatives already underway, and this was the logical continuation of an earlier project with EPA's Office of Air Quality, Planning and Standards (OAQPS) to improve local air quality through a number of voluntary action items.

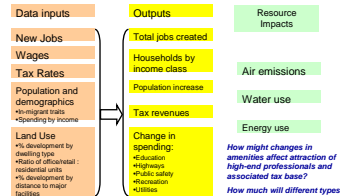


Partners

Centralina Council of Governments, North Carolina Department of Natural Resources, Catawba Council of Governments, South Carolina Department of Health and Environmental Control, UNC - Charlotte, Duke University, American Forests Association, Voices and Choices, Charlotte/Mecklenburg Department of Transportation, EPA Region 4, OAQPS and ORD.


Developing new methods and models - to further characterize the implications of change and trade-offs associated with choices

Socio-Economic Modeling (U MD, UNCC, SEQL)



Draft Model Framework Overview
Lisa Wangler

How might changes in amenities affect attraction of high-end professionals and associated tax base?
How much will different types of development cost local governments?



Changes in land use are used in models to predict changes in variables related to water and air quality


DEMO ONLY



Working with SEQL Partners to develop a better Vision of the Future

Because much of the region's future issue is due to transportation issues, SEQL partners envision an alternative future scenario that will encourage both mass transit and distributed economic development. ReVA is working closely with these partners to develop a GIS-rule based model of land use change that is based on what is feasible in the region.

Impacting Future Decisions



Web-based Environmental Decision Toolkit (EDT)

- Flexible visualization and exploration toolkit
- Statistical engine allows analysis of alternative data combinations within seconds
- Housed at and maintained by UNCC
- Available to Regional Planning Alliance, other regional decision-makers and analysts
- Public version for stakeholders

Comparing trade-offs: Water Use vs. NO_x Emissions



New Models and Methods

- Water Supply as Influenced by Impervious Surface
- Region-specific Rule-Based Land Use Change Model
- Relationship between Land Use Pattern and Air Quality
- Relationship between Land Use Pattern and Amenities



Multimedia trading: scoring based on landscape pattern

Lasting Linkages

- Improved understanding of linkages between land use and air, and water quality and quality of life
- Guidance for Management
- Working relationships and partnerships



"Conserving ecosystem services through proactive management decisions"