




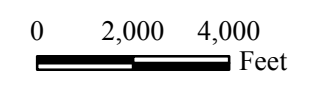


**LEGEND**

-  MAJOR ROADS
-  SURFACE WATER
-  URBAN AREAS
-  EXTENT OF AREA OF CONCERN (FINAL STAGE III REPORT, WAUKEGAN HARBOR REMEDIAL ACTION PLAN, JULY 1999)
-  EXPANDED STUDY AREA

NOTE: AREA OF CONCERN BOUNDARY AS APPROVED BY THE ILLINOIS EPA ON JULY 29, 2004.

SOURCE: MODIFIED FROM THE ILLINOIS EPA, 1999, AND ESRI, 2005.



**WAUKEGAN HARBOR, ILLINOIS  
AREA OF CONCERN**

**Great  
Lakes  
National  
Program  
Office**

