
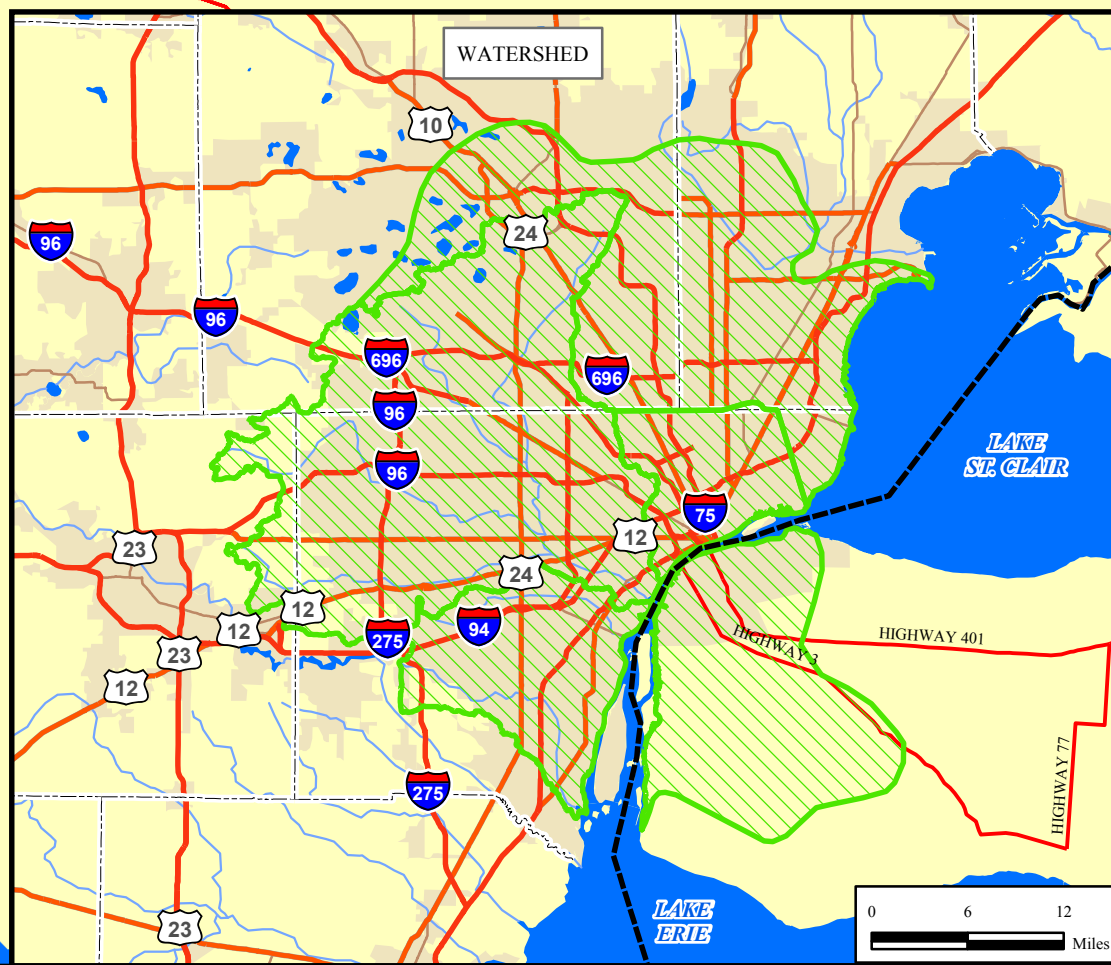
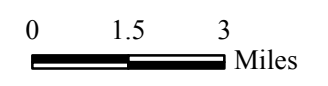


LEGEND

- INTERNATIONAL BOUNDARY
- COUNTY BOUNDARY
- SURFACE WATER
- URBAN AREAS
- AREA OF CONCERN
- WATERSHED

SOURCE: MODIFIED FROM THE MICHIGAN DEPARTMENT OF NATURAL RESOURCES, 1991, THE U.S. EPA, 2002, THE MICHIGAN CENTER FOR GEOGRAPHIC INFORMATION, DEPARTMENT OF INFORMATION TECHNOLOGY, 2004, AND ESRI, 2005.



DETROIT RIVER, MICHIGAN
AREA OF CONCERN

Great Lakes
National
Program
Office

