






**LEGEND**

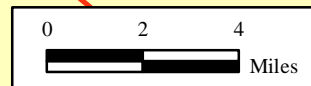

-  MAJOR ROADS
-  SURFACE WATER
-  URBAN AREAS
-  EXTENT OF AREA OF CONCERN (EIGHTEENMILE CREEK REMEDIAL ACTION PLAN, AUGUST 1997)
-  EXTENT OF SOURCE AREA OF CONCERN (EIGHTEENMILE CREEK REMEDIAL ACTION PLAN, AUGUST 1997)

**NOTES:**

AREA OF CONCERN BOUNDARY AS APPROVED BY THE NEW YORK STATE DEPARTMENT OF ENVIRONMENTAL CONSERVATION ON JULY 27, 2005.

THE SOURCE AREA OF CONCERN DESIGNATED FOR THE EIGHTEENMILE CREEK AREA OF CONCERN IS DEFINED IN THE 1997 REMEDIAL ACTION PLAN AS THE EIGHTEENMILE CREEK WATERSHED, AND WAS DERIVED FROM FIGURE 2.2 OF THE 1997 REMEDIAL ACTION PLAN.

SOURCE: MODIFIED FROM THE NEW YORK DEPARTMENT OF ENVIRONMENTAL CONSERVATION 1997, AND ESRI, 2005.



EIGHTEENMILE CREEK, NEW YORK AREA OF CONCERN

Great Lakes National Program Office

