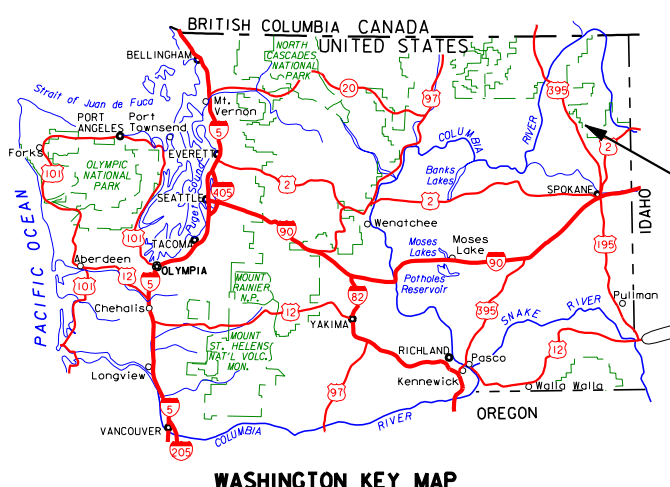


U. S. DEPARTMENT OF TRANSPORTATION FEDERAL HIGHWAY ADMINISTRATION

STATE	PROJECT	SHEET NUMBER	TOTAL SHEETS
WA	PFH 158-1(5)	1	7

INDEX TO SHEETS

SHEET NO.	DESCRIPTION
1	TITLE SHEET
2	CONVENTIONAL PLAN SYMBOLS & ABBREVIATIONS
3	TYPICAL SECTION
4	VICINITY MAPS
5-7	ROW PLAN SHEETS



WASHINGTON KEY MAP

Project Location

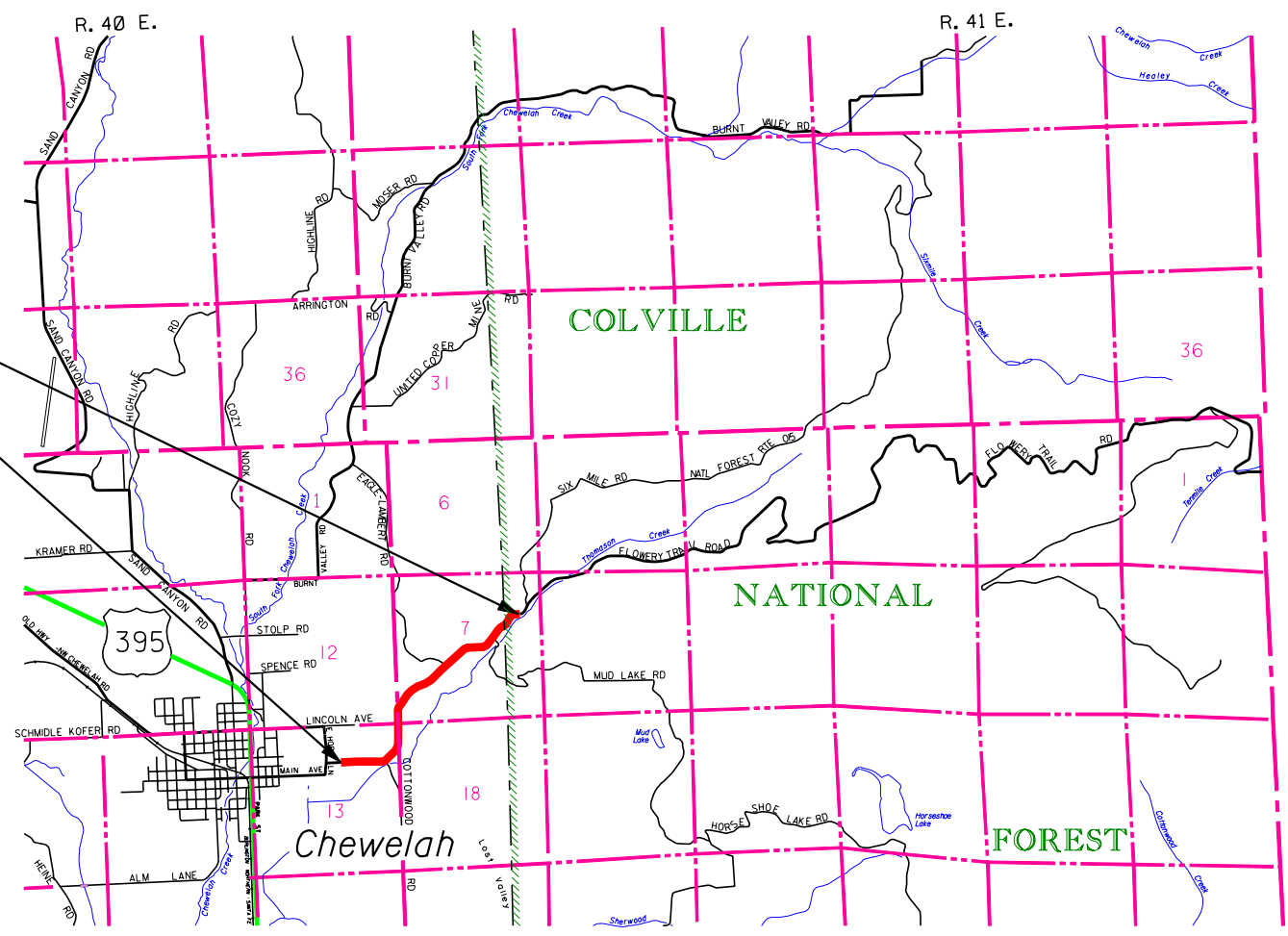


RIGHT-OF-WAY PLANS FOR PROPOSED WASHINGTON FOREST HIGHWAY PROJECT PFH 158-1(5)

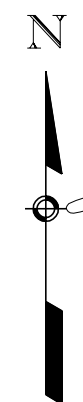
FLOWERY TRAIL ROAD

COLVILLE NATIONAL FOREST
STEVENS COUNTY
WASHINGTON

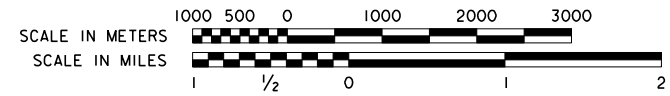
LENGTH 2.178 KILOMETERS



End Project
3+938.200
Begin Project
1+760.000



Reserved for the
preparing agency



RECOMMENDED:

Design Operations Engineer,
Western Federal Lands Highway Division

APPROVED:

Division Engineer,
Western Federal Lands Highway Division

DATE

DATE