





-  Lease Sale Parcel and Parcel ID
-  Administered Land
-  Bureau of Land Management
-  Private or Other



No warranty is made by the Bureau of Land Management as to the accuracy, reliability, or completeness of these data for individual or aggregate use with other data. Original data were compiled from various sources. This information may not meet National Map Accuracy Standards. This product was developed through digital means and may be updated without notification.

**December 2008 Geothermal Lease Sale - Lake County, Oregon**