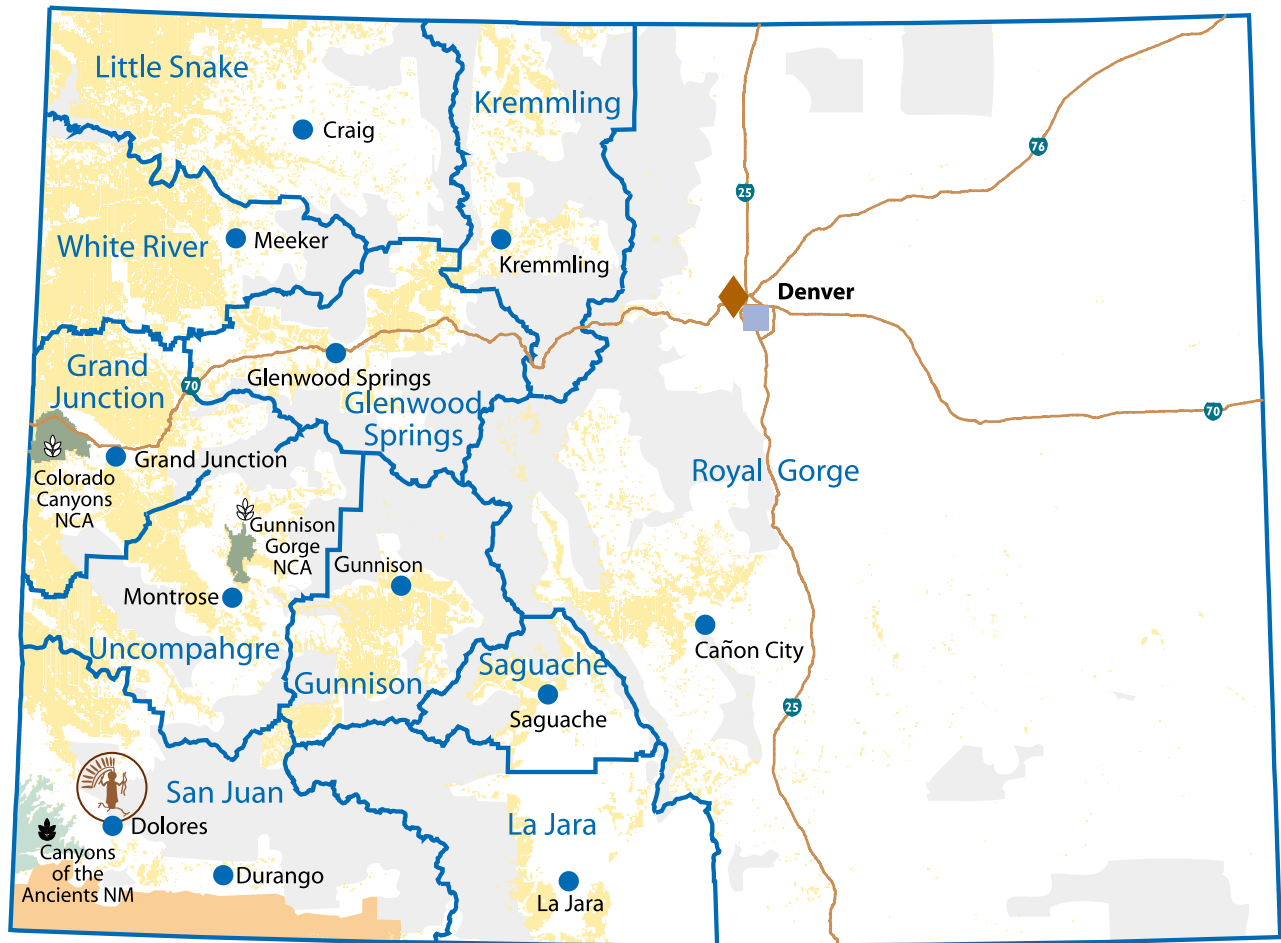












# COLORADO

Colorado State Office  
 2850 Youngfield Street  
 Lakewood, CO 80215  
 303-239-3600  
 www.co.blm.gov

8.4 million acres of surface land  
 27.1 million acres of subsurface mineral estate underlying Federal surface land  
 800,000 acres of tribal lands where the BLM has trust responsibility for mineral operations  
 5.9 million acres of subsurface mineral estate underlying privately owned land (not shown on map)



-  BLM-managed lands
-  BLM-administered minerals underlying Federal surface (excluding National Park Service and Fish and Wildlife Service units)
-  BLM National Monument
-  BLM National Conservation, Recreation, and Protection Areas (National Conservation Areas, National Recreation Areas, Outstanding Natural Areas, and Cooperative Management and Protection Areas)
-  Tribal lands where the BLM has trust responsibility for mineral operations
-  BLM State Office
-  BLM Field Offices
-  BLM Field Office Boundaries
-  Major Highways
-  Anasazi Heritage Center