



# NOTICE



SALE OF OIL AND GAS MINING LEASES  
KIOWA, COMANCHE, APACHE, FORT SILL APACHE,  
CADDO, DELAWARE AND WICHITA  
TRIBAL & ALLOTTED INDIAN LANDS

Department of the Interior, Bureau of Indian Affairs, Anadarko Agency,  
Under Sealed Bids and Oral Auction,  
December 2, 3 & 4, 2008

SALE LOCATION HAS BEEN CHANGED TO RENAISSANCE HOTEL'S  
**COX CONVENTION CENTER**  
(Meeting Rooms 16, 17, & 18)  
1 MYRIAD GARDENS  
OKLAHOMA CITY, OKLAHOMA

SEALED BIDS will be received until 9:00 A.M., Central Standard Time, December 2, 2008 at the **Cox Convention Center, Oklahoma City, Oklahoma**. Bids will be accepted for the leasing of Allotted and Tribal lands described on the attached schedule, located in Caddo, Comanche, Cotton, Grady, Kiowa, Jefferson, Stephens, Tillman and Washita Counties, Oklahoma, for Oil and Gas Mining purposes. The sale will be held at the **Cox Convention Center, Rooms 16 -18, 1 Myriad Gardens, Oklahoma City, Oklahoma**. (Meeting rooms are not guaranteed and may be subject to change)

## SALE PROVISIONS

**Oral Auction Provisions** - Immediately following the opening and evaluation of all bids, items receiving two (2) or more bids will be subject to oral auction bidding. **Oral Auction will be held on December 3<sup>rd</sup> and 4<sup>th</sup> at the Cox Convention Center, Oklahoma City, Oklahoma**. These tracts will be offered to all qualified bidders who submitted sealed bids for the tracts. Sealed bids will be accepted up to the times specified below. All sealed bids will be opened, recorded, and a determination made for all auction items listed on the specified day by the Anadarko Agency.

ITEM NUMBERS	DATE AND TIME	LOCATION
1 - 511	December 2, 2008, 9:00 A.M. CST	ROOM #16
512-1022	December 2, 2008, 9:00 A.M. CST	ROOM #17
1023-1534	December 2, 2008, 9:00 A.M. CST	ROOM #18

This sale will be conducted under regulations promulgated by the Secretary of the Interior, Title 25, CFR 211 (Act of May 11, 1938, 52 Stat. 347; 25 U.S.C. 396A-F) as to the leasing of Tribal lands. The Superintendent reserves the right to reject any and all bids and to disapprove any lease submitted on an accepted bid. The specified tracts of land are being offered subject to the acceptance by the individual Indian owners of the allotted land, or the Tribal government body on Tribal lands. A separate lease will be completed on the applicable forms for each tract of land.

Subject to the foregoing, leases will be sold to the bidder who offers the highest bonus money on a per tract basis subject to a review by the Bureau of Land Management, Division of Land Management, and Division of Economic Evaluation. On tracts receiving only one (1) bid, the bidder will be given one (1) opportunity to improve the bid. Conditional or alternate bids will not be considered. No drilling propositions will be considered as part of the bonus offer. Each sealed bid must be accompanied by a deposit of at least 25% of the bonus offered. All deposits are to be made by certified check, cashiers check, or postal money order, made payable to the Bureau of Indian Affairs. Sight drafts will not be accepted. Deposits received from unsuccessful bidders will be returned promptly. Those bidders submitting improved bids will be required to increase their 25% deposit and amend their bid form within five (5) days from the date of this sale.

Within thirty (30) days after notification of being the successful bidder, the bidder must remit the balance of the bonus, the first year's rental, appropriate portion of advertising costs, and a filing fee of \$75.00 for each lease, and shall file with the Superintendent, the lease in completed form.

**ABSOLUTELY NO ADDITIONAL TIME WILL BE GRANTED PAST THE 30 DAY PERIOD FOR REMITTING THE BALANCE OF MONIES DUE ON ACCEPTED BIDS.** The Superintendent may, for good and sufficient reason, extend the period for completing and filing the leases, but no extension shall be granted for remitting the balance of the monies due. In addition to all other remedies provided by law, failure of the successful bidder to comply with the terms of the sale will render 25% of the total bonus bid theretofore paid by him/her forfeited for the use and benefit of the Indian owner without further action on the part of this office.

In the event that no bid is received and accepted on a requested unit or tract, the cost of advertising may be assessed against the applicant who requested the tract to be advertised.

Lessees shall furnish with each lease a corporate Surety Bond acceptable to the United States in the amount of \$2,500.00 per lease, subject to an increase should drilling commence on subject lease, or the lessee may file a Collective Bond (Form 5-5430) in the sum of \$75,000.00 for all leases of minerals in the Anadarko Area.

In lieu of the foregoing bonds, a lessee may furnish a \$150,000.00 Nationwide Oil and Gas Lease Bond (Form 5-5438) for full nationwide coverage with an acceptable company authorized to act as sole surety to cover all oil and gas leases or permits to which the lessee may become a party.

**Important Notice:** All successful bidders will be required to prepare their own lease and obtain the signatures of the Indian Mineral Owners or the respective Tribe. **Incomplete leases will not be accepted or considered by the Anadarko Agency.** Leases must be drawn on the standard lease form used in the Anadarko Area (AAO-81) which may be obtained from the Superintendent of the Anadarko Agency. The successful bidder assumes the responsibility of obtaining the appropriate lease forms. Unless otherwise noted in the schedule, the leases on allotted Indian Lands will be drawn for a maximum term of three (3) years from the date of approval by the Superintendent, Anadarko Agency, Anadarko, Oklahoma, and as long thereafter as oil and/or gas is produced in paying quantities. The rate of royalty on allotted lands is twenty percent (20%) on all leases; and rental paid in advance at \$3.00 per acre in advance for any one year will not be considered as credit on the royalty. The Tribes under the jurisdiction of the Anadarko Agency reserve the right to negotiate the rent and royalty rate on advertised Tribal properties. Oil and Gas leases on Tribal lands will be awarded according to conditions deemed acceptable by the Tribes.

If the lessee commences drilling with a rig designed to reach a proposed depth and such drilling commences by midnight on the last day of the primary term of the lease and continues until the well is fully completed to production or abandoned, the lessee shall have the right to drill such well to completion with reasonable diligence and this lease shall remain in full force and effect as if such well had been completed with the primary term and said lease.

All Departmental leases awarded under this advertisement contain a provision that all acreage not included in a unit and not producing or upon which drilling operations have not commenced shall be released at the expiration of the primary term; and further that the lease shall terminate as to all non-producing formations at the expiration of the primary term of the lease. Also included are provisions that address surface damages and geological or geophysical permits.


All bids should be addressed to the Superintendent, Anadarko Agency, P.O. Box 309, Anadarko, Oklahoma 73005, each in a separate plain envelope marked: Bid for Oil and Gas Mining Lease, Not to be Opened Until December 2, 2008, 9:00 A.M., CST for item numbers 1 - 1534. The item number must be clearly printed on the outside of the bid envelope with one (1) bid per envelope.

**BIDS SENT THROUGH THE MAIL MUST BE RECEIVED NO LATER THAN NOVEMBER 28, 2008 AT THE ANADARKO AGENCY.**

All questions pertaining to this Oil and Gas Lease Sale should be directed to Ms. Debbie Williams, Oil and Gas Section - Realty Specialist, telephone 405/247-6677 ext. 527.

Date: 10/29/08

Acting  
Superintendent



## Anadarko Agency - 2008 Oil & Gas Lease Sale

Item #	Land Area	Allotment Number	Allotment Name	Legal Description	Sec	Twp	Rng	Total Acres	Net Acres	County
1	802	M 923	Leo Wetselline	Minerals only in NE/4	14	5N	9W	160.000	160.000	Caddo
2	802	M 2823	Sophie Tiebo	Minerals only in SE/4	15	5N	9W	160.000	160.000	Caddo
3	802	2821	Emma Tivis	S/2 NE/4 and S/2 NW/4 (Less & except the Springer Formation attributable to the #1-16 Emma BIA and Carl BIA 1 wells)	16	5N	9W	160.000	160.000	Caddo
4	802	2822-A	Ada Tivis	S/2 SW/4 NW/4 NW/4 NW/4 (Less & except the Springer Formation attributable to the #1-16 Emma BIA and Carl BIA 1 wells)	16	5N	9W	1.250	1.250	Caddo
5	802	M 2822-D	Ada Tivis	Minerals only in S/2 N/2 NE/4; S/2 NW/4 NW/4; SW/4 NE/4 NW/4; N/2 SE/4 NE/4 NW/4; and S/2 SE/4 SE/4 NE/4 NW/4 (Less & except the Springer Formation attributable to the #1-16 Emma BIA and Carl BIA 1 wells)	16	5N	9W	76.250	76.250	Caddo
6	802	2822-E	Ada Tivis	N/2 SE/4 SE/4 NE/4 NW/4; SW/4 SE/4 NE/4 NW/4 (Less & except the Springer Formation attributable to the #1-16 Emma BIA and Carl BIA 1 wells)	16	5N	9W	3.750	3.750	Caddo
7	802	2833	Mary Perschy	NE/4 SE/4; NE/4 SW/4; NW/4 SE/4; NW/4 SW/4 (Less & except the Springer Formation attributable to the #1-16 Emma BIA and Carl BIA 1 wells)	16	5N	9W	160.000	160.000	Caddo
8	802	M 2834	William Pers-Chy	Minerals only in SE/4 SE/4; SE/4 SW/4; SW/4 SE/4; SW/4 SW/4 (Less & except the Springer Formation attributable to the #1-16 Emma BIA and Carl BIA 1 wells)	16	5N	9W	160.000	160.000	Caddo
9	802	185	Youniacut	SE/4 (Less & except the Springer Formation attributable to the #1-17 Chetonia Creek well)	17	5N	9W	160.000	160.000	Caddo
10	802	186	Taunibitty	SW/4 (Less & except the Springer Formation attributable to the #1-17 Chetonia Creek well)	17	5N	9W	160.000	160.000	Caddo
11	802	2842	Henry Youniacut	N/2 NE/4 NE/4 NE/4 NE/4; N/2 S/2 NE/4; NW/4 NE/4; S/2 SE/4 NE/4 NE/4 NE/4; SE/4 NE/4 NE/4; W/2 NE/4 NE/4; W/2 NE/4 NE/4 NE/4 (Less & except the Springer Formation attributable to the #1-17 Chetonia Creek well)	17	5N	9W	117.500	117.500	Caddo
12	802	2842-A	Henry Youniacut	S/2 S/2 NE/4 (Less & except the Springer Formation attributable to the #1-17 Chetonia Creek well)	17	5N	9W	40.000	40.000	Caddo
13	802	2842-B	Henry Youniacut	N/2 SE/4 NE/4 NE/4 NE/4 (Less & except the Springer Formation attributable to the #1-17 Chetonia Creek well)	17	5N	9W	1.250	1.250	Caddo
14	802	2842-C	Henry Youniacut	S/2 NE/4 NE/4 NE/4 NE/4 (Less & except the Springer Formation attributable to the #1-17 Chetonia Creek well)	17	5N	9W	1.250	1.250	Caddo

15	802	2843	Bertha Suanny	NE/4 NW/4; S/2 NW/4; Lot 99 in NW/4 NW/4 described by metes & bounds as: a tract of land in the NW/4 NW/4 (less & except 13.61 acres, described as beginning at the corner of section 7-8-17 & 18, thence East 1020' to the railroad 1560' to the section line 11633' to POB), leaving after said exception 26.39 acres, more or less (Less & except the Springer Formation attributable to the #1-17 Chetonia Creek well)	17	5N	9W	146.390	146.390	Caddo
16	802	M 2915	Albert W. Pedrick	Minerals only in NE/4 less 2.63 acres M&B (Less & except the Springer (Basal Boatwright) attributable to the #1 Albert BIA well)	18	5N	9W	157.370	157.370	Caddo
17	802	M 2851	Walter Kosechata	Minerals only in SE/4 SE/4; W/2 SE/4 (Less & except the Springer (Basal Boatwright) attributable to the #1 Albert BIA well)	18	5N	9W	120.000	120.000	Caddo
18	802	M 162	Bayard Lookingglass (Mo-Na-Pah-Rah)	See last page of sale notice for legal description	19	5N	9W	151.870	151.870	Caddo
19	802	162-C	Bayard Lookingglass (Mo-Na-Pah-Rah)	Lot 3 M&B: Beg 165' south of NW/C of lot 3, th east 330', th south 165', th west 330', th north 165' to the POB (Less & except the Upper Britt, Upper Boatwright, and Lower Boatwright Formations attributable to the #1 Ruby well)	19	5N	9W	1.250	1.250	Caddo
20	802	162-G	Bayard Lookingglass (Mo-Na-Pah-Rah)	LOT 4 = SW/4 SW/4 (Less & except the Upper Britt, Upper Boatwright, and Lower Boatwright Formations attributable to the #1 Ruby well)	19	5N	9W	1.250	1.250	Caddo
21	802	162-K	Bayard Lookingglass (Mo-Na-Pah-Rah)	SW/4 M&B: Beg 990' east of SW/C of SW/4, th north 330', th east 165', th south 330', th west 165' to POB (Less & except the Upper Britt, Upper Boatwright, and Lower Boatwright Formations attributable to the #1 Ruby well)	19	5N	9W	1.380	1.380	Caddo
22	802	M 163-B	Tit-Tah-Ter-Way	Minerals only in NW/4 (Metes and Bounds: Beg at a point on the south line of the NW/4 and 783' east of SW/4 of NW/4, Th east 350', th north 250', th west 350', th south 250' to POB) (Less & except the Upper Britt, Upper Boatwright, and Lower Boatwright Formations attributable to the #1 Ruby well)	19	5N	9W	2.000	2.000	Caddo
23	802	2047-A	Tabby-U-We-Nit	NE/4 SE/4; NW/4 SE/4 (Less & except the Upper Britt, Upper Boatwright, and Lower Boatwright Formations attributable to the #1 Ruby well)	19	5N	9W	80.000	80.000	Caddo
24	802	152	George Redbird or Takewahpoor	E/2 SW/4; W/2 SE/4 (Less & except the Springer Sand formation attributable to the No. 1 Redbird well)	20	5N	9W	160.000	160.000	Caddo
25	802	2840-A	Ada Nahsuquas	N/2 S/2 N/2 NW/4 & S/2 S/2 N/2 N/2 NW/4	21	5N	9W	30.000	30.000	Caddo
26	802	2840-C	Ada Nahsuquas	S/2 S/2 NW/4	21	5N	9W	40.000	40.000	Caddo
27	802	2840-D	Ada Nahsuquas	N/2 N/2 N/2 S/2 NW/4; S/2 S/2 N/2 NW/4	21	5N	9W	30.000	30.000	Caddo

28	802	2840-E	Ada Nahsuquas	N/2 N/2 N/2 NW/4; N/2 S/2 N/2 N/2 NW/4	21	5N	9W	30.000	30.000	Caddo
29	802	3250	Ada Ataumbi	NE/4	21	5N	9W	160.000	160.000	Caddo
30	802	2053-A	Eraterere or Mary Noyobad	W/2 SW/4 SW/4 SW/4 SW/4	27	5N	9W	1.250	1.250	Caddo
31	802	2053-B	Eraterere or Mary Noyobad	E/2 SW/4 SW/4 SW/4 SW/4	27	5N	9W	1.250	1.250	Caddo
32	802	2053-C	Eraterere or Mary Noyobad	N/2 SW/4 SW/4; N/2 SW/4 SW/4 SW/4; SE/4 SW/4 SW/4; SE/4 SW/4 SW/4 SW/4	27	5N	9W	37.500	37.500	Caddo
33	802	M 150	Eck-Hoos-Cho or Redbird	Undivided 365774220/731566080 minerals only in in E/2 SE/4 and SE/4 NE/4 (Less & except the Springer Formation attributable to the Carol 1-28 well)	28	5N	9W	120.000	59.998	Caddo
34	802	144-A	Woos-Su-Wy	NE/4 NW/4; NW/4 NE/4 (Less & except the Springer Formation attributable to the #1 Woodward well)	29	5N	9W	80.000	80.000	Caddo
35	802	3245	Otto Tonips	NE/4 NE/4; SE/4 NE/4 (Less & except the Springer Formation attributable to the Woodward 2-29 well)	29	5N	9W	80.000	80.000	Caddo
36	802	M 151	Woos-Sick-Ker	Undivided 2192784300/4389396480 minerals only in E/2 SW/4 & W/2 SE/4 (Less & except the Springer Formation attributable to the #1 Woodward well)	29	5N	9W	160.000	79.927	Caddo
37	802	M 137	Nah-Dah-We-Up or Eugene	Minerals only in E/2 SW/4; Lot 1 in NW/4 NW/4; Lot 2 in SW/4 NW/4	31	5N	9W	159.080	159.080	Caddo
38	802	137-A	Nah-dah-we-up or Eugene	Lot 1 in N/2 SW/4 NW/4 NW/4 NW/4, more particularly described as beginning at a point being 330 ft South of the NW corner of NW/4; thence 330 ft East; thence South 165 ft; thence West 330 ft; thence 165 ft North to the POB	31	5N	9W	1.250	1.250	Caddo
39	802	135	Tavavnaw	Undivided 7567560/7620480 restricted interest only in S/2 SE/4	31	5N	9W	80.000	79.444	Caddo
40	802	2835-F	Pah-Coddy Pah-Coddy	Beginning 1584' West of the SE/c of the SE/4; Thence West 528'; Thence North 2640'; Thence East 528.86'; Thence South 2640' to POB, containing 32 acres, M/L.	32	5N	9W	32.000	32.000	Caddo
41	802	2835-G	Pahcoddy	Beginning 2112' West of the SE/c of the SE/4; Thence West 528'; Thence North 2640'; Thence East 528.86'; Thence South 2640' to POB, containing 32 acres, M/L.	32	5N	9W	32.000	32.000	Caddo
42	802	2835-D	Pahcoddy	M&B: a tract of land in the SE/4 described as beg 1056' W of the SE/C of the SE/4; TH W 528'; TH N 2640'; TH E 528.86'; TH S 2640' TO POB, containing 32 acres M/L	32	5N	9W	32.000	32.000	Caddo
43	802	M 2835-B	Pahcoddy	Minerals only in M&B: a tract of land described as: beginning at the SE/C of the SE/4; thence west 528'; the north 2640'; thence east 528.85'; thence south 2640' to POB, containing 32 acres, M/L	32	5N	9W	32.000	32.000	Caddo
44	802	2837-A	Marie Pah-Coddy	W/2 NW/4 NW/4 NE/4 NE/4	32	5N	9W	1.250	1.250	Caddo
45	802	M 2837-A	Marie Pah-Coddy	Minerals only in SW/4 NE/4	32	5N	9W	40.000	40.000	Caddo
46	802	M 2837-B	Marie Pah-Coddy	Minerals only in SE/4 NE/4	32	5N	9W	40.000	40.000	Caddo
47	802	M 2837-C	Marie Pah-Coddy	Minerals only in NW/4 NE/4	32	5N	9W	40.000	40.000	Caddo

48	802	M 2837 D	Marie Pah-Coddy	Minerals only in E/2 NW/4 NW/4 NE/4 NE/4; NE/4 NE/4 NE/4; NE/4 NW/4 NE/4 NE/4; S/2 NE/4 NE/4; S/2 NW/4 NE/4 NE/4	32	5N	9W	38.750	38.750	Caddo
49	802	2054-B	Horace Noyobad	LOT 99 = NW/4 NE/4 (Less & except the Springer Formation attributable to the No. 1 Whitfield well)	34	5N	9W	5.000	5.000	Caddo
50	804	125	Chahquinnin or William French	N/2 SW/4, SE/4 SW/4 & Lot 1 (SW/4 SW/4)	1	7N	9W	159.800	159.800	Caddo
51	804	503	Tuck-Kaw-Uts-Ah	NE/4	4	7N	9W	160.000	160.000	Caddo
52	804	555-B	Bertha Campbell Rose	Undivided 9660/20160 restricted interest only in S/2 NW/4 & S/2 S/2 N/2 NW/4 (Less & except the Hoxbar Formation attributable to the No. 1-5 Lewis well)	5	7N	9W	100.000	47.917	Caddo
53	804	555-C	Bertha Campbell Rose	Metes and bounds: Commencing at NW corner of Section; thence N89°55'20" E 992.39 ft to POB; thence N89°55'20" E 270 ft; thence S00°30'41" E 329.12 ft; thence S89°54'57" W 270 ft; thence N00°30'41" W 329.15 ft to POB (Less & except the Hoxbar Formation attributable to the No. 1-5 Lewis well)	5	7N	9W	2.040	2.040	Caddo
54	804	M555-A	Bertha Campbell Rose	Mineral interest only in N/2 S/2 N/2 NW/4 & Lot 99=N/2 N/2 NW/4, described as Metes and Bounds: Less a tract comm @ NW/c of said Sec; Thence N89°55'20"E 992.39 ft to POB; Thence N89°55'20"E 270 ft; Thence S00°30'41"E 329.12 ft; Thence S89°54'57"W 270 ft; Thence N00°30'41"W 329.15 ft to POB cont 2.04 acres (Less & except the Hoxbar Formation attributable to the No. 1-5 Lewis well)	5	7N	9W	57.960	57.960	Caddo
55	804	556	Mary R. Rose	SW/4 (less & except the Hoxbar formation attributable to the No. 1-5 Lewis well)	5	7N	9W	160.000	160.000	Caddo
56	804	M 502-C	De-As-Ah	Minerals only in E/2 SW/4 SE/4 SW/4 SE/4 (less & except the Hoxbar formation attributable to the No. 1-5 Lewis well)	5	7N	9W	1.250	1.250	Caddo
57	804	375	Hugh Miller	N/2 NW/4; LOT 3 = SE/4 NW/4; LOT 4 = SW/4 NW/4; LOT 5 = W/2 SW/4	8	7N	9W	182.010	182.010	Caddo

58	804	370-A	Deas-Cuddy-Wake (Chas Lamb)	NE/4 NE/4 NW/4; S/2 NW/4 NE/4 NW/4; M&B: less a tract of land desc as beg in the NW/4, beg at a point, said point being 770' S of the NE/C, TH W550'; TH S550'; TH E550'; TH N550' to POB, containing 6.94 acres M/L and less a tract of land described as beginning in the NW/4, commencing at the NE corner of NW/4 thence N89°41'58" West a distance of 550.01' to a point; thence S00°25'49" West a distance of 1053.80' to the POB; thence N89°41'58" West a distance of 725.0' to a point; thence S00°05'50" East a distance of 283.0' to a point; thence S89°41'58" East a distance of 770.0' to a point; thence N00°05'50" West a distance of 283.0 to a point; thence N89°41'58" West a distance of 45.0' to POB (less & except the Springer and Hoxbar formations attributable to the McLane USA 1-9 and Jewel 1 wells)	9	7N	9W	23.060	23.060	Caddo
59	804	370-B	Deas-Cuddy-Wake (Chas Lamb)	S/2 NW/4 (less & except the Springer and Hoxbar formations attributable to the McLane USA 1-9 and Jewel 1 wells)	9	7N	9W	80.000	80.000	Caddo
60	804	370-D	Deas-Cuddy-Wake (Chas Lamb)	N/2 NW/4 NE/4 NW/4 (less & except the Springer and Hoxbar formations attributable to the McLane USA 1-9 and Jewel 1 wells)	9	7N	9W	5.000	5.000	Caddo
61	804	370-E	Deas-Cuddy-Wake (Chas Lamb)	LOT 99 = NE/4 NW/4; M&B: a parcel of land in the NW/4; BAP, being 770' S of the NE/C, TH W 550'; TH S 550'; TH E 550'; TH N 550' to POB, cont. 6.94 acs, M/L (less & except the Springer and Hoxbar formations attributable to the McLane USA 1-9 and Jewel 1 wells)	9	7N	9W	6.940	6.940	Caddo
62	804	M 53	Margaret McLane	Minerals only in NW/4 SE/4; SW/4 SE/4; Lot 1 in NE/4 SE/4; Lot 2 in SE/4 SE/4 (less & except the Springer and Hoxbar formations attributable to the McLane USA 1-9 and Jewel 1 wells)	9	7N	9W	156.120	156.120	Caddo
63	804	M 53	Margaret McLane	Minerals only in Lot 8 in SW/4 (Less & except the Springer and Hoxbar formations attributable to the Pearl 1 and No. 1 Kvasnica wells)	10	7N	9W	3.350	3.350	Caddo
64	804	M 2012	McLane	Minerals only in E/2 SW/4 SW/4 NW/4; N/2 NW/4 SW/4 SW/4 NW/4; N/2 SW/4 NW/4; NE/4 NW/4; LOT 6 = SE/4 NW/4; SE/4 SW/4 NW/4; SW/4 SW/4 SW/4 NW/4 (less & except the Springer and Hoxbar formations attributable to the Pearl 1 and Kvasnica #1 wells)	10	7N	9W	111.860	111.860	Caddo
65	804	M 2013		Minerals only in S/2 NW/4 SW/4 SW/4 NW/4 (less & except the Springer and Hoxbar formations attributable to the Pearl 1 and Kvasnica #1 wells)	10	7N	9W	1.250	1.250	Caddo

66	802	M 35-B	Ais-Chant	Minerals only in SE/4 SW/4 (less & except the Springer and Hoxbar formations attributable to the Pearl 1 and Kvasnica #1 wells)	10	7N	9W	40.000	40.000	Caddo
67	802	M 35-C	Ais-Chant	Minerals only in LOT 10 = NE/4 SW/4; LOT 9 = SW/4 SW/4 (less & except the Springer and Hoxbar formations attributable to the Pearl 1 and Kvasnica #1 wells)	10	7N	9W	51.500	51.500	Caddo
68	804	41	Isabelle Sturm	An undivided 9/10 restricted mineral interest in LOT 1 = NE/4 NE/4; NW/4 NE/4; LOT 2 = SE/4 NE/4; LOT 5 = SW/4 NE/4 (less & except the Springer and Hoxbar formations attributable to the Pearl 1 and Kvasnica #1 wells)	10	7N	9W	149.440	134.496	Caddo
69	802	61-C	Aunkemah	NE/4 SW/4; LOT 6 = NW/4 SW/4; LOT 7 = SW/4 NW/4 (less & except the Springer and Hoxbar formations attributable to the Novy #1-11; Novy #2-11, McVey # 1; McVey #2; Jackson #1-11; Bergen #1-11 wells)	11	7N	9W	79.750	79.750	Caddo
70	802	M 61-A	Aunkemah	Minerals only in S/2 N/2 SE/4 SW/4; S/2 SE/4 SW/4 (less & except the Springer and Hoxbar formations attributable to the Novy #1-11; Novy #2-11, McVey # 1; McVey #2; Jackson #1-11; Bergen #1-11 wells)	11	7N	9W	30.000	30.000	Caddo
71	804	41	Isabelle Sturm	An undivided 9/10 restricted mineral interest in LOT 5 = NW/4 (less & except the Springer and Hoxbar formations attributable to the Novy #1-11; Novy #2-11, McVey # 1; McVey #2; Jackson #1-11; Bergen #1-11 wells)	11	7N	9W	7.520	6.768	Caddo
72	802	M 22-C	Maggie Jackson or Au-Koy	Minerals only in metes and bounds described as: POB North boundary line of NE/4 section 819.6' East of NW corner of said quarter section; thence South 1026.6' to point on South boundary line of RI RR R/W 1818.7' to point on East boundary line of NE/4; thence North along East boundary line of NE/4; 862.5' to North boundary line of NE/4; thence West to POB	13	7N	9W	39.500	39.500	Caddo
73	804	438-A	Walter Zumah Ross	LOT 7 = NE/4 SW/4; LOT 5 = NW/4 NW/4; LOT 6 = SW/4 NW/4 (less & except the Springer formation attributable to the Woods 2-16 well)	16	7N	9W	125.050	125.050	Caddo
74	804	M 378-B	Willie Wilson	An undivided 1/2 restricted mineral interest in the W/2 NE/4	3	8N	9W	80.000	40.000	Caddo
75	804	M 321-C	Ira Griffin	An undivided 1/2 restricted mineral interest in the SW/4 SE/4	5	8N	9W	40.000	20.000	Caddo
76	804	M 322-B	Minnie Parton Griffin	Minerals only in NE/4 SW/4; NW/4 SW/4	5	8N	9W	80.000	80.000	Caddo
77	804	M 317	John Noon	Minerals only in SE/4	6	8N	9W	160.000	160.000	Caddo
78	804	M 307	Taylor Edmonds	Minerals only in NE/4 NE/4; NE/4 SE/4; NW/4 NE/4; SE/4 NE/4	7	8N	9W	160.000	160.000	Caddo



79	804	M 306	Houston Edmonds	Minerals only in NE/4 NE/4; NE/4 NW/4; NW/4 NE/4; NW/4 NW/4	8	8N	9W	160.000	160.000	Caddo
80	804	M 756	Samone	An undivided 1/2 minerals only in the SW/4	9	8N	9W	160.000	80.000	Caddo
81	804	M749-A	Sallie Washington	Minerals only in NE SW; NW SW	17	8N	9W	80.000	80.000	Caddo
82	804	749-B	Sallie Washington	S/2 SW/4	17	8N	9W	80.000	80.000	Caddo
83	804	755	Eliza Joel	SW/4 NW/4; SW/4 NW/4 NW/4	17	8N	9W	50.000	50.000	Caddo
84	804	M 751	Louise Creed	Minerals only in NE/4 NE/4 NE/4	17	8N	9W	10.000	10.000	Caddo
85	804	M 752-A	Ida Kiotata	Minerals only in SW/4 SW/4 SE/4	17	8N	9W	10.000	10.000	Caddo
86	804	303	Joseph Edmonds	NE/4 NE/4	18	8N	9W	40.000	40.000	Caddo
87	804	917	Bertha Parton	NW/4 NW/4 SW/4	21	8N	9W	10.000	10.000	Caddo
88	804	470	Albert Lorentz	SW/4	24	8N	9W	160.000	160.000	Caddo
89	804	557	Charsuddyos	SW/4 (Less & except the Hoxbar Formation attributable to the Harper 4-32 well)	32	8N	9W	160.000	160.000	Caddo
90	804	568	Natsahkerdekits	NW/4 (Less & except the Hoxbar Formation attributable to the Harper 4-32 well)	32	8N	9W	160.000	160.000	Caddo
91	804	M 385	Winnie Williams	An undivided 72/180 minerals only in the SE/4	6	9N	9W	160.000	64.000	Caddo
92	804	M 391-B	Robert Coffee	Minerals only in NW/4 SE/4; Metes and bounds: NESE less a tract beg NE/C of NESE, Th West 203'; th South 208'; Th East 203'; Th north 208' to the POB Cont 1.0 ACS m/l, leaving after exception 39.00 acs M/L	7	9N	9W	79.000	79.000	Caddo
93	804	M 748	Johnson, Arthur	An undivided 1/2 restricted mineral interest in the NE/4 NW/4; Lot 1 = NW/4 NW/4; SE/4 NW/4; Lot 2 = SW/4 NW/4	7	9N	9W	154.800	77.400	Caddo
94	804	685-B	Nathan Penn	An undivided 211/224 restricted mineral interest in the W/2 NE/4; W/2 W/2 E/2 NE/4 (Less & except the Morrow Formation attributable to the Armstrong #1 well)	10	9N	9W	100.000	94.196	Caddo
95	804	M 685-A	Nathan Penn	An undivided 2/6 restricted mineral interest in the E/2 E/2 NE/4; E/2 W/2 E/2 NE/4 (Less & except the Morrow Formation attributable to the Armstrong #1 well)	10	9N	9W	60.000	20.000	Caddo
96	804	693	Sunwit	NE/4	13	9N	9W	160.000	160.000	Caddo
97	804	M684	Lydia Penn	Minerals only in SE/4	14	9N	9W	160.000	160.000	Caddo
98	804	314	Grayson Parton	SE/4	19	9N	9W	160.000	160.000	Caddo
99	804	M 805	Hah Bun Ah Ta Ta	An undivided 1104/2304 restricted mineral interest in the NE/4	29	9N	9W	160.000	76.667	Caddo
100	804	848	Mary Deer Worcester	An undivided 264/384 restricted interest in the E/2 SW/4; LOT 3 = NW/4 SW/4; LOT 4 = SW/4 SW/4	30	9N	9W	156.300	107.456	Caddo
101	804	767	Caddo Dick	An undivided 2281381200/2286144000 restricted interest in the SE/4	31	9N	9W	160.000	159.667	Caddo
102	804	M 915	Coates Ethel	An undivided 1/2 restricted mineral interest in the SW/4	33	9N	9W	160.000	80.000	Caddo
103	804	912	Chioyet	An undivided 566773200/571536000 restricted interest in the SE/4	5	10N	9W	160.000	156.667	Caddo
104	804	M 913	Roland Coates	An undivided 1/2 restricted mineral interest in the SW/4	5	10N	9W	160.000	80.000	Caddo
105	804	393-B	Alice Coffee	SE/4 SW/4; LOT 4 = SW/4 SW/4	30	10N	9W	80.750	80.750	Caddo

106	804	M 393-A	Alice Coffee	Minerals only in NE/4 SW/4; LOT 3 = NW/4 SW/4	30	10N	9W	80.650	80.650	Caddo
107	804	392-B	Sah Hah Nin	SE/4 NW/4; LOT 1 = NW/4 NW/4; LOT 2 = SW/4 NW/4 (Less & except the Springer: Morrow Formation attributable to the Newell 1-31 well)	31	10N	9W	122.700	122.700	Caddo
108	804	M 383-C	Willie Weller	Minerals only in SW/4 NE/4 (Less & except the Springer: Morrow Formation attributable to the Newell 1-31 well)	31	10N	9W	40.000	40.000	Caddo
109	804	M 383-D	Willie Weller	An undivided 1380/1440 restricted mineral interest in the NW/4 NE/4 (Less & except the Springer: Morrow Formation attributable to the Newell 1-31 well)	31	10N	9W	40.000	38.333	Caddo
110	804	M 384	Winhur	An undivided 1728/3840 restricted mineral interest in the E/2 SW/4; LOT 3 = NW/4 SW/4; LOT 4 = SW/4 SW/4 (Less & except the Springer: Morrow Formation attributable to the Newell 1-31 well)	31	10N	9W	164.900	74.205	Caddo
111	804	M 392-A	Sah-Hah-Nin	An undivided 5520/5760 restricted mineral interest in the NE/4 NW/4 (Less & except the Springer: Morrow Formation attributable to the Newell 1-31 well)	31	10N	9W	40.000	38.333	Caddo
112	804	737-A	Sunhin	S/2 SW/4	34	10N	9W	80.000	80.000	Caddo
113	804	M 737-B	Sunhin	Minerals only in S/2 N/2 SW/4	34	10N	9W	40.000	40.000	Caddo
114	804	M 737-C	Sunhin	Minerals only in N/2 N/2 SW/4	34	10N	9W	40.000	40.000	Caddo
115	804	M 331-B	Lucy Brown	An undivided 1626240/3456000 restricted mineral interest in the W/2 SW/4	35	10N	9W	80.000	37.644	Caddo
116	802	M 2049-A	Nohoco	An undivided 1/2 restricted mineral interest in the SE/4 SE/4 (Less & except the Springer and Noble Olson formations attributable to the Snavely #1-2, Hartshort Tract 42, Hartshorn Tract 43, Hartshorn 1, 3 and the Margaret #3,5 wells)	2	5N	10W	40.000	20.000	Caddo
117	802	2809	David Starr	LOT 3 = NE/4 NW/4; LOT 4 = NW/4 NW/4; S/2 NW/4	3	5N	10W	159.400	159.400	Caddo
118	802	2815-A	Tom Little Chief	SE/4 SE/4 SE/4 NE/4	3	5N	10W	2.500	2.500	Caddo
119	802	2815-C	Tom Little Chief	LOT 1 = E/2 N/2 S/2 N/2 NE/4; NE/4 SE/4 NE/4; NE/4 SE/4 SE/4 NE/4; NW/4 SE/4 NE/4; NW/4 SE/4 SE/4 NE/4; SW/4 NE/4; SW/4 SE/4 NE/4; SW/4 SE/4 SE/4 NE/4; LOT 2 = W/2 N/2 S/2 N/2 NE/4; M&B: SOUTH 1/3 OF LOT 1. SOUTH 1/3 OF LOT 2	3	5N	10W	106.400	106.400	Caddo
120	802	2815-D	Tom Little Chief	LOT 2 = NW/4 NE/4; M&B: a tract of land in lot 2 (NWNE) described as: comm. At NE/C of sec; T.N89°54' 40" W, 1320'; to POB; T.N89°54'40"W,1320'; T. S0°08' 50" E, 759.12'; T.N89°56' 21"E1320'; T.N0°10' 00"W, 755.70' to POB, less a .9375 ac. tract described as: 82.5' south of NW/C of lot 2 th E247.5"; th S. 247.5'; th W. 165'; th N. 247.5 to POB (cont. .937 ac.)	3	5N	10W	23.230	23.230	Caddo

121	802	2815-E	Tom Little Chief	LOT 1 = NE/4 NE/4; LOT 2 = NW/4 NE/4; M&B: POB NE/C OF SEC; T.N89° 54' 40" W , 1320'; T.S0°10' 00"E, 755.7'; T.S89° 56' 21"W, 1320.25'; T.S0° 08' 50"E, 108.45'; T.N89° 55' 03"E, 2640.56'; T.N0° 11' 10"W , 859.7' T. TO POB	3	5N	10W	29.330	29.330	Caddo
122	802	M 2815-B	Tom Little Chief	Minerals only in Lot 2 = NW/4 NE/4; M&B: a tract of land in lot 2 (NWNE) described as: 82.5' south of NW/C of Lot 2; thence east 165'; thence south 247.5'; thence west 165'; thence north 247.5' to POB	3	5N	10W	0.937	0.937	Caddo
123	802	3209	Susie Tahzemahahche	SE/4	3	5N	10W	160.000	160.000	Caddo
124	802	M 2189	Mattie Kaulay	Minerals only in E/2 SW/4; LOT 6 = NW/4 SW/4; LOT 7 = SW/4 SW/4	6	5N	10W	157.630	157.630	Caddo
125	802	2190-A	Julia Kauley	E/2 NW/4	7	5N	10W	80.000	80.000	Caddo
126	803	M 76	Theodore Domeah	An undivided 1/2 restricted mineral interest in the S/2 NE/4	7	5N	10W	80.000	40.000	Caddo
127	802	2813	Evelyn Komardley	NE/4 SW/4; NW/4 SW/4	10	5N	10W	80.000	80.000	Caddo
128	802	M 2813-A	Evelyn Komardley	Minerals only in SE/4 SW/4; SW/4 SW/4	10	5N	10W	80.000	80.000	Caddo
129	802	2818	Edgar Naunie	SW/4	14	5N	10W	160.000	160.000	Caddo
130	802	2800	Jonas Tutstsisah	NE/4	15	5N	10W	160.000	160.000	Caddo
131	802	M1616	Nah-Nah-Vita	Undivided 30/72 mineral interest only in NE/4	19	5N	10W	160.000	66.667	Caddo
132	802	2766-A	Spencer Kostzuta	N/2 NE/4 SE/4; N/2 SE/4 NE/4 SE/4; N/2 SE/4 SE/4 NE/4 SE/4; NW/4 SE/4; SW/4 NE/4 SE/4; SW/4 SE/4 NE/4 SE/4	20	5N	10W	78.750	78.750	Caddo
133	802	2766-B	Spencer Kostzuta	E/2 E/2 SE/4 SW/4 SW/4 SE/4; N/2 SW/4 SE/4; N/2 SW/4 SW/4 SE/4; SE/4 SE/4; SE/4 SW/4 SE/4; SW/4 SW/4 SW/4 SE/4; W/2 W/2 SE/4 SW/4 SW/4 SE/4	20	5N	10W	78.750	78.750	Caddo
134	802	2766-D	Spencer Kostzuta	S/2 SE/4 SE/4 NE/4 SE/4	20	5N	10W	1.250	1.250	Caddo
135	802	2767-A	Eva Too-Ah-Nip-Ah	N/2 NE/4 NE/4 SE/4 NE/4	20	5N	10W	1.250	1.250	Caddo
136	802	M2767-B	Eva Too-Ah-Nip-Ah	Minerals only in E/2 NW/4 NW/4 NW/4 NE/4 NE/4, NE/4 SW/4 NW/4 NW/4 NE/4 NE/4, NW/4 SE/4 NW/4 NW/4 NE/4 NE/4 & W/2 NE/4 NW/4 NW/4 NE/4 NE/4	20	5N	10W	0.938	0.938	Caddo
137	802	M2767-C	Too-Ah-Nip-Ah	Minerals only in E/2 NW/4 NE/4 NW/4 NE/4 NE/4, NE/4 SW/4 NE/4 NW/4 NE/4 NE/4, NW/4 SE/4 NE/4 NW/4 NE/4 NE/4 & W/2 NE/4 NE/4 NW/4 NE/4 NE/4	20	5N	10W	0.938	0.938	Caddo
138	802	M2767-D	Too-Ah-Nip-Ah	Minerals only in E/2 NE/4 NW/4 NW/4 NE/4 NE/4, NE/4 SE/4 NW/4 NW/4 NE/4 NE/4, NW/4 SW/4 NE/4 NW/4 NE/4 NE/4 & W/2 NW/4 NE/4 NW/4 NE/4 NE/4	20	5N	10W	0.938	0.938	Caddo
139	802	2767-E	Too-Ah-Nip-Ah	NW/4 NE/4	20	5N	10W	40.000	40.000	Caddo
140	802	2767-F	Too-Ah-Nip-Ah	E/2 E/2 NE/4 NW/4 NE/4 NE/4; NE/4 NE/4 NE/4; S/2 NE/4 NE/4; S/2 NW/4 NE/4 NE/4; S/2 SE/4 NW/4 NW/4 NE/4 NE/4; S/2 SW/4 NE/4 NW/4 NE/4 NE/4; SE/4 SW/4 NW/4 NW/4 NE/4 NE/4; SW/4 SE/4 NE/4 NW/4 NE/4 NE/4; LOT 99 = W/2 W/2 NW/4 NW/4 NE/4 NE/4	20	5N	10W	37.190	37.190	Caddo
141	802	2767-G	Too-Ah-Nip-Ah	SW/4 NE/4	20	5N	10W	40.000	40.000	Caddo

142	802	2767-H	Too-Ah-Nip-Ah	S/2 NE/4 NE/4 SE/4 NE/4, SE/4 NE/4 SE/4 NE/4, SE/4 SE/4 NE/4, W/2 NE/4 SE/4 NE/4, W/2 SE/4 NE/4	20	5N	10W	38.750	38.750	Caddo
143	802	1599-B	Lena Ne-Ve-Qua-Ya	NE/4 NW/4	20	5N	10W	40.000	40.000	Caddo
144	802	M 2065-C	Bernice Looking Glass	Minerals only in a metes and bounds tract described as: beginning where the north line of the SE/4 intersects at the west side of 3rd St. in Cyril, Oklahoma; thence South 100'; thence West 145'; thence North 100'; thence East 145' to POB	24	5N	10W	0.330	0.330	Caddo
145	802	2938-A	Ina Mahseet	NW/4 NE/4	26	5N	10W	40.000	40.000	Caddo
146	802	2938-C	Ina Mahseet	SW/4 NE/4	26	5N	10W	40.000	40.000	Caddo
147	802	M2763	Blanche Sapcut	Undivided 199584/249480 minerals only in the SW/4	28	5N	10W	160.000	128.000	Caddo
148	802	1607	Suanny	E/2 SW/4, Lot 3 (NW/4 SW/4) & Lot 4 (SW/4 SW/4)	7	6N	10W	157.600	157.600	Caddo
149	802	388-B	Pewenofkit	SW/4 SE/4	8	6N	10W	40.000	40.000	Caddo
150	802	388-C	Pewenofkit	SE/4 SE/4	8	6N	10W	40.000	40.000	Caddo
151	802	M389-A	Chewathta	Undivided 1/2 mineral interest only in E/2 NW/2 SW/4, E/2 W/2 NW/4 SW/4, N/2 S/2 NW/4 SW/4 NW/4 SW/4, N/2 SW/4 NW/4 NW/4 SW/4, NW/4 NW/4 NW/4 SW/4, S/2 N/2 SW/4 SW/4 NW/4 SW/4 & SW/4 SW/4	8	6N	10W	75.000	37.500	Caddo
152	802	389-B	Che-Wath-Ta	SE/4 SW/4	8	6N	10W	40.000	40.000	Caddo
153	802	M389-C	Che-Wath-Ta	Undivided 1/2 mineral interest only in NE/4 SW/4	8	6N	10W	40.000	20.000	Caddo
154	802	389-D	Che-Wath-Ta	N/2 NW/4 SW/4 NW/4 SW/4	8	6N	10W	1.250	1.250	Caddo
155	802	389-E	Che-Wath-Ta	S/2 SW/4 NW/4 NW/4 SW/4	8	6N	10W	1.250	1.250	Caddo
156	802	389-F	Che-Wath-Ta	S/2 SW/4 SW/4 NW/4 SW/4	8	6N	10W	1.250	1.250	Caddo
157	802	4006	Hightsoup Monetathchi	NE/4	8	6N	10W	160.000	160.000	Caddo
158	802	390	Mattie Pewenofkit	Lot 99=NE/4, described as Metes and Bounds: NE/4 less 146.40 acres in two tracts described as: (1) Beginning @ the SE/c of NE/4 Thence North 30.16 chains to a point on the ROW of the CRI&P railway; Thence Southwesterly along the ROW 49.38 chains; Thence East 39.10 chains to POB and (2) less all land north of the CRI&P railroad	17	6N	10W	13.600	13.600	Caddo
159	802	M2213-B	Koahpemah	Mineral interest only in NE/4 SW/4 (Less & except the Middle Medrano Formation attributable to the No. 1-18 Barbara well)	18	6N	10W	40.000	40.000	Caddo
160	802	2213-D	Koahpemah	Lot 3 (NW/4 SW/4) (Less & except the Middle Medrano Formation attributable to the No. 1-18 Barbara well)	18	6N	10W	38.540	38.540	Caddo
161	802	2213-G	Koahpemah	Lot 3 (NW/4 SW/4), described as Metes and Bounds: 1.25 acres in Lot 3 (NWSW) described as: Beginning 990' South of NW/c of Lot3; Thence East 330'; Thence S 165'; Thence West 330'; Thence North 165' to POB (Less & except the Middle Medrano Formation attributable to the No. 1-18 Barbara well)	18	6N	10W	1.250	1.250	Caddo

162	802	M178	Mahkenit	Undivided 1/2 mineral interest only in E/2 NW/4, Lot 1 (NW/4 NW/4) & Lot 2 (SW/4 NW/4)	18	6N	10W	157.450	78.725	Caddo
163	802	M 161	Kosechata	Minerals only in 'NE/4	18	6N	10W	160.000	160.000	Caddo
164	802	M279-D	Odletahl	Mineral interest only in E/2 NW/4 NW/4 NE/4, E/2 SW/4 NW/4 NW/4 NE/4 & NW/4 NW/4 NW/4 NE/4	29	6N	10W	8.750	8.750	Caddo
165	802	279-G	Odletahl	W/2 SW/4 NW/4 NW/4 NE/4	29	6N	10W	1.250	1.250	Caddo
166	802	1879-A	Domebo	SW/4 SW/4 SE/4 (Less & except the Cunningham, Lower Primrose & Upper Primrose Formations attributable to the No. 1-29 Kiowa BIA well)	29	6N	10W	10.000	10.000	Caddo
167	802	M1879-B	Domebo	Mineral interest only in E/2 SE/4, N/2 SW/4 SE/4, NW/4 SE/4 & SE/4 SW/4 SE/4 (Less & except the Cunningham, Lower Primrose & Upper Primrose Formations attributable to the No. 1-29 Kiowa BIA well)	29	6N	10W	150.000	150.000	Caddo
168	802	M1880	Sahnamah	Mineral interest only in NE/4 SW/4 & W/2 SW/4 (Less & except the Cisco & Hoxbar Formations attributable to the No. 1-29 Dream Team well and the Cunningham, Lower Primrose & Upper Primrose Formations attributable to the No. 1-29 Kiowa BIA well)	29	6N	10W	120.000	120.000	Caddo
169	802	M1880-A	Sahnamah	Mineral interest only in N/2 SE/4 SE/4 SW/4, N/2 SE/4 SW/4, SE/4 SE/4 SE/4 SW/4, SW/4 SE/4 SW/4 & W/2 SW/4 SE/4 SE/4 SW/4 (Less & except the Cisco & Hoxbar Formations attributable to the No. 1-29 Dream Team well and the Cunningham, Lower Primrose & Upper Primrose Formations attributable to the No. 1-29 Kiowa BIA well)	29	6N	10W	38.750	38.750	Caddo
170	802	1880-B	Sahnamah	E/2 SW/4 SE/4 SE/4 SW/4 (Less & except the Cisco & Hoxbar Formations attributable to the Dream Team No. 1-29 well and the Cunningham, Lower Primrose & Upper Primrose Formations attributable to the No. 1-29 Kiowa BIA well)	29	6N	10W	1.250	1.250	Caddo
171	802	118-B	Yeagtaupt	NE/4 NE/4 (Less & except the Springer Formation attributable to the No. 1-32 Phariss well)	32	6N	10W	40.000	40.000	Caddo
172	802	118-D	Yeagtaupt	S/2 NW/4 NE/4 (Less & except the Springer Formation attributable to the No. 1-32 Phariss well)	32	6N	10W	20.000	20.000	Caddo
173	802	118-E	Yeagtaupt	S/2 N/2 NW/4 NE/4 (Less & except the Springer Formation attributable to the No. 1-32 Phariss well)	32	6N	10W	10.000	10.000	Caddo
174	802	118-F	Yeagtaupt	N/2 N/2 NW/4 NE/4 (Less & except the Springer Formation attributable to the No. 1-32 Phariss well)	32	6N	10W	10.000	10.000	Caddo
175	802	2062	Lizzie Watchmamsookewat	An undivided 10977120/11975040 restricted mineral interest in the SW/4 (Less & except the Springer Formation attributable to the No. 1-32 Phariss well)	32	6N	10W	160.000	146.667	Caddo
176	804	365-B	Darcharsunahdekos	NE/4 NW/4	1	7N	10W	40.000	40.000	Caddo
177	804	365-C	Darcharsunahdekos	SE/4 NW/4	1	7N	10W	40.000	40.000	Caddo

178	804	365-E	Darcharsunahdekos	NE/4 SW/4 NW/4	1	7N	10W	10.000	10.000	Caddo
179	804	367-B	Willie Everett	NE/4 SE/4; SE/4 SE/4	1	7N	10W	80.000	80.000	Caddo
180	804	512-A	Thomas Niastor	An undivided 540/648 restricted mineral interest in the E/2 NE/4 SW/4; E/2 W/2 NE/4 SW/4; E/2 W/2 W/2 NE/4 SW/4	2	7N	10W	35.000	29.167	Caddo
181	804	512-H	Thomas Niastor	E/2 NW/4 NW/4 NE/4 NE/4 SE/4; NE/4 NW/4 NE/4 NE/4 SE/4	3	7N	10W	0.937	0.937	Caddo
182	804	M 525	Hugh Roberts	An undivided 13500/28800 restricted mineral interest in the E/2 NW/4; Lot 1 = NW/4 NW/4; Lot 2 = SW/4 NW/4	7	7N	10W	154.660	72.497	Caddo
183	804	M 618-I	Louis Be-Do-Ko	Minerals only in S/2 SE/4 NE/4 SE/4 SE/4	7	7N	10W	1.250	1.250	Caddo
184	804	480	Carrie Pickard	E/2 NW/4	12	7N	10W	80.000	80.000	Caddo
185	804	TR 1	Tribal Reserved	LOT 1 = NW/4 NW/4	14	7N	10W	7.250	7.250	Caddo
186	804	M 794-E	Albert Edwards	An undivided 1/2 restricted mineral interest in the NW/4 NW/4	17	7N	10W	40.000	20.000	Caddo
187	804	621-B	Beatrice Hilton	N/2 SW/4 NE/4 SE/4 NE/4	18	7N	10W	1.250	1.250	Caddo
188	802	307-C	Paul Tsait-Kope-Ta	M&B: BEGINNING AT A POINT 573' NORTH OF THE NE/C OF THE SE/4 SE/4 SW/4 OF SEC, TH 325' NORTH; TH 134' WEST, TH 325' SOUTH; TH 134' EAST TO THE POB	21	7N	10W	1.000	1.000	Caddo
189	802	M 635	Clara Ahpeahstone	An undivided 1/2 restricted mineral interest in the NW/4 SW/4; SW/4 SW/4	25	7N	10W	80.000	40.000	Caddo
190	802	M 635-A	Clara Ahpeahstone	An undivided 1/2 restricted mineral interest in the SE/4 SW/4	25	7N	10W	40.000	20.000	Caddo
191	802	1821-F	Frank Bosin	W/2 SW/4 SW/4 SE/4 SW/4	28	7N	10W	1.250	1.250	Caddo
192	802	M 1821-I	Frank Bosin	Minerals only in W/2 NW/4 NE/4 NW/4 SW/4	28	7N	10W	1.250	1.250	Caddo
193	804	160-B	Hid Ace Shiddy Ace	An undivided 5/6 restricted mineral interest in LOT 3 = NE/4 NW/4; LOT 4 = NW/4 NW/4; M&B: less 1.25 acs (tract T160-H) now containing 38.83 acres	4	8N	10W	79.220	66.017	Caddo
194	804	M 162-I	Katie May	E/2 SE/4 SW/4 SW/4 SE/4; W/2 SW/4 SE/4 SW/4 SE/4	4	8N	10W	2.500	2.500	Caddo
195	804	M 250-C	He-Dates-Char-A-Dis Kah-De-Wah	Minerals only in NW/4 NW/4 NE/4 NE/4; E/2 NW/4 NE/4 NE/4; S/2 NE/4 NE/4; N/2 SE/4 NE/4; W/2 NW/4 NE/4 NE/4 NE/4; SW/4 NE/4 NE/4 NE/4; S/2 NE/4 NE/4 NE/4; S/2 NE/4 NE/4 NE/4 NE/4 Less .998 acs M&B	9	8N	10W	54.002	54.002	Caddo
196	804	250-E	He-Dates-Char-A-Dis Kah-De-Wah	SW/4 SW/4 NW/4 NE/4 NE/4	9	8N	10W	0.625	0.625	Caddo
197	804	M 250-F	He-Dates-Char-A-Dis Kah-De-Wah	N/2 NE/4 NE/4 NE/4 NE/4	9	8N	10W	1.250	1.250	Caddo
198	804	250-G	He-Dates-Char-A-Dis Kah-De-Wah	E/2 NW/4 NE/4 NE/4 NE/4	9	8N	10W	1.250	1.250	Caddo
199	804	250-H	He-Dates-Char-A-Dis Kah-De-Wah	NE/4 SW/4 NW/4 NE/4 NE/4	9	8N	10W	0.625	0.625	Caddo

200	804	M 250-I	He-dates-char-a-dis Kah-de-wah	Minerals only in NW/4 SW/4 NW/4 NE/4 NE/4, SE/4 SW/4 NW/4 NE/4 NE/4	9	8N	10W	1.250	1.250	Caddo
201	804	M 349	Edgar Hendrix	See last page of sale notice for legal description	9	8N	10W	83.450	41.725	Caddo
202	804	349-D	Edgar Hendrix	E/2 E/2 SE/4 NW/4	9	8N	10W	10.000	10.000	Caddo
203	804	349-E	Edgar Hendrix	Metes and bounds in a tract of land in the SENW desc as beg 330' W SE/C NW/4; TH N 1320'; TH W 118.71'; TH S 250'; TH W 268.79' to East ROW LN of US 281; TH southeasterly along E/2 ROW LN to point of intersection with south ln of NW/4; TH E 83' to POB	9	8N	10W	5.850	5.850	Caddo
204	804	M 349-G	Edgar Hendrix	Minerals only in a tract of land in the NWNW described as BAP on the North line of section 9-8N-10W, IM 1,645' west of the quarter corner between section 4 & 9; TH S26deg2'40"E/2 740.1'; TH W646'; TH N27deg32'32"W 750'; TH E along the north line of said section 9, 667.29' to the POB	9	8N	10W	10.000	10.000	Caddo
205	804	351	Norman Hendrix	E/2 NW/4 NW/4 SW/4; E/2 NW/4 SW/4; N/2 SW/4 NW/4 NW/4 SW/4; S/2 NW/4 NW/4 NW/4 SW/4; SW/4 NW/4 SW/4	10	8N	10W	37.500	37.500	Caddo
206	804	351-C	Norman Hendrix	N/2 NE/4 NE/4 SW/4	10	8N	10W	5.000	5.000	Caddo
207	804	351-D	Norman Hendrix	S/2 SW/4 NW/4 NW/4 SW/4	10	8N	10W	1.250	1.250	Caddo
208	804	M 351-E	Norman Hendrix	N/2 NW/4 NW/4 NW/4 SW/4	10	8N	10W	1.250	1.250	Caddo
209	804	508	Dan Smith	E/2 NW/4; E/2 NW/4 NW/4; E/2 SW/4 NW/4; E/2 SW/4 NW/4 NW/4; E/2 SW/4 SW/4 NW/4; NW/4 NW/4 NW/4 NW/4; NW/4 SW/4 NW/4; S/2 SE/4 NW/4 NW/4 NW/4; SW/4 SW/4 NW/4 NW/4; SW/4 SW/4 SW/4 NW/4	10	8N	10W	148.750	148.750	Caddo
210	804	508-A	Dan Smith	NW/4 SW/4 NW/4 NW/4	10	8N	10W	2.500	2.500	Caddo
211	804	508-B	Dan Smith	N/2 SE/4 NW/4 NW/4 NW/4	10	8N	10W	1.250	1.250	Caddo
212	804	508-D	Dan Smith	S/2 SW/4 NW/4 NW/4 NW/4	10	8N	10W	1.250	1.250	Caddo
213	804	508-E	Dan Smith	W/2 NE/4 NW/4 NW/4 NW/4	10	8N	10W	1.250	1.250	Caddo
214	804	M 508-F	Dan Smith	Minerals only in N/2 SW/4 NW/4 NW/4 NW/4	10	8N	10W	1.250	1.250	Caddo
215	804	M 508-H	Dan Smith	Minerals only in NW/4 SW/4 SW/4 NW/4	10	8N	10W	2.500	2.500	Caddo
216	804	M 293	Herbert Ross	An undivided 1369163880/2743372800 restricted mineral interest in the E/2 SW/4	11	8N	10W	80.000	39.926	Caddo
217	804	354-A	Josephine Standing	An undivided 1/2 restricted mineral interest in LOT 99 = W/2 W/2 W/2 W/2 M&B: A TRACT OF LAND IN THE WWWW DESCRIBED AS: BEG AT NW/C OF SW/4 TH S 240'; TH E 165'; TH N 300' TO ROAD; TH NWSTRLY ALONG CURVE OF ROAD 179.23' TH S 130' M/L TO POB CONT 1.25 ACS M/L	11	8N	10W	1.250	0.625	Caddo

218	804	M 354	Josephine Standing	An undivided 232/288 restricted mineral interest in the S/2 NE/4 SW/4 SE/4 NW/4; SE/4 SE/4 NW/4; SE/4 SW/4 SE/4 NW/4; SW/4 SW/4; W/2 W/2 SE/4 NW/4; M&B described as the SWNW and NWSW combined less 3.125 acres described as beginning at the NW corner of the NW/4 SW/4, thence South 570'; thence East 165'; thence North 165'; thence East 165'; thence North 165'; thence West 165'; thence North 300' to Blacktop Road; thence along a northwesterly direction along curve in blacktop 179.23' m/l, to the north and south section line; thence South 130' to the POB, containing 76.875 acres, m/l	11	8N	10W	140.625	113.281	Caddo
219	804	M 354-D	Josephine Standing	An undivided 29/36 restricted mineral interest in the E/2 NW/4 SE/4 NW/4; N/2 NE/4 SW/4 SE/4 NW/4; NE/4 SE/4 NW/4	11	8N	10W	16.250	13.090	Caddo
220	804	M 295	Aconcordates Waco	An undivided 1/2 restricted mineral interest in the NW/4	14	8N	10W	160.000	80.000	Caddo
221	804	177	Frazier	E/2 SW/4	15	8N	10W	80.000	80.000	Caddo
222	804	279	Kei-Catis-Quo-Cuddy-An or Chester Warden	An undivided 966840/967680 restricted mineral interest in the S/2 SW/4	16	8N	10W	80.000	79.931	Caddo
223	804	280-B	Karwaddysardis	E/2 SE/4 SW/4 SE/4; N/2 SE/4; N/2 SW/4 SE/4; SE/4 SE/4	16	8N	10W	145.000	145.000	Caddo
224	804	449-C	Kahwiddis	NW/4 NE/4	16	8N	10W	40.000	40.000	Caddo
225	804	449-D	Kahwiddis	NE/4 NE/4	16	8N	10W	40.000	40.000	Caddo
226	804	449-F	Kahwiddis	E/2 NE/4 NW/4	16	8N	10W	20.000	20.000	Caddo
227	804	M 172	Thomas Collins Lane	Minerals only in SE/4 NE/4; SE/4 NW/4; SW/4 NE/4; SW/4 NW/4	16	8N	10W	160.000	160.000	Caddo
228	804	M 449-A	Kahwiddis	Minerals only in SW/4 NW/4 NW/4	16	8N	10W	10.000	10.000	Caddo
229	804	M 449-E	Kahwiddis	An undivided 1/2 restricted mineral interest in the N/2 NW/4 NW/4; SE/4 NW/4 NW/4	16	8N	10W	30.000	15.000	Caddo
230	804	M 449-G	Kahwiddis	Minerals only in S/2 SW/4 SW/4 NE/4 NW/4	16	8N	10W	1.250	1.250	Caddo
231	804	M 449-H	Kahwiddis	Minerals only in N/2 SW/4 NE/4 NW/4; N/2 SW/4 SW/4 NE/4 NW/4; NW/4 NE/4 NW/4; SE/4 SW/4 NE/4 NW/4	16	8N	10W	18.750	18.750	Caddo
232	804	M256-C	Chester Collins	Undivided 1/2 minerals only in NW/4 NE/4 (Less & except the Boatwright Sd. Formation attributable to the No. 1 Sechrist well)	19	8N	10W	40.000	20.000	Caddo
233	804	288-A	Kate Ross Stephens	N/2 NW/4	21	8N	10W	80.000	80.000	Caddo
234	804	289-A	Ida Ross	S/2 NW/4	21	8N	10W	80.000	80.000	Caddo
235	804	290-A	Edna M. Ross	N/2 N/2 NE/4; N/2 S/2 N/2 NE/4; S/2 S/2 NW/4 NE/4; S/2 SE/4 NE/4 NE/4; SW/4 SW/4 NE/4 NE/4	21	8N	10W	77.500	77.500	Caddo
236	804	290-C	Edna M. Ross	SE/4 SW/4 NE/4 NE/4	21	8N	10W	2.500	2.500	Caddo
237	804	292-B	Oscar Stephens Ross	NW/4 NW/4 NE/4 SE/4; NW/4 SE/4; S/2 N/2 NE/4 SE/4; S/2 NE/4 SE/4; W/2 NE/4 NW/4 NE/4 SE/4	21	8N	10W	73.750	73.750	Caddo
238	804	M 292-A	Oscar Stephens Ross	An undivided 1/2 restricted mineral interest S/2 SE/4	21	8N	10W	80.000	40.000	Caddo



239	804	287	Hortie Stephens	Undivided 15011640/15240960 restricted interest in S/2 SE/4 and metes & bounds in SE/4 SW/4 less 1.01 acs described as: beginning at the SW corner of the SE/4 SW/4; thence north 27 rods; thence east 6 rods; thence south 27 rods; thence west 6 rods to POB	22	8N	10W	118.990	117.200	Caddo
240	804	287-A	Hortie Stephens	Undivided 2460868200/2514758400 restricted interest in SW/4 SW/4	22	8N	10W	40.000	39.128	Caddo
241	804	M 287-B	Hortie Stephens	An undivied 1/2 mineral interest in LOT 99 = SE/4 SW/4; M&B: DESC AS EG AT THE SWC OF SESW; TH NORTH 27 RODS; TH EAST 6 RODS; TH SOUTH 27 RODS; TH WEST 6 RODS TO POB	22	8N	10W	1.010	0.505	Caddo
242	804	M 294	Dick Wacoe	MINERALS ONLY IN N/2 SE/4; M&B in NSW LESS 65.32 ACRES DESCRIBED AS BEG AT THE 1/4 SECTION CORNER BETWEEN SECTIONS 21 & 22 VARYING 10DEG45' E TO RUN EAST ON THE 1/4 SEC LINE 1847' TO THE WEST LINE OF THE RAILROAD ROW; TH SOUTH 25DEG25' EAST ALONG THE SAID ROW LINE 1450' TO THE 1/8 SECTION LINE; THENCE WEST ALONG THE 1/8 SECTION LINE 2484' TO THE 1/8 SECTION CORNER; THENCE NORTH ALONG SAID SECTION LINE 1314' TO THE POB, LEAVING A TOTAL OF 14.68 ACRES, M/L	22	8N	10W	94.680	94.680	Caddo
243	804	294-A	Dick Wacoe	Metes and bounds described as beginning at the 1/4 section corner between sections 21 & 22 varying 10°45' east to run east on the 1/4 section line 1847' to the west line of the railroad right of way; thence south 25°25' east along the said right of way line 1450' to the 1/8 section line; thence west along the 1/8 section line, 2484' to the 1/8 section corner; thence north along said section line 1314' to the POB	22	8N	10W	65.320	65.320	Caddo
244	804	M 352-A	Alfred Standing	Undivided 88/256 minerals only in E/2 NW/4 NE/4; E/2 W/2 NW/4 NE/4; N/2 NE/4 NE/4; N/2 NE/4 SE/4 NE/4 NE/4; N/2 S/2 NE/4 SE/4 NE/4 NE/4; S/2 S/2 SE/4 SE/4 NE/4 NE/4; SW/4 NE/4 NE/4; W/2 SE/4 NE/4 NE/4	22	8N	10W	67.500	23.203	Caddo
245	804	M352-B	Alfred Standing	Undivided 9660/20160 minerals only in E/2 E/2 E/2 NE/4 NW/4; M&B: 2 ACRES DESC AS BEG AT THE NEC OF THE WNWNE TH WEST 176'; TH SOUTH 495'; TH EAST 176'; TH NORTH 495' TO POB	22	8N	10W	13.000	6.229	Caddo
246	804	352-E	Alfred Standing	N/2 S/2 SE/4 SE/4 NE/4 NE/4; N/2 SE/4 SE/4 NE/4 NE/4; S/2 S/2 NE/4 SE/4 NE/4 NE/4	22	8N	10W	2.500	2.500	Caddo

247	804	353	Hattie Standing	E/2 NW/4 NE/4 SW/4 NE/4; N/2 NW/4 SE/4 NE/4; NE/4 NE/4 SW/4 NE/4; NW/4 NE/4 SE/4 NE/4; NW/4 NW/4 SW/4 NE/4; S/2 N/2 S/2 NE/4; S/2 S/2 NE/4; W/2 NE/4 NE/4 SE/4 NE/4; W/2 NE/4 NW/4 SW/4 NE/4; M&B: S/2 NW/4 less & except a tract of land described as beginning at the quarter section corner between Sec. 21 and 22, T8N-R10W, 1M; th East on the quarter sec. line 1847' to the West line of the CRI&P RR/RW; th in a nwly direction to the 1/8 sec. line along the West line of said RW; th West along the 1/8 sec. line 1210' to the sec. line between Sec. 21 and 22; th South 1320' along said sec. line to the POB, containing 46.31 acs, m/l, leaving after said exception a total of 33.69 acs, m/l	22	8N	10W	109.940	109.940	Caddo
248	804	353-B	Hattie Standing	E/2 NE/4 NW/4 SW/4 NE/4; W/2 NW/4 NE/4 SW/4 NE/4	22	8N	10W	2.500	2.500	Caddo
249	804	353-C	Hattie Standing	E/2 NE/4 NE/4 SE/4 NE/4	22	8N	10W	1.250	1.250	Caddo
250	804	659	Walter Lamar	E/2 NW/4 NW/4; E/2 SW/4 NW/4 NW/4; N/2 NW/4; NW/4 NW/4 NW/4; S/2 NW/4 SW/4 NW/4 NW/4; SW/4 NW/4; SW/4 SW/4 NW/4 NW/4	23	8N	10W	158.750	158.750	Caddo
251	804	659-A	Walter Lamar	N/2 NW/4 SW/4 NW/4 NW/4	23	8N	10W	1.250	1.250	Caddo
252	804	M 663	Pearl Stevens Lamar	Minerals only in SW/4	23	8N	10W	160.000	160.000	Caddo
253	804	405	Bertha Grace	E/2 E/2 SW/4 SE/4 SW/4 SE/4; E/2 SE/4; E/2 SE/4 SW/4 SE/4; N/2 SW/4 SE/4; NW/4 SE/4; NW/4 SE/4 SW/4 SE/4; SW/4 SW/4 SE/4; W/2 W/2 SW/4 SE/4 SW/4 SE/4	32	8N	10W	158.750	158.750	Caddo
254	804	405-A	Bertha Grace	E/2 W/2 SW/4 SE/4 SW/4 SE/4; W/2 E/2 SW/4 SE/4 SW/4 SE/4	32	8N	10W	1.250	1.250	Caddo
255	804	M 397	Kaw-Ka-As-To-As or Stanley Punley	An undivided 5/6 restricted mineral interest in the NE/4	32	8N	10W	160.000	133.333	Caddo
256	804	M 399-A	Sophie Phifer	An undivided 1/2 restricted mineral interest in the W/2 SW/4; W/2 W/2 W/2 E/2 SW/4	32	8N	10W	90.000	45.000	Caddo
257	804	M 399-B	Sophie Phifer	An undivided 1/2 restricted mineral interest in the E/2 E/2 SW/4; E/2 W/2 E/2 SW/4; E/2 W/2 W/2 E/2 SW/4	32	8N	10W	70.000	35.000	Caddo
258	804	M 403	Harden B. Grace	An undivided 8/18 restricted mineral interest in the NW/4	32	8N	10W	160.000	71.111	Caddo
259	804	M636-A	Mrs. Spybuck	Minerals only in N/2 SW/4 NW/4; N/2 SW/4 SW/4 NW/4; N/2 SW/4 SW/4 SW/4 NW/4; SE/4 SW/4 NW/4; SE/4 SW/4 SW/4 NW/4	2	9N	10W	38.750	38.750	Caddo
260	804	636-B	Mrs. Spybuck	LOT 4 = NW/4 NW/4	2	9N	10W	39.860	39.860	Caddo
261	804	636-D	Mrs. Spybuck	S/2 SW/4 SW/4 SW/4 NW/4	2	9N	10W	1.250	1.250	Caddo
262	804	M639-A	Pauline Spybuck	An undivided 3/4 restricted mineral interest in the W/2 W/2 SE/4	2	9N	10W	40.000	30.000	Caddo

263	804	637	Sarah Spybuck	BAP 371.25' N & 247.5WOF SE/C of NE/4; TH W 165'; TH N247.5'; TH E165'; TH S247.5' TO POB; THSHT/W ESMFOR INGRE/EGRE PURPSE DESC BEG 640' N OF SE/C OF NE/4; TH W247.5'; TH S21/25'; TH W20'; TH N41/25'; TH E267.5'; TH S20' TO POB	3	9N	10W	0.937	0.937	Caddo
264	804	M 637-A	Sarah Spybuck (Ne-O-Dah)	An undivided 1/2 restricted mineral interest in the N/2 SE/4 NE/4; LOT 1 = NE/4 NE/4; LOT 2 = NW/4 NE/4; SW/4 NE/4	3	9N	10W	139.980	69.990	Caddo
265	804	T 1	Tribal	SE/4 SE/4	3	9N	10W	40.000	40.000	Caddo
266	804	147-A	Eliza Parton Guerin	LOT 3 = NW/4 SW/4; LOT 4 = SW/4 SW/4; W/2 W/2 E/2 SW/4; W/2 W/2 E/2 W/2 E/2 SW/4	7	9N	10W	101.150	101.150	Caddo
267	804	147-B	Eliza Parton Guerin	E/2 E/2 SW/4; E/2 E/2 W/2 E/2 SW/4; E/2 W/2 E/2 W/2 E/2 SW/4	7	9N	10W	55.000	55.000	Caddo
268	804	888	Tounwin	E/2 NW/4; Lot 1 = NW/4 NW/4; Lot 2 = SW/4 NW/4	7	9N	10W	156.050	156.050	Caddo
269	804	733	Jesse James	SW/4	8	9N	10W	160.000	160.000	Caddo
270	804	M 814	Thomas Moonlight	Minerals only in SE/4	10	9N	10W	160.000	160.000	Caddo
271	804	M 835	Joseph Weller	An undivided 1/2 restricted mineral interest in the SW/4	10	9N	10W	160.000	80.000	Caddo
272	804	686	Joe Highni	An undivided 56/60 restricted mineral interest in the SE/4	11	9N	10W	160.000	149.333	Caddo
273	804	687	Fannie Brown	An undivided 56/60 restricted mineral interest in the NE/4	11	9N	10W	160.000	149.333	Caddo
274	804	M 691	Albert Shaw	An undivided 5/12 restricted mineral interest in the NE/4	14	9N	10W	160.000	66.667	Caddo
275	804	828	John /Doshinko/ Kelly	SW/4	15	9N	10W	160.000	160.000	Caddo
276	804	832-A	Squirrel	N/2 NW/4	15	9N	10W	80.000	80.000	Caddo
277	804	833-B	Lucy Beaver	E/2 E/2 W/2 NE/4 E/2 NE/4; E/2 W/2 E/2 W/2 NE/4	16	9N	10W	110.000	110.000	Caddo
278	804	M 227	Polly Diamond	Minerals only in SW/4	16	9N	10W	160.000	160.000	Caddo
279	804	M 261	Thomas Keys	An undivided 462/1008 restricted mineral interest in the NW/4	17	9N	10W	160.000	73.333	Caddo
280	804	146-A	George Parton	LOT 1 = NW/4 NW/4; LOT 2 = SW/4 NW/4; W/2 W/2 E/2 NW/4; W/2 W/2 E/2 W/2 E/2 NW/4	18	9N	10W	101.200	101.200	Caddo
281	804	148	Harrison Guerin	NW/4 NE/4; SW/4 NE/4	18	9N	10W	80.000	80.000	Caddo
282	804	226	Lola Edwards Diamond	An undivided 2100/2160 restricted interest in the SE/4	18	9N	10W	160.000	155.556	Caddo
283	804	134-A	Nellie Dunlap	SE/4 SE/4	19	9N	10W	40.000	40.000	Caddo
284	804	134-B	Nellie Dunlap	N/2 NW/4 SE/4; NE/4 SE/4	19	9N	10W	60.000	60.000	Caddo
285	804	134-C	Nellie Dunlap	S/2 NW/4 SE/4	19	9N	10W	20.000	20.000	Caddo
286	804	134-D	Nellie Dunlap	N/2 SW/4 SE/4	19	9N	10W	20.000	20.000	Caddo
287	804	134-E	Nellie Dunlap	S/2 SW/4 SE/4	19	9N	10W	20.000	20.000	Caddo
288	804	643	Samuel Chowunitsse	N/2 NW/4; N/2 SW/4 NW/4; N/2 SW/4 SW/4 NW/4; SE/4 NW/4; SE/4 SW/4 NW/4	21	9N	10W	155.000	155.000	Caddo
289	804	644-B	Eva Longhorn	An undivided 1/2 restricted interest in the W/2 NW/4 NE/4	21	9N	10W	20.000	10.000	Caddo
290	804	777	Grant Williams	An undivided 2910703488/3200601600 restricted interest in the SW/4	21	9N	10W	160.000	145.506	Caddo
291	804	M 644	Eva Long Horn	An undivided 1/2 restricted mineral interest in the E/2 NE/4	21	9N	10W	80.000	40.000	Caddo

292	804	M 644-A	Eva Long Horn	An undivided 1/2 restricted mineral interest in the E/2 NW/4 NE/4; SW/4 NE/4	21	9N	10W	60.000	30.000	Caddo
293	804	640-B	Chow Un Its Se	E/2 NE/4	22	9N	10W	80.000	80.000	Caddo
294	804	645	Otto Chowunitsse	SE/4	22	9N	10W	160.000	160.000	Caddo
295	804	M 2006	Matthew Longhorn	An undivided 1/2 restricted mineral interest in the E/2 NW/4; SW/4 NW/4	23	9N	10W	120.000	60.000	Caddo
296	804	476	Kiowa	An undivided 19740/20160 restricted mineral interest in the SW/4	27	9N	10W	160.000	156.667	Caddo
297	804	M 418	Kihkih	An undivided 1/2 restricted mineral interest in the E/2 NW/4	28	9N	10W	80.000	40.000	Caddo
298	804	138	Leo Caruth	SE/4	29	9N	10W	160.000	160.000	Caddo
299	804	M 141	Jay Johnson	An undivided 1/4 restricted mineral interest in the NE/4 SW/4; LOT 3 = NW/4 SW/4; SE/4 SW/4; LOT 4 = SW/4 SW/4	30	9N	10W	158.750	39.688	Caddo
300	804	M 853	Willie Hendrix	An undivided 1/2 restricted mineral interest in the E/2 SW/4; LOT 3 = NW/4 SW/4; LOT 4 = SW/4 SW/4	19	10N	10W	151.750	75.875	Caddo
301	804	817-B	Chaotse	An undivided 32004/34020 restricted interest in the SW/4 NW/4; W/2 SE/4 NW/4 (Less & except the Marchand Formation attributable to the Gertie 1-21 well)	21	10N	10W	60.000	56.444	Caddo
302	804	M 823	Be Ar No	An undivided 1275540/1360800 restricted mineral interest in the SE/4	21	10N	10W	160.000	149.975	Caddo
303	804	M 822	Akohtaty	An undivided 1041465600/2090188800 restricted mineral interest in the SE/4	34	10N	10W	160.000	79.722	Caddo
304	804	M 884-D	Frank White Bead	Minerals only in W/2 W/2 NE/4 NW/4	23	11N	10W	10.000	10.000	Caddo
305	804	M 884-H	Frank White Bead	Minerals only in E/2 NE/4 NW/4	23	11N	10W	20.000	20.000	Caddo
306	802	M244-D	Joseph Hah-To-Go	Minerals only in N/2 N/2 NE/4 SE/4	1	5N	11W	10.000	10.000	Caddo
307	802	MT244-G	Joseph Hah-To-Go	Minerals only in W/2 E/2 E/2 W/2 E/2 SW/4, W/2 E/2 W/2 E/2 SW/4 SE/4, W/2 SW/4 SE/4 & W/2 W/2 E/2 SW/4 SE/4	1	5N	11W	32.500	32.500	Caddo
308	802	M290	Grace Two Hatchet	Undivided 120/300 mineral interest only in the E/2 SW/4	3	5N	11W	80.000	32.000	Caddo
309	803	M8-B	Dorothy Kawaykla	Minerals only in S/2 SW/4 SW/4 SW/4 SW/4	3	5N	11W	1.250	1.250	Caddo
310	803	M8-D	Dorothy Kawaykla	Minerals only in E/2 SW/4 SW/4 SW/4, N/2 NW/4 SW/4 SW/4 SW/4, N/2 SW/4 SW/4 & SE/4 SW/4 SW/4	3	5N	11W	36.250	36.250	Caddo
311	803	T8-C	Dorothy Kawaykla	N/2 SW/4 SW/4 SW/4 SW/4 & S/2 NW/4 SW/4 SW/4 SW/4	3	5N	11W	2.500	2.500	Caddo
312	802	585	Klinekole	E/2 SW/4	6	5N	11W	80.000	80.000	Caddo
313	802	M586	Dah-Tah-Hay	Undivided 12422025/24948000 mineral interest only in S/2 NE/4	6	5N	11W	80.000	39.833	Caddo
314	802	M931-B	Robert Tsotaddle	Minerals only in Lot 3=NE/4 NW/4, described as Metes and bounds: A 2.010 acre tract in NNENENW of Lot 3 in NENW Beg at a point 140'W of the NE/c of the NW/4 Thence S296' Thence W296' Thence N296' Thence E296' to POB	6	5N	11W	2.010	2.010	Caddo

315	802	587	Tah-Tseel-No-E	Lot 1=NW/4 NW/4 & Lot 2=SW/4 NW/4	7	5N	11W	77.730	77.730	Caddo
316	802	587-A	Tah-Tseel-No-E	NW/4 NE/4 NW/4, S/2 NE/4 NW/4, SE/4 NE/4 NE/4 NW/4, SE/4 NW/4, W/2 NE/4 NE/4 NE/4 NW/4 & W/2 NE/4 NE/4 NW/4	7	5N	11W	78.750	78.750	Caddo
317	802	587-B	Tah-Tseel-No-E	E/2 NE/4 NE/4 NE/4 NW/4	7	5N	11W	1.250	1.250	Caddo
318	802	M2073	Thursa Guadalupe	Undivided 12/18 mineral interest in SE/4 (Less & except the Atoka Formation attributable to the Fulton 1-8 well)	8	5N	11W	160.000	106.667	Caddo
319	802	2475	Taugoom	N/2 NE/4 NE/4, NW/4 NE/4, S/2 NE/4 & SW/4 NE/4 NE/4	12	5N	11W	150.000	150.000	Caddo
320	802	2475-A	Taugoom	SE/4 NE/4 NE/4	12	5N	11W	10.000	10.000	Caddo
321	802	2476	Susie Quoauone	NW/4	12	5N	11W	160.000	160.000	Caddo
322	802	M1894	Tseugeah	Undivided 14400/28800 mineral interest in SE/4	12	5N	11W	160.000	80.000	Caddo
323	802	403-D	Mahkanarsy	E/2 NW/4 SW/4 SW/4, N/2 SE/4 SW/4, N/2 SW/4 NW/4 SW/4 SW/4, NE/4 SW/4 SW/4 & NW/4 NW/4 SW/4 SW/4 (Less & except the Shallow Sylvan, Shallow Viola, Shallow Bromide, Shallow McLish, Shallow Oil Creek, Shallow Joins & Shallow Arbuckle Formations attributable to the Mahkanarsy 1-17 well)	17	5N	11W	38.750	38.750	Caddo
324	802	403-F	Mahkanarsy	NE/4 NE/4 SW/4 SW/4 SW/4 & NW/4 NW/4 SE/4 SW/4 SW/4 (Less & except the Shallow Sylvan, Shallow Viola, Shallow Bromide, Shallow McLish, Shallow Oil Creek, Shallow Joins & Shallow Arbuckle Formations attributable to the Mahkanarsy 1-17 well)	17	5N	11W	1.250	1.250	Caddo
325	802	403-I	Mahkanarsy	S/2 SW/4 NW/4 SW/4 SW/4 (Less & except the Shallow Sylvan, Shallow Viola, Shallow Bromide, Shallow McLish, Shallow Oil Creek, Shallow Joins & Shallow Arbuckle Formations attributable to the Mahkanarsy 1-17 well)	17	5N	11W	1.250	1.250	Caddo
326	802	403-J	Mahkanarsy	S/2 N/2 SW/4 (Less & except the Shallow Sylvan, Shallow Viola, Shallow Bromide, Shallow McLish, Shallow Oil Creek, Shallow Joins & Shallow Arbuckle Formations attributable to the Mahkanarsy 1-17 well)	17	5N	11W	40.000	40.000	Caddo
327	802	1598	Lean Ne-Ve-Qua-Ya	NE/4 NE/4 SE/4 SW/4, Lot 4 (SW/4 SW/4), W/2 E/2 SE/4 SW/4 & W/2 SE/4 SW/4	18	5N	11W	71.420	71.420	Caddo
328	802	1598-A	Lean Ne-Ve-Qua-Ya	E/2 E/2 SE/4 SE/4 SW/4 & SE/4 NE/4 SE/4 SW/4	18	5N	11W	5.000	5.000	Caddo
329	802	1598-B	Lean Ne-Ve-Qua-Ya	W/2 SE/4 SE/4 SE/4 SW/4	18	5N	11W	1.250	1.250	Caddo
330	802	4007-A	Purchased Tract	E/2 NW/4 NW/4 NE/4 NE/4	19	5N	11W	1.250	1.250	Caddo
331	802	M4007-B	Purchased Tract	Minerals only in NW/4 NE/4	19	5N	11W	40.000	40.000	Caddo
332	802	4007-C	Purchased Tract	NE/4 NE/4 NE/4, NE/4 NW/4 NE/4 NE/4, S/2 NE/4 NE/4, S/2 NW/4 NE/4 NE/4 & W/2 NW/4 NW/4 NE/4 NE/4	19	5N	11W	38.750	38.750	Caddo
333	802	M1706	Frank Black Bear Bosin	Minerals only in NE/4 NW/4 & SE/4 NW/4	19	5N	11W	80.000	80.000	Caddo

334	802	400-D	Atewooflakewa	Lot 99=NE/4 NE/4, described as Metes and Bound: Beginning at a point 309.375' West of the NE/c of the NE/4; Thence South 206.25'; Thence West 103.125'; Thence North 206.25'; Thence East 103.125' to point of beginning, containing .489 acres, M/L.	20	5N	11W	0.489	0.489	Caddo
335	802	M395-C	Pa Que O Haw Pith	Undivided 1/2 restricted mineral interest only in NW/4 SE/4	20	5N	11W	40.000	20.000	Caddo
336	802	M398	Mahvochucky	Undivided 40320/50400 mineral interest only in E/2 SW/4	20	5N	11W	80.000	64.000	Caddo
337	802	M398-A	Mah-Vo-Chu-ky	Undivided 450/480 mineral interest only in W/2 SW/4	20	5N	11W	80.000	75.000	Caddo
338	802	1603-R	As-Sah-Cut	S/2 S/2 NE/4 NE/4 SE/4 SE/4	21	5N	11W	0.630	0.630	Caddo
339	802	M1603-B	As-Sah-Cut	See last page of sale notice for legal description	21	5N	11W	47.370	23.685	Caddo
340	802	1603-S	As-Sah-Cut	N/2 S/2 NE/4 NE/4 SE/4 SE/4	21	5N	11W	0.625	0.625	Caddo
341	802	M1603-C	As-Sah-Cut	Minerals only in E/2 E/2 NW/4 SE/4 SE/4, E/2 E/2 SW/4 NE/4 SE/4 SE/4, E/2 SE/4 NW/4 NE/4 SE/4, N/2 N/2 NE/4 SE/4 SE/4, S/2 N/2 SE/4 NE/4 SE/4, S/2 NE/4 SE/4 SE/4 SE/4 & S/2 SE/4 NE/4 SE/4 SE/4	21	5N	11W	7.187	7.187	Caddo
342	802	M1603-J	As-Sah-Cut	Lot 99=NW/4 SE/4, described as Metes and Bounds: Beg at a point 80 rods South & 2 rods East of the NW/c of SE/4, Thence East 11.5 rods; Thence S 7.0 rods; Thence West 11.5 rods; Thence North following the sec line 7.0 rods to POB, cont. 0.50 acs M/L	21	5N	11W	0.500	0.500	Caddo
343	802	M1603-O	As-Sah-Cut	N/2 NW/4 SW/4 NW/4 SE/4	21	5N	11W	1.250	1.250	Caddo
344	802	M1603-Q	As-Sah-Cut	N/2 N/2 SE/4 NE/4 SE/4 SE/4	21	5N	11W	0.625	0.625	Caddo
345	802	MT1603-Z	As-Sah-Cut	NW/4 SW/4 SE/4 SE/4 & S/2 S/2 SE/4 SE/4	21	5N	11W	12.500	12.500	Caddo
346	802	T1603-AA	As-Sah-Cut	NE/4 SW/4 SE/4 SE/4, NW/4 SE/4 SE/4, SW/4 NW/4 NE/4 SE/4 SE/4, W/2 E/2 NW/4 SE/4 SE/4, W/2 E/2 SW/4 NE/4 SE/4 SE/4, W/2 NW/4 SE/4 SE/4, W/2 SE/4 NW/4 NE/4 SE/4 SE/4 & W/2 SW/4 NE/4 SE/4 SE/4	21	5N	11W	17.187	17.187	Caddo
347	802	M1602	To-Yo	Minerals only in NE/4	28	5N	11W	160.000	160.000	Caddo
348	802	M872-B	Tittah	Minerals only in NW/4 SW/4 & Lot 99=SW/4 SW/4, described as Metes and Bounds: SWSW Less 11.00 acres described as: WSWSWSW (5.00 acs M/L); & parcel with POB on South line, 370.5 ft East of SW/c, Thence East 949.5 ft to East line, Thence North 366 ft, Thence West 588.1 ft, Thence 18.2 ft SW on curve 743.7 ft, Thence 30 ft NW at right angle, Thence SW 522 ft on curve 613.7 ft to POB, 6.00 acs M/L	28	5N	11W	69.000	69.000	Caddo
349	802	M874	Victoria Weryackwe	Minerals only in E/2 SE/4	28	5N	11W	80.000	80.000	Caddo
350	802	M 873	David Weryackwe	Minerals only in W/2 NW/4 (Less & except the Arbuckle Formation attributable to the Weryackwe 1-28 well)	28	5N	11W	80.000	80.000	Caddo
351	802	397	Esawoothakequa	N/2 N/2 S/2 SW/4, N/2 S/2 N/2 S/2 SW/4 & N/2 SW/4	29	5N	11W	110.000	110.000	Caddo
352	802	401-C	To-He-No	W/2 NW/4 NW/4 NW/4 NW/4	29	5N	11W	1.250	1.250	Caddo

353	802	401-D	To-He-No	N/2 NW/4 SE/4 NW/4 NW/4	29	5N	11W	1.250	1.250	Caddo
354	802	401-E	To-He-No	N/2 NW/4 SW/4 NW/4 NW/4	29	5N	11W	1.250	1.250	Caddo
355	802	M401	To-He-No	Minerals only in E/2 NW/4 NW/4 NW/4 NW/4, E/2 SE/4 NW/4 NW/4, E/2 W/2 NW/4 NW/4, N/2 NE/4 NW/4, NE/4 NW/4 NW/4, S/2 NW/4 SE/4 NW/4 NW/4, S/2 NW/4 SW/4 NW/4 NW/4, SW/4 NW/4 NW/4 NW/4, SW/4 SE/4 NW/4 NW/4 & SW/4 SW/4 NW/4 NW/4	29	5N	11W	56.250	56.250	Caddo
356	802	M401-B	To-He-No	Minerals only in S/2 NE/4 NW/4	29	5N	11W	20.000	20.000	Caddo
357	802	M868	Maheco	Undivided 792/1584 mineral interest only in E/2 SE/4	29	5N	11W	80.000	40.000	Caddo
358	803	3-A	Helen Domeah	S/2 N/2 S/2 SW/4 SE/4 & S/2 S/2 SW/4 SE/4	29	5N	11W	15.000	15.000	Caddo
359	803	3-B	Helen Domeah	N/2 N/2 S/2 SW/4 SE/4 & S/2 N/2 SW/4 SE/4	29	5N	11W	15.000	15.000	Caddo
360	803	3-C	Helen Domeah	N/2 N/2 SW/4 SE/4 & S/2 S/2 S/2 NW/4 SE/4	29	5N	11W	15.000	15.000	Caddo
361	803	3-D	Helen Domeah	N/2 NW/4 SE/4	29	5N	11W	20.000	20.000	Caddo
362	803	3-E	Helen Domeah	N/2 S/2 NW/4 SE/4 & N/2 S/2 S/2 NW/4 SE/4	29	5N	11W	15.000	15.000	Caddo
363	803	47-A	Mildred Enohn Imach	Undivided 447120/453600 restricted interest in W/2 SE/4 SE/4 SW/4 SW/4	29	5N	11W	1.250	1.232	Caddo
364	803	47	Mildred/Enohn/Imach	E/2 SE/4 SE/4 SW/4 SW/4, N/2 SE/4 SW/4 SW/4, S/2 S/2 N/2 S/2 SW/4, S/2 SE/4 SW/4, SW/4 SE/4 SW/4 SW/4 & SW/4 SW/4 SW/4	29	5N	11W	48.750	48.750	Caddo
365	802	M869-B	Weryackwe	Minerals only in E/2 NW/4 NE/4 NW/4 NW/4, NW/4 NW/4 NW/4 NW/4, S/2 NW/4 NW/4, S/2 NW/4 NW/4 NW/4, SW/4 NE/4 NW/4 NW/4, SW/4 NW/4 & W/2 NE/4 NW/4 NW/4 NW/4	33	5N	11W	72.500	72.500	Caddo
366	802	M869-C	Weryackwe	Minerals only in S/2 NE/4 NW/4 & SE/4 NW/4	33	5N	11W	60.000	60.000	Caddo
367	802	864	Kahrahrhah	E/2 NW/4 NW/4, N/2 NW/4 SE/4 NW/4, NE/4 NW/4, NE/4 SE/4 NW/4 & S/2 SE/4 NW/4	34	5N	11W	95.000	95.000	Caddo
368	802	865	Newsevah	SE/4 (Less & except the Springer Formation attributable to the Nunn 1-34 well)	34	5N	11W	160.000	160.000	Caddo
369	802	M864-B	Kahrahrhah	Minerals only in S/2 NW/4 SE/4 NW/4 & SW/4 NW/4	34	5N	11W	45.000	45.000	Caddo
370	802	256	Emhoolah	N/2 SE/4 NE/4; N/2 SE/4 SE/4 NE/4; Lot 1 = NE/4 NE/4; Lot 2 = NW/4 NE/4; SW/4 NE/4; SW/4 SE/4 NE/4; SW/4 SE/4 SE/4 NE/4; W/2 SE/4 SE/4 SE/4 NE/4 - Metes and Bounds: Less 1.25 acres described as E/2 NW/4 NW/4 NE/4 NE/4 Leaving a total acreage in Lot 1 of 36.8 ac	5	6N	11W	153.710	153.710	Caddo
371	802	256-A	Emhoolah	E/2 SE/4 SE/4 SE/4 NE/4	5	6N	11W	1.250	1.250	Caddo
372	802	256-B	Emhoolah	E/2 NW/4 NW/4 NE/4 NE/4	5	6N	11W	1.250	1.250	Caddo
373	802	M 600-A	Tahbahbah	Minerals only in W/2 SW/4; W/2 W/2 W/2 E/2 SW/4	5	6N	11W	90.000	90.000	Caddo
374	802	M2607-C	Cha-Oris-Tah	Mineral interest only in NE/4 NE/4 (Less & except the Springer Formation attributable to the No. 1 Chaoristah well)	12	6N	11W	40.000	40.000	Caddo
375	802	680	Lukiya	NW/4	14	6N	11W	160.000	160.000	Caddo

376	802	M 318	E Mah Do	Minerals only in N/2 NE/4 NE/4 NE/4 SE/4, N/2 NE/4 SE/4 NE/4 SE/4, N/2 S/2 NE/4 SE/4 NE/4 SE/4, NW/4 NE/4 NE/4 SE/4, NW/4 SE/4, S/2 N/2 SE/4 SE/4 NE/4 SE/4, S/2 NE/4 NE/4 SE/4, W/2 NE/4 SE/4, W/2 SE/4 NE/4 SE/4	23	6N	11W	76.250	76.250	Caddo
377	802	M 318-B	E Mah Do	Undivided 416160/856800 minerals only in SW/4 SE/4	23	6N	11W	40.000	19.429	Caddo
378	802	318-D	E-mah-do	N/2 N/2 SE/4 SE/4 NE/4 SE/4; S/2 S/2 NE/4 SE/4 NE/4 SE/4	23	6N	11W	1.250	1.250	Caddo
379	802	318-E	E-mah-do	S/2 SE/4 SE/4 NE/4 SE/4	23	6N	11W	1.250	1.250	Caddo
380	802	318-F	E-mah-do	S/2 NE/4 NE/4 NE/4 SE/4	23	6N	11W	1.250	1.250	Caddo
381	802	M 655	Fannie Ahboah	Minerals only in E/2 NW/4; E/2 SW/4 NW/4; E/2 W/2 SW/4 NW/4; N/2 NW/4 NW/4 SW/4 NW/4; N/2 SE/4 SW/4 NW/4 SW/4 NW/4; N/2 SW/4 NW/4 NW/4 SW/4 NW/4; NE/4 SW/4 NW/4 SW/4 NW/4; NW/4 NW/4; SE/4 NW/4 NW/4 SW/4 NW/4; SW/4 SW/4 SW/4 NW/4	23	6N	11W	155.625	155.625	Caddo
382	802	655-C	Fannie Ahboah	N/2 NW/4 SW/4 SW/4 NW/4, S/2 S/2 SW/4 NW/4 SW/4 NW/4	23	6N	11W	1.875	1.875	Caddo
383	802	655-D	Fannie Ahboah	N/2 SW/4 SW/4 NW/4 SW/4 NW/4; NW/4 SW/4 NW/4 SW/4 NW/4; S/2 SW/4 NW/4 NW/4 SW/4 NW/4	23	6N	11W	1.250	1.250	Caddo
384	802	M 2742-A	Logan Tartsah	Minerals only in S/2 NE/4 NE/4 NE/4	25	6N	11W	5.000	5.000	Caddo
385	802	M253-A	Guola	Mineral interest only in NE/4 SW/4, W/2 SE/4 SW/4 & W/2 SW/4	28	6N	11W	140.000	140.000	Caddo
386	802	M253-B	Guola	Mineral interest only in E/2 SE/4 SW/4	28	6N	11W	20.000	20.000	Caddo
387	803	59	Aaron Gerald Kawaykla	NE/4 NW/4 & NW/4 NW/4	28	6N	11W	80.000	80.000	Caddo
388	803	M58	James Ka Way Kla, Junior	Mineral interest only in SE/4 NW/4 & SW/4 NW/4	28	6N	11W	80.000	80.000	Caddo
389	802	601-B	Ah-Ho-Ty	NE/4 NE/4	29	6N	11W	40.000	40.000	Caddo
390	802	M936	Tsaahsezah	Undivided 1/2 mineral only interest only in SE/4	30	6N	11W	160.000	80.000	Caddo
391	802	M939	May Paisbiszy	Mineral interest only in S/2 NE/4	31	6N	11W	80.000	80.000	Caddo
392	802	2469-C	Atmeponyah	N/2 NE/4 SE/4 NE/4 SE/4	34	6N	11W	1.250	1.250	Caddo
393	802	2745	Albert Hawzipta	S/2 SE/4 & Lot 99=NW/4 SE/4, described as Metes and Bounds: A tract of land in the NW/4 SE/4 described as: Beginning at the quarter corner common to section 35 and section 2; Thence North to the center line of the Chicago Rock Island and Pacific Railroad right of way; Thence Northeasterly 1830' along the centerline of the railroad right of way; Thence South to the South sixteenth line; Thence East to the section line between section 35 and 36; Thence South along section line to the southeast corner of section 35; Thence West along the section line to the point of beginning containing 20.650 acres more or less	35	6N	11W	80.000	80.000	Caddo
394	802	2745-B	Albert Hawzipta	NE/4 SE/4	35	6N	11W	40.000	40.000	Caddo



395	802	M2745-A	Albert Hawzipta	Mineral interest only in Lot 99=NW/4 SE/4	35	6N	11W	19.350	19.350	Caddo
396	802	M2213-B	Koahpemah	Mineral interest only in E/2 E/2 NW/4 NW/4 SW/4 NW/4, E/2 NE/4 SW/4 NW/4 SW/4 NW/4, E/2 NW/4 SW/4 NW/4, NE/4 SW/4 NW/4, S/2 S/2 W/2 NW/4 SW/4 NW/4 & S/2 SW/4 NW/4	36	6N	11W	37.188	37.188	Caddo
397	802	2213-E	Koahpemah	NW/4 SW/4 NW/4 SW/4 NW/4, S/2 SW/4 NW/4 NW/4 SW/4 NW/4, SW/4 SE/4 NW/4 NW/4 SW/4 NW/4 & W/2 NE/4 SW/4 NW/4 SW/4 NW/4	36	6N	11W	1.410	1.410	Caddo
398	802	2213-F	Ko-Ah-Pe-Mah	N/2 SW/4 NW/4 NW/4 SW/4 NW/4, NW/4 NW/4 NW/4 SW/4 NW/4, NW/4 SE/4 NW/4 NW/4 SW/4 NW/4 & W/2 NE/4 NW/4 NW/4 SW/4 NW/4	36	6N	11W	1.410	1.410	Caddo
399	802	2597-C	TAM-MO-NI-KO	M&B: A 1.25 acre tract of land in the S/2 S/2 SW/4 SW/4 SW/4; BEG. 220' EAST OF THE SW/C; TH N 165'; TH E 330'; TH S 165'; TH W 330' TO THE POB	2	7N	11W	1.250	1.250	Caddo
400	802	M 879	Pa Ah Ner	Minerals only in N/2 SE/4 SE/4 SE/4; NE/4 SE/4; NE/4 SE/4 SE/4; SW/4 SE/4; SW/4 SE/4 SE/4 SE/4; W/2 SE/4 SE/4; W/2 SE/4 SE/4 SE/4 (Less & except the Primrose (Morrow) Formation attributable to the No. 1-10 Salyer well)	10	7N	11W	118.750	118.750	Caddo
401	804	452-B	Burgess Wheeler	N/2 SW/4	12	7N	11W	80.000	80.000	Caddo
402	804	103	Quochesto	Lot 08 = NE/4 SW/4; Lot 11 = NW/4 SW/4; Lot 9 = SE/4 SW/4; Lot 10 = SW/4 SW/4	16	7N	11W	132.520	132.520	Caddo
403	804	108	Esther Coffee Chinqua	LOT 1 = NE/4 NW/4; LOT 2 = SE/4 NW/4; W/2 NW/4	16	7N	11W	145.500	145.500	Caddo
404	804	85-B	Ben Carter	LOT 99 = NE/4 NW/4	18	7N	11W	0.500	0.500	Caddo
405	804	85-C	Ben Carter	LOT 1 = NW/4 NW/4, Less 5.00 acres & Less 7.43 acres	18	7N	11W	25.370	25.370	Caddo
406	804	85-D	Ben Carter	LOT 99 = E/2 E/2 NE/4 NW/4; W/2 E/2 NE/4 NW/4; W/2 NE/4 NW/4	18	7N	11W	39.500	39.500	Caddo
407	804	85-F	Ben Carter	LOT 2 = SW/4 NW/4	18	7N	11W	43.920	43.920	Caddo
408	804	85-G	Ben Carter	LOT 3 = SE/4 NW/4	18	7N	11W	43.090	43.090	Caddo
409	804	85-H	Ben Carter	LOT 99 = N/2 NW/4 NW/4; M&B: COMM at NW corner of sec 18; N89°46'08"E 118.57' POB TH N89°46'08"E 1182.94'; TH S0°13'52"E 546.94'; TH N65°25'03"W 1303.26'	18	7N	11W	7.430	7.430	Caddo
410	804	103	Quochesto	LOT 2 = N/2 NE/4	20	7N	11W	0.780	0.780	Caddo
411	802	86-A	Au-He-Daw or Andrew Oheltoint	SW/4 SW/4 SE/4 SE/4 SE/4; LOT 99 = W/2 SE/4 SW/4 SE/4 SE/4 SE/4	21	7N	11W	0.940	0.940	Caddo
412	804	103	Quochesto	LOT 1 = N/2 NW/4	21	7N	11W	10.120	10.120	Caddo
413	802	4001	Keintaddle (FORMERLY)	E/2 NW/4 NE/4 NW/4 NW/4; NE/4 NE/4 NW/4 NW/4; W/2 NW/4 NW/4 NE/4 NW/4	22	7N	11W	5.000	5.000	Caddo
414	802	4001-A	Keintaddle (FORMERLY)	W/2 NW/4 NE/4 NW/4 NW/4	22	7N	11W	1.250	1.250	Caddo

415	802	88	Ke-In-Taddle	E/2 NE/4 NW/4; E/2 NW/4 NE/4 NW/4; E/2 NW/4 NW/4 NE/4 NW/4; E/2 SW/4 NW/4; S/2 NE/4 NW/4 NW/4; SE/4 NW/4; SE/4 NW/4 NW/4; SW/4 NE/4 NW/4; SW/4 NW/4 NE/4 NW/4	22	7N	11W	113.750	113.750	Caddo
416	802	2415-G	Diana Kaunkoahmah	N/2 NW/4 SW/4 SW/4 NW/4	23	7N	11W	1.250	1.250	Caddo
417	804	718-D	Agnes Sturm	LOT 4 = NW/4 SE/4; M&B: a tract in Lot 4 (NW/4 SE/4) more particularly described as beginning at a point 1320' south and 1650' west of the northeast corner of NE/4 SE/4 of section; TH W 330'; TH N 165'; TH E 330'; TH S 165', to POB, containing 1.25 acre	24	7N	11W	1.250	1.250	Caddo
418	804	718-F	Agnes Sturm	An undivided 1/2 restricted mineral interest in the S/2 N/2 S/2 N/2 NE/4 SE/4; S/2 S/2 N/2 NE/4 SE/4; S/2 S/2 S/2 N/2 N/2 S/2 N/2 NE/4 SE/4	24	7N	11W	7.813	3.907	Caddo
419	802	667-B	Sahquodlequoie	N/2 N/2 S/2 S/2 N/2 SE/4 NW/4; N/2 N/2 SE/4 NW/4; N/2 S/2 N/2 SE/4 NW/4; NE/4 NE/4 NW/4; NW/4 NW/4; NW/4 NW/4 NE/4 NW/4; S/2 NE/4 NW/4; S/2 NW/4 NE/4 NW/4	27	7N	11W	93.750	93.750	Caddo
420	802	667-C	Sahquodlequoie	NE/4 NW/4 NE/4 NW/4	27	7N	11W	2.500	2.500	Caddo
421	802	M 667-D	Sahquodlequoie	Minerals only in N/2 NW/4 NW/4 SW/4 NW/4	27	7N	11W	1.250	1.250	Caddo
422	802	667-E	Sahquodlequoie	S/2 N/2 S/2 S/2 N/2 SE/4 NW/4; S/2 S/2 S/2 N/2 SE/4 NW/4; S/2 SE/4 NW/4	27	7N	11W	23.750	23.750	Caddo
423	802	M 667-F	Sahquodlequoie	Minerals only in S/2 SW/4 NW/4	27	7N	11W	20.000	20.000	Caddo
424	802	667-G	Sahquodlequoie	E/2 NW/4 SW/4 NW/4; NE/4 SW/4 NW/4; S/2 NW/4 NW/4 SW/4 NW/4; SW/4 NW/4 SW/4 NW/4	27	7N	11W	18.750	18.750	Caddo
425	802	68	Sone-Tau-Mah	LOT 99 = E/2 NE/4 SW/4; LOT 99 = NE/4 SE/4 SW/4	27	7N	11W	16.180	16.180	Caddo
426	802	68-A	Sone-Tau-Mah	N/2 NW/4 SW/4; N/2 SW/4 NW/4 SW/4; N/2 SW/4 SW/4 NW/4 SW/4; SE/4 NW/4 SW/4; SE/4 SW/4 NW/4 SW/4	27	7N	11W	38.750	38.750	Caddo
427	802	68-B	Sone-Tau-Mah	NW/4 NW/4 SE/4 SW/4	27	7N	11W	2.500	2.500	Caddo
428	802	68-C	Sone-Tau-Mah	N/2 N/2 SW/4 SW/4 NE/4 SW/4; S/2 S/2 NW/4 SW/4 NE/4 SW/4	27	7N	11W	1.250	1.250	Caddo
429	802	68-D	Sone-Tau-Mah	LOT 99 = SE/4 SW/4	27	7N	11W	1.160	1.160	Caddo
430	802	68-E	Sone-Tau-Mah	S/2 SW/4 SW/4 NW/4 SW/4	27	7N	11W	1.250	1.250	Caddo
431	802	68-G	Sone-Tau-Mah	N/2 N/2 SE/4 SW/4 NE/4 SW/4; N/2 NW/4 SW/4 NE/4 SW/4; N/2 S/2 NW/4 SW/4 NE/4 SW/4; NE/4 SW/4 NE/4 SW/4; NW/4 NE/4 SW/4; LOT 99 = SE/4 SW/4	27	7N	11W	16.250	16.250	Caddo
432	802	M 68-J	Sone-Tau-Mah	Minerals only in M&B: Comm E/4 corner of section; TH S89°58'26"W 2646.61'; TH S0°20'28" E 659.88' to POB; TH S0°20'28" E 659.88'; TH S89°58'03"W330.59'; TH N0°21'27"W 659.9'; TH N89°58'16"E330.71' to POB	27	7N	11W	5.000	5.000	Caddo
433	802	M 422	Onequodle	Minerals only in NW/4	28	7N	11W	160.000	160.000	Caddo
434	802	M 694-D	Paukeigope	Minerals only in W/2 NW/4 NW/4 NW/4 NE/4	29	7N	11W	1.250	1.250	Caddo
435	802	983-B	Etsagoah	N/2 SE/4 NE/4 NE/4 SE/4	30	7N	11W	1.250	1.250	Caddo

436	802	983-C	Etsagoah	E/2 SE/4 SE/4 SE/4 SE/4	30	7N	11W	1.250	1.250	Caddo
437	802	983-D	Etsagoah	W/2 SE/4 SE/4 SE/4 SE/4	30	7N	11W	1.250	1.250	Caddo
438	802	M 74	Inez Keahko	An undivided 5853708/7144200 restricted mineral interest in the NE/4	34	7N	11W	160.000	131.098	Caddo
439	802	2743-J	Charles Tartsah	S/2 NW/4 SW/4 NW/4 NE/4	35	7N	11W	1.250	1.250	Caddo
440	802	2743-T	Charles Tartsah	E/2 NW/4 NE/4 NE/4 NE/4	35	7N	11W	1.250	1.250	Caddo
441	802	M 2743-AO	Charles Tartsah	Minerals only in S/2 SE/4 SE/4 SE/4 NE/4	35	7N	11W	1.250	1.250	Caddo
442	804	238	George Bates	SE/4	15	8N	11W	160.000	160.000	Caddo
443	804	242	Deahdeah	NW/4	15	8N	11W	160.000	160.000	Caddo
444	804	M 241	Deahahsunodisayus	Minerals only in NE/4	15	8N	11W	160.000	160.000	Caddo
445	804	110-E	Alice Edge	NE/4 SW/4 NE/4 NE/4 NW/4; SE/4 NW/4 NE/4 NE/4 NW/4	31	8N	11W	1.250	1.250	Caddo
446	804	110-F	Alice Edge	NE/4 SE/4 NW/4 NE/4 NW/4; SE/4 NE/4 NW/4 NE/4 NW/4	31	8N	11W	1.250	1.250	Caddo
447	804	M 109-B	Une-Nut or Edge	Minerals only in Lot 3 in NW/4 SW/4	31	8N	11W	37.300	37.300	Caddo
448	804	M 109-C	Une-Nut or Edge	Minerals only in Lot 4 in SW/4 SW/4	31	8N	11W	37.100	37.100	Caddo
449	804	M 110-D	Alice Edge	Minerals only in E/2 E/2 SW/4 NE/4 NW/4; E/2 NE/4 NE/4 NW/4; NE/4 NE/4 NW/4 NE/4 NW/4; NE/4 NW/4 NE/4 NE/4 NW/4; SE/4 NE/4 NW/4; SE/4 SE/4 NW/4 NE/4 NW/4; SE/4 SW/4 NE/4 NE/4 NW/4; W/2 E/2 W/2 NE/4 NW/4; W/2 W/2 NE/4 NE/4 NW/4	31	8N	11W	27.500	27.500	Caddo
450	804	208-A	Tsinoon Dokish	N/2 N/2 SW/4, N/2 S/2 N/2 SW/4, N/2 S/2 S/2 N/2 SW/4 (Less & except the Marchand Formations attributable to the Edward 1 well)	2	9N	11W	70.000	70.000	Caddo
451	804	193	Nellie Lindsay Nintse	An undivided 223/224 restricted mineral interest in the SW/4	22	9N	11W	160.000	159.286	Caddo
452	804	194	John Taylor	An undivided 172018393344/204838502400 restricted mineral interest in the NW/4	22	9N	11W	160.000	135.204	Caddo
453	804	196-A	John Thomas	SW/4 SE/4	27	9N	11W	40.000	40.000	Caddo
454	804	M 426	Torchiddywah	An undivided 1/2 restricted mineral interest in the LOT 99 = E/2 SE/4 M&B; Less 2 acres described as POB NE/C of SE/4; TH W 417'; TH S 208'; TH E 417'; TH N 208' to POB	27	9N	11W	78.000	39.000	Caddo
455	804	923	Inhit	SE/4 SE/4; SW/4 SE/4	8	10N	11W	80.000	80.000	Caddo
456	804	924-A	In-Hit, Eunice	E/2 E/2 E/2 W/2 SW/4; NE/4 SW/4; SE/4 SW/4	9	10N	11W	90.000	90.000	Caddo
457	804	924-B	In-Hit, Eunice	W/2 E/2 E/2 W/2 SW/4, W/2 E/2 W/2 SW/4; W/2 W/2 SW/4	9	10N	11W	70.000	70.000	Caddo
458	804	765-A	Sahshemamy	E/2 SE/4	10	10N	11W	80.000	80.000	Caddo
459	804	765-B	Sahshemamy	E/2 SW/4 SW/4 SW/4 SE/4; N/2 S/2 SW/4 SE/4; N/2 SE/4 SW/4 SW/4 SE/4; N/2 SW/4 SE/4; NW/4 SW/4 SE/4 SW/4 SE/4; SW/4 SE/4 SW/4 SW/4 SE/4	10	10N	11W	33.750	33.750	Caddo
460	804	765-C	Sahshemamy	NW/4 SE/4	10	10N	11W	40.000	40.000	Caddo

461	804	765-D	Sahshemamy	E/2 SE/4 SE/4 SW/4 SE/4	10	10N	11W	1.250	1.250	Caddo
462	804	765-E	Sahshemamy	W/2 SE/4 SE/4 SW/4 SE/4	10	10N	11W	1.250	1.250	Caddo
463	804	765-F	Sahshemamy	E/2 SW/4 SE/4 SW/4 SE/4	10	10N	11W	1.250	1.250	Caddo
464	804	765-G	Sahshemamy	SE/4 SE/4 SW/4 SW/4 SE/4; SW/4 SW/4 SE/4 SW/4 SE/4	10	10N	11W	1.250	1.250	Caddo
465	804	765-H	Sahshemamy	W/2 SW/4 SW/4 SW/4 SE/4	10	10N	11W	1.250	1.250	Caddo
466	804	766-A	Sahshemamytate	An undivided 2367288/2370816 restricted mineral interest in the N/2 N/2 S/2 N/2 S/2 SW/4; N/2 N/2 S/2 SW/4; N/2 SW/4	10	10N	11W	105.000	104.844	Caddo
467	804	766-C	Sahshemamytate	S/2 N/2 S/2 N/2 SW/4 SW/4; S/2 S/2 N/2 SW/4 SW/4; S/2 SW/4 SW/4	10	10N	11W	27.500	27.500	Caddo
468	804	766-D	Sahshemamytate	N/2 S/2 SE/4 SW/4; LOT 99 = S/2 N/2 S/2 N/2 SE/4 SW/4; S/2 S/2 N/2 SE/4 SW/4; S/2 SW/4 SE/4 SW/4; SW/4 SE/4 SE/4 SW/4; W/2 SE/4 SE/4 SE/4 SW/4; M&B: LESS 1.25 ACS DESC AS BAP 156' E OF SW/C OF SESW; TH N330'; TH E 165'; TH S 330'; TH W 165' TO POB	10	10N	11W	25.000	25.000	Caddo
469	804	766-E	Sahshemamytate	E/2 SE/4 SE/4 SE/4 SW/4	10	10N	11W	1.250	1.250	Caddo
470	804	766-F	Sahshemamytate	LOT 99 = SE/4 SW/4; M&B: BAP BEING 156' E OF SW/C OF S/2 E/2 SW/4; TH N 330'; TH E 165'; TH S 330'; TH W 165' TO POB	10	10N	11W	1.250	1.250	Caddo
471	804	721	Brown Howard	NW/4	11	10N	11W	160.000	160.000	Caddo
472	804	219-B	Tom Shemamy	S/2 SW/4	14	10N	11W	80.000	80.000	Caddo
473	804	759	Jimmie Shemamy	NE/4 NW/4; NW/4 NW/4 ;SE/4 NW/4	14	10N	11W	120.000	120.000	Caddo
474	804	759-A	Jimmie Shemamy	SW/4 NW/4	14	10N	11W	40.000	40.000	Caddo
475	804	760-A	Caroline Shemamy	NE/4 NE/4 NW/4 NE/4; S/2 N/2 NW/4 NE/4; S/2 NW/4 NE/4; S/2 NW/4 NW/4 NW/4 NE/4; SE/4 NE/4 NW/4 NW/4 NE/4; SW/4 NE/4; W/2 NW/4 NE/4 NW/4 NE/4	14	10N	11W	75.625	75.625	Caddo
476	804	760-B	Caroline Shemamy	N/2 NW/4 NW/4 NW/4 NE/4	14	10N	11W	1.250	1.250	Caddo
477	804	760-C	Caroline Shemamy	NE/4 NE/4 NW/4 NW/4 NE/4	14	10N	11W	0.625	0.625	Caddo
478	804	760-D	Caroline Shemamy	E/2 NW/4 NE/4 NW/4 NE/4	14	10N	11W	1.250	1.250	Caddo
479	804	760-E	Caroline Shemamy	W/2 NE/4 NW/4 NW/4 NE/4	14	10N	11W	1.250	1.250	Caddo
480	804	M 219-A	Tom Shemamy	An undivided 139708800/304819200 restricted mineral interest in the N/2 SW/4	14	10N	11W	80.000	36.667	Caddo
481	804	M 760	Caroline Shemamy	An undivided 1/2 restricted mineral interest in the E/2 NE/4	14	10N	11W	80.000	40.000	Caddo
482	804	220-A	Yun-Nin She-Ma-My	NE/4 SW/4; NW/4 SW/4	15	10N	11W	80.000	80.000	Caddo
483	804	757	John Shemamy	NE/4	15	10N	11W	160.000	160.000	Caddo
484	804	758-C	Jennie Shemamy	NW/4 NE/4 NE/4 NW/4; W/2 NE/4 NE/4 NE/4 NW/4	15	10N	11W	3.750	3.750	Caddo
485	804	758-D	Shemamy, Jennie	E/2 NE/4 NE/4 NE/4 NW/4	15	10N	11W	1.250	1.250	Caddo
486	804	M 758-A	Jennie Shemamy	An undivided 1/2 restricted mineral interest in the NW/4 NW/4; S/2 NW/4	15	10N	11W	120.000	60.000	Caddo
487	804	M 758-B	Jennie Shemamy	An undivided 1/2 restricted mineral interest in the NW/4 NE/4 NW/4; S/2 NE/4 NE/4 NW/4; S/2 NE/4 NW/4	15	10N	11W	35.000	17.500	Caddo

488	804	923	Inhit	N/2 NE/4	17	10N	11W	80.000	80.000	Caddo
489	804	M 583	Bill Thomas	An undivided 133/135 restricted mineral interest in the SW/4	17	10N	11W	160.000	157.630	Caddo
490	804	586	Charlie Keechi	NE/4 NW/4; NW/4 NW/4	20	10N	11W	80.000	80.000	Caddo
491	804	587-A	Josie Thomas	E/2 NE/4	20	10N	11W	80.000	80.000	Caddo
492	804	587-B	Josie Thomas	W/2 NE/4	20	10N	11W	80.000	80.000	Caddo
493	804	584	Mrs. Bill Thomas	NE/4	21	10N	11W	160.000	160.000	Caddo
494	804	588-A	Edith Keechi	SE/4 SE/4	21	10N	11W	40.000	40.000	Caddo
495	804	588-B	Edith Keechi	NE/4 SE/4; W/2 SE/4	21	10N	11W	120.000	120.000	Caddo
496	804	589-A	George Keechi	E/2 NW/4 NW/4, N/2 N/2 NE/4 SW/4 NW/4 NW/4, NE/4 NW/4, NW/4 NW/4 NW/4, NW/4 SW/4 NW/4 NW/4, S/2 S/2 NE/4 SW/4 NW/4 NW/4, S/2 SW/4 NW/4 NW/4 (Less & except the Upper Marchand & Lower Marchand Formations attributable to the George Keechi 1-22 well)	22	10N	11W	78.750	78.750	Caddo
497	804	589-C	George Keechi	N/2 S/2 NE/4 SW/4 NW/4 NW/4, S/2 N/2 NE/4 SW/4 NW/4 NW/4 (Less & except the Upper Marchand & Lower Marchand Formations attributable to the George Keechi 1-22 well)	22	10N	11W	1.250	1.250	Caddo
498	804	223	Henry Shemamy	NE/4	22	10N	11W	160.000	160.000	Caddo
499	804	M 590	Frank Keechi	Minerals only in SW/4	22	10N	11W	160.000	160.000	Caddo
500	804	M 218	Nellie Thomas Coffee	Minerals only in SE/4	23	10N	11W	160.000	160.000	Caddo
501	804	217-A	Johnson Coffee	N/2 NE/4	23	10N	11W	80.000	80.000	Caddo
502	804	M 217	Johnson Coffee	Minerals only in SE/4 NE/4; SW/4 NE/4	23	10N	11W	80.000	80.000	Caddo
503	804	591	Robert Keechi	N/2 SW/4 NW/4; N/2 SW/4 SW/4 NW/4; S/2 SW/4 SW/4 SW/4 NW/4; SE/4 NW/4; SE/4 SW/4 NW/4; SE/4 SW/4 SW/4 NW/4	26	10N	11W	78.750	78.750	Caddo
504	804	591-C	Robert Keechi	NW/4 NW/4	26	10N	11W	40.000	40.000	Caddo
505	804	591-D	Robert Keechi	N/2 SW/4 SW/4 SW/4 NW/4	26	10N	11W	1.250	1.250	Caddo
506	804	M 215	Tah Late or George Beaver	Minerals only in M&B: SE/4 less two tracts of land desc as: (1) beg at the SE/C of SESE, TH West along the section line 563'; TH northwesterly along the C.R.I.P. RR ROW 1443.5'; TH E 1155'; TH S along the section line 1317' to the POB, cont 25 acs, M/L; and (2) beg. at the NE corner of SE/4, thence west along the qtr section line 1636' to the west line of the public hwy; thence se'ly along the west line of hte public hwy 1427.7' to the line forming the south boundary of the NE/4 SE/4; thence east along this line 1092' to the section line between sections 35 & 36; thence north along this section line 1320' to the POB, cont. 41.33 ac, m/l	35	10N	11W	93.670	93.670	Caddo

507	804	M216	Joseph Beaver	Minerals only in the SW/4 (Less & except the Marchand Formation attributable to the No. 1 Pickard well)	35	10N	11W	160.000	160.000	Caddo
508	802	573-A	Beatrice Tseeltsisah	SE/4 NW/4 & SW/4 NW/4	1	5N	12W	80.000	80.000	Caddo
509	802	573-B	Beatrice Tseeltsisah	Lot 3 (NE/4 NW/4)	1	5N	12W	39.870	39.870	Caddo
510	802	573-C	Beatrice Tseeltsisah	Lot 4 (NW/4 NW/4)	1	5N	12W	39.820	39.820	Caddo
511	803	M18	George Seanilzhay	Undivided 2700/7200 mineral interest in S/2 SE/4	1	5N	12W	80.000	30.000	Caddo
512	802	T700-B	Jonathan Little Chief	E/2 E/2 SW/4	6	5N	12W	40.000	40.000	Caddo
513	802	T700-C	Jonathan Little Chief	W/2 W/2 E/2 SW/4	6	5N	12W	20.000	20.000	Caddo
514	802	T700-D	Jonathan Little Chief	E/2 W/2 E/2 SW/4	6	5N	12W	20.000	20.000	Caddo
515	802	702	Neal Little Chief	Undivided 9456/9504 restricted interest in Lot 4 (NW/4 NW/4), Lot 5 (SW/4 NW/4), SE/4 N/W4 & Lot 3 (NE/4 NW/4), described as Metes and bounds: NENW less a tract of land described as Beg at the NE/c of the NW/4, Thence South along quarter section line 20 rods to the POB, Thence West 20 rods; Thence South 20 rods; Thence East 20 rods to quarter section line; Thence North along the quarter section 20 rods to the POB containing 2.50 acs M/L after said exception leaving a total of 37.290 acs M/L,	6	5N	12W	154.910	154.128	Caddo
516	802	702-A	Neal Little Chief	Undivided 1176/1188 restricted interest in Lot 3=NE/4 NW/4, described as a tract of land in the NENW described as Beginning at the NE/c of frac Nw/4; Thence South along quarter section line 20 rods to the POB; Thence West 20 rods; Thence South 20 rods; Thence East 20 rods to quarter section line; Thence North 20 rods to the POB containing 2.50 acs M/L	6	5N	12W	2.500	2.475	Caddo
517	802	418-B	Tau-Son	E/2 SE/4	7	5N	12W	80.000	80.000	Caddo
518	802	M2379-D	Sah-Lah-Zah	Undivided 1811600/3628800 mineral interest in SE/4 NE/4, W/2 E/2 W/2 W/2 NE/4 NE/4, W/2 NE/4 & W/2 W/2 W/2 NE/4 NE/4	8	5N	12W	127.500	63.652	Caddo
519	802	M568	Ahteelthley	Undivided 362320/725760 mineral interest only in SE/4	8	5N	12W	160.000	79.877	Caddo
520	802	M581-A	Henry Maynahonah	Mineral interest only in SE/4 NE/4 & SW/4 NE/4	10	5N	12W	80.000	80.000	Caddo
521	802	M576-C	Tuts-Tsi-Sah	Minerals only in Metes and Bounds: Beg at SW/c of NW/4 SW/4 of Section, Thence East 767'; Thence North 426'; Thence West 767' to West line; Thence South 426' to POB	10	5N	12W	7.500	7.500	Caddo
522	802	M576-D	Tuts-Tsi-Sah	Undivided 1/2 mineral interest only in NE/4 SW/4, S/2 SW/4; Metes and Bounds: Beg at the SW/c of NW/4 SW/4 of said section; Thence East 767'; Thence North 426'; Thence 767' to the West section line; Thence S 426' to POB	10	5N	12W	152.500	76.250	Caddo
523	802	M580	Kate Maynahonah	Undivided 1/2 mineral interest only in SE/4 NW/4	10	5N	12W	40.000	20.000	Caddo
524	802	M580-A	Kate Maynahonah	Undivided 1/2 mineral interest only in SW/4 NW/4	10	5N	12W	40.000	20.000	Caddo

525	802	M580-B	Kate Maynahonah	Undivided 1/2 mineral interest only in NW/4 NW/4	10	5N	12W	40.000	20.000	Caddo
526	802	M580-C	Kate Maynahonah	Undivided 1/2 mineral interest only in NE/4 NW/4	10	5N	12W	40.000	20.000	Caddo
527	803	M37	Sam Haozons	Undivided 2160/2400 mineral interest only in S/2 SE/4	10	5N	12W	80.000	72.000	Caddo
528	803	M38	Blossom Haozons	Undivided 2160/2400 mineral interest only in N/2 SE/4	10	5N	12W	80.000	72.000	Caddo
529	802	M550	Julia Mulkehay	Minerals only in SE/4	11	5N	12W	160.000	160.000	Caddo
530	802	940	Kosope	NE/4 SE/4	12	5N	12W	40.000	40.000	Caddo
531	802	946	Tatahtizez	NE/4	12	5N	12W	160.000	160.000	Caddo
532	802	1598	Lean Ne-Ve-Qua-Ya	S/2 SE/4	13	5N	12W	80.000	80.000	Caddo
533	802	575	Maykah	E/2 SE/4 SE/4 SE/4, N/2 S/2 SE/4 & N/2 SE/4	15	5N	12W	125.000	125.000	Caddo
534	802	577-B	Belle Achilta	S/2 SE/4 SE/4 SW/4	15	5N	12W	5.000	5.000	Caddo
535	802	M577-C	Belle Achilta	Minerals only in SE/4 SW/4 SE/4 SW/4	15	5N	12W	2.500	2.500	Caddo
536	802	416	Mochahchi	W/2 NW/4	17	5N	12W	80.000	80.000	Caddo
537	802	561-B	Bo-Ah-Tate-Tsche	NW/4 SE/4	17	5N	12W	40.000	40.000	Caddo
538	802	948-E	Be-Dah-Tseel-Tsi	W/2 SW/4 NE/4	17	5N	12W	20.000	20.000	Caddo
539	802	M561-A	Bo-Ah-Tate-Tsche	Undivided 29/30 mineral interest only in E/2 E/2 SW/4 SE/4 SE/4, N/2 SE/4 SE/4, N/2 SW/4 NE/4 SW/4 SE/4 SE/4, NE/4 SE/4, NW/4 NE/4 SW/4 SE/4 SE/4, S/2 SW/4 SE/4 SW/4 SE/4 SE/4, SE/4 SE/4 SE/4, SW/4 SE/4 & W/2 SW/4 SE/4 SE/4	17	5N	12W	118.751	114.793	Caddo
540	802	M561-F	Bo-Ah-Tate-Tsche	Minerals only in N/2 SW/4 SE/4 SW/4 SE/4 SE/4, NW/4 SE/4 SW/4 SE/4 SE/4 & S/2 SW/4 NE/4 SW/4 SE/4 SE/4	17	5N	12W	1.250	1.250	Caddo
541	802	M948-D	Be-Dah-Tseel-Tsi	Minerals only in E/2 W/2 NE/4	17	5N	12W	40.000	40.000	Caddo
542	802	2123	Toyeson	E/2 SW/4, Lot 3 in NW/4 SW/4 & Lot 4 in SW/4 SW/4	18	5N	12W	151.740	151.740	Caddo
543	802	2123-A	Toyeson	Lot 3 in NW/4 SW/4	18	5N	12W	38.230	38.230	Caddo
544	803	M84	Etheline Hoazons	Undivided 1/2 mineral interest only in W/2 NE/4	18	5N	12W	80.000	40.000	Caddo
545	802	M560-D	Bizauareta	Undivided 1/2 mineral interest only in E/2 NE/4 NE/4	20	5N	12W	20.000	10.000	Caddo
546	802	M560-E	Bizauareta	Undivided 1/2 mineral interest only in W/2 NE/4 NE/4	20	5N	12W	20.000	10.000	Caddo
547	802	535-C	Keahtecondy	W/2 SW/4 NW/4 SE/4	21	5N	12W	5.000	5.000	Caddo
548	802	M535-D	Keahtecondy	Minerals only in N/2 NW/4 NW/4 SW/4 SE/4, N/2 S/2 NW/4 NW/4 SW/4 SE/4, NW/4 SW/4 NE/4 NW/4 SW/4 SE/4 & W/2 NW/4 NE/4 NW/4 SW/4 SE/4	21	5N	12W	2.344	2.344	Caddo
549	802	564	Susie Bizanareta	E/2 NE/4 NE/4 NW/4 NW/4, E/2 NW/4 NW/4 NW/4, E/2 NW/4 NW/4 NW/4 NW/4, E/2 W/2 NE/4 NE/4 NW/4 NW/4, N/2 SW/4 NW/4 NW/4, N/2 SW/4 SW/4 NW/4 NW/4, S/2 NE/4 NW/4 NW/4, SE/4 NW/4 NW/4, SE/4 SW/4 NW/4 NW/4, SW/4 NW/4 NW/4 NW/4, W/2 E/2 NW/4 NE/4 NW/4 NW/4 & W/2 NW/4 NE/4 NW/4 NW/4	21	5N	12W	36.250	36.250	Caddo
550	802	M564-B	Susie Bizanareta	Undivided 1/2 mineral interest only in NW/4 NE/4 NW/4, S/2 NE/4 NW/4 & SE/4 NW/4	21	5N	12W	70.000	35.000	Caddo
551	802	M564-C	Susie Bizanareta	Undivided 1/2 mineral interest only in SW/4 NW/4	21	5N	12W	40.000	20.000	Caddo
552	802	564-D	Susie Bizanareta	W/2 NW/4 NW/4 NW/4 NW/4	21	5N	12W	1.250	1.250	Caddo
553	802	564-E	Susie Bizanareta	S/2 SW/4 SW/4 NW/4 NW/4	21	5N	12W	1.250	1.250	Caddo

554	802	564-F	Susie Bizanareta	E/2 E/2 NW/4 NE/4 NW/4 NW/4 & W/2 W/2 NE/4 NE/4 NW/4 NW/4	21	5N	12W	1.250	1.250	Caddo
555	802	M574-B	Achilta	Undivided 1/2 mineral interest only in NW/4 NE/4 SW/4 NE/4, NW/4 SW/4 NE/4, S/2 NE/4 SW/4 NE/4, S/2 SW/4 NE/4, W/2 E/2 NW/4 NE/4 & W/2 NW/4 NE/4	21	5N	12W	67.500	33.750	Caddo
556	802	574-C	Achilta	N/2 SE/4 NE/4 NE/4, NE/4 NE/4 NE/4, NW/4 NE/4 SE/4 NE/4, SW/4 SE/4 NE/4 NE/4 & Metes and Bounds: Beginning at a point 990' South of NE/c of NE/4; Thence South 230'; Thence West 165'; Thence South 330'; Thence East 165'; Thence South 100'; Thence West 330'; Thence North 660'; Thence East 330' to POB	21	5N	12W	23.750	23.750	Caddo
557	802	574-F	Achilta	Lot 99=E/2 NE/4, described as Metes and Bounds: Beginning at a point 1220' South of NE/c of NE/4; Thence West 165'; Thence South 330'; Thence East 165'; Thence North along boundary 330' to POB, cont 1.25 acs.	21	5N	12W	1.250	1.250	Caddo
558	802	465-C	Yah-Wy	W/2 NW/4 SE/4 & W/2 SW/4 NE/4	26	5N	12W	40.000	40.000	Caddo
559	802	M4011	Purchased Property	Undivided 1/2 mineral interest only in NW/4	33	5N	12W	160.000	80.000	Caddo
560	802	470	Walktoquothty	NE/4	35	5N	12W	160.000	160.000	Caddo
561	802	917	Kadayso	Undivided 10581120/10644480 restricted interest in SE/4	9	6N	12W	160.000	159.048	Caddo
562	802	918	Tsapaha	NE/4	9	6N	12W	160.000	160.000	Caddo
563	802	2120-B	Aupkauty	E/2 SW/4	10	6N	12W	80.000	80.000	Caddo
564	802	M695	Mary George or Mopope	Minerals only in SE/4	10	6N	12W	160.000	160.000	Caddo
565	802	1428	Hokeah	SW/4 SW/4	13	6N	12W	40.000	40.000	Caddo
566	803	M78	Norman Loco	Undivided 1/2 mineral interest only in N/2 NE/4	14	6N	12W	80.000	40.000	Caddo
567	802	M1210	Ah-Tielt-Zone-Zah	Undivided 4482720/4490640 mineral interest only in NE/4	19	6N	12W	160.000	159.718	Caddo
568	803	43	Oliver Bitchait	NE/4 SW/4 & Lot 3 in NW/4 SW/4	19	6N	12W	76.600	76.600	Caddo
569	803	44	Tsistohn	SE/4 SW/4 & Lot 4 in SW/4 SW/4	19	6N	12W	76.700	76.700	Caddo
570	802	1385-D	Zate-Kau-Kau-Ko-Mah	N/2 SE/4 SE/4 SE/4 NE/4	21	6N	12W	1.250	1.250	Caddo
571	802	1385-F	Zate-Kau-Kau-Ko-Mah	N/2 NE/4	21	6N	12W	80.000	80.000	Caddo
572	802	1388	Clarence Odlety	NW/4	21	6N	12W	160.000	160.000	Caddo
573	802	593	Joseph Poolaw	SE/4	22	6N	12W	160.000	160.000	Caddo
574	802	1382	Odlety	NW/4	22	6N	12W	160.000	160.000	Caddo
575	802	M420-A	Sindy	Undivided 45360/52920 mineral interest only in E/2 NE/4	22	6N	12W	80.000	68.571	Caddo
576	802	M420-B	Sindy	Mineral interest only in W/2 NE/4	22	6N	12W	80.000	80.000	Caddo
577	802	1393	Addie Batchaddle	NE/4	23	6N	12W	160.000	160.000	Caddo
578	802	M2638	Clarence Starr	Minerals only in SW/4	26	6N	12W	160.000	160.000	Caddo
579	802	991	Belle Cozad	Undivided 267/270 restricted interest in SE/4	28	6N	12W	160.000	158.222	Caddo
580	802	M554-A	Su-Sa-Gos-Sa	Minerals only in N/2 N/2 S/2 N/2 SW/4 & N/2 N/2 SW/4	29	6N	12W	50.000	50.000	Caddo
581	802	554	Su-sa-gos-sa	S/2 N/2 S/2 N/2 SW/4, S/2 S/2 N/2 SW/4, SE/4 SW/4, SW/4 SW/4	29	6N	12W	110.000	110.000	Caddo
582	802	M954	Yeahpau	Undivided 1/2 mineral interest only in NE/4	30	6N	12W	160.000	80.000	Caddo



583	802	M1219	Soon-Thay-Ty	Undivided 1/2 mineral interest only in E/2 NW/4, Lot 1 in NW/4 NW/4 & Lot 2 in SW/4 NW/4	31	6N	12W	155.260	77.630	Caddo
584	802	933	Bernice Soontay	SE/4	33	6N	12W	160.000	160.000	Caddo
585	802	934	Howard Soontay	SW/4	33	6N	12W	160.000	160.000	Caddo
586	803	33	Violet Mithlo	NE/4 NW/4 & NW/4 NW/4	33	6N	12W	80.000	80.000	Caddo
587	803	M34	Cynthia Mithlo	Undivided 1/2 mineral interest only in S/2 NW/4	33	6N	12W	80.000	40.000	Caddo
588	802	M590	He-Neal-Keah	Undivided 1/2 mineral interest only in NW/4	34	6N	12W	160.000	80.000	Caddo
589	802	M592-A	Noble Star	Undivided 1/2 mineral interest only in W/2 SW/4	34	6N	12W	80.000	40.000	Caddo
590	802	539	Towho	N/2 SW/4 & SE/4 SW/4	35	6N	12W	120.000	120.000	Caddo
591	802	542	Martha Towho	NE/4	35	6N	12W	160.000	160.000	Caddo
592	804	M 89	Samuel Sturm Arnold	Undivided 1658/1728 restricted minerals only in NE/4	1	7N	12W	160.000	153.519	Caddo
593	804	T 1	Tribal	SW/4 SW/4	1	7N	12W	40.000	40.000	Caddo
594	804	274	Bertha Deer	An undivided 1/2 restricted mineral interest in the SW/4 SE/4	2	7N	12W	40.000	20.000	Caddo
595	804	T 1	Tribal	SE/4 SE/4	2	7N	12W	40.000	40.000	Caddo
596	802	565	Kahrahtizziz	LOT 1 = SW/4 SW/4	3	7N	12W	0.300	0.300	Caddo
597	804	M 704	Charles Arnold	An undivided 1658/1728 restricted mineral interest in the S/2 SW/4	3	7N	12W	80.000	76.759	Caddo
598	804	101-B	Charlie Williams	LOT 99 = NW/4 NW/4 NE/4; M&B: described as BAP 65' South of the NW/c of NE/4; TH South 330'; TH E/2 165'; TH North 330'; TH West 165' to POB, Cont. 1.25 acres M/L	4	7N	12W	1.250	1.250	Caddo
599	802	1343	Guy Tainpeah	NE/4 SW/4; SE/4 SW/4; Lot 6 in N/W4 SW/4; Lot 7 in SW/4 SW/4	6	7N	12W	154.000	154.000	Caddo
600	802	2389-H	Henry (Ne-Ki-Esh) Tselee	N/2 NE/4 NE/4 SE/4 NE/4	7	7N	12W	1.250	1.250	Caddo
601	802	930-D	Zahkah	SW/4 SW/4	9	7N	12W	40.000	40.000	Caddo
602	802	M 930-F	Zahkah	An undivided 1/2 restricted mineral interest in the N/2 SE/4 SE/4 SE/4 SW/4; N/2 SE/4 SE/4 SW/4; N/2 SE/4 SW/4; N/2 SW/4 SE/4 SW/4; NE/4 SW/4; SE/4 SW/4 SE/4 SW/4; SW/4 SE/4 SE/4 SE/4 SW/4; SW/4 SE/4 SE/4 SW/4	9	7N	12W	76.875	38.438	Caddo
603	804	717-E	Cornelia Sturm	M&B: 1.25 ACRES IN THE N/2 SW/4 NE/4 SW/4 DESCRIBED AS: beginning 730' West and 710' South of the NE/C; TH West 330'; TH South 165'; TH East 330'; TH North 165' to POB	11	7N	12W	1.250	1.250	Caddo

604	804	87-A	Jennie Arnold	M&B: 9.85 acres in the SW/4 NE/4 less two tracts described as: (1) Beg. 1980' South of the NW/C of the NE/4; TH 1320' East to the one-sixteenth line; TH South to the North boundary of the existing public road; TH westerly along the north boundary of said public road to a point on the quarter section line; thence north 273' along the quarter section line to the POB, cont. 8.74 acs and (2) beg. at a point 172.7' north of the SW corner of the SW/4 NE/4; thence north 177.8' to a point on the quarter section line; thence S89°23' East 383'; thence S90°37' 145.3' to a point 50' north of the center line of the main tract of the CRI&P railroad; thence in a southwesterly direction parallel and 50' north of the center of the main tract of said railroad 384.6' to the POB, cont. 1.41 acs	11	7N	12W	9.850	9.850	Caddo
605	804	87-J	Jennie Arnold	M&B: POB 1980' S 475.7' E NW/C Sec.; TH 168.86' East; TH S of North boundary existing PR; TH westerly on North boundary to Pt. due S of the POB; TH North parallel to East boundary of 3 acres TR conveyed to FUC GIN Co. to POB	11	7N	12W	1.060	1.060	Caddo
606	804	87-K	Jennie Arnold	M&B: IN SW/4 NE/4	11	7N	12W	3.450	3.450	Caddo
607	804	87-L	Jennie Arnold	LOT 99 = NE/4 SE/4 SW/4 NE/4; M&B: BAP 1980' South and 1155' East of the NW/C of NE/4; TH East 165'; TH South 325'; TH West 165'; TH North 325' to the POB cont 1.23 acres	11	7N	12W	1.230	1.230	Caddo
608	804	M 714-C	Willie Sturm	Minerals only in N/2 N/2 N/2 NW/4 NW/4 SE/4	11	7N	12W	1.250	1.250	Caddo

609	804	M 714-E	Willie Sturm	Minerals only in E/2 NW/4 NE/4 SE/4; S/2 N/2 NW/4 NW/4 SE/4; S/2 N/2 NW/4 NW/4 SE/4; S/2 N/2 SE/4; S/2 NW/4 NW/4 SE/4; LOT 2 = SW/4 SE/4; W/2 NE/4 NW/4 SE/4; M&B: in the NE/4 NE/4 SE/4 less .79 acres described as: beginning at corner between sections 11 & 12; THENCE SOUTH 158' TO THE CRI&P RR ROW; THENCE IN WESTERLY PARALLEL WITH THE RR 360'; TH N 44'; TH E 342' TO POB; LOT 1 LESS THAT PORTION LYING SOUTH OF THE WASHITA RIVER, CONTAINING APPROX 7.66 AC WHICH IS A PART OF A TRACT OF LAND CONTAINING 12.94 AC, THE LATTER BEING DESCRIBED AS BAP 363' NORTH OF THE CORNER OF SECTIONS 11, 12, 13 & 14, TH S67°15'W 871.2'; TH N23°45'W 277.2'; TH N23°0'E 211.2'; TH N59°45'E 594'; TH N10°0'E 178.2'; TH S74°30'E 375'; TH S 400' TO POB; AND BAP 363' NORTH OF SAID CORNER OF SECTIONS 11,12,13 & 14 ; TH N 440'; TH S70°0'E 540'; TH S67°15'W 554.5' TO POB, LEAVING 29.52 AC	11	7N	12W	99.410	99.410	Caddo
610	804	714-F	Willie Sturm	W/2 NW/4 NE/4 SE/4 & Lot 99=E/2 NE/4 NW/4 SE/4, described as Metes and Bounds: E/2 NE/4 NW/4 SE/4 Less & Except a tract of land described as: Commencing at the center of section 11, Thence S89°36'55"E along the East-West 1/4 sec. line 985.65'; Thence S00°14'53"E 330.28' to the POB, Thence S89°36'55"E 328.56'; Thence S00°14'53"E 164.28'; Thence N89°36'55"W 328.56'; Thence N00°14'53"W 164.28' to the POB leaving after said exception a total of 8.76 acres, M/L	11	7N	12W	8.760	8.760	Caddo
611	804	714-G	Willie Sturm	M&B: comm at center of sec. 11; TH S89deg36' 55"E 985.65'; TH S0deg14' 53"E 330.28' to POB; TH S89deg36' 55"E 328.56'; TH S0deg14'55"E 164.28'; TH N89deg36' 55"W328.56'; TH N0deg14' 53" 164.28' to POB cont. 1.24 acres MOL	11	7N	12W	1.240	1.240	Caddo
612	804	79-D	Tiyuneah or Fast Runner Carter	LOT 99 - N/2 NE/4 NW/4 SW/4; SW/4 NE/4 NW/4 SW/4; W/2 SE/4 NW/4 SW/4; W/2 SE/4 SE/4 NW/4 SW/4	12	7N	12W	10.260	10.260	Caddo
613	804	79-E	Tiyuneah or Fast Runner Carter	LOT 99 = E/2 NW/4; M&B: DESCRIBED AS: POB 660' EAST NWC SW/4 T.148' SOUTH T. 367.9' EAST, T. 148' NORTH, T. 367.9' WEST TO POB	12	7N	12W	1.250	1.250	Caddo
614	804	79-F	Tiyuneah or Fast Runner Carter	E/2 SE/4 SE/4 NW/4 SW/4; NE/4 SE/4 NW/4 SW/4; LOT 99 = NW/4 SW/4; SE/4 NE/4 NW/4 SW/4	12	7N	12W	8.490	8.490	Caddo

615	804	79-G	Tiyueah or Fast Runner Carter	NE/4 NE/4 NE/4 SW/4	12	7N	12W	2.500	2.500	2.500	Caddo
616	804	80	Ninnow Carter	LOT 99 = NE/4 SE/4; NW/4 SE/4; S/2 SE/4	12	7N	12W	148.760	148.760	148.760	Caddo
617	804	80-A	Ninnow Carter	LOT 99 = NE/4 SE/4; M&B; Comm at SE/C of section 12; N0° 9' 31" W along E line of sec 12, 1320', N89°57' 56"W 761.15' to POB; N89° 57' 56" W 393.85', N0° 09' 31" W 660'; S89° 57' 56" 330'; S0° 09' 31"E 330' S89° 57' 56" E 63.85'; S0° 09' 31" E 330' to POB	12	7N	12W	5.480	5.480	5.480	Caddo
618	804	80-B	Ninnow Carter	LOT 99 = NE/4 SE/4; M&B; Comm at SE/C of section 12; N0° 9' 31" W along E line of sec 12, 1320' TO POB, N0° 09' 31"W along E line of section 12, 330' N89° 57' 56" W 761.15', S0° 09' 31" E 761.15' to POB	12	7N	12W	5.770	5.770	5.770	Caddo
619	804	M 486	Louise Pickard	Minerals only in NE/4 NW/4; NW/4 NW/4	12	7N	12W	80.000	80.000	80.000	Caddo
620	804	M 486-A	Louise Pickard	Minerals only in SE/4 NW/4; SW/4 NW/4	12	7N	12W	80.000	80.000	80.000	Caddo
621	804	M 79-C	Tiyueah or Fast Runner Carter	Minerals only in W/2 NW/4 SW/4	12	7N	12W	20.000	20.000	20.000	Caddo
622	802	42	Tomah	An undivided 59471775/59875200 restricted mineral interest in LOT 3 = NE/4 NE/4; LOT 4 = NW/4 NE/4; LOT 1 = SE/4 NE/4; LOT 2 = SW/4 NE/4	13	7N	12W	100.150	100.150	99.475	Caddo
623	802	41-B	Pau-Hau	NE/4 SW/4; NW/4 SW/4	24	7N	12W	80.000	80.000	80.000	Caddo
624	802	55-B	Blanche Pahdongkei	An undivided 80430840/80831520 restricted interest in N/2 NW/4	24	7N	12W	80.000	80.000	28.359	Caddo
625	802	M 54	Oldepoyodle	Minerals only in M&B; BAP ON THE EAST LINE; TH S ON SEC LINE 1881.1' TO SENE/C; TH W 355.5', TH 2788' NORTHWESTERLY ALONG W BOUNDARY OF HWY 9 ROW TO N BOUNDARY LINE; TH 80' E, TH SOUTHEASTERLY ALONG E BOUNDARY LINE OF HWY 9 ROW A DIST OF 798.1'; TH 882.65' E to POB	24	7N	12W	28.500	28.500	28.500	Caddo
626	802	M 54-B	Oldepoyodle	An undivided 22/24 minerals only in LOT 99 = NE/4; M&B PORTION OF THE NE/4 LYING WEST OF STATE HWY 9	24	7N	12W	114.000	114.000	104.500	Caddo
627	802	M 54-D	Oldepoyodle	Minerals only in LOT 99 = NE/4 NE/4; M&B; A TRACT OF LAND DESCRIBED AS: BEG NC OF SEC; TH S ALONG SEC LINE 758.9'; TH W 882.65' TO PT ON E BOUNDARY ST HWY 9 TH NORTHWESTERLY ALONG E ROW 798.1' TO N SEC LINE; TH E 1126.6' TO POB, LESS WNEENENE ENWNEENE LEAVING 15 AC, M/L	24	7N	12W	15.000	15.000	15.000	Caddo
628	802	M 54-E	Oldepoyodle	Minerals only in E/2 NW/4 NE/4 NE/4; W/2 NE/4 NE/4 NE/4 NE/4	24	7N	12W	2.500	2.500	2.500	Caddo
629	802	45	Haunkeahbo	SW/4	25	7N	12W	160.000	160.000	150.148	Caddo
630	802	48	Talo or Frank Haunkeahbo	An undivided 15/16 restricted mineral interest in the NW/4	25	7N	12W	160.000	160.000	150.000	Caddo

631	802	56	William Pahdongkei	N/2 SE/4 SE/4; N/2 SE/4 SE/4 SE/4; N/2 SE/4 SE/4 SE/4 SE/4; NE/4 SE/4; NW/4 SE/4; SW/4 SE/4; SW/4 SE/4 SE/4; SW/4 SE/4 SE/4 SE/4	25	7N	12W	158.750	158.750	Caddo
632	802	56-A	William Pahdongkei	S/2 SE/4 SE/4 SE/4 SE/4	25	7N	12W	1.250	1.250	Caddo
633	802	M 47	Haungeahhoodleka	An undivided 264/540 restricted mineral interest in the NE/4	25	7N	12W	160.000	78.222	Caddo
634	802	2381	Bitseedy	NW/4	27	7N	12W	160.000	160.000	Caddo
635	802	919	Grimes Kadayso	SE/4	33	7N	12W	160.000	160.000	Caddo
636	804	116	Williams	SE/4	1	8N	12W	160.000	160.000	Caddo
637	804	M 124	Stella Arnold	An undivided 794/864 restricted mineral interest in the NW/4 SW/4; S/2 SW/4	4	8N	12W	120.000	110.278	Caddo
638	804	541	Bertha Wallace	NE/4 SW/4; LOT 6 = NW/4 SW/4; SE/4 SW/4; LOT 7 = SW/4 SW/4	6	8N	12W	152.160	152.160	Caddo
639	804	21	Mary Howe	NW/4 NE/4 NE/4; S/2 NE/4 NE/4; S/2 NE/4 NE/4 NE/4; SE/4 NE/4; W/2 NE/4	11	8N	12W	155.000	155.000	Caddo
640	804	21-A	Mary Howe	N/2 NE/4 NE/4 NE/4	11	8N	12W	5.000	5.000	Caddo
641	804	M 2	Herbert Guy	Minerals only in W/2 SE/4	11	8N	12W	80.000	80.000	Caddo
642	804	M 2-A	Herbert Guy	Minerals only in E/2 SE/4	11	8N	12W	80.000	80.000	Caddo
643	804	M 1-B	Punjo Guy	Minerals only in S/2 SW/4	12	8N	12W	80.000	80.000	Caddo
644	804	115-A	Peter Williams	NE/4 NE/4	12	8N	12W	40.000	40.000	Caddo
645	804	M 1-C	Punjo Guy	Minerals only in W/2 NW/4 SW/4	12	8N	12W	20.000	20.000	Caddo
646	804	M 1-D	Punjo Guy	An undivided 2/3 restricted mineral interest in the NE/4 SW/4	12	8N	12W	40.000	26.667	Caddo
647	804	M 20-A	Kedunkoshe	An undivided 1/2 restricted mineral interest in the S/2 NW/4	12	8N	12W	80.000	40.000	Caddo
648	804	462	Robert Fulton	N/2 SE/4	18	8N	12W	80.000	80.000	Caddo
649	804	654-A	Say Say	Lot 4 = SW/4 SW/4	18	8N	12W	36.280	36.280	Caddo
650	804	658	Ruby Ross	NE/4 NW/4; Lot 1 = NW/4 NW/4; SE/4 NW/4; Lot 2 = SW/4 NW/4	18	8N	12W	152.390	152.390	Caddo
651	804	490	Lena Pickard	E/2 NW/4; Lot 1 = NW/4 NW/4; Lot 2 = SW/4 NW/4	19	8N	12W	152.660	152.660	Caddo
652	804	500	Josephine Hendrix	SE/4	19	8N	12W	160.000	160.000	Caddo
653	804	501	Ruby Hendrix	NE/4	19	8N	12W	160.000	160.000	Caddo
654	804	948	Mrs. Winnie Hendrix	NW/4	20	8N	12W	160.000	160.000	Caddo
655	804	M 505	Kiowa	An undivided 188880/380160 restricted mineral interest in the SW/4	20	8N	12W	160.000	79.495	Caddo
656	804	90	Harry Edge	SE/4	22	8N	12W	160.000	160.000	Caddo
657	804	M 92	George Edge	An undivided 1/2 restricted mineral interest in the NE/4	22	8N	12W	160.000	80.000	Caddo
658	804	91	Inkanish or Millie Edge	E/2 SW/4; E/2 W/2 SW/4; N/2 N/2 NW/4 SW/4 SW/4 SW/4; NE/4 SW/4 SW/4 SW/4; NW/4 SW/4 SW/4; S/2 NW/4 NW/4 SW/4; S/2 S/2 NW/4 SW/4 SW/4 SW/4; S/2 SW/4 SW/4 SW/4; SW/4 NW/4 SW/4	23	8N	12W	153.750	153.750	Caddo
659	804	91-A	Inkanish or Millie Edge	N/2 NW/4 NW/4 SW/4	23	8N	12W	5.000	5.000	Caddo

660	804	91-B	Inkanish or Millie Edge	N/2 S/2 NW/4 SW/4 SW/4 SW/4; S/2 N/2 NW/4 SW/4 SW/4 SW/4	23	8N	12W	1.250	1.250	Caddo
661	804	93	Sahchannoshu Davis	Metes and Bounds: NE/4 less 16.25 acres in four tracts described as: (1) E/2 NE/4 NE/4 NE/4 (2) 5 acres beginning at the SE/C of the NE/4; TH N466.5'; TH W466.5'; THS466.5'; TH E466.5' to POB (3) 5 acres beginning at the NW/C of the NE/4; Th S466.5'; th N466.5' to POB (4) S/2 S/2 SE/4 SE/4 NE/4 NE/4; N/2 N/2 NE/4 NE/4 SE/4 NE/4, leaving a total acreage of 143.75	23	8N	12W	143.750	143.750	Caddo
662	804	93-C	Sahchannoshu Davis	METES AND BOUNDS: A tract of land desc as beginning NW/C NE/4 ; TH S 466.5' ' TH E 466.5' ; TH N466.5' ; TH W 466.5' to POB Cont. 5.00 Acres M/L	23	8N	12W	5.000	5.000	Caddo
663	804	93-D	Sahchannoshu Davis	N/2 N/2 NE/4 NE/4 SE/4 NE/4; S/2 S/2 SE/4 SE/4 NE/4 NE/4	23	8N	12W	1.250	1.250	Caddo
664	804	19-A	Ruth Nahcotaty	An undivided 7334075/7408800 restricted mineral interest in the S/2 SE/4 SE/4 SE/4 NE/4	27	8N	12W	1.250	1.237	Caddo
665	804	M 17	Hyacinth Inkanish (Nah-Co-Ta-Ty)	An undivided 1/2 restricted mineral interest in the NW/4	27	8N	12W	160.000	80.000	Caddo
666	804	485-A	Rosa Pickard	An undivided 3/4 restricted mineral interest in the NE/4 NW/4; LOT 1 = NW/4 NW/4	30	8N	12W	76.440	57.330	Caddo
667	804	485-B	Rosa Pickard	SE/4 NW/4; LOT 02=SW NW	30	8N	12W	76.490	76.490	Caddo
668	804	499	Wahkits	E/2 SW/4; LOT 03=NW/4 SW/4; LOT 04=SW/4 SW/4	30	8N	12W	153.110	153.110	Caddo
669	804	M 483-B	Jimmie Pickard	Minerals only in NW/4 SE/4; SW/4 SE/4	30	8N	12W	80.000	80.000	Caddo
670	804	M 483-C	Jimmie Pickard	Minerals only in NE/4 SE/4; SE/4 SE/4	30	8N	12W	80.000	80.000	Caddo
671	804	M 98-A	Annane Williams	An undivided 1/2 restricted mineral interest in the SE/4 SE/4	32	8N	12W	40.000	20.000	Caddo
672	804	M 6-C	Nannie Sturm	Minerals only in NE/4 SE/4	35	8N	12W	40.000	40.000	Caddo
673	804	142-A	Sahchoano	N/2 NW/4	36	8N	12W	80.000	80.000	Caddo
674	804	142-B	Sahchoano	S/2 NW/4	36	8N	12W	80.000	80.000	Caddo
675	802	699	Koahkoy	Lot 1 (NE/4 NE/4), Lot 2 (NW/4 NE/4) & S/2 NE/4	1	5N	13W	159.960	159.960	Caddo
676	802	1424-C	A-Sane-Hiddle	E/2 SW/4 SE/4 SW/4, N/2 SE/4 SE/4 SW/4, SW/4 SE/4 SE/4 SW/4 & W/2 SE/4 SE/4 SE/4 SW/4	5	5N	13W	13.750	13.750	Caddo
677	802	1424-D	A-Sane-Hiddle	E/2 SE/4 SE/4 SE/4 SW/4	5	5N	13W	1.250	1.250	Caddo
678	802	1424-E	A-Sane-Hiddle	W/2 SW/4 SW/4 SE/4 SW/4	5	5N	13W	1.250	1.250	Caddo
679	802	1424-F	A-Sane-Hiddle	Lot 99=SW/4 SW/4, described as Metes and Bounds: A 5.937 acre tract in SWSW Beg at SW/c, Thence East 391.88'; Thence North 660'; Thence West 391.88'; Thence South 660' to POB	5	5N	13W	5.937	5.937	Caddo

680	802	1424-G	A-Sane-Hiddle	Lot 99=SW/4 SW/4, described as Metes and Bounds: A 5.937 acre tract in SWSW commencing at SW/c; Thence East 391.88' to POB Thence East 391.88'; Thence North 660'; Thence West 391.88'; Thence South 660' to POB	5	5N	13W	5.937	5.937	Caddo
681	802	1424-H	A-Sane-Hiddle	Metes and Bounds: Beginning @ SW/c SW/4 Thence East 783.76' to POB Thence East 391.88'; Thence North 660'; Thence West 391.88" Thence South 660' to POB, containing 5.9375 acres, M/L	5	5N	13W	5.937	5.937	Caddo
682	802	1424-I	A-Sane-Hiddle	Lot 99=S/2 SW/4, described as Metes and Bounds: M+B in SSW commencing at SW/c; Thence East 1340.64' to POB; Thence East 309.38'; Thence North 660'; Thence West 474.38'; Thence South 330'; Thence East 165'; Thence South 330' to POB	5	5N	13W	5.937	5.937	Caddo
683	802	M1425	Ah-Do-Ye	Undivided 1/2 mineral interest only in NW/4 NW/4	8	5N	13W	40.000	20.000	Caddo
684	802	614-A	Tine-Goo-Ah	W/2 NE/4	12	5N	13W	80.000	80.000	Caddo
685	802	614-D	Tine-Goo-Ah	S/2 S/2 N/2 SE/4 NE/4 & S/2 SE/4 NE/4	12	5N	13W	25.000	25.000	Caddo
686	802	M614-C	Tine-Goo-Ah	Minerals only in N/2 N/2 SE/4 NE/4, N/2 S/2 N/2 SE/4 NE/4 & NE/4 NE/4	12	5N	13W	55.000	55.000	Caddo
687	802	M609	Sadie Tsodlemah Aunko	Undivided 1/2 mineral interest only in NE/4	13	5N	13W	160.000	80.000	Caddo
688	802	1240-A	Tongkeamha or Kiowa Jim	N/2 NW/4	17	5N	13W	80.000	80.000	Caddo
689	802	1240-B	Tongkeamha or Kiowa Jim	S/2 NW/4	17	5N	13W	80.000	80.000	Caddo
690	802	M1301	Annie Blackbear	Undivided 1/2 mineral interest only in E/2 SE/4	18	5N	13W	80.000	40.000	Caddo
691	802	2227-C	Ekeikeihaun	S/2 SE/4 SE/4 & SE/4 SW/4 SE/4	27	5N	13W	30.000	30.000	Caddo
692	802	M2227	Ekeikeihaun	Minerals only in N/2 SE/4	27	5N	13W	80.000	80.000	Caddo
693	802	M2227-B	Ekeikeihaun	Minerals only in N/2 S/2 SE/4 & SW/4 SW/4 SE/4	27	5N	13W	50.000	50.000	Caddo
694	802	M1229	Ah-Ke-Ah-Bo	Minerals only in NW/4	28	5N	13W	160.000	160.000	Caddo
695	802	M1234-A	Ho-Aun	Undivided 8820/18816 mineral interest only in S/2 SE/4	28	5N	13W	80.000	37.500	Caddo
696	802	M1234-B	Ho-Aun	Undivided 8820/18816 mineral interest only in N/2 SE/4	28	5N	13W	80.000	37.500	Caddo
697	802	M2194	To-Had-Dle, Eva May	Undivided 1/2 mineral interest only in SE/4	34	5N	13W	160.000	80.000	Caddo
698	802	252	Gertrude Eikeahpihoodle	SE/4	1	6N	13W	160.000	160.000	Caddo
699	802	M976	Poant	Mineral interest only in SW/4	3	6N	13W	160.000	160.000	Caddo
700	802	2630	Effie Satepauhoodle	Undivided 18/24 restricted interest in Lot 1 (NE/4 NE/4), Lot 2 (NW/4 NE/4), SE/4 NE/4 & SW/4 NE/4	4	6N	13W	157.180	117.885	Caddo
701	802	1722	Horace Tobah	NE/4	11	6N	13W	160.000	160.000	Caddo
702	802	M2390-B	John Tselee	Undivided 1/2 mineral interest only in SW/4 SW/4	13	6N	13W	40.000	20.000	Caddo
703	802	M2390-B	John Tselee	Undivided 1/2 minerals only in SW/4 SW/4	13	6N	13W	40.000	20.000	Caddo
704	802	1378	Frederic Sate-Pe-Ah-Taw	N/2 S/2 SE/4 NE/4 SE/4 SE/4, N/2 SE/4, N/2 SE/4 NE/4 SE/4 SE/4, NE/4 NE/4 SE/4 SE/4, S/2 N/2 NE/4 SE/4 SE/4 SE/4, S/2 NE/4 SE/4 SE/4 SE/4, SE/4 SE/4 SE/4 SE/4, SW/4 SE/4, W/2 E/2 SE/4 SE/4 & W/2 SE/4 SE/4	14	6N	13W	158.750	158.750	Caddo

705	802	1378-A	Frederic Sate-Pe-Ah-Taw	N/2 N/2 NE/4 SE/4 SE/4 SE/4 & S/2 S/2 SE/4 NE/4 SE/4 SE/4	14	6N	13W	1.250	1.250	Caddo
706	802	2417-B	Hautame	SE/4 NE/4 & SW/4 NE/4	14	6N	13W	80.000	80.000	Caddo
707	802	M2417-A	Hautame	Mineral interest only in NE/4 NE/4 & NW/4 NE/4	14	6N	13W	80.000	80.000	Caddo
708		1378	Frederic Satepehtaw	N/2 S/2 SE/4 NE/4 SE/4 SE/4, N/2 SE/4, N/2 SE/4 NE/4 SE/4 SE/4, NE/4 NE/4 SE/4 SE/4, S/2 N/2 NE/4 SE/4 SE/4 SE/4, S/2 NE/4 SE/4 SE/4 SE/4, SE/4 SE/4 SE/4 SE/4, SW/4 SE/4, W/2 E/2 SE/4 SE/4, W/2 SE/4 SE/4	14	6N	13W	158.750	158.750	Caddo
709	802	1378-A	Frederic Satepehtaw	N/2 N/2 NE/4 SE/4 SE/4 SE/4, S/2 S/2 SE/4 NE/4 SE/4 SE/4	14	6N	13W	1.250	1.250	Caddo
710	802	M1777	Charles Akoneto	Undivided 1/2 mineral interest only in N/2 SE/4 SE/4 SE/4 SE/4, NE/4 SE/4 SE/4 SE/4 SE/4, SW/4 SE/4, W/2 SE/4 SE/4 & W/2 SE/4 SE/4 SE/4	20	6N	13W	78.750	39.375	Caddo
711	802	M1777-A	Charles Akoneto	Mineral interest only in S/2 SE/4 SE/4 SE/4 SE/4	20	6N	13W	1.250	1.250	Caddo
712	802	2420-B	Howard Payiddlemah	N/2 NE/4 NE/4 SE/4 SE/4	21	6N	13W	1.250	1.250	Caddo
713	802	2420-C	Howard Payiddlemah	W/2 W/2 E/2 W/2 SE/4 & W/2 W/2 SE/4	21	6N	13W	50.000	50.000	Caddo
714	802	1375	Addotomah	NE/4 NE/4 & SE/4 NE/4	22	6N	13W	80.000	80.000	Caddo
715	802	M1402	Aun-Pau-He	Undivided 1/2 mineral interest only in N/2 SE/4	22	6N	13W	80.000	40.000	Caddo
716	802	M1867	Tauquodile	Mineral interest only in SW/4	22	6N	13W	160.000	160.000	Caddo
717	802	M1377	John Sate-Pe-Ah-Taw	Undivided 1/2 mineral interest only in S/2 NW/4	23	6N	13W	80.000	40.000	Caddo
718	802	M1377-A	John Sate-Pe-Ah-Taw	Undivided 1/2 mineral interest only in NE/4 NW/4 & NW/4 NW/4	23	6N	13W	80.000	40.000	Caddo
719	802	M1377-A	John Satepehtaw	Undivided 1/2 minerals only in NE/4 NW/4, NW/4 NW/4	23	6N	13W	80.000	40.000	Caddo
720	802	M1377	John Satepehtaw	Undivided 1/2 minerals only in S/2 NW/4	23	6N	13W	80.000	40.000	Caddo
721	802	2098	Koonkahzahch or Apache John	E/2 NW/4 SW/4 SW/4, E/2 SW/4 SW/4, NE/4 SW/4, NW/4 SW/4, SE/4 SW/4 & SW/4 SW/4 SW/4	24	6N	13W	155.000	155.000	Caddo
722	802	2098	Koonkahzahch or Apache John	E/2 NW/4 SW/4 SW/4, E/2 SW/4 SW/4, NE/4 SW/4, NW/4 SW/4, SE/4 SW/4, SW/4 SW/4 SW/4	24	6N	13W	155.000	155.000	Caddo
723	802	2419-A	Audlepat/Charlie Payiddlemah	S/2 NW/4	25	6N	13W	80.000	80.000	Caddo
724	802	M2419-B	Audlepat/Charlie Payiddlemah	Mineral interest only in NE/4 NW/4 & NW/4 NW/4	25	6N	13W	80.000	80.000	Caddo
725	802	1899-A	Pearl Tawkoity	W/2 W/2 W/2 NE/4	26	6N	13W	20.000	20.000	Caddo
726	802	1899-C	Pearl Tawkoity	E/2 W/2 NE/4 & E/2 W/2 W/2 NE/4	26	6N	13W	60.000	60.000	Caddo
727	802	1900-A	Helen Tawkoity	E/2 E/2 E/2 NW/4	26	6N	13W	20.000	20.000	Caddo
728	802	M1899-B	Pearl Tawkoity	Mineral interest only in E/2 NE/4	26	6N	13W	80.000	80.000	Caddo
729	802	M1900	Helen Tawkoity	Mineral interest only in W/2 E/2 NW/4, W/2 E/2 NW/4 & W/2 NW/4	26	6N	13W	140.000	140.000	Caddo
730	802	1426	Talaho or Oscar Asanehiddle	W/2 SW/4 SE/4 SE/4	28	6N	13W	5.000	5.000	Caddo
731	802	M1398-A	Minnie Topaum	Undivided 1/2 mineral interest only in N/2 NW/4	28	6N	13W	80.000	40.000	Caddo
732	802	1849-A	Atongty	E/2 NE/4	29	6N	13W	80.000	80.000	Caddo



733	802	1849-C	Atongty	Undivided 14212880/14636160 restricted interest in E/2 W/2 NE/4	29	6N	13W	40.000	38.843	Caddo
734	802	M1849-D	Atongty	Undivided 1/2 mineral interest only in W/2 W/2 NE/4	29	6N	13W	40.000	20.000	Caddo
735	802	1847	Fannie Peatmah	E/2 NW/4 NW/4 SW/4, N/2 NW/4 SW/4 SW/4 SW/4, N/2 SE/4 SW/4 SW/4, N/2 SW/4 SW/4, NE/4 NW/4 SW/4, NE/4 SW/4, S/2 N/2 SW/4 NW/4 NW/4 SW/4, S/2 NW/4 SW/4, S/2 S/2 NW/4 SW/4 SW/4 SW/4, S/2 SW/4 NW/4 NW/4 SW/4, SW/4 SW/4 SW/4 SW/4, W/2 S/2 NE/4 SW/4 SW/4 SW/4 & Lot 99 described as Metes and Bounds in SE/4 SW/4 SW/4 SW/4 (Less 0.6250 acs-TR South 1847-F) M+B in S/2 SE/4 SW/4 SW/4, N/2 SE/4 SW/4, NE/4 SW/4 SE/4 SW/4, SE/4 SE/4 SW/4, E/2 NW/4 SW/4 SE/4 SW/4 M+B in S/2 SW/4 SE/4 SW/4	32	6N	13W	146.400	146.400	Caddo
736	802	1847-B	Fannie Peatmah	N/2 N/2 SW/4 NW/4 NW/4 SW/4 & NW/4 NW/4 NW/4 SW/4	32	6N	13W	3.125	3.125	Caddo
737	802	1847-C	Fannie Peatmah	N/2 S/2 NW/4 SW/4 SW/4 SW/4	32	6N	13W	0.625	0.625	Caddo
738	802	1847-D	Fannie Peatmah	N/2 NE/4 SW/4 SW/4 SW/4	32	6N	13W	1.250	1.250	Caddo
739	802	M1847-E	Fannie Peatmah	Mineral interest only in W/2 NW/4 SW/4 SE/4 SW/4	32	6N	13W	80.000	80.000	Caddo
740	802	M1898	Tsemah	Mineral interest only in E/2 NW/4	32	6N	13W	80.000	80.000	Caddo
741	802	M1898-A	Tsemah	Mineral interest only in W/2 NW/4	32	6N	13W	80.000	80.000	Caddo
742	802	1379	Kohty	NE/4	33	6N	13W	160.000	160.000	Caddo
743	802	1381-A	Doyah	S/2 NW/4	33	6N	13W	80.000	80.000	Caddo
744	802	1381-B	Doyah	N/2 NW/4	33	6N	13W	80.000	80.000	Caddo
745	802	M1380	Tah-Yo	Undivided 1/2 mineral interest only in SE/4	33	6N	13W	160.000	80.000	Caddo
746	802	M1395	Pau-Tong-Ke	Mineral interest only in W/2 SW/4	33	6N	13W	80.000	80.000	Caddo
747	802	1329-A	Jane Daingkau	SE/4 SE/4; Lot 10 = SW/4 SE/4	2	7N	13W	82.550	82.550	Caddo
748	802	2633-B	Frank Satepauhoodle	An undivided 8820/9408 restricted mineral interest in LOT 99 = N/2 NE/4; M&B: 60.60 ACRES IN THE N/2 NE/4 DESC AS: BEG AT THE NE/C NE TH W 2640'; TH S 1072.5'; TH E 2640'; TH N 1072.5' TO POB LESS 2 TRACTS TOTALING 4.40 ACRES (1) 1 ACRE BEG 1072.5' S & 1480.6' W OF THE NE/C TH N 209'; TH W 209'; TH S 209'; TH E 209' TO POB 3.4 ACRES COMMENCING AT THE NE/C TH S00°10' 03" E 248.23' TO THE POB; TH S00°10'03" E 824.45'; N88°06'18" W 303.48'; N15°17'00" E 479.15'; TH ALONG THE CENTERLINE OF THE HIGHWAY IN A NORTHEASTERLY DIRECTION ON A CURVE TO THE RIGHT HAVING A RADIUS OF 1022.0' 395.57' TO THE POB	5	7N	13W	60.600	56.813	Caddo

749	802	2633 -C	Frank Satepauhoodle	LOT 99 = NE/4; M&B: BAP 1072.5' S OF NE/C; TH W 2640'; TH S 1567.5'; TH E 2640'; TH N 1567.5' TO POB. LESS 1.25 ACRES DESC AS: BAP 170' N OF SW/C NE, TH N 410'; TH E 165'; TH S 290'; TH SW 210' TO POB. LESS 1.44 ACRES DESC AS: BEG 580' N AND 165' E OF SW/C NE; TH E 250'; TH S 172.8'; TH WESTERLY 294.5'; TH N 328' TO POB	5	7N	13W	54.290	54.290	Caddo
750	802	2633-D	Frank Satepauhoodle	An undivided 1/2 restricted mineral interest in M&B: POB 1072.5' S AND 1480.6' W NEC OF NE/4; TH N 209'; TH W 209'; TH S 209'; TH E 209' TO POB	5	7N	13W	1.000	0.500	Caddo
751	802	2633-J	Frank Satepauhoodle	LOT 99 = SW/4 NE/4; M&B: BEG 580' NORTH AND 165' EAST OF THE SWC NE/4; TH EAST 250'; TH SOUTH 172.8'; TH WESTERLY 294.5'; TH NORTH 328' TO POB	5	7N	13W	1.440	1.440	Caddo
752	802	999-E	Hoodle-Tau-Quodle	LOT 99 = SE/4 SW/4	5	7N	13W	0.690	0.690	Caddo
753	802	999-G	Hoodle-Tau-Quodle	LOT 99 = NE/4 SW/4	5	7N	13W	1.990	1.990	Caddo
754	802	999-H	Hoodle-Tau-Quodle	LOT 99 = NW/4 NE/4 SW/4; M&B: (LESS EXCEPT POB 250.6' W OF NEC, TH W 1038.1'; TH S 658'; TH NORTHEASTERLY FOLLOWING THE ROW LINE OF THE CRI&P RAILWAY CO MAIN LINE 1241' TO THE POB) LEAVING 2.77 ACRES M/L	5	7N	13W	2.770	2.770	Caddo
755	802	999-P	Hoodle-Tau-Quodle	LOT 99 = SE/4 SW/4; M&B: A TRACT OF LAND DESC AS BAP 483' E & 909.4' N OF SESW OF SEC; TH N128.2'; TH E 109.2'; TH W 109.2' TO POB	5	7N	13W	0.321	0.321	Caddo
756	802	M 999-Q	Hoodle-Tau-Quodle	LOT 99 = SE/4 SW/4; M&B: COMM AT THE S/4 CORNER OF SEC 5; TH N89°54' 39" WEST 388.96' TO THE POB; TH S/2 0°39' 38" EAST 483.95'; TH S/2 90EAST 384.57; TH N0°08' 16" EAST 489.54 TO THE POB, CONTAINING 4.32 ACRES M/L	5	7N	13W	4.322	4.322	Caddo
757	802	M 999-S	Hoodle-Tau-Quodle	LOT 99 = E/2 SE/4 SW/4	5	7N	13W	10.312	10.312	Caddo
758	802	M 999-T	Hoodle-Tau-Quodle	LOT 99 = S/2 NE/4 SW/4	5	7N	13W	11.220	11.220	Caddo
759	802	M 999-U	Hoodle-Tau-Quodle	LOT 99 = NE/4 SW/4; M&B: BEG AT THE NEC OF THE NE/4 TH S86° 18' 15" W 275.54'; TH S59° 19' 26" W 654.55'; THE S0°06' 37" E 303.42'; TH S89°03' 26" E 836.83'; TH N0°08' 16" W 615.85' TO THE POB, CONT 9.05 ACRES, M/L	5	7N	13W	9.050	9.050	Caddo
760	804	458	Mattie Florence Campbell	LOT 1 = W/2 NW/4 NW/4; LOT 2 = W/2 SW/4 NW/4	6	7N	13W	34.000	34.000	Caddo
761	804	458-B	Mattie Florence Campbell	LOT 1 = E/2 NW/4 NW/4; LOT 2 = E/2 SW/4 NW/4	6	7N	13W	38.690	38.690	Caddo
762	804	M 664	Julian	Minerals only in NWNE LESS 2.735 ACRES M&B: WNENW SENENW WNENENW SENENENW ENENENENW	6	7N	13W	76.015	76.015	Caddo
763	804	M 664-B	Julian	Minerals only in M&B: POB NWC OF THE NE/4 TH S 208'; TH E 208'; TH N 208'; TH W 208' TO POB	6	7N	13W	1.000	1.000	Caddo

764	802	1026-A	A-Note-Sau	LOT 99 = E/2 SW/4; M&B: A 1 ACRE TRACT OF LAND BEING IN THE ESW DESC AS: 2 RODS WIDE AND 40 RODS LONG ON THE EAST LINE	7	7N	13W	1.000	1.000	Caddo
765	802	M 1026-B	A-Note-Sau	Minerals only in NW/4 NW/4 NE/4 SW/4; S/2 NE/4 NW/4 NE/4 SW/4; S/2 NW/4 NE/4 SW/4; LOT 99 = SE/4 NE/4 SW/4; SW/4 NE/4 SW/4; M&B: SENESW LESS .5 ACS M&B STRIP ON THE EAST LINE DESC AS 2 RODS WIDE AND 40 RODS LONG	7	7N	13W	28.250	28.250	Caddo
766	802	M 1026-C	A-Note-Sau	Minerals only in N/2 NE/4 NW/4 NE/4 SW/4	7	7N	13W	1.250	1.250	Caddo
767	802	1026-D	A-Note-Sau	LOT 99 = SE/4 SW/4	7	7N	13W	37.510	37.510	Caddo
768	802	1026-E	A-Note-Sau	N/2 SE/4 NW/4 NE/4 NE/4 SW/4; N/2 SW/4 NE/4 NE/4 NE/4 SW/4; S/2 NE/4 NW/4 NE/4 NE/4 SW/4; S/2 NW/4 NE/4 NE/4 NE/4 SW/4	7	7N	13W	1.250	1.250	Caddo
769	802	1026-G	A-Note-Sau	M&B: POB 660' S NEC SW/4; TH W 33'; TH S 660'; TH E 33'; TH N 660' TO POB	7	7N	13W	0.500	0.500	Caddo
770	802	1026-H	A-Note-Sau	E/2 NE/4 NE/4 NE/4 SW/4; N/2 NE/4 NW/4 NE/4 NE/4 SW/4; N/2 NW/4 NE/4 NE/4 NE/4 SW/4; S/2 NE/4 NE/4 SW/4; S/2 SE/4 NW/4 NE/4 NE/4 SW/4; S/2 SW/4 NE/4 NE/4 NE/4 SW/4; W/2 NW/4 NE/4 NE/4 SW/4	7	7N	13W	8.750	8.750	Caddo
771	802	2532-D	Kaut Tsa	LOT 99 = NW/4 NW/4 NE/4; M&B: PART OF THE NE/4 DESC AS: COMM AT THE NWC, TH 150' E TO POB; TH S 185' TO A POINT WHERE THIS LINE COMES IN CONTACT WITH THE NORTH LINE OF THE CRI&P ROW, TH ALONG THE ROW IN A NORTHEASTERLY DIRECTION, APPROX 428', TO A POINT O	7	7N	13W	0.820	0.820	Caddo
772	802	M 2532-O	Kauttsa	Minerals only in M&B: A PARCEL OF LAND IN NE/4 AS FOLLOWS: BAP 513' W AND 566 5/7' S OF THE NE corner OF SAID NE/4 (SAME BEING THE SEC OF CARNEGIE GRADE SCHOOL LAND), TH S 185'; TH W 235.4'; TH N 185'; TH E 235.4' TO POB AND CONT 1 ACRE, M/L	7	7N	13W	1.000	1.000	Caddo
773	802	M2532-P	Kauttsa	An undivided 1/2 restricted mineral interest in LOT 99 = NE/4 NE/4; M&B: BAP 1320' SOUTH AND 748.4' WEST OF THE NE/C NE/4; TH N180'; TH E538.4'; TH N95'; TH W208'; TH N579'; TH W95'; TH S579'; TH W235.4'; TH N479'; TH W419.6'; TH N299.4'; TH W320'; TH N210' TO THE CENTER LINE OF STATE HWY NO. 9; TH SW ON A CURVE TO THE LEFT 425'; TH S43°21' WEST 284'; THE S794' TO THE EAST AND WEST 1/8 LINE; TH E1291.6' TO POB	7	7N	13W	30.460	15.230	Caddo
774	802	2532-R	Kauttsa	See last page of sale notice for legal description	7	7N	13W	8.799	8.799	Caddo

775	802	M2532-T	Kauttsa	Minerals only in LOT 99 = W/2 NE/4; M&B: BAP 2640' N89°30' 58" W AND 1162.07' S00°40' 53" W OF THE NEC; TH 423.77' S00°40' 53" WEST; TH 597.01 EAST; TH 1042.93' N00°02' 51" EAST; TH 856.66' S43°42' 50" WEST TO POB	7	7N	13W	10.000	10.000	Caddo
776	802	T 2532-U	Kauttsa	LOT 99 = SW/4 NE/4; M&B: BAP 2640' N89°30' 58" W & 1585.84' S00°40' 53" W OF NEC; TH S00°40' 53" W 1078.31'; TH N89°58' 38" E 608.94'; TH N00°02' 51" E 1077.99'; TH W 597.01' TO POB	7	7N	13W	14.920	14.920	Caddo
777	802	M 2532-V	Kauttsa	Minerals only in M&B: COMM S00°56' 42" W 2641.35' AND S89°59' 33" W 689.42' FROM THE NEC; TH S89°59' 33" W 1149.21'; TH N00°2' 51" E 1323.26'; TH S89°55" 47" E 1291.6'; TH N00°20' 31" E 180'; TH S89°49' 49" E 538.4'; TH S00°51' 00" W 840'; TH S89°59' 33	7	7N	13W	49.690	49.690	Caddo
778	802	M2532-W	Kauttsa	Minerals only in M&B: COMM AT THE E/4 CORNER; TH S89°59' 33" W 210' TO THE POB; TH S89°9' 33" W 659.42'; TH N00°51' 00" E 660'; TH N89°59' 33" E 660'; TH S00°51' 00" W 660' TO POB	7	7N	13W	10.000	10.000	Caddo
779	802	2613	Jessie Ahpeahto	LOT 3 = NW/4 NW/4; LOT 4 = SW/4 NW/4	7	7N	13W	68.200	68.200	Caddo
780	802	M 992-A	Kaubin	An undivided 1/2 restricted mineral interest in LOT 6 = SW/4 SW/4	7	7N	13W	37.000	18.500	Caddo
781	802	992-B	Kaubin	LOT 5 = NW/4 SW/4; M&B: LESS 1.15 ACS DES AS POB 660' S OF NEC OF LOT 5; TH W 305.25'; N 165'; TH E 305.25'; S 165' TO POB LEAVING 35.85 ACS	7	7N	13W	35.850	35.850	Caddo
782	802	992-F	Kaubin	LOT 5 = NW/4 SW/4; M&B: A TRACT OF LAND IN THE NWSW DESC AS: BAP 660' SOUTH OF NEC OF LOT 5, TH WEST 305.25'; TH N 165'; TH E 305.25'; TH S 165' TO POB, CONT 1.15 ACS, M/L	7	7N	13W	1.150	1.150	Caddo
783	802	M 2533-C	Allie Pauquodle (Yeahkeahbah)	Minerals only in LOT 2 = NE/4 NW/4	7	7N	13W	38.800	38.800	Caddo
784	802	M 2533-D	Allie Pauquodle	Minerals only in S/2 SE/4 NW/4; M&B: LESS A TRACT IN THE NW/4 DESC AS: BAP 900' WEST OF THE CENTER OF SEC 7 T7N R13WIM; TH N 450'; TH IN A SOUTHWESTERLY DIRECTION ALONG THE CENTER LINE OF STATE HWY #9 A DISTANCE OF 500'; TH S 125'; TH E 350' TO POB	7	7N	13W	27.700	27.700	Caddo
785	802	M 2533-E	Allie Pauquodle	Minerals only in M&B: DESC AS POB NEC OF LOT 2 (NENW) OF SEC 7 TH SOUTH 290'; TH WEST 300'; TH NORTH 290'; TH EAST 300' TO POB	7	7N	13W	2.000	2.000	Caddo
786	802	M 2533-G	Allie Pauquodle	Minerals only in LOT 2 = NE/4 NW/4	7	7N	13W	2.800	2.800	Caddo

787	802	M 2553-H	Allie Pauquodle (Yeahkeahbah)	An undivided 1/2 restricted mineral interest in M&B: COMM NE/4 CORNER NW/4 SEC 7; TH N89°33' 41" W 300' TO POB; TH N89°33' 41" W 1020'; TH S0°40' 53" W 1320'; TH N0°37' 25" E 8.36'; TH N59°15' 41" E 1547.3'; TH N0°40' 53" E224.86'; TH N89°33' 41" W300'; T	7	7N	13W	24.500	12.250	Caddo
788	802	M 2533-I	Allie Pauquodle (Yeahkeahbah)	Minerals only in M&B LOCATED IN LOT 2 NENW AND SENW; SEE DOC. 802-020605-82 FOR FULL LAND DESCRIPTION	7	7N	13W	18.280	18.280	Caddo
789	802	M 2615	Sauto Pa To	Minerals only described by M&B as 132.75 acres in the E/2 SE/4 less 27.25 acres in 5 tracts describes as: (1) 5 acres S/2 SW/4 SW/4 SE/4 (2) 4 acres beg.. 460.5' South of quarter section between Section 8 & 9; thence West 417.4'; thence South 417.4'; thence East 417.4'; thence North 417.4' to POB (3) 6 acres beg. 660' East of quarter section between Sections 8 & 17; thence North 330'; thence East 790'; thence South 330'; thence West 790' to POB (4) 11 acres beg. 330' North of SW corner thence East 1450'; thence North 330'; thence West 1450'; thence South 330' to POB (5) 1.25 acres in S/2 SE/4 SE/4 NE/4 SE/4 beg. at a point 330' South of NE corner of SE/4; thence South 130.5'; thence West 417.4'; thence South 417.4'; thence East 417.4'; the South 112.10'; thence West 660'; thence North 660'; thence East 660' to POB, cont. 6.00 acs m/l (6) Beg. at a point 990' West of the SE corner of SE/4; thence North 660'; thence West 200'; thence South 660'; thence East 200' to POB, cont. 3.00 acs m/l	8	7N	13W	132.750	132.750	Caddo
790	802	2615-E	Sauto Pa To	S/2 SE/4 SE/4 NE/4 SE/4	8	7N	13W	1.250	1.250	Caddo
791	802	M 2616-B	Chadle-Ko-Ah	Minerals only in E/2 W/2 W/2 NE/4; N/2 SW/4 NW/4 NW/4 NE/4; NW/4 NW/4 NW/4 NE/4; W/2 E/2 W/2 NE/4; W/2 SW/4 NW/4 NE/4; W/2 W/2 SW/4 NE/4	8	7N	13W	58.750	58.750	Caddo
792	802	M 2616-C	Chadle-Ko-Ah	Minerals only in E/2 E/2 SW/4 NE/4; N/2 SE/4 NE/4 SE/4 NE/4; S/2 NW/4 NE/4 SE/4 NE/4; SE/4 SE/4 NE/4; SW/4 NE/4 NE/4 SE/4 NE/4; SW/4 NE/4 SE/4 NE/4; W/2 SE/4 NE	8	7N	13W	45.625	45.625	Caddo
793	802	2616-E	Chadle-Ko-Ah	M&B: 1 ACRE IN THE NNENENE DESC AS BEG 242' WEST OF NEC TH WEST 209'; TH SOUTH 209'; TH EAST 209', TH NORTH 209' TO POB	8	7N	13W	1.000	1.000	Caddo
794	802	M 2616-F	Chadle-Ko-Ah	Minerals only in M&B: 1 ACRE IN THE NENENE DESC AS BEG 227' WEST OF THE NEC OF NE/4 TH SOUTH 388'; TH WEST 224'; TH NORTH 179'; TH EAST 209'; TH NORTH 209'; TH EAST 15' TO POB	8	7N	13W	1.000	1.000	Caddo

795	802	2616-G	Chadle-Ko-Ah	M&B BEG 764.5' WEST OF NEC-OF NE/4 OF SEC 8; TH S209'; TH W104.5'; TH N209'; TH E104.5' TO POB, CONT .5 ACS MOL	8	7N	13W	0.500	0.500	Caddo
796	802	2616-M	Chadle-Ko-Ah	SE/4 NE/4 NE/4 SE/4 NE/4	8	7N	13W	0.625	0.625	Caddo
797	802	2616-N	Chadle-Ko-Ah	N/2 NW/4 NE/4 SE/4 NE/4	8	7N	13W	1.250	1.250	Caddo
798	802	2616-P	Chadle-Ko-Ah	M&B: TRACT IN THE NE/4 DESC AS BAP 555.5' WEST OF THE NEC OF THE NE/4; TH 418' SOUTH; TH 10.5' WEST; TH 418' NORTH; TH 104.5 EAST TO THE POB	8	7N	13W	1.000	1.000	Caddo
799	802	2616-Q	Chadle-Ko-Ah	S/2 S/2 SE/4 NE/4 SE/4 NE/4	8	7N	13W	0.625	0.625	Caddo
800	802	2616-R	Chadle-Ko-Ah	N/2 S/2 SE/4 NE/4 SE/4 NE/4	8	7N	13W	0.625	0.625	Caddo
801	802	2616-W	Chadle-Ko-Ah	N/2 NE/4 NE/4 SE/4 NE/4	8	7N	13W	1.250	1.250	Caddo
802	802	2616-X	Chadle-Ko-Ah	S/2 SW/4 NW/4 NW/4 NE/4	8	7N	13W	1.250	1.250	Caddo
803	802	2616-Y	Chadle-Ko-Ah	M&B BEG 660' W OF NEC OF THE NE/4 OF SEC 8 TH S209'; TH W104.5'; TH N209'; TH E104.5' TO POB CONT .5 ACS MOL	8	7N	13W	0.500	0.500	Caddo
804	802	4003	Valliere	A PARCEL OF LAND NENENE, POB 214' SOUTH NEC NE/4; TH W227'; TH S174'; TH E227'; TH N174' TO POB LESS .10 M&B	8	7N	13W	0.900	0.900	Caddo
805	802	4003-A	Valliere	LOT 99 = NE/4 NE/4 NE/4; M&B: A TRACT OF LAND NENENE, POB NEC NE/4; TH WEST 227'; TH S 194'; TH E 227'; TH N 194' TO POB	8	7N	13W	1.000	1.000	Caddo
806	802	4003-B	Valliere	LOT 99 = NE/4 NE/4 NE/4; M&B POB 194' S NEC NE/4; TH S20'; TH W227'; TH N20'; TH E227' TO POB	8	7N	13W	0.100	0.100	Caddo
807	802	2617	Howard Ahdongky	E/2 SW/4 SW/4; E/2 W/2 SW/4 SW/4; N/2 S/2 SW/4 NW/4 SW/4 SW/4; N/2 SE/4 SE/4 SW/4; N/2 SE/4 SW/4; N/2 SW/4 NW/4 SW/4 SW/4; NE/4 SW/4; NW/4 NW/4 SW/4 SW/4; NW/4 SW/4; S/2 N/2 NW/4 SW/4 SW/4 SW/4; S/2 NW/4 SW/4 SW/4 SW/4; SW/4 SE/4 SE/4 SW/4; SW/4 SE/4 SW/4; SW/4 SW/4 SW/4 SW/4; W/2 SE/4 SE/4 SE/4 SW/4	9	7N	13W	157.500	157.500	Caddo
808	802	2617-A	Ahdongky Howard	E/2 SE/4 SE/4 SE/4 SW/4	9	7N	13W	1.250	1.250	Caddo
809	802	2617-B	Ahdongky Howard	N/2 N/2 NW/4 SW/4 SW/4 SW/4; S/2 S/2 SW/4 NW/4 SW/4 SW/4	9	7N	13W	1.250	1.250	Caddo
810	802	2618-A	Tdolama	LOT 99 = NW/4 NW/4; M&B: NWNW LESS A TRACT OF LAND DES AS: BAP 1320' E OF NW/C OF NWNW; TH W 295.16'; TH S 295.16'; TH E 295.16'; TH N 295.16' TO POB, CONT 2 ACS, M/L LEAVING AFTER SAID EXCEPTION A TOTAL OF 38 ACS M/L	9	7N	13W	38.000	38.000	Caddo
811	802	2618-C	Tdolama	LOT 99 = NE/4 NE/4 NW/4 NW/4; M&B: 2 ACRES IN THE NENENWNW DESC AS: BEG AT THE NE/C OF NWNW; TH WEST 295.16'; TH SOUTH 295.16'; TH EAST 295.16'; TH N/2 295.16' TO POB	9	7N	13W	2.000	2.000	Caddo

812	802	2619-A	Quoe-Quoot	LOT 99 = W/2 SW/4 NE/4; M&B: WSWNE PLUS 2 RODS ALONG QTR SECTION LINE ON WEST SIDE	9	7N	13W	21.000	21.000	Caddo
813	802	M 2210	Dohah	An undivided 1/2 restricted mineral interest in the SE/4	9	7N	13W	160.000	80.000	Caddo
814	802	690-A	Tah-Lo or Lonebear	N/2 N/2 NE/4 SE/4 NE/4 SW/4; NW/4 SE/4 NE/4 SW/4; S/2 S/2 NE/4 SE/4 NE/4 SW/4	15	7N	13W	3.750	3.750	Caddo
815	802	690-C	Tah-Lo or Lonebear	N/2 SE/4 NE/4 SE/4 SW/4; N/2 SE/4 SE/4 SE/4 SW/4; NE/4 NE/4 SE/4 SW/4; NE/4 SE/4 SE/4 SW/4; SW/4 SW/4; W/2 E/2 SE/4 SW/4; W/2 SE/4 SW/4	15	7N	13W	77.500	77.500	Caddo
816	802	690-D	Tah-Lo or Lonebear	NE/4 NE/4 SW/4; S/2 SE/4 NE/4 SW/4; W/2 NE/4 SW/4	15	7N	13W	35.000	35.000	Caddo
817	802	690-E	Tah-Lo or Lonebear	S/2 SE/4 SE/4 SE/4 SW/4	15	7N	13W	1.250	1.250	Caddo
818	802	690-F	Tah-Lo or Lonebear	S/2 SE/4 NE/4 SE/4 SW/4	15	7N	13W	1.250	1.250	Caddo
819	802	690-G	Tah-Lo or Lonebear	N/2 S/2 NE/4 SE/4 NE/4 SW/4; S/2 N/2 NE/4 SE/4 NE/4 SW/4	15	7N	13W	1.250	1.250	Caddo
820	802	709-C	Koy-E-Mah	N/2 NW/4 SW/4 SW/4 NE/4	15	7N	13W	1.250	1.250	Caddo
821	802	709-D	Koy-E-Mah	S/2 NW/4 SW/4 SW/4 NE/4	15	7N	13W	1.250	1.250	Caddo
822	802	709-H	Koy-E-Mah	N/2 SW/4 SW/4 NW/4 NE/4	15	7N	13W	1.250	1.250	Caddo
823	802	709-I	Koy-E-Mah	S/2 SW/4 SW/4 NW/4 NE/4	15	7N	13W	1.250	1.250	Caddo
824	802	M 690-B	Tah-Lo or Lonebear	Minerals only in NW/4 SW/4	15	7N	13W	40.000	40.000	Caddo
825	802	M 709	Koy-E-Mah	Minerals only in SE/4 NE/4 NE/4; W/2 NE/4 NE/4; NW/4 NE/4 NE/4 NE/4; S/2 NE/4 NE/4 NE/4; W/2 NE/4 NE/4 NE/4 NE/4; E/2 NE/4 NW/4 NE/4; E/2 W/2 NE/4 NW/4 NE/4; SE/4 NW/4 NW/4; NW/4 NW/4 NE/4; E/2 SW/4 NW/4 NE/4; NW/4 SW/4 NW/4 NE/4; SW/4 SW/4 SW/4 NE/4; E/2 SW/4 SW/4 NE/4	15	7N	13W	151.250	151.250	Caddo
826	802	T 250-B	Pontiac Aungkotoye	LOT 99 = NW/4 NW/4	15	7N	13W	3.000	3.000	Caddo
827	802	265	James Tofpi	N/2 NE/4 NW/4 NW/4 SE/4; NW/4 NW/4 NW/4 SE/4	22	7N	13W	3.750	3.750	Caddo
828	802	265-B	James Tofpi	S/2 NE/4 NW/4 NW/4 SE/4	22	7N	13W	1.250	1.250	Caddo
829	802	260-A	Olant	E/2 W/2 SE/4 SE/4 SE/4 SE/4; W/2 E/2 SE/4 SE/4 SE/4 SE/4	23	7N	13W	1.250	1.250	Caddo
830	802	260-B	Olant	N/2 NE/4 NE/4 NE/4 SE/4	23	7N	13W	1.250	1.250	Caddo
831	802	260-C	Olant	N/2 S/2 SE/4 NE/4 NE/4 SE/4; S/2 N/2 SE/4 NE/4 NE/4 SE/4	23	7N	13W	1.250	1.250	Caddo
832	802	269-A	Sapomah	NW/4 SW/4; SW/4 SW/4	23	7N	13W	80.000	80.000	Caddo
833	802	M 260	Olant	Minerals only in E/2 E/2 SE/4 SE/4 SE/4 SE/4; E/2 NE/4 SE/4 SE/4; E/2 SE/4 NE/4 SE/4; N/2 N/2 SE/4 NE/4 NE/4 SE/4; NE/4 SE/4 SE/4 SE/4; S/2 NE/4 NE/4 NE/4 SE/4; S/2 S/2 SE/4 NE/4 NE/4 SE/4; W/2 E/2 E/2 SE/4; W/2 E/2 SE/4; W/2 SE/4; W/2 W/2 SE/4 SE/4 SE/4 SE/4	23	7N	13W	156.250	156.250	Caddo
834	802	1293	Ida Wansey	SW/4	24	7N	13W	160.000	160.000	Caddo
835	802	240	Toquodletike	NE/4	24	7N	13W	160.000	160.000	Caddo
836	802	M 241	Zone-Ko-Todle	Minerals only in NW/4	24	7N	13W	160.000	160.000	Caddo

837	802	285-C	Tah-Poodle or Samuel Penah	W/2 NE/4 NE/4 NE/4 NW/4	27	7N	13W	1.250	1.250	Caddo
838	802	248-B	Ke-Ah-Bone	S/2 N/2 S/2 NW/4 SW/4; S/2 S/2 NW/4 SW/4	28	7N	13W	15.000	15.000	Caddo
839	802	248-C	Ke-Ah-Bone	N/2 N/2 S/2 NW/4 SW/4; S/2 S/2 N/2 NW/4 SW/4	28	7N	13W	10.000	10.000	Caddo
840	802	268-A	A-Ko	NW/4 NE/4; SW/4 NE/4	28	7N	13W	80.000	80.000	Caddo
841	802	1006-A	Margaret Taweyah	E/2 SE/4 SW/4 SE/4 SW/4	29	7N	13W	1.250	1.250	Caddo
842	802	M 1006	Margaret Taweyah	An undivided 29/36 restricted mineral interest in the N/2 SE/4 SW/4; N/2 SW/4 SE/4 SW/4; NE/4 SW/4; NW/4 SW/4; SE/4 SE/4 SW/4; SW/4 SW/4; SW/4 SW/4 SE/4 SW/4; W/2 SE/4 SW/4 SE/4 SW/4	29	7N	13W	158.750	127.882	Caddo
843	802	M 705-A	Tineyiah	An undivided 1/2 restricted mineral interest in the W/2 SE/4	29	7N	13W	80.000	40.000	Caddo
844	802	1000	Mo-Beadle-Taddle or Steve Bohay	E/2 SE/4 SW/4 SE/4 NE/4; N/2 SE/4 NE/4; N/2 SW/4 SE/4 NE/4; NE/4 NE/4; SE/4 SE/4 NE/4; SW/4 SW/4 SE/4 NE/4	32	7N	13W	78.750	78.750	Caddo
845	802	1000-A	Mo-Beadle-Taddle or Steve Bohay	W/2 NE/4	32	7N	13W	80.000	80.000	Caddo
846	802	M 2511	Togamote	An undivided 1/2 restricted mineral interest in the N/2 N/2 S/2 SE/4; N/2 SE/4	32	7N	13W	100.000	50.000	Caddo
847	802	692	Saitedleman	SW/4	33	7N	13W	160.000	160.000	Caddo
848	802	711	Bodi or Peter Horse	E/2 NW/4, E/2 W/2 NW/4, E/2 W/2 W/2 NW/4, N/2 NW/4 SW/4 NW/4 NW/4, N/2 S/2 NW/4 SW/4 NW/4 NW/4, S/2 N/2 SW/4 SW/4 NW/4 NW/4, S/2 NW/4 SW/4 SW/4 NW/4, S/2 SW/4 SW/4 NW/4 NW/4, SW/4 SW/4 SW/4 NW/4, W/2 NW/4 NW/4 NW/4 & W/2 NW/4 SW/4 NW/4	33	7N	13W	157.500	157.500	Caddo
849	802	711-A	Bodi or Peter Horse	N/2 N/2 SW/4 SW/4 NW/4 NW/4; S/2 S/2 NW/4 SW/4 NW/4 NW/4	33	7N	13W	1.250	1.250	Caddo
850	802	M 2629-A	Frank Satepauhoodle	Minerals only in SW/4 SE/4	33	7N	13W	40.000	40.000	Caddo
851	802	2629-B	Maude (Hainta) Satepauhoodle	NW/4 SE/4; LOT 1 = W/2 NE/4 SE/4	33	7N	13W	60.000	60.000	Caddo
852	802	2629-D	(Haint) Satepauhoodle Maud	E/2 SE/4 SE/4 SE/4; S/2 NE/4 SE/4 SE/4	33	7N	13W	10.000	10.000	Caddo
853	802	2629-E	(Haint) Satepauhoodle Maud	S/2 NW/4 SE/4 SE/4; W/2 SW/4 SE/4 SE/4	33	7N	13W	10.000	10.000	Caddo
854	802	2629-F	(Haint) Satepauhoodle Maud	E/2 NE/4 SE/4; E/2 SW/4 SE/4 SE/4; N/2 N/2 SE/4 SE/4; W/2 SE/4 SE/4 SE/4	33	7N	13W	40.000	40.000	Caddo
855	802	M 261	To-Hate-Bo	Minerals only in SE/4	34	7N	13W	160.000	160.000	Caddo
856	804	875-B	Lucy Williams	NW/4 SE/4	4	8N	13W	40.000	40.000	Caddo
857	804	573	Luther Campbell	S/2 SW/4	5	8N	13W	80.000	80.000	Caddo
858	804	M 571	Ralph Bates Cleveland	An undivided 1/2 restricted mineral interest in the SE/4	5	8N	13W	160.000	80.000	Caddo
859	804	535	George Pickard	SW/4	8	8N	13W	160.000	160.000	Caddo
860	804	537	Martha Frazier	NW/4	8	8N	13W	160.000	160.000	Caddo



861	804	538	Alice Pickard	SE/4	8	8N	13W	160.000	160.000	Caddo
862	804	559	Moses Caley	NE/4	10	8N	13W	160.000	160.000	Caddo
863	804	561	Daisy Caley	SW/4	10	8N	13W	160.000	160.000	Caddo
864	804	562	Belle Caley	NW/4	10	8N	13W	160.000	160.000	Caddo
865	804	M 560	Florence Caley	Minerals only in SE/4	10	8N	13W	160.000	160.000	Caddo
866	804	433	Howard West	An undivided 2/3 restricted mineral interest in the SE/4	11	8N	13W	160.000	80.000	Caddo
867	804	542	Philip Walker	NW/4	11	8N	13W	160.000	160.000	Caddo
868	804	M 442	George Standing	Minerals only in SW/4	13	8N	13W	160.000	160.000	Caddo
869	804	M 444	Aukish	An undivided 1/2 restricted mineral interest in the SW/4	14	8N	13W	160.000	80.000	Caddo
870	804	M 446-A	Sun-Wat-Ar-Sus	an undivided 1/2 restricted mineral interest in the S/2 N/2 S/2 S/2 NW/4; S/2 S/2 S/2 NW/4	14	8N	13W	30.000	15.000	Caddo
871	804	M 446-B	Sun-Wat-Ar-Sus	An undivided 1/2 restricted mineral interest in the N/2 N/2 S/2 S/2 NW/4; N/2 NW/4; N/2 S/2 NW/4	14	8N	13W	130.000	65.000	Caddo
872	804	479	Sarah/Sas/Standing	An undivided 11/16 restricted mineral interest in the SE/4	15	8N	13W	160.000	110.000	Caddo
873	804	719-A	May Sturm	An undivided 533/540 restricted mineral interest in the S/2 NW/4	15	8N	13W	80.000	78.963	Caddo
874	804	M719-E	May Sturm	Minerals only in NW/4 NW/4; W/2 NE/4 NW/4; W/2 W/2 NE/4 NE/4 NW/4; W/2 W/2 SE/4 NE/4 NW/4	15	8N	13W	65.000	65.000	Caddo
875	804	M 552	Hasquash	An undivided 61110/141120 restricted mineral interest in the S/2 NE/4	15	8N	13W	80.000	34.643	Caddo
876	804	M 720	Sturm Clarence Eddgar	Minerals only in NW/4 SW/4; SW/4 SW/4	15	8N	13W	80.000	80.000	Caddo
877	804	M 720-A	Sturm Clarence Eddgar	An undivided 1/2 restricted mineral interest in the NE/4 SW/4; SE/4 SW/4	15	8N	13W	80.000	40.000	Caddo
878	804	566	Joe Campbell	N/2 SE/4; LOT 1 = SE/4 SE/4; SW/4 SE/4	20	8N	13W	159.700		Caddo
879	802	2512-A	Kaun-To-Haft	Lot 3 (SE/4 SW/4)	21	8N	13W	25.000	25.000	Caddo
880	804	547	Karkar	SW/4	22	8N	13W	160.000	160.000	Caddo
881	804	550	Grace Waitscox	E/2 NE/4	22	8N	13W	80.000	80.000	Caddo
882	804	M 343-A	Noble Hunt Seagar	An undivided 1/2 restricted mineral interest in the SE/4 NW/4; W/2 NW/4	23	8N	13W	120.000	60.000	Caddo
883	804	M 343-B	Noble Hunt Seagar	Minerals only in NE/4 NW/4	23	8N	13W	40.000	40.000	Caddo
884	804	M 344	Henry Seagar	An undivided 1/4 restricted mineral interest in the NE/4	23	8N	13W	160.000	40.000	Caddo
885	804	M270	Mindin Shemamy	Undivided 4080/4320 mineral interest only in SE/4	24	8N	13W	160.000	151.111	Caddo
886	804	267-B	Edna Tabbynanaca	SE/4 SW/4 SW/4 SE/4	25	8N	13W	2.500	2.500	Caddo
887	804	267-D	Edna Tabbynanaca	W/2 SW/4 NW/4 SW/4 SE/4	25	8N	13W	1.250	1.250	Caddo
888	804	267-E	Edna Tabbynanaca	E/2 SW/4 NW/4 SW/4 SE/4	25	8N	13W	1.250	1.250	Caddo
889	804	267-I	Edna Tabbynanaca	NW/4 SW/4 SW/4 SE/4	25	8N	13W	2.500	2.500	Caddo
890	804	M 267-A	Edna Tabbynanaca	Minerals only in E/2 SW/4	25	8N	13W	80.000	80.000	Caddo
891	804	667-A	Geneva Roberts	SE/4 NW/4; SW/4 NW/4	26	8N	13W	80.000	80.000	Caddo
892	804	667-B	Geneva Roberts	E/2 NW/4 NE/4 NE/4 NW/4; NE/4 NE/4 NE/4 NW/4; NW/4 NW/4; S/2 NE/4 NE/4 NW/4; SE/4 NE/4 NW/4; W/2 NE/4 NW/4	26	8N	13W	78.750	78.750	Caddo
893	804	667-C	Geneva Roberts	W/2 NW/4 NE/4 NE/4 NW/4	26	8N	13W	1.250	1.250	Caddo
894	804	668-A	Ethel May Roberts	W/2 SE/4	26	8N	13W	80.000	80.000	Caddo

895	804	668-B	Ethel May Roberts	SE/4 SE/4	26	8N	13W	40.000	40.000	Caddo
896	804	668-C	Roberts, Ethel May	NE/4 SE/4	26	8N	13W	40.000	40.000	Caddo
897	804	M 544	Hugh Oliver Wahhekits	An undivided 1/2 restricted mineral interest in the E/2 SW/4; LOT 1 = NW/4 SW/4; LOT 2 = SW/4 SW/4	27	8N	13W	139.950	69.975	Caddo
898	802	2512-A	Kaun-To-Haft	N/2 NE/4 NW/4 & Lot 1 (N/2 NW/4 NW/4)	28	8N	13W	32.650	32.650	Caddo
899	802	2512-B	Kaun-To-Haft	SE/4 NW/4; LOT 2 = SW/4 NW/4	28	8N	13W	66.000	66.000	Caddo
900	802	2512-C	Kaun-To-Haft	S/2 NE/4 NW/4; LOT 1 = S/2 NW/4 NW/4	28	8N	13W	32.650	32.650	Caddo
901	802	2512-D	Kaun-To-Haft	LOT 02 = SW/4 NW/4	28	8N	13W	3.000	3.000	Caddo
902	802	M 1002-B	Tahpoodle	Minerals only in NW/4 SE/4	28	8N	13W	40.000	40.000	Caddo
903	802	M 1002-D	Tahpoodle	An undivided 145/360 restricted mineral interest in the N/2 SW/4 SE/4	28	8N	13W	20.000	8.056	Caddo
904	804	472	Helen Swift	An undivided 615/864 restricted interest in the SE/4	30	8N	13W	160.000	113.889	Caddo
905	804	474-A	Thomas Julian	NW/4 NE/4	31	8N	13W	40.000	40.000	Caddo
906	804	232-A	Annie Miller Halfmoon	SW/4 SE/4	34	8N	13W	40.000	40.000	Caddo
907	804	M 870	Nellie Blackstar	An undivided 60480/161280 restricted mineral interest in LOT 4 = NW/4 NW/4; SW/4 NW/4	2	9N	13W	79.000	29.625	Caddo
908	804	M 513	Eskats	An undivided 53/54 restricted mineral interest in the N/2 SE/4 SE/4 SW/4; N/2 SE/4 SW/4; NE/4 SW/4; SW/4 SE/4 SW/4; W/2 SW/4	12	9N	13W	155.000	152.130	Caddo
909	804	M 513-A	Eskats	Minerals only in S/2 SE/4 SE/4 SW/4	12	9N	13W	5.000	5.000	Caddo
910	804	M 514	Clay Green	An undivided 71/72 restricted mineral interest in the NW/4	12	9N	13W	160.000	157.778	Caddo
911	804	M 515	Henry Clay	An undivided 1836/3888 restricted mineral interest in the SE/4	12	9N	13W	160.000	75.556	Caddo
912	804	M 520	Houston Miller	An undivided 1/2 restricted mineral interest in the SE/4	13	9N	13W	160.000	80.000	Caddo
913	804	784-C	James Williams	An undivided 83762171136/170698752000 restricted interest in the W/2 SW/4 (Less & except the Red Fork formation attributable to the No. 1-8 Joan well)	8	10N	13W	80.000	39.256	Caddo
914	804	M 528	Nancy Phifer	An undivided 21105/22680 minerals only in the SE/4 (Less & except the Red Fork Formation attributable to the No. 1-24 Copus well)	24	10N	13W	160.000	148.889	Caddo
915	804	527	Mack Lee	NE/4	25	10N	13W	160.000	160.000	Caddo
916	804	M 712	James Inkanish	An undivided 1611/3240 restricted mineral interest in the N/2 SW/4	32	10N	13W	80.000	39.778	Caddo
917	804	678-A	Annie Exendine	S/2 N/2 S/2 NW/4; S/2 S/2 NW/4	3	11N	13W	60.000	60.000	Caddo
918	804	678-B	Annie Exendine	N/2 N/2 S/2 NW/4; Lot 3 in NE/4 NW/4; Lot 4 in NW/4 NW/4	3	11N	13W	99.240	99.240	Caddo
919	804	623	Alle Hah Ke Nah	An undivided 58703250/78408000 restricted interest in the N/2 SW/4	4	11N	13W	80.000	59.895	Caddo
920	804	624	Harry Harry	LOT 3 = NE/4 NW/4; LOT 4 = NW/4 NW/4; S/2 NW/4	4	11N	13W	159.380	159.380	Caddo
921	804	626	Suckquinchits	LOT 1 = NE/4 NE/4; LOT 2 = NW/4 NE/4; S/2 NE/4	5	11N	13W	159.740	159.740	Caddo
922	804	628	Blanche Reynolds	SW/4	5	11N	13W	160.000	160.000	Caddo
923	804	629	Tom Harry	An undivided 2177/2178 restricted mineral interest in LOT 3 = NE/4 NW/4; LOT 4 = NW/4 NW/4; S/2 NW/4	5	11N	13W	160.020	159.947	Caddo

924	804	M 627	Elijah Reynolds	An undivided 5/20 minerals only in SE/4	5	11N	13W	160.000	40.000	Caddo
925	804	M 707	Sarah Longhat (Nuta)	An undivided 12/32 restricted mineral interest in LOT 3 = NE/4 NW/4; LOT 4 = NW/4 NW/4; S/2 NW/4	2	12N	13W	165.760	62.160	Caddo
926	804	705	Amos Longhat	W/2 SE/4	3	12N	13W	80.000	80.000	Caddo
927	804	705-A	Amos Longhat	An undivided 47/60 restricted mineral interest in the E/2 SE/4	3	12N	13W	80.000	62.667	Caddo
928	804	M 498	John Conklin	An undivided 1/2 restricted mineral interest in E/2 NW/4, Lot 1 (NW/4 NW/4), Lot 2 (SW/4 NW/4)	30	12N	13W	148.730	74.365	Caddo
929	804	581-D	Nora Longhat	An undivided 1/8 restricted mineral interest in the S/2 N/2 S/2 NE/4; S/2 S/2 NE/4	32	12N	13W	60.000	7.500	Caddo
930	804	582	Gertrude Lamb	NW/4	32	12N	13W	160.000	160.000	Caddo
931	804	M 633	Wild Horse	An undivided 1/2 restricted mineral interest in the W/2 SW/4	32	12N	13W	80.000	40.000	Caddo
932	804	631	Hugh Harry	NE/4	33	12N	13W	160.000	160.000	Caddo
933	804	M747	Ellen Parker	Undivided 16320/34560 mineral interest only in SE/4	32	11N	8W	160.000	75.556	Canadian
934	804	892	Paul Wolf	SW/4 NW/4	34	11N	10W	40.000	40.000	Canadian
935	804	892-A	Paul Wolf	SE/4 NW/4	34	11N	10W	40.000	40.000	Canadian
936	804	M892-B	Paul Wolf	Undivided 1/2 minerals only in NE/4 NW/4	34	11N	10W	40.000	20.000	Canadian
937	804	M892-C	Paul Wolf	Minerals only in S/2 NW/4 NW/4	34	11N	10W	20.000	20.000	Canadian
938	804	M892-D	Paul Wolf	Undivided 1/2 minerals only in N/2 NW/4 NW/4	34	11N	10W	20.000	10.000	Canadian
939	804	M893	Grace Wolf	Undivided 1/2 minerals only in E/2 SE/4	34	11N	10W	80.000	40.000	Canadian
940	804	893-A	Grace Wolf	E/2 SW/4 SE/4 SW/4 SE/4, N/2 S/2 SW/4 SE/4, N/2 SW/4 SE/4, NW/4 SE/4, SE/4 SE/4 SW/4 SE/4, SW/4 SW/4 SW/4 SE/4	34	11N	10W	76.250	76.250	Canadian
941	804	893-B	Grace Wolf	W/2 SE/4 SW/4 SW/4 SE/4	34	11N	10W	1.250	1.250	Canadian
942	804	893-C	Grace Wolf	W/2 SW/4 SE/4 SW/4 SE/4	34	11N	10W	1.250	1.250	Canadian
943	804	893-D	Grace Wolf	E/2 SE/4 SW/4 SW/4 SE/4	34	11N	10W	1.250	1.250	Canadian
944	804	M894	Yunnin	Undivided 195138720/195955200 minerals only in SW/4	34	11N	10W	160.000	159.333	Canadian
945	804	M896	Amy Johnson	Undivided 1425/1440 restricted interest only in NE/4	34	11N	10W	160.000	158.333	Canadian
946	802	M 843-B	Thomas Yau-Nee	Undivided 1/2 minerals only in NW/4 SW/4; SW/4 SW/4	8	2N	9W	80.000	40.000	Comanche
947	802	340	Topeseup	NE/4 NE/4 NE/4 NE/4, S/2 NE/4 NE/4 NE/4, SE/4 NE/4, SE/4 NE/4 NE/4, W/2 NE/4, W/2 NE/4 NE/4	17	2N	9W	157.500	157.500	Comanche
948	802	340-A	Topeseup	E/2 NW/4 NE/4 NE/4 NE/4	17	2N	9W	1.250	1.250	Comanche
949	802	340-B	Topeseup	W/2 NW/4 NE/4 NE/4 NE/4	17	2N	9W	1.250	1.250	Comanche
950	802	107	Motah	E/2 NE/4; SW/4 NE/4	31	2N	9W	120.000	120.000	Comanche
951	802	M 107-A	Motah	Minerals only in NW/4 NE/4	31	2N	9W	40.000	40.000	Comanche
952	802	1011-A	Autah	W/2 SE/4	18	3N	9W	80.000	80.000	Comanche
953	802	384	Nameahpetty	SW/4	20	3N	9W	160.000	160.000	Comanche
954	802	M383-B	Pahvokesy	Minerals only in N/2 SW/4 NW/4, N/2 SW/4 SW/4 NW/4, N/2 SW/4 SW/4 SW/4 NW/4, SE/4 NW/4, SE/4 SW/4 NW/4, SE/4 SW/4 SW/4 NW/4	20	3N	9W	78.750	78.750	Comanche
955	802	383-C	Pahvokesy	S/2 SW/4 SW/4 SW/4 NW/4	20	3N	9W	1.250	1.250	Comanche
956	802	M385-B	Hattie Woos-sy-pi-ti	Minerals only in S/2 SE/4	20	3N	9W	80.000	80.000	Comanche

957	802	M 192	Moot-Tah-Wah	Undivided 1/2 minerals only in NE/4	17	4N	9W	160.000	80.000	Comanche
958	802	M848	Toacesy	Minerals only in Lot 3 (NE/4 NW/4, 41.43 ac), Lot 4 (NW/4 NW/4, 41.61 ac) & S/2 NW/4	4	3N	10W	163.04	163.04	Comanche
959	802	166	Dainquodle	SE/4	28	3N	10W	160.000	160.000	Comanche
960	802	2458	Ni-erp-che	Undivided 1/2 minerals only in NE/4	34	3N	10W	160.000	80.000	Comanche
961	802	165	Meakah	NW/4	34	3N	10W	160.000	160.000	Comanche
962	802	M2774-B	Louise Roache	Minerals only in Lot 3 in NE/4 NW/4, E/2 SW/4 NW/4, S/2 N/2 SW/4 SW/4 SW/4, S/2 SW/4 SW/4 NW/4, SE/4 NW/4	5	4N	10W	107.360	107.360	Comanche
963	802	2777	Walter Passah	SE/4	5	4N	10W	160.000	160.000	Comanche
964	802	845-K	Keith-Tah-Ro-Co	Lot 99=SE NE	7	3N	11W	29.400	29.400	Comanche
965	802	453	Yahpetty	E/2 SW/4 NW/4, Lot 3 (NE/4 NW/4, 32.52 ac), Lot 4 (NW/4 NW/4, 32.52 ac) & SE/4 NW/4	3	4N	11W	125.040	125.040	Comanche
966	802	M453-A	Yahpetty	Minerals only in Lot 4 (W/2 SW/4 NW/4)	3	4N	11W	41.860	41.860	Comanche
967	802	M429	Tahwatistahkernaker	Minerals only in SW/4	3	4N	11W	160.000	160.000	Comanche
968	803	M53	James Nicholas	Minerals only in NW/4 NE/4	14	4N	11W	40.000	40.000	Comanche
969	803	M54-B	Belle Nicholas	Minerals only in SE/4 NE/4	14	4N	11W	40.000	40.000	Comanche
970	802	799	Nannappimmy	NE/4	13	3N	12W	160.000	160.000	Comanche
971	802	792	Edward Poafpybitty	W/2 SE/4	11	4N	12W	80.000	80.000	Comanche
972	802	788	Chappy	N/2 NW/4; SW/4 NW/4	13	4N	12W	120.000	120.000	Comanche
973	802	776	Chosicwa	Undivided 6955200/7257600 restricted interest only in SE/4	14	4N	12W	160.000	153.333	Comanche
974	802	2394-B	Monetathchi	N/2 N/2 SW/4 SW/4, N/2 SW/4, SE/4 SW/4	27	4N	12W	130.000	130.000	Comanche
975	802	M2337	Wer-ya-vah	Undivided 43008/92160 minerals only in NE/4 SE/4, W/2 SE/4	17	01N	13W	120.000	56.000	Comanche
976	802	1936-C	Ko-se-pe-ah	Undivided 2880/3600 restricted interest in S/2 SE/4 SE/4 NE/4 NE/4	33	2N	13W	1.250	1.000	Comanche
977	802	2142-A	May Quoetone (Hone-To-Keah-Mah)	N/2 NW/4 SW/4	21	4N	13W	20.000	20.000	Comanche
978	802	2142-B	May Quoetone (Honetoakeahmah)	E/2 SW/4 SE/4 SE/4 SW/4, N/2 S/2 SE/4 SW/4, N/2 S/2 SE/4 SW/4 SW/4, N/2 S/2 SW/4 SW/4, N/2 SE/4 SW/4, N/2 SW/4 NW/4 SW/4, N/2 SW/4 SW/4 NW/4 SW/4, NE/4 NW/4 SW/4 SW/4, NE/4 SW/4, NE/4 SW/4 SW/4, SE/4 NW/4 SW/4, SE/4 SE/4 SE/4 SW/4, SE/4 SE/4 SE/4 SW/4 SW/4, SE/4 SW/4 NW/4 SW/4, SE/4 SW/4 SW/4 SW/4, SW/4 SW/4 SE/4 SW/4, SW/4 SW/4 SE/4 SW/4 SW/4, W/2 NW/4 SW/4 SW/4 & W/2 SE/4 SW/4 SE/4 SW/4	21	4N	13W	130.000	130.000	Comanche
979	802	2142-C	May Quoetone (Hone-To-Keah-Mah)	S/2 SW/4 SW/4 SW/4 SW/4	21	4N	13W	1.250	1.250	Comanche
980	802	2142-D	(Honetoakeahmah) Quoetone, May	SE/4 SW/4 SE/4 SW/4 SW/4 & SW/4 SE/4 SE/4 SW/4 SW/4	21	4N	13W	1.250	1.250	Comanche

981	802	2142-E	(Honetoakeahmah) Quotetone, May	S/2 SE/4 NW/4 SW/4 SW/4	21	4N	13W	1.250	1.250	Comanche
982	802	M2142-F	(Honetoakeahmah) Quotetone, May	N/2 SE/4 NW/4 SW/4 SW/4	21	4N	13W	1.250	1.250	Comanche
983	802	2142-G	(Honetoakeahmah) Quotetone, May	S/2 SW/4 SW/4 NW/4 SW/4	21	4N	13W	1.250	1.250	Comanche
984	802	2142-I	(Honetoakeahmah) Quotetone, May	N/2 SW/4 SW/4 SW/4 SW/4	21	4N	13W	1.250	1.250	Comanche
985	802	2142-J	(Honetoakeahmah) Quotetone, May	W/2 SW/4 SE/4 SE/4 SW/4	21	4N	13W	1.250	1.250	Comanche
986	802	2142-K	(Honetoakeahmah) Quotetone, May	E/2 SE/4 SW/4 SE/4 SW/4	21	4N	13W	1.250	1.250	Comanche
987	802	2131	Ikopetemauntah	Undivided 324/360 restricted interest in the SW/4	22	4N	13W	160.000	144.000	Comanche
988	802	M2176-A	Au-Quo-Yah or Virginia	Mineral interest only in the E/2 E/2 SW/4, E/2 E/2 W/2 E/2 W/2 SW/4, E/2 E/2 W/2 SW/4 & Lot 99=W/2 E/2 SW/4, described as Metes and Bounds: 36.750 acres in the WESW less 3.25 acres described as : (1) 1.25 acres beginning @ the SW/c of the SW S89°40'45" E 1610.48'; Thence N00°17'18"W 990' to POB; Thence N10°13'37"W 171.95'; Thence S89°40'46"E 345.95'; Thence S03°48'12"W 80.43'; Thence S38°56'56"W 17.11'; Thence S04°04'29"W 37.55'; Thence S41°33'45"E 50.94'; Thence N89°40'46"W 330.36' to POB (2) 2 acres beginning @ the SW/c of hte SW S89°40'45"E 1569.23'; Thence N00°17'18"W 990'; Thence S89°40'46"E 21.25'; Thence N10°13'37"W 171.95' to POB; Thence S89°40'46"E 195.34'; Thence N00°17'18"W 200'; Thence N89°40'46"W 435.60'; Thence S00°17'19"E 200'; Thence S89°40'46" 240.26' to POB	23	4N	13W	101.750	101.750	Comanche
989	802	2176-B	Virginia Auquoyah	E/2 NW/4 SW/4 SW/4, E/2 NW/4 SW/4 SW/4 SW/4, E/2 SW/4 NW/4 SW/4 SW/4, N/2 SW/4 NW/4 SW/4, N/2 SW/4 SW/4 NW/4 SW/4, NE/4 SW4/ SW/4 SW/4, NW/4 NW/4 SW/4, NW/4 NW/4 SW/4 SW/4, SE/4 SW/4 NW/4 SW/4, W/2 E/2 W/2 E/2 W/2 SW/4, W/2 SE/4 SW/4 SW/4 SW/4, W/2 SW/4 SW/4 SW/4 SW/4 & W/2 W/2 E/2 W/2 SW/4	23	4N	13W	48.750	48.750	Comanche
990	802	2176-C	Virginia Auquoyah	E/2 SW/4 SW/4 SW/4 SW/4	23	4N	13W	1.250	1.250	Comanche
991	802	2176-D	Virginia Au-Quo-Yah	E/2 SE/4 SW/4 SW/4 SW/4	23	4N	13W	1.250	1.250	Comanche
992	802	2176-E	Virginia Auquoyah	W/2 SW/4 NW/4 SW/4 SW/4	23	4N	13W	1.250	1.250	Comanche
993	802	2176-F	Virginia Auquoyah	W/2 NW/4 SW/4 SW/4 SW/4	23	4N	13W	1.250	1.250	Comanche

994	802	2176-K	Au-Quo-Yah or Virginia	Lot 99=NW/4 SE/4 SW/4, described as Metes and Bounds: 1.25 acres in the NWSESW described as: Beginning @ SW/c ; Thence S89°40'45"E 1610.48'; Thence N00°17'18"W 990' to POB; N10°13'37"W 171.95'; S89°40'46"E 345.95'; S03°48'12"W 80.43'; S38°56'56"W 17.11'; S04°04'29"W 37.55'; S41°33'45"E 50.94'; N89°40'46"W 330.36' to POB	23	4N	13W	1.250	1.250	Comanche
995	802	2176-L	Au-Quo-Yah or Virginia	Comm SW/c Section; Thence S89°40'45"E 1569.23'; Thence N00°17'18"W 990'; Thence S89°40'46"E 21.25; Thence N10°13'37"W 171.95' to POB Thence S89°40'46"E 195.34'; Thence N00°17'18"W 200'; Thence N89°40'46"W 435.60'; Thence S00°17'19"E 200'; Thence S89°40'46"E 240.26' to POB	23	4N	13W	2.000	2.000	Comanche
996	802	2176-M	Au-Quo-Yah or Virginia	S/2 SW/4 SW/4 NW/4 SW/4	23	4N	13W	1.250	1.250	Comanche
997	802	2176-N	Au-Quo-Yah or Virginia	Lot 99=SW/4 SW/4, described as Metes and Bounds: 1.25 acres in the SWSW described as: Commencing @ the SW/c Thence S89°40'45"E 1610.48'; Thence N00°11'18"W 990'; Thence S89°40'46"E 330.36' to POB Thence S52°20'55"E 60.48'; S79°50'07"E 117.16'; S75°08'58"E 90.94'; N00°06'50"W 218'; N00°57'11"W 90.31'; N84°43'54"W 177.53'; S03°48'12"W 80.43'; S38°56'56"W 17.11'; S04°04'29"W 37.55'; S41°33'45"E 50.94' to POB	23	4N	13W	1.250	1.250	Comanche
998	802	1624-A	Tooahvonie	E/2 NE/4	7	01N	14W	80.000	80.000	Comanche
999	802	M 1187	Esarohovit (Blackwolf)	Minerals only in NW/4	9	01N	14W	160.000	160.000	Comanche
1000	802	M 2349	Annie Moetad	Undivided 82560/172800 minerals only in SE/4	13	01N	14W	160.000	76.444	Comanche
1001	802	1692-B	Jennie Pesauny	NE/4 NW/4; NW/4 NW/4; SW/4 NW/4	14	2N	14W	120.000	120.000	Comanche
1002	802	M1877	Tahkeihoodle	Undivided 1/2 minerals only in the NE/4	10	4N	14W	160.000	80.000	Comanche
1003	802	M2119-A	Mautah	Undivided 1/2 minerals only in E/2 NW/4	13	4N	14W	80.000	40.000	Comanche
1004	802	M2152	Artsapaum	Undivided 3600/8640 mineral interest only in the NE/4	15	4N	14W	160.000	66.667	Comanche
1005	802	M2154	Bernice Konetahkonekeah	Undivided 20016/20736 mineral interest only in the SE/4	15	4N	14W	160.000	154.444	Comanche
1006	802	M2150	Konetahkonekeah	Undivided 9648/10368 minerals only in E/2 NE/4	22	4N	14W	80.000	74.444	Comanche
1007	802	M1707	Guoie-Bode	Minerals only in NW/4	23	4N	14W	160.000	160.000	Comanche
1008	802	M1773-B	Akoneto	Undivided 1/2 mineral interest in the S/2 NW/4	24	4N	14W	80.000	40.000	Comanche
1009	802	1776	Sophie Bertha Akoneto	Undivided 888305/914760 restricted interest in the SW/4 SE/4	25	4N	14W	40.000	38.843	Comanche
1010	802	1431	Watchetaker	Undivided 11455332/12700800 restricted interest only in SW/4	4	2N	15W	160.000	144.310	Comanche
1011	802	2318	Pahkekumah	SW/4	5	2N	15W	160.000	160.000	Comanche
1012	802	2319-A	Pahkeumah (Tow-Wit-Chah), Randlett	SE/4 NW/4; Lot 3 in NE/4 NW/4	5	2N	15W	81.600	81.600	Comanche
1013	802	2624	Togeiah or Ralph Jackson	SW/4	7	4N	15W	160.000	160.000	Comanche
1014	802	345	Weucut	S/2 NE/4; Lot 1 in NE/4 NE/4; Lot 2 in NW/4 NE/4	5	1S	9W	158.500	158.500	Cotton

1015	802	354	Tahsequaw	E/2 SW/4, Lot 6 (NW/4 SW/4 37.090 ac), Lot 7 (SW/4 SW/4 37.160 ac.)	6	1S	9W	154.250	154.250	Cotton
1016	802	M449	Sauder	Minerals only in SE/4	32	1S	9W	160.000	160.000	Cotton
1017	802	M448-A	Tawaudah	Minerals only in W/2 SW/4	33	1S	9W	80.000	40.000	Cotton
1018	802	M 484	To-Cas	Undivided 1/2 minerals only in SE/4 NE/4; SW/4 NE/4; Lot 1 in NE/4 NE/4; Lot 2 in NW/4 NE/4	6	2S	9W	158.970	79.485	Cotton
1019	802	M454	Tooahnipah	Minerals only in SE/4	14	1S	10W	160.000	160.000	Cotton
1020	802	2294-A	Tomah	Metes and bounds described as SE corner of the E/2 SW/4, thence West 10 rods, thence North 64 rods, thence East 10 rods, thence South 64 rods to POB	19	2S	10W	35.290	35.290	Cotton
1021	802	1922	Timahwookky	NE/4 SW/4, SE/4 SW/4, Lot 3 in NW/4 SW/4, Lot 4 in SW/4 SW/4	31	3S	10W	153.680	153.680	Cotton
1022	802	1523-B	Poah Kony/Racey Tissywahwoonard	W/2 SW/4 M&B Less a tract of land: BAP located 573.1 ft N and 60 ft E of the SW/c of SW/4; TH E 38 ft; TH on a curve to the left having a radius of 1116.15 ft a distance of 778 ft; TH W along the hwy ROW 450 ft; TH N 44°26' W 154.8 ft; TH N 402.2 ft to the POB, cont 2.50 acres, M/L	24	3S	11W	77.500	77.500	Cotton
1023	802	M3338	Arthur Guoladdle	Undivided 1/2 minerals only in NE/4 SW/4	19	4S	11W	40.000	20.000	Cotton
1024	802	2946-B	Stanley Akoneto	SE/4 SE/4; SW/4 SE/4	29	4S	11W	80.000	80.000	Cotton
1025	802	2960-B	Bertha Pahdongkei	Undivided 2445660/2449440 restricted interest only in N/2 SE/4 NW/4	34	4S	11W	20.000	19.969	Cotton
1026	802	2960-D	Bertha Pahdongkei	Undivided 4895100/4898880 restricted interest only in S/2 SE/4 NW/4	34	4S	11W	20.000	19.985	Cotton
1027	802	2959	John Pahdongkei	NE/4	34	4S	11W	160.000	160.000	Cotton
1028	802	M 1531	Simmos	Minerals only in SW/4	5	2S	12W	160.000	160.000	Cotton
1029	802	M3060	Lizzie Tosee	Minerals only in SE/4	7	2S	12W	160.000	160.000	Cotton
1030	802	M 1516-A	O-Haw-Win-Ne or Yellow Steps	Undivided 11556/11904 minerals only in S/2 N/2 S/2 S/2 N/2 NW/4; S/2 NW/4; S/2 S/2 S/2 N/2 NW/4	17	2S	12W	95.000	92.222	Cotton
1031	802	M1504	Jesse Tabbytosavit	Undivided 1/2 minerals only in SE/4	28	2S	12W	160.000	80.000	Cotton
1032	802	M 1578	Chock-A-Mun-Ny	Minerals only in NW/4	35	2S	12W	160.000	160.000	Cotton
1033	802	1084	Kahnawatchit	NE/4	12	3S	12W	160.000	160.000	Cotton
1034	802	M3008	Lauretta Chaddle Kaungky	Minerals only in SE/4	14	5S	12W	160.000	160.000	Cotton
1035	802	3053-A	Robert Haun-Goo-Ah	Lot 1 in NW/4 NW/4; Lot 2 in SW/4 NW/4	18	5S	12W	82.640	82.640	Cotton
1036	802	M 3053-B	Robert Haun-Goo-Ah	Minerals only in E/2 NW/4	18	5S	12W	80.000	80.000	Cotton
1037	802	2839-B	Julia Pahdongkei	Undivided 80430840/80831520 restricted interest only in NE/4 SE/4	27	5S	12W	40.000	39.801	Cotton
1038	802	3327	Webster Lonewolf	Lot 3 in NW/4 SE/4, W/2 NE/4	33	5S	12W	129.250	129.250	Cotton
1039	802	3259	Mary High	NE/4	21	3S	13W	160.000	160.000	Cotton
1040	802	M3232	Maud Homovich	Undivided 83/84 minerals only in NW/4	8	4S	13W	160.000	158.095	Cotton
1041	802	M 3054-D	James Whitehorse	Undivided 1/2 minerals only in N/2 SE/4 SE/4; NE/4 SE/4	11	5S	13W	60.000	30.000	Cotton
1042	802	3312	William Quoinquodle	N/2 NW/4; SE/4 NW/4	23	5S	13W	120.000	120.000	Cotton
1043	802	2354	William Tivis	NW/4	9	5N	8W	160.000	160.000	Grady

1044	802	M 2543-A	Marquis O. Woodard	Undivided 16320/34560 minerals only in SE/4 SW/4; SW/4 SE/4	33	5N	8W	80.000	37.778	Grady
1045	804	M 51	Emma Osborne	Undivided 1/2 minerals only in N/2 NE/4; SW/4 NE/4; Lot 6 in SE/4 NE/4	7	7N	8W	162.200	81.100	Grady
1046	804	488	Rose Leonard	SE/4	22	8N	8W	160.000	160.000	Grady
1047	804	M 771	Grasshopper	Undivided 1/2 minerals only in SE/4	10	9N	8W	160.000	80.000	Grady
1048	804	436	Ray Oliver	S/2 NW/4; Lot 3 in NE/4 NW/4; Lot 4 in NW/4 NW/4	3	10N	8W	160.050	160.050	Grady
1049	804	708	Stanley Edge	NE/4	10	10N	8W	160.000	160.000	Grady
1050	804	710	Julia Edge	NE/4	35	10N	8W	160.000	160.000	Grady
1051	802	2261	Sophia Tahmahkera	NW/4	23	06S	8W	160.000	160.000	Jefferson
1052	802	1838-C	Koin-Mah or Myra Tonahcot	E/2 E/2 W/2 W/2 SW/4 SE/4 SW/4 SW/4; E/2 SW/4 SE/4 SW/4 SW/4; E/2 W/2 SW/4 SE/4 SW/4 SW/4; N/2 S/2 SW/4 SW/4; N/2 SE/4 SW/4; N/2 SW/4; N/2 SW/4 SE/4 SW/4; N/2 SW/4 SW/4; SE/4 SE/4 SW/4; SE/4 SE/4 SW/4 SW/4	1	5N	14W	149.531	149.531	Kiowa
1053	802	1838-D	Koin-Mah or Myra Tonahcot	S/2 SW/4 SW/4 SW/4; W/2 E/2 W/2 W/2 SW/4 SE/4 SW/4 SW/4; W/2 W/2 W/2 SW/4 SE/4 SW/4 SW/4	1	5N	14W	5.469	5.469	Kiowa
1054	802	M1838-A	Koin-Mah or Myra Tonahcot	Minerals only in the S/2 SW/4 SE/4 SW/4	1	5N	14W	5.000	5.000	Kiowa
1055	802	2115	Tahyoodle	N/2 N/2 SE/4 NW/4	5	5N	14W	10.000	10.000	Kiowa
1056	802	M2115-B	Tahyoodle	Minerals only in LOT 03 = NE/4 NE/4 NE/4 (M&B: beg at the NE/C of Lot 3, th S 165', th W 1320', th N 165', th E 1320' to POB)	5	5N	14W	5.000	5.000	Kiowa
1057	802	M2115-C	Tahyoodle	Minerals only in LOT 03 = NE/4 NW/4 (M&B: beg 165' S of the NE/C, th S 495', th W 1320, th N 495', the E 1320' to POB)	5	5N	14W	15.000	15.000	Kiowa
1058	802	M2115-D	Tahyoodle	Minerals only in a tract of land in NE/4 NW/4; (Metes and Bounds: POB 660' S of NE/C of NW/4, th S 660', th W 1320', th N 660', th E 1320' to POB containing 20.0 acs m/l	5	5N	14W	20.000	20.000	Kiowa
1059	802	M2115-E	Tahyoodle	Minerals only in S/2 N/2 SE/4 NW/4; S/2 SE/4 NW/4	5	5N	14W	30.000	30.000	Kiowa
1060	802	M2208	Aun-Goop	An undivided 1/2 restricted mineral interest in Lot 02 = NW/4 NE/4; SW/4 NE/4	5	5N	14W	79.130	39.565	Kiowa
1061	802	M1414	Alice Neconie	An undivided 9900/10800 restricted mineral interest in the SE/4 SW/4	6	5N	14W	40.000	36.667	Kiowa
1062	802	1720	Frank Tobah	An undivided 1278/1296 restricted mineral interst in the SE/4	7	5N	14W	160.000	157.778	Kiowa
1063	802	2108	Tsatonegope	S/2 NE/4	7	5N	14W	80.000	80.000	Kiowa
1064	802	2113	Pearl Doyebi	NW/4 NW/4; SW/4 NW/4	8	5N	14W	80.000	80.000	Kiowa
1065	802	T2113-A	Pearl Doyebi	NE/4 NW/4; SE/4 NW/4	8	5N	14W	80.000	80.000	Kiowa
1066	802	M2231	Keisomah	An undivided 234360/238140 minerals only in the NW/4	9	5N	14W	160.000	157.460	Kiowa
1067	802	1264	Willis Tsonekehtine	SW/4	10	5N	14W	160.000	160.000	Kiowa
1068	802	1411	Eoyaddle	SE/4	10	5N	14W	160.000	160.000	Kiowa



1069	802	1841-A	Arthur Tsatoke	LOT 99 = SE/4 NE/4 (Metes and Bounds: beg at NE/c of SE/4 NE/4; th S 26 rods; th W 32 rods; th N 26 rods; th E 32 rods less tract 1841-K containing 1.2121 acres desc by M&B	12	5N	14W	3.787	3.787	Kiowa
1070	802	1841-C	Arthur Tsatoke	N/2 N/2 SE/4 SE/4 NE/4	12	5N	14W	2.500	2.500	Kiowa
1071	802	1841-F	Arthur Tsatoke	LOT 99 = NE/4 NE/4	12	5N	14W	1.250	1.250	Kiowa
1072	802	1841-G	Arthur Tsatoke	LOT 99 = NE/4 NE/4 NE/4 NE/4	12	5N	14W	1.250	1.250	Kiowa
1073	802	1841-H	Arthur Tsatoke	LOT 99 = S/2 N/2 SE/4 NE/4 (Metes and Bounds: Beg at a pt 1749' S NE/C NE/4. th S 231', th W 907.5', th N 231', th E 907.5' to POB containing 4.8125 acres more or less	12	5N	14W	4.813	4.813	Kiowa
1074	802	1841-I	Arthur Tsatoke	LOT 99 = E/2 E/2 NE/4 (Metes and Bounds: beg at a pt 233' S NE/C NE/4; th S 1087', th W 528', th S 429', th W 379.5', th N 1749', th E 359.5', th S 330', th E 165', th N 330', th E 150', th S 233', th E 233' to the POB containing 28.7375 acres more or les	12	5N	14W	28.738	28.738	Kiowa
1075	802	1841-J	Arthur Tsatoke	E/2 E/2 SW/4 SE/4 NE/4; E/2 W/2 E/2 SW/4 SE/4 NE/4; S/2 N/2 SE/4 SE/4 NE/4; S/2 SE/4 SE/4 NE/4	12	5N	14W	11.250	11.250	Kiowa
1076	802	1841-K	Arthur Tsatoke	Metes and Bounds: a 1.212 acre tract beg at a point 1649' S NE/C, th S 100', th W 528', th N 100', th E 528' to POB	12	5N	14W	1.212	1.212	Kiowa
1077	802	1238	Jennie Haunpy	E/2 SE/4 SE/4 NW/4; E/2 W/2 SE/4 SE/4 NW/4; N/2 SE/4 NW/4; NW/4 NW/4; NW/4 NW/4 SE/4 SE/4 NW/4; SW/4 SE/4 NW/4; SW/4 SW/4 SE/4 SE/4 NW/4; Lot 99 = S/2 NW/4 SW/4 SE/4 SE/4 NW/4	13	5N	14W	79.062	79.062	Kiowa
1078	802	1238-C	Jennie Haunpy	SW/4 NW/4	13	5N	14W	40.000	40.000	Kiowa
1079	802	1238-D	Jennie Haunpy	N/2 NW/4 SW/4 SE/4 SE/4 NW/4; SW/4 NW/4 SE/4 SE/4 NW/4	13	5N	14W	0.938	0.938	Kiowa
1080	802	M1238-E	Jennie Haunpy	Minerals only in W/2 NW/4 NW/4 NE/4 NW/4	13	5N	14W	1.250	1.250	Kiowa
1081	802	1238-F	Jennie Haunpy	E/2 NW/4 NE/4 NW/4; SW/4 NE/4 NW/4; SW/4 NW/4 NE/4 NW/4	13	5N	14W	17.500	17.500	Kiowa
1082	802	1238-G	Jennie Haunpy	N/2 SE/4 NE/4 NW/4; NE/4 NE/4 NW/4	13	5N	14W	15.000	15.000	Kiowa
1083	802	1238-H	Jennie Haunpy	E/2 NW/4 NW/4 NE/4 NW/4	13	5N	14W	1.250	1.250	Kiowa
1084	802	M1239	James Haunpy	An undivided 17/1440 restricted mineral interest in the W/2 SE/4	13	5N	14W	80.000	0.944	Kiowa
1085	802	1430-A	Barnam Ho-Ke-Ah	NE/4 SW/4; SE/4 SW/4	14	5N	14W	80.000	80.000	Kiowa
1086	802	2233	Nora Quotekokeah	NW/4	15	5N	14W	160.000	160.000	Kiowa
1087	802	1734-B	Kaupi or Stella	Lot 3 = NW/4 SW/4; Lot 4 = SW/4 SW/4	19	5N	14W	80.440	80.440	Kiowa
1088	802	M2117-B	Russell Geimausaddle	An undivided 22192800/22226400 restricted mineral interest in LOT 01 = NW/4 NW/4; LOT 2 = SW/4 NW/4	19	5N	14W	80.680	80.558	Kiowa
1089	802	M2118	Grace Geimausaddle	Minerals only in N/2 SE/4 NE/4 NE/4; NE/4 NE/4 NE/4; NW/4 NE/4; S/2 NE/4; S/2 SE/4 SE/4 NE/4 NE/4; SW/4 SE/4 NE/4 NE/4; W/2 NE/4 NE/4	19	5N	14W	158.750	158.750	Kiowa

1090	802	2118-A	Grace Geimausaddle	An undivided 3/4 restricted interest in the N/2 SE/4 SE/4 NE/4 NE/4	19	5N	14W	1.250	0.938	Kiowa
1091	802	2477	Richard Aitson	NW/4	20	5N	14W	160.000	160.000	Kiowa
1092	802	M 1853-A	Amos Aitson	An undivided 1/2 restricted mineral interest in the NE/4 SW/4	20	5N	14W	40.000	20.000	Kiowa
1093	802	M 1853-D	Amos Aitson	An undivided 1/2 restricted mineral interest in the N/2 N/2 S/2 SW/4 SW/4; N/2 SW/4 SW/4; S/2 S/2 NW/4 SW/4	20	5N	14W	35.000	17.500	Kiowa
1094	802	M 2238-A	Aunaudauah	Minerals only in SE/4 SW/4	28	5N	14W	40.000	40.000	Kiowa
1095	802	2238-B	Aunaudauah	E/2 NW/4 SW/4; N/2 SE/4 NW/4 NW/4 SW/4; NE/4 NW/4 NW/4 SW/4; SW/4 NW/4 SW/4; W/2 NW/4 NW/4 SW/4	28	5N	14W	38.750	38.750	Kiowa
1096	802	2238-C	Aunaudauah	SW/4 SW/4	28	5N	14W	40.000	40.000	Kiowa
1097	802	2238-E	Aunaudauah	S/2 SE/4 NW/4 NW/4 SW/4	28	5N	14W	1.250	1.250	Kiowa
1098	802	T 5000	Tribal	SE/4 SE/4	28	5N	14W	40.000	40.000	Kiowa
1099	802	1828-A	Ko-Koom	E/2 SE/4 SW/4 SE/4 SW/4	29	5N	14W	1.250	1.250	Kiowa
1100	802	1828-B	Ko-Koom	S/2 SE/4 SE/4 SW/4; SW/4 SW/4 SE/4 SW/4; W/2 SE/4 SW/4 SE/4 SW/4	29	5N	14W	8.750	8.750	Kiowa
1101	802	1828-C	Ko-Koom	N/2 S/2 SE/4 NW/4	29	5N	14W	10.000	10.000	Kiowa
1102	802	M1828-D	Ko-Koom	Minerals only in N/2 SE/4 SW/4	29	5N	14W	20.000	20.000	Kiowa
1103	802	1828-E	Ko-Koom	S/2 NE/4 SW/4	29	5N	14W	20.000	20.000	Kiowa
1104	802	1828-F	Ko-Koom	N/2 NE/4 SW/4	29	5N	14W	20.000	20.000	Kiowa
1105	802	1828-G	Ko-Koom	S/2 SW/4 SW/4	29	5N	14W	20.000	20.000	Kiowa
1106	802	M1828-H	Ko-Koom	Minerals only in N/2 SW/4 SW/4	29	5N	14W	20.000	20.000	Kiowa
1107	802	1828-I	Ko-Koom	S/2 NW/4 SW/4	29	5N	14W	20.000	20.000	Kiowa
1108	802	1828-J	Ko-Koom	N/2 NW/4 SW/4	29	5N	14W	20.000	20.000	Kiowa
1109	802	2236-B	Sin-Pone	NE/4 SE/4	29	5N	14W	40.000	40.000	Kiowa
1110	802	1764-D	A-Poodle-Do-Mah	N/2 N/2 SE/4; N/2 S/2 NW/4 SE/4; N/2 SE/4 NE/4 SE/4; NW/4 SW/4 NE/4 SE/4; S/2 NE/4 SW/4 NE/4 SE/4	30	5N	14W	58.750	58.750	Kiowa
1111	802	1764-F	A-Poodle-Do-Mah	NNESWNESE (this is exactly what it says on TSR) together with perpetual right of way of necessity descr as: beg at a point 660 ft south NE/C SE/4 30-5N-14W; TH 660 FT WEST; TH 20 FT NORTH TO THE POB	30	5N	14W	1.250	1.250	Kiowa
1112	802	1765	Aungkotoy	NE/4	30	5N	14W	160.000	160.000	Kiowa
1113	802	2539	Ah-Do-Ko-Ho or Gilbert Wohaw	E/2 NW/4; Lot 1 = NW/4 NW/4; Lot 2 = SW/4 NW/4	30	5N	14W	160.730	160.730	Kiowa
1114	802	M 1892	Ah-To-Ty-To-Bah	An undivided 1/2 restricted mineral interest in the E/2 SW/4; LOT 03 = NW/4 SW/4; LOT 04 = SW/4 SW/4	30	5N	14W	161.570	80.785	Kiowa
1115	802	1855-A	Leslie Aitson	S/2 N/2 S/2 N/2 S/2 SE/4; S/2 S/2 N/2 S/2 SE/4; S/2 S/2 SE/4	33	5N	14W	55.000	55.000	Kiowa
1116	802	1855-B	Leslie Aitson	N/2 N/2 S/2 N/2 S/2 SE/4; N/2 N/2 S/2 SE/4; S/2 N/2 S/2 N/2 S/2 N/2 SE/4; S/2 S/2 N/2 S/2 N/2 SE/4; S/2 S/2 N/2 SE/4	33	5N	14W	52.500	52.500	Kiowa
1117	802	1855-C	Leslie Aitson	N/2 N/2 S/2 N/2 S/2 N/2 SE/4; N/2 N/2 S/2 N/2 SE/4; N/2 N/2 SE/4	33	5N	14W	52.500	52.500	Kiowa

1118	802	M 1852-A	Jessie Aitson	Minerals only in N/2 SE/4 SW/4	33	5N	14W	20.000	20.000	Kiowa
1119	802	1852-B	Jessie Aitson	S/2 NE/4 SW/4	33	5N	14W	20.000	20.000	Kiowa
1120	802	M 1852-D	Jessie Aitson	Minerals only in S/2 SW/4 SW/4	33	5N	14W	20.000	20.000	Kiowa
1121	802	M 1852-E	Jessie Aitson	Minerals only in S/2 SW/4 SW/4	33	5N	14W	20.000	20.000	Kiowa
1122	802	M 1852-F	Jessie Aitson	Minerals only in S/2 NW/4 SW/4	33	5N	14W	20.000	20.000	Kiowa
1123	802	M 1852-G	Jessie Aitson	Minerals only in N/2 NW/4 SW/4	33	5N	14W	20.000	20.000	Kiowa
1124	802	M 1852-H	Jessie Aitson	Minerals only in S/2 SE/4 SW/4	1	6N	14W	2.735	2.735	Kiowa
1125	802	2526-A	Luella Aunkohau	LOT 03 = NE/4 NW/4; LOT 04 = NW/4 NW/4	1	6N	14W	2.735	2.735	Kiowa
1126	802	2526-E	Susie Stella Aunkohau	N/2 NW/4 SW/4 NW/4 SW/4 NW/4; NW/4 NE/4 SW/4 NW/4 SW/4 NW/4; W/2 E/2 SW/4 NW/4; W/2 E/2 NW/4 NW/4 SW/4 NW/4; W/2 NE/4 NE/4 SW/4 NW/4 SW/4 NW/4; W/2 NW/4 NW/4 SW/4 NW/4	3	6N	14W	18.750	18.750	Kiowa
1127	802	1224-A	Kau-Lai-Ty	N/2 NW/4 NW/4 SW/4; N/2 SW/4 NW/4 NW/4 SW/4; NE/4 NW/4 SW/4; SE/4 NW/4 NW/4 SW/4	3	6N	14W	140.000	140.000	Kiowa
1128	802	1224-B	Kau-Lai-Ty	NE/4 SW/4; S/2 NW/4 SW/4; S/2 SW/4	3	6N	14W	0.625	0.625	Kiowa
1129	802	1224-C	Kau-Lai-Ty	SE/4 SW/4 NW/4 NW/4 SW/4	3	6N	14W	0.625	0.625	Kiowa
1130	802	1224-D	Kau-Lai-Ty	SW/4 SW/4 NW/4 NW/4 SW/4	3	6N	14W	35.030	35.030	Kiowa
1131	802	1248-A	Sophia Tsoodle	Lot 1 = NE/4 NE/4	3	6N	14W	34.690	34.690	Kiowa
1132	802	1248-B	Sophia Tsoodle	Lot 2 = NW/4 NE/4	3	6N	14W	80.000	80.000	Kiowa
1133	802	MT1248-C	Sophia Tsoodle	Minerals only in SE/4 NE/4; SW/4 NE/4	3	6N	14W	2.500	2.500	Kiowa
1134	802	M 2215-A	Navy P. Tsoodle	Minerals only in N/2 NW/4 NW/4 SW/4 NW/4; S/2 SW/4 NW/4 SW/4 NW/4	3	6N	14W	35.000	17.500	Kiowa
1135	802	M 2215-C	Navy P. Tsoodle	An undivided 1/2 restricted mineral interest in the E/2 NW/4 SW/4 NW/4; NE/4 SW/4 NW/4; S/2 SW/4 NW/4	3	6N	14W	2.500	2.500	Kiowa
1136	802	M2215-D	Navy P. Tsoodle	Minerals only in N/2 SW/4 NW/4 SW/4 NW/4; S/2 NW/4 NW/4 SW/4 NW/4	4	6N	14W	160.000	160.000	Kiowa
1137	802	2412	Anna Akeahquoooot	SE/4	5	6N	14W	74.220	74.220	Kiowa
1138	802	1244	Frances Bointy	Lot 1 = NE/4 NE/4; SE/4 NE/4	5	6N	14W	70.690	69.512	Kiowa
1139	802	1733-B	Elizabeth Aquo-Yote	An undivided 826/840 restricted mineral interest in Lot 3 = NE/4 NW/4; Lot 4 = NW/4 NW/4	8	6N	14W	75.000	74.613	Kiowa
1140	802	1276	Kod-A-Seet	An undivided 56290474800/56582064000 restricted mineral interest in the N/2 SE/4 NW/4; SW/4 NW/4; SW/4 SE/4 NW/4; W/2 SE/4 SE/4 NW/4	8	6N	14W	5.000	5.000	Kiowa
1141	802	1276-A	Kod-A-Seet	E/2 SE/4 SE/4 NW/4	8	6N	14W	26.875	26.875	Kiowa
1142	802	1276-F	Kod-A-Seet	E/2 E/2 W/2 E/2 W/2 NE/4 NW/4; E/2 E/2 W/2 NE/4 NW/4; E/2 NE/4 NW/4; E/2 W/2 E/2 W/2 NE/4 NW/4	9	6N	14W	160.000	160.000	Kiowa
1143	802	1225	Tomtay	NE/4	9	6N	14W	160.000	160.000	Kiowa
1144	802	1227	Louis kau-Lai-Ty	SE/4	17	6N	14W	1.250	1.250	Kiowa
1145	802	1282-A	William Kodaseet	W/2 SW/4 SE/4 SW/4 SW/4	17	6N	14W	1.250	1.250	Kiowa
1146	802	1282-B	William Kodaseet	N/2 NW/4 SW/4 SW/4 SW/4	17	6N	14W	1.250	1.250	Kiowa

1147	802	M 1282	William Kodaseet	Minerals only in E/2 E/2 SW/4 SW/4; E/2 SW/4 SE/4 SW/4 SW/4; E/2 SW/4 SW/4 SW/4; NE/4 SW/4; NW/4 SE/4 SW/4 SW/4; NW/4 SW/4; NW/4 SW/4 SW/4; S/2 NW/4 SW/4 SW/4 SW/4; SE/4 SW/4; SW/4 SW/4 SW/4; W/2 NE/4 SW/4 SW/4	17	6N	14W	157.500	157.500	157.500	Kiowa
1148	802	M 1334	Po-Au-Ty	An undivided 9900/21600 restricted mineral interest in the NE/4	18	6N	14W	160.000	160.000	73.333	Kiowa
1149	802	1344	Daugomah	SW/4	20	6N	14W	160.000	160.000	160.000	Kiowa
1150	802	2513	Mamie Togamote	SE/4	20	6N	14W	160.000	160.000	160.000	Kiowa
1151	802	1341-A	Goom-Tigh	S/2 N/2 NW/4 NW/4; S/2 NW/4 NW/4	29	6N	14W	30.000	30.000	30.000	Kiowa
1152	802	1341-B	Goom-Tigh	N/2 N/2 NW/4 NW/4; NE/4 NW/4	29	6N	14W	50.000	50.000	50.000	Kiowa
1153	802	M 1327-A	Daingkau	An undivided 1/2 restricted mineral interest in the N/2 SE/4	30	6N	14W	80.000	80.000	40.000	Kiowa
1154	802	1350-A	Ahleah	NE/4 SW/4	31	6N	14W	40.000	40.000	40.000	Kiowa
1155	802	1350-E	Ahleah	Lot 3 = N/2 NW/4 SW/4	31	6N	14W	19.150	19.150	19.150	Kiowa
1156	802	1350-F	Ahleah	An undivided 62370/63504 restricted interest in Lot 3 = S/2 NW/4 SW/4 Metes and Bounds: less a 1.25 acre tract in Lot 3 (NW/4 SW/4) beginning at a point 825' S of the NW/C, TH 330' E TH 165' S TH 330' W TH 165' N to POB; SE/4 SW/4; Lot 4 = SW/4 SW/4	31	6N	14W	96.000	96.000	94.286	Kiowa
1157	802	1350-G	Ahleah	Lot 99 = NW/4 SW/4	31	6N	14W	1.250	1.250	1.250	Kiowa
1158	802	1352	lhaddlesome	E/2 NW/4; Lot 1 = NW/4 NW/4; Lot 2 = SW/4 NW/4	31	6N	14W	157.200	157.200	157.200	Kiowa
1159	802	1033-A	Ko-Saw	NW/4 NW/4 NW/4 SW/4	1	7N	14W	2.500	2.500	2.500	Kiowa
1160	802	M 1033	Ko-Saw	Minerals only in E NW NW SW; NE NW SW; NE SW; S NW SW; S SW; SW NW NW SW	1	7N	14W	157.500	157.500	157.500	Kiowa
1161	802	1710-A	Odle-Pah-Quo-Te	S/2 NW/4 SW/4 SW/4 NW/4	1	7N	14W	1.250	1.250	1.250	Kiowa
1162	802	1710-B	Odle-Pah-Quo-Te	N/2 SW/4 SW/4 SW/4 NW/4	1	7N	14W	1.250	1.250	1.250	Kiowa
1163	802	M1733-A	Elizabeth Aquo-Yote	An undivided 1/2 restricted mineral interest in Lot 5 = NE/4 SE/4; Lot 6 = SW/4 SE/4	1	7N	14W	82.950	82.950	41.475	Kiowa
1164	802	M 1710-C	Odle-Pah-Quo-Te	Minerals only in Lot 1 = NW/4 NW/4; Metes and Bounds: A PARCEL OF LAND LOCATED IN LOT 1 (NWNW) DESCRIBED BY M+B AS: BEG AT A PT IN THE NW/C OF SNW SEC 1; T. N165FT; T. E330FT; T. S165FT; T. W330FT TO POB M/L	1	7N	14W	1.250	1.250	1.250	Kiowa
1165	802	1815	Bachinmah	LOT 02 = SE/4 NE/4; LOT 03 = SW/4 NE/4	2	7N	14W	69.000	69.000	69.000	Kiowa
1166	802	M 1728	Samaunty	Minerals only in Lot 4 = NE/4 MW; Lot 5 = NW/4 NW/4; SE/4 NW/4; SW/4 NW/4	2	7N	14W	145.000	145.000	145.000	Kiowa
1167	802	1729	Kahgem	SW/4	2	7N	14W	160.000	160.000	160.000	Kiowa
1168	802	1374-B	Sate-Pe-Ah-Taw	LOT 1 = NE/4 NE/4; METES & BOUNDS: 2 ACRES IN LOT 1 DESCRIBED AS: BEGINNING 660' SOUTH OF NE/C OF LOT 1, THENCE SOUTH 264'; WEST 330'; NORTH 264'; EAST 330' TO POB	3	7N	14W	2.000	2.000	2.000	Kiowa

1169	802	1374-C	Sate-Pe-Ah-Taw	METES & BOUNDS: POB 1089' S NE/C NE/4; TH S 231'; TH W 330'; TH N 231'; TH E 330' TO POB	3	7N	14W	1.750	1.750	Kiowa
1170	802	1374-D	Sate-Pe-Ah-Taw	LOT 1 = NE/4 NE/4 METES & BOUNDS: M&B IN LOT 1 DESCRIBED AS BEG 924' S OF NE/C OF LOT 1; W330'; S 165'; E330'; N165' TO POB	3	7N	14W	1.250	1.250	Kiowa
1171	802	M2506-C	Ahpemah	Minerals only in S/2 N/2 S/2 NW/4; S/2 S/2 NW/4	3	7N	14W	60.000	60.000	Kiowa
1172	802	2510-B	Sah-Humty	S/2 SE/4	4	7N	14W	80.000	80.000	Kiowa
1173	802	M675	Aunquoe	An undivided 1113399/1122660 minerals only in S/2 SW/4; Lot 14 in N/2 NE/4 SW/4; Lot 15 in S/2 NE/4 SW/4; Lot 16 in N/2 N/2 SW/4; Lot 17 in NW/4 SW/4	4	7N	14W	151.690	150.439	Kiowa
1174	802	669-A	Koyant	NE/4 SE/4; SE/4 SE/4	5	7N	14W	80.000	80.000	Kiowa
1175	802	669-B	Koyant	W/2 SE/4	5	7N	14W	80.000	80.000	Kiowa
1176	802	689	Moses Kopepassah	An undivided 14212880/14636160 in the N/2 NE/4	7	7N	14W	80.000	77.686	Kiowa
1177	802	689-A	Moses Kopepassah	An undivided 28849040/29272320 restricted mineral interest in the S/2 NE/4	7	7N	14W	80.000	78.843	Kiowa
1178	802	1007-A	Pe-Ah-Keh-Dah	NE/4 NW/4; SE/4 NW/4	8	7N	14W	80.000	80.000	Kiowa
1179	802	1007-B	Pe-Ah-Keh-Dah	NW/4 NW/4; SW/4 NW/4	8	7N	14W	80.000	80.000	Kiowa
1180	802	673	To-Quoot	NE/4 NE/4	8	7N	14W	40.000	40.000	Kiowa
1181	802	673-A	To-Quoot	NW/4 NE/4; S/2 NE/4	8	7N	14W	120.000	120.000	Kiowa
1182	802	M.2518	Eliza Tonekeahbo	Minerals only in SE/4	8	7N	14W	160.000	160.000	Kiowa
1183	802	2517-A	Tau-A-Mah	E/2 SE/4 NW/4 SW/4; N/2 NE/4 NE/4 NW/4 SW/4; NE/4 SW/4; NW/4 SE/4 NE/4 NW/4 SW/4; S/2 SE/4 NE/4 NW/4 SW/4; SW/4 NE/4 NE/4 NW/4 SW/4; W/2 E/2 NW/4 SW/4; W/2 NW/4 SW/4	9	7N	14W	78.750	78.750	Kiowa
1184	802	2517-B	Tau-A-Mah	SE/4 SW/4; SW/4 SW/4	9	7N	14W	80.000	80.000	Kiowa
1185	802	2517-C	Tau-A-Mah	NE/4 SE/4 NE/4 NW/4 SW/4; SE/4 NE/4 NE/4 NW/4 SW/4	9	7N	14W	1.250	1.250	Kiowa
1186	802	M 674-A	Sauty	Minerals only in S/2 N/2 N/2 S/2 NW/4; S/2 N/2 S/2 NW/4; S/2 S/2 NW/4	9	7N	14W	70.000	70.000	Kiowa
1187	802	M 674-B	Sauty	An undivided 15708/31500 restricted mineral interest in the N/2 N/2 N/2 S/2 NW/4; N/2 NW/4	9	7N	14W	90.000	44.880	Kiowa
1188	802	M 718	Jamie Asa	Minerals only in N/2 N/2 SW/4 NE/4; NW/4 NE/4	9	7N	14W	50.000	50.000	Kiowa
1189	802	M 718-A	Jamie Asa	Minerals only in N/2 NE/4 NE/4; N/2 S/2 NE/4 NE/4	9	7N	14W	30.000	30.000	Kiowa
1190	802	M 1020-A	Martha Paddlety	Minerals only in Metes and Bounds: beg 1485'W and 742.5 S NE/C SE/4; TH W 35'; TH S 577.50'; TH E 35'; TH N 577.50' to POB Cont. .46 ACS & Beg. 1300'W NE/C SE/4; TH 1155'S; TH 20' W ; TH 742.50' N; TH 20' W; TH 577.5' N; TH 40' E to POB	10	7N	14W	0.802	0.802	Kiowa
1191	802	M1020-C	Martha Paddlety	Minerals only in S/2 SW/4 SW/4 NE/4 SE/4	10	7N	14W	1.250	1.250	Kiowa
1192	802	1020-F	Martha Paddlety	N/2 N/2 NE/4 SE/4 NW/4 SE/4; S/2 S/2 SE/4 NE/4 NW/4 SE/4	10	7N	14W	1.250	1.250	Kiowa
1193	802	1020-J	Martha Paddlety	Lot 99 = SE/4 NE/4 SE/4; Metes and Bounds: Less M&B	10	7N	14W	7.500	7.500	Kiowa

1194	802	1020-K	Martha Paddlety	NE/4 NE/4 SE/4	10	7N	14W	10.000	10.000	Kiowa
1195	802	973-D	James Mobeadlema	N/2 SW/4	10	7N	14W	80.000	80.000	Kiowa
1196	802	M 970-C	Mobeadlema	An undivided 1/2 restricted mineral interest in the N/2 N/2 S/2 NW/4; N/2 NW/4	10	7N	14W	100.000	50.000	Kiowa
1197	802	M 970-D	Mobeadlema	N/2 S/2 N/2 SE/4 NW/4; N/2 S/2 N/2 SW/4 NW/4; N/2 S/2 S/2 N/2 SE/4 NW/4; N/2 S/2 S/2 N/2 SW/4 NW/4	10	7N	14W	15.000	15.000	Kiowa
1198	802	M 970-E	Mobeadlema	An undivided 1/2 restricted mineral interest in the N/2 N/2 S/2 SE/4 NW/4; N/2 N/2 S/2 SW/4 NW/4; S/2 S/2 S/2 N/2 SE/4 NW/4; S/2 S/2 S/2 N/2 SW/4 NW/4	10	7N	14W	15.000	7.500	Kiowa
1199	802	M 961	Jack Bointy	Minerals only in N/2 SE/4 SE/4; N/2 SW/4 SE/4 SE/4; NE/4 SE/4; SE/4 SE/4 SE/4; SE/4 SW/4 SE/4 SE/4; W/2 SE/4; W/2 SW/4 SW/4 SE/4 SE/4	11	7N	14W	158.750	158.750	Kiowa
1200	802	961-A	Jack Bointy	E/2 SW/4 SW/4 SE/4 SE/4	11	7N	14W	1.250	1.250	Kiowa
1201	802	M 963	Yeahgope or Laline Bointy	Minerals only in NE/4	11	7N	14W	160.000	160.000	Kiowa
1202	802	1812	Sit-Ah-Pa-Tah	E/2 SW/4 SW/4 NW/4; N/2 NW/4 SW/4 SW/4 NW/4; N/2 S/2 NW/4; N/2 S/2 SE/4 NW/4; NE/4 NE/4 NW/4; NW/4 NW/4; S/2 NE/4 NW/4; SE/4 SE/4 SE/4 NW/4; SE/4 SW/4 NW/4; SW/4 SW/4 SE/4 NW/4; SW/4 SW/4 SW/4 NW/4; W/2 NW/4 NE/4 NW/4	11	7N	14W	148.750	148.750	Kiowa
1203	802	T1812-A	Sit-Ah-Pa-Tah	E/2 NW/4 NE/4 NW/4	11	7N	14W	5.000	5.000	Kiowa
1204	802	1812-B	Sit-Ah-Pa-Tah	S/2 NW/4 SW/4 SW/4 NW/4	11	7N	14W	1.250	1.250	Kiowa
1205	802	M 1812-C	Sit-Ah-Pa-Tah	SE/4 SW/4 SE/4 NW/4; SW/4 SE/4 SE/4 NW/4	11	7N	14W	5.000	5.000	Kiowa
1206	802	1732-C	Alahoie or Ethel Aquo-Yote	NW/4 NE/4	12	7N	14W	40.000	40.000	Kiowa
1207	802	595-B	Mo-Bay	W/2 E/2 E/2 W/2 E/2 W/2 E/2 W/2 SW/4; W/2 E/2 W/2 E/2 W/2 E/2 W/2 SW/4; W/2 W/2 E/2 W/2 E/2 W/2 SW/4; W/2 W/2 E/2 W/2 SW/4; W/2 W/2 SW/4	12	7N	14W	54.375	54.375	Kiowa
1208	802	M595-C	Mobay	Minerals only in M&B described as beginning 750' South and 897.1875' East of the NW corner of the SW/4; thence 330' North; thence 165' East; thence 330' South; thence 165' West to POB	12	7N	14W	1.250	1.250	Kiowa
1209	802	978	Tahdo	N/2 NW/4	12	7N	14W	80.000	80.000	Kiowa
1210	802	978-A	Tahdo	S/2 NW/4	12	7N	14W	80.000	80.000	Kiowa
1211	802	992-D	Kaubin	NE/4 SE/4	12	7N	14W	40.000	40.000	Kiowa
1212	802	M 1732-A	Alahoie or Ethel Aquo-Yote	Minerals only in W/2 NW/4 SW/4 NE/4	12	7N	14W	5.000	5.000	Kiowa
1213	802	M 1732-B	Alahoie or Ethel Aquo-Yote	Minerals only in E/2 NW/4 SW/4 NE/4; NE/4 SW/4 NE/4; S/2 SW/4 NE/4	12	7N	14W	35.000	35.000	Kiowa
1214	802	2185-C	George Dewey Hunt	S/2 N/2 SW/4	17	7N	14W	40.000	40.000	Kiowa
1215	802	2185-D	George Dewey Hunt	N/2 S/2 SW/4	17	7N	14W	40.000	40.000	Kiowa
1216	802	2185-F	George Dewey Hunt	N/2 N/2 N/2 SW/4	17	7N	14W	20.000	20.000	Kiowa
1217	802	2185-G	George Dewey Hunt	S/2 N/2 N/2 SW/4	17	7N	14W	20.000	20.000	Kiowa
1218	802	671	Susie Tahkopoodle	NE/4	17	7N	14W	160.000	160.000	Kiowa

1219	802	M672	Thomas Tahkopoodle	Minerals only in the N/2 N/2 SE/4 NE/4 NE/4, N/2 NE/4 SW/4 NE/4 SE/4, NW/4 NE/4 SE/4, SW/4 SE/4 SE/4, W/2 NE/4 NE/4 SE/4, W/2 NW/4 SE/4 SE/4, W/2 SE/4, W/2 SW/4 NE/4 SE/4	17	7N	14W	118.750	118.750	Kiowa
1220	802	M672-C	Thomas Tahkopoodle	Minerals only in E/2 NE/4 NE/4 SE/4	17	7N	14W	5.000	5.000	Kiowa
1221	802	672-E	Thomas Tahkopoodle	E/2 NW/4 SE/4 SE/4, NE/4 SE/4 SE/4, S/2 N/2 SE/4 NE/4 SE/4, S/2 NE/4 SW/4 NE/4 SE/4, S/2 SE/4 NE/4 SE/4, SE/4 SW/4 NE/4 SE/4	17	7N	14W	26.250	26.250	Kiowa
1222	802	714-E	Autaubo or George Goomby	W/2 NW/4 SW/4 NE/4; W/2 W/2 NW/4 NE/4	18	7N	14W	15.000	15.000	Kiowa
1223	802	714-F	Autaubo or George Goomby	E/2 SE/4 NW/4 NE/4; E/2 SW/4 NE/4; E/2 W/2 NW/4 NE/4; E/2 W/2 SW/4 NE/4; N/2 N/2 N/2 S/2 SE/4 NE/4; N/2 SE/4 NE/4; S/2 NE/4 NE/4; W/2 E/2 NW/4 NE/4; W/2 SW/4 SW/4 NE/4	18	7N	14W	102.500	102.500	Kiowa
1224	802	715-A	Aup-Kaut-Mat-Ton	NE/4 NW/4; Lot 1 (NW NW = 36.82 acs) Less a 5 acre M&B parcel descr. as beg. at the NW corner of Sec;; Th East along N Sec Ln 660'; Th S 330'; Th W 660'; Th N 330' to POB, leaving 31.82 acs	18	7N	14W	71.820	71.820	Kiowa
1225	802	715-B	Aup-Kaut-Mat-Ton	SE/4 NW/4; LOT 02 = SW/4 NW/4	18	7N	14W	76.870	76.870	Kiowa
1226	802	716-D	Tsickma	Metes and bounds described as POB at the W4/CRN, t S89D34'17"E/2 2087.12' to POB T.S00D27'46"W/2 182.80; T. S89D34'17"E/2 463.30; T.N00D28'31"E/2 182.80'; T. N89D34'17:W 463.34 to POB Cont 1.94 Acs m/l	18	7N	14W	1.940	1.940	Kiowa
1227	802	716-F	Tsickma	N/2 N/2 S/2 NE/4 SW/4; N/2 N/2 S/2 S/2 N/2 S/2 NE/4 SW/4; N/2 NE/4 NE/4 SW/4; N/2 S/2 N/2 S/2 NE/4 SW/4; N/2 S/2 N/2 S/2 S/2 NE/4 SW/4; N/2 S/2 S/2 N/2 S/2 S/2 N/2 S/2 NE/4 SW/4; NW/4 NE/4 SW/4; S/2 NE/4 NE/4 SW/4; Lot 3 in NW/4 SW/4; Lot 3 in SW/4 SW/4; and .564 acres described as North 20' of NNENESW and NWNESW and 35.67 acrs in Lot 3 described as beg. at the west 1/4 corner thence S89°34'17" E 2087.12'; thence S00°27'46" W 20'; thence N89°34'17" W 2087.12'; thence N00°19'13" E 20' to POB	18	7N	14W	100.548	100.548	Kiowa
1228	802	T 716-E	Tsickma	N/2 SE/4 SW/4; N/2 SW/4 SE/4 SW/4; S/2 S/2 NE/4 SW/4; S/2 S/2 S/2 N/2 S/2 NE/4 SW/4; S/2 S/2 S/2 N/2 S/2 S/2 N/2 S/2 NE/4 SW/4; SE/4 SE/4 SW/4; SE/4 SW/4 SE/4 SW/4; W/2 SW/4 SW/4 SE/4 SW/4	18	7N	14W	50.156	50.156	Kiowa
1229	802	M664	Mary Goomby	An undivided 505/1080 restricted mineral interest in the NE/4 NW/4; LOT 01 = NW/4 NW/4; SE/4 NW/4; LOT 02 = SW/4 NW/4	19	7N	14W	154.090	72.051	Kiowa
1230	802	2143-E	Wishahley	W/2 SE/4 SE/4 NE/4	20	7N	14W	5.000	5.000	Kiowa

1231	802	968-B	Augeahdy	An undivided 5040/8640 restricted mineral interest in the W/2 SE/4	21	7N	14W	80.000	46.667	Kiowa
1232	802	996	Norman Kaubine	NW/4	25	7N	14W	160.000	160.000	Kiowa
1233	802	M 997	Laura Kaubin	Minerals only in N/2 N/2 S/2 NE/4 SE/4 NE/4; N/2 NE/4; N/2 NE/4 SE/4 NE/4; NW/4 SE/4 NE/4; S/2 S/2 S/2 NE/4 SE/4 NE/4; S/2 SE/4 NE/4; SW/4 NE/4	25	7N	14W	157.500	157.500	Kiowa
1234	802	989	Eugenia Ianonen	SE/4 NE/4	26	7N	14W	40.000	40.000	Kiowa
1235	802	1891	Zadlekah	NW/4	26	7N	14W	160.000	160.000	Kiowa
1236	802	M1012-A	Bo-Hone-Mah	Minerals only in S/2 SW/4	27	7N	14W	80.000	80.000	Kiowa
1237	802	1012-C	Bo-Hone-Mah	NE/4 SW/4	27	7N	14W	40.000	40.000	Kiowa
1238	802	1012-D	Bo-Hone-Mah	NW/4 SW/4	27	7N	14W	40.000	40.000	Kiowa
1239	802	1724	Payahsape	An undivided 7480/103680 restricted mineral interest in the NE/4 NE/4; S/2 NE/4	27	7N	14W	120.000	86.667	Kiowa
1240	802	M 1013	Guo-Laddle	Minerals only in N/2 NW/4	34	7N	14W	80.000	80.000	Kiowa
1241	802	1013-A	Gou-Laddle	S/2 NW/4	34	7N	14W	80.000	80.000	Kiowa
1242	802	M1249	Samuel Tsoodle	An undivided 1/2 restricted mineral interest in the NE/4 SE/4; NW/4 SE/4	34	7N	14W	80.000	40.000	Kiowa
1243	802	1249-B	Samuel Tsoodle	N/2 NW/4 NE/4 SE/4 SE/4	34	7N	14W	1.250	1.250	Kiowa
1244	802	M 1014	Tosickah	An undivided 1/2 restricted mineral interest in the NE/4	34	7N	14W	160.000	80.000	Kiowa
1245	802	2508-A	Pah-Po-Ta-Mah	N/2 SE/4 SW/4; N/2 SE/4 SW/4 SE/4 SW/4; N/2 SW/4 SE/4 SW/4; NE/4 SW/4; SE/4 SE/4 SW/4; SW/4 SW/4 SE/4 SW/4	35	7N	14W	78.750	78.750	Kiowa
1246	802	2508-B	Pah-Po-Ta-Mah	NW/4 SW/4	35	7N	14W	40.000	40.000	Kiowa
1247	802	2508-C	Pah-Po-Ta-Mah	An undivided 1/2 restricted mineral interest in the SW/4 SW/4	35	7N	14W	40.000	20.000	Kiowa
1248	802	2508-D	Pah-Po-Ta-Mah	S/2 SE/4 SW/4 SE/4 SW/4	35	7N	14W	1.250	1.250	Kiowa
1249	802	2524-A	Amahpap	NW/4 SE/4; SW/4 SE/4	35	7N	14W	80.000	80.000	Kiowa
1250	802	M 2524-B	Amahpap	An undivided 1/2 restricted mineral interest in the NE/4 SE/4; SE/4 SE/4	35	7N	14W	80.000	40.000	Kiowa
1251	802	1806-A	Tsoodlecome or Freddie Geionety	LOT 01 = NE/4 NE/4	1	5N	15W	40.190	40.190	Kiowa
1252	802	1806-B	Tsoodlecome or Freddie Geionety	SE/4 NE/4	1	5N	15W	40.000	40.000	Kiowa
1253	802	M 1806	Tsoodlecome or Freddie Geionety	Minerals only in Lot 02 = NW/4 NE/4; SW/4 NE/4	1	5N	15W	80.570	80.570	Kiowa
1254	802	1252	Henry Sautaukoy	Lot 1 = NE/4 NE/4; Lot 2 = NW/4 NE/4; S/2 NE/4	4	5N	15W	161.060	161.060	Kiowa
1255	802	1373	Tongkaue	Lot 4 in NW/4 NW/4; SW/4 NW/4	4	5N	15W	80.320	80.320	Kiowa
1256	802	M 1359-A	Kau-Kau-Ye-Mah	Minerals only in S/2 SE/4	5	5N	15W	80.000	80.000	Kiowa
1257	802	1360-B	Tau-Op-E-Mah	W/2 E/2 W/2 E/2 W/2 E/2 W/2 SW/4; W/2 W/2 E/2 W/2 E/2 W/2 SW/4; W/2 W/2 E/2 W/2 SW/4; W/2 W/2 SW/4	5	5N	15W	53.750	53.750	Kiowa
1258	802	1360-C	Tau-Op-E-Mah	E/2 E/2 SW/4; E/2 E/2 W/2 E/2 SW/4; E/2 E/2 W/2 E/2 W/2 E/2 SW/4; E/2 W/2 E/2 W/2 E/2 W/2 E/2 SW/4	5	5N	15W	53.750	53.750	Kiowa



1259	802	M 1360-D	Tau-Op-E-Mah	Minerals only in E/2 E/2 W/2 E/2 W/2 E/2 W/2 SW/4; E/2 E/2 W/2 E/2 W/2 SW/4; E/2 E/2 W/2 SW/4; W/2 W/2 E/2 SW/4; W/2 W/2 E/2 W/2 E/2 SW/4; W/2 W/2 E/2 W/2 E/2 W/2 E/2 SW/4	5	5N	15W	52.500	52.500	Kiowa
1260	802	M 1321	Bessie Audy	An undivided 1/2 restricted mineral interest in the NE/4 NE/4; SE/4 NE/4	7	5N	15W	80.000	40.000	Kiowa
1261	802	1314	Tanedamah	SW/4	8	5N	15W	160.000	160.000	Kiowa
1262	802	1748	Piaty	W/2 SW/4	9	5N	15W	80.000	80.000	Kiowa
1263	802	1251-B	Pah-Ah-Ty	SW/4 NE/4	10	5N	15W	40.000	40.000	Kiowa
1264	802	M1251-D	Pah-Ah-Ty	An undivided 1/2 restricted mineral interest in the SE/4 NE/4	10	5N	15W	40.000	20.000	Kiowa
1265	802	1251-G	Pah-Ah-Ty	NE/4 NE/4	10	5N	15W	40.000	40.000	Kiowa
1266	802	M1741	Charley Tanequodle	Minerals only in N/2 NE/4 SW/4 SW/4; NW/4 SW/4; W/2 SW/4 NE/4 SW/4 SW/4; W/2 SW/4 SW/4; W/2 W/2 SE/4 SW/4 SW/4	10	5N	15W	68.750	68.750	Kiowa
1267	802	1741-B	Charley Tanequodle	E/2 SE/4 SW/4 SW/4; E/2 SW/4 NE/4 SW/4 SW/4; E/2 W/2 SE/4 SW/4 SW/4; SE/4 NE/4 SW/4 SW/4	10	5N	15W	11.250	11.250	Kiowa
1268	802	M 1271	Lena Aquodle	An undivided 1/2 restricted mineral interest in the NW/4	15	5N	15W	160.000	80.000	Kiowa
1269	802	1748	Piaty	W/2 NW/4	16	5N	15W	80.000	80.000	Kiowa
1270	802	1311-B	Pe-Nau-Oine-Ty	NW/4 NE/4	17	5N	15W	40.000	40.000	Kiowa
1271	802	1311-D	Pe-Nau-Oine-Ty	NE/4 NE/4	17	5N	15W	40.000	40.000	Kiowa
1272	802	1311-E	Pe-Nau-Oine-Ty	SE/4 NE/4; SW/4 NE/4	17	5N	15W	80.000	80.000	Kiowa
1273	802	1318	Edith Tanedamah	NW/4	17	5N	15W	160.000	160.000	Kiowa
1274	802	M 2521-B	Satomah	An undivided 1/2 restricted mineral interest in the SW/4 NE/4	21	5N	15W	40.000	20.000	Kiowa
1275	802	1406	Kaukoe	NW/4	23	5N	15W	160.000	160.000	Kiowa
1276	802	1407	Pauline Zotigh	NE/4	23	5N	15W	160.000	160.000	Kiowa
1277	802	2114-B	Geimausaddle	SE/4 NE/4; SW/4 NE/4	24	5N	15W	80.000	80.000	Kiowa
1278	802	2114-D	Geimausaddle	E/2 SW/4 NE/4 NE/4; SE/4 NE/4 NE/4	24	5N	15W	15.000	15.000	Kiowa
1279	802	M 2114-C	Geimausaddle	E/2 NW/4 NE/4 NE/4; NE/4 NE/4 NE/4	24	5N	15W	15.000	15.000	Kiowa
1280	802	M 2116	Josie Geimausaddle	NW/4	24	5N	15W	160.000	160.000	Kiowa
1281	802	2623	Raymond Sawno	NE/4 NW/4; SE/4 NW/4	25	5N	15W	80.000	80.000	Kiowa
1282	802	M 2623-A	Sawno Raymond	An undivided 1/2 restricted mineral interest in the NW/4 NW/4; SW/4 NW/4	25	5N	15W	80.000	40.000	Kiowa
1283	802	1768	Pausoe or Marshall Dautobi	NW/4	26	5N	15W	160.000	160.000	Kiowa
1284	802	M1258-A	A-Mah	An undivided 1/2 restricted mineral interest in the N/2 NW/4	27	5N	15W	80.000	40.000	Kiowa
1285	802	M1258-B	A-Mah	AN undivided 1/2 restricted mineral interest in the SE/4 NW/4; SW/4 NW/4	27	5N	15W	80.000	40.000	Kiowa
1286	802	M 1771	Blanche Dautobi	NE/4	27	5N	15W	160.000	160.000	Kiowa

1287	802	M 1284-B	Ye-A-Ty	An undivided 1/2 restricted mineral interest in the S/2 N/2 N/2 SE/4 NW/4; S/2 N/2 N/2 SW/4 NW/4; S/2 N/2 SE/4 NW/4; S/2 N/2 SW/4 NW/4; S/2 SE/4 NW/4; S/2 SW/4 NW/4	4	6N	15W	70.000	35.000	Kiowa
1288	802	M1257-C	Mau-Sa-Nap or George Lonewolf	An undivided 1/2 restricted mineral interest in the N/2 S/2 S/2 SE/4 SE/4; S/2 N/2 S/2 SE/4 SE/4	7	6N	15W	10.000	5.000	Kiowa
1289	802	M1257-E	Mau-Sa-Nap or George Lonewolf	An undivided 1/2 restricted mineral interest in the N/2 N/2 S/2 SE/4 SE/4; N/2 SE/4 SE/4	7	6N	15W	25.000	12.500	Kiowa
1290	802	1336-F	Gei-O-Gam-Ah	SW/4 SW/4	8	6N	15W	40.000	40.000	Kiowa
1291	802	1336-G	Gei-O-Gam-Ah	NW/4 SW/4	8	6N	15W	40.000	40.000	Kiowa
1292	802	M1337	Betoppi	An undivided 1/2 restricted mineral interest in the N/2 SE/4	8	6N	15W	80.000	40.000	Kiowa
1293	802	1337-A	Betoppi	SW/4 SE/4; W/2 E/2 SE/4 SE/4; W/2 SE/4 SE/4; Metes and Bounds: a 4.04 acre tract in the E/2 E/2 SE/4 SE/4 beginning at the NE/C of SE/4 SE/4 TH W 330'; TH S 1320'; TH E 18'; TH N 832'; TH E 312'; TH N 488' to the POB	8	6N	15W	74.040	74.040	Kiowa
1294	802	M1337-B	Betoppi	Minerals only in Lot 99 = SE/4 SE/4	8	6N	15W	3.000	3.000	Kiowa
1295	802	1337-C	Betoppi	Lot 99 = SE/4 SE/4 Metes and Bounds: Beginning in the SE/C SE/4 SE/4 TH N 624' to POB, TH W 312', TH N 208', TH E 312', TH S 208' to POB	8	6N	15W	1.490	1.490	Kiowa
1296	802	1337-D	Betoppi	Metes and bounds in a tract in the SE/4 SE/4 more particularly described as POB 416 ft North of SE corner SE/4 SE/4; th West 312 ft; th North 208 ft; th East 312 ft; th South 208 ft to POB	8	6N	15W	1.490	1.490	Kiowa
1297	802	M1338-B	Lula Gei-O-Gam-Ah	An undivided 1/2 restricted mineral interest in the SE/4 NW/4	8	6N	15W	40.000	20.000	Kiowa
1298	802	1338-C	Lula Gei-O-Gam-Ah	NW/4 NW/4	8	6N	15W	40.000	40.000	Kiowa
1299	802	M1338-D	Lula Gei-O-Gam-Ah	Minerals only in SW/4 NW/4	8	6N	15W	40.000	40.000	Kiowa
1300	802	M1339-A	Nancy Gei-O-Gam-Ah	Minerals only in N/2 NE/4	8	6N	15W	80.000	80.000	Kiowa
1301	802	1339-B	Nancy Gei-O-Gam-Ah	S/2 NE/4	8	6N	15W	80.000	80.000	Kiowa
1302	802	M1272	Francis Tsone-To-Koy	An undivided 1/2 restricted mineral interest in the SE/4 NW/4; SW/4 NW/4	9	6N	15W	80.000	40.000	Kiowa
1303	802	1272-A	Francis Tsone-To-Koy	NE/4 NW/4; NW/4 NW/4	9	6N	15W	80.000	80.000	Kiowa
1304	802	1273-A	To-Shane-Ty	E/2 NW/4 NE/4; E/2 NW/4 NW/4 NE/4; E/2 NW/4 NW/4 NW/4 NE/4; N/2 NE/4 NE/4; N/2 SE/4 NE/4 NE/4; SW/4 NE/4 NE/4; SW/4 NW/4 NE/4; SW/4 NW/4 NW/4 NE/4; SW/4 SE/4 NE/4 NE/4	9	6N	15W	76.250	76.250	Kiowa
1305	802	1273-C	To-Shane-Ty	W/2 NW/4 NW/4 NW/4 NE/4	9	6N	15W	1.250	1.250	Kiowa
1306	802	1273-D	To-Shane-Ty	SE/4 SE/4 NE/4 NE/4	9	6N	15W	2.500	2.500	Kiowa
1307	802	1286	Tointigh	E/2 NW/4 SW/4; NE/4 SW/4; S/2 SW/4	9	6N	15W	140.000	140.000	Kiowa
1308	802	1286-A	Tointigh	W/2 NW/4 SW/4	9	6N	15W	20.000	20.000	Kiowa
1309	802	1261	Frank Amah	NW/4	15	6N	15W	160.000	160.000	Kiowa

1310	802	M 2488-C	James Todome	An undivided 1/2 restricted mineral interest in the N/2 SE/4	17	6N	15W	80.000	40.000	Kiowa
1311	802	1361	Lewis Pau-Ke-I	NW/4 NE/4; NW/4 NE/4 NE/4; S/2 NE/4; S/2 NE/4 NE/4	19	6N	15W	150.000	150.000	Kiowa
1312	802	1361-A	Lewis Pau-Ke-I	NE/4 NE/4 NE/4	19	6N	15W	10.000	10.000	Kiowa
1313	802	M 957	Tiyahty	An undivided 881760/887040 restricted mineral interest in the NW/4	20	6N	15W	160.000	159.048	Kiowa
1314	802	M 958	Maukolawno	NE/4	20	6N	15W	160.000	160.000	Kiowa
1315	802	M 959	Cecil Tiyahty	SW/4	20	6N	15W	160.000	160.000	Kiowa
1316	802	T 5000	Tribal	SE/4	20	6N	15W	160.000	160.000	Kiowa
1317	802	M 2181-A	Hah-Ne-Mah	An undivided 1/2 restricted mineral interest in the SW/4 SW/4	22	6N	15W	40.000	20.000	Kiowa
1318	802	M 2181-E	Hah-Ne-Mah	An undivided 1/2 restricted mineral interest in the W/2 E/2 SW/4	22	6N	15W	40.000	20.000	Kiowa
1319	802	M 2746	Tapedo Fannie	An undivided 1/2 restricted mineral interest in th NE/4 NE/4; NW/4 NE/4	25	6N	15W	80.000	40.000	Kiowa
1320	802	M1346	Mochew	An undivided 1/2 restricted mineral interest in the S/2 SW/4	28	6N	15W	80.000	40.000	Kiowa
1321	802	1345	Danaht or Thomas	SE/4	29	6N	15W	160.000	160.000	Kiowa
1322	802	M 1787-E	Chanate	An undivided 1/2 restricted mineral interest in the NE/4 NW/4; Lot 01 = NW/4 NW/4	31	6N	15W	78.130	39.065	Kiowa
1323	802	2157-A	Kotay (Kobein) Lucy	SW/4 SE/4	33	6N	15W	40.000	40.000	Kiowa
1324	802	2157-C	Kotay (Kobein) Lucy	NE/4 SE/4	33	6N	15W	40.000	40.000	Kiowa
1325	802	2157-D	Lucy Kotay (Kobein)	SE/4 SE/4	33	6N	15W	40.000	40.000	Kiowa
1326	802	M 1223	Boeschay	Minerals only in SW/4	33	6N	15W	160.000	160.000	Kiowa
1327	802	M 2157-B	Kotay (Kobein) Lucy	Minerals only in NW/4 SE/4	33	6N	15W	40.000	40.000	Kiowa
1328	802	2727-B	Que-Ton	Lot 19 = NW/4 SE/4; SE/4 SE/4	1	7N	15W	70.500	70.500	Kiowa
1329	802	2688-J	Kau-Au-Oin-Ty	POB 692' E SW/C; TH N 70'; TH E 155'; TH S 70'; TH W 155' TO POB	2	7N	15W	0.231	0.231	Kiowa
1330	802	960	Komesatoddle	N/2 SE/4	2	7N	15W	80.000	80.000	Kiowa
1331	802	M 619	Nannie Tahkoweah	An undivided 1/2 restricted mineral interest in the SW/4	2	7N	15W	160.000	80.000	Kiowa
1332	802	M2688-C	Kauauointy	An undivided 1/2 restricted mineral interest in the N/2 SE/4 NE/4; N/2 SE/4 SE/4 NE/4; N/2 SW/4 SE/4 SE/4 NE/4; NE/4 NE/4; SW/4 SE/4 NE/4 and a M&B tract described as: BAP south of NE/4 of Sec. 10, T7N, R15W, 33' west of SE corner, thence north parallel to the east line NE/4 108', to a point ROW of State Aid Project 226, thence northwesterly along ROW 200', to a point south ROW line of CRI&P RWY, thence S69°7' along ROW 440' to a point south of said NE/4 of Sec. 10, thence East along South line 568' to POB, cont. 1.22 acres, m/l	10	7N	15W	78.780	39.390	Kiowa

1333	802	621	Komtahmeah	An undivided 762/810 restricted interest in metes and bounds: the SNW less two tracts of land described as: (1) a triangular tract of land in the SNW beg at the point of intersection of the north side of the boundary of the Main Street of the town of Mountain View, Oklahoma and the south boundary to the right of way of the CRI&P railroad, thence in a northeasterly direction along the said ROW boundary to the quarter section line between the NW/4 & the NE/4 of SEction 11, thence south along said quarter section line a distance of 72', to the north side of the boundary of Main Street, thence west along said north boundary of main street a distance of 192.5' to POB, cont. 11.0acs m/l and (2) beg. at a point on the est line of Section 11, thence N69° E 2564'; thence E 217' to a point on the east line of the NW/4 17' south along said east line of NW/4 167'; thence west 232'; thence S69° W 2549' to a point 6' north of SW corner of NW/4; thence north 160.6' to the POB, cont. 9.67 acs, m/l	11	7N	15W	70.220	66.059	Kiowa
1334	802	1761	Mam-Me-Da-Ty	Lot 99 = NW/4 Metes and bounds: originally allotted as SNW NWNW & LOT 3 (NENW) = 36.35 LESS 10 TRACTS DESCRIBED AS: (1) 2.94 ACRES DESCRIBED AS: BEGINNING 2086' EASE AND 124' SOUTH OF THE NW/C; THENCE SOUTH 395' TO A PONT 45' NORTH; THENCE N85°21' EAST 5	12	7N	15W	110.730	110.730	Kiowa
1335	802	1761-C	Mam-Me-Da-Ty	LOT 99 = NE/4 NW/4 METES & BOUNDS: A 4 ACRE TRACT OF LAND IN THE NENW, DESCRIBED AS: COMMENCING AT A POINT ON THE SOUTH LINE OF THE C.R.I. & P. RAILWAY ROW 320' WEST OF THE EAST BOUNDARY OF THE SAID NW/4 QTR AND RUNNING THENCE SOUTH PARALLEL TO THE EAST B	12	7N	15W	4.000	4.000	Kiowa
1336	802	M 1761-J	Mam-Me-Da-Ty	An undivided 1/2 restricted mineral interest in LOT 99 = N/2 NW/4 METES & BOUNDS: A TRACT OF LAND LOCTED IN NNW DESCRIBED AS: BEGINNING AT A POINT ON THE NORTH LINE OF SEC 12 295.16' EAST OF THE NW/C; TH EAST ALONG THE NORTH LINE A DIST OF 1768' TO A POIN	12	7N	15W	22.900	11.450	Kiowa
1337	802	657-B	Goomby	An undivided 28822444/29635200 restricted mineral interest in the S/2 SE/4	12	7N	15W	80.000	77.806	Kiowa

1338	802	657-C	Goomby	LOT 99 = N/2 NE/4 SE/4 (Metes and Bounds: Comm @ E/4 CRNR of Sec 12; S0degrees 36'12"W, Alng E Ln of Sec Dist 658.77'; N 89 degrees 28'33" W 335.14; N0 degrees 38'39" E 330'; N89 degrees 29'30" W 330'; S0 degrees 38'39" W 330'; N89 degrees 28'33" W 492.10'; N0 degrees 38'39" E 658.13'; S89 degrees 30'26" E 1156.77' to POB	12	7N	15W	15.000	15.000	Kiowa
1339	802	657-D	Goomby	N/2 NW/4 SE/4 NE/4 SE/4	12	7N	15W	1.250	1.250	Kiowa
1340	802	657-E	Goomby	E/2 SE/4 NE/4 SE/4; E/2 SW/4 NE/4 SE/4; E/2 W/2 SW/4 NE/4 SE/4; S/2 NW/4 SE/4 NE/4 SE/4; SW/4 SE/4 NE/4 SE/4	12	7N	15W	16.250	16.250	Kiowa
1341	802	657-F	Goomby	Lot 99 = NE/4 NE/4 SE/4 (Metes and Bounds: Comm @ E/4/C; Th S0 degrees 36'12"W 658.77; Th N89degrees 28'33"W 335.14 to POB; Th N89degrees 28'33" W 330'; Th N0degrees 38;39" E 330'; Th S89degrees29'30"E 330'; Th S0degrees 38'39"W 330' to POB.	12	7N	15W	2.500	2.500	Kiowa
1342	802	660	Minnie Goomby	Lot 99 = NW/4 SW/4; (Metes and Bounds: Beg NW/C of SW/4 of sec; th S 62'; Th E 167'; Th N 62'; Th W 167' to POB, cont .237695 acs; m/l	12	7N	15W	0.240	0.240	Kiowa
1343	802	M321	Pe-At-Taw	An undivided 312/648 restricted mineral interest in the N/2 N/2 S/2 NW/4; S/2 N/2 NW/4; S/2 N/2 S/2 N/2 NW/4; S/2 S/2 N/2 NW/4	13	7N	15W	75.000	36.111	Kiowa
1344	802	M321-A	Pe-At-Taw	An undivided 1/2 restricted mineral interest in the S/2 N/2 S/2 NW/4; S/2 S/2 NW/4	13	7N	15W	60.000	30.000	Kiowa
1345	802	M321-B	Pe-At-Taw	An undivided 1/2 restricted mineral interest in the N/2 N/2 N/2 NW/4; N/2 N/2 S/2 N/2 NW/4	13	7N	15W	25.000	12.500	Kiowa
1346	802	M320	Saingko	Undivided 1/2 minerals only in N/2 SW/4	13	7N	15W	80.000	40.000	Kiowa
1347	802	1784-A	Kobemah	LOT 02 = SW/4 NW/4	19	7N	15W	37.460	37.460	Kiowa
1348	802	643-B	Tang-By or Milton Toyebo	N/2 NW/4 SW/4 SE/4 SW/4 SW/4; SW/4 NW/4 SE/4 SW/4 SW/4	21	7N	15W	0.938	0.938	Kiowa
1349	802	M661-A	Lillian Marie Goomby	Minerals only in E/2 SE/4 (Less & except the Springer Formation attributable to the Franklin 1-24 and Franklin 2-24 wells)	24	7N	15W	80.000	80.000	Kiowa
1350	802	M661-B	Lillian Marie Goomby	Minerals only in NW/4 SE/4; SW/4 SE/4 (Less & except the Springer Formation attributable to the Franklin 1-24 and Franklin 2-24 wells)	24	7N	15W	80.000	80.000	Kiowa
1351	802	666-A	Eva Goomby or Dorneopo	W/2 W/2 SW/4 (Less & except the Springer Formation attributable to the Franklin 1-24 and Franklin 2-24 wells)	24	7N	15W	40.000	40.000	Kiowa
1352	802	666-B	Eva Goomby or Dorneopo	E/2 W/2 SW/4; NE/4 SW/4; SE/4 SW/4 (Less & except the Springer Formation attributable to the Franklin 1-24 and Franklin 2-24 wells)	24	7N	15W	120.000	120.000	Kiowa

1353	802	M647	Gertrude Satoe or Mokay	An undivided 1/2 restricted mineral interest in W/2 E/2 E/2 E/2 NW/4; W/2 E/2 E/2 NW/4; W/2 E/2 NW/4; W/2 NW/4; M&B in E/2 E/2 E/2 NW/4	28	7N	15W	158.000	79.000	Kiowa
1354	802	T 5003	Tribal	M&B IN NW/4 SW/4	28	7N	15W	5.000	5.000	Kiowa
1355	802	2729-A	Oscar Queton	N/2 N/2 S/2 NW/4 NE/4; N/2 NW/4 NE/4	29	7N	15W	25.000	25.000	Kiowa
1356	802	1456-A	Pedicks or James Koweno	NE/4 NW/4; Lot 1 = NW/4 NW/4	19	3N	16W	72.690	72.690	Kiowa
1357	802	M1456-B	Pedicks or James Koweno	Minerals only in SE/4 NW/4; Lot 2 in SW/4 NW/4	19	3N	16W	72.550	72.550	Kiowa
1358	802	1534-A	0-Sah-Ke-Mah	An undivided 2/3 restricted interest in Lot 99 = E/2 SE/4; Metes and Bounds: M&B beginning SW/C SE/4 TH W 880', TH N 2640', TH E 880', TH S 2640' to POB Cont. 53.33 acres MOL	20	3N	16W	53.330	35.553	Kiowa
1359	802	1534-B	0-Sah-Ke-Mah	An undivided 5/6 restricted interest in M&B beginning at the SW corner of SE/4 TH E 880' to POB, TH E 880', TH N 2640', TH W 880', TH S 2640' to POB Cont. 53.33 acres MOL	20	3N	16W	53.330	44.442	Kiowa
1360	802	1534-C	0-Sah-Ke-Mah	Metes and Bounds: M&B beginning SW/C SE/4 TH E 880', TH N 2640', TH W 880', TH S 2640' to POB Cont. 53.33 acres MOL	20	3N	16W	53.330	53.330	Kiowa
1361	802	M 1967	Pop-Seip or Lucy Totite	Undivided 1/2 minerals only in SW/4 SW/4; W/2 SW/4	22	3N	16W	120.000	60.000	Kiowa
1362	802	M 1967-A	Pop-Seip or Lucy Totite	An undivided 1/2 restricted mineral interest in the SE/4 SW/4	22	3N	16W	40.000	20.000	Kiowa
1363	802	1536	Richard Hernasy	NE/4	29	3N	16W	160.000	160.000	Kiowa
1364	802	1457	Mennet or William Koweno	E/2 NW/4; Lot 1 = NW/4 NW/4; Lot 2 = SW/4 NW/4	30	3N	16W	145.570	145.570	Kiowa
1365	802	2625	Tautsau	SE/4	12	4N	16W	160.000	160.000	Kiowa
1366	802	1717-B	Lily Maunkee	SE/4 SE/4; SW/4 SE/4	12	6N	16W	80.000	80.000	Kiowa
1367	802	1717-C	Lily Maunkee	N/2 N/2 N/2 S/2 N/2 SE/4; N/2 N/2 SE/4	12	6N	16W	45.000	45.000	Kiowa
1368	802	1717-D	Lily Maunkee	S/2 N/2 N/2 S/2 N/2 SE/4; S/2 N/2 S/2 N/2 SE/4; S/2 S/2 N/2 SE/4	12	6N	16W	35.000	35.000	Kiowa
1369	802	T 5008	Tribal	NW/4; S/2	13	6N	16W	480.000	480.000	Kiowa
1370	802	T 5008	Tribal	NE/4; NW/4; SE/4; SW/4	14	6N	16W	640.000	640.000	Kiowa
1371	802	T 5008	Tribal	NE/4; S/2	23	6N	16W	480.000	480.000	Kiowa
1372	802	3449	Martha E. Brace	NE/4	24	6N	16W	160.000	160.000	Kiowa
1373	802	T 5008	Tribal	W/2	24	6N	16W	320.000	320.000	Kiowa
1374	802	1790	James Chanate	An undivided 7/8 restricted mineral interest in SE/4	26	6N	16W	160.000	140.000	Kiowa
1375	802	2199	Tiedle	SE/4 SE/4	34	6N	16W	40.000	40.000	Kiowa
1376	802	M 2199-A	Ti Edle	An undivided 1/2 restricted mineral interest in the SW/4 SE/4	34	6N	16W	40.000	20.000	Kiowa
1377	802	M 2199-B	Ti Edle	An undivided 1/2 restricted mineral interest in the N/2 SE/4	34	6N	16W	80.000	40.000	Kiowa
1378	802	1027	Fannie Eliza Saunty	SE/4 NW/4, SW/4 NW/4	13	7N	16W	80.000	80.000	Kiowa
1379	802	2244	Sadie Guodlemahty	E/2 SW/4 SE/4 SE/4 SE/4; S/2 NE/4 SE/4 SE/4 SE/4; SE/4 NW/4 SE/4 SE/4 SE/4; SE/4 SE/4 SE/4 SE/4	23	7N	16W	5.625	5.625	Kiowa

1380	802	M 2244-A	Sadie Guodlemahty	An undivided 1/2 restricted mineral interest in the N/2 SE/4	23	7N	16W	80.000	40.000	Kiowa
1381	802	M 2244-B	Guodlemahty Sadie	An undivided 1/2 restricted mineral interest in the N/2 NE/4 SE/4 SE/4 SE/4; N/2 NW/4 SE/4 SE/4 SE/4; N/2 SE/4 SE/4; SW/4 NW/4 SE/4 SE/4 SE/4; SW/4 SE/4; SW/4 SE/4 SE/4; W/2 SW/4 SE/4 SE/4 SE/4	23	7N	16W	74.375	37.188	Kiowa
1382	802	2161-A	Grover Tahome (Dohahson)	W/2 NE/4	24	7N	16W	80.000	80.000	Kiowa
1383	802	2162-A	Stephen James Tahome	S/2 SE/4	24	7N	16W	80.000	80.000	Kiowa
1384	802	2162-B	Stephen James Tahome	NE/4 SE/4; NW/4 SE/4	24	7N	16W	80.000	80.000	Kiowa
1385	802	2164-E	Alfred Tahome	E/2 NE/4 SW/4; E/2 W/2 NE/4 SW/4; E/2 W/2 W/2 NE/4 SW/4; E/2 W/2 W/2 W/2 NE/4 SW/4	24	7N	16W	37.500	37.500	Kiowa
1386	802	2164-F	Alfred Tahome	E/2 SE/4 SW/4; E/2 W/2 SE/4 SW/4; E/2 W/2 W/2 SE/4 SW/4; E/2 W/2 W/2 W/2 SE/4 SW/4	24	7N	16W	37.500	37.500	Kiowa
1387	802	T 2164-D	Alfred Tahome	M&B IN SW/4	24	7N	16W	43.000	43.000	Kiowa
1388	802	1552	Cheweckeah	Lot 1 = NE/4 NE/4; Lot 2 = NW/4 NE/4; S/2 NE/4	3	2N	17W	155.200	155.200	Kiowa
1389	802	1553	Otis Cheweckeah	SE/4	3	2N	17W	160.000	160.000	Kiowa
1390	802	M1546	To-Shad-Dy	An undivided 1/2 restricted mineral interest in the NE/4	9	2N	17W	160.000	80.000	Kiowa
1391	802	M1549	Movonoid	Minerals only in SW/4	9	2N	17W	160.000	160.000	Kiowa
1392	802	1618-B	Mocho	S/2 SE/4	34	3N	17W	80.000	80.000	Kiowa
1393	802	1619	Honenanaker	NE/4	34	3N	17W	160.000	160.000	Kiowa
1394	802	1740-B	Mary Tanequodle	N/2 SW/4	2	5N	18W	80.000	80.000	Kiowa
1395	802	2486-B	Taudlekaukauhoodle	S/2 S/2 SW/4 NE/4	2	5N	18W	10.000	10.000	Kiowa
1396	802	2486-C	Taudlekaukauhoodle	N/2 SW/4 NE/4; LOT 02 = NW/4 NE/4	2	5N	18W	60.020	60.020	Kiowa
1397	802	2486-D	Taudlekaukauhoodle	N/2 S/2 SW/4 NE/4	2	5N	18W	10.000	10.000	Kiowa
1398	802	M 1423	Kausait	Minerals only in Lot 1 in NE/4 NE/4; Lot 2 in NW/4 NE/4; S/2 NE/4	3	5N	18W	159.850	159.850	Kiowa
1399	802	1857-L	Ti-To-Hau	LOT 02 = NW/4 NE/4; W/2 SW/4 NE/4; W/2 W/2 E/2 SW/4 NE/4	4	5N	18W	53.000	53.000	Kiowa
1400	802	1857-M	Ti-To-Hau	E/2 E/2 SE/4 NE/4; E/2 W/2 E/2 SW/4 NE/4; W/2 W/2 SE/4 NE/4; LOT 01 = NE/4 NE/4; LOT 02 = NW/4 NE/4	4	5N	18W	51.750	51.750	Kiowa
1401	802	M 1857-N	Ti-To-Hau	Minerals only in Lot 1 = NE/4 NE/4; SE/4 NE/4	4	5N	18W	23.500	23.500	Kiowa
1402	802	M 1857-O	Ti-To-Hau	Minerals only in Lot 1 in NE/4 NE/4	4	5N	18W	1.250	1.250	Kiowa
1403	802	M 1857-P	Ti-To-Hau	Minerals only in Metes and bounds in Lot 1 in NE/4 NE/4	4	5N	18W	1.250	1.250	Kiowa
1404	802	1857-Q	Ti-To-Hau	LOT 01 = NE/4 NE/4	4	5N	18W	1.250	1.250	Kiowa
1405	802	M 3373	John Poor Buffalo	An Undivided 3168/6912 restricted mineral interest in the SE/4 SE/4; W/2 SE/4	6	5N	18W	120.000	55.000	Kiowa
1406	802	1763	Carrie Mammedaty	SE/4	7	5N	18W	160.000	160.000	Kiowa
1407	802	M 1860	Frank Doyeto	Minerals only in E/2 SE/4	8	5N	18W	80.000	80.000	Kiowa
1408	802	1714-G	Tau-Pi	E/2 NW/4 NE/4; N/2 N/2 N/2 N/2 SE/4 NE/4; Lot 99= W/2 NE/4	9	5N	18W	80.150	80.150	Kiowa
1409	802	1859	Edward Koyeto	SW/4	9	5N	18W	160.000	160.000	Kiowa

1410	802	1861	Joe Doyeto	Metes and Bounds: less 11 acres described POB westerly 889.12', westerly s ln 182.43', N89 degrees 55', E 740.08 to crve, 130.24' alg crve rad 420', N7 degrees 51', W 1790.25' to N ln, easterly 181.83, S7 degrees 51' E 1764.53' to crve; 186.05' along crve Rad. 600'; S9 degrees 55' W 710.42 to POB	9	5N	18W	109.000	109.000	Kiowa
1411	802	1861-A	Joe Doyeto	E/2 SE/4 SE/4; E/2 SW/4 SE/4 SE/4; NW/4 SE/4 SE/4; SW/4 SW/4 SE/4 SE/4; W/2 NW/4 SW/4 SE/4 SE/4	9	5N	18W	38.750	38.750	Kiowa
1412	802	1716-A	Atau or Fannie Maunkee	N/2 NW/4 NW/4 NW/4 NW/4	10	5N	18W	1.250	1.250	Kiowa
1413	802	M 1716	Atau or Fannie Maunkee	An undivided 1/2 restricted mineral interest N/2 NE/4 NW/4 NW/4; NE/4 NW/4 NW/4 NW/4; S/2 N/2 NW/4 NW/4; S/2 NW/4; S/2 NW/4 NW/4; S/2 NW/4 NW/4 NW/4 NW/4; W/2 W/2 W/2 W/2 NE/4 NW/4	10	5N	18W	121.250	60.625	Kiowa
1414	802	2854	Joseph Keitibo	NE/4	18	5N	18W	160.000	160.000	Kiowa
1415	802	M 2890	Joseph Yeahpau	An undivided 1/2 restricted mineral interest in the S/2 SE/4	18	5N	18W	80.000	40.000	Kiowa
1416	802	1803	Gumhoodle	Lot 86 = NE/4	21	5N	18W	146.280	146.280	Kiowa
1417	802	1873	Oedletimah	LOT 09 = SW/4	21	5N	18W	133.480	133.480	Kiowa
1418	802	M 1419	Boot-Pau-Le	An undivided 1/2 restricted mineral interest in the E/2 SW/4 SW/4; N/2 N/2 NW/4 NW/4 SW/4 SW/4; NE/4 NW/4 SW/4 SW/4; NE/4 SW/4; NW/4 SW/4; S/2 NW/4 SW/4 SW/4; S/2 S/2 NW/4 NW/4 SW/4 SW/4; SE/4 SW/4; SW/4 SW/4 SW/4	29	5N	18W	158.750	79.375	Kiowa
1419	802	1419-A	Boot-Pau-Le	N/2 S/2 NW/4 NW/4 SW/4 SW/4; S/2 N/2 NW/4 NW/4 SW/4 SW/4	29	5N	18W	1.250	1.250	Kiowa
1420	802	2877	Lola Amauty	SE/4	30	5N	18W	160.000	160.000	Kiowa
1421	802	M 2892	Morgan Tsokone	An undivided 1/2 restricted mineral interest in the E/2 SW/4; W/2 SE/4	31	5N	18W	160.000	80.000	Kiowa
1422	802	M 1420	Asinty	An undivided 50400/51840 restricted mineral interest in the NE/4	32	5N	18W	160.000	155.556	Kiowa
1423	802	M 1801	Julia Mat-Ton-Do-Ah	Minerals only in NW/4	32	5N	18W	160.000	160.000	Kiowa
1424	802	1750-B	Quoepahko or Lone Wolf	S/2 S/2 S/2 N/2 S/2 SE/4; S/2 S/2 SE/4	8	6N	18W	45.000	45.000	Kiowa
1425	802	1750-D	Quoepahko or Lone Wolf	N/2 N/2 S/2 NW/4 SE/4; N/2 N/2 SE/4; N/2 N/2 SW/4 NE/4 SE/4; N/2 S/2 N/2 S/2 NW/4 SE/4; N/2 S/2 N/2 SW/4 NE/4 SE/4; N/2 S/2 NW/4 SE/4 NE/4 SE/4; N/2 S/2 S/2 N/2 S/2 NW/4 SE/4; N/2 S/2 S/2 N/2 SW/4 NE/4 SE/4; N/2 S/2 S/2 NW/4 SE/4 NE/4 SE/4; NW/4 NW/4 SE/4 NE/4 SE/4	8	6N	18W	55.313	55.313	Kiowa
1426	802	1750-E	Quoepahko or Lone Wolf	N/2 N/2 S/2 SE/4; N/2 S/2 N/2 S/2 SE/4; N/2 S/2 S/2 N/2 S/2 SE/4; S/2 S/2 N/2 SE/4; S/2 S/2 S/2 N/2 S/2 NW/4 SE/4; S/2 S/2 S/2 N/2 SW/4 NE/4 SE/4; S/2 S/2 S/2 NW/4 SE/4 NE/4 SE/4	8	6N	18W	57.188	57.188	Kiowa
1427	802	1750-F	Quoepahko or Lone Wolf	S/2 NE/4 SE/4 NE/4 SE/4	8	6N	18W	1.250	1.250	Kiowa



1428	802	1750-G	Quoepahko or Lone Wolf	NE/4 NW/4 SE/4 NE/4 SE/4; NW/4 NE/4 SE/4 NE/4 SE/4	8	6N	18W	1.250	1.250	Kiowa
1429	802	1751-C	Akeiquodle	N/2 N/2 N/2 NE/4; N/2 S/2 N/2 N/2 NE/4	8	6N	18W	30.000	30.000	Kiowa
1430	802	M 1751-A	Akeiquodle	An undivided 1/2 restricted mineral interest in the S/2 N/2 S/2 S/2 NE/4; S/2 S/2 S/2 NE/4	8	6N	18W	30.000	15.000	Kiowa
1431	802	M 1751-B	Akeiquodle	An undivided 1/2 restricted mineral interest in the N/2 N/2 S/2 S/2 NE/4; S/2 N/2 S/2 NE/4	8	6N	18W	30.000	15.000	Kiowa
1432	802	M 2216	Tomahty	An undivided 1/2 restricted mineral interest in the N/2 SW/4	8	6N	18W	80.000	40.000	Kiowa
1433	802	M 2217	Carrie Tomahty	An undivided 1/2 restricted mineral interest in the NW/4	8	6N	18W	160.000	80.000	Kiowa
1434	802	M 1752	Ah-Tape	Minerals only in the E/2 NW/4 NW/4 SW/4; E/2 NW/4 SW/4; E/2 SW/4 NW/4 SW/4; N/2 SW/4 NW/4 NW/4 SW/4; NE/4 SE/4 SE/4 SW/4; NE/4 SE/4 SW/4; NE/4 SW/4; NW/4 NW/4 NW/4 SW/4; SW/4 SW/4; SW/4 SW/4 NW/4 SW/4; W/2 SE/4 SE/4 SW/4; W/2 SE/4 SW/4	9	6N	18W	153.750	153.750	Kiowa
1435	802	1752-A	Ah-Tape	W/2 SE/4 SE/4 SE/4 SW/4	9	6N	18W	1.250	1.250	Kiowa
1436	802	1752-B	Ah-Tape	N/2 NW/4 SW/4 NW/4 SW/4	9	6N	18W	1.250	1.250	Kiowa
1437	802	1752-C	Ah-Tape	E/2 SE/4 SE/4 SE/4 SW/4	9	6N	18W	1.250	1.250	Kiowa
1438	802	M 1752-D	Ah-Tape	Minerals only in S/2 NW/4 SW/4 NW/4 SW/4	9	6N	18W	1.250	1.250	Kiowa
1439	802	1753	Walter Lone Wolf	NW/4	17	6N	18W	160.000	160.000	Kiowa
1440	802	1754	Dadogebi	NE/4	17	6N	18W	160.000	160.000	Kiowa
1441	802	1876-B	Am-Aun-Ko-Mo	S/2 SE/4	17	6N	18W	80.000	80.000	Kiowa
1442	802	1876-F	Am-Aun-Ko-Mo	N/2 S/2 N/2 SE/4	17	6N	18W	20.000	20.000	Kiowa
1443	802	M 1876-G	Am-Aun-Ko-Mo	An undivided 1/2 restricted mineral interest in the S/2 S/2 N/2 SE/4	17	6N	18W	20.000	10.000	Kiowa
1444	802	1887-C	William Hovakah	S/2 SE/4 SE/4 SW/4 SW/4	17	6N	18W	1.250	1.250	Kiowa
1445	802	1755	Cora Lone Wolf	NE/4	18	6N	18W	160.000	160.000	Kiowa
1446	802	M1756	Arthur Lonewolf	Minerals only in SE/4	18	6N	18W	160.000	160.000	Kiowa
1447	802	2193	Domah	E/2 NW/4; Lot 1 = NW/4 NW/4; Lot 2 = SW/4 NW/4	18	6N	18W	158.770	158.770	Kiowa
1448	802	2153-A	Edward Kone-Tah-Kone-Keah	S/2 S/2 S/2 N/2 SE/4; S/2 SE/4	19	6N	18W	90.000	90.000	Kiowa
1449	802	2153-B	Edward Kone-Tah-Kone-Keah	N/2 N/2 SE/4; N/2 S/2 N/2 SE/4; N/2 S/2 S/2 N/2 SE/4	19	6N	18W	70.000	70.000	Kiowa
1450	802	1888-A	James Hokovah	NE/4 NW/4; SE/4 NW/4; SW/4 NW/4	20	6N	18W	120.000	120.000	Kiowa
1451	802	M 1888-B	James Hokovah	Minerals only in NW/4 NW/4	20	6N	18W	40.000	40.000	Kiowa
1452	802	M 1760-A	Austin Taneequoot	Minerals only in S/2 NW/4	21	6N	18W	80.000	80.000	Kiowa
1453	802	M 1760-D	Austin Taneequoot	An undivided 1/2 restricted mineral interest in the NW/4 NW/4	21	6N	18W	40.000	20.000	Kiowa
1454	802	T 5000	Tribal	SW/4 NE/4	27	6N	18W	40.000	40.000	Kiowa
1455	802	1766-A	Dautobi	N/2 NE/4 NE/4 NE/4 SE/4; N/2 NE/4 SE/4 NE/4 SE/4; N/2 NW/4 SE/4; N/2 S/2 NW/4 SE/4; N/2 SW/4 NE/4 SE/4; NW/4 NE/4 SE/4; NW/4 SE/4 NE/4 SE/4; S/2 SE/4 NE/4 NE/4 SE/4; W/2 NE/4 NE/4 SE/4	28	6N	18W	56.250	56.250	Kiowa


1456	802	M1766-B	Dautobi	An undivided 1/2 restricted mineral interest in the S/2 S/2 N/2 SE/4; S/2 SE/4	28	6N	18W	100.000	50.000	Kiowa
1457	802	1766-D	Dautobi	N/2 SE/4 NE/4 NE/4 SE/4	28	6N	18W	1.250	1.250	Kiowa
1458	802	1766-E	Dautobi	S/2 NE/4 SE/4 NE/4 SE/4	28	6N	18W	1.250	1.250	Kiowa
1459	802	1759-B	Harry Taneequoot	N/2 N/2 SE/4 SE/4; N/2 S/2 N/2 SE/4 SE/4; NE/4 SE/4; W/2 NE/4	29	6N	18W	135.000	135.000	Kiowa
1460	802	M 1788-C	Han-nah-bo	An undivided 1/2 restricted mineral interest in the S/2 SE/4 SW/4	29	6N	18W	20.000	10.000	Kiowa
1461	802	1792	Ahtapety	E/2 SW/4	32	6N	18W	80.000	80.000	Kiowa
1462	802	1794	Paul Ahtapety	N/2 SE/4	32	6N	18W	80.000	80.000	Kiowa
1463	802	1770	Ella Dautobi	SE/4 SE/4; SW/4 SE/4	33	6N	18W	80.000	80.000	Kiowa
1464	802	1795	Clyde Ahtapety	W/2 SW/4	33	6N	18W	80.000	80.000	Kiowa
1465	802	3296	Anna Stumblingbear	Lot 3 in NE/4 NW/4; Lot 4 in NW/4 NW/4	1	4N	19W	91.440	91.440	Kiowa
1466	802	3296	Anna Stumblingbear	Lot 4 in NE/4 NE/4	2	4N	19W	33.500	33.500	Kiowa
1467	802	M 3380	Sunrise Che-Bah-Tah	An undivided 1/2 restricted mineral interest in LOT 02 = NE/4 NW/4; LOT 03 = NW/4 NE/4; LOT 01 = NW/4 NW/4	2	4N	19W	111.730	55.865	Kiowa
1468	802	2880	Laura Lone Wolf	Lot 01 = NE/4 NE/4; Lot 02 = NW/4 NE/4; S/2 NE/4	4	5N	19W	159.970	159.970	Kiowa
1469	802	2884-C	James Mam-Me-Da-Ty	N/2 N/2 SW/4	4	5N	19W	40.000	40.000	Kiowa
1470	802	M 2884-D	James Mam-Me-Da-Ty	Minerals only in S/2 N/2 SW/4	4	5N	19W	40.000	40.000	Kiowa
1471	802	2966	William Taptto	NE/4	10	5N	19W	160.000	160.000	Kiowa
1472	802	2860	Mary Amaunkomo	NW/4	12	5N	19W	160.000	160.000	Kiowa
1473	802	T 5012	Tribal	S/2 N/2 NW/4; N/2 N/2 SW/4 Less sold tracts	13	5N	19W	80.000	80.000	Kiowa
1474	802	3248	Ida Geionety	NE/4	21	5N	19W	160.000	160.000	Kiowa
1475	802	2856	Corwin Geionety	E/2 E/2 E/2 SW/4 SW/4; NE/4 SW/4; NW/4 SW/4; SE/4 SW/4	22	5N	19W	125.000	125.000	Kiowa
1476	802	2856-A	Corwin Geionety	W/2 E/2 E/2 SW/4 SW/4; W/2 E/2 SW/4 SW/4; W/2 SW/4 SW/4	22	5N	19W	35.000	35.000	Kiowa
1477	802	2857	Margaret Geionety	NW/4	22	5N	19W	160.000	160.000	Kiowa
1478	802	M 2914	Oscar Neconie	Minerals only in S/2 SE/4	22	5N	19W	80.000	80.000	Kiowa
1479	802	M 2893	Edgar Toppah	Minerals only in NE/4	23	5N	19W	160.000	160.000	Kiowa
1480	802	2871	Francis Autaubo	E/2 NW/4 NW/4; NE/4 NW/4	25	5N	19W	60.000	60.000	Kiowa
1481	802	2871-B	Francis Autaubo	W/2 NW/4 NW/4	25	5N	19W	20.000	20.000	Kiowa
1482	802	M 2871-A	Francis Autaubo	Minerals only in S/2 NW/4	25	5N	19W	80.000	80.000	Kiowa
1483	802	2868	Carleton Tanequodle	SW/4	26	5N	19W	160.000	160.000	Kiowa
1484	802	2895-A	Mary Tanequodle	S/2 SE/4	26	5N	19W	80.000	80.000	Kiowa
1485	802	2895-B	Mary Tanequodle	N/2 SE/4	26	5N	19W	80.000	80.000	Kiowa
1486	802	2885-A	Eunice Tone-ke-ah-bo	N/2 N/2 SE/4	27	5N	19W	40.000	40.000	Kiowa
1487	802	2885-B	Eunice Tone-ke-ah-bo	S/2 N/2 SE/4	27	5N	19W	40.000	40.000	Kiowa
1488	802	2885-C	Eunice Tone-ke-ah-bo	SE/4 SE/4; SW/4 SE/4	27	5N	19W	80.000	80.000	Kiowa
1489	802	2913	Ellen Neconie	NE/4	27	5N	19W	160.000	160.000	Kiowa
1490	802	3435	Lee Vidavri	NE/4 SW/4; W/2 SE/4	33	5N	19W	120.000	120.000	Kiowa
1491	802	M 3433	Rachel Pewo	An undivided 1/2 restricted mineral interest in the S/2 NE/4	33	5N	19W	80.000	40.000	Kiowa

1492	802	M 3433	Rachel Pewo	An undivided 1/2 restricted mineral interest in the SW/4 NW/4	34	5N	19W	40.000	20.000	Kiowa
1493	802	2866-A	Theodore Maun-hee	SE/4 NW/4	35	5N	19W	40.000	40.000	Kiowa
1494	802	2866-B	Theodore Maun-hee	NW/4 NW/4	35	5N	19W	40.000	40.000	Kiowa
1495	802	2866-C	Theodore Maun-hee	NE/4 NW/4	35	5N	19W	40.000	40.000	Kiowa
1496	802	2866-D	Theodore Maun-hee	SW/4 NW/4	35	5N	19W	40.000	40.000	Kiowa
1497	802	2962	Anna Geiogamah	NW/4 NW/4; SW/4 NW/4	36	5N	19W	80.000	80.000	Kiowa
1498	802	2573-B	Tittah	Undivided 835/840 restricted interest only in S/2 NW/4	3	2N	8W	80.000	79.524	Stephens
1499	803	69	Robert Geronimo Sr	Lot 3 (NE/4 NW/4, 39.04 ac), Lot 4 (NW/4 NW/4, 39.14 ac), SE/4 NW/4 & SW/4 NW/4	1	1S	9W	158.180	158.180	Stephens
1500	802	503	Leonard Onahdy	NW/4	27	1S	9W	160.000	160.000	Stephens
1501	802	3076	Edgar Guo-Laddle	NE/4 SE/4; NW/4 SE/4	17	2S	14W	80.000	80.000	Tillman
1502	802	3076-A	Edgar Guo-Laddle	S/2 SE/4	17	2S	14W	80.000	80.000	Tillman
1503	802	3097	Mabel Autay	NW/4	28	2S	14W	160.000	160.000	Tillman
1504	802	3088-A	Laura Gei-Kaun-Mah	N/2 N/2 S/2 N/2 S/2 S/2 N/2 SW/4; N/2 N/2 S/2 S/2 N/2 SW/4; N/2 N/2 SW/4; N/2 S/2 N/2 SW/4	29	2S	14W	66.250	66.250	Tillman
1505	802	3272-B	Frances Bigbow	N/2 N/2 S/2 SE/4; N/2 S/2 N/2 S/2 SE/4; S/2 S/2 N/2 SE/4	36	3S	14W	50.000	50.000	Tillman
1506	802	M 3303	Ray Doyah	Minerals only in N/2 SE/4; Lot 1 in SE/4 SE/4; Lot 2 in SW/4 SE/4	33	4S	14W	133.350	133.350	Tillman
1507	802	3413	Robert Toquothty	N/2 SW/4; Lot 5 in SE/4 SW/4	5	5S	14W	114.610	114.610	Tillman
1508	802	3413	Robert Toquothty	Lots 3, 4 & 8 in NE/4 NW/4	8	5S	14W	52.900	52.900	Tillman
1509	802	M 3302-A	Anna Tighkobo	Minerals only in NE/4 SE/4	21	2S	15W	40.000	40.000	Tillman
1510	802	3302-B	Anna Tighkobo	SE/4 SE/4	21	2S	15W	40.000	40.000	Tillman
1511	802	3302-C	Anna Tighkobo	NE/4 NE/4	28	2S	15W	40.000	40.000	Tillman
1512	802	2956	Tom Tointigh	SW/4	28	2S	15W	160.000	160.000	Tillman
1513	802	3308	Frances Quetone	SE/4 SE/4	27	3S	15W	40.000	40.000	Tillman
1514	802	3290	Mary Sankadota	N/2 SE/4; SW/4 SE/4	27	3S	15W	120.000	120.000	Tillman
1515	802	M3330	William Tone-ke-ah-bo	Undivided 1/2 minerals only in E/2 NW/4	28	3S	15W	80.000	40.000	Tillman
1516	802	M3254	Opal Yeahquo	Undivided 1/2 minerals only in E/2 SW/4, Lot 3 in NW/4 SW/4, Lot 4 in SW/4 SW/4	19	4S	15W	159.170	79.585	Tillman
1517	802	M 3156	Agnes Atauvich	Minerals only in SE/4	21	4S	15W	160.000	160.000	Tillman
1518	802	3170	Stephen Zotigh	SE/4	27	4S	15W	160.000	160.000	Tillman
1519	802	M3201	Joel Sahmaunt	Minerals only in NE/4	36	4S	15W	160.000	160.000	Tillman
1520	802	M 3340	Anna Daingkau	Undivided 1/2 minerals only in N/2 SW/4; NW/4 SE/4	3	5S	15W	120.000	60.000	Tillman
1521	802	M3323	Joy Calisay	Undivided 1/2 minerals only in W/2 SE/4	4	5S	15W	80.000	40.000	Tillman
1522	802	M3323	Joy Calisay	Undivided 1/2 minerals only in NW/4 NE/4	9	5S	15W	40.000	20.000	Tillman
1523	802	3307	Alice Ware	Lot 2 in NE/4 SW/4	10	5S	15W	39.100	39.100	Tillman
1524	802	M 3350	Ernest Stecker Paddlety	Undivided 1/2 minerals only in N/2 SE/4; SE/4 SE/4	4	2S	16W	120.000	60.000	Tillman
1525	802	3307	Alice Ware	W/2 SE/4	20	3S	16W	80.000	80.000	Tillman

1526	802	M 2989	Ivan Haunpo	Undivided 22356/46656 minerals only in N/2 SE/4 SE/4 SW/4; N/2 SE/4 SW/4; NE/4 SW/4; SW/4 SE/4 SE/4 SW/4; SW/4 SE/4 SW/4; Lot 6 in NW/4 SW/4; Lot 7 in SW/4 SW/4	6	4S	16W	159.920	76.628	Tillman
1527	802	3000	Laura Dautobi	E/2 NW/4, Lot 1 in NW/4 NW/4, Lot 2 in SW/4 NW/4	7	4S	16W	163.640	163.640	Tillman
1528	802	M2979	Mary Ahtone	Undivided 1638/3360 minerals only in SE/4	7	4S	16W	160.000	78.000	Tillman
1529	802	M 2984	John Gumhoodle	Undivided 1/2 minerals only in NE/4	24	4S	16W	160.000	80.000	Tillman
1530	802	M3417	Frank Looking Glass	Undivided 1/2 minerals only in N/2 SE/4, SE/4 SE/4	29	4S	16W	120.000	60.000	Tillman
1531	802	M3389	Merl Ruth Ko-se-pe-ah	Undivided 1/8 minerals only in N/2 NW/4; SE/4 NW/4	29	4S	16W	120.000	15.000	Tillman
1532	804	925-A	Frances Elliott Cross	N/2 NW/4 NW/4 SW/4	25	10N	14W	5.000	5.000	Washita
1533	804	857	Thompson Frank	NW/4	26	10N	14W	160.000	160.000	Washita
1534	804	M 926	Gertrude Adams Cross	Minerals only in SE/4	26	10N	14W	160.000	160.000	Washita

Legal Descriptions

Item #	Description
18	<p>Minerals only in E/2 SW/4; Lot 3 in NW/4 SW/4, less and except four tracts of land described as (1) beginning 165' South of the NW corner of Lot 3; thence East 330'; thence South 165'; thence West 330'; thence North 165' to POB, containing 1.25 acres and (2) beginning 660' South of the NW corner of Lot 3; thence East 330'; thence South 165'; thence West 330'; thence North 165' to POB and (3) beginning 330' South of the NW corner of Lot 3; thence 330' East; thence 165' South; thence 330' West; thence 165' North to POB, containing 1.25 acres and (4) beginning 660' South of the NW corner of Lot 3 thence 330' East; thence 165' North; thence 330' West; thence 165' South to POB, containing 1.25 acres, m/l for a total remaining acreage in Lot 3 of 34.62 acres, m/l; Lot 4 in SW/4 SW/4, less and except two tracts of land described as (1) beginning 165' South of the NW corner of Lot 4 thence East 330'; thence South 165'; thence West 330'; thence North 165' to POB, containing 1.25 acres m/l and (2) beginning 990' East of the SW corner of Lot 4 thence North 330'; thence East 165'; thence South 330'; thence West 165' to POB, containing 1.25 acres m/l, for a total remaining acreage in Lot 4 of 37.25 acres, m/l (Less &amp; except the Upper Britt, Upper Boatwright and Lower Boatwright formations attributable to the #1 Ruby well)</p>
205	<p>Undivided 1/2 minerals only in a tract of land in the NW/4 described as beg. at the NW corner of the NW/4; thence South along the west boundary 2200'; thence East parallel to south boundary 660'; thence south parallel to west boundary 440' to the south boundary line; thence east along south boundary line 1555.45' to the point on the east right of way of US Highway #281(which is 413' west of the SE corner of NW/4); thence N25°39' west along said right of way a distance of 226.3'; thence northwesterly along right of way line on a curve to the right having a radius of 1859.9' a distance of 160.6'; thence N64°21' East a distance of 43.1'; thence North 25°39' west a distance of 208'; thence northwesterly on a curve to the right having a radius of 2799.8' a distance of 584.3'; thence N0°04' west a distance of 176.8' to a point on the north line of SE NW, 690.1' west of the NE corner of SE NW; thence west along the north boundary of SE NW 629.9' to the NW corner of SE NW; thence north along west boundary of NE NW; sec. 9-T8N-R10WIM, 655'; thence west parallel to north line of said NW 646'; thence N27°32'30" west a distance of 750' to north boundary of said NW/4; thence west along north boundary 319.79', to POB</p>
347	<p>Undivided 30/60 mineral interest in NE/4 SW/4 SE/4, SE/4 SW/4 SE/4, SW/4 SW/4 SE/4 &amp; Lot 99=(NW/4 SE/4), described as Metes and Bounds: Less &amp; Except 10 tracts of land desc as: (1) Beg. 69.5' East of CTR QTR/C Thence E 536.6' along the 1/4 line; Thence South at right angle to said line 425'; Thence West 559' to highway; Thence Northerly paralleling highway 425.6' to POB containing 5.34 ac. (2) Beg @ a point SE/c of Webb Addition to the city of Apache, OK 606.10' East &amp; 425' South of CTR of Sec. 21-T5N-R11W; Thence South 165'; Thence West 330'; Thence North 165'; Thence East along south line of Webb Addition 330' to POB cont. 11/4 acres M/L. (3) Beg @ NE/c of W/2 SE/4 Thence West 713.9' to the Webb Addition boundary, Thence South 590' Thence East 713.9'; Thence North 590' to POB containing 9.67 acs M/L (4) Beg @ a point 590' south of the NE/c of W/2 SE/4 Thence West 713.9'; Thence south 610'; Thence East 713.9'; Thence North 610' to POB cont. 10 acres M/L (5) Beg @ a point 80 rods south &amp; 2 rods east of NW/c of SE/4 Thence East 11.5 rods; Thence south 7 rods; Thence west 11.5 rods; Thence North following section line 7 rods to POB cont. 1/2 ac M/L (6) Beg 1,204.5' South &amp; 222.75' East of NW/c SE/4 Thence 231' South; Thence 189.75' West; Thence 231' North to POB and a parcel desc as beg 1,204.5 south of NW/c of SE/4 Thence 33' East; Thence 231' South; Thence 33' West; Thence 231' North to POB with both parcels cont. 1.33 acs M/L (7) Beg @ a point 1,089' south of NW/c of SE/4 Thence East 222.75'; Thence North 115.5'; Thence West 222.75' Thence South 115.5' to POB cont. 0.59 acs M/L (8) Beg @ NW/c of SE/4 Thence South 590.6'; Thence East 276.1'; Thence North 165'; Thence West 229"; Thence northeasterly 425.6'; Thence West 69.5' to POB cont 1.61 acs M/L (9) N/2 NW/4 SW/4 NW/4 SE/4 cont. 1.25 acs M/L (10) Beg @ a point 1,089' south of NW/c of W/2 SE/4 Thence East 222.75'; Thence South 115.5'; Thence West 222.75' Thence North 115.5' to POB cont 0.59 acs M/L leaving the total tract acres of 47.370 acres M/L</p>
786	<p>LOT 99 = NW/4 NE/4; M&amp;B: LESS AND EXCEPT 5 TRACTS OF LAND DESC AS: (1) BAP 1045 AND 5/7TH' SOUTH AND 513' WEST OF THE NEC OF THE NE/4; TH WEST 235.4'; TH NORTH 194'; TH EAST 235.4'; TH SOUTH 294' TO POB CONT 1.59 ACRES, M/L (2) BAP 2640' N89°30' 58" W AND 1162.07' S00°40'53" W OF THE NE/C; TH 423.77' S00°40'53" W TO POB CONTAINING 10.00 AC, M/L (3) BAP 2640' N89°30'58" W &amp; 1585.84' S00°40'53" W OF THE NE/CORNER; TH S00°40'53" W 1078.31'; TH N89°58'38" E 608.94'; TH N00°02'51" E 1077.99'; TH W 597.01' TO THE POB, CONT. 14.92 ACS, M/L (4) COMMENCING S00°56'42" W 2641.35' AND S89°59'33" W 689.42 FROM THE NE/CORNER; TH S89°59'33" W 1149.21'; TH N00°02'51" E 1323.26'; TH S89°55'47" E 1291.60'; TH N00°20'31" E 180.00'; TH S89°49'49" E 538.40'; TH S00°51'00" W 840.00'; TH S89°59'33" W 660.00'; TH S00°51'00" W 660.00' TO POB AND N89°30'58" W 2076.72' FROM THE NE/CORNER; TH N89°30'58" W 563.28' TO THE N QUARTER CORNER; TH S00°40'53" W 338.28' ALONG THE N/S QUARTER LINE TO A POINT OF INTERSECTION WITH THE N R/W LINE OF THE CRI&amp;P; TH ALONG SAID R/W LINE N59°19'11" E 660.04' TO THE POB, CONT. 49.69 ACS, M/L</p> <p>(5) COMMENCING AT THE E QUARTER CORNER; TH S89°59'33" W 210' TO POB; TH S89°9'33" W 659.42'; TH N00°51'00" E 660.00'; TH N89°59'33" E 660.00'; TH S00°51'00" W 660.00' TO POB, CONT. 10.00 ACS, M/L, LEAVING AFTER SAID EXCEPTIONS 8.79 ACS, M/L</p>



# ACH VENDOR PAYMENT SYSTEM PAYMENT INFORMATION FORM

Data being collected on this form is requested under provisions of 31 U.S.C. 3322 and 31 CFR 210. Failure to provide information may prevent the receipt of payments through the P638 Contract Payment System and/or ACH Payments.

ADD NEW CODE CHANGE INFORMATION ACTIVATE CODE INACTIVATE CODE  
(CIRCLE ONE)

## TRIBE / ORGANIZATION / VENDOR INFORMATION

IS THIS A PL 93-638 CONTRACT VENDOR?

PLEASE CIRCLE ONE YES NO NINE DIGIT DUNS# \_\_\_\_\_ + \_\_\_\_\_

NAME: \_\_\_\_\_

ADDRESS 1: \_\_\_\_\_ VENDOR CODE \_\_\_\_\_

ADDRESS 2: \_\_\_\_\_

CITY: \_\_\_\_\_ ST: \_\_\_\_\_ ZIP CODE: \_\_\_\_\_

SS#/FED ID#: \_\_\_\_\_ HOME ORG: \_\_\_\_\_

(CIRCLE ONE) (REQUIRED FOR E, C, & F)

CONTACT PERSON: \_\_\_\_\_ TELEPHONE: \_\_\_\_\_

E-MAIL ADDRESS: \_\_\_\_\_

VENDOR TYPE: G N C E T X S U F

(Circle one)

## BUREAU OF INDIAN AFFAIRS INFORMATION

HOME ORG: \_\_\_\_\_ TELEPHONE: \_\_\_\_\_

CONTACT PERSON: \_\_\_\_\_

## FINANCIAL INSTITUTION INFORMATION

BANK NAME: \_\_\_\_\_

ADDRESS 1: \_\_\_\_\_

ADDRESS 2: \_\_\_\_\_

CITY: \_\_\_\_\_ ST: \_\_\_\_\_ ZIP CODE: \_\_\_\_\_

ACCOUNT# \_\_\_\_\_ NINE DIGIT ROUTING# \_\_\_\_\_

CHECKING:  SAVINGS:

(CHECK ONE)


NAME (S) OF ACCOUNT HOLDER: \_\_\_\_\_

ACH COORDINATOR OR FINANCIAL INSTITUTION REPRESENTATIVE

NAME: \_\_\_\_\_

TITLE: \_\_\_\_\_ TELEPHONE#: \_\_\_\_\_

ALL BOLD AREAS ARE REQUIRED FIELDS THAT MUST BE COMPLETED.





**BID ON OIL AND GAS LEASE  
RESTRICTED INDIAN LAND**

DATE OF BID \_\_\_\_\_

DATE OF SALE \_\_\_\_\_

SUPERINTENDENT  
ANADARKO AGENCY  
P.O. BOX 309  
ANADARKO, OKLAHOMA 73005

Dear Superintendent:

Submitted herewith is my bonus bid for Oil & Gas Lease on Indian land shown below pursuant to your notice.

ITEM NUMBER	BONUS PER ACRE	TOTAL BONUS BID

Description: \_\_\_\_\_  
\_\_\_\_\_

AMOUNT SUBMITTED WITH THIS BID

25% of Bonus Bid                      \$ \_\_\_\_\_

**Check is made payable to the: BUREAU OF INDIAN AFFAIRS**

If lessee is other than the bidder, give name and address of persons or company to whom the lease is to be drawn: (PLEASE PRINT INFORMATION)

\_\_\_\_\_  
\_\_\_\_\_  
\_\_\_\_\_

Sincerely,

Bidder \_\_\_\_\_  
Address \_\_\_\_\_  
City/State/Zip Code \_\_\_\_\_  
Telephone Number \_\_\_\_\_  
Contact Person \_\_\_\_\_

