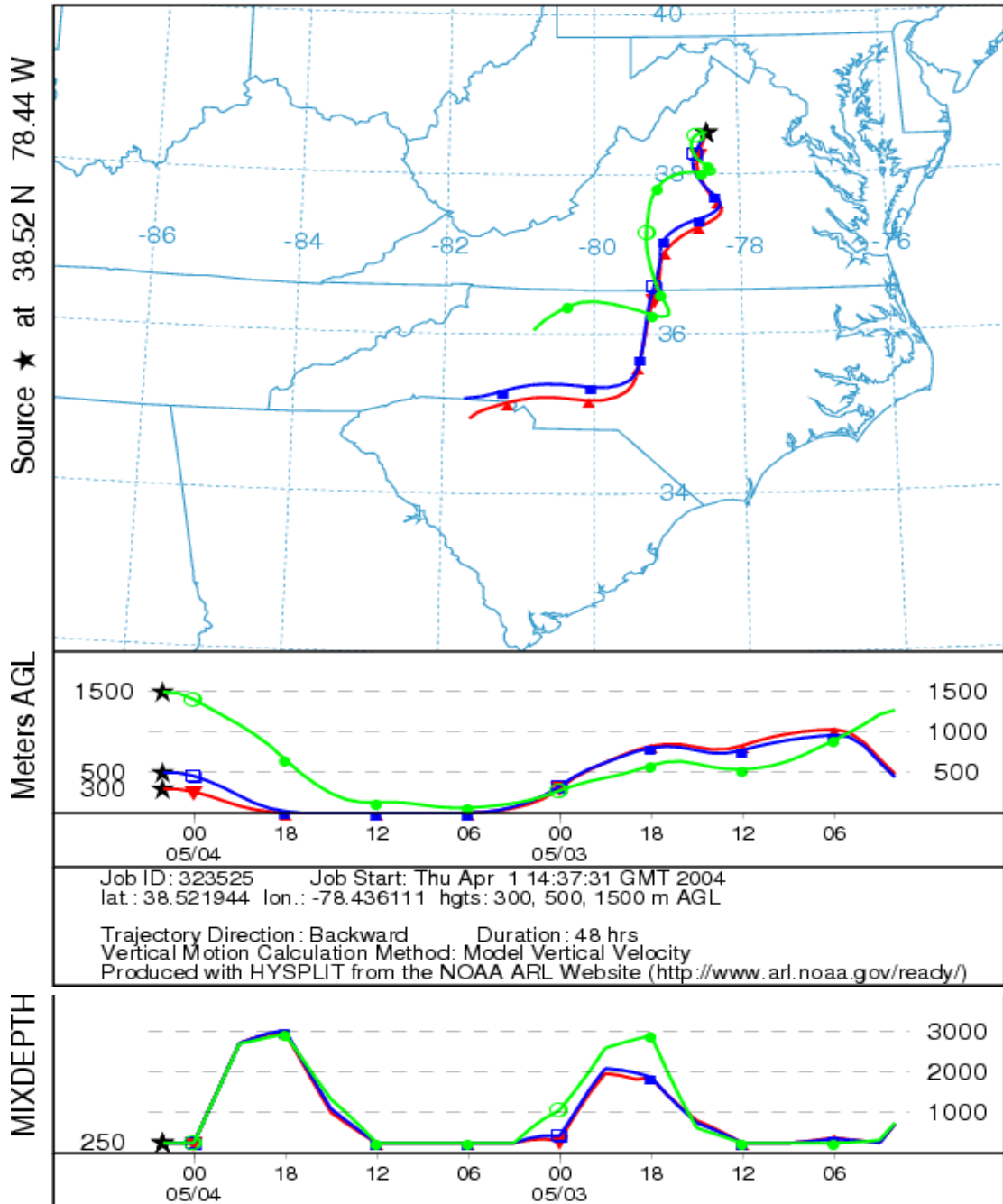


# Madison County, VA

## Site 511130003

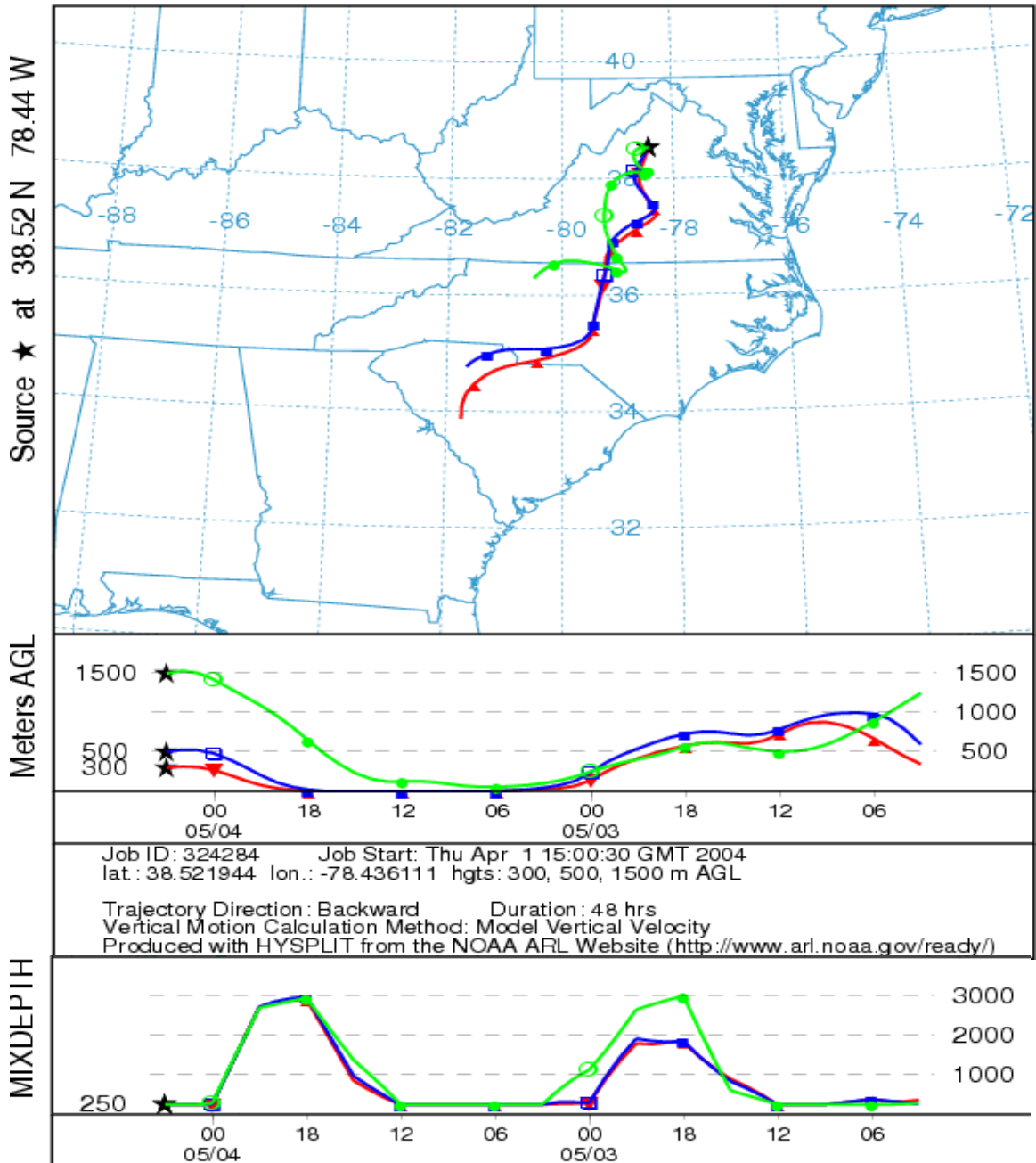
- 2001 back trajectories for May 3<sup>rd</sup> 2001, collection hour beginning at 2300 hr (02 UTC, May 4th)

NOAA HYSPLIT MODEL  
 Backward trajectories ending at 02 UTC 04 May 01  
 EDAS Meteorological Data



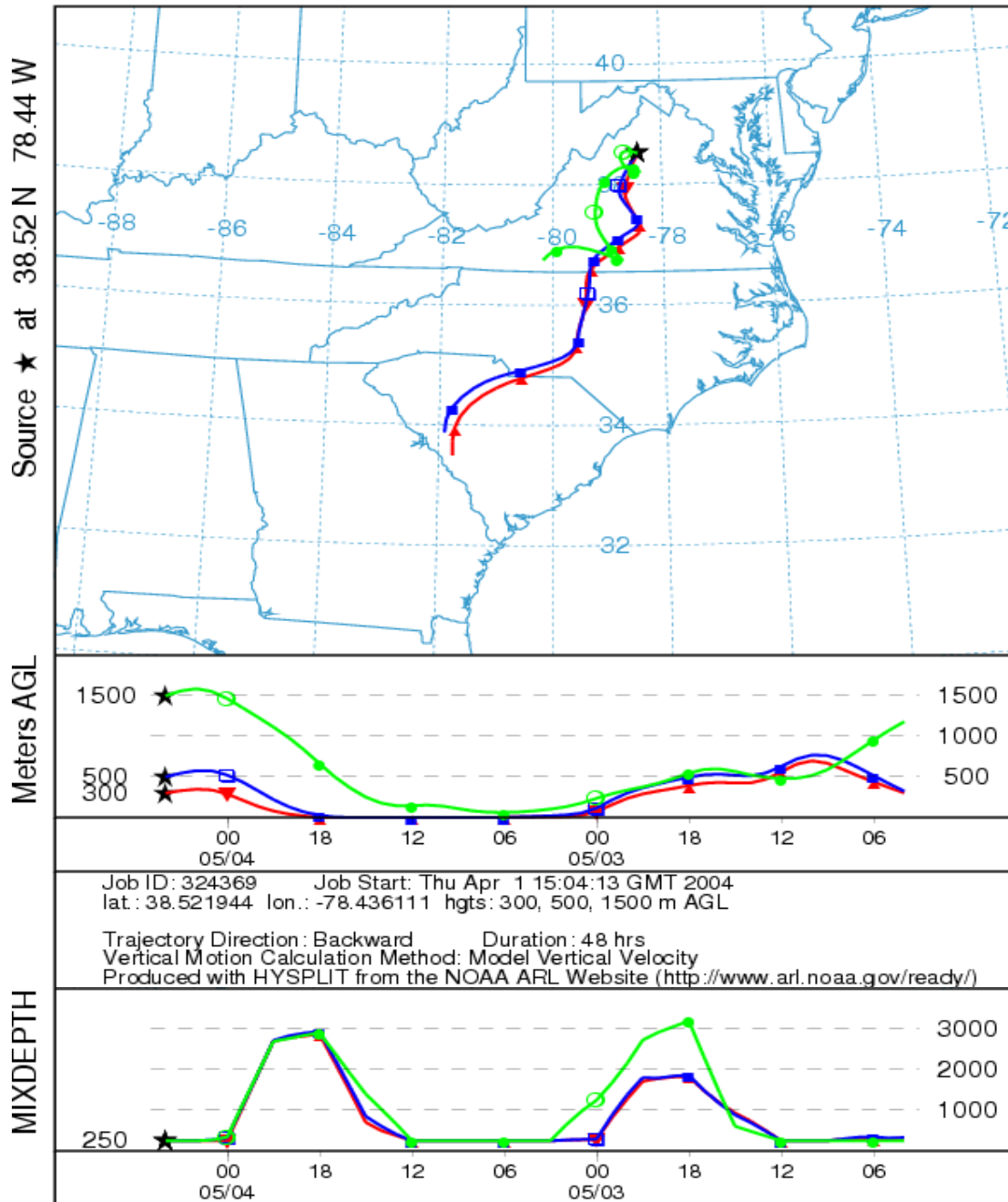
**2300 hr (02 UTC) = 88 ppb**

NOAA HYSPLIT MODEL  
 Backward trajectories ending at 03 UTC 04 May 01  
 EDAS Meteorological Data



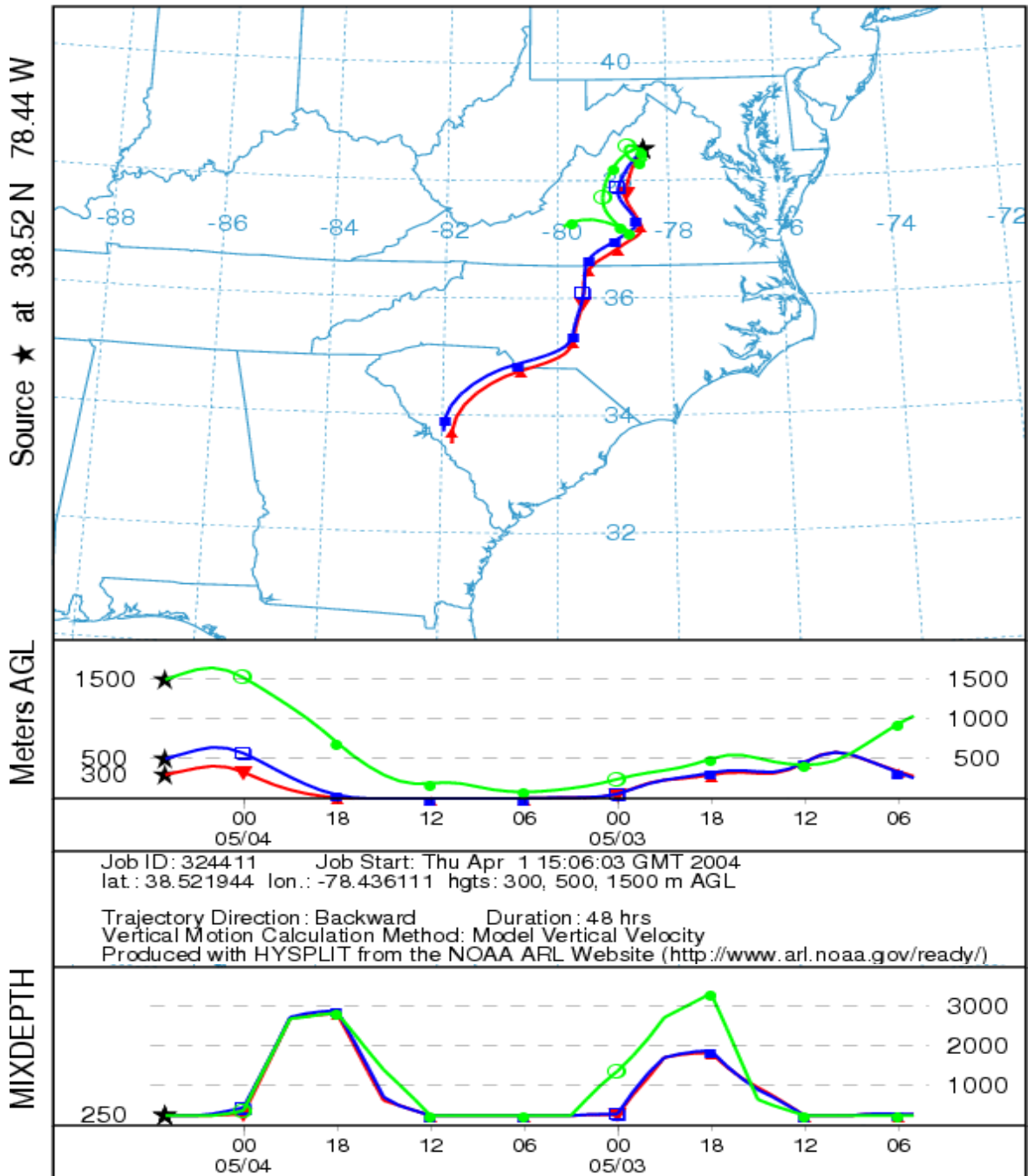
**2400 hr (04 UTC) = 88 ppb**

NOAA HYSPLIT MODEL  
 Backward trajectories ending at 04 UTC 04 May 01  
 EDAS Meteorological Data



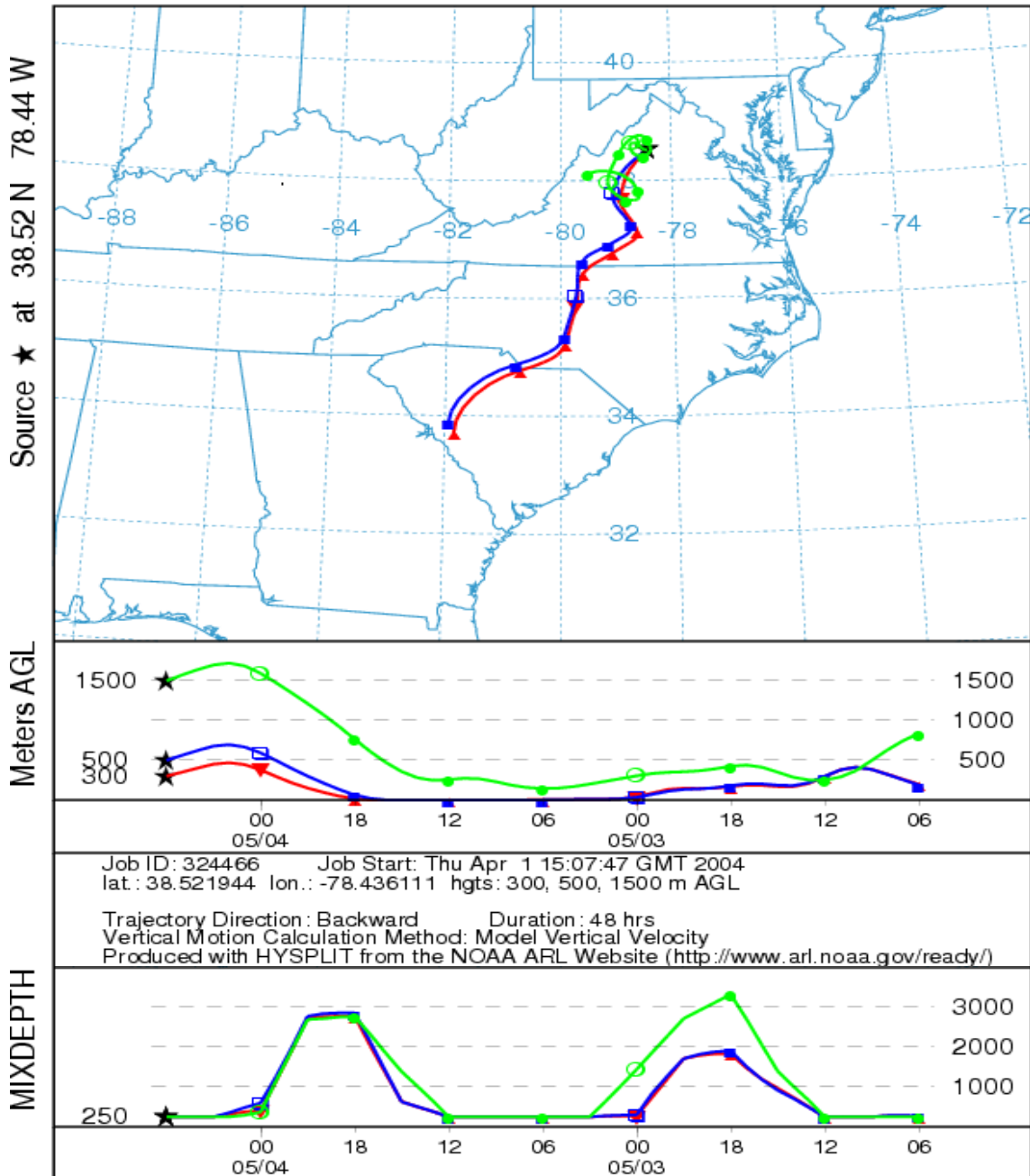
**0100 hr (05 UTC) = 90 ppb**

NOAA HYSPLIT MODEL  
 Backward trajectories ending at 05 UTC 04 May 01  
 EDAS Meteorological Data



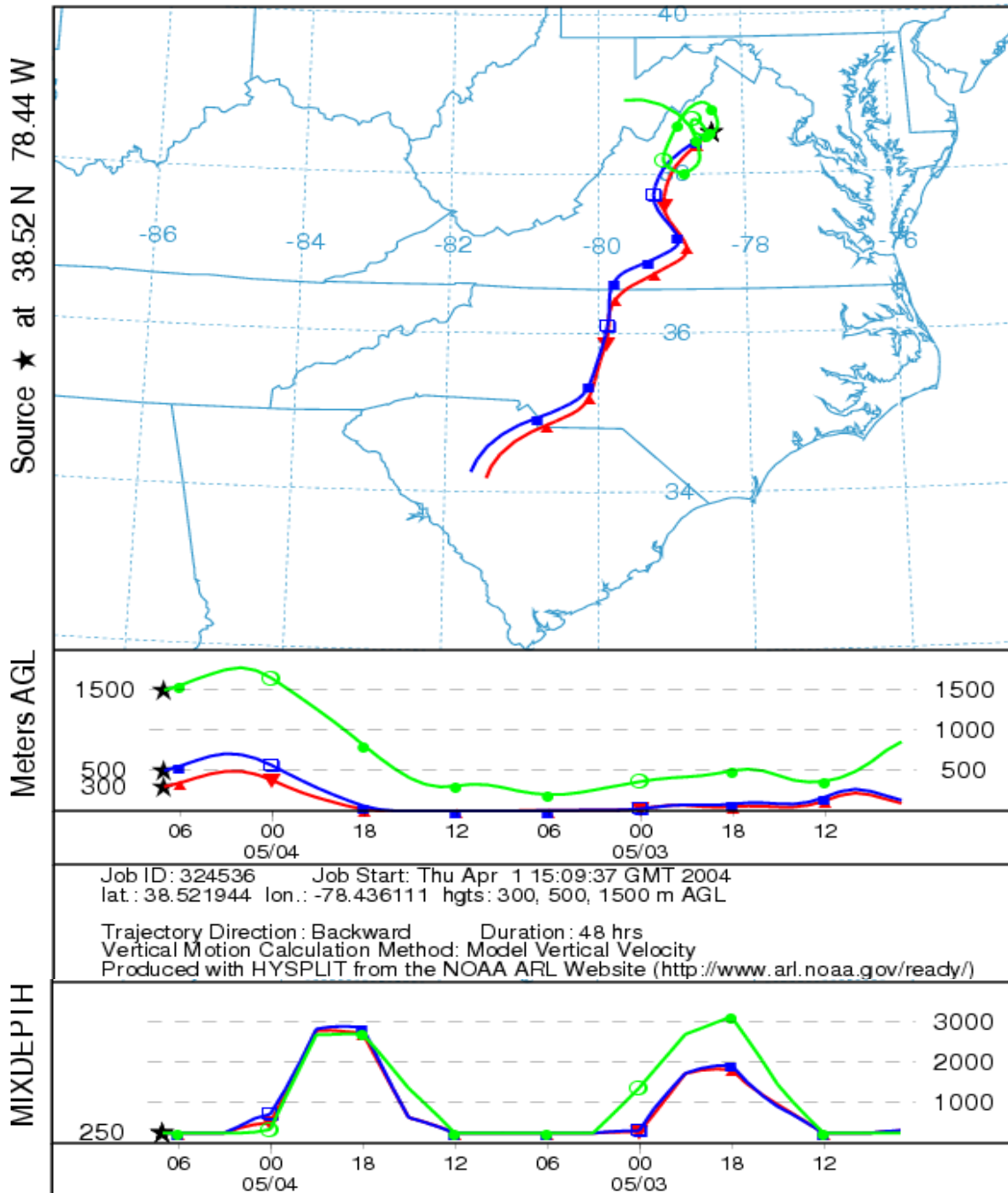
**0200 hr (06 UTC) = Not Available**

NOAA HYSPLIT MODEL  
 Backward trajectories ending at 06 UTC 04 May 01  
 EDAS Meteorological Data



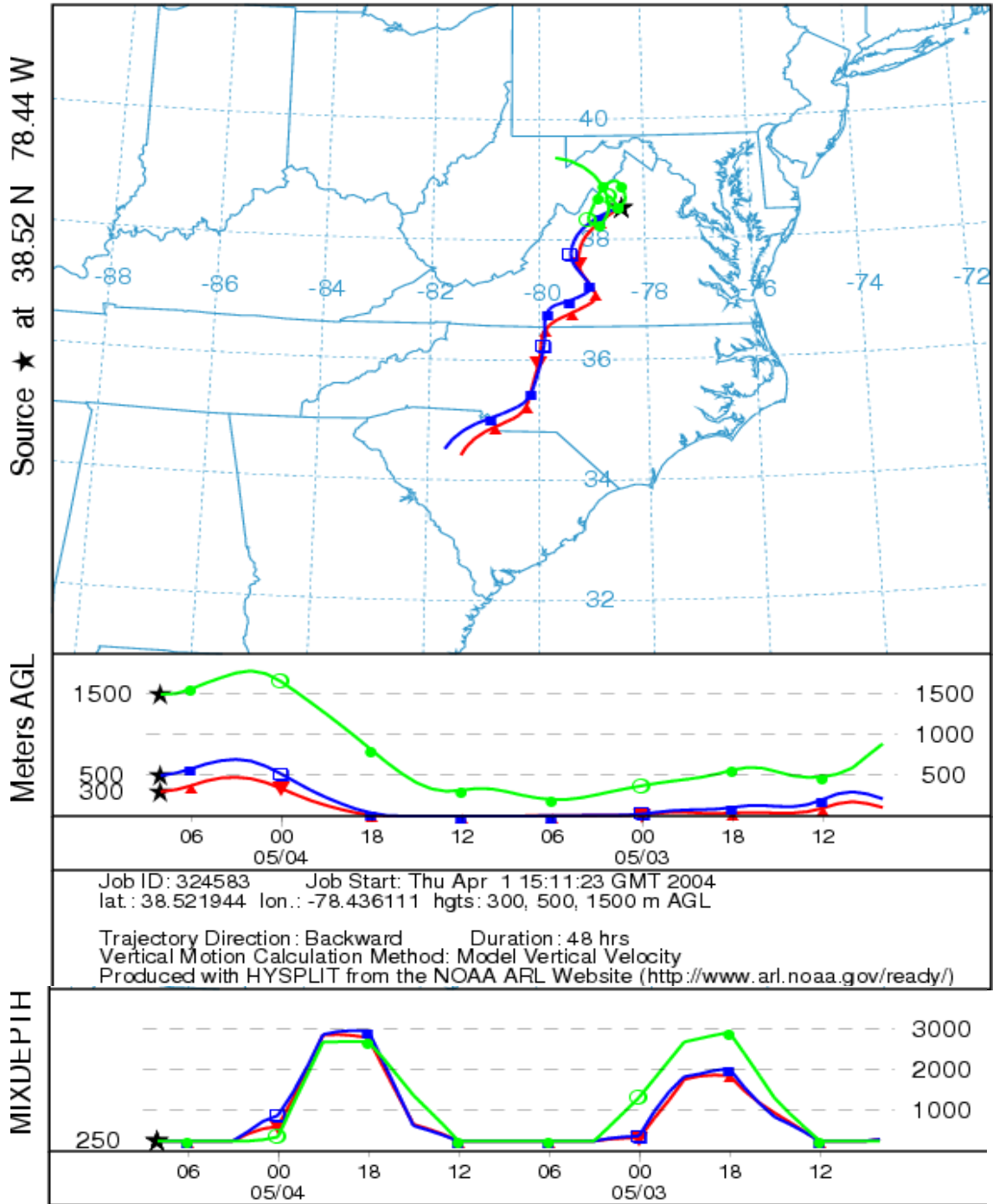
**0300 hr (07 UTC) = 90 ppb**

NOAA HYSPLIT MODEL  
 Backward trajectories ending at 07 UTC 04 May 01  
 EDAS Meteorological Data



**0400 hr (08 UTC) = 92 ppb**

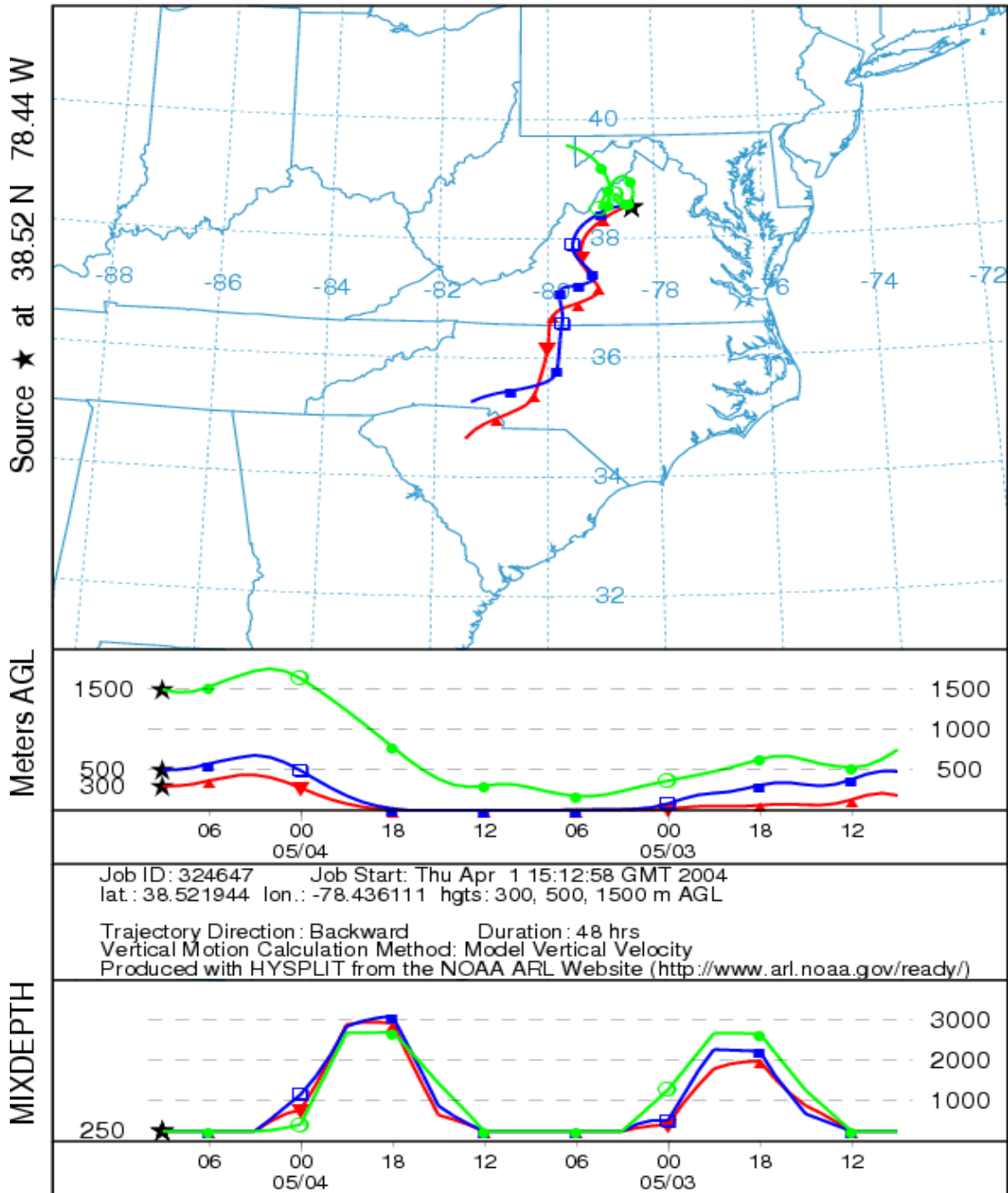
NOAA HYSPLIT MODEL  
 Backward trajectories ending at 08 UTC 04 May 01  
 EDAS Meteorological Data



**0500 hr (09 UTC) = 92 ppb**



NOAA HYSPLIT MODEL  
 Backward trajectories ending at 09 UTC 04 May 01  
 EDAS Meteorological Data



**0600 hr (09 UTC) = 91 ppb**