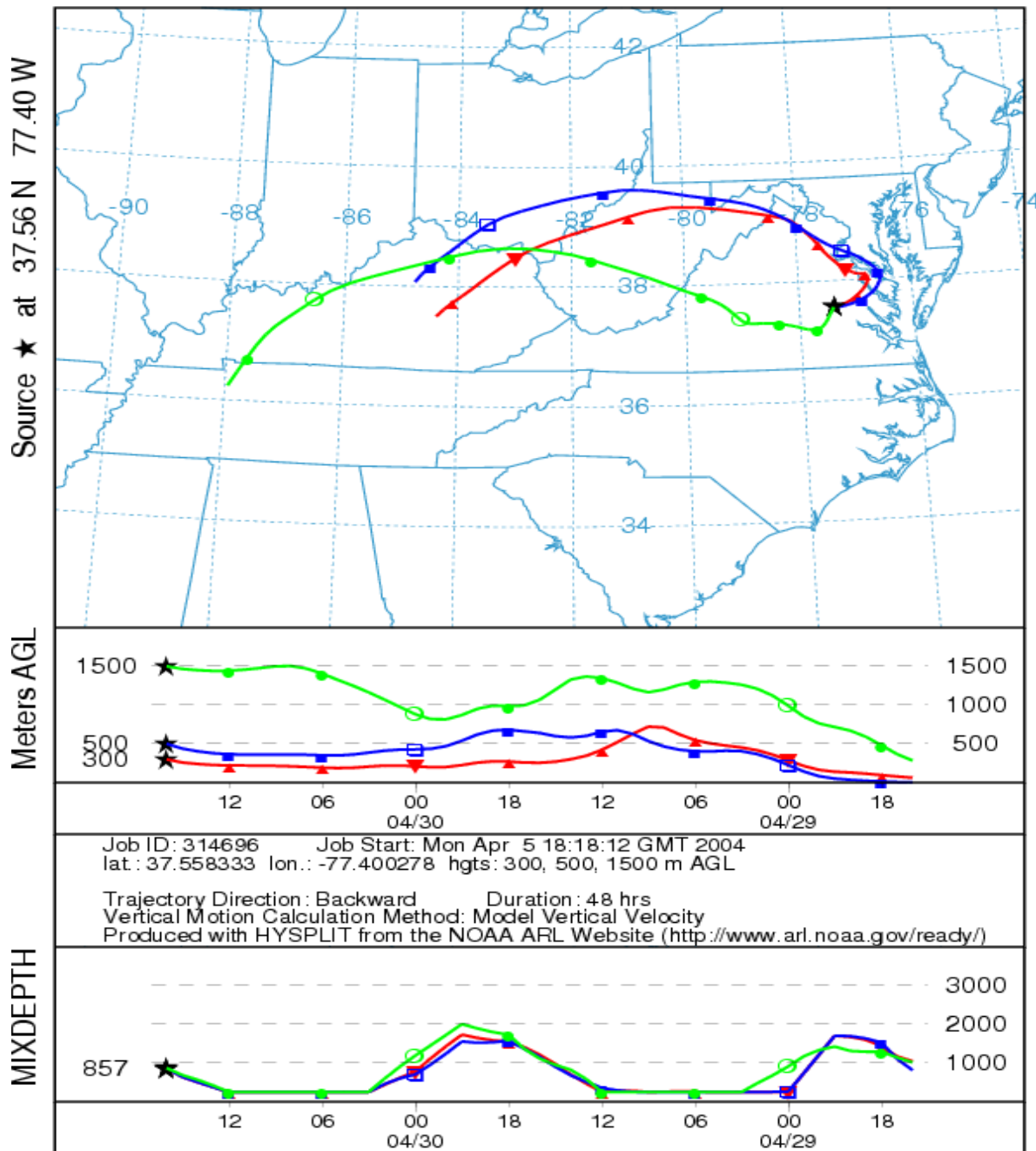


Henrico County, VA

Site 510870014

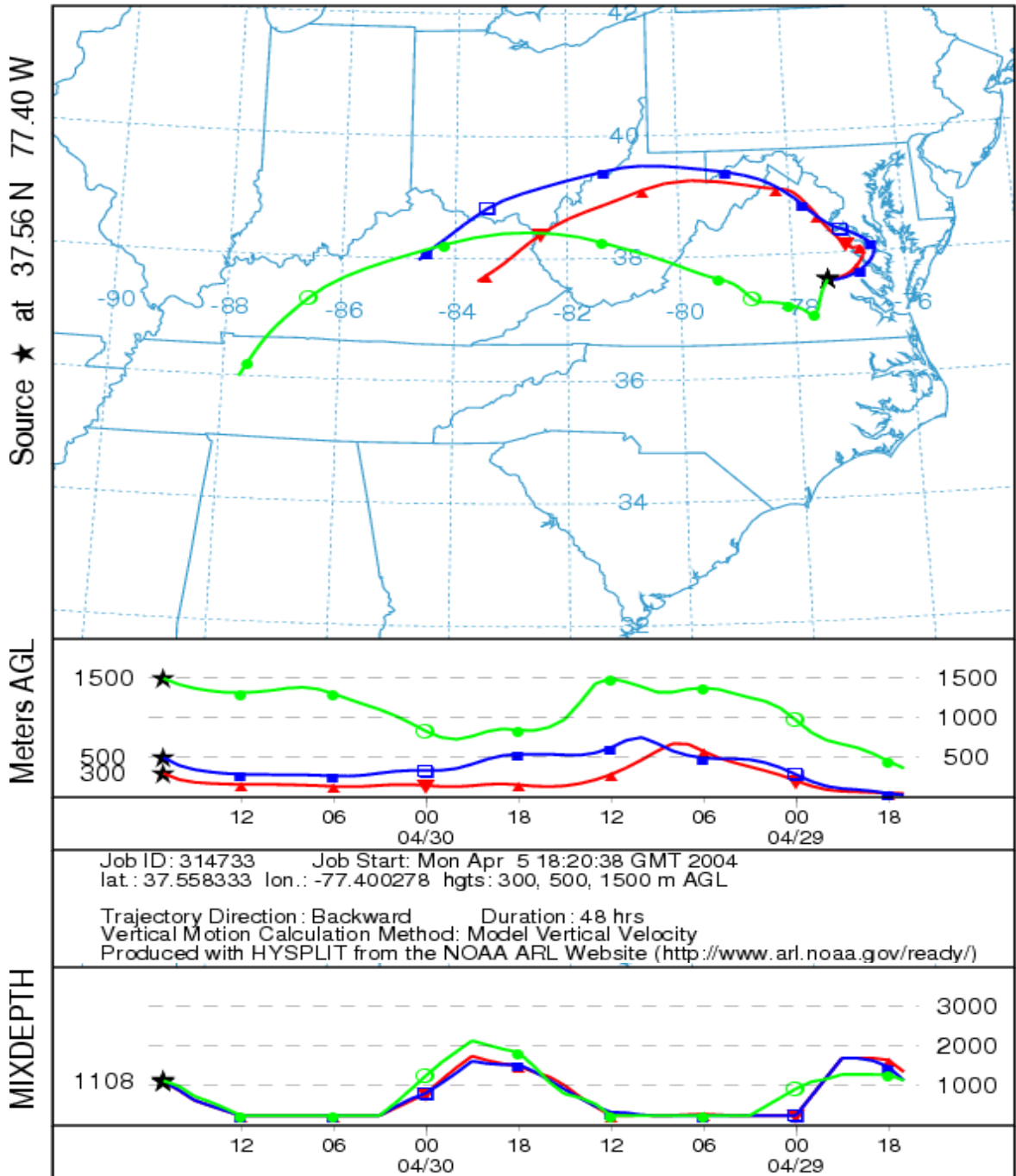
- 2003 back trajectories for April 30th, 2003, collection hour beginning at 1200 hr (16 UTC, April 30th)

NOAA HYSPLIT MODEL
 Backward trajectories ending at 16 UTC 30 Apr 03
 EDAS Meteorological Data



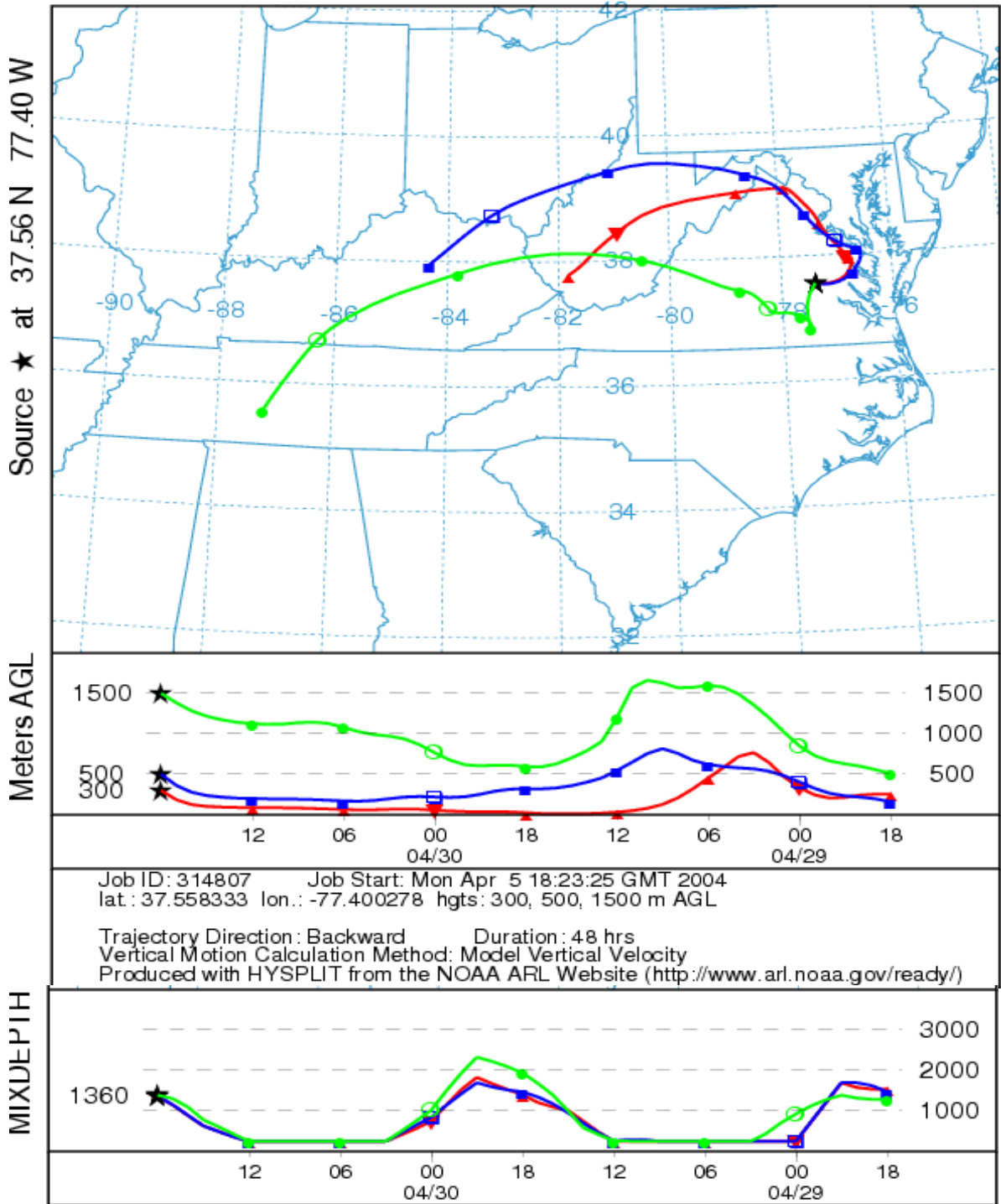
1200 hr = 16 UTC = 71 ppb

NOAA HYSPLIT MODEL
 Backward trajectories ending at 17 UTC 30 Apr 03
 EDAS Meteorological Data



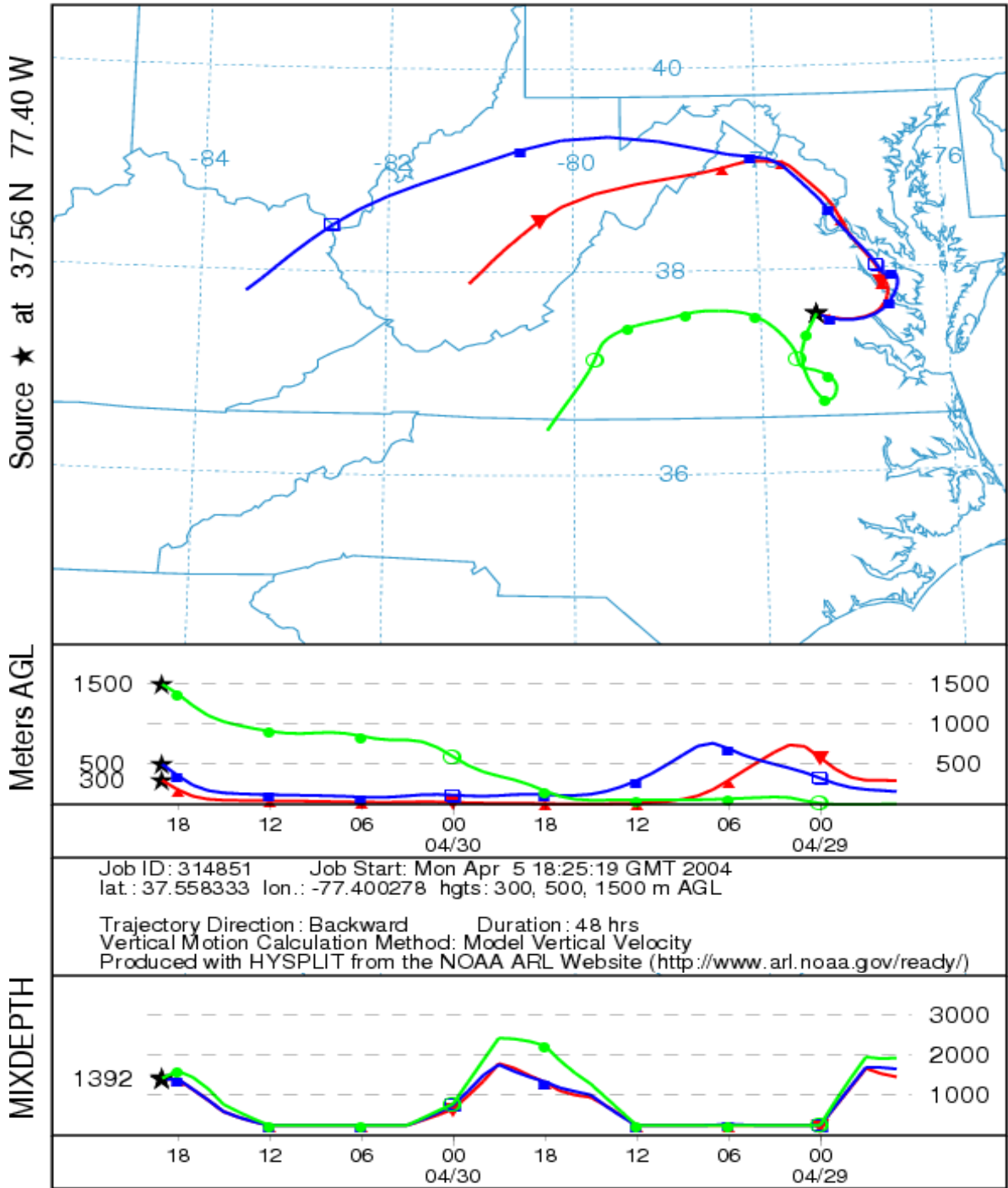
1300 hr = 17 UTC = 80 ppb

NOAA HYSPLIT MODEL
 Backward trajectories ending at 18 UTC 30 Apr 03
 EDAS Meteorological Data



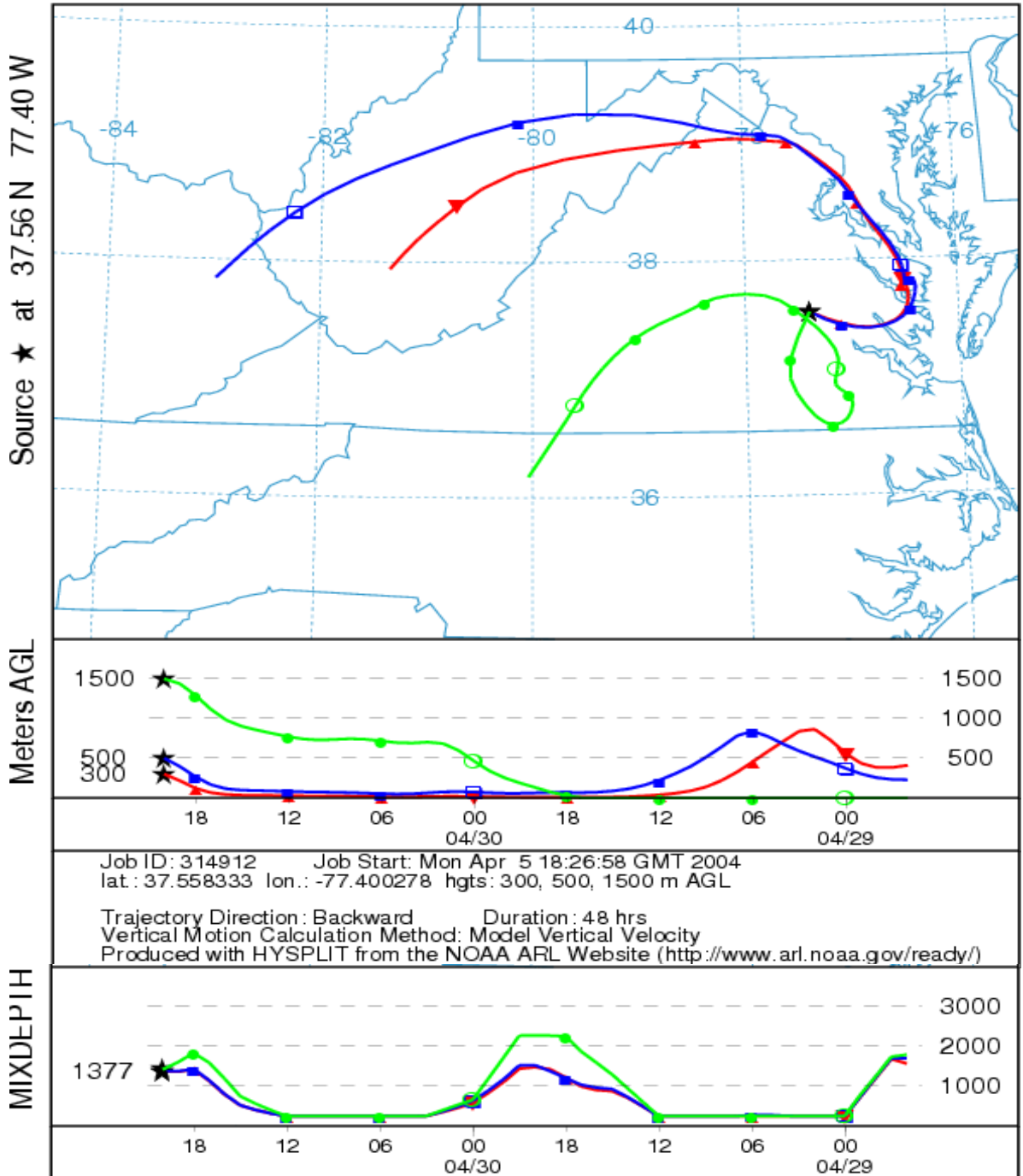
1400 hr = 18 UTC = 86 ppb

NOAA HYSPLIT MODEL
 Backward trajectories ending at 19 UTC 30 Apr 03
 EDAS Meteorological Data



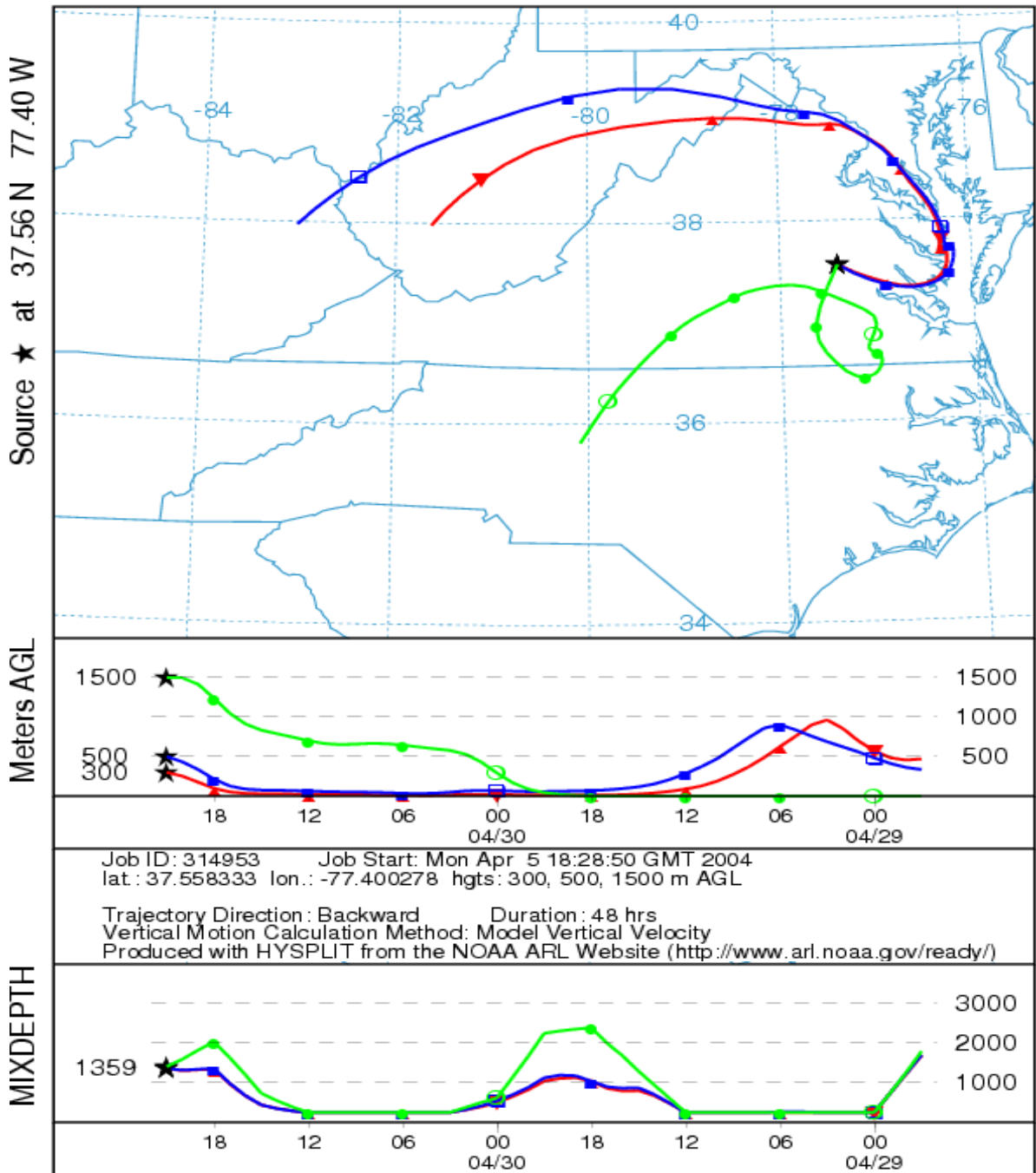
1500 hr = 19 UTC = 84 ppb

NOAA HYSPLIT MODEL
 Backward trajectories ending at 20 UTC 30 Apr 03
 EDAS Meteorological Data



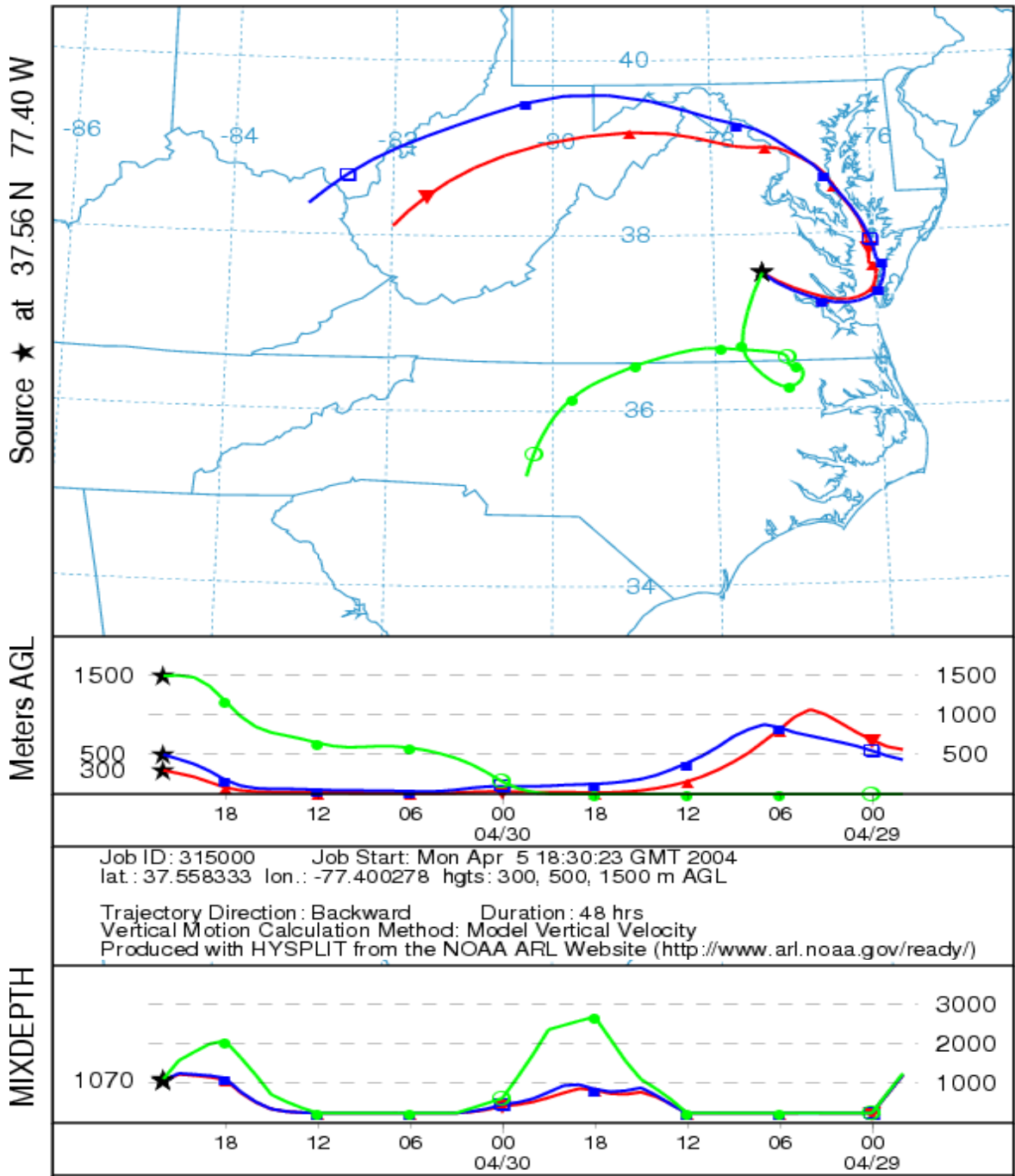
1600 hr = 20 UTC = 86 ppb

NOAA HYSPLIT MODEL
 Backward trajectories ending at 21 UTC 30 Apr 03
 EDAS Meteorological Data



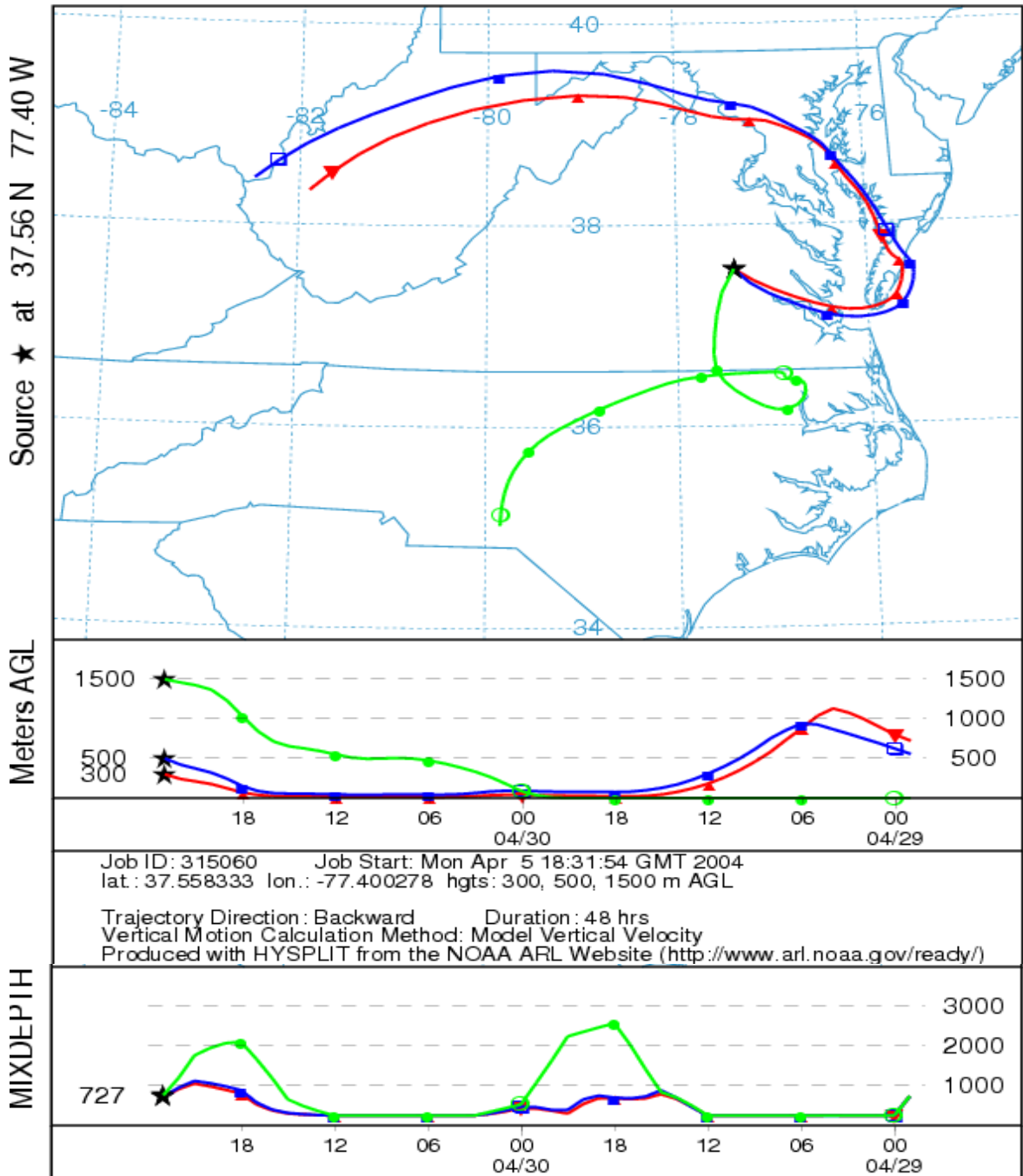
1700 hr = 21 UTC = 95 ppb

NOAA HYSPLIT MODEL
 Backward trajectories ending at 22 UTC 30 Apr 03
 EDAS Meteorological Data



1800 hr = 22 UTC = 86 ppb

NOAA HYSPLIT MODEL
 Backward trajectories ending at 23 UTC 30 Apr 03
 EDAS Meteorological Data



1900 hr = 23 UTC = 76 ppb