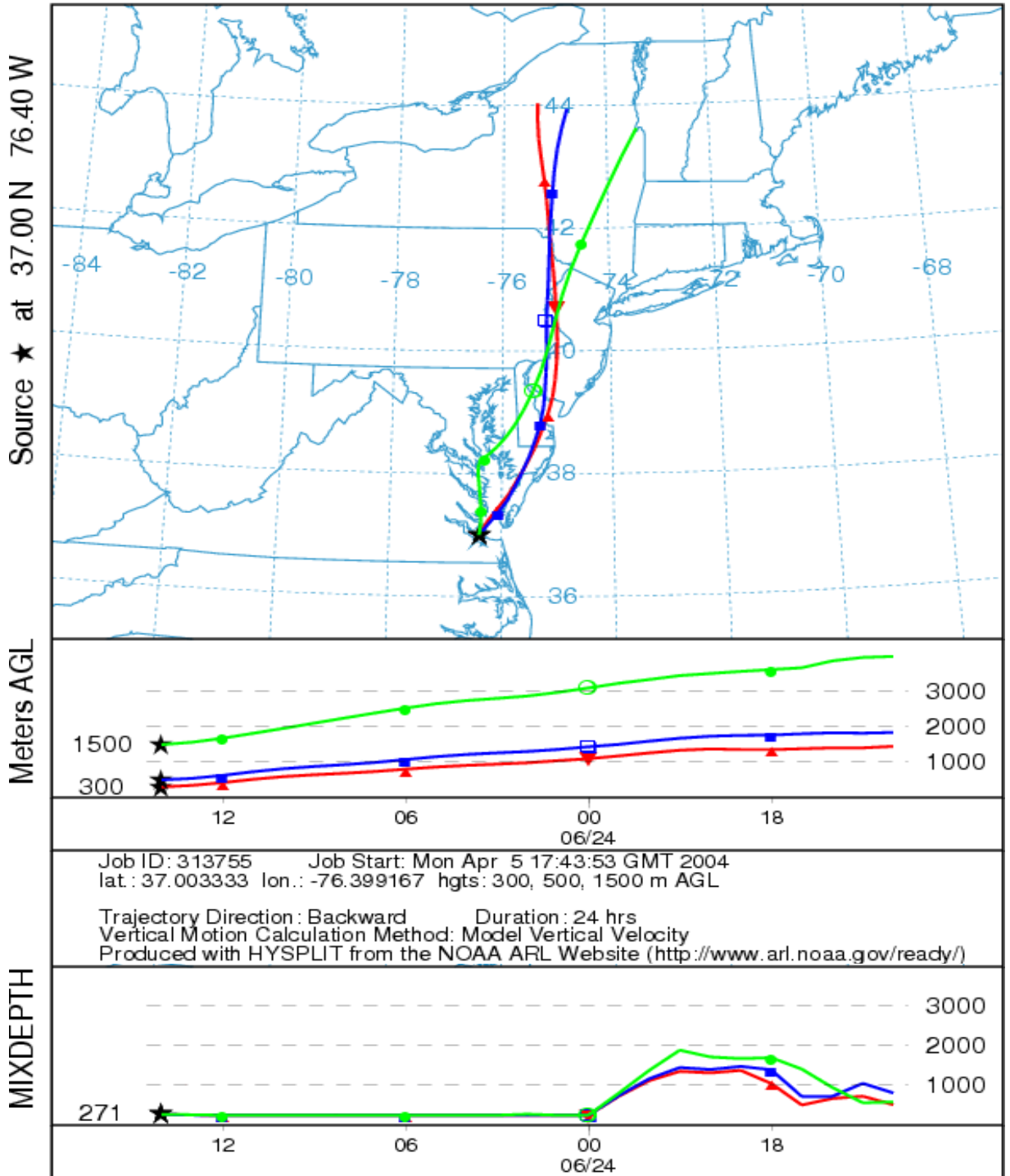


# Hampton Roads, VA

## Site ID 516500001

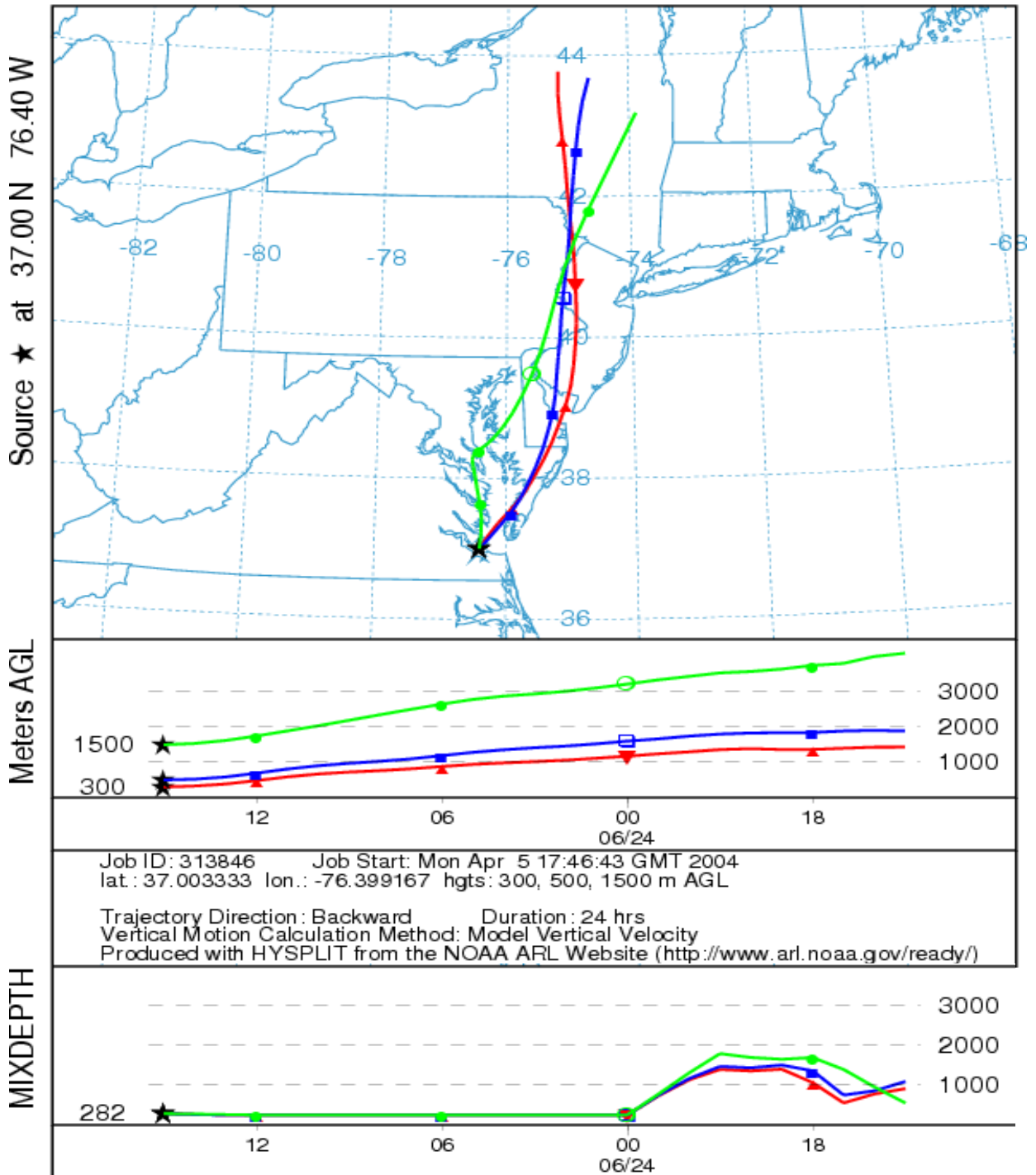
- 2003 back trajectories for June 24, 2003, collection hour beginning at 1000 hr (14 UTC)

NOAA HYSPLIT MODEL  
 Backward trajectories ending at 14 UTC 24 Jun 03  
 EDAS Meteorological Data



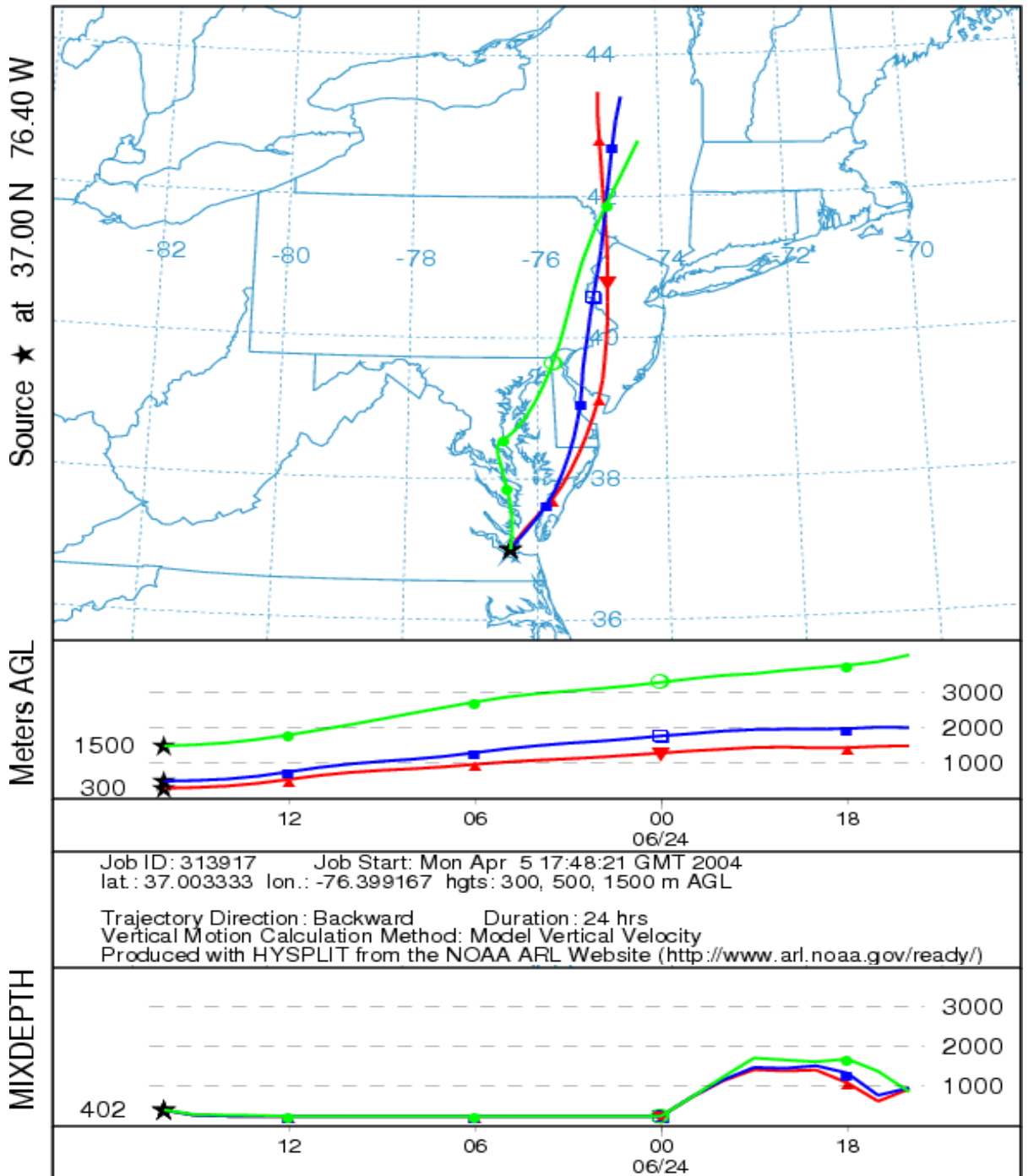
**1000 hr = 14 UTC = 69 ppb**

NOAA HYSPLIT MODEL  
 Backward trajectories ending at 15 UTC 24 Jun 03  
 EDAS Meteorological Data



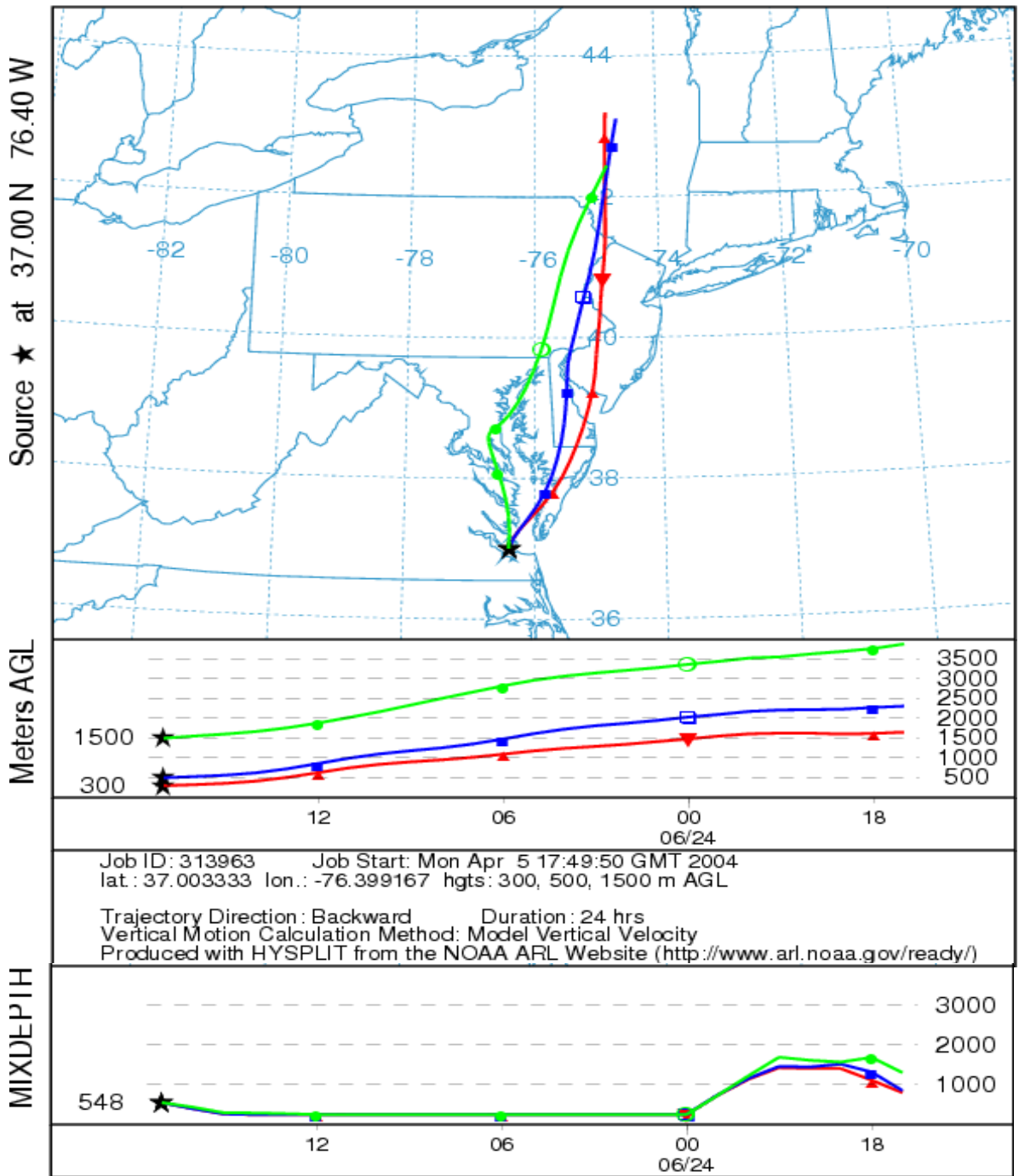
**1100 hr = 15 UTC = 72 ppb**

NOAA HYSPLIT MODEL  
 Backward trajectories ending at 16 UTC 24 Jun 03  
 EDAS Meteorological Data



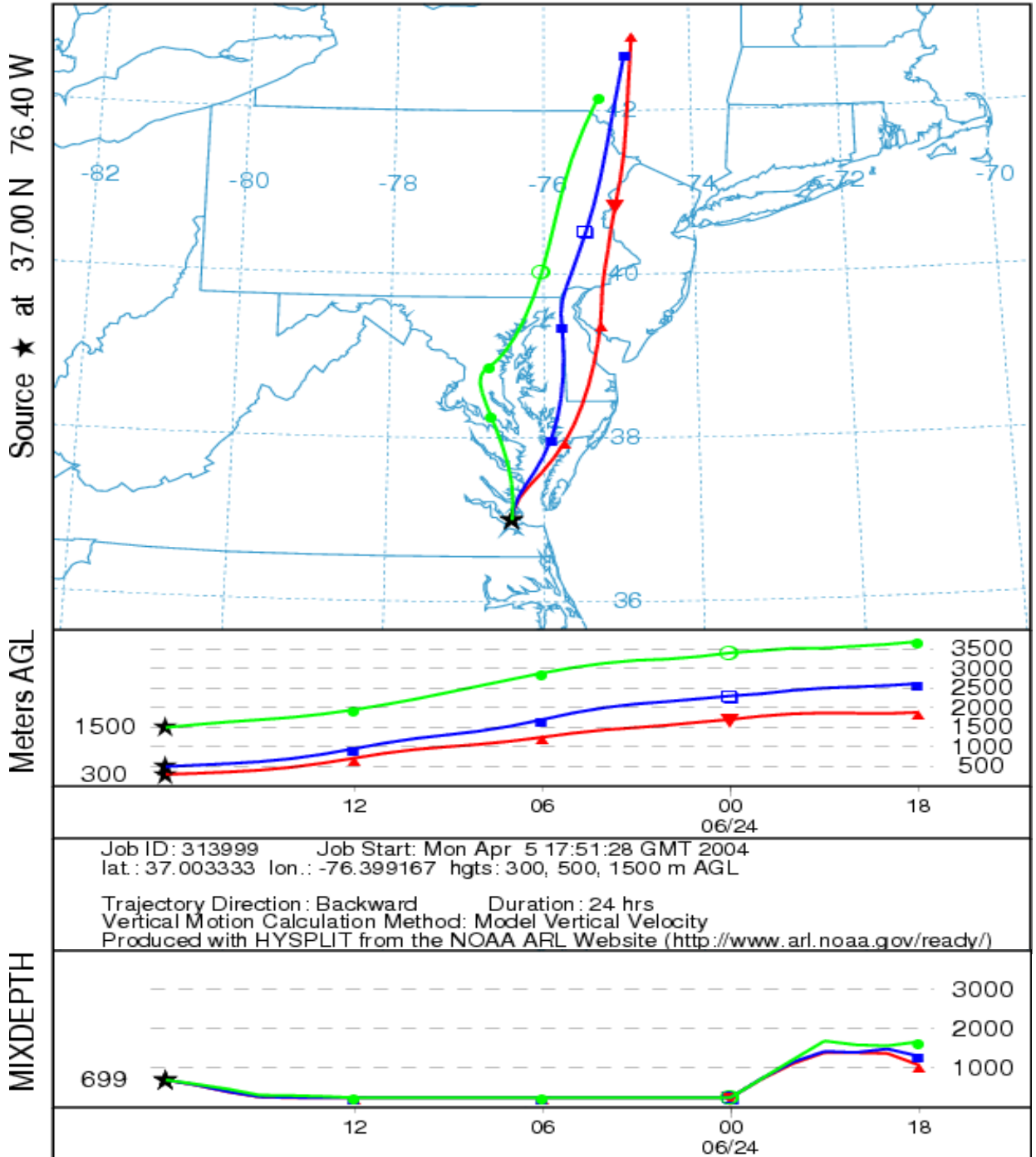
**1200 hr = 16 UTC = 76 ppb**

NOAA HYSPLIT MODEL  
 Backward trajectories ending at 17 UTC 24 Jun 03  
 EDAS Meteorological Data



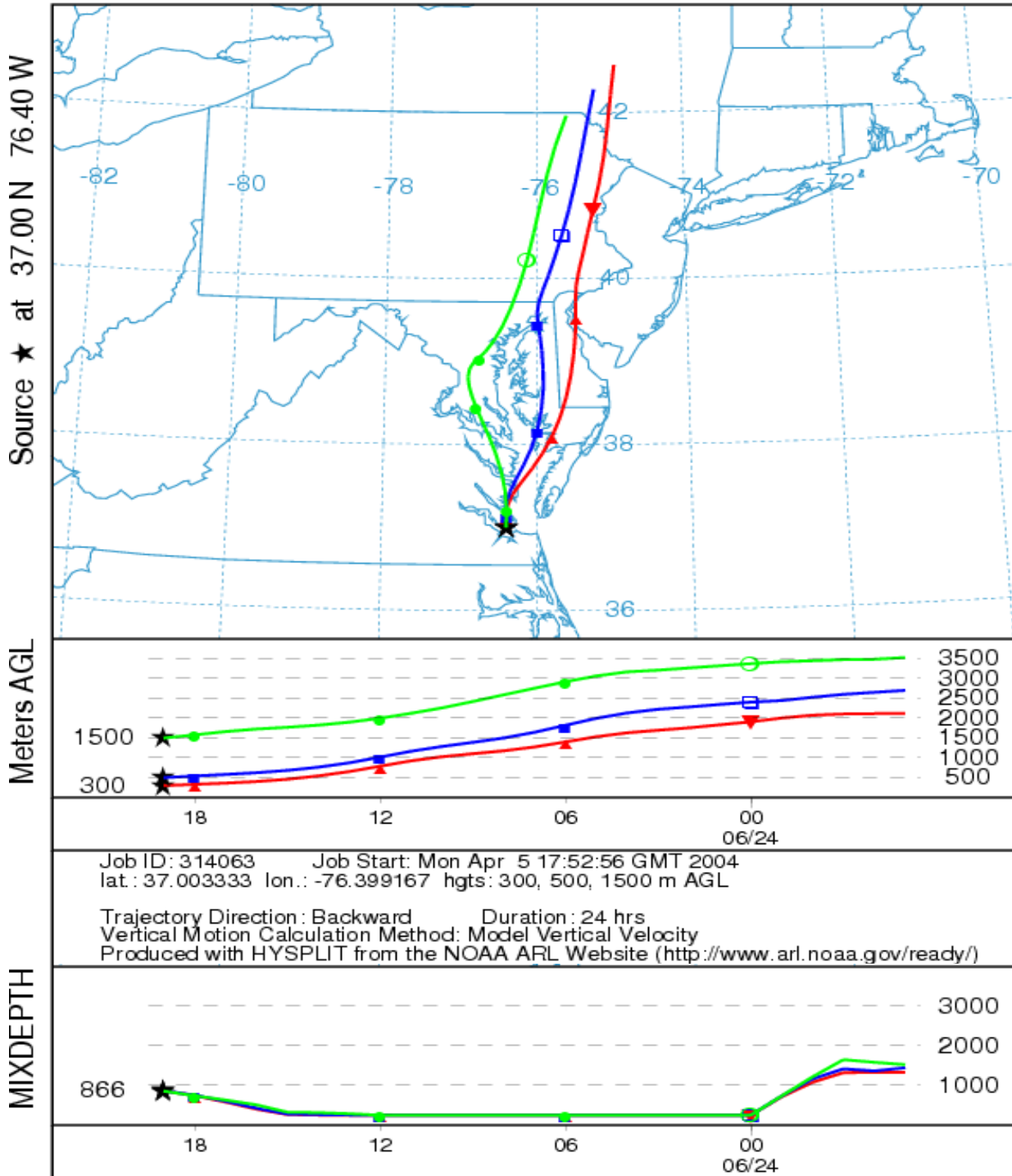
**1300 hr = 17 UTC = 91 ppb**

NOAA HYSPLIT MODEL  
 Backward trajectories ending at 18 UTC 24 Jun 03  
 EDAS Meteorological Data



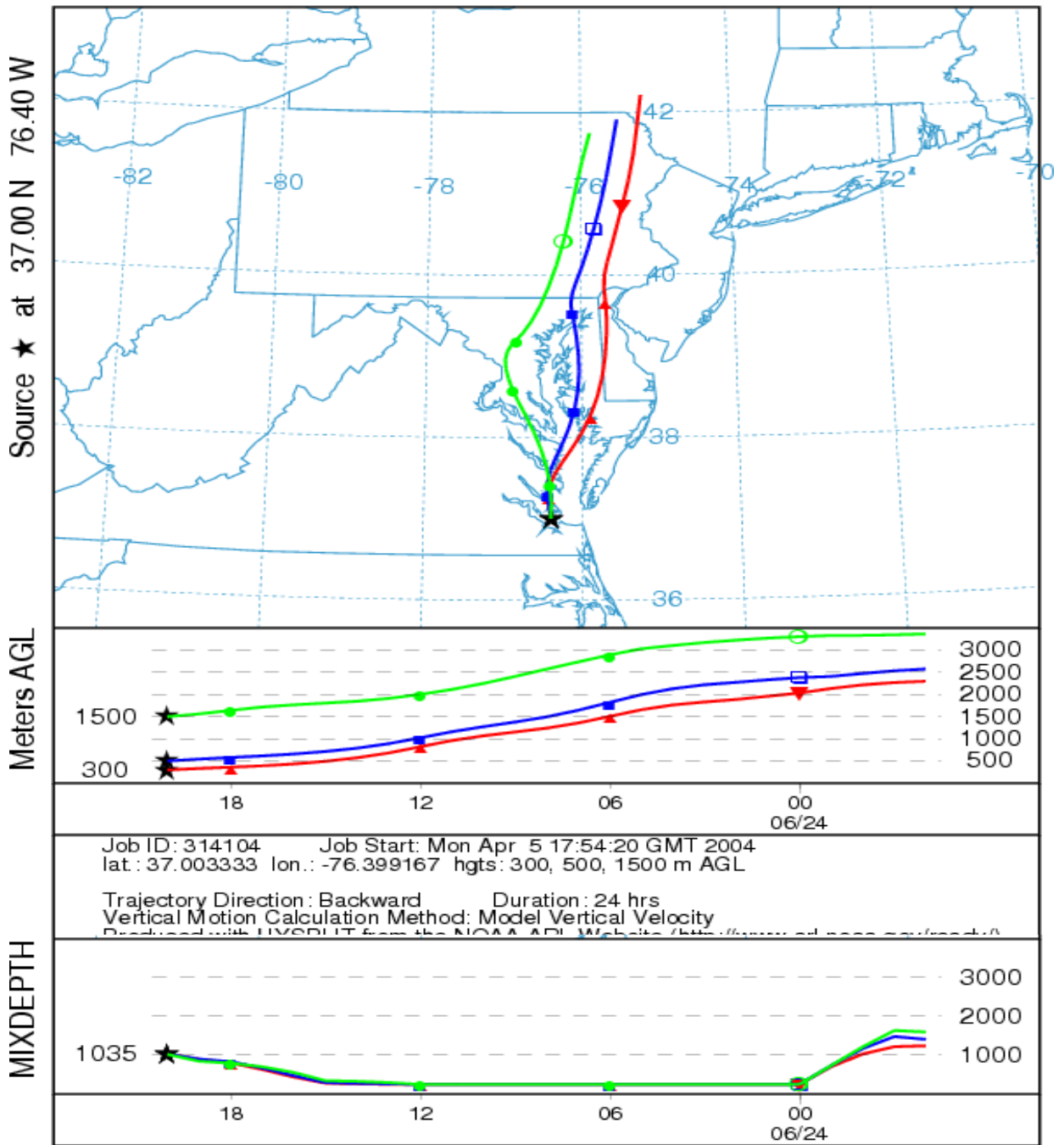
**1400 hr = 18 UTC = 96 ppb**

NOAA HYSPLIT MODEL  
 Backward trajectories ending at 19 UTC 24 Jun 03  
 EDAS Meteorological Data



**1500 hr = 19 UTC = 90 ppb**

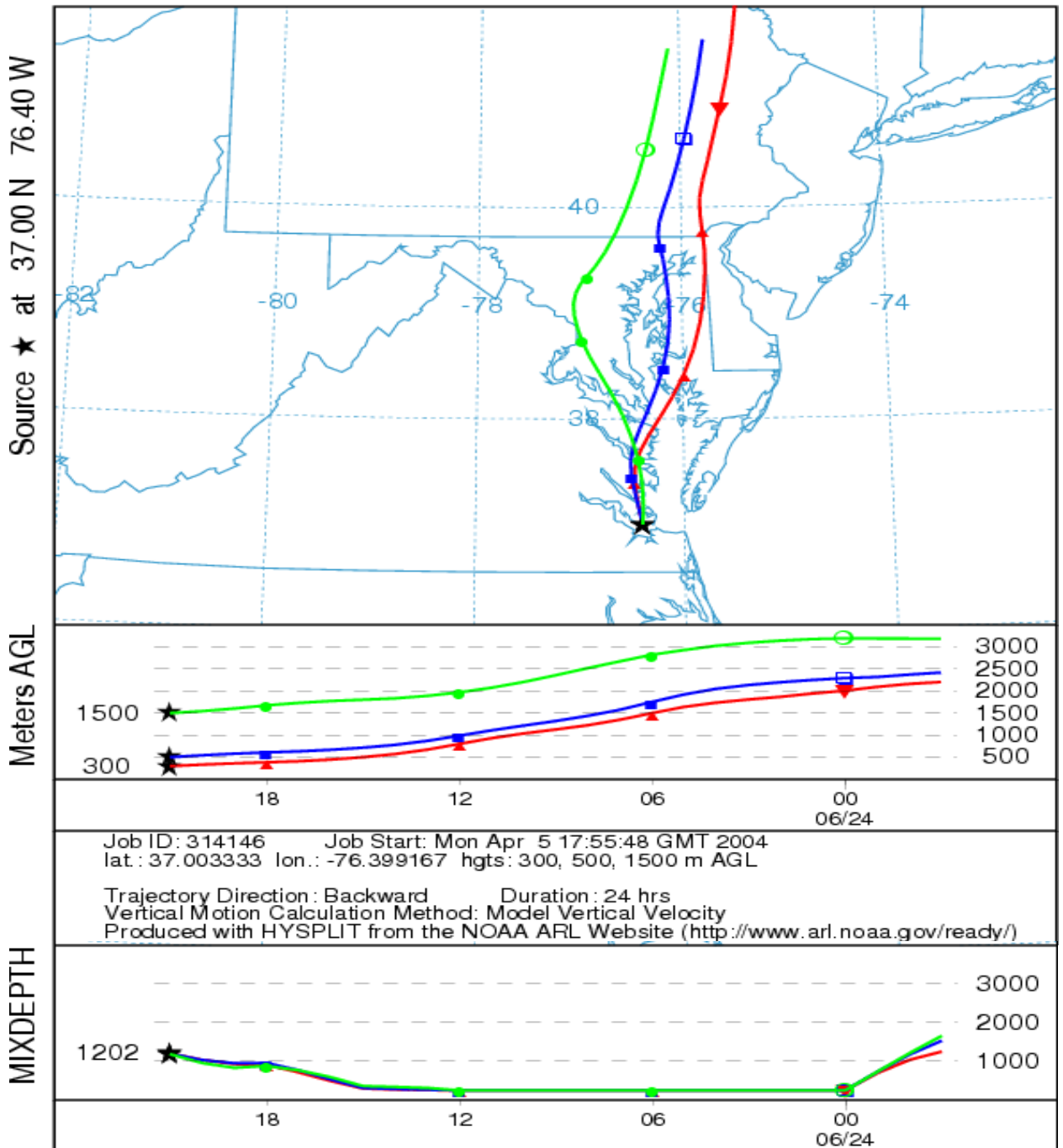
NOAA HYSPLIT MODEL  
 Backward trajectories ending at 20 UTC 24 Jun 03  
 EDAS Meteorological Data



**1600 hr = 20 UTC = 93 ppb**



NOAA HYSPLIT MODEL  
 Backward trajectories ending at 21 UTC 24 Jun 03  
 EDAS Meteorological Data



**1700 hr = 21 UTC = 84 ppb**