








# Wildland Fire Management Options

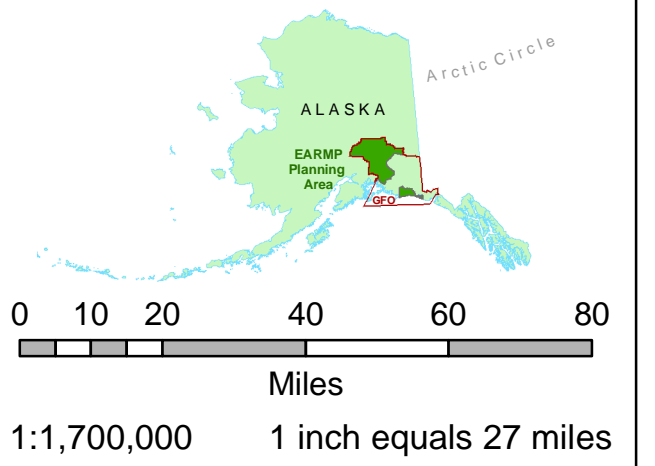
## Map 2

Bureau of Land Management Glennallen Field Office



East Alaska Resource Management Plan (EARMP)

-  EARMP Planning Area
- Wildland Fire Management Options**
-  Critical
-  Full
-  Modified
-  Limited
-  Unplanned



Great care has been taken to ensure that the information represented is as accurate and complete as possible at the time of compilation. However, the information displayed on this map is intended to be used for graphic representation only. For official land status, refer to legal case-files and plats.

data\RMP\Maps\RMP\_Maps\02\_firegmt June 2007