
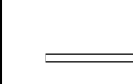
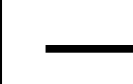




# Grand Junction Field Office Bureau of Land Management Travel Zone R

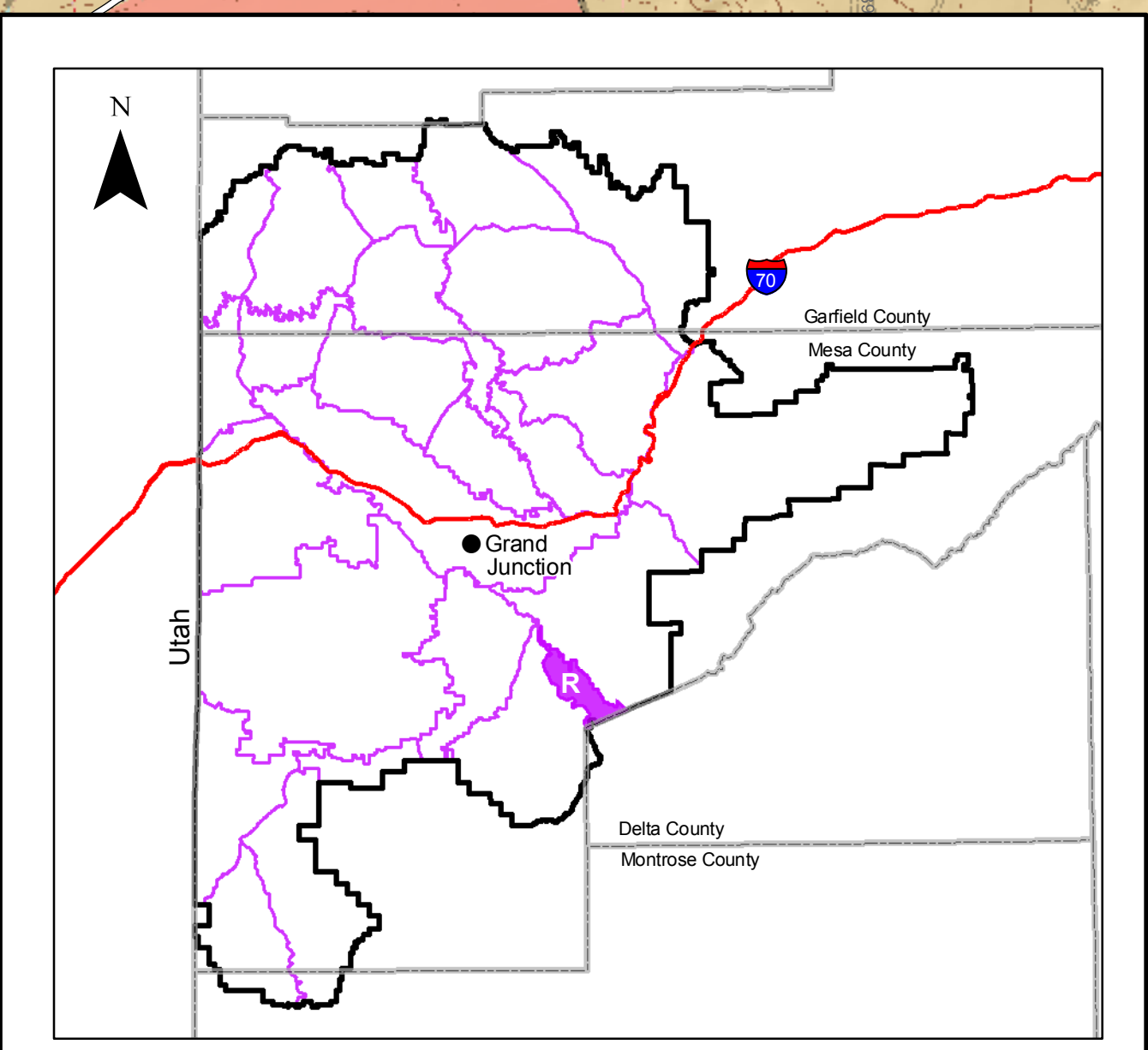
-  Travel Management Zone Boundary
-  Wilderness Study Area
- Land Ownership**
-  BLM Lands
-  Bureau of Reclamation Land
-  National Forests
-  National Parks or Monuments
-  Private Lands
-  State Lands



0 1 2 Miles  
This map was produced by the BLM Grand Junction Field Office January 2009

- ### Routes by Class
-  Highways
  -  County Roads
  -  Road (2WD)
  -  Primitive Road (High Clearance/4WD)
  -  Trail

Dominguez  
Wilderness  
Study Area



Location of Zone R  
in the Grand Junction Field Office

No warranty is made by the Bureau of Land Management as to the accuracy, reliability, or completeness of these data. Original data were compiled from various sources. This information may not meet National Map Accuracy Standards. This project was developed through digital means and may be updated without notice.