

R. 93 W. R. 92 W. R. 91 W. R. 90 W. R. 89 W. R. 88 W. R. 87 W. R. 86 W. R. 85 W. R. 84 W. R. 83 W. R. 82 W. R. 81 W. R. 80 W. R. 79 W.

T. 154 N.
T. 153 N.
T. 152 N.
T. 151 N.
T. 150 N.
T. 149 N.
T. 148 N.
T. 147 N.
T. 146 N.
T. 145 N.
T. 144 N.
T. 143 N.
T. 142 N.
T. 141 N.

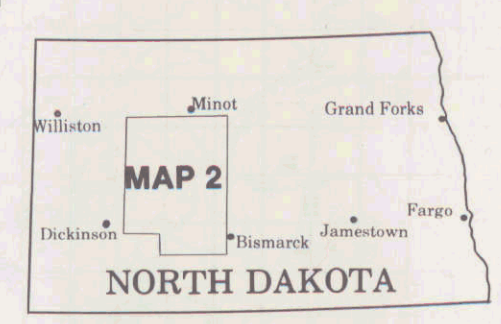
T. 154 N.
T. 153 N.
T. 152 N.
T. 151 N.
T. 150 N.
T. 149 N.
T. 148 N.
T. 147 N.
T. 146 N.
T. 145 N.
T. 144 N.
T. 143 N.
T. 142 N.
T. 141 N.
T. 140 N.
T. 139 N.
T. 138 N.
T. 137 N.
T. 136 N.
T. 135 N.

R. 95 W. R. 94 W. R. 93 W. R. 92 W. R. 91 W. R. 90 W.

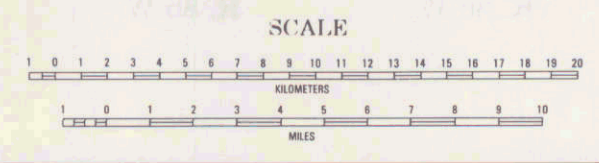
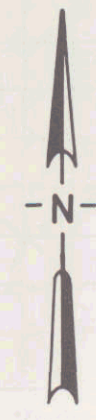
R. 89 W. R. 88 W. R. 87 W. R. 86 W. R. 85 W. R. 84 W. R. 83 W. R. 82 W. R. 81 W.

U.S. DEPARTMENT OF THE INTERIOR
Bureau of Land Management

1986
RESOURCE MANAGEMENT PLAN
MAP OF
ALTERNATIVE A — NO ACTION
Map 2 — Beulah Area
Dickinson District
North Dakota



- ALTERNATIVE A — APPLICATION OF THE COAL SCREENS
- Coal Study Area (CSA) Boundary for Alternatives B, C and D
 - Area with Coal Development Potential Considered during Previous Planning
 - Unsuitability Criteria (Coal Excluded from Further Consideration for Leasing or Exchange)
 - Multiple-use Tradeoffs (Coal Excluded from Further Consideration for Leasing or Exchange)
 - NONE Multiple-use Tradeoffs — Wildlife Threshold (Coal Acceptable for Further Consideration Until Threshold is Reached)
 - NONE Significant Surface Owner Opposition (Coal Excluded from Further Consideration for Leasing or Exchange)
 - Federal Coal
 - Existing Federal Coal Leases



Unsuitability criterion 3 has not been portrayed. Acreages excluded under this criterion are presented in Appendix C of the draft North Dakota RMP/EIS.

This is a graphic representation only. Due to the scale of the map, parcels of less than 40 acres may not be shown. For detailed information, contact the Bureau of Land Management District Office in Dickinson, North Dakota.