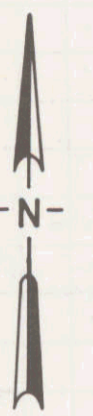


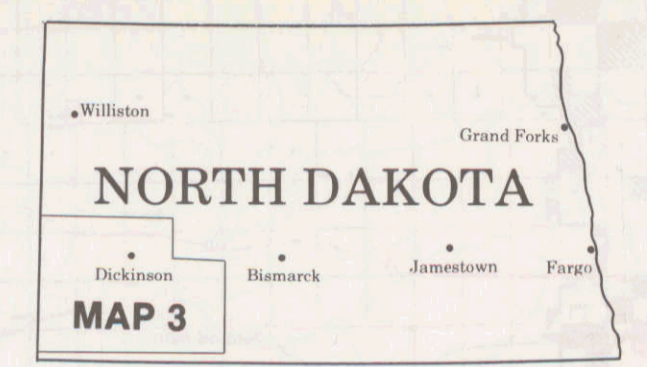
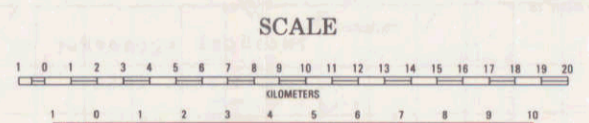
R. 105 W. R. 104 W. R. 103 W. R. 102 W. R. 101 W. R. 100 W. R. 99 W. R. 98 W. R. 97 W. R. 96 W. R. 95 W. R. 94 W. R. 93 W. R. 92 W.

U.S. DEPARTMENT OF THE INTERIOR  
Bureau of Land Management

1986  
RESOURCE MANAGEMENT PLAN  
MAP OF  
ALTERNATIVE D  
Map 3 — Dickinson Area  
Dickinson District  
North Dakota



- ALTERNATIVE D — APPLICATION OF THE COAL SCREENS
- Coal Study Area (CSA) Boundary
  - Unsuitability Criteria (Coal Excluded from Further Consideration for Leasing or Exchange)
  - Multiple-use Tradeoffs (Coal Excluded from Further Consideration for Leasing or Exchange)
  - Multiple-use Tradeoffs — Wildlife Threshold (Coal Acceptable for Further Consideration Until Threshold is Reached)
  - Significant Surface Owner Opposition (Coal Excluded from Further Consideration for Leasing or Exchange)
  - Federal Coal
  - Existing Federal Coal Leases



Unsuitability criterion 3 has not been portrayed. Acres excluded under this criterion are presented in Appendix C of the draft North Dakota RMP/EIS.

T. 144 N.  
T. 143 N.  
T. 142 N.  
T. 141 N.  
T. 140 N.  
T. 139 N.  
T. 138 N.  
T. 137 N.  
T. 136 N.  
T. 135 N.  
T. 134 N.  
T. 133 N.  
T. 132 N.  
T. 131 N.  
T. 130 N.

T. 139 N.  
T. 138 N.  
T. 137 N.  
T. 136 N.  
T. 135 N.  
T. 134 N.  
T. 133 N.  
T. 132 N.  
T. 131 N.  
T. 130 N.

R. 107 W. R. 106 W. R. 105 W. R. 104 W. R. 103 W. R. 102 W. R. 101 W. R. 100 W. R. 99 W. R. 98 W. R. 97 W. R. 96 W. R. 95 W. R. 94 W. R. 93 W. R. 92 W. R. 91 W. R. 90 W. R. 89 W. R. 88 W.

Golden Valley

Dickinson

New England

Elgin/New Leipzig

Mott

Bowman/Gascoyne

This is a graphic representation only. Due to the scale of the map, parcels of less than 40 acres may not be shown. For detailed information, contact the Bureau of Land Management District Office in Dickinson, North Dakota.