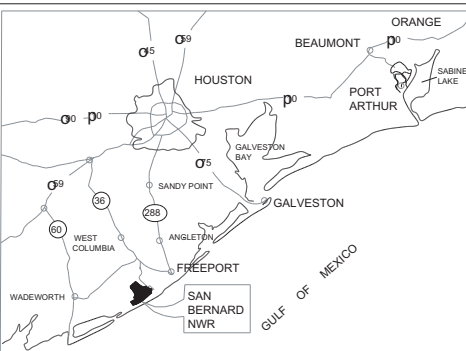








REFUGE HEADQUARTERS



VICINITY MAP

SCALE 0 10 20 30 40 50 60 MILES

LEGEND

-  REFUGE BOUNDARY
-  GRAVEL ROAD
-  UNIMPROVED ROAD
-  ROCKERY ISLANDS IN CEDAR LAKE 3
-  DREDGE SPOIL SITE
-  HUNT AREA AND BOUNDARY

**WATERFOWL HUNTING AREAS
SAN BERNARD NATIONAL WILDLIFE REFUGE
BRAZORIA AND MATAGORDA COUNTIES, TEXAS**



SCALE 0 5000 10000 15000 20000 FEET