
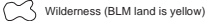




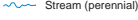



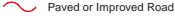







Little Jacks Creek and Big Jacks Creek Wilderness

March 30, 2009

(This map is an unofficial version of the legislative map referenced in Public Law 111-11)

Legend

-  Proposed for Acquisition
 -  Wilderness (BLM land is yellow)
 -  Released from Wilderness Study Area (WSA) status
 -  Birds of Prey National Conservation Area
 -  Oregon Trail National Historic Trail
 -  Town
 -  Stream (perennial)
 -  Lake or Reservoir (perennial)
 -  Township
 -  Section
-  Paved or Improved Road
 Pipeline
Land Status
 Bureau of Land Management
 Private
 State of Idaho
 Military

GIS Data Sources:
 Bureau of Land Management
 Idaho Corporate Database
 and the BLM Idaho State Office.
 Current as of the database content
 on the date map was created.

Note: For cartographic purposes only,
 all cherry stems and through-roads
 in the wilderness were widened 50 meters
 out from the middle so that the road,
 released WSA, or underlying land status
 is visible at this map scale.



Map projection: Universal Transverse Mercator zone 11, North American Datum 1983, meters.



Scale 1:80,000
 This map is intended to be plotted at 34"x44".

No warranty is made by the Bureau of Land Management (BLM).
 The accuracy, reliability, or completeness of these data for
 individual use or aggregate use with other data is not guaranteed.
 Map date: May 5, 2008



Cartography by the Bureau of Land Management, Idaho State Office, Geographic Sciences.

