



It Happened Here!

The Gateway Arch Grounds Walking Tour of St. Louis' Amazing Past

Take a walk through the past with JEFF's PastCast tour and Hands on History Activities! Visualize St. Louis' past and experience what happened on the historic grounds of Jefferson National Expansion Memorial. Established in 1764, and growing into a vital and booming outpost on the western edge of a new country, St. Louis was America's Gateway to the West during the 19th Century. Many of the era's most exciting events took place in the vicinity of where the Gateway Arch stands today.

Enjoy Hands on History on the Gateway Arch grounds during Fair St. Louis and Live on the Levee events.

Dates	Hands On History
July 3	6:00 pm - 8:00 pm
July 4	11:00 am - 6:00 pm
July 6, 7	5:00 pm - 8:00 pm
July 13, 14	5:00 pm - 8:00 pm
July 20, 21	5:00 pm - 8:00 pm
July 27, 28	5:00 pm - 8:00 pm
August 3, 4	5:00 pm - 8:00 pm

DOWNLOAD JEFF'S PASTCAST TOUR TO YOUR IPOD OR MP3 PLAYER!

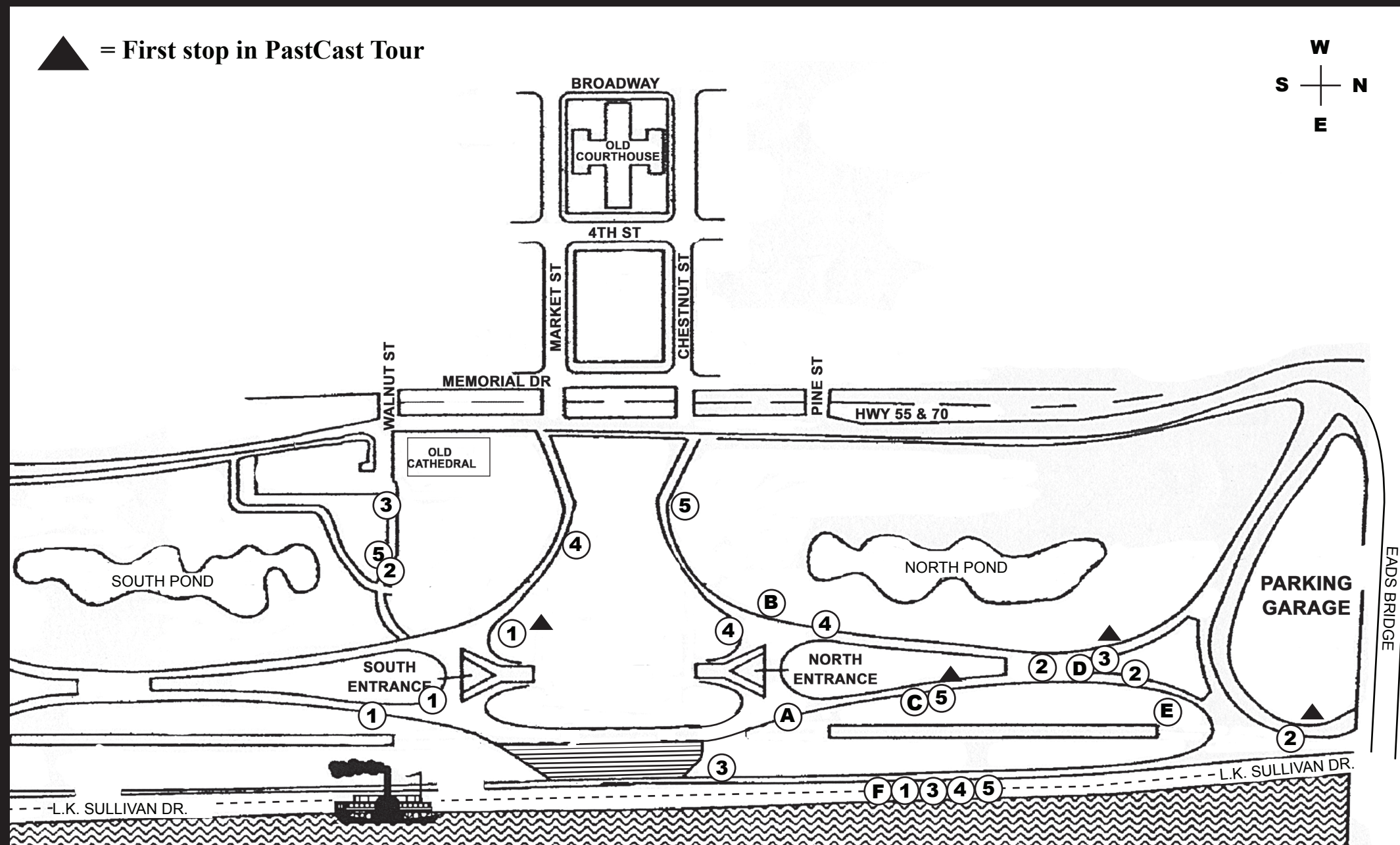
Visit JEFF's website at <https://www.nps.gov/jeff>, and click on the PastCast link to go to our free downloadable tours.

PastCasts tours are available at your convenience!

PastCast Tour	Tour #	Download Available
"Colonial St. Louis"	Tour # 1	June 26
"After Lewis & Clark"	Tour # 2	July 10
"A Budding City"	Tour # 3	July 17
"Westward Ho!"	Tour # 4	July 24
"A River City"	Tour # 5	July 31

Download available at www.nps.gov/jeff

Hands on History Activities	Site Letter
Rock House	A
Papin Building	B
Eads Bridge	C
Clark Home/Museum	D
Meriwether Lewis Clark Home	E
Levee	F




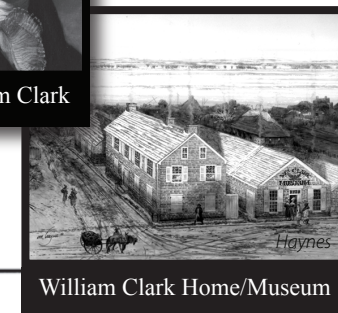


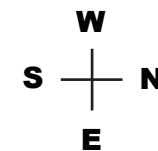
Passport to the Past

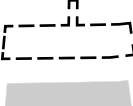
Have your passport stamped at each Hands on History Activity site. Collect all 5 stamps and turn them in at the "It Happened Here" Tent on the levee in the Family Fun Village for a special prize.

Map of a Portion of the Saint Louis Waterfront

Jefferson National Expansion Memorial

National Park Service
U.S. Department of the Interior





 Jefferson National Expansion Memorial
 Gateway Arch Grounds
 Map traced from maps of St. Louis City Plan Commission.
 June 29, 1936

Photos and illustrations courtesy of Jefferson National Expansion Memorial, Michael Haynes, Library of Congress and Beth Browne.