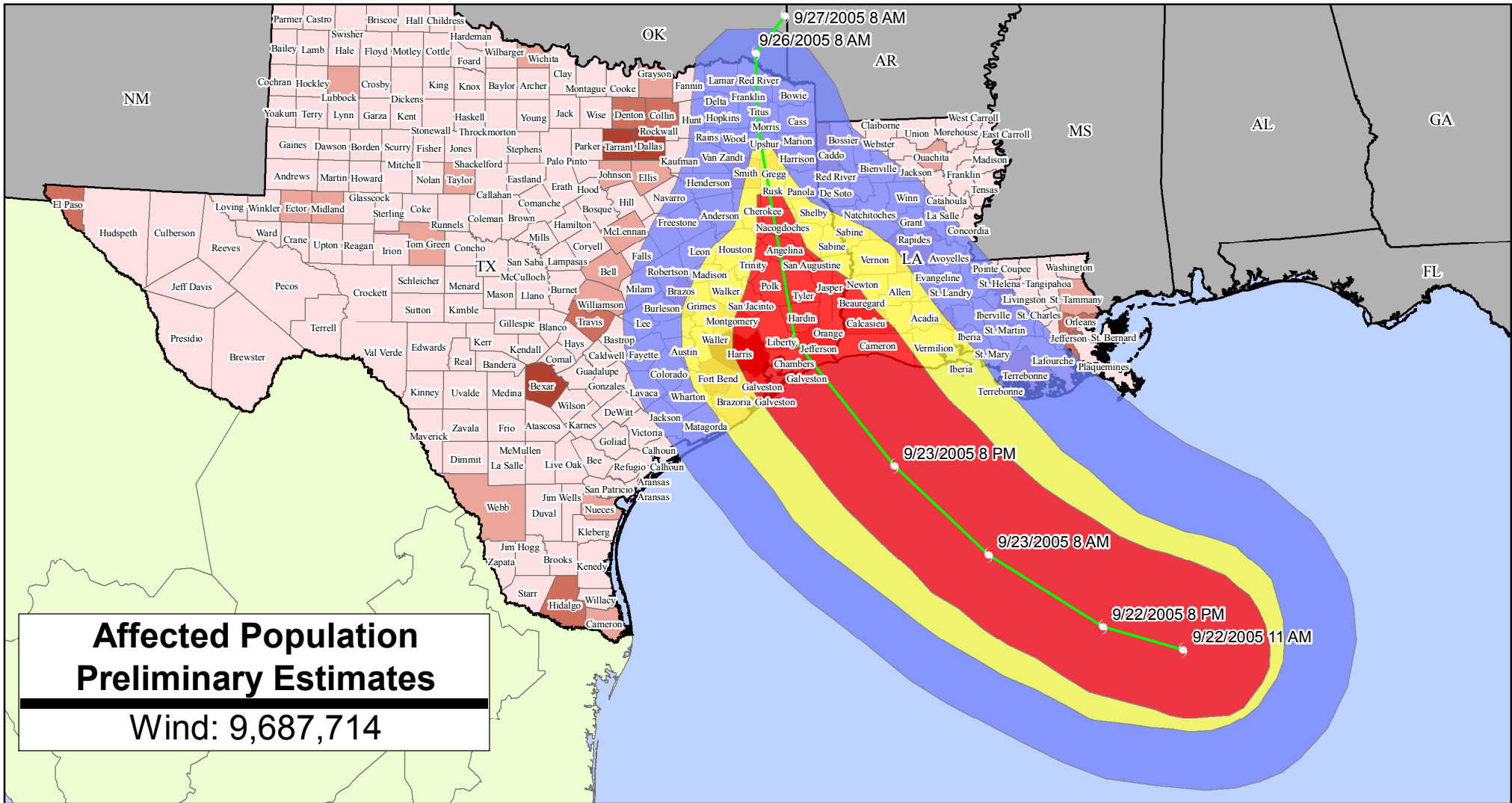
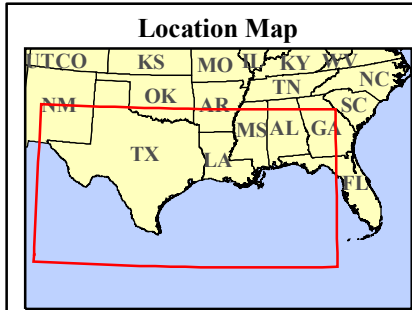


# Hurricane Rita Projected Track and County / Parish Population in Texas and Louisiana as of 09/22/05 11:00:00 EDT

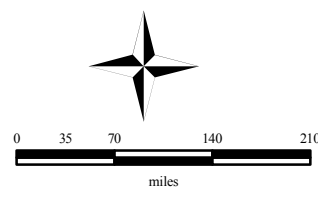


**Affected Population Preliminary Estimates**  
**Wind: 9,687,714**



**Legend**

County / Parish Population		Projected Wind Extents	
[Lightest Pink]	67 - 100,588	[Light Blue]	> 39 mph
[Light Pink]	100,589 - 335,227	[Yellow]	> 58 mph
[Medium Pink]	335,228 - 812,280	[Red]	>74 mph
[Dark Pink]	812,281 - 2,218,899	[Green Line]	Actual Storm Track
[Darkest Pink]	2,218,900 - 3,400,578	[Red Line]	Projected Storm Track



ITS Mapping & Analysis Center  
 Washington, DC  
 09/22/05 -- 12:20:00 EDT