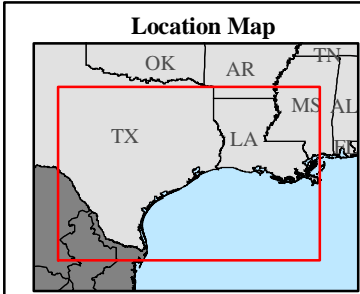
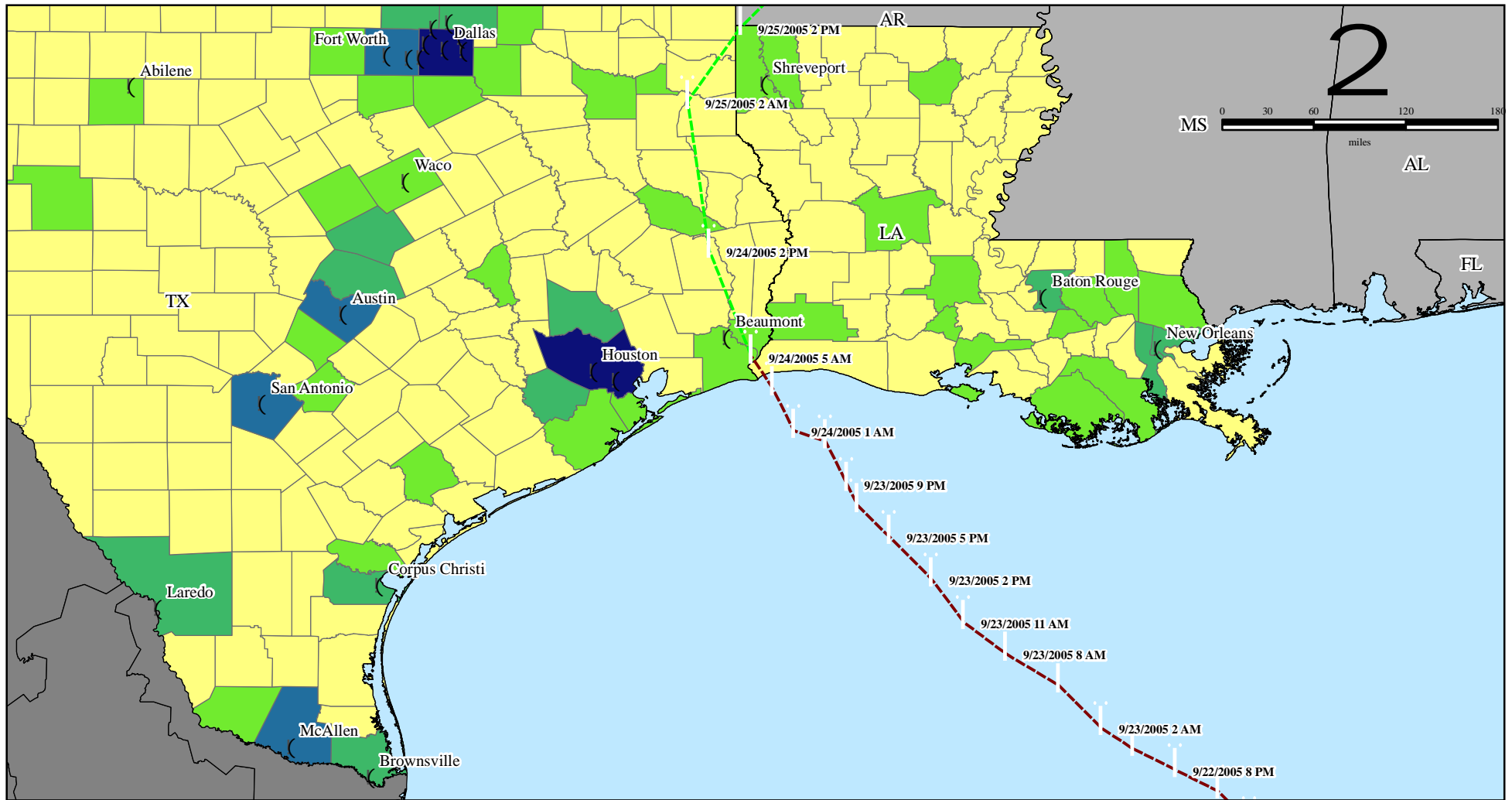



Hurricane Rita: County Density for Children Under the Age of 5 and Projected Path as of 09/24/05 05:00:00 EDT



Legend

(C)	Major Cities (Over 150,000)	0 - 5000
---	Actual Track	5001 - 20000
---	Projected Track	20001 - 50000
		50001 - 120000
		120001 - 300000

 **FEMA**
 ITS Mapping & Analysis Center
 Washington, DC
 09/24/05 -- 06:30:00 EDT