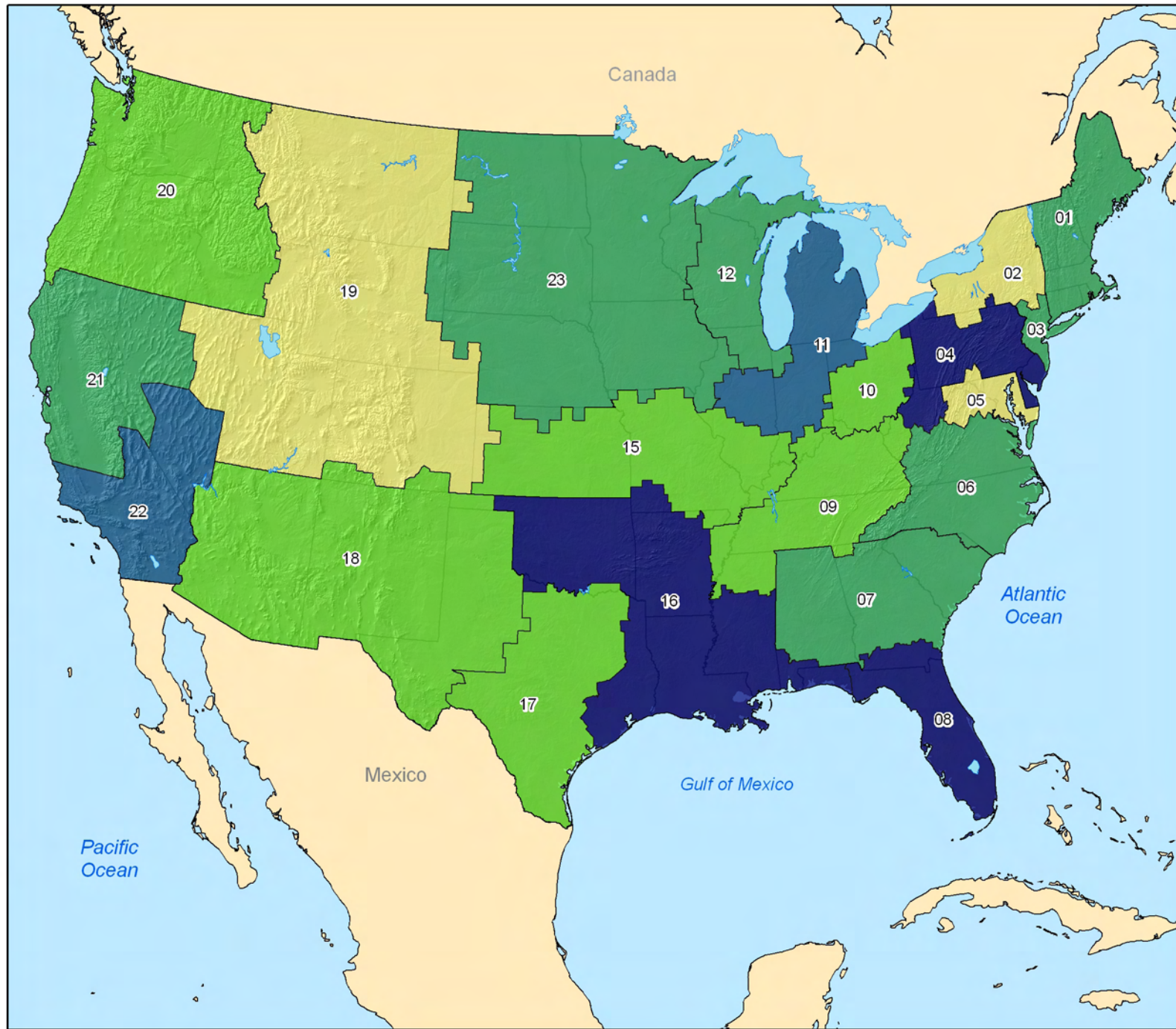


Total Veteran Population by VISN FY- 2005

Map Created By: Eric Litt
 Map Information Provided By: VA Office of The Actuary (008A2)
 Map Creation Date: March 16, 2007
 UF IRB #38-2007
 ArcMap 9.2

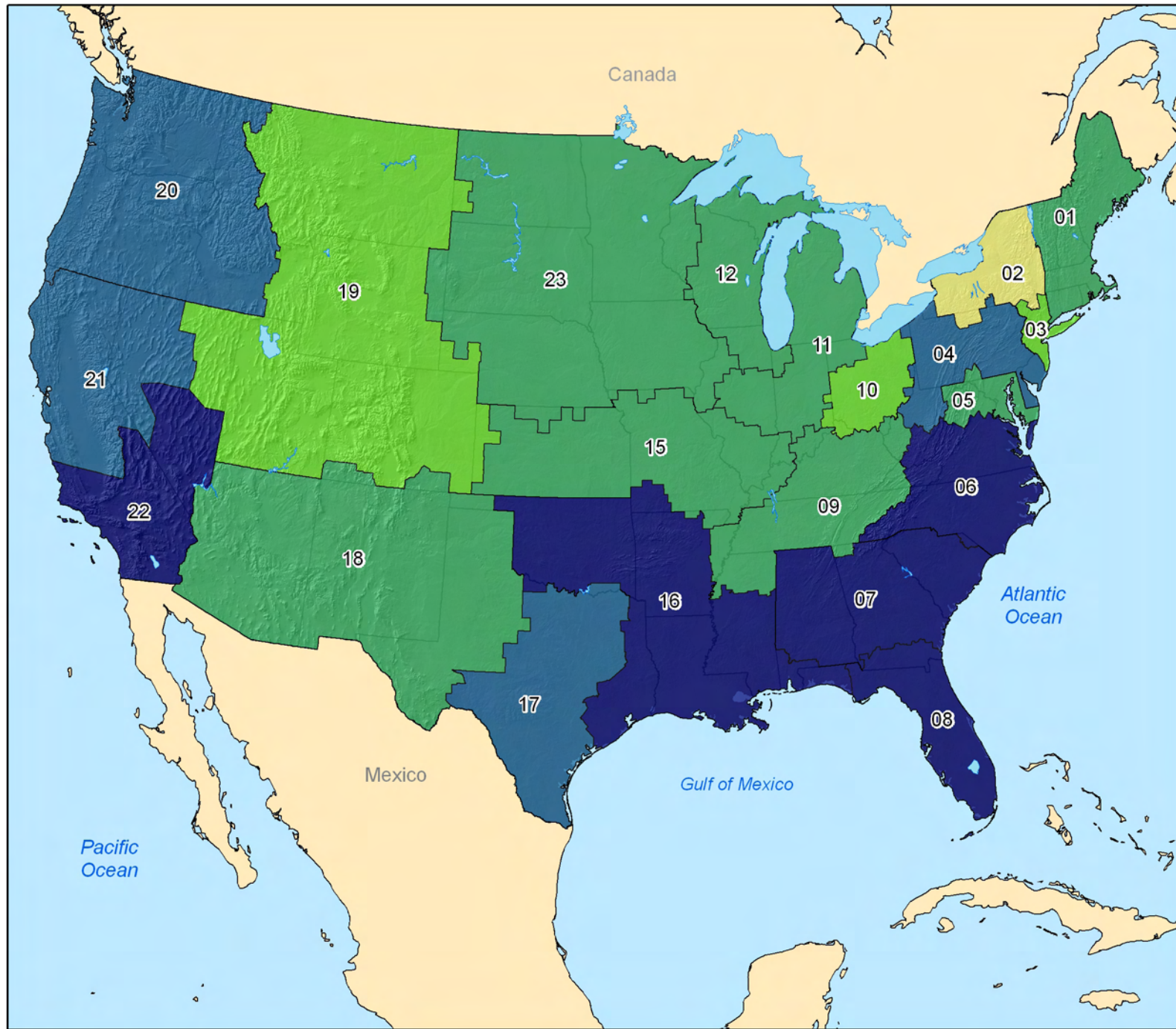
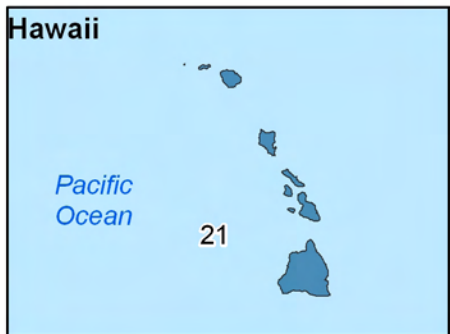


Number of Veterans

- 300,000 or Less
- 300,001 - 400,000
- 400,001 - 500,000
- 500,001 - 600,000
- More than 600,000

Veteran Population Aged 65+ by VISN, FY- 2005

Map Created By: Eric Litt
 Map Information Provided By: VA Office of The Actuary (008A2)
 Map Creation Date: March 16, 2007
 UF IRB #38-2007
 ArcMap 9.2

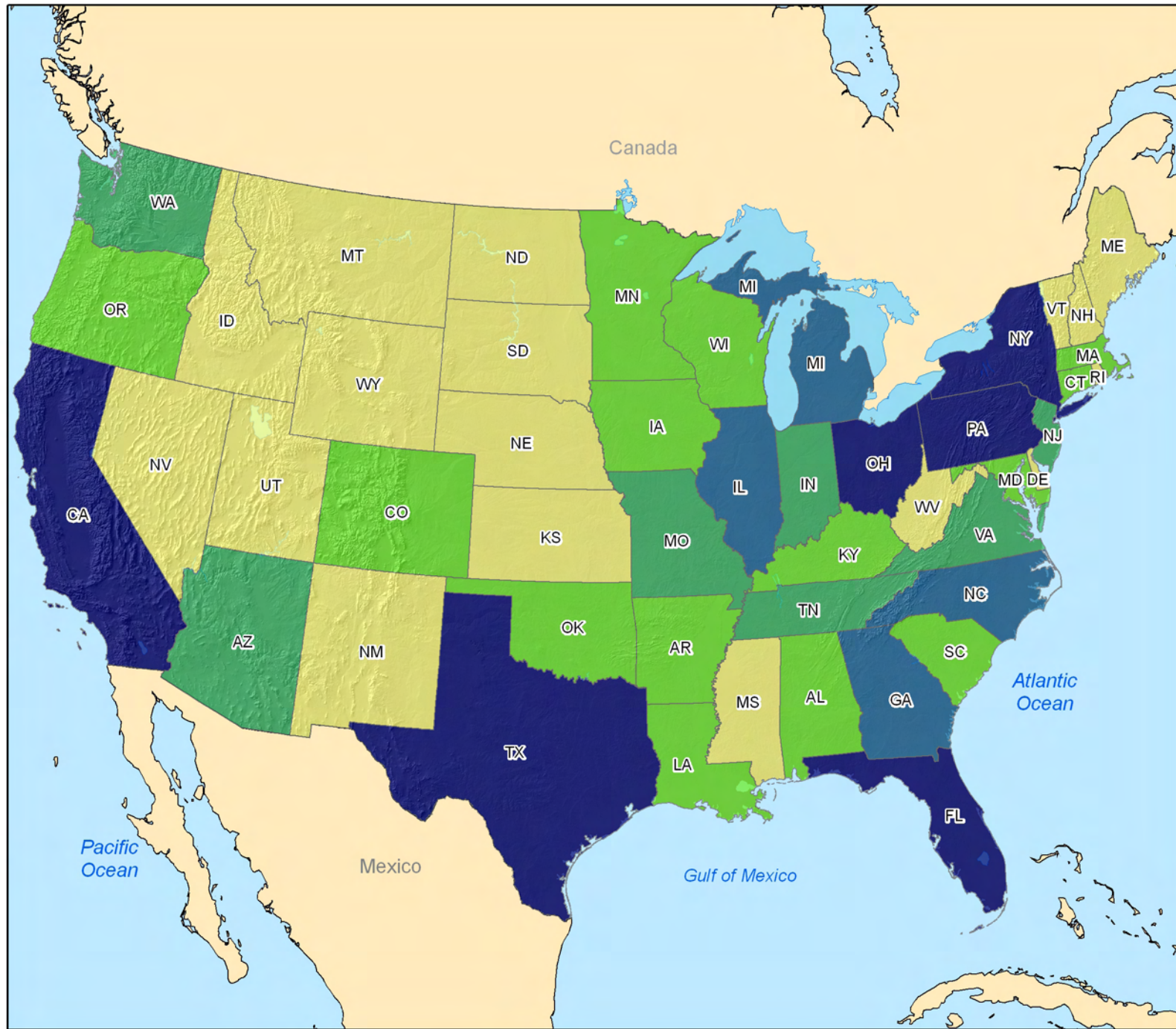
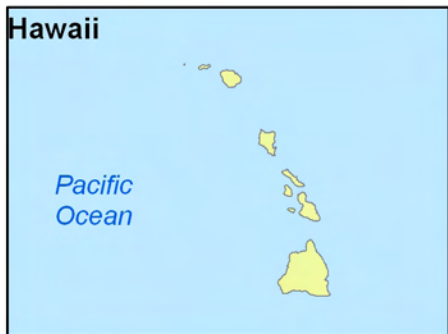


Number of Veterans

- Less than 40,000
- 40,001 - 60,000
- 60,001 - 80,000
- 80,001 - 100,000
- More than 100,000

Female Veteran Population by VISN, FY- 2005

Map Created By: Eric Litt
 Map Information Provided By: VA Office of The Actuary (008A2)
 Map Creation Date: March 16, 2007
 UF IRB #38-2007
 ArcMap 9.2

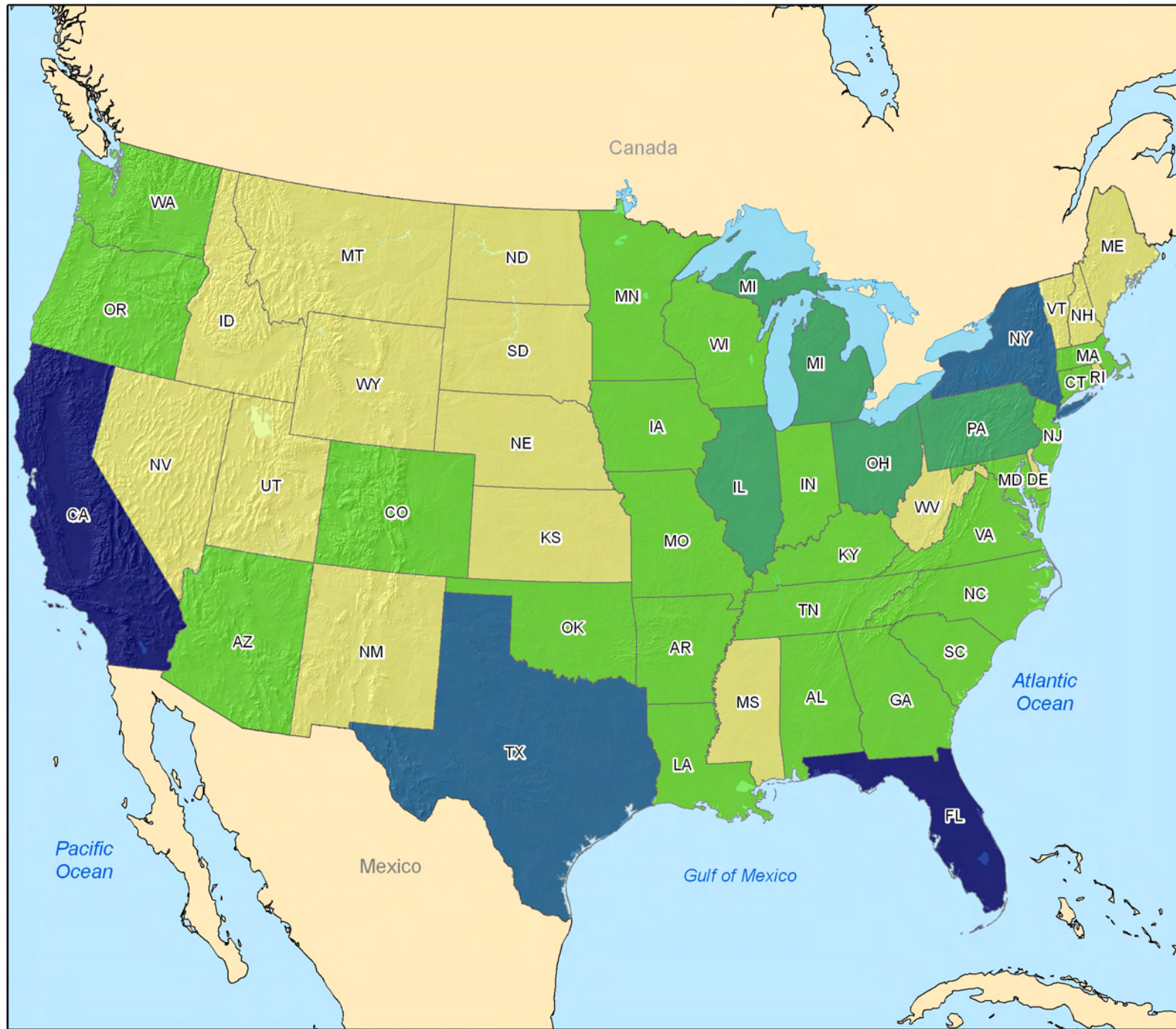
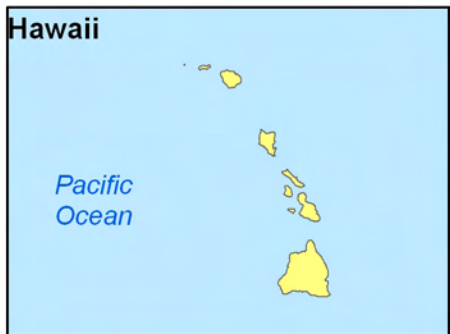


Number of Veterans

- 250,000 or Less
- 250,001 - 500,000
- 500,001 - 750,000
- 750,001 - 1,000,000
- More than 1,000,000

Total Veteran Population by State, FY- 2005

Map Created By: Eric Litt
 Map Information Provided By: VA Office of The Actuary (008A2)
 Map Creation Date: March 16, 2007
 UF IRB #38-2007
 ArcMap 9.2

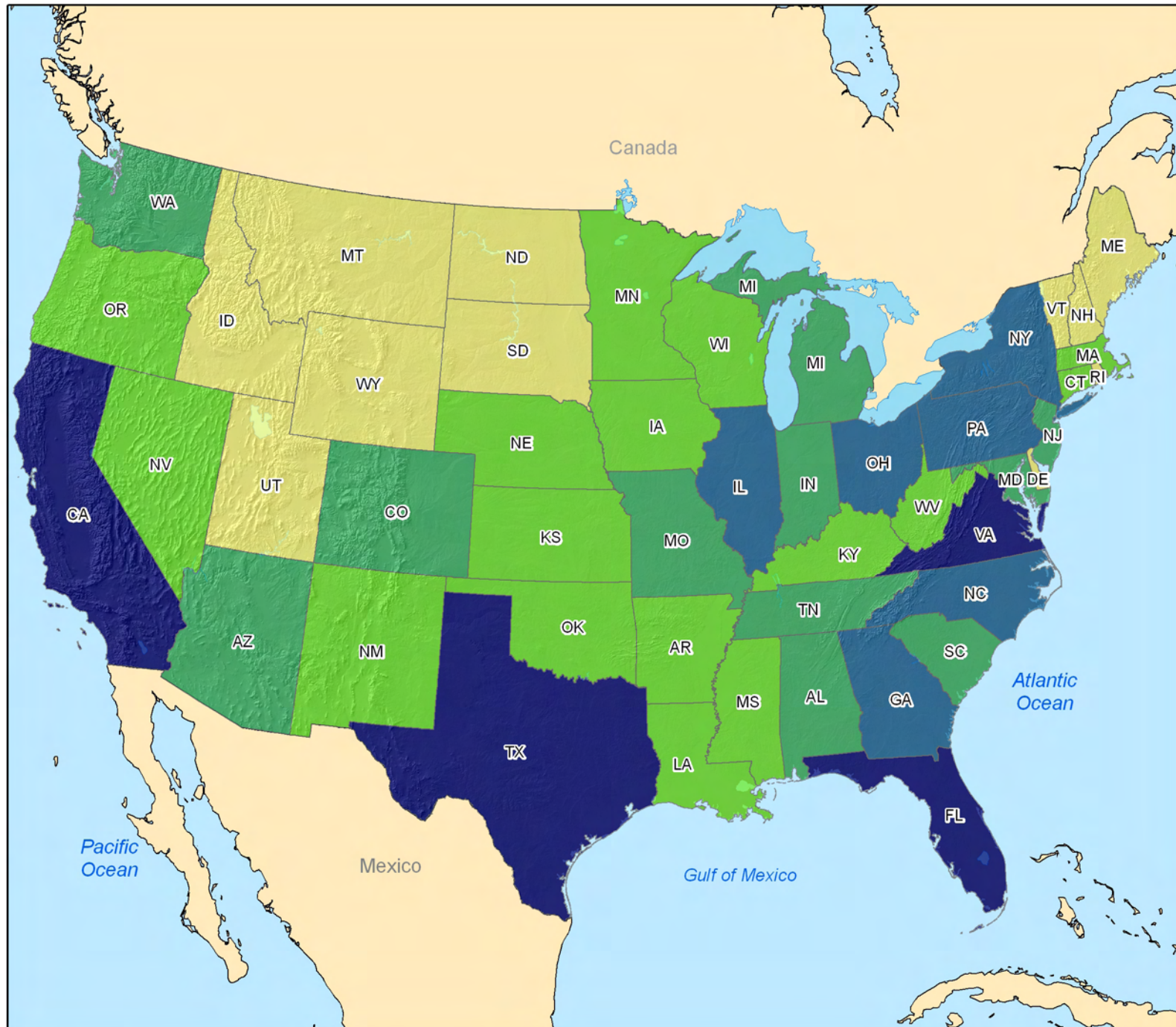


Number of Veterans

- 100,000 or Less
- 100,001 - 300,000
- 300,001 - 500,000
- 500,001 - 700,000
- More than 700,000

Veteran Population Aged 65 + by State, FY- 2005

Map Created By: Eric Litt
 Map Information Provided By: VA Office of The Actuary (008A2)
 Map Creation Date: March 16, 2007
 UF IRB #38-2007
 ArcMap 9.2

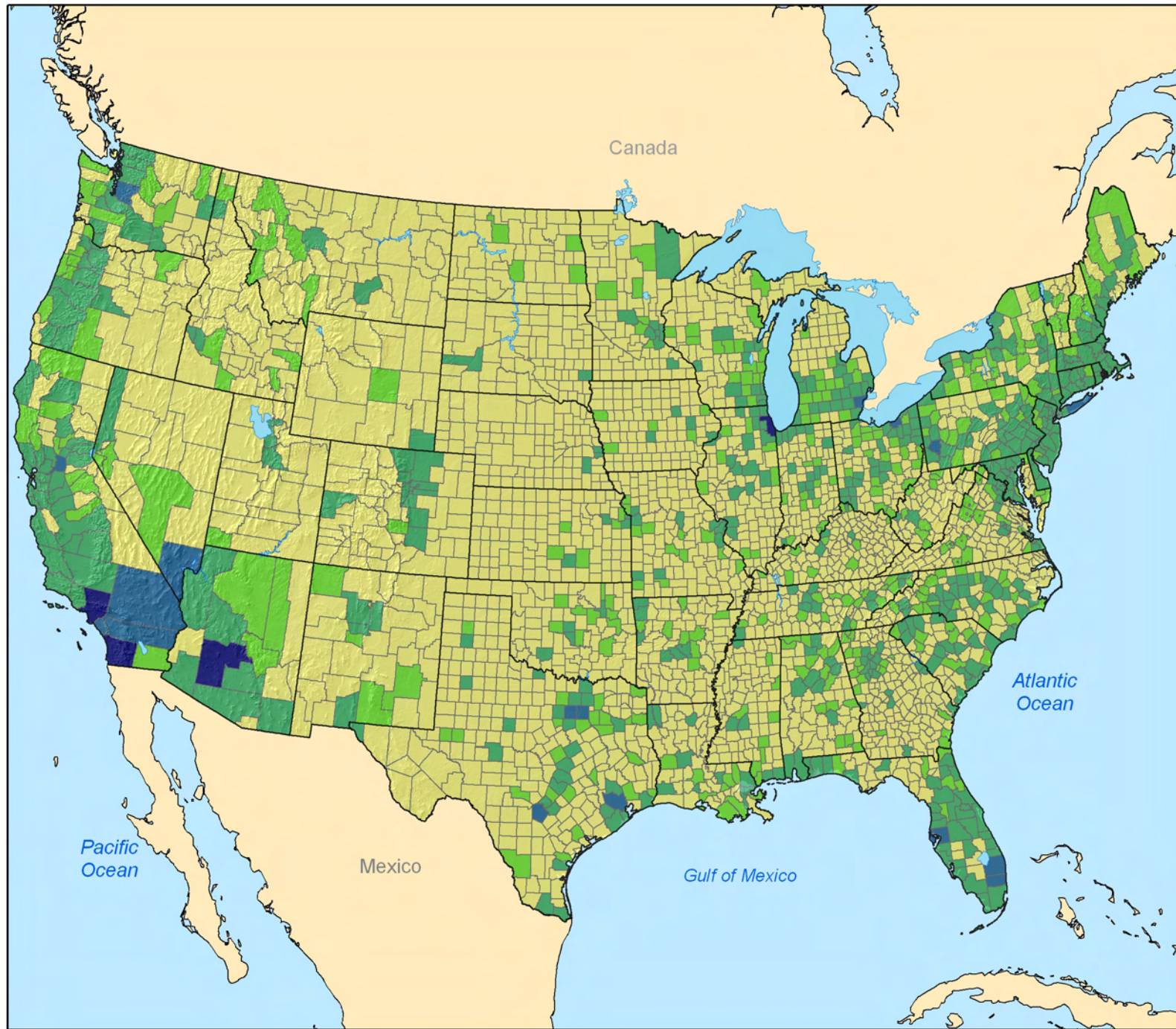
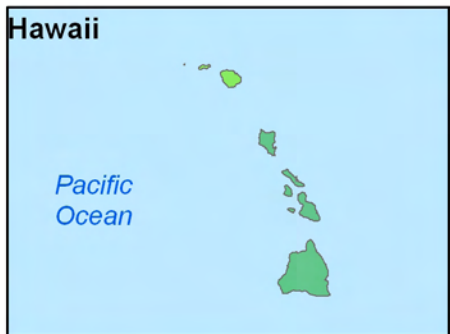


Number of Veterans

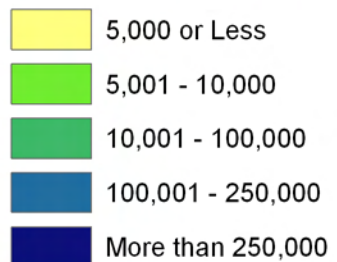
- 10,000 or Less
- 10,001 - 30,000
- 30,001 - 50,000
- 50,001 - 70,000
- More than 70,000

Female Veteran Population by State, FY- 2005

Map Created By: Eric Litt
 Map Information Provided By: VA Office of The Actuary (008A2)
 Map Creation Date: March 16, 2007
 UF IRB #38-2007
 ArcMap 9.2

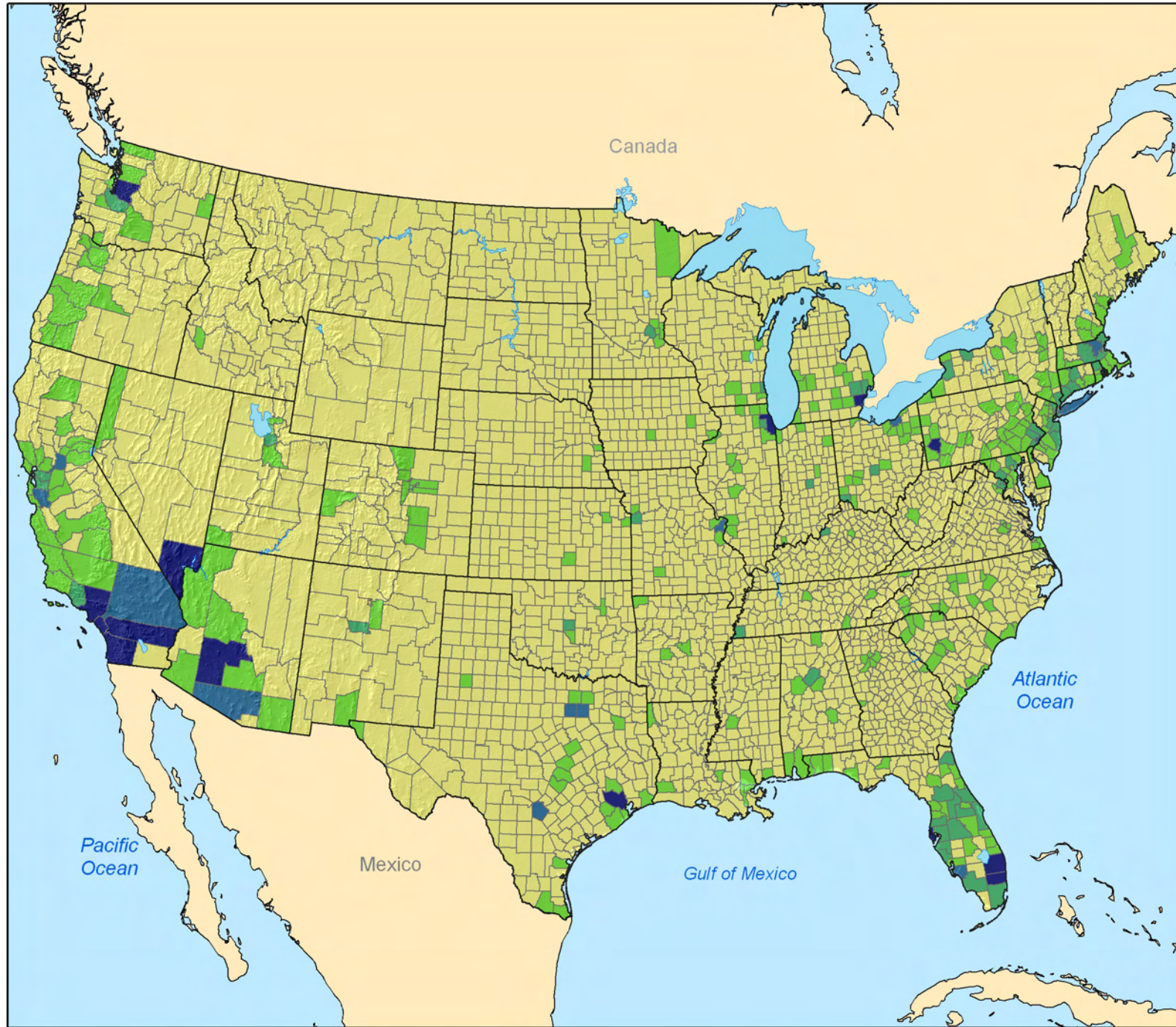
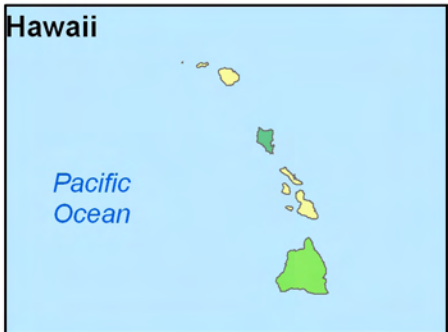


Number of Veterans

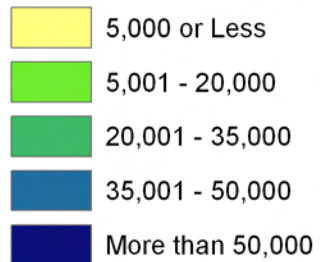


Total Veteran Population by County, FY- 2005

Map Created By: Eric Litt
 Map Information Provided By: VA Office of The Actuary (008A2)
 Map Creation Date: March 16, 2007
 UF IRB #38-2007
 ArcMap 9.2

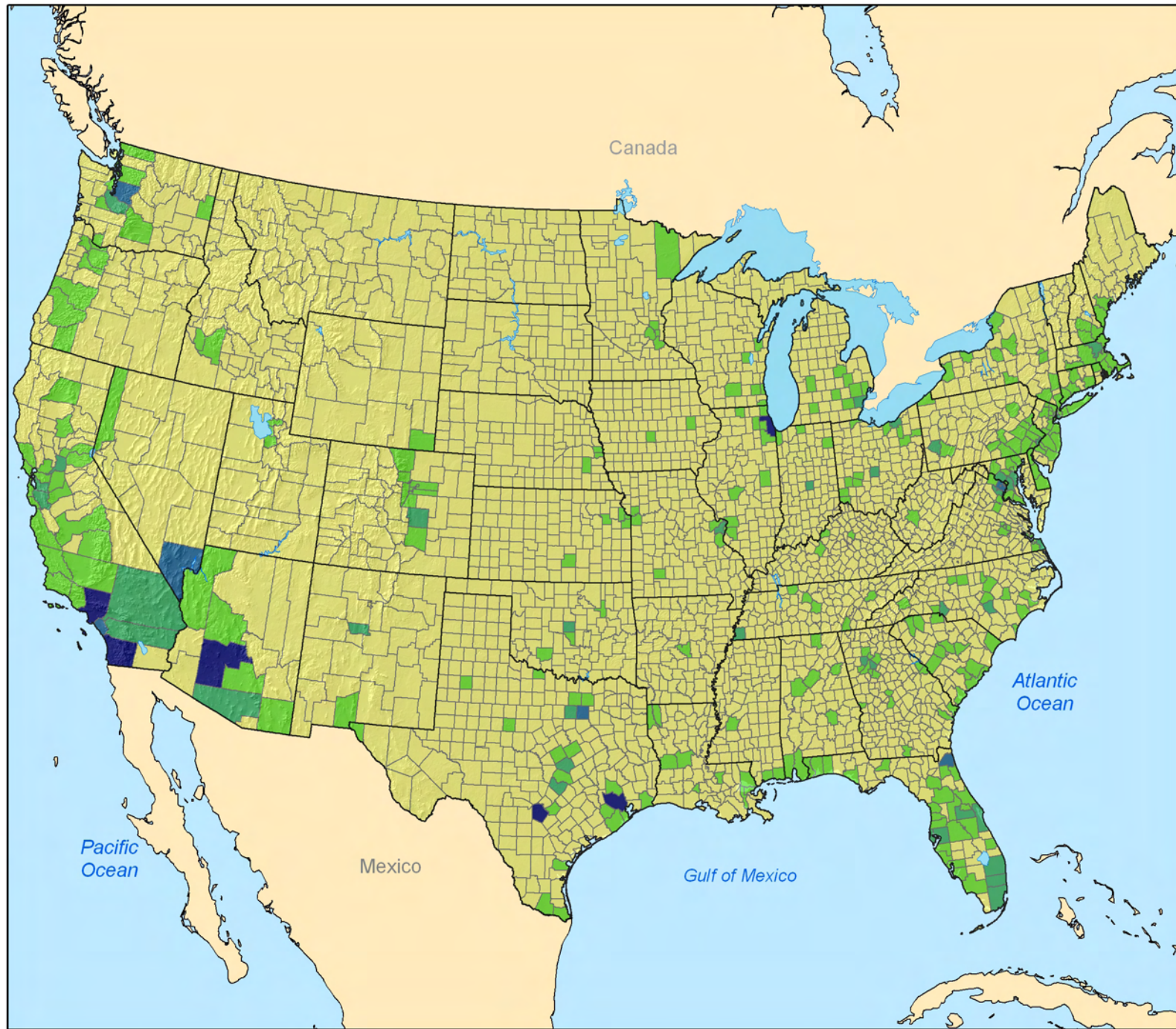
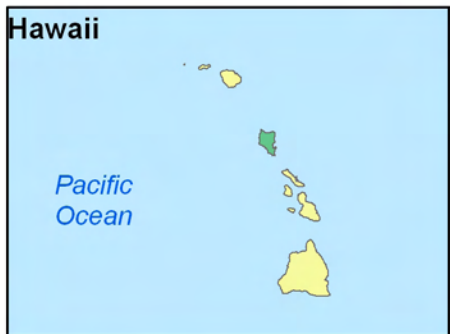


Number of Veterans

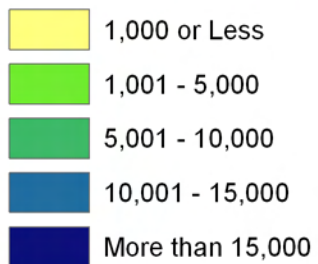


Veteran Population Aged 65+ by County, FY- 2005

Map Created By: Eric Litt
 Map Information Provided By: VA Office of The Actuary (008A2)
 Map Creation Date: March 16, 2007
 UF IRB #38-2007
 ArcMap 9.2

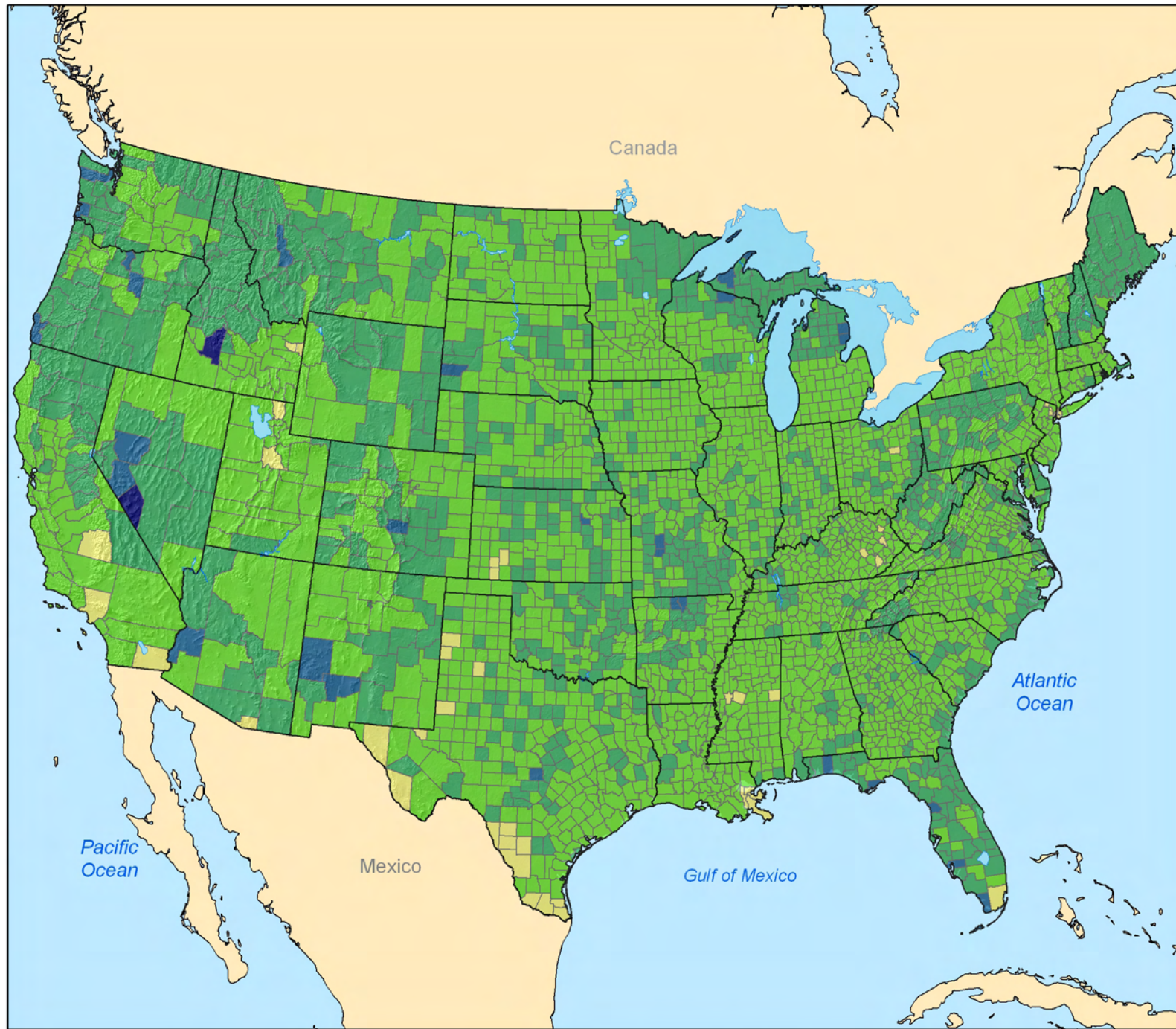
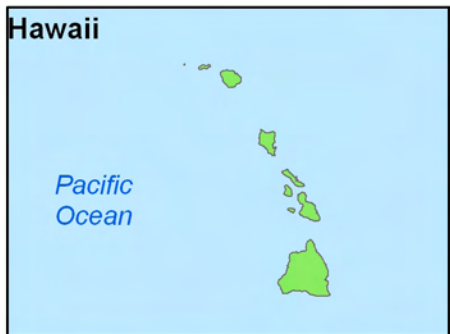


Number of Veterans





Female Veteran Population by County, FY- 2005

Map Created By: Eric Litt
 Map Information Provided By: VA Office of The Actuary (008A2)
 Map Creation Date: March 16, 2007
 UF IRB #38-2007
 ArcMap 9.2



Percent

 5% or Less

 6% - 10%

 11% - 15%

 16% - 20%

 More than 20%

**Veterans as a Percent of the Civilian Population
by County, FY- 2005**

Map Created By: Eric Litt
 Map Information Provided By: VA Office of The Actuary (008A2)
 US Census Office
 Map Creation Date: March 16, 2007
 UF IRB #38-2007
 ArcMap 9.2