

260
c.2.

Census
Apr
1900
#1210
V. 6
1.12

BUREAU OF THE CENSUS
LIBRARY

CENSUS REPORTS

VOLUME VI

TWELFTH CENSUS OF THE UNITED STATES,
TAKEN IN THE YEAR 1900


WILLIAM R. MERRIAM, DIRECTOR

AGRICULTURE

PART II

CROPS AND IRRIGATION

PREPARED UNDER THE SUPERVISION OF LE GRAND POWERS,
CHIEF STATISTICIAN FOR AGRICULTURE



WASHINGTON.
UNITED STATES CENSUS OFFICE
1902

Bureau of the Census

Library

1902

CONTENTS—PART II.

	Page.
Maps and diagrams (list)	4
Letter of transmittal of chief statistician for agriculture to the Director of the Census	5
STATISTICS OF AGRICULTURE.	
SECTION I.—CEREALS (comprising corn, wheat, oats, barley, rye, buckwheat, rice, and Kafir corn).....	7-195
Table of contents	9
Descriptive text.....	13
General tables.....	62
SECTION II.—HAY AND FORAGE	197-275
Table of contents	199
Descriptive text.....	201
General tables	213
SECTION III.—VEGETABLES	277-399
Table of contents	279
Descriptive text.....	281
General tables	324
SECTION IV.—COTTON, HEMP, AND FLAXSEED	401-441
Table of contents	403
Descriptive text.....	405
General tables	422
SECTION V.—SUGAR, SIRUP, AND MOLASSES	443-494
Table of contents.....	445
Descriptive text.....	447
General tables	467
SECTION VI.—MISCELLANEOUS CROPS (comprising tobacco, beans, pease, peanuts, castor beans, hops, broom corn, willows, peppermint, miscellaneous seeds, and other miscellaneous crops).....	495-594
Table of contents.....	497
Descriptive text.....	499
General tables	526
SECTION VII.—FRUITS, NUTS, AND FOREST PRODUCTS	595-768
Table of contents.....	597
Descriptive text.....	599
General tables	617
SECTION VIII.—FLOWERS, PLANTS, AND NURSERY PRODUCTS	769-795
Table of contents.....	771
Descriptive text.....	773
General tables	780
SECTION IX.—IRRIGATION	797-880
Table of contents.....	799
Descriptive text, including special tables.....	801

MAPS, DIAGRAMS, AND ILLUSTRATIONS.

CEREALS:

Centers of crops	Map.	Plate 1.
Barley: Production of barley, by states and territories: 1900.....	Diagram.	Plate 2.
Yield of barley per square mile.....	Map.	Plate 11.
Average number of bushels of barley per acre, by states and territories: 1900.....	Diagram.	Plate 14.
Buckwheat: Production of buckwheat, by states and territories: 1900.....	Diagram.	Plate 2.
Average number of bushels of buckwheat per acre, by states and territories: 1900.....	Diagram.	Plate 15.
Corn: Production of corn, by states and territories: 1900.....	Diagram.	Plate 3.
Yield of corn per square mile: 1900.....	Map.	Plate 4.
Average yield of corn per acre: 1900.....	Map.	Plate 7.
Production of corn: 1850 to 1900.....	Diagram.	Plate 12.
Average number of bushels of corn per acre, by states and territories: 1900.....	Diagram.	Plate 13.
Oats: Production of oats, by states and territories: 1900.....	Diagram.	Plate 2.
Yield of oats per acre: 1900.....	Map.	Plate 8.
Yield of oats per square mile: 1900.....	Map.	Plate 9.
Production of oats: 1850 to 1900.....	Diagram.	Plate 12.
Average number of bushels of oats per acre, by states and territories: 1900.....	Diagram.	Plate 13.
Rye: Production of rye, by states and territories: 1900.....	Diagram.	Plate 2.
Yield of rye per square mile: 1900.....	Map.	Plate 10.
Wheat: Production of wheat, by states and territories: 1900.....	Diagram.	Plate 3.
Yield of wheat per square mile: 1900.....	Map.	Plate 5.
Average yield of wheat per acre: 1850 to 1900.....	Map.	Plate 6.
Production of wheat: 1850 to 1900.....	Diagram.	Plate 12.
Average number of bushels of wheat per acre, by states and territories: 1900.....	Diagram.	Plate 15.

COTTON:

Production of cotton: 1850 to 1900.....	Diagram.	Plate 12.
Yield per acre of cotton: 1900.....	Diagram.	Plate 15.
Production of cotton, by states and territories: 1900.....	Diagram.	Plate 18.
Yield of cotton per square mile: 1900.....	Map.	Plate 16.

TOBACCO:

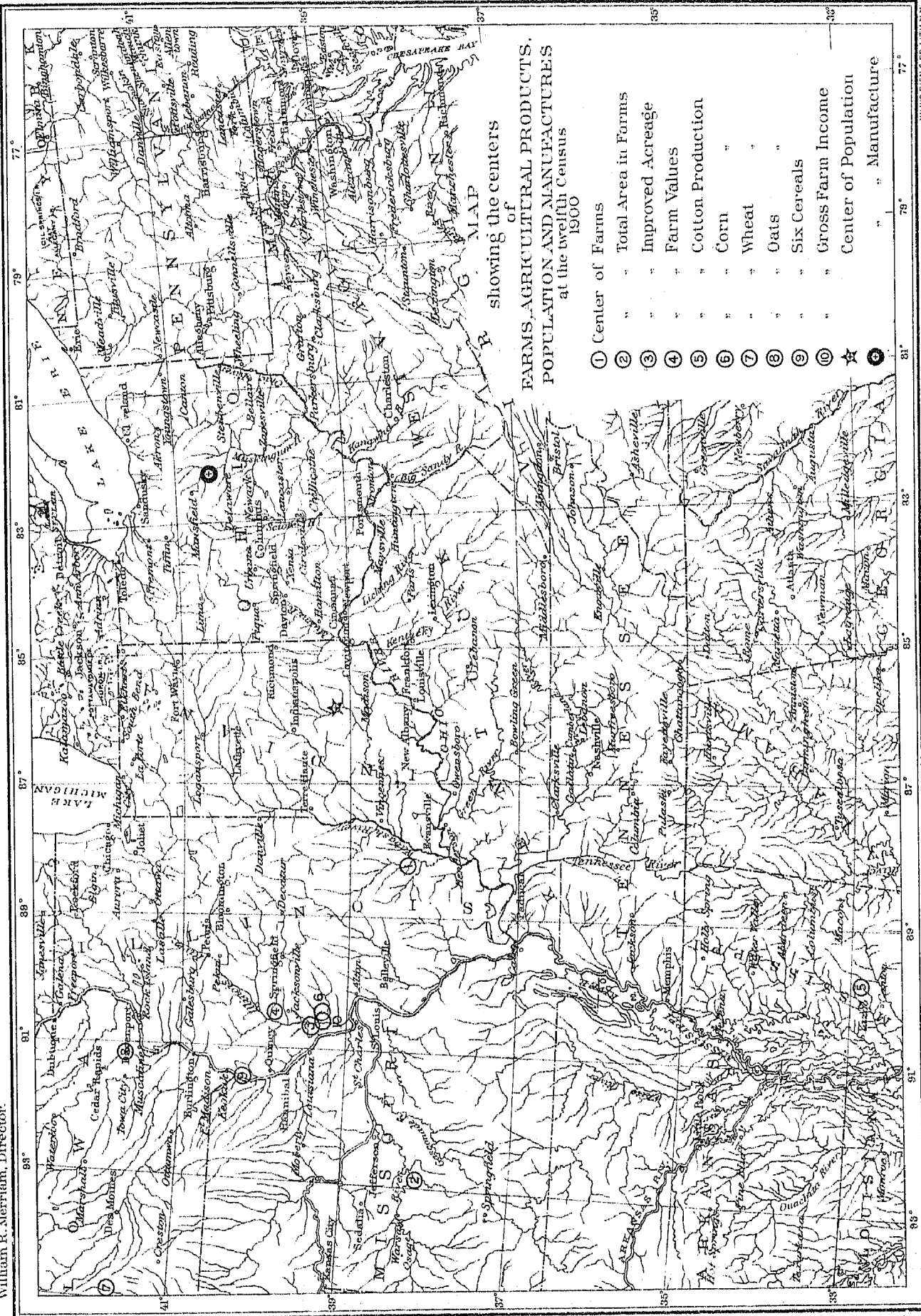
Production of tobacco, by states and territories: 1900.....	Diagram.	Plate 18.
---	----------	-----------

VEGETABLES:

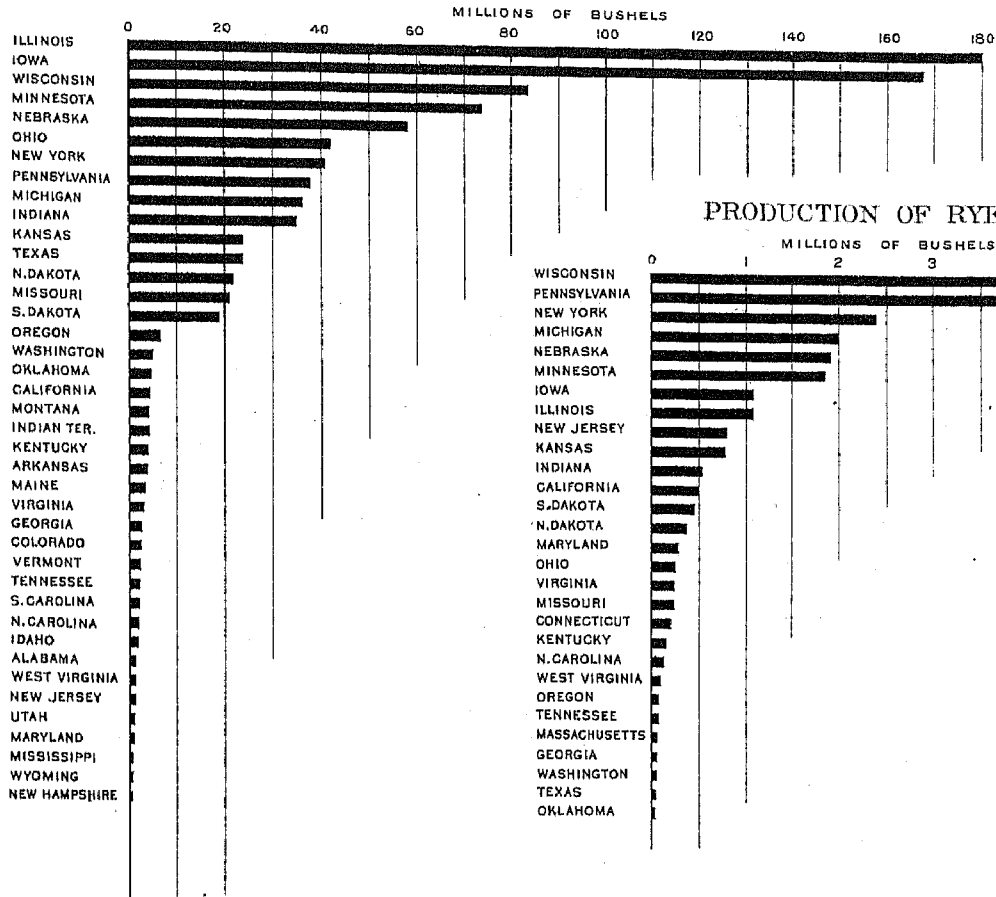
Onions: Production of onions, by states and territories: 1900.....	Diagram.	Plate 18.
Potatoes: Production of potatoes, by states and territories: 1900.....	Diagram.	Plate 18.
Sweet potatoes: Production of sweet potatoes, by states and territories: 1900.....	Diagram.	Plate 18.
Hay: Production of hay per square mile: 1900.....	Map.	Plate 19.

IRRIGATION—ILLUSTRATIONS:

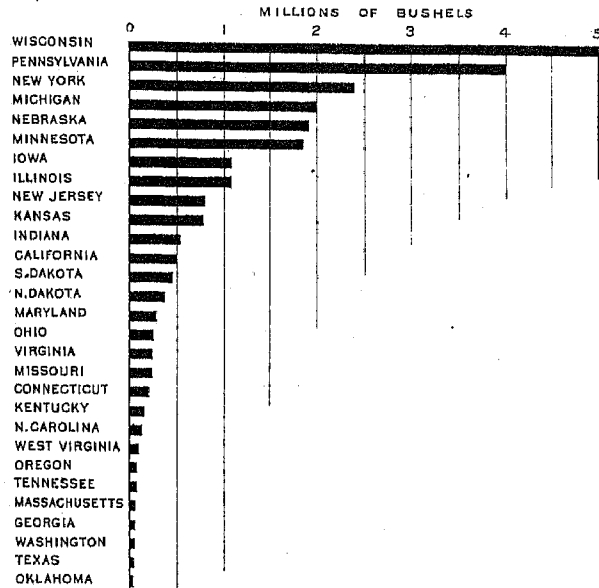
	Page.
Distributing water to furrows	800
Furrow irrigation of orchard	800
Windmill pumping into earth reservoir.....	800
Canvas dam in distributing ditch	800
Saturating the ground by flooding	816
Irrigation by checks in San Joaquin Valley, California	816
Irrigation in basins.....	816
Irrigation on terraced hill	816
Barker Canal, Kern, California	832
Water flowing from lateral, Gonzales Water Company, Monterey County, California	832
Flume crossing Little Rock Creek, South Antelope Valley irrigation system, California.....	832
Irrigating a wheat field in Colorado	832
Spring at Blue Lakes, Idaho	848
Pumping water with turbine wheels at Columbus, Nebraska	848
Water wheel at Elgin, Utah	848
Head of small ditch, Wyoming	848
Lateral from main canal, rice irrigation, Texas.....	864
Wells at Jennings, Louisiana	864



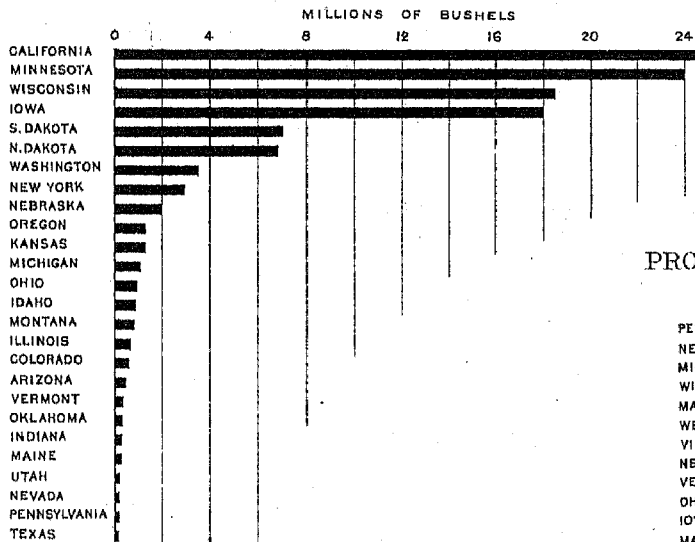
PRODUCTION OF OATS:1900




PRODUCTION OF RYE:1900



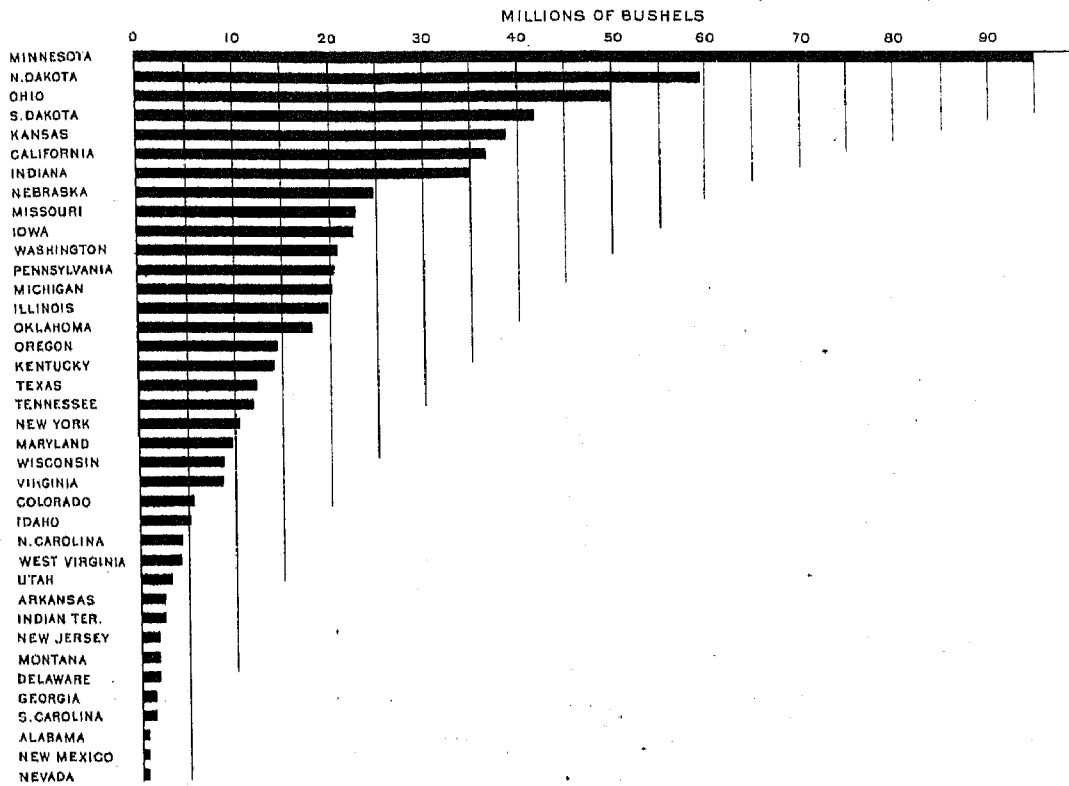
PRODUCTION OF BARLEY:1900



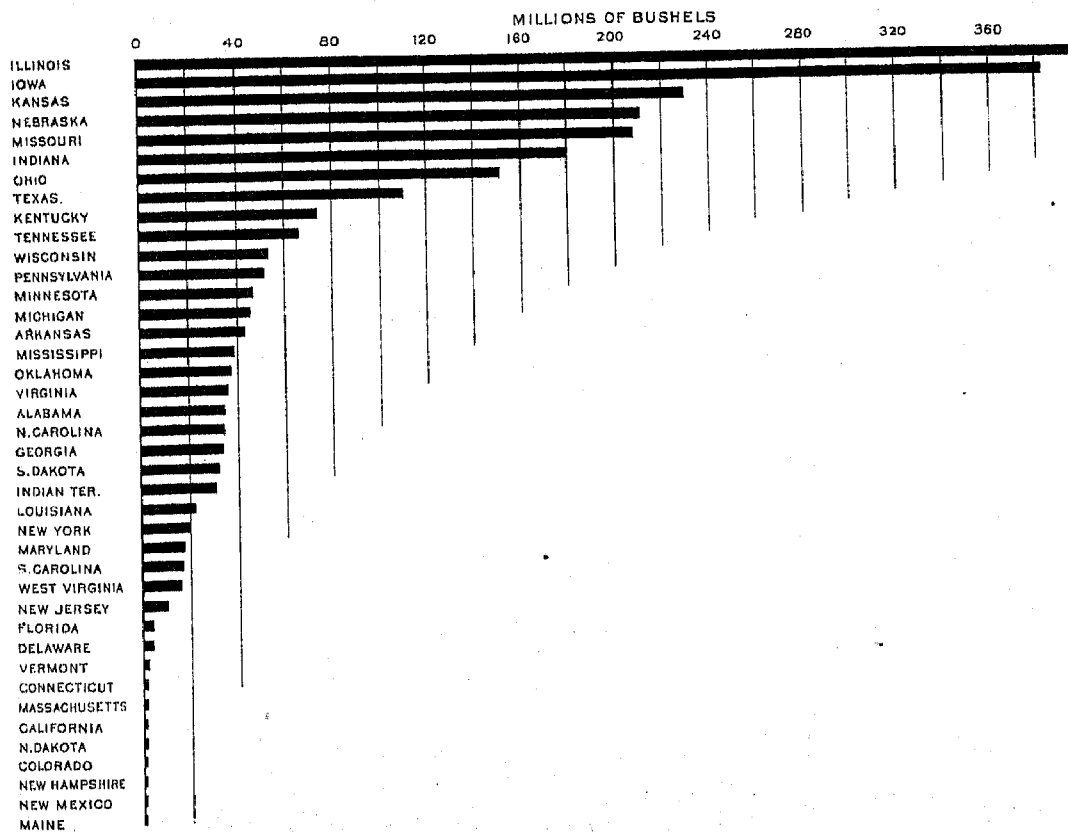
PRODUCTION OF BUCKWHEAT:1900

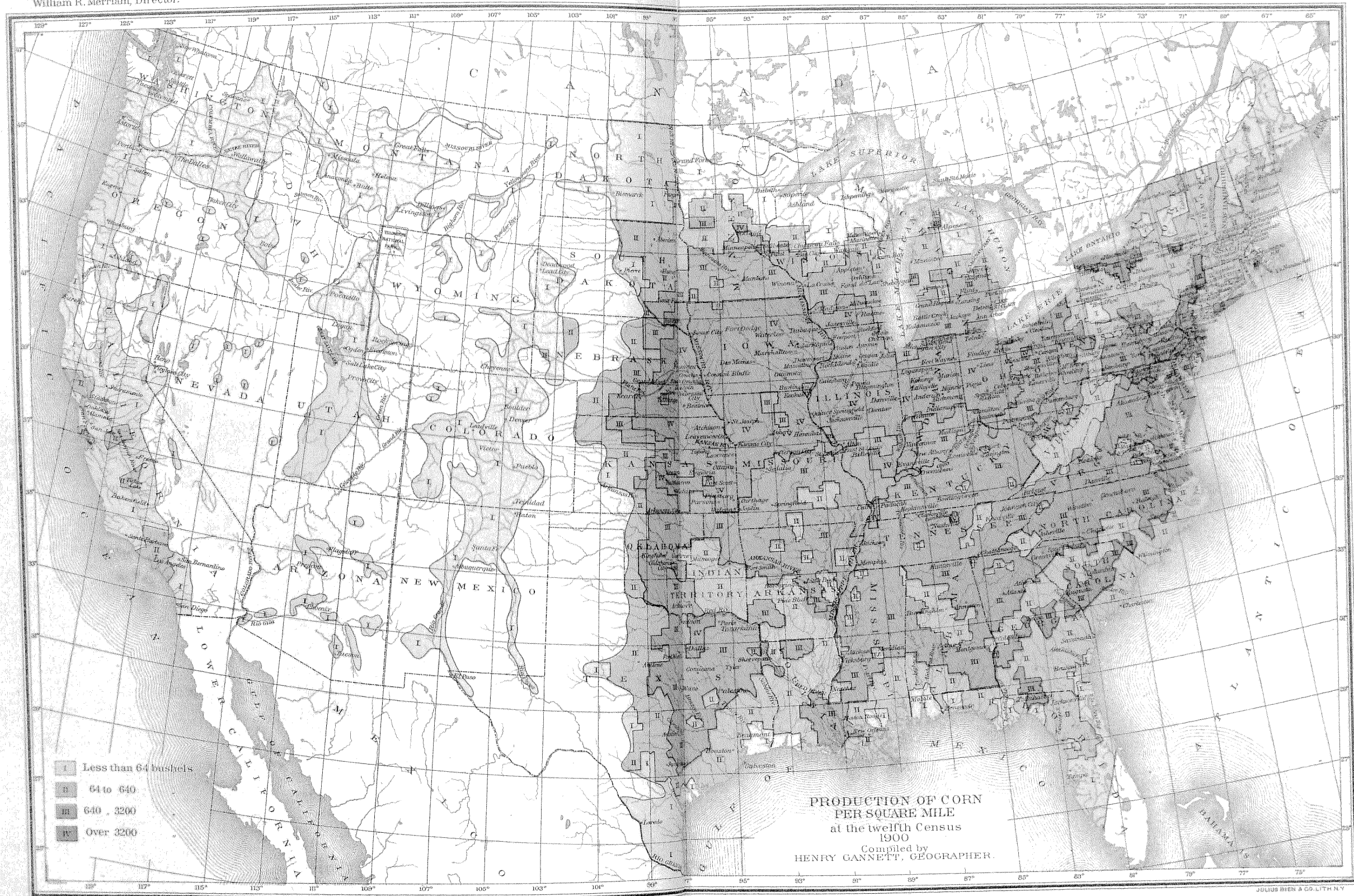


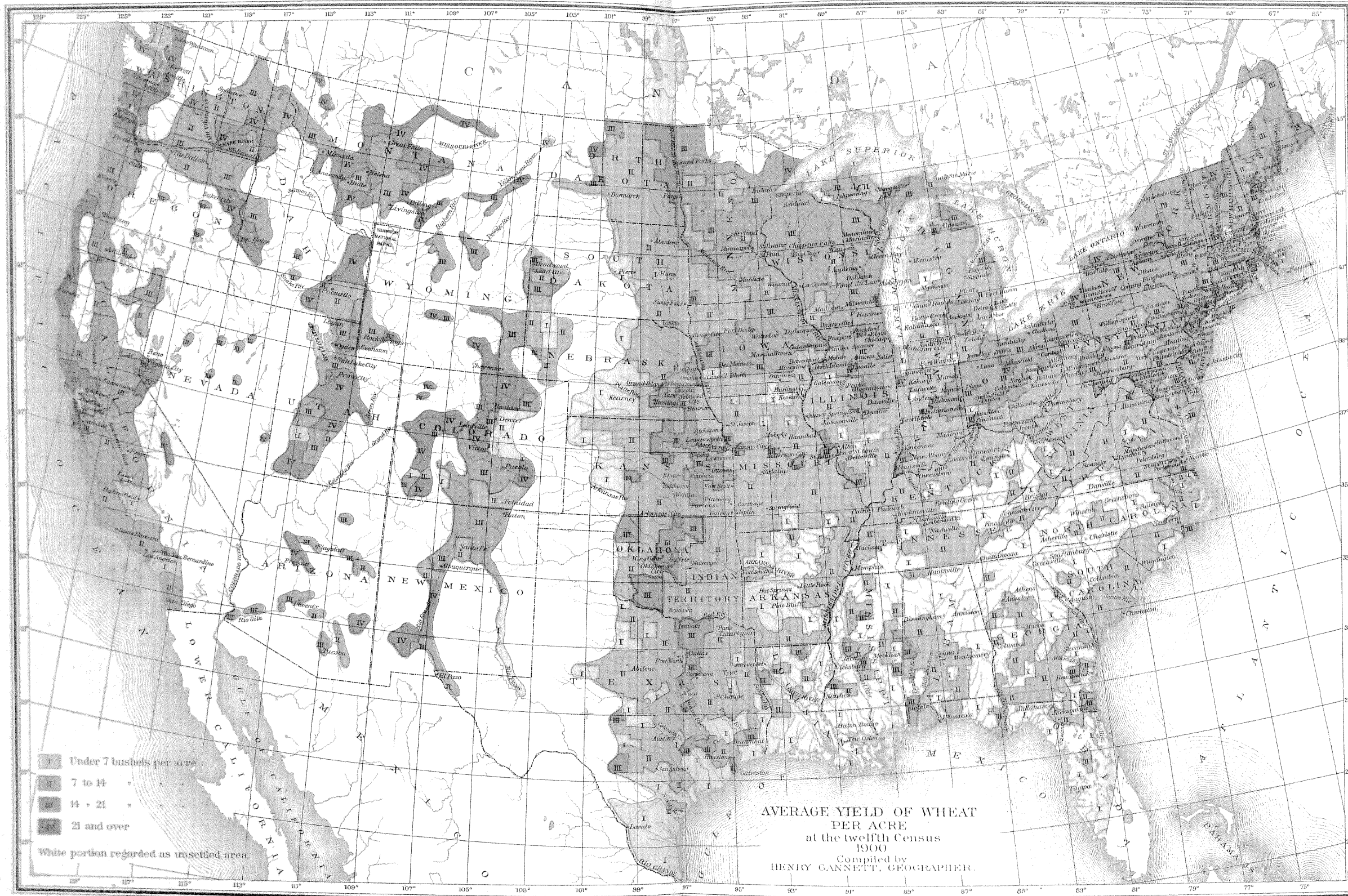
PRODUCTION OF WHEAT: 1900

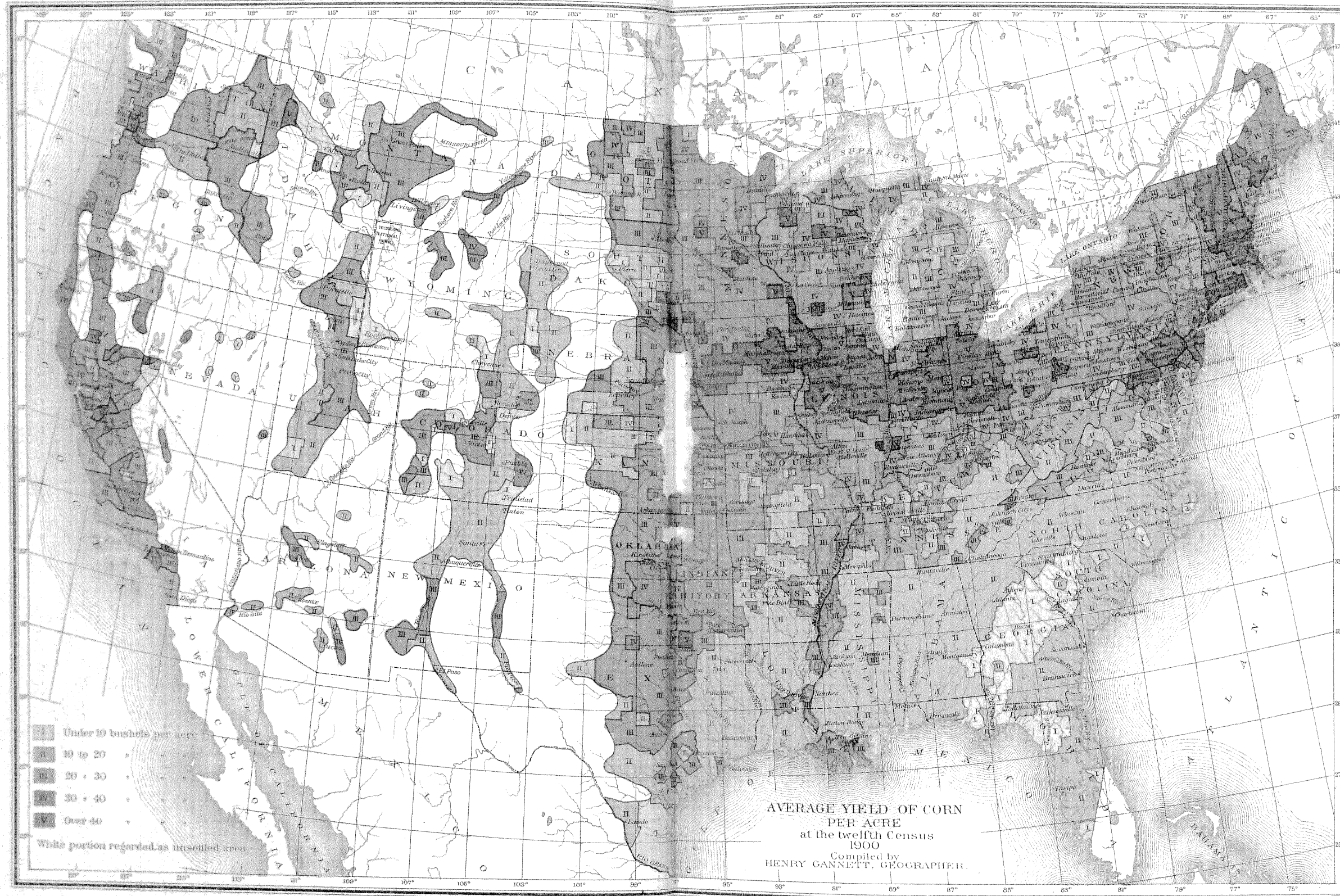


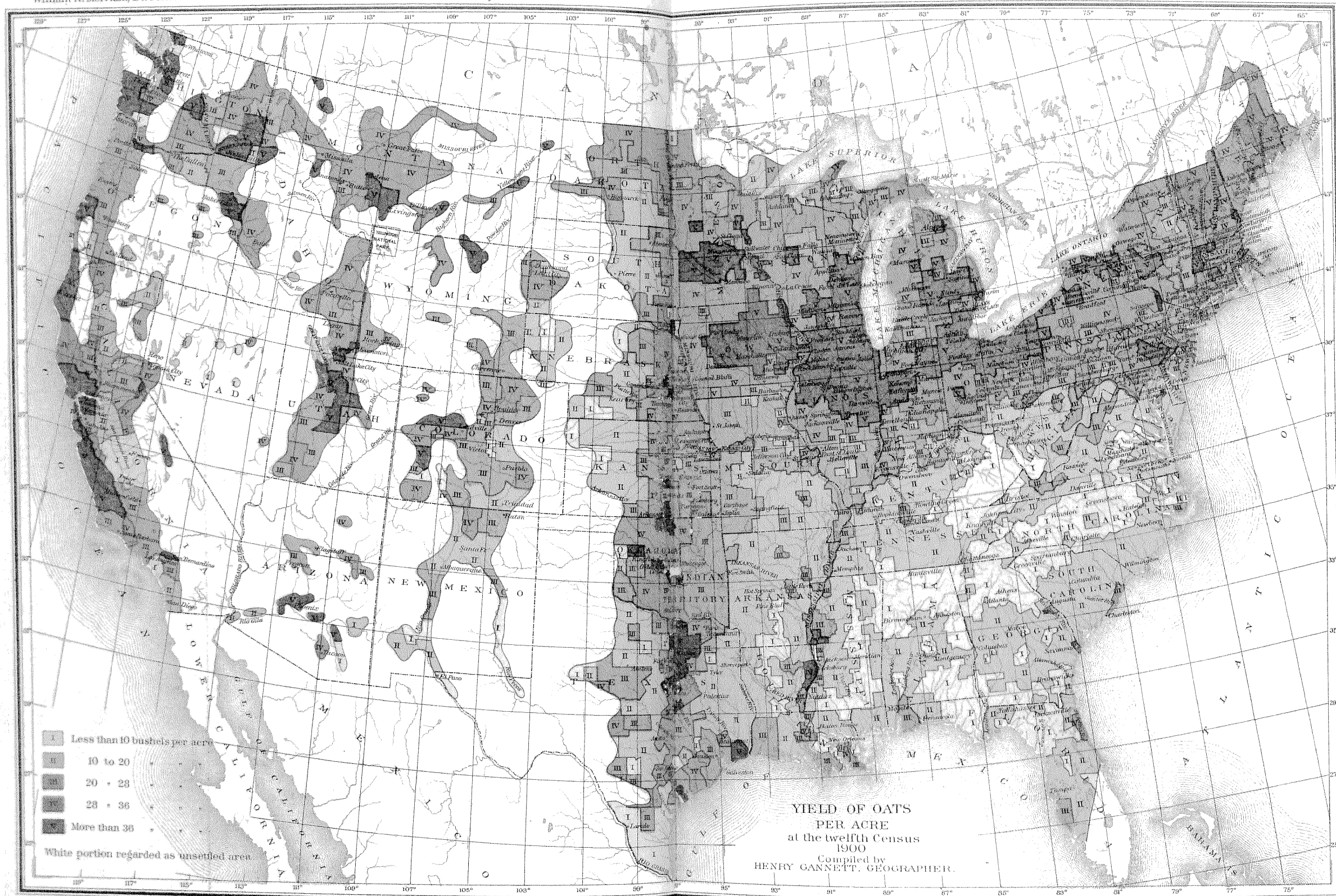
PRODUCTION OF CORN: 1900



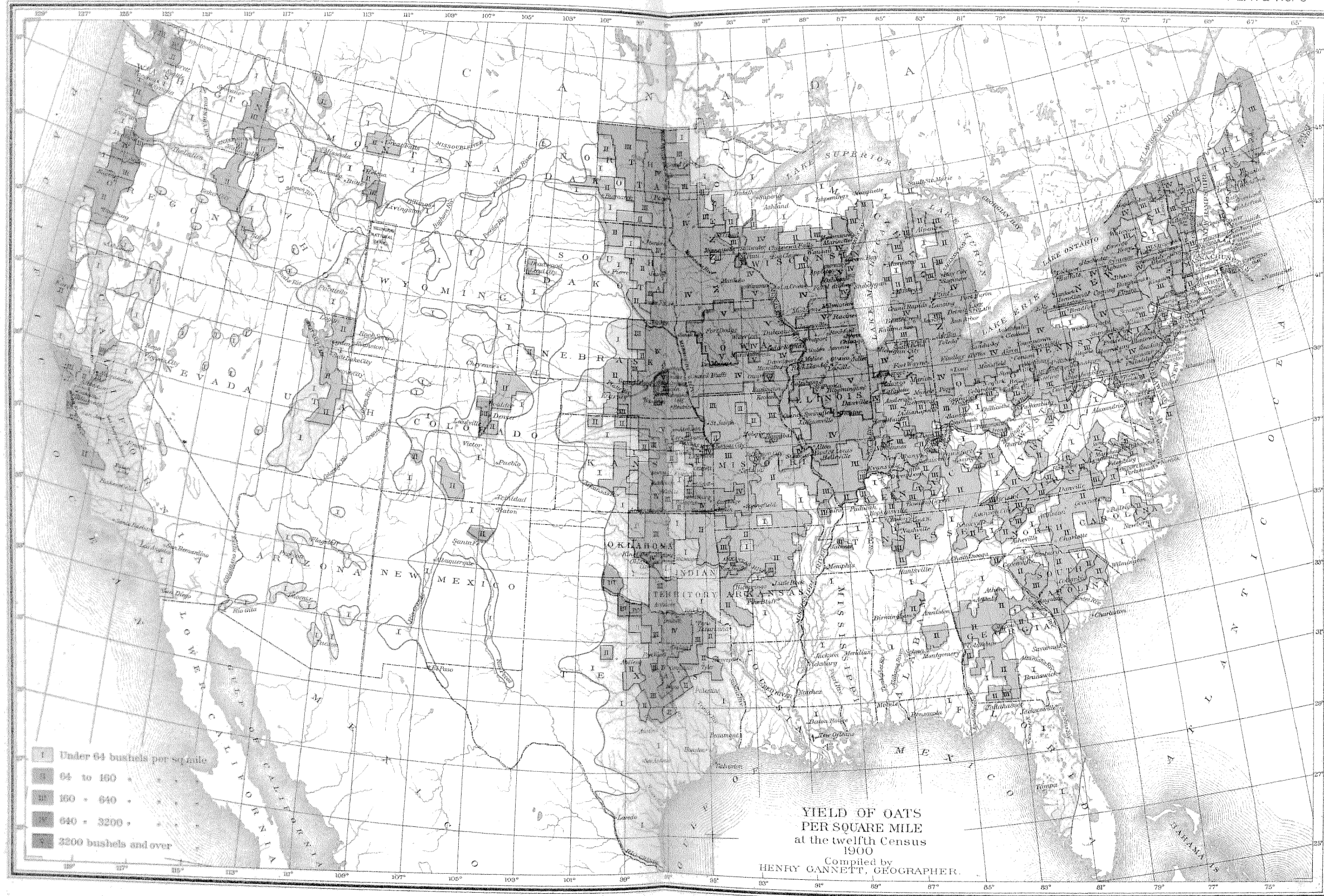




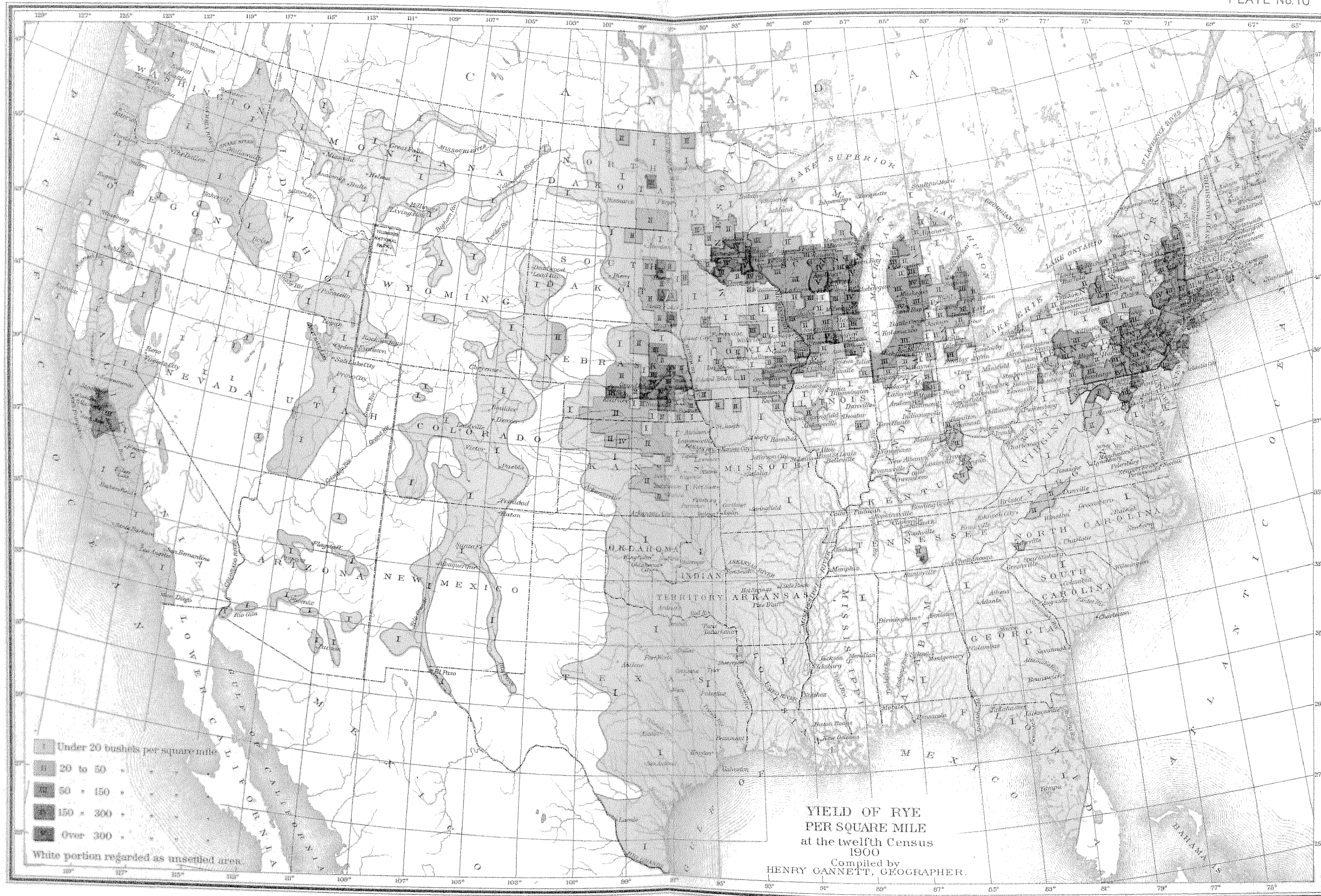




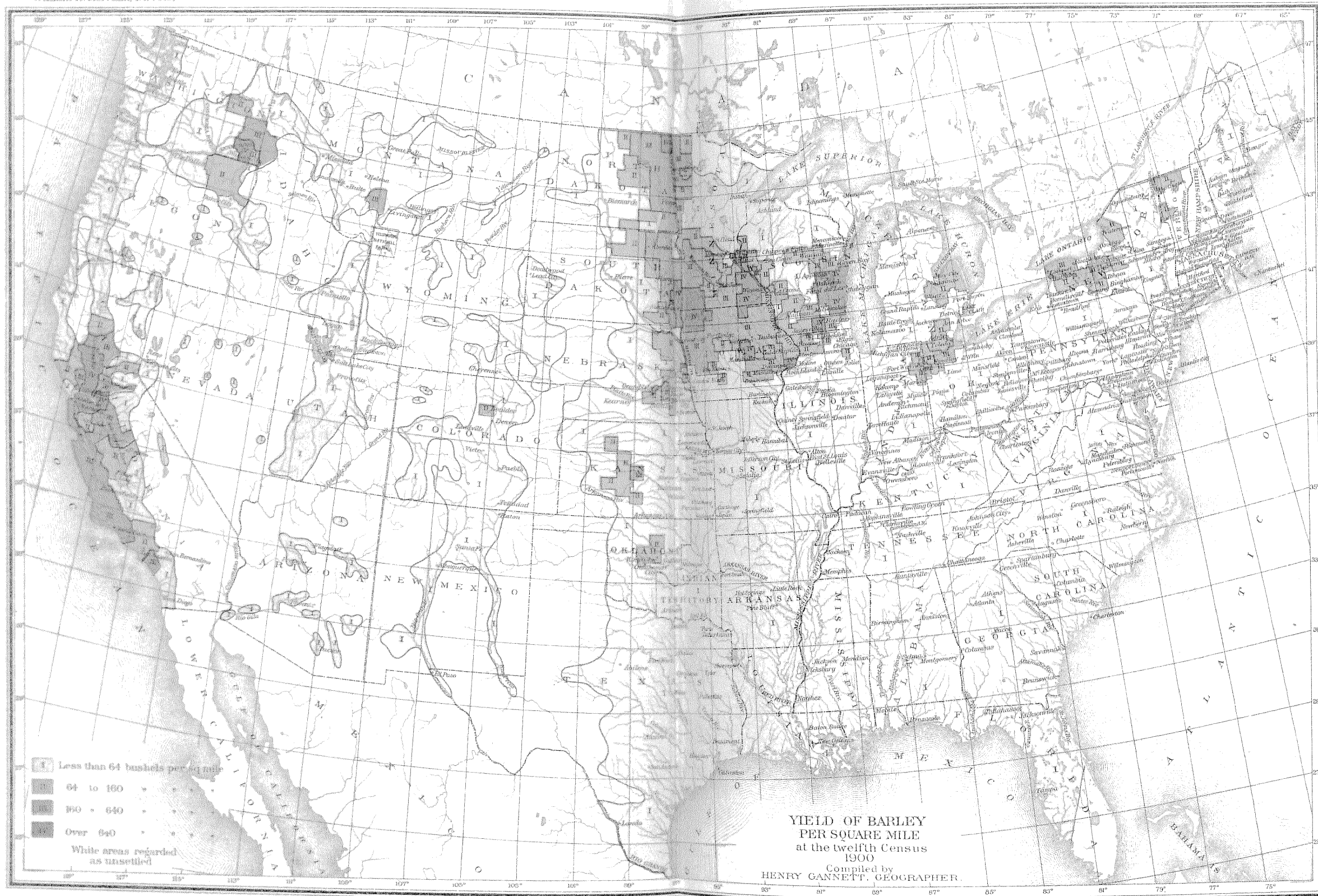
Bureau of the Census
1900



Bureau of the Census
Library




Division of the Census
Bureau of the
Census




Twelfth Census of the United States
Bureau of the Census
Library


PRODUCTION OF CORN: 1850 TO 1900



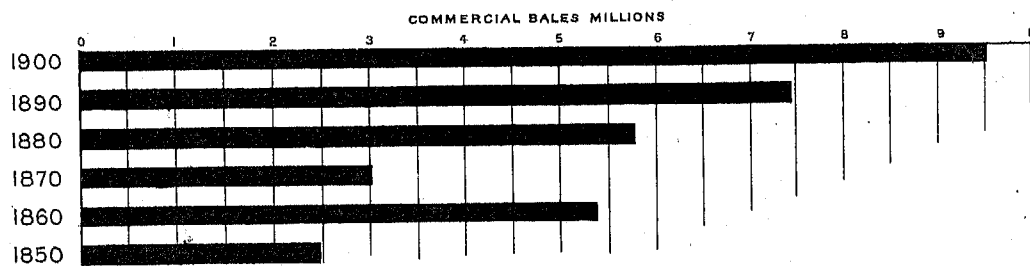
PRODUCTION OF WHEAT: 1850 TO 1900




PRODUCTION OF OATS: 1850 TO 1900



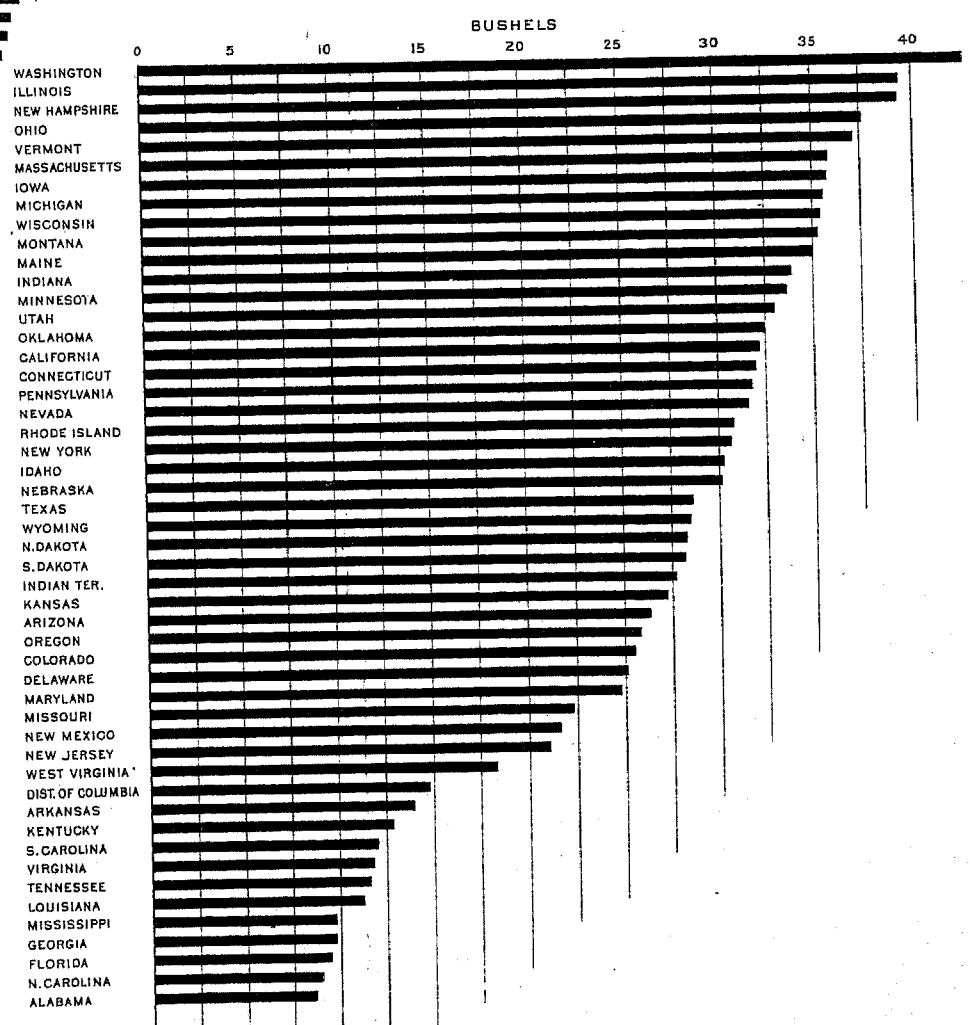
PRODUCTION OF COTTON: 1850 TO 1900



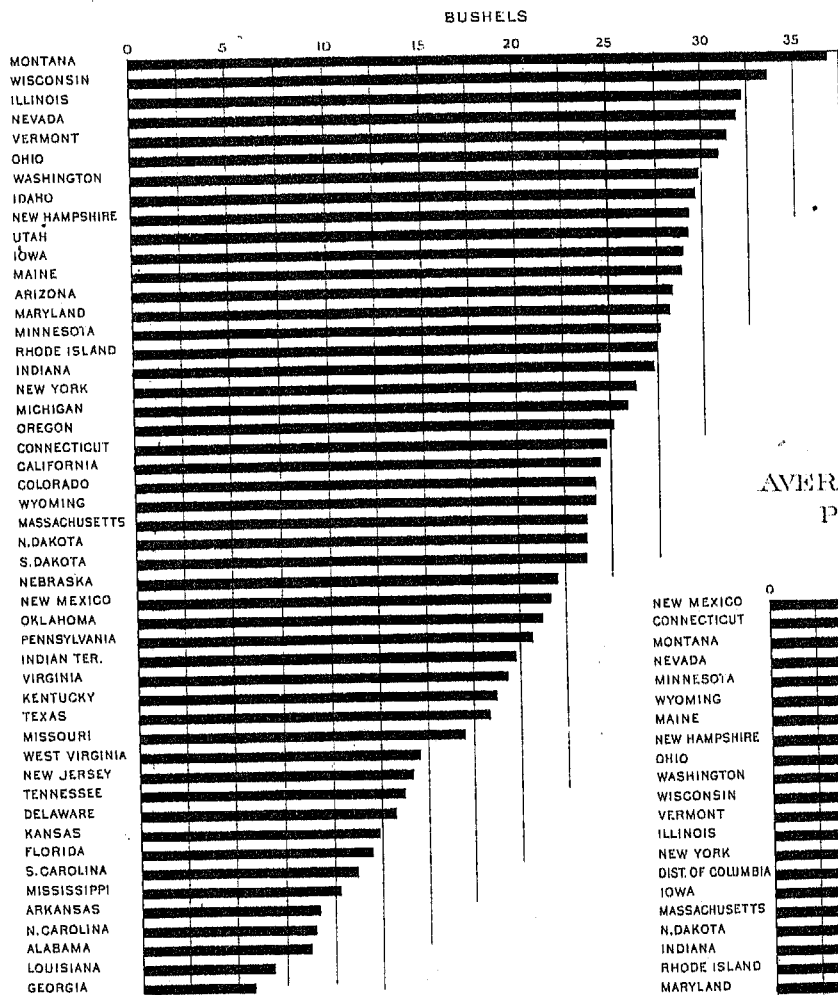
AVERAGE NUMBER OF BUSHELS PER ACRE OF CORN: 1900




AVERAGE NUMBER OF BUSHELS PER ACRE OF OATS: 1900




AVERAGE NUMBER OF BUSHELS PER ACRE OF BARLEY: 1900



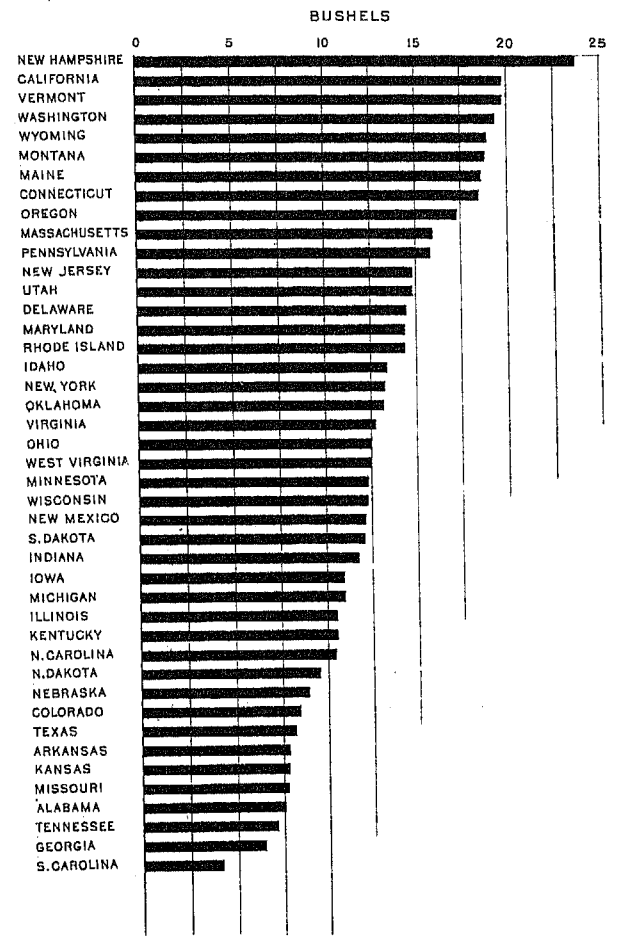
AVERAGE NUMBER OF BUSHELS PER ACRE OF RYE: 1900



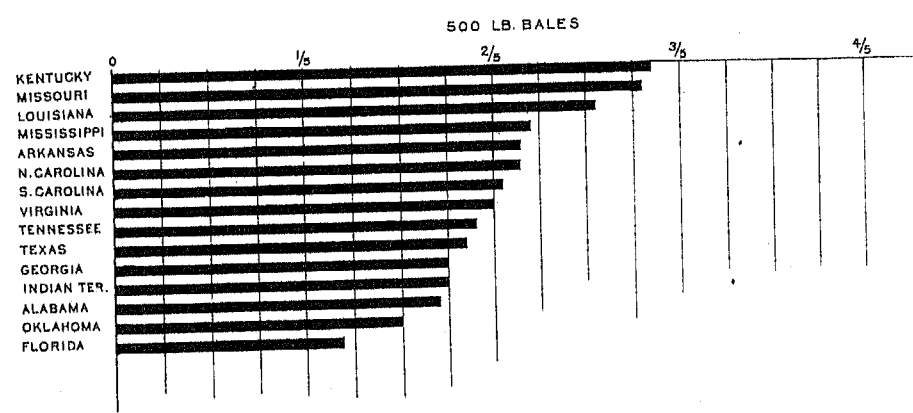
AVERAGE NUMBER OF BUSHELS PER ACRE OF WHEAT: 1900



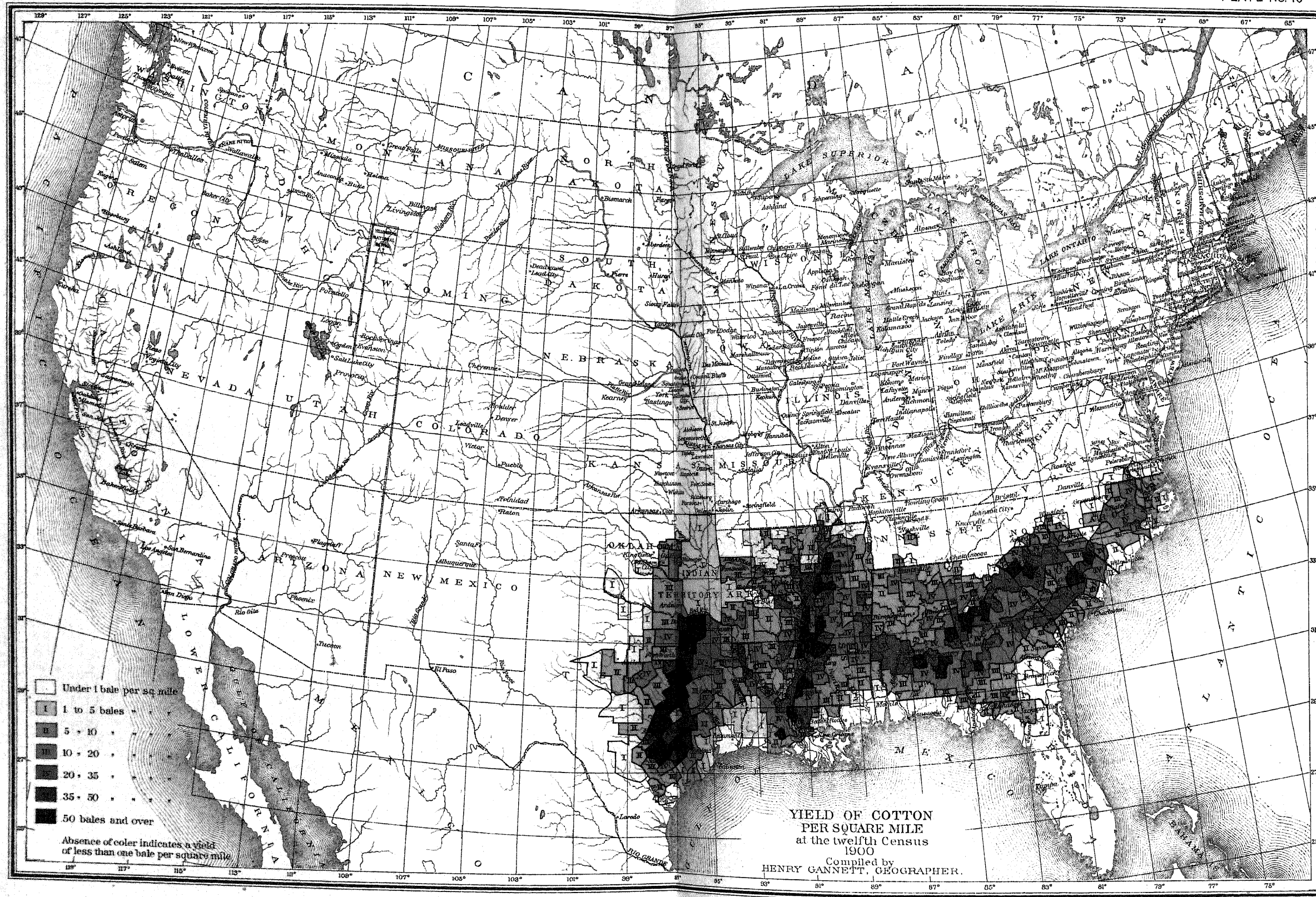
AVERAGE NUMBER OF BUSHELS PER ACRE OF BUCKWHEAT: 1900



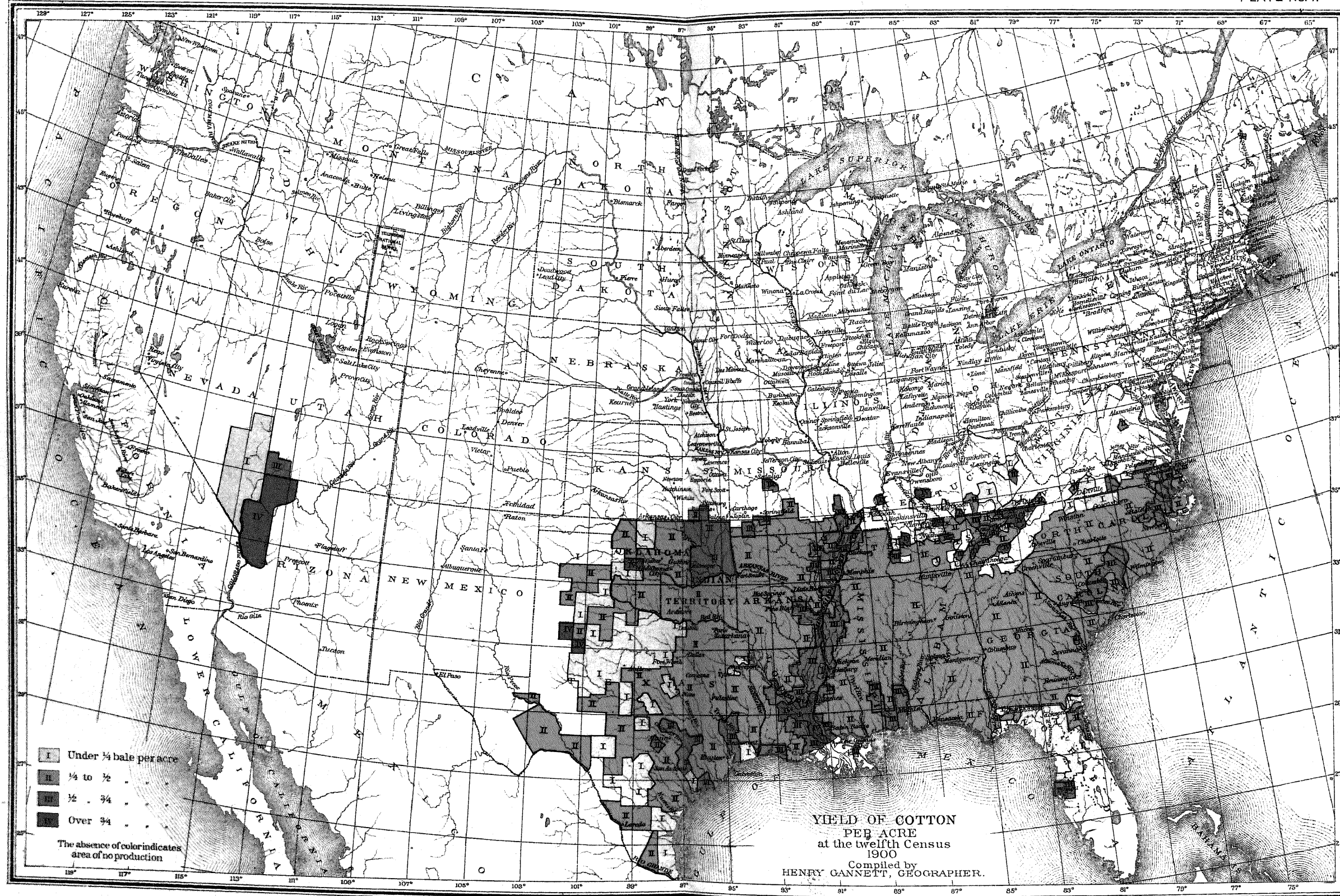
YIELD PER ACRE OF COTTON: 1900



Note: States and territories producing less than 100 bales, are not shown

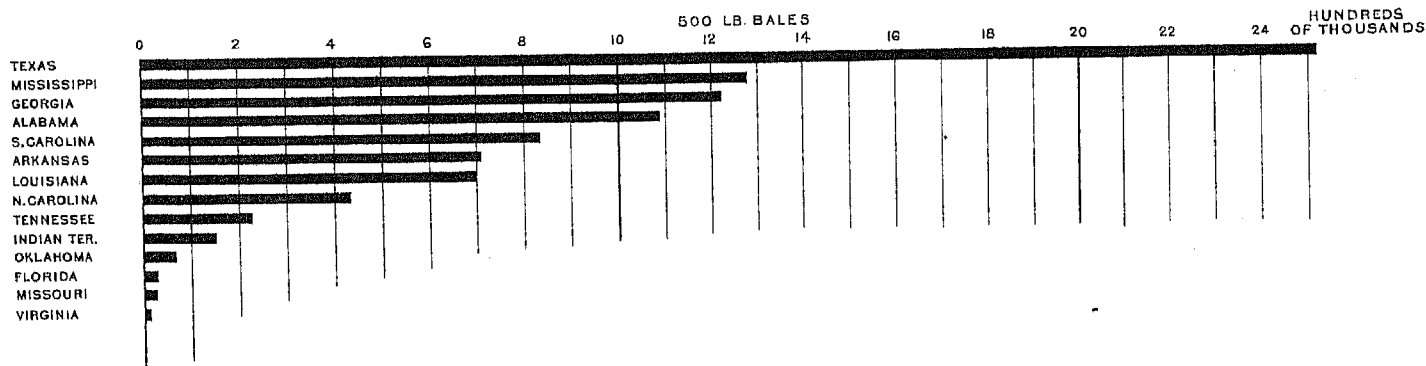


Bureau of the Census
Library

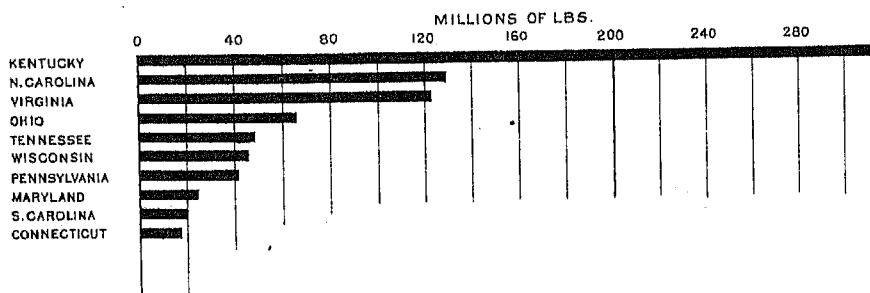


Bureau of the Census
Library

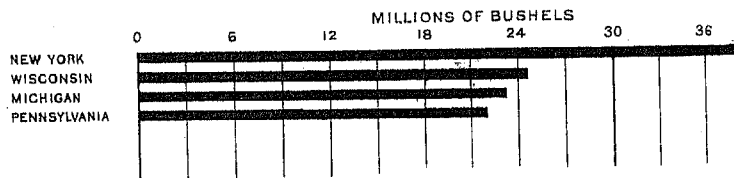
PRODUCTION OF COTTON: 1900



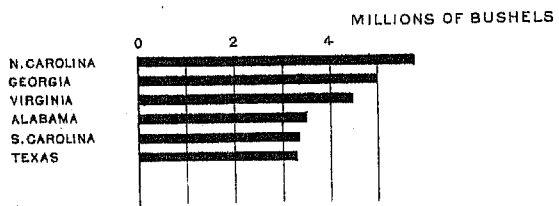
PRODUCTION OF TOBACCO: 1900



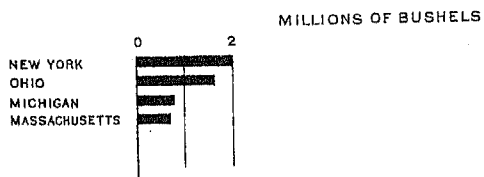
PRODUCTION OF POTATOES: 1900

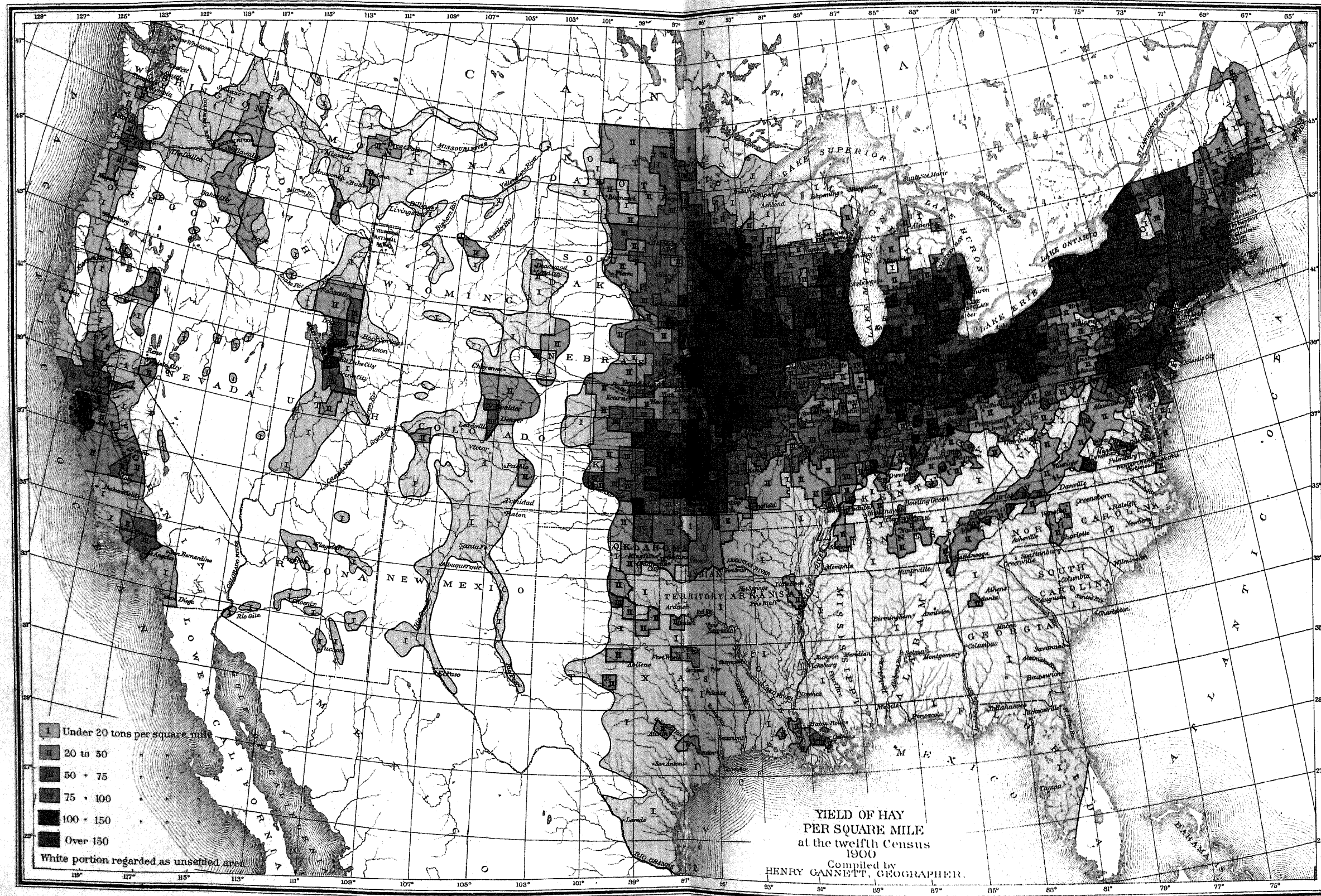


PRODUCTION OF SWEET POTATOES: 1900



PRODUCTION OF ONIONS: 1900





Bureau of the Census
Library