

# **Klamath Falls Resource Area Planning Update Summer 2007**

**Public Lands - USA: Use, Share, Appreciate**



**As the Nation's principal conservation agency, the Department of the Interior has responsibility for most of our nationally owned public lands and natural resources. This includes fostering the wisest use of our land and water resources, protecting our fish and wildlife, preserving the environmental and cultural values of our national parks and historical places, and providing for the enjoyment of life through outdoor recreation. The Department assesses our energy and mineral resources and works to assure that their development is in the best interest of all our people. The Department also has a major responsibility for American Indian reservation communities and for people who live in Island Territories under U.S. administration.**

**BLM/OR/WA/PL-07/045+1792**

**Cover Photograph: none**



# United States Department of the Interior



BUREAU OF LAND MANAGEMENT  
Klamath Falls Resource Area  
2795 Anderson Avenue, Building 25  
Klamath Falls, Oregon 97603-7891  
Phone: (541) 883-6916 | Fax: (541) 884-2097  
E-Mail Address: [Username@or.blm.gov](mailto:Username@or.blm.gov)

IN REPLY REFER TO:  
1614(014)

## KLAMATH FALLS RESOURCE AREA PLANNING UPDATE Summer 2007

**Planning Update General Information** – This Planning Update provides information about activities proposed on the Bureau of Land Management (BLM) Klamath Falls Resource Area. A table is included that provides the location and brief description of most activities proposed within the Resource Area. (Refer to the map following the table.) Additional information can be obtained from the contact person listed in the project descriptions or the Resource Area Planner. News releases and public notices are published in the Herald and News as certain projects reach stages for public involvement. Written comments to a specific environmental assessment should be sent or delivered to the Field Manager, Klamath Falls Resource Area, by the close of (or postmarked by) the last day of the comment period specified. Before including your address, phone number, e-mail address, or other personal identifying information in your comment, you should be aware that your entire comment – including your personal identifying information – may be made publicly available at any time. While you can ask us in your comment to withhold your personal identifying information from public review, we cannot guarantee that we will be able to do so. If you have any questions on this update or recommendations for improvement, please notify us in person or call (541) 883-6916. In addition, please contact us if you wish to be removed from the mailing list.

**Western Oregon Plan Revision Process Update** – The BLM planning team is involved in a detailed analysis using existing data, information, and sophisticated models to determine environmental, economic, and social effects. Some changes and adjustments to the alternatives are expected when the analysis is completed. The BLM is working closely with formal plan cooperators, including the U.S. Fish and Wildlife Service, the National Marine Fisheries Service, the Environmental Protection Agency, the State of Oregon (10 agencies), and the cooperating western Oregon counties. A draft resource management plan and environmental impact statement will be released in mid-2007 for a 90-day public review and comment period. After consideration of public comments, a proposed resource management plan and final environmental impact statement will be issued in the fall of 2007. A record of decision for each district will be issued early in 2008.

Periodic updates on the process will be published in the plan revision newsletter and on the BLM Internet web page at: <http://www.blm.gov/or/plans/wopr>. The BLM maintains an extensive plan revision mailing list. Materials, including a summary document, are available in printed format, on CD, or via the Internet. If you wish to be on either the postal or electronic mailing list, please write to Western Oregon Plan Revisions, POB 2965, Portland, Oregon 97208; or call 503-808-6629, or email [orwopr@blm.gov](mailto:orwopr@blm.gov).

Sincerely,

/s/ *Don Holmstrom*

Field Manager  
Klamath Falls Resource Area

### SCHEDULE OF PROPOSED PROJECTS

BUREAU OF LAND MANAGEMENT \* KLAMATH FALLS RESOURCE AREA \* 2795 ANDERSON AVENUE, BLDG. #25 \* KLAMATH FALLS, OR 97603  
PHONE NUMBER: (541) 883-6916

PROJECT TITLE & DESCRIPTION	LOCATION	MAP REF. #	STATUS OF ANALYSIS	DECISION DATE	PROJECT COMPLETION DATE	CONTACT
<b>CX = Categorical Exclusion, DNA = Determination of NEPA Adequacy, EA = Environmental Assessment, EIS = Environmental Impact Statement, DR = Decision Record</b>						
<b>Vegetation Treatments – New Projects</b>						
<b>Klamath Falls Resource Area Aspen Restoration Treatments</b>	Entire Resource Area	None	On hold	Unknown	Annual Treatments	Shane Durant
<b>Klamath River Oak Thin and Fuels Treatments II</b>	Klamath River Canyon	#46	EA in preparation	FY 2007	FY 2008	Steve Hayner
<b>Vegetation Treatments – Ongoing Implementation</b>						
<b>Noxious Weed Treatments</b> – contain/ reduce noxious weed populations using integrated pest management (manual, mechanical, chemical, and biological control methods). Tiered to KFRA Integrated Weed Control Plan (IWCP) and EA-OR-014-93-09.	Weed-infested sites throughout the Klamath Falls Resource Area	None	EA/DR completed	7/21/93	Noxious Weed Treatments occur annually May - October.	Lou Whiteaker
<b>Klamath River Oak Thinning and Big Bend Rx burn EA</b> - Thin 200 acres of oak woodland and underburn approx. 900 acres in the Klamath River Canyon to restore plant communities and reduce fire management costs and potential for stand replacing wildfire.	T 40S 6E Sec 11-14, 23, 26, 27, 34 T 41S 6E Sec 03, 04, 09	#46	Public Review complete	September 2006	FY 2009	Steve Hayner
<b>Timber Management – Proposed Timber Sales EAs and Treatments</b>						
<b>Buck Again Timber Sale</b> – An estimated 700-800 acre timber sale in the Spencer Creek watershed near Buck Lake. Includes Density Management and Regeneration Harvest	T38S., R5E., Sec. 15, 23, 25 and 26	#14	EA preparation in progress.	Fall 2007	Proposed sale date October 2007	Mike Bechdolt
<b>PVJ Timber Sale</b> – Density Management Timber Sale	T41S, R7E, Sec. 7, 9, 15	#17	EA Scoping letter sent out – Jan. 2007	Summer 2007	Proposed sale date August 2008	Mike Bechdolt
<b>Buck 13 Timber Sale</b> – Est. 30-40 acre timber sale near Buck Lake in Spencer Ck watershed. Density Mgmt and Regeneration Harvest	T.38S., R5E., Sec.13		EA Scoping planned for Summer 07	Summer 2008	Proposed sale date October 2008	Mike Bechdolt
<b>Cold Onion EA &amp; Timber Sale</b> – Est. 500+ acre timber sale in Jenny Creek Watershed – Density Mgmt and Regeneration Harvests	T38S., R.5E., Sec. 34 T.39S., R.6E., Sec. 2,11-13		EA Scoping planned for summer 07	January 2008	Proposed sale date August 2009	Mike Bechdolt
<b>Timber Management – Sold &amp; Awarded Timber Sales</b>						
<b>FY 04 - Matchbox Title II Service Contract/Timber Sale</b> – Service contract under Secure Rural Schools and Community Self-Determination Act to thin, yard, and deck trees on approximately 300 acres of overstocked mixed conifer stands. Timber sale contract to sell decked material.	Chase Mountain Area T.40S.,R.7E., Sec. 9	#13	EA and DR completed.	2/17/2004	Sold Aug 04 /Awarded Logging scheduled for 07	Mike Bechdolt
<b>FY 05 - CHEW Timber Sale</b> – Approximately 1,000 acres density management understory reduction.	T40S, R6E, Secs. 1, 11, 14 T40S, R7E, Secs. 3 and 5	#16	EA and DR completed	7/28/05	Sold Aug. 05 /Awarded Logging scheduled FY07	Mike Bechdolt
<b>FY 06 - Walter's Cabin Timber Sale EA</b> – This EA and subsequent Decision Record address a commercial timber sale, non-commercial silvicultural and riparian reserve treatments, and restoration work.	T.39S., R. 6E., Section 15 & 21.	#26	EA and DR completed	7/25/06	Sold Aug 06/Awarded Logging scheduled for 08	Mike Bechdolt
<b>FY 06 - Adobe East Timber Sale</b> – Approximately 1400 acre density management thinning sale. Located in the southern portion of Gerber Block. Analyzed in South Gerber EA #OR-014-04-06.	T40S, R15E, Secs. 31, 32 T41S, R15E, Secs. 5-7, and 17-21	#12	EA and DR completed	7/22/05	Sold Dec. 05 /Awarded Logging scheduled for 07	Mike Bechdolt
<b>FY 07 - Thin Sheep Timber Sale EA</b> – Forest health and restoration treatments in the Johnson Creek area: commercial timber sale, non-commercial silvicultural and riparian, road, and aspen restoration.	T.39S., R.5E., Sections 17, 21, 29, 31, 33	#8	EA and DR completed	Oct. 2006	Sold Oct. 06 /Awarded Logging scheduled for 07	Mike Bechdolt

<b>SCHEDULE OF PROPOSED PROJECTS</b>						
BUREAU OF LAND MANAGEMENT * KLAMATH FALLS RESOURCE AREA * 2795 ANDERSON AVENUE, BLDG. #25 * KLAMATH FALLS, OR 97603 PHONE NUMBER: (541) 883-6916						
<b>PROJECT TITLE &amp; DESCRIPTION</b>	<b>LOCATION</b>	<b>MAP REF. #</b>	<b>STATUS OF ANALYSIS</b>	<b>DECISION DATE</b>	<b>PROJECT COMPLETION DATE</b>	<b>CONTACT</b>
<b>Gerber Stew Stewardship Contract – New Proposed Treatments/Task Orders</b>						
Splinter Hauler Juniper Yarding	Dog Hollow	#24	On hold	Unknown	Unknown	Mike Bechdolt
<b>Gerber Stew Stewardship Contract – Ongoing Implementation</b>						
Bryant Mtn. Forest and Juniper Woodland Thinning	T.40S, R.12E.	#53	Analysis completed	4/27/06	Summer 2009	Mike Bechdolt
Gerber Stew – Upper Bear Valley Small Diameter Thinning	T.40S., R.7E., Section 11	#31	CX completed	6/7/05	Summer 2008	Mike Bechdolt
Gerber Stew Stewardship – Landing biomass removal	T40 & 41S, R6 & 7E	#13	CX completed	6/7/05	FY 2007	Mike Bechdolt
Lower Midway Juniper Stewardship Proposal	Lower Midway	#54	DNA completed.	9/30/2004	FY 2007	Matt Broyles
Hamaker Title II – Plantation Thinning	T.40S., R.7E., Sec. 15, 23	#51	CX completed	7/13/06	FY 2007	Mike Bechdolt
East Fork Juniper Utilization and Pine Thinning	T41S, R14.5E, Sec. 1-3,10,11	#18	EA completed	6/27/07	FY 2007	Mike Bechdolt
<b>Lands/Minerals Management – New Projects</b>						
Happy Hollow Land Sale	T38S, R11E, Sec.17	#1	EA in progress	FY 2007	FY 2007	Linda Younger
East Stukel Land Sale	T40S, R11E, Sec. 9	#63	EA in progress	FY 2007	FY 2007	Linda Younger
Nancy Charley Trust Land Sale	T38S, R5E, Sec.13	#14	EA in progress	FY 2007	FY 2007	Linda Younger
Hayes Road Use ROW	T39S, R13E, Sec.1, 11	none	CX in progress	FY 2007	FY 2007	Linda Younger
<b>Lands/Minerals Management – Recent Decisions</b>						
Pacific Power ROW Renewal	Keno Springs Road	none	CX completed	5/31/07	FY 2007	Linda Younger
Boulevard Associates Wind Energy Test Sites/Road Use ROW	Bryant Mountain	#53	CX completed	6/1/07	FY 2007	Linda Younger
<b>Lands/Minerals Management – Ongoing Implementation</b>						
Wood River Wetland Acquisition/Klamath County Foreclosure - Acquire 30 acres from Klamath County.	T34S, R7 1/2E, Sec 36	#25	DNA completed	7/1/04	Pending county negotiations.	Linda Younger
<b>Prescribed Burning and Fuels Treatment – New Projects</b>						
Chicken Hills DDR Fuel Treatment and Rx Fire	T40S, R7E, Sec. 29	#3	On hold	FY 2007	FY 2010	Steve Underwood
Surveyor OGA Fuels Treatment	Surveyor Campground	#21	CX in progress	FY 2007	FY 2009	Steve Underwood
Lower Spencer DDR Fuels Treatment	T.38S, R6E, Sec. 27,34	#30	On hold	FY 2007	FY 2010	Steve Underwood
Pankey – Grizzly Fuels Treatments	Pankey Lake/Grizzly Butte	#28	On hold	Unknown	Unknown	Eric Johnson
Horse Camp Rim #3 and #4 Fuel Treatments	Horse Camp Rim	#34	CX in progress	FY 2007	FY 2010	Marv Strom
Petric Marsh Fuel Treatments	Wood River Wetland	#25	CX in progress	FY 2007	FY 2008	Steve Underwood
West Antelope Creek Sage Grouse Habitat/ Fuels Treatment	T41S R14.5E Sec 4, 5, 8	#2	CX on hold	Unknown	Unknown	Steve Hayner
Hopeless Fuel Treatments	T41S, R14E, Secs 23 & 24 T41S, R14½E, Sec 19	#38	CX in progress	FY 2007	FY 2010	Eric Johnson

### SCHEDULE OF PROPOSED PROJECTS

BUREAU OF LAND MANAGEMENT \* KLAMATH FALLS RESOURCE AREA \* 2795 ANDERSON AVENUE, BLDG. #25 \* KLAMATH FALLS, OR 97603  
PHONE NUMBER: (541) 883-6916

PROJECT TITLE & DESCRIPTION	LOCATION	MAP REF. #	STATUS OF ANALYSIS	DECISION DATE	PROJECT COMPLETION DATE	CONTACT
<b>Prescribed Burning and Fuels Treatment – Ongoing Implementation</b>						
Tunnel Creek DDR Fuel Treatment	T.38S., R.5E., Section 23	#19	CX completed	2/28/2006	FY 2008	Matt Broyles
Seven Stukels Mechanical Fuels Treatments	Stukel Mountain	#7	CX completed	3/1/2006	FY 2008	Eric Johnson
Horsefly Prescribed Underburn – underburning ponderosa pine north of Gerber Reservoir	Gerber Block	#33	CX completed.	9/30/04	FY 2008	Eric Johnson
Keno Wildland Urban Interface Fuels Reduction - Fuels treatment project to reduce hazardous fuels in the Keno WUI.	Keno, Oregon	#31	CX completed	5/17/04	FY 2010	Eric Johnson
Big Adobe East – underburning ponderosa pine	Gerber Block	#12	EA/DR completed	9/8/04	FY 2008	Steve Underwood
FTZ 175 Fuels Treatment	Stukel Mountain	#7	CX completed	7/12/05	FY 2007	Eric Johnson
Dorris WUI Fuels Treatment	T41S,R7E sec 3,9,10,15,17	#40	CX completed	4/19/04	FY 2010	Eric Johnson
Willow Sage Grouse Habitat and Fuels Treatment	Willow Reservoir	#39	CX completed	4/17//06	FY 2008	Steve Hayner
Pine Creek Restoration Fuels Treatment	Gerber Block	#42	CX completed	6/26/06	FY 2007	Matt Broyles
West Boundary BEHMA Habitat and Fuels Treatment	Gerber Reservoir	#37	CX completed	7/26/06	FY 2007	Matt Broyles
Pleasant Valley Hazardous Fuels Treatment	Grenada Butte Area	#17	CX completed	12/29/06	FY 2008	Eric Johnson
Bonanza View Fuel Treatments	T39S,R11E sec 21,22,27	#22	CX completed	4/3/07	FY 2009	Eric Johnson
<b>Wildlife Management – New Projects</b>						
Poekagama Winter Range Improvement and Fuels Reduction	T41S, R6E, Sec. 5, 6, 7 T41S, R5E, Sec 1,5,7, 8,17	#20	CX in progress	FY 2007	FY 2010	Matt Broyles
North Gerber Lek Vegetation Treatment	T 39S, R 14.5E, Sec 6	#44	CX in progress	FY 2007	FY 2007	Steve Hayner
Round Valley Lek Vegetation Treatment II	T 39S, R 14E, Sec 19-21, 28-30, 32, 33	#35	CX in progress	FY 2007	FY 2007	Steve Hayner
Bitterbrush Planting	Various in fuel Rx areas	none	CX in progress	FY 2007	FY 2007	Steve Hayner
<b>Wildlife Management – Recent Decisions</b>						
Round Valley Lek Vegetation Treatment	T 39S, R 14E, Sec 19-21, 28-30, 32, 33	#35	CX completed	5/31/07	Summer 2007	Steve Hayner
<b>Recreation – New Projects</b>						
Gerber South Campground Boat Ramp Reconstruction	Gerber South Campground	#6	Analysis in progress	FY 2007	Fall 2007	Scott Senter
<b>Recreation – Ongoing Implementation</b>						
Wood River Wetland – Remaining projects: interpretive signs and trail system, surface rock dike roads from bridge to 7-mile Canal, and group interpretive site.	Wood River Wetland 25 miles north of Klamath Falls, Oregon	#25	Wood River Wetland RMP/EIS	7/28/95	Pending funding	Scott Senter
Gerber Area Recreation Improvements – Maintenance/ improvement/replacement including: rocking/chip-sealing/ paving road system and campsites, Barnes Valley Boat Ramp access road.	Gerber Reservoir Recreation Site	#6	KFRA RMP/ROD	6/2/95	Pending funding	Scott Senter
Gerber Area Primitive Camp and Day Use Sites Recreation Improvements. Continue to update or improve existing facilities. Continue construction of Gerber Potholes Trail.	Nine recreation sites and campgrounds in the Gerber area.	#6	KFRA RMP/ROD	6/2/95	Pending funding	Scott Senter
Topsy Recreation Site Improvements – Ongoing maintenance	T40S, R7E, Sec. 6	#10	KFRA RMP/ROD	6/2/95	As needed	Scott Senter
<b>Ongoing Planning /Implementation - General</b>						
RMP Revision – As per the final settlement agreement to the American Forest Resource Council vs. BLM litigation, the BLM is directed to revise RMPs in western Oregon by December, 2008.	Resource Area Wide	None	EIS in progress	FY 2008	RMP Revision – FY 2008	Don Hoffheins

<b>SCHEDULE OF PROPOSED PROJECTS</b>						
BUREAU OF LAND MANAGEMENT * KLAMATH FALLS RESOURCE AREA * 2795 ANDERSON AVENUE, BLDG. #25 * KLAMATH FALLS, OR 97603						
PHONE NUMBER: (541) 883-6916						
PROJECT TITLE & DESCRIPTION	LOCATION	MAP REF. #	SPECIAL AREAS AFFECTED	STATUS OF ANALYSIS	COMPLETION DATE	CONTACT
<b>Rangeland Health Standards Assessments – in progress</b>						
These assessments compare the monitoring information collected against the five Standards for Rangeland Health and propose management changes if current grazing use is not meeting the Standards, or not making significant improvement towards meeting them. Changes are implemented through the grazing decision or agreement process.						
Harpold Chaining Allotment (#0836)	East of Klamath Falls	#9	None Known	Assessment in progress	FY 2007	Dana Eckard
Rajnus & Son Allotment (#0864)	Southeast of Klamath Falls	#5	None Known	Assessment in progress	FY 2007	Dana Eckard
North Horsefly (#0821)	Near Bly, Oregon	#27	None Known	Assessment in progress	FY 2008	Bill Lindsey
North Horsefly (#0823)	Near Bly, Oregon	#27	None Known	Assessment in progress	FY 2008	Bill Lindsey
Swede Cabin (#0847)	Northeast of Bly, Oregon	#32	None Known	Assessment in progress	FY 2008	Bill Lindsey
7C (#0853)	Northeast of Bly, Oregon	#32	None Known	Assessment in progress	FY 2008	Bill Lindsey
Pope Allotment (#0848)	Southeast of Klamath Falls	#15	None Known	Assessment in progress	FY 2008	Molly Juillerat
Haught Allotment (#0801)	Buck Butte	#43	None Known	Assessment in Progress	FY 2008	Dana Eckard
Mills Creek Allotment (#0865)	East of Malin	#36	None Known	Assessment in Progress	FY 2008	Dana Eckard
Bryant-Lyon Allotment (#0840)	East of Malin	#36	None Known	Assessment in Progress	FY 2008	Dana Eckard
Rajnus Bros. Allotment (#0849)	Southeast of Klamath Falls	#29	None Known	Assessment in progress	FY 2008	Molly Juillerat
<b>Rangeland Health Standards Assessments – completed in FY 2007*</b>						
Bryant-Smith Allotment (#0855)	East of Klamath Falls	#23	None Known	Assessment completed	October 2006	Bill Lindsey
Bryant-Horton Allotment (#0837)	East of Klamath Falls	#23	None Known	Assessment completed	October 2006	Bill Lindsey
Jump Allotment (#0854)	East of Klamath Falls	#4	None Known	Assessment completed	November 2006	Dana Eckard
Stock Drive Allotment (#0802)	East of Klamath Falls	#11	None Known	Assessment completed	November 2006	Amber Knoll
Bryant-Taylor Allotment (#0857)	Southeast of Klamath Falls	#41	None Known	Assessment completed	March 2007	Amber Knoll
Bryant-Stastay Allotment (#0856)	Southeast of Klamath Falls	#41	None Known	Assessment in progress	March 2007	Amber Knoll
Warlow Allotment (#0831)	Southeast of Klamath Falls	#41	None Known	Assessment in progress	March 2007	Amber Knoll
*A total of 64 Rangeland Health Standards Assessments have been completed to date, which encompasses approximately 90% of the KFRA.						

**ENVIRONMENTAL EDUCATION AND OUTREACH**

BUREAU OF LAND MANAGEMENT \* KLAMATH FALLS RESOURCE AREA \* 2795 ANDERSON AVENUE, BLDG. #25 \* KLAMATH FALLS, OR 97603  
PHONE NUMBER: (541) 883-6916

**Presentations/Environmental Education Programs/Tours (Fiscal Year to Date)**

What Was Presented	Date	Where	Group/Age	# of People
Wetland Ecology and Wood River Wetland Project	10/19/06	OIT and Wood River Wetland	College Students	13
Interagency Travel Management Planning Meeting	11/2/06	Klamath Falls, OR	Adults	12
Holistic and Integrated Resource Management: Problems/Opportunities in Cultural Resource Management	11/3/06	Central Washington University - Ellensburg	University Students and Faculty	35
Wetland Ecology, Wood River Wetland Restoration and New Water Management Strategy	11/7/06	Wood River Wetland	Adults (BLM and ONRC)	6
Wetland Ecology, Wood River Wetland Restoration and New Water Management Strategy	11/20/06	Wood River Wetland	Adults (Ducks Unlimited, USFWS, private land owners)	5
Interagency Travel Management Planning Meeting	11/20/06	Lakeview, OR	Adults	15
Wetland Ecology, WRW Restoration and New Water Management Strategy	11/30/06	Wood River Wetland	Adults (USFWS)	3
Importance of Writing in Archaeology	12/8/06	Henley Middle School	8 <sup>th</sup> Grade Students and Teachers	44
Winter Wings Tour -Wetland Ecology and WRW Restoration	2/17/07	Wood River Wetland	Adults	18
Wetland Ecology	5/21/07	Wood River Wetland	6 <sup>th</sup> graders – Klamath Outdoor School	28
Wetland Ecology	5/22/07	Wood River Wetland	1 <sup>st</sup> graders – Chiloquin Elementary	20
ARPA - cultural resources training session	5/22/07	Chiloquin	Adults – Klamath Tribes	20
Archaeology	6/11/07	Klamath Outdoor School	6 <sup>th</sup> graders and adults	25

**ENVIRONMENTAL EDUCATION AND OUTREACH**

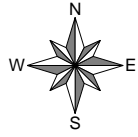
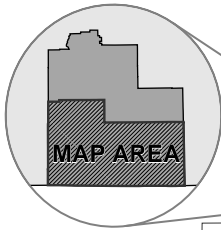
BUREAU OF LAND MANAGEMENT \* KLAMATH FALLS RESOURCE AREA \* 2795 ANDERSON AVENUE, BLDG. #25 \* KLAMATH FALLS, OR 97603  
PHONE NUMBER: (541) 883-6916

**Yearly Scheduled Events - 2007**

Event/Activity	Date	Location	Contact(s)	# of Participants (Employees/Public*)
Wilderness & Horse Packing Clinic	May 4-6	Klamath County Fairgrounds	Scott Senter	7/2000
International Migratory Bird Day	May 12	Veteran's Memorial Park	Steve Hayner	5/800
RAP Camp	June 18-22	Camp Esther Applegate	Scott Senter	6/50
Klamath County Fair	August 9-12	Klamath County Fairgrounds	Scott Senter	
Pedaling through the Past (event held every two years)	September 2007	Topsy Wagon Road	Michelle Durant	
National Public Lands Day	September 15	Klamath River Canyon	Scott Senter	
Sixth Grade Forestry Tour	September	Clover Creek Educational Area	Greg Reddell	

\*Numbers of public participants for large events are estimates.







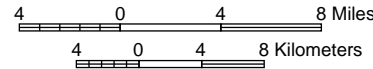


U.S. DEPARTMENT OF THE INTERIOR  
Bureau of Land Management



**LEGEND**

-  Project Location
-  U.S. Highway
-  State Highway
-  BLM Administered Land



**LAKEVIEW DISTRICT  
Klamath Falls Resource Area  
Planning Update  
Summer 2007**

No warranty is made by the Bureau of Land Management as to the accuracy, reliability, or completeness of these data for individual or aggregate use with other data. Original data were compiled from various sources. This information may not meet National Map Accuracy Standards. This product was developed through digital means and may be updated without notification.

