








# South Fork Campground

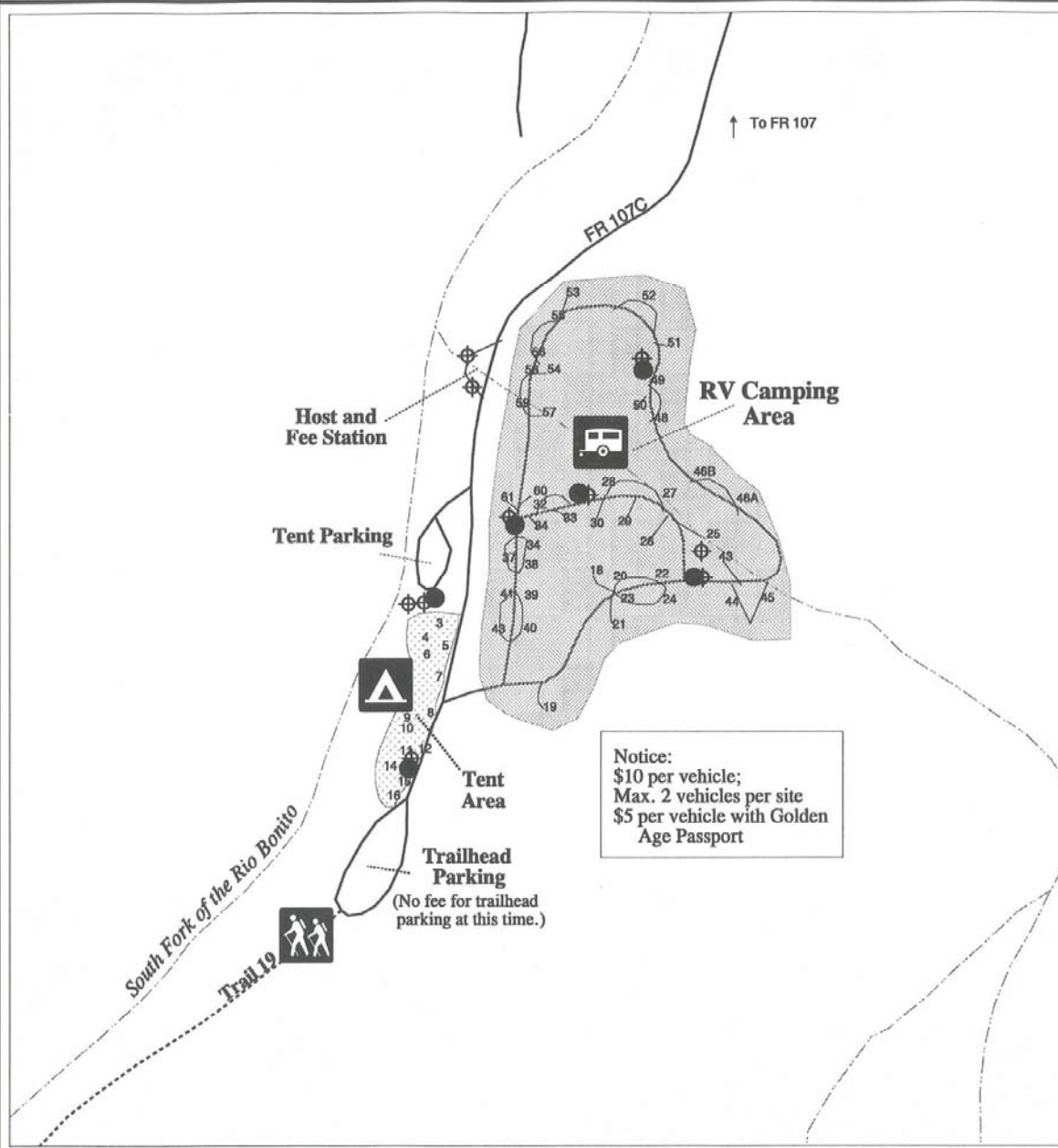
Smokey Bear Ranger District  
Lincoln National Forest

-  RV Camping Area
-  Tent Camping Area
-  Trail
-  Stream
-  Road
-  Water Hydrant
-  Restroom

0 100 200 300 Feet  
1" = 300 feet



Original data was compiled from multiple source data and may not meet the U.S. National Mapping Accuracy Standard of the Office of Management and Budget. For specific data source data and/or additional digital information contact the GIS Coordinator, LINCOLN NATIONAL FOREST, Alamo, New Mexico. This map has no warranties in its contents or accuracy.



**Notice:**  
\$10 per vehicle;  
Max. 2 vehicles per site  
\$5 per vehicle with Golden  
Age Passport

↑ To FR 107