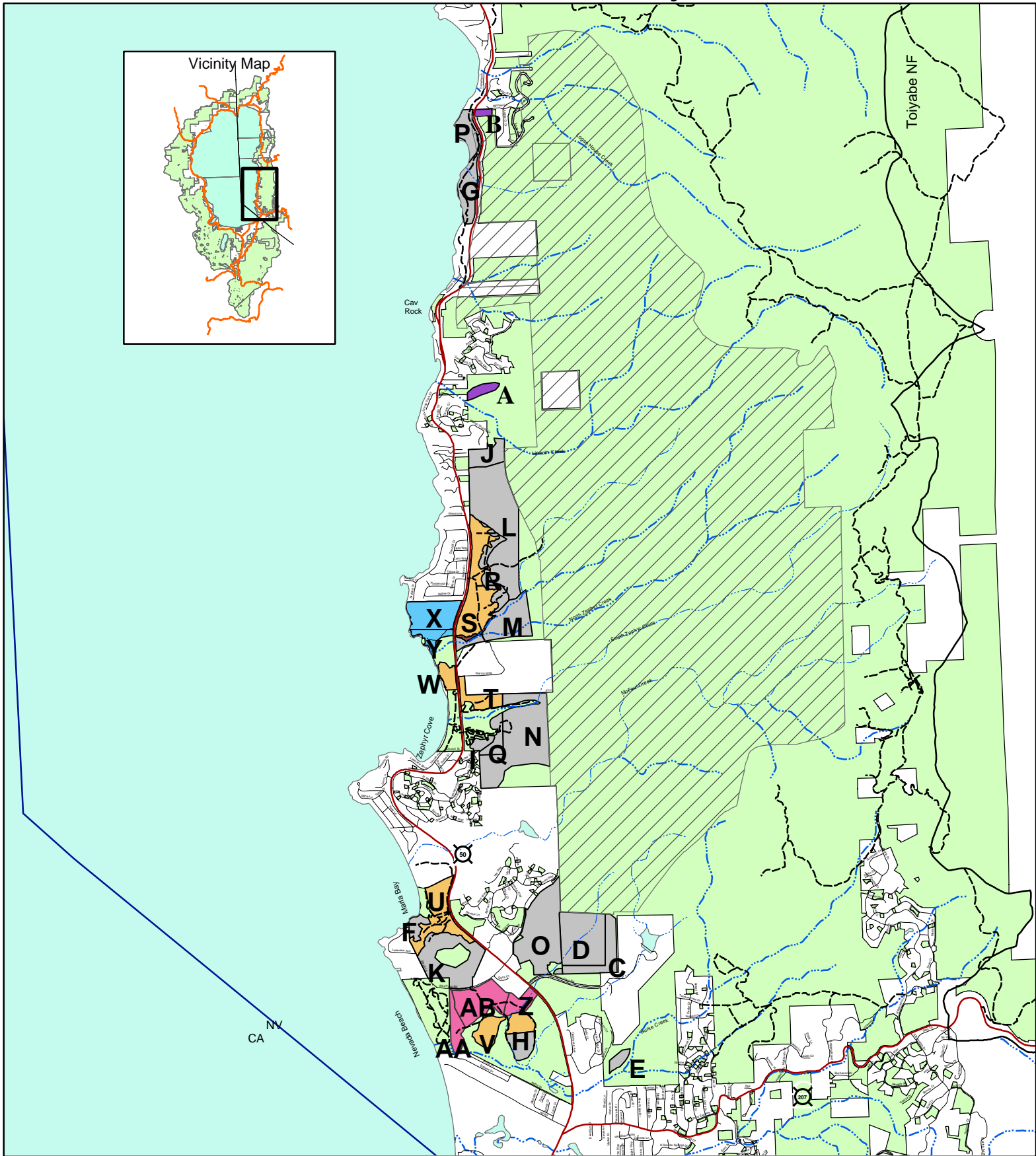
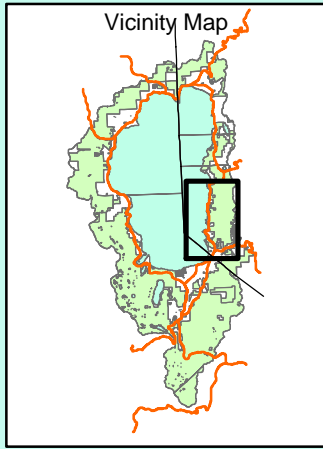
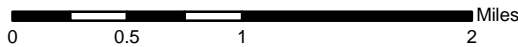


Roundhill Fuel Reduction Project



THINNING TREATMENT	
	Hand
	Cut to Length
	Cut to Length-SEZ
	Whole Tree
	CFS/CTL
	None-Ground Fuels Only
	National Forest
	Other
	Roadless
	Local Road
	Forest Road
	Streamcourse



The Forest Service uses the most current and complete data available. GIS data and product accuracy may vary. They may be developed from sources of differing accuracy, accurate only at certain scales based on modeling or interpretation, incomplete while being created or revised, etc. Using GIS products for purposes other than those for which they were created, may yield inaccurate or misleading results. The Forest Service reserves the right to correct, update, modify or replace GIS products without notification.

For more information, contact: Lake Tahoe Basin Management Unit
 25 College Drive, South Lake Tahoe, CA 96150
 (530) 542-2500 (530) 544-0535 TTY