

NOAA Technical Memorandum ERL ARL-211

**A DIGITIZED METADATA SET OF GLOBAL UPPER-AIR STATION HISTORIES**

Dian Gaffen

Air Resources Laboratory  
Silver Spring, Maryland  
February 1996



**UNITED STATES  
DEPARTMENT OF COMMERCE**

**Ronald H. Brown  
Secretary**

**NATIONAL OCEANIC AND  
ATMOSPHERIC ADMINISTRATION**

**D. JAMES BAKER  
Under Secretary for Oceans  
and Atmosphere/Administrator**

**Environmental Research  
Laboratories**

**James L. Rasmussen  
Director**

## NOTICE

Mention of a commercial company or product does not constitute an endorsement by the NOAA Environmental Research Laboratories. Use of information from this publication concerning proprietary products or the tests of such products for publicity or advertising purposes is not authorized.

---

For sale by the National Technical Information Service, 5285 Port Royal Road, Springfield, VA 22061

## CONTENTS

|   |    |
|---|----|
| ABSTRACT .....  | 1  |
| 1. INTRODUCTION .....   | 1  |
| 2. GOALS .....  | 2  |
| 3. METADATA DEFINITION .....  | 2  |
| 4. UPPER-AIR METADATA SOURCES USED .....  | 3  |
| 5. FORMAT OF THE METADATA SET .....   | 4  |
| 5.1. Relational Database Structure .....  | 4  |
| 5.2. Supplemental Tables .....  | 5  |
| 5.2.1. Radiosonde types (Table 4) .....   | 6  |
| 5.2.2. Humidity sensor types (Table 5) .....  | 6  |
| 5.2.3. Temperature sensor types (Table 6) .....   | 6  |
| 5.2.4. Pressure sensor types (Table 7) .....  | 6  |
| 5.2.5. Duct types (Table 8) .....   | 6  |
| 5.2.6. Balloon types (Table 9) .....  | 6  |
| 5.2.7. Humidity algorithms (Table 10) .....   | 6  |
| 5.2.8. Radiation corrections (Table 11) .....   | 6  |
| 5.2.9. Data correction types (Table 12) .....   | 7  |
| 5.2.10. Data cutoff types (Table 13) .....  | 7  |
| 5.2.11. Reporting practices (Table 14) .....  | 7  |
| 5.2.12. Ground equipment types (Table 15) .....   | 7  |
| 5.2.13. Computing systems (Table 16) .....  | 7  |
| 5.2.14. Country digraphs (Table 17) .....   | 7  |
| 5.2.15. WMO regions (Table 18) .....  | 7  |
| 6. METADATA QUALITY .....   | 8  |
| 6.1. Basic Quality Control and Quality Flags .....  | 8  |
| 6.2. Known Metadata Problems and Shortcomings .....                                       | 8  |
| 6.2.1. Provisional nature of the metadata set .....                                       | 8  |
| 6.2.2. Country identification and station names .....                                     | 9  |
| 6.2.3. Station opening and closing dates .....  | 9  |
| 6.2.4. Incomplete station history information .....                                       | 9  |
| 6.2.5. Plethora of radiosonde types used .....  | 9  |
| 6.2.6. Dearth of information about ground systems and<br>windfinding methods .....        | 9  |
| 6.2.7. Application of information pertaining to countries<br>to individual stations ..... | 10 |
| 6.3. Planned Enhanced Quality Control .....   | 10 |
| 6.4. How You Can Help .....   | 10 |

7. SUMMARY OF METADATA SET OF UPPER-AIR STATION HISTORIES . . . . 11

8. METADATA SET AVAILABILITY . . . . . 11

9. ACKNOWLEDGMENTS . . . . . 12

10. REFERENCES . . . . . 12

ACRONYMS . . . . . 16

Tables 1-18 . . . . . 17-36

Figures 1-4 . . . . . 37-38

# A DIGITIZED METADATA SET OF GLOBAL UPPER-AIR STATION HISTORIES

Dian J. Gaffen

## ABSTRACT

This report provides documentation for an initial version of a digitized metadata set containing historical information on upper-air (radiosonde) stations around the globe. The metadata set, which is being made available through the National Climatic Data Center, is a compilation of information from both published and unpublished sources. The database is organized by station identification number, and gives a series of events for each station in chronological order. The events relate mainly to changes in station location, instrumentation, and observing practices. The metadata set is contained in a relational database structure, which uses supplemental tables to expand on the basic historical information in a main table. Because this is an initial version of the database, a number of caveats are presented. Improved versions are quite likely to be developed in the future.

## 1. INTRODUCTION

Studies of multi-decadal variations and trends in tropospheric and stratospheric temperature, humidity, winds, and pressure fields rely, perforce, on radiosonde data assembled from the global upper-air observing network. The network has been in operation since the late 1930s, when radiosondes were first used to probe the atmosphere. Radiosonde data also provide a standard for the development and implementation of retrievals of atmospheric temperature and humidity using satellites, and they serve as calibration data for other upper-air sensing systems.

The utility of the radiosonde data is compromised, however, by spatial and temporal inhomogeneities that can confound data users (Elliott and Gaffen, 1991; Gaffen, 1994; Parker and Cox, 1995; Soden and Lanzante, in press). Because the network has been operated by numerous national weather services (both civilian and military), different instruments and observing practices have been used at different stations. And because the network has been operated chiefly for operational weather forecasting, neither the long-term continuity of the climatological record nor the compilation or maintenance of upper-air station history information has been a primary goal.

Because of the increasing interest in using upper-air data records for climate research, an effort has been made to compile radiosonde station history information in a digitized form for use by interested researchers. This brief report summarizes the status of that effort and the resulting metadata set. Because the metadata set will quite likely be improved in the future, the limitations of the current version are outlined.

## 2. GOALS

The ultimate (but probably unachievable) goal for this project is to present complete information on the attributes of each station in the global upper-air network and the associated data. The first phase of work toward that goal was a foundation-building one. For this phase, a more realistic goal was to develop an initial version of a metadata set including as much information as could be obtained from diverse existing sources, and to present it in a standard format, for easy automatic access and easy updating when additional information is obtained.

A priority was placed on information that would affect interpretation of climatological data records, particularly of temperature and humidity. Thus information on changes in instruments and observing practices was of much higher priority than information on station names, for example. A further goal was to provide attribution for all information in the metadata set so that an interested user could consult original source material.

## 3. METADATA DEFINITION

The definition of metadata as "data about data" is not particularly useful for specific metadata applications. For the purposes of this report and the metadata set of upper-air station histories, metadata can, perhaps, best be defined by listing the types of information that have been included in the current metadata set. In general, the information types can be categorized as follows:

- Identification of the upper-air station (identification numbers, station names)
- Station location (latitude, longitude, and elevation)
- Entities responsible for operating the station (e.g., country, meteorological service, civilian or military authority)
- Instruments used for making upper-air radiosoundings
- Observing practices (e.g., time and frequency of observation)
- Methods used to convert raw data to atmospheric sounding data for recording and transmission
- Data reporting practices (e.g., special data cutoffs, corrections applied to the data)
- Recognized data problems and possible remedies

These categories encompass most of the types of information included. In general, the information is either static or dynamic: either it is applicable to a particular moment or it relates to a change in a given attribute at a particular moment. This

distinction is made because the historical metadata available is in either the static or dynamic form. In either case, this information is called an "event." Table 1 provides a complete listing of the types of events included in the metadata set. A more thorough explanation of these events is deferred to the discussion of the format of the metadata set in Section 5.

#### 4. UPPER-AIR METADATA SOURCES USED

The main sources of information for the station history metadata set are (1) a listing of station names, identification numbers, and locations provided by National Climatic Data Center (NCDC, R. Tanner, personal communication, 1995) and (2) a report on an international survey on historical changes in radiosonde instruments and practices (Gaffen, 1993). Both of these sources attempt to be comprehensive in both time and space, although neither is exhaustive. In addition, recent radiosonde network metadata was taken from World Meteorological Organization (WMO) catalogues of radiosondes in use (Oakley, 1993; WMO Operational Newsletters beginning 1992). Older versions of these catalogues (WMO, 1965, 1982; Spackman, 1977; Kitchen, 1986), digitized by the U.K. Meteorological Office (D. Parker and M. O'Donnell, Hadley Centre, Bracknell, personal communication, 1995), were also used.

The main sources were supplemented by several literature references and material acquired through personal contact with national experts. These sources provided station-by-station information on instrument changes for the following specific countries: Japan (Miyagawa, 1990), India (Raj et al., 1987), Austria (Dobesch et al., 1992), France (M. Leroy and G. Oualid, Meteo-France, Paris, personal communication, 1995), South Africa (Weather Bureau, 1979, 1990), the United States (and to a lesser extent other North American countries) (Schwartz and Govett, 1992), the former Soviet Union (A. Sterin and N. Zaitseva, Central Aerological Organization, Moscow, personal communication, 1993), and China (P. Zhai, State Meteorological Administration, Beijing, personal communication, 1994). The last three of these supplied digitized datasets, but in very different formats. Miscellaneous memoranda from the U.S. National Weather Service (NWS) Office of System Operations and National Technical Information Messages broadcast as part of the NWS Family of Services were sources of information for the U.S. network changes in the late 1980s and early 1990s.

One included element of nonmeteorological, but potentially relevant, history is the date of independence for the country in which a station is located. These dates were extracted from the World Factbook 1993 (CIA, 1993) on the conjecture that when colonies achieved independence, changes in meteorological observations may have been made. Because upper-air observations require relatively expensive expendable equipment, a newly independent state could conceivably elect to purchase equipment from a new source, which could influence the data. The main motivation for including these metadata was an acknowledgment that meteorological metadata were lacking for many former colonies in Africa, South America, and the Atlantic, Pacific, and Indian Oceans.

The reference section of this report, Section 10, gives full bibliographic information for each of the publications cited either in this report or in the metadata set, or in both.

## 5. FORMAT OF THE METADATA SET

### 5.1. Relational Database Structure

The metadata set is a relational database constructed using commercially available Microsoft Access (version 2.0) software. The conceptual framework of relational database management, in which multiple tables with related information of different types are linked, is very useful for radiosonde metadata presentation. In this case, the main table contains historical metadata events and is organized according to WMO station identification number and time: station information appears in numerical order by identification number, and for each station the historical information is presented chronologically. The main station history table has 23,465 records for 2445 stations. Each record contains one metadata event and consists of the fields listed in Table 2. Supplemental information is included in other tables of the relational database.

As an example of how records in different tables can be related, consider a historical metadata record that indicates that a particular radiosonde model was in use at a particular station on a particular date. A related table will give the pressure, temperature, and humidity sensors associated with that radiosonde model. Another table will give a description of the operating principle of the temperature sensor. Yet another table will give comparable information about the humidity sensor. This structure is meant to reduce redundancy and facilitate the production of reports that incorporate information of different types from the related tables.

To ensure homogeneity of the metadata set and to facilitate searches, an attempt has been made to limit the possible entries both for event type and for event explanation information. The possible event types are those listed in Table 1. Although the "miscellaneous" type does exist, it was used most often for information on national independence dates; therefore the vast majority of events in the metadata set are stated explicitly.

Since each event is presented in a separate record, there is some repetition in the metadata set. For example, if an instrument change is reported, other metadata (station identification and location information) remain the same as in the previous record.

Table 3 is a small subset of records from the main station history table. Because each record contains 28 fields (11 of which are quality flag fields), the records are spread across two pages, and two fields (the comment and record number fields) are not shown in Table 3. (Note that by eliminating the comment field in Table 3, the station national independence date information, associated with the "Miscellaneous" event types, is not shown.) Otherwise, the fields are organized according to the



structure shown in Table 2, and, when appropriate, the quality flag fields follow the fields to which they relate.

The metadata in Table 3 illustrate of the sort of information, and some of the problems, one may find. The records for Sverdlovsk, Russia (WMO identification number 28440) give historical information covering the period 1936-1992. Most of the events relate to radiosonde models, but there are some inconsistencies between the information based on the USSR station history and the U.K. Meteorological Office's catalogues. For example the USSR station history indicates that after June 1989 the station used the MRZ radiosonde, whereas the U.K. Meteorological Office catalogue for 1989 indicates that the MARS radiosonde was used at the station.

A similar problem can be seen in the records for Pretoria, South Africa (WMO number 68263) in 1986. Note that the "Date Uncertain" field contains "yes" for records based on the U.K. Meteorological Office catalogues. The Pretoria records also show the use of the "Alternates" field. In February 1959 the Väisälä RS12 and RS13 radiosonde were both in use, as indicated by the notation "I1" and "I2" in the "Alternates" field.

The records in Table 3 for Dulan, China (WMO number 52836) show no inconsistencies in a 37 year record. The apparent discrepancy between the 1989 use of the GZZ-2 radiosonde and the December 1992 use of the Shanghai Radio radiosonde is clarified by noting that these are two different names for the same Chinese radiosonde.

Records for Bethel, Alaska, USA (WMO number 70219) give 55 years of station history, including the most recent event of the entire metadata set, the November 1995 introduction of Väisälä radiosondes to the network operated by NOAA NWS. The Kaitaia, New Zealand (WMO number 93012) records include events relating to changes in temperature ducts and relative humidity sensor. Generally, these are not explicitly noted. For example the March 1989 change to the Väisälä RS80 radiosonde probably involved a change in sensor types, but that information is not given in the main Station History table but in a supplemental table.

## 5.2. Supplemental Tables

The explanatory information for event types and for other fields in the main station history table is contained in supplemental tables. Table 1 indicates the supplemental table relevant to each event type. Not all event types have explanatory material in supplemental tables.

The current version of the relational database includes the following tables. It is quite likely that future versions will incorporate additional tables. The current versions of most of the supplemental tables are included in this report as Tables 4 to 18. One table not included in this report gives options for the information that can be placed in the "before" and "after" information fields of the main station history table (Table

2). This table is a composite of the entries in Tables 4 to 18. In a modified form, Table 1 is also included as a supplemental table.

#### 5.2.1. Radiosonde types (Table 4)

This table, as it appears in the digital metadata set, gives information on more than 150 radiosonde types, their country of origin, and their sensors. Types are given in terms of the manufacturer, model, and operating frequency. Temperature, pressure and humidity sensor types are listed when known. Additional details, including operating range and error characteristics for some sensors, may be found in Gaffen (1993). Table 4 gives only a small subset of the entries in the full table. (See also Section 6.2.5.)

#### 5.2.2. Humidity sensor types (Table 5)

Types and operating principles for various humidity sensors are given, along with a reference to the source of the information.

#### 5.2.3. Temperature sensor types (Table 6)

As in Section 5.2.2, but for temperature sensors.

#### 5.2.4. Pressure sensor types (Table 7)

As in Section 5.2.2, but for pressure sensors.

#### 5.2.5. Duct types (Table 8)

This short table gives a explanatory information about ducts.

#### 5.2.6. Balloon types (Table 9)

This "table" lists the types of balloons used to carry the radiosondes.

#### 5.2.7. Humidity algorithms (Table 10)

This table gives explanatory information for the abbreviated "before" and "after" information entries that involve humidity algorithms in the main table.

#### 5.2.8. Radiation corrections (Table 11)

Some explanatory information is given for the abbreviated radiation correction entries used in the main table. In some cases, little was known about the radiation corrections. When available, references are given.

#### 5.2.9. Data correction types (Table 12)

This table explains abbreviations used in the main table for entries dealing with data corrections.

#### 5.2.10. Data cutoff types (Table 13)

This table explains abbreviations used in the main table regarding data cutoffs.

#### 5.2.11. Reporting practices (Table 14)

This table explains abbreviations used in the main table involving reporting practices.

#### 5.2.12. Ground equipment types (Table 15)

This table includes the ground equipment types used in the main table and attempts to provide some explanation. Obtaining information about ground equipment was not considered a priority for this initial metadata set. (See also Section 6.2.6.)

#### 5.2.13. Computing systems (Table 16)

The table explains abbreviations used in the main table to describe the methods by which calculations were made to process radiosonde data.

#### 5.2.14. Country digraphs (Table 17)

This supplemental table gives country names for the two-letter country codes, or digraphs, used in the country code field of the main table. The digraphs are a standardized geopolitical data element promulgated in the Federal Information Processing Standards (FIPS) 10-3 by the National Bureau of Standards, U.S. Department of Commerce, and maintained by the Office of the Geographer, U.S. Department of State. The table allows the user to associate a digraph with the "conventional short form" of the country name, as given in The World Factbook 1993 (CIA, 1993). Table 17 is the complete FIPS list, but not all the digraphs were used in the Station History table.

#### 5.2.15. WMO regions (Table 18)

This table is provided to allow the user to determine in which of the seven WMO regions a particular station is located. The table gives ranges of station identification numbers and the associated WMO region.

## 6. METADATA QUALITY

Unfortunately, the quality of this upper-air station history metadata set cannot be controlled or assured. It should be recognized that the metadata set contains very little new information; it is simply a compilation, in a consistent format, of information more or less readily available from numerous other sources. As such, the quality of the metadata is not guaranteed and is variable, depending on its source. In addition, the metadata set is a work in progress. This report provides basic documentation of an initial "product" that has been subjected to only a very basic quality control process.

### 6.1. Basic Quality Control and Quality Flags

Once all the metadata were assembled, it became obvious that some of them could not be accurate. A quality flag is included for many of the fields of each metadata record to give the user some idea of the credibility of the record. Table 2 indicates which fields have associated quality flags.

In general, this field is left blank. If the metadata are of dubious quality, a question mark (?) appears, but the information was retained in this version of the metadata set in case the quality judgment is in error. In some cases, obvious errors in the metadata were corrected, and a "c" appears as a quality flag. Most of the corrections involved inconsistencies in station location information. In the 23,465 metadata records (each containing 11 quality control fields) a total of 3,207 fields are flagged with a "?", and 2,687 were changed and are flagged with a "c". The majority of the fields that were changed were country code fields, which needed to be standardized. Additional quality control information is in the "Uncertain Date" field, which contains the value "Yes" for 38% of all the records, including for all the those derived from the WMO catalogues. (See Section 6.2.7.)

### 6.2. Known Metadata Problems and Shortcomings

Several caveats regarding the current metadata set are in order:

#### 6.2.1. Provisional nature of the metadata set

The author is aware of the problematic nature of presenting a provisional metadata set. However, even a provisional product has utility for current research. Such a product is of some value to the work of the Comprehensive Aerological Research Data Set (CARDS) project at NCDC and to the efforts of the WMO Commission for Climatology's Rapporteur on Upper-Air Station Histories. In addition, users of a provisional metadata set could assist in identification of errors and suggest improvements. For these reasons, the current metadata set is being made available, and this report provides documentation for it. However the user should be cautious in light of the known shortcomings with the metadata set discussed in Sections 6.2.2-6.2.7, and the likelihood of other, as yet unidentified, problems.

### 6.2.2. Country identification and station names

Because this metadata set is for meteorological research purposes, not the documentation of political history, there has been no attempt to provide accurate historical information on changes in country names. The country given in each record is generally the current country. Apologies are extended in advance for any incorrectly located stations and for failure to note changes in national boundaries and country names. No political statements should be inferred from such inaccuracies.

The station names in some of the original metadata sources were truncated. No effort has been made to correct them. In addition, multiple station names have been used for some stations, and no effort has been made to impose uniformity.

### 6.2.3. Station opening and closing dates

There may be some confusion about metadata records indicating "station opened" and "station closed" as events. These records are based on information on station location provided by R. Tanner at NCDC. The dataset from NCDC had station locations presumed valid between two dates, and these dates were used in the current metadata set as the station opening and closing dates at the appropriate location. In many cases, the entry giving the closing date is followed by another entry with a new opening date at a nearby location. In some cases, there are other station history records preceding the record with the first "station opened" event. This is generally the result of the fact that the NCDC dataset may not have included station location information for the early years of station operation.

### 6.2.4. Incomplete station history information

The historical information for many stations is not complete, and it would be a mistake to assume otherwise. In particular, interpolation of historical information could result in errors. For example, if the metadata set indicates that one type of radiosonde was used at a given station in 1969, and a second type was used in 1980, it is possible that yet a third, unknown type was used during the 1970's.

### 6.2.5. Plethora of radiosonde types used

Because there is no standard nomenclature for radiosondes, the number of radiosonde types named in the metadata set is enormous, more than 150. The attributes of many of the sonde types are not given, and it is quite likely that some identical sonde types are listed separately under different names.

### 6.2.6. Dearth of information about ground systems and windfinding methods

As mentioned in Section 2, the focus of this effort was to document changes that may affect climatological upper-air temperature and humidity records. Little effort was expended to determine historical changes in ground systems used at radiosonde stations or in methods of determining winds aloft. Some information is included in the metadata set, but it is far from comprehensive.

### 6.2.7. Application of information pertaining to countries to individual stations

Many of the sources consulted in preparing the metadata set gave historical information relevant to all (or most) of the upper-air stations in a given country but did not include specific information for each station. Such information was applied to all stations thought to be in the country in question. Potential problems include (1) the possibility that not all stations in a given country were operated in the same manner and (2) the association of historical events with stations that may not have been in operation at the time in question. The WMO catalogues of radiosondes that were provided by the U.K. Meteorological Office (WMO, 1965, 1982; Spackman, 1977; Kitchen, 1986) and some of the historical information derived from Gaffen (1993) are of particular concern.

### 6.3. Planned Enhanced Quality Control

As part of planned quality checks of this metadata set, it will be used as the basis for an ongoing upper-air station history effort under the auspices of the WMO Commission for Climatology. Roger Tanner of NOAA/NCDC is serving as Rapporteur for Upper-Air Station Histories and intends to base his inquiries to the involved nations on these metadata and request corrections and updated information. His work should result in a metadata set of higher quality than this one.

In addition, this metadata set will be used in conjunction with upper-air data as part of climate research efforts at NOAA's Air Resources Laboratory. We hope to use objective statistical techniques to identify radiosonde data discontinuities and compare the timing of the discontinuities with metadata events. Discrepancies between the two could result in identification of errors in the metadata, which could be noted in future versions of the metadata set.

### 6.4. How You Can Help

It is hoped that users of this metadata set will also assist in identifying errors. Such information should be forwarded to both of the following individuals:

Dian Gaffen  
NOAA Air Resources Laboratory (R/E/AR)  
1315 East West Highway  
Silver Spring, MD 20910  
Internet address: [dgaffen@smtpgate.ssmc.noaa.gov](mailto:dgaffen@smtpgate.ssmc.noaa.gov)  
Telephone: 301-713-0625 Facsimile: 301-713-0119

Roger Tanner  
WMO Rapporteur for Upper-Air Station Histories  
NOAA National Climatic Data Center  
151 Patton Avenue, Room 120  
Asheville, NC 28801-5001  
Internet address: [rtanner@ncdc.noaa.gov](mailto:rtanner@ncdc.noaa.gov)  
Telephone: 704-271-4011 Facsimile: 704-271-4328

## 7. SUMMARY OF METADATA SET OF UPPER-AIR STATION HISTORIES

The metadata set is a relational database with one main table and 15 associated supplemental tables. The main table has 23,465 metadata records for 2445 stations. Figure 1 gives a broad summary, by WMO region, of the global distribution of the stations and metadata. The density of the metadata can be grossly estimated as the ratio of the number of metadata entries per station in each region. However, it should be noted that within WMO regions, the distribution of metadata among countries, and among stations within countries can be very uneven.

Figure 2 illustrates the temporal distribution of the metadata by showing the number of records in the main station history table per decade, excluding those records associated with national independence dates. In general, the amount of metadata increases with time. It is quite likely that more information for the decade of the 1990's will be collected.

As shown in Figure 3, 40.7% of the metadata events are associated with instruments. Another 27.7% are related to station locations, and 21.5% to data corrections, cutoffs and other observing practices. The main sources of metadata are shown in Figure 4. The majority (42.6%) of the metadata events are based on information in the catalogues of radiosondes in use compiled by the U.K. Meteorological Office.

## 8. METADATA SET AVAILABILITY

The metadata set is available electronically from NOAA's National Climatic Data Center. To obtain upper-air metadata via the World Wide Web, access NCDC's homepage at <http://www.ncdc.noaa.gov>.

The Microsoft Access version of the metadata set is available via file transfer protocol (ftp). For a direct ftp connection:

- a) Enter: *open ftp.ncdc.noaa.gov*
- b) Log in as: *ftp* or *anonymous*
- c) Use your electronic mail address as the password
- d) For a list of available commands, enter: *help*
- e) To change to the correct subdirectory, enter: *cd /pub/data/stnhistory*. A text file in this subdirectory should indicate the station history files.

The Microsoft Access file containing the metadata set requires about 11.4 megabytes of storage.

## 9. ACKNOWLEDGMENTS

Many thanks are due to Michel Leroy, Y.E.A. Raj, Roger Tanner, Barry Schwartz, Tim Oakley, Matthew O'Donnell, Gerard Oualid, David Parker, Nina Zaitseva, and PanMao Zhai, who contributed metadata for this project. Helen Fredericks and Anne Lazar provided professional guidance on station history metadata set construction. Gerry Cotton's help in the use of the relational database management system software and in the basic quality control of the metadata set is much appreciated. Rebecca Ross provided helpful comments and Christie Sweet edited this manuscript.

## 10. REFERENCES

The following are full literature citations for the abbreviated references in the main table and the supplemental tables. The references marked with an asterisk are cited in the current report.

- \*Antikainen, V., 1973: Solar radiation error of Väisälä radiosonde RS 18. Väisälä News, 57, 3-10.
- \*Billions, N.S., 1965: Equations for computer processing U.S. Weather Bureau radiosonde temperature and relative humidity data. Rep. No. RR-TN-66-3, U.S. Army Missile Command, Redstone Arsenal, AL, 35809, 6 pp.
- \*CIA (Central Intelligence Agency), 1993: The World Factbook 1993. 489 pp. plus maps. [Available from National Technical Information Service, 5285 Port Royal Road, Springfield, VA 22161, Tel. (703) 487-4650.]
- \*Dobesch, H., E. Rudel, and K. Zimmermann, 1992: Radiosounding in Austria: A historical review of instruments and data. Papers presented at the WMO Technical Conference on Instruments and Methods of Observation (TECO-92), Vienna, Austria, 11-15 May 1992, WMO/TD - No. 462, Instruments and Observing Methods Report No. 49, pp. 431-435. World Meteorological Organization, Geneva, Switzerland.
- \*Elliott, W.P., and D.J. Gaffen, 1991: On the utility of radiosonde humidity archives for climate studies. Bull. Amer. Meteor. Soc., 72, 1507-1520.
- \*Gaffen, D.J., 1993: Historical changes in radiosonde instruments and practices. WMO/TD-No. 541, Instruments and Observing Methods Report No. 50. World Meteorological Organization, Geneva, Switzerland, 123 pp.
- \*Gaffen, D.J., 1994: Temporal inhomogeneities in radiosonde temperature records. J. Geophys. Res., 99, 3667-3676.
- \*Hawson, C.L., 1956: Meteorological Office practice for the application of radiation and lag corrections to temperatures measured by radio-sonde MK IIB. Meteor. Mag., 85, 75-78.



- \*Hayashi, H., Y. Sekiguchi, and A. Yada, 1956: On solar radiation error and its correction of Japanese radiosonde. JMA Geophys. Mag., 27, 361-375.
- Horhammer, J., 1971: New Väisälä radiosondes. Väisälä News, 56, 3-7.
- Huovila, S., and A. Tuominen, 1990: On the influence of radiosonde lag errors on upper-air climatological data in Finland 1951-1988. Meteorological Publications No.14, Finnish Meteorological Institute, Helsinki, 29 pp. [Available from Government Printing Centre, P.O.B. 516, 00101 Helsinki, Finland.]
- \*Kitchen, M., 1986, Radiosonde type catalogue. Loose minutes held by U.K. Meteorological Office, Bracknell, Berkshire, D MET O 1/6/1/15, unpublished.
- \*Kitchen, M., 1988: Compatibility of radiosonde measurements. Observational Services Memorandum (OSM) No. 38. U.K. Meteorological Office, Bracknell, Berkshire, unpublished.
- Lindqvist, A., 1963: Väisälä radiosonde type RS12: Introduction to theory, principles and operation. Väisälä News, 19, 3-11.
- Lindqvist, A., 1966: New Väisälä radiosonde type RS13 with a transistorized transmitter: Introduction to theory, principles and operation. Väisälä News, 30, 3-11.
- \*Miyagawa, K., 1990: A quantitative analysis of day-night temperature differences observed by Japanese rawinsondes. Tenki, 2, 38-48. [NASA Tech. Translation NASA-TT-21268, available from SCITRAN, P.O. Box 5456, Santa Barbara, CA 93150, tel. (805) 969-2413.]
- \*Oakley, T., 1993: Report by the rapporteur on radiosonde compatibility: Part A, WMO catalogue of radiosondes and upper-air wind systems in use by members (1993). WMO/TD-No. 587, Instruments and Observing Methods Report No. 56, World Meteorological Organization, Geneva, Switzerland, 89 pp.
- \*Parker, D.E., and D.I. Cox, 1995: Towards a consistent global climatological rawinsonde data-base. Int. J. Climatol., 15, 473-496.
- Pettifer, R.E.W, 1992: The history of upper-air measurements, Väisälä News, 127/1992, 6-11. [Available from Väisälä Oy, PL 26, SF-00421, Helsinki, Finland.]
- \*Raj, Y.E.A., V. Mathew, and J.C. Natu, 1987: Discontinuities in temperature and contour heights resulting from change of instruments at Indian radiosonde stations. Mausam, 38, 407-410.
- \*Schwartz, B.E., and M. Govett, 1992: A hydrostatically consistent North American radiosonde data base at the Forecast Systems Laboratory, 1946-present. NOAA Technical Memorandum ERL FSL-4, NOAA/ERL/FSL, 325 Broadway, Boulder, CO 80303, 81 pp.

\*Scrase, F.J., 1954: Radiation and lag errors of the meteorological office radiosonde and the diurnal variation of upper air temperature. Quart. J. Roy. Meteor. Soc., **80**, 565-578.

\*Scrase, F.J., 1956: Application of radiation and lag corrections to temperatures measured with Meteorological Office radiosonde. Meteor. Mag., **1005(85)**, 65-78.

\*Soden, B.J. and J.R. Lanzante: Satellite and radiosonde climatologies of upper tropospheric water vapor. J. Climate, in press.

\*Spackman, E.A., 1977: Compatibility and performance of radiosonde measurements of geopotential height in the lower stratosphere. MET O 20 Technical Note No. II/106, U.K. Meteorological Office, Bracknell, Berkshire, unpublished.

Suzuki, S., and M. Asahi, 1978: Influence of solar radiation on the temperature measurement before and after the change of the length of suspension used for the Japanese radiosonde observation. J. Meteor. Soc. Japan, **56**, 61-64.

\*Trifonov, G.P., 1980: Fifty years of USSR radiosonde studies on the atmosphere. Meteor. Gidrol., **6**, 112-117.

Uddstrom, M.J., 1984: Solar radiation corrections for New Zealand and Australian radiosondes. New Zealand Meteorological Service Scientific Report No. 6, New Zealand Meteorological Service, PO Box 722, Wellington, 43 pp.

\*U.S. Weather Bureau, 1964: History and catalogue of upper air data for the period 1946-1960. Key to Meteorological Records Documentation No. 5.21, U.S. Weather Bureau, Washington, DC, 352 pp.

Väisälä, 1967: Radiation error table Type: RSRN12 for Väisälä radiosonde types RS 12, 13 15, calculated 12.3.1967, (Table 9). Väisälä Oy, PL26, SF-00421, Helsinki, Finland. [Complete reference information not available.]

\*Väisälä, V., 1965: The radiant and convective radiation error components of the shielded temperature sensor of radiosonde RS12. Väisälä News, **25**, 8-11.

\*Väisälä Met Systems, 1989: SOND standard sounding program. Ref. No. R0516-1, Date: 1989-01-04, Väisälä Oy, PL26, SF-00421, Helsinki, Finland, 14 pp.

\*Väisälä Met Systems, 1990: RS 80 radiosondes. Ref. No. R0422-2, Date: 1990-03-06, Väisälä Oy, PL26, SF-00421, Helsinki, Finland, 16 pp.

\*Weather Bureau, 1979: Climate of South Africa: Part 13, Upper-air statistics. WB 39, U.D.C/U.D.K. 551-587(68), Research Division, Weather Bureau, Department of Transport, Pretoria, South Africa, 99 pp.

- \*Weather Bureau, 1990: Climate of South Africa: Part 14, Upper-air statistics 1968-1987. WB 41, U.D.C/U.D.K. 551-587(68), Weather Bureau, Department of Environment Affairs, Pretoria, South Africa, 136 pp.
- \*WMO (World Meteorological Organization), 1965: Short-period averages for 1951-1960 and provisional average values for climat temp and climat temp ship stations. WMO/OMM - No.170.TP.84, Geneva, Switzerland.
- WMO, 1981: Upper-Air Data Compatibility: WMO catalog of radiosondes in use by members. Instruments and Observing Methods Report No. 5, Geneva, Switzerland, 3 pp. plus 5 tables.
- WMO, 1982: WMO catalogue of radiosondes in use by members. Instruments and Observing Methods Report No. 11, Upper-Air Data Compatibility, Geneva, Switzerland, 3 pp. plus 5 tables.
- \*WMO, 1983: Guide to meteorological instruments and methods of observation, Fifth Edition. WMO-No. 8, Geneva, Switzerland.
- \*WMO, 1986: WMO catalogue of radiosondes and upper-air wind systems in use by members. Instruments and Observing Methods Report No. 27, WMO/TD-No. 176, Geneva, Switzerland, 27 pp., unnumbered.
- \*WMO: Operational Newsletter, Geneva, Switzerland. [A regular publication of the World Weather Watch and Marine Meteorological Services, available from WMO, Case Postale 2300, CH-1211 Geneva, Switzerland.]

## ACRONYMS

|       |   |
|-------|---|
| ADRES | Unknown. Refers to mini-computer system used in Canada. |
| ART   | Automatic Radio-Theodolite                              |
| CARDS | Comprehensive Aerological Research Data Set             |
| CIA   | Central Intelligence Agency                             |
| CORA  | Correlation Radio Wind System                           |
| FIPS  | Federal Information Processing Standards                |
| GMD   | Ground Meteorological Direction-finding (system)        |
| LORAN | long-range navigation                                   |
| NCDC  | National Climatic Data Center                           |
| NOAA  | National Oceanic and Atmospheric Administration         |
| NWS   | National Weather Service                                |
| UTC   | Universal Coordinated Time                              |
| WBRT  | Weather Bureau Radiotheodolite                          |
| WMO   | World Meteorological Organization                       |

Table 1. Event types included in the upper-air metadata set.

| Event Type          | Explanation                  | Static or Dynamic | Related Supplemental Table Number |
|---------------------|------------------------------|-------------------|-----------------------------------|
| USING SONDE MODEL   | Radiosonde models            | Static            | 4                                 |
| CHANGE SONDE MODEL  | Radiosonde models            | Dynamic           | 4                                 |
| USING RH SENSOR     | Relative humidity sensors    | Static            | 5                                 |
| CHANGE RH SENSOR    | Relative humidity sensors    | Dynamic           | 5                                 |
| USING T SENSOR      | Temperature sensors          | Static            | 6                                 |
| CHANGE T SENSOR     | Temperature sensors          | Dynamic           | 6                                 |
| USING P SENSOR      | Pressure sensors             | Static            | 7                                 |
| CHANGE P SENSOR     | Pressure sensors             | Dynamic           | 7                                 |
| CHANGE T DUCT       | Duct types                   | Static            | 8                                 |
| CHANGE RH DUCT      | Duct types                   | Dynamic           | 8                                 |
| USING BALLOON TYPE  | Balloon types                | Static            | 9                                 |
| CHANGE BALLOON TYPE | Balloon types                | Dynamic           | 9                                 |
| USING RH ALGORITHM  | Relative humidity algorithms | Static            | 10                                |
| CHANGE RH ALGORITHM | Relative humidity algorithms | Dynamic           | 10                                |
| USING RADIAT. CORR. | Radiation corrections        | Static            | 11                                |
| CHANGE RADIAT. CORR | Radiation corrections        | Dynamic           | 11                                |
| USING CORRECTION    | Data corrections             | Static            | 12                                |
| CHANGE CORRECTION   | Data corrections             | Dynamic           | 12                                |
| USING DATA CUTOFF   | Data cutoffs                 | Static            | 13                                |
| CHANGE DATA CUTOFF  | Data cutoffs                 | Dynamic           | 13                                |
| USING REPORT. PRAC. | Reporting practices          | Static            | 14                                |
| CHANGE REPOR. PRAC. | Reporting practices          | Dynamic           | 14                                |
| USING GROUND EQUIP. | Ground equipment             | Static            | 15                                |
| CHANGE GROUND EQUIP | Ground equipment             | Dynamic           | 15                                |
| USING COMPUTER      | Computing systems            | Static            | 16                                |
| CHANGE COMPUTER     | Computing systems            | Dynamic           | 16                                |
| USING FREQUENCY     | Radio frequency of operation | Static            | none                              |
| CHANGE FREQUENCY    | Radio frequency of operation | Dynamic           | none                              |

Table 1 (continued).

| Event Type          | Explanation   | Static or Dynamic | Related Supplemental Table Number |
|---------------------|---|-------------------|-----------------------------------|
| USING WIND EQUIP.   | Equipment for determining winds                               | Static            | none                              |
| CHANGE WIND EQUIP.  | Equipment for determining winds                               | Dynamic           | none                              |
| USING CORD LENGTH   | Length of suspension cord between balloon and instruments     | Static            | none                              |
| CHANGE CORD LENGTH  | Length of suspension cord between balloon and instruments     | Dynamic           | none                              |
| USING GRAVITY VALUE | Value of gravitational constant                               | Static            | none                              |
| CHANGE GRAVITY VAL. | Value of gravitational constant                               | Dynamic           | none                              |
| USING CALIBRATION   | Method of calibrating sensors                                 | Static            | none                              |
| CHANGE CALIBRATION  | Method of calibrating sensors                                 | Dynamic           | none                              |
| USING BASELINE      | Baseline check of sensors before launch                       | Static            | none                              |
| CHANGE BASELINE     | Baseline check of sensors before launch                       | Dynamic           | none                              |
| USING OBS. TIME     | Observation time  | Static            | none                              |
| CHANGE OBS. TIME    | Observation time  | Dynamic           | none                              |
| OPERATED BY         | Entity responsible for station                                | Static            | none                              |
| CHANGE OPERATOR     | Entity responsible for station                                | Dynamic           | none                              |
| STATION OPENED      | Station opened  | Static            | none                              |
| STATION MOVED       | Station moved   | Dynamic           | none                              |
| STATION CLOSED      | Station closed  | Static            | none                              |
| OBS. SUSPENDED      | Suspension of observations                                    | Static            | none                              |
| OBS. PROG. REDUCED  | Reduction of observation program                              | Dynamic           | none                              |
| OBS. RESUMED        | Resumption of observation program                             | Static            | none                              |
| OBS. PROG. EXPANDED | Expansion of observation program                              | Dynamic           | none                              |
| CHANGE ID NUMBER    | Change station identification number                          | Dynamic           | none                              |
| CHANGE STATION NAME | Change station name   | Dynamic           | none                              |
| START OF PROBLEM    | Start of a problem  | Static            | none                              |
| END OF PROBLEM      | End of a problem  | Static            | none                              |
| MISCELLANEOUS       | Miscellaneous metadata, including national independence dates | Static or Dynamic | none                              |

Table 2. The format of each metadata record in the main tabled and whether each field has an associated field for a quality control flag.

| Field                 | Quality Flag? | Details   |
|-----------------------|---------------|---|
| Identification number | yes           | WMO station number.   |
| Station name          | yes           | Often a city name. For U.S. stations, state abbreviation is also given.   |
| Country code          | yes           | Two-letter FIPS code identifying the country.   |
| Latitude              | yes           | In decimal form, with positive values for northern hemisphere, negative for southern.   |
| Longitude             | yes           | In decimal form. Positive values from 0 to 360, increasing westward.  |
| Elevation             | yes           | In meters above sea level.  |
| Month of event        | yes           | Month in which the event took place, expressed in Arabic numbers from 01 to 12. If the month is not known, a value of 00 is included in this field.   |
| Year of event         | yes           | Year in which the event took place.   |
| Uncertain date        | no            | If the original metadata source was uncertain or unclear about the date of the event, or if the date was judged to be dubious, this field contains "Yes".   |
| Event type            | yes           | See Table 1 for possibilities.  |
| Alternates            | no            | In case the event type "USING SONDE MODEL" or "USING RADIAT. CORR." appears more than once for a particular station on a particular date, this field contains "I1", "I2", or "I3" for alternate instruments or "R1", "R2", or "R3" for alternate radiation correction methods. Radiation correction method alternate "R1" should be paired with instrument alternate "I1", etc. |
| Before information    | yes           | For static events, the pertinent information for the date in question. For dynamic events, the relevant information for the period preceding the change date.   |
| Link                  | no            | Either the word "to" (for dynamic events) or blank (for static events).   |
| After information     | yes           | For static events, nothing appears in this field. For dynamic events, the relevant information for the period following the change date.  |
| Reference             | no            | An abbreviated citation of the source of metadata. See the reference section of this report for full citations.   |
| Comment               | no            | Any non-standard information or explanatory text.   |
| Record number         | no            | A number whose value is unique for each record. Because the metadata have been sorted since initial entry, the record numbers are not in strict numerical order.  |

Table 3. A sample of records from the main Station History table for five stations. Each record spans two pages. The fields shown are those listed in Table 2, except the "Comment" and "Record Number" fields are not shown.

| WMO I | QF- | Station Name     | QF- Cou | QF- Latitu | QF- Longitu | QF- Eleva | QF- Mon | QF- Year | QF- Dat |
|-------|-----|------------------|---------|------------|-------------|-----------|---------|----------|---------|
| 28440 |     | SVERDLOVSK       | RS      | 56.7       | 298.9       | 287       | 00      | 1936     | No      |
| 28440 |     | SVERDLOVSK       | RS      | 56.7       | 298.9       | 287       | 00      | 1960     | Yes     |
| 28440 |     | SVERDLOVSK       | RS      | 56.7       | 298.9       | 287       | 00      | 1961     | No      |
| 28440 |     | SVERDLOVSK       | RS      | 56.7       | 298.9       | 287       | 00      | 1964     | No      |
| 28440 |     | SVERDLOVSK       | RS      | 56.7       | 298.9       | 287       | 08      | 1967     | No      |
| 28440 |     | SVERDLOVSK       | RS      | 56.7       | 298.9       | 287       | 00      | 1976     | Yes     |
| 28440 |     | SVERDLOVSK       | RS      | 56.7       | 298.9       | 287       | 00      | 1986     | Yes     |
| 28440 |     | SVERDLOVSK       | RS      | 56.7       | 298.9       | 287       | 03      | 1986     | No      |
| 28440 |     | SVERDLOVSK       | RS      | 56.7       | 298.9       | 287       | 06      | 1988     | No      |
| 28440 |     | SVERDLOVSK       | RS      | 56.7       | 298.9       | 287       | 00      | 1989     | Yes     |
| 28440 |     | SVERDLOVSK       | RS      | 56.7       | 298.9       | 287       | 08      | 1991     | No      |
| 28440 |     | SVERDLOVSK       | RS      | 56.8       | 299.4       | 287       | 12      | 1992     | No      |
| 28440 |     | SVERDLOVSK       | RS      | 56.8       | 299.4       | 287       | 12      | 1992     | No      |
| 52836 |     | DULAN            | CH      | 36.3       | 261.9       | 3400      | 00      | 221      | No      |
| 52836 |     | DULAN            | CH c    | 36.3       | 261.9       | 3400      | 12      | 1955     | No      |
| 52836 |     | DULAN            | CH      | 36.3       | 261.9       | 3400      | 12      | 1955     | No      |
| 52836 |     | DULAN            | CH      | 36.3       | 261.9       | 3400      | 04      | 1956     | No      |
| 52836 |     | DULAN            | CH      | 36.3       | 261.9       | 3180      | 05      | 1956     | No      |
| 52836 |     | DULAN            | CH      | 36.3       | 261.9       | 3180      | 12      | 1956     | No      |
| 52836 |     | DULAN            | CH c    | 36.3       | 261.9       | 3180      | 00      | 1957     | No      |
| 52836 |     | DULAN            | CH      | 36.3       | 262         | 3190      | 01      | 1957     | No      |
| 52836 |     | DULAN            | CH c    | 36.3       | 262         | 3190      | 00      | 1959     | Yes     |
| 52836 |     | DULAN            | CH c    | 36.3       | 262         | 3190      | 00      | 1959     | No      |
| 52836 |     | DULAN            | CH c    | 36.3       | 262         | 3190      | 00      | 1965     | No      |
| 52836 |     | DULAN            | CH      | 36.3       | 262         | 3190      | 12      | 1973     | No      |
| 52836 |     | DULAN            | CH      | 36.3       | 261.9       | 3190      | 01      | 1974     | No      |
| 52836 |     | DULAN            | CH      | 36.3       | 261.9       | 3190      | 00      | 1976     | Yes     |
| 52836 |     | DULAN            | CH      | 36.3       | 261.9       | 3190      | 00      | 1986     | Yes     |
| 52836 |     | DULAN            | CH      | 36.3       | 261.9       | 3190      | 00      | 1986     | Yes     |
| 52836 |     | DULAN            | CH      | 36.3       | 261.9       | 3190      | 00      | 1989     | Yes     |
| 52836 |     | DULAN            | CH c    | 36.3       | 261.9       | 3190      | 11      | 1990     | No      |
| 52836 |     | DULAN            | CH c    | 36.3       | 261.9       | 3190      | 11      | 1990     | No      |
| 52836 |     | DULAN            | CH      | 36.3       | 262         | 3192?     | 12      | 1992     | No      |
| 52836 |     | DULAN            | CH      | 36.3       | 262         | 3192?     | 12      | 1992     | No      |
| 68263 |     | PRETORIA/IRENE   | SF      | -26        | 331.8       | 1525      | 04      | 1910     | No      |
| 68263 | ?   | PRETORIA         | SF      | -26        | 331.8       |           | ? 02    | 1959     | No      |
| 68263 | ?   | PRETORIA         | SF      | -26        | 331.8       |           | ? 02    | 1959     | No      |
| 68263 |     | PRETORIA/IRENE   | SF      | -26        | 331.8       | 1525      | 00      | 1960     | Yes     |
| 68263 |     | PRETORIA (IRENE) | SF c    | -26        | 331.8       | 1525      | 00      | 1970     | Yes     |
| 68263 | ?   | PRETORIA         | SF      | -26        | 331.8       |           | ? 09    | 1972     | No      |
| 68263 | ?   | PRETORIA         | SF      | -26        | 331.8       |           | ? 03    | 1974     | No      |
| 68263 |     | PRETORIA/IRENE   | SF      | -26        | 331.8       | 1525      | 07      | 1974     | No      |
| 68263 | ?   | PRETORIA/IRENE   | SF      | -26        | 331.8       |           | ? 09    | 1985     | No      |
| 68263 |     | PRETORIA/IRENE   | SF      | -26        | 331.8       | 1525      | 00      | 1986     | Yes     |
| 68263 |     | PRETORIA/IRENE   | SF      | -26        | 331.8       | 1525      | 04      | 1987     | No      |
| 68263 |     | PRETORIA/IRENE   | SF      | -26        | 331.8       | 1525      | 04      | 1987     | No      |
| 68263 |     | PRETORIA/IRENE   | SF      | -26        | 331.8       | 1525      | 00      | 1989     | Yes     |
| 68263 |     | PRETORIA (IRENE) | SF c    | -26        | 331.8       | 1525 c    | 12      | 1990     | No      |
| 68263 |     | PRETORIA (IRENE) | SF      | -26        | 331.8       | 1523?     | 01      | 1993     | No      |



Table 3 (continued).

| Event Type          | Alt | QF- | Before Information     | QF | Link | After Information   | QF- | Reference                 |
|---------------------|-----|-----|------------------------|----|------|---------------------|-----|---------------------------|
| STATION OPENED      |     |     |                        |    |      |                     |     | NOAA NCDC                 |
| USING SONDE MODEL   | I1  |     | RZ 049                 |    |      |                     |     | UK Met. O. (pers. comm.)  |
| CHANGE SONDE MODEL  |     |     | RS 049                 |    | to   | A22 SERIES          |     | USSR station history      |
| CHANGE SONDE MODEL  |     |     | A22 SERIES             |    | to   | RKZ 1               |     | USSR station history      |
| CHANGE SONDE MODEL  |     |     | RKZ 1                  |    | to   | RKZ 2               |     | USSR station history      |
| USING SONDE MODEL   | I1  |     | A22 SERIES             |    |      |                     |     | UK Met. O. (pers. comm.)  |
| USING SONDE MODEL   | I1  |     | MARS                   |    |      |                     |     | UK Met. O. (pers. comm.)  |
| CHANGE SONDE MODEL  |     |     | RKZ 2                  |    | to   | MARS                |     | USSR station history      |
| CHANGE SONDE MODEL  |     |     | MARS                   |    | to   | MRZ                 |     | USSR station history      |
| USING SONDE MODEL   | I1  |     | MARS                   |    |      |                     |     | UK Met. O. (pers. comm.)  |
| MISCELLANEOUS       |     |     |                        |    |      |                     |     | CIA (1993)                |
| USING SONDE MODEL   | I1  |     | MRZ                    |    |      |                     |     | Oakley (1993)             |
| USING RADIAT. CORR. | R1  |     | MISC. RADIATION COR.   |    |      |                     |     | Oakley (1993)             |
| MISCELLANEOUS       |     |     |                        |    |      |                     |     | CIA (1993)                |
| USING SONDE MODEL   |     |     | RZ 049                 |    |      |                     |     | PanMao Zhai (pers. comm.) |
| STATION OPENED      |     |     |                        |    |      |                     |     | NOAA NCDC                 |
| STATION CLOSED      |     |     |                        |    |      |                     |     | NOAA NCDC                 |
| STATION OPENED      |     |     |                        |    |      |                     |     | NOAA NCDC                 |
| STATION CLOSED      |     |     |                        |    |      |                     |     | NOAA NCDC                 |
| CHANGE CORRECTION   |     |     | NO CORRECTION          |    | to   | VIRTUAL TEMP. CORR. |     | Gaffen (1993)             |
| STATION OPENED      |     |     |                        |    |      |                     |     | NOAA NCDC                 |
| CHANGE SONDE MODEL  |     |     | VAISALA RS12           |    | to   | RZ 049              |     | Gaffen (1993)             |
| CHANGE RADIAT. CORR |     |     | NO RAD. CORRECTION     |    | to   | MISC. RADIATION COR |     | Gaffen (1993)             |
| CHANGE SONDE MODEL  |     |     | RZ 049                 |    | to   | GZZ-2               |     | PanMao Zhai (pers. comm.) |
| STATION CLOSED      |     |     |                        |    |      |                     |     | NOAA NCDC                 |
| STATION OPENED      |     |     |                        |    |      |                     |     | NOAA NCDC                 |
| USING SONDE MODEL   | I1  |     | GZZ-2                  |    |      |                     |     | UK Met. O. (pers. comm.)  |
| USING SONDE MODEL   | I1  |     | GZZ-2                  |    |      |                     |     | UK Met. O. (pers. comm.)  |
| USING RADIAT. CORR. | R1  |     | MISC. RADIATION COR.   |    |      |                     |     | UK Met. O. (pers. comm.)  |
| USING SONDE MODEL   | I1  |     | GZZ-2                  |    |      |                     |     | UK Met. O. (pers. comm.)  |
| USING DATA CUTOFF   |     |     | NO DATA ABOVE 10 MB    |    |      |                     |     | Gaffen (1993)             |
| USING DATA CUTOFF   |     |     | RH MISSING FOR T < -60 |    |      |                     |     | Gaffen (1993)             |
| USING SONDE MODEL   | I1  |     | SHANGHAI RADIO         |    |      |                     |     | Oakley (1993)             |
| USING RADIAT. CORR. | R1  |     | MISC. RADIATION COR.   |    |      |                     |     | Oakley (1993)             |
| MISCELLANEOUS       |     |     |                        |    |      |                     |     | CIA (1993)                |
| USING SONDE MODEL   | I1  |     | VAISALA RS13           |    |      |                     |     | Weather Bureau (1979)     |
| USING SONDE MODEL   | I2  |     | VAISALA RS12           |    |      |                     |     | Weather Bureau (1979)     |
| USING SONDE MODEL   | I1  |     | VAISALA (Generic)      |    |      |                     |     | UK Met. O. (pers. comm.)  |
| CHANGE SONDE MODEL  |     |     | VAISALA (Generic)      |    | to   | WEATHERMEASURE      |     | Gaffen (1993)             |
| CHANGE SONDE MODEL  |     |     | VAISALA RS13           |    | to   | VIZ (GENERIC)       |     | Weather Bureau (1979)     |
| CHANGE SONDE MODEL  |     |     | VIZ (GENERIC)          |    | to   | VAISALA RS21        |     | Weather Bureau (1979)     |
| STATION OPENED      |     |     |                        |    |      |                     |     | NOAA NCDC                 |
| CHANGE SONDE MODEL  |     |     | VAISALA RS21           |    | to   | VAISALA RS80        |     | Weather Bureau (1990)     |
| USING SONDE MODEL   | I1  |     | VAISALA RS21           |    |      |                     |     | UK Met. O. (pers. comm.)  |
| STATION CLOSED      |     |     |                        |    |      |                     |     | NOAA NCDC                 |
| STATION OPENED      |     |     |                        |    |      |                     |     | NOAA NCDC                 |
| USING SONDE MODEL   | I1  |     | VAISALA RS80           |    |      |                     |     | UK Met. O. (pers. comm.)  |
| USING SONDE MODEL   |     |     | VAISALA RS80           |    |      |                     |     | Gaffen (1993)             |
| USING SONDE MODEL   | I1  |     | VAISALA RS80           |    |      |                     |     | Oakley (1993)             |

Table 3 (continued).

| WMO I | QF- | Station Name      | QF- | Cou | QF- | Latitu | QF- | Longitu | QF- | Eleva           | QF- | Mon | QF- | Year | QF- | Dat |
|-------|-----|-------------------|-----|-----|-----|--------|-----|---------|-----|-----------------|-----|-----|-----|------|-----|-----|
| 70219 |     | BETHEL AK         |     | US  |     | 60.8   |     | 161.7   |     | 8               |     | 00  |     | 1776 |     | No  |
| 70219 |     | BETHEL AK         |     | US  |     | 60.8   |     | 161.7   |     | 8               |     | 10  |     | 1940 |     | No  |
| 70219 |     | BETHEL AK         |     | US  |     | 60.8   |     | 161.7   |     | 8               |     | 10  |     | 1954 |     | No  |
| 70219 |     | BETHEL AK         |     | US  |     | 60.8   |     | 161.7   |     | 4               |     | 11  |     | 1954 |     | No  |
| 70219 |     | BETHEL AK         |     | US  |     | 60.8   |     | 161.7   |     | 4               |     | 07  |     | 1955 |     | No  |
| 70219 |     | BETHEL AK         |     | US  |     | 60.8   |     | 161.7   |     | 11              |     | 11  |     | 1956 |     | No  |
| 70219 |     | BETHEL AK         |     | US  |     | 60.8   |     | 161.7   |     | 4               |     | 11  |     | 1956 |     | No  |
| 70219 |     | BETHEL AK         |     | US  |     | 60.8   |     | 161.7   |     | 11              |     | 12  |     | 1956 |     | No  |
| 70219 |     | BETHEL AK         |     | US  |     | 60.8   |     | 161.8   |     | 4               |     | 01  |     | 1957 |     | No  |
| 70219 |     | BETHEL AK         |     | US  |     | 60.8   |     | 161.8   |     | 39              |     | 11  |     | 1958 |     | No  |
| 70219 |     | BETHEL AK         |     | US  |     | 60.8   |     | 161.8   |     | 4               |     | 11  |     | 1958 |     | No  |
| 70219 |     | BETHEL AK         |     | US  |     | 60.8   |     | 161.8   |     | 39              |     | 09  |     | 1960 |     | No  |
| 70219 |     | BETHEL AK         |     | US  |     | 60.8   |     | 161.8   |     | 39              |     | 04  |     | 1965 |     | No  |
| 70219 |     | BETHEL AK         |     | US  |     | 60.8   |     | 161.8   |     | 39              |     | 03  |     | 1972 |     | No  |
| 70219 |     | BETHEL AK         |     | US  |     | 60.8   |     | 161.8   |     | 39              |     | 11  |     | 1981 |     | No  |
| 70219 |     | BETHEL AK         |     | US  |     | 60.8   |     | 161.8   |     | 36              |     | 11  |     | 1981 |     | No  |
| 70219 |     | BETHEL AK         |     | US  |     | 60.8   |     | 161.8   |     | 36              |     | 09  |     | 1986 |     | No  |
| 70219 |     | BETHEL AK         |     | US  |     | 60.8   |     | 161.8   |     | 36              |     | 10  |     | 1988 |     | No  |
| 70219 |     | BETHEL AK         |     | US  |     | 60.8   |     | 161.8   |     | 36              |     | 00  |     | 1989 |     | Yes |
| 70219 |     | BETHEL AK         |     | US  |     | 60.8   |     | 161.8   |     | 36              |     | 07  |     | 1989 |     | No  |
| 70219 |     | BETHEL AK         |     | US  |     | 60.8   |     | 161.8   |     | 36              |     | 03  |     | 1990 |     | No  |
| 70219 |     | BETHEL AIRPORT AK |     | US  |     | 60.8   |     | 161.8   |     | 46?             |     | 12  |     | 1992 |     | No  |
| 70219 |     | BETHEL AK         |     | US  |     | 60.8   |     | 161.8   |     | 36              |     | 07  |     | 1995 |     | No  |
| 70219 |     | BETHEL AK         |     | US  |     | 60.8   |     | 161.8   |     | 36              |     | 11  |     | 1995 |     | No  |
| 93012 |     | KAITAIA           |     | NZ  |     | -35    |     | 186.3   |     | 80 <sub>c</sub> |     | 09  |     | 1907 |     | No  |
| 93012 |     | KAITAIA           |     | NZ  |     | -35    |     | 186.3   |     | 80 <sub>c</sub> |     | 00  |     | 1960 |     | Yes |
| 93012 |     | KAITAIA           |     | NZ  |     | -35    |     | 186.3   |     | 80 <sub>c</sub> |     | 10  |     | 1960 |     | Yes |
| 93012 |     | KAITAIA           |     | NZ  |     | -35    |     | 186.3   |     | 80 <sub>c</sub> |     | 00  |     | 1981 |     | Yes |
| 93012 |     | KAITAIA           |     | NZ  |     | -35    |     | 186.3   |     | 80 <sub>c</sub> |     | 00  |     | 1982 |     | Yes |
| 93012 |     | KAITAIA           |     | NZ  |     | -35    |     | 186.3   |     | 80 <sub>c</sub> |     | 00  |     | 1982 |     | Yes |
| 93012 |     | KAITAIA           |     | NZ  |     | -35    |     | 186.3   |     | 87              |     | 08  |     | 1985 |     | No  |
| 93012 |     | KAITAIA           |     | NZ  |     | -35    |     | 186.3   |     | 87              |     | 00  |     | 1986 |     | Yes |
| 93012 |     | KAITAIA           |     | NZ  |     | -35    |     | 186.3   |     | 87              |     | 00  |     | 1989 |     | Yes |
| 93012 |     | KAITAIA           |     | NZ  |     | -35    |     | 186.7   |     | 87 <sub>c</sub> |     | 03  |     | 1989 |     | No  |
| 93012 |     | KAITAIA           |     | NZ  |     | -35    |     | 186.7   |     | 86.0?           |     | 01  |     | 1993 |     | No  |
| 93012 |     | KAITAIA           |     | NZ  |     | -35    |     | 186.7   |     | 86.0?           |     | 01  |     | 1993 |     | No  |

Table 3 (continued).

| Event Type          | Alt | QF- | Before Information | QF | Link | After Information | QF- | Reference                |
|---------------------|-----|-----|--------------------|----|------|-------------------|-----|--------------------------|
| MISCELLANEOUS       |     |     |                    |    |      |                   |     | CIA (1993)               |
| STATION OPENED      |     |     |                    |    |      |                   |     | NOAA NCDC                |
| STATION CLOSED      |     |     |                    |    |      |                   |     | NOAA NCDC                |
| STATION OPENED      |     |     |                    |    |      |                   |     | NOAA NCDC                |
| CHANGE GROUND EQUIP |     |     | 72.2 MHz           |    | to   | SCR 658 & METOX   |     | Schwartz & Govett (1992) |
| STATION OPENED      |     |     |                    |    |      |                   |     | NOAA NCDC                |
| STATION CLOSED      |     |     |                    |    |      |                   |     | NOAA NCDC                |
| STATION CLOSED      |     |     |                    |    |      |                   |     | NOAA NCDC                |
| STATION OPENED      |     |     |                    |    |      |                   |     | NOAA NCDC                |
| STATION OPENED      |     |     |                    |    |      |                   |     | NOAA NCDC                |
| STATION CLOSED      |     |     |                    |    |      |                   |     | NOAA NCDC                |
| CHANGE GROUND EQUIP |     |     | SCR 658 & METOX    |    | to   | WBRT-57           |     | Schwartz & Govett (1992) |
| CHANGE RH SENSOR    |     |     | LiCI HYGRISTOR     |    | to   | CARBON HYGRISTOR  |     | Schwartz & Govett (1992) |
| CHANGE RH DUCT      |     |     | DUCT               |    | to   | RE-DESIGNED DUCT  |     | Schwartz & Govett (1992) |
| STATION CLOSED      |     |     |                    |    |      |                   |     | NOAA NCDC                |
| STATION OPENED      |     |     |                    |    |      |                   |     | NOAA NCDC                |
| CHANGE COMPUTER     |     |     | MINI-COMPUTER      |    | to   | MINI-ART 2 SYSTEM |     | Schwartz & Govett (1992) |
| USING SONDE MODEL   |     |     | VIZ B              |    |      |                   |     | Schwartz & Govett (1992) |
| USING SONDE MODEL   | I1  |     | SPACE DATA         |    |      |                   |     | UK Met. O. (pers. comm.) |
| CHANGE SONDE MODEL  |     |     | VIZ (Generic)      |    | to   | SPACE DATA        |     | NOAA NWS                 |
| CHANGE COMPUTER     |     |     | MINI-ART 2 SYSTEM  | ?  | to   | MICRO-ART SYSTEM  |     | NOAA NWS                 |
| USING SONDE MODEL   | I1  |     | SPACE DATA         |    |      |                   |     | Oakley (1993)            |
| CHANGE SONDE MODEL  |     |     | SPACE DATA         |    | to   | VIZ B             |     | NOAA NWS                 |
| CHANGE SONDE MODEL  |     |     | VIZ B              |    | to   | VAISALA RS80-56   |     | NOAA NWS                 |
| MISCELLANEOUS       |     |     |                    |    |      |                   |     | CIA (1993)               |
| USING SONDE MODEL   | I1  |     | DIAMOND HINMAN     |    |      |                   |     | UK Met. O. (pers. comm.) |
| CHANGE T DUCT       |     |     | NO DUCT            |    | to   | DUCT              |     | Gaffen (1993)            |
| CHANGE RH SENSOR    |     |     | LiCI HYGRISTOR     |    | to   | CARBON HYGRISTOR  |     | Gaffen (1993)            |
| USING SONDE MODEL   | I1  |     | VIZ 1395           |    |      |                   |     | UK Met. O. (pers. comm.) |
| USING RADIAT. CORR. | R1  |     | NO RAD. CORRECTION |    |      |                   |     | UK Met. O. (pers. comm.) |
| STATION OPENED      |     |     |                    |    |      |                   |     | NOAA NCDC                |
| USING SONDE MODEL   | I1  |     | VIZ 1395           |    |      |                   |     | UK Met. O. (pers. comm.) |
| USING SONDE MODEL   | I1  |     | VIZ (Generic)      |    |      |                   |     | UK Met. O. (pers. comm.) |
| CHANGE SONDE MODEL  |     |     | UNKNOWN SONDE      |    | to   | VAISALA RS80      |     | Gaffen (1993)            |
| USING SONDE MODEL   | I1  |     | VAISALA RS80       |    |      |                   |     | Oakley (1993)            |
| USING RADIAT. CORR. | R1  |     | VAISALA RS80 1986  |    |      |                   |     | Oakley (1993)            |

**Table 4. Radiosonde types, their country of origin, and their sensors. This is a small subset of the full table in the digital metadata set and is meant only as a sample of the type of information included.**

| <b>Type</b>                          | <b>Country</b> | <b>Temperature Sensor</b>   | <b>Humidity Sensor</b>                 | <b>Pressure Sensor</b>                             |
|--------------------------------------|----------------|---|--|--|
| A22-III (403 MHz)                    | USSR           | Spiral bimetal plate  | Goldbeater's skin                      | Two bronze aneroid boxes with thermal compensation |
| Graw M60 (27 and 403 MHz)            | Germany        | Bimetal cylinder  | Artificial hair                        | Aneroid capsule                                    |
| GZZ-7                                | China          | Rod thermistor  | Carbon hygristor                       | Nickel span C aneroid                              |
| India Mark 3 (401 and 1680 MHz)      | India          | Rod thermistor with titanium dioxide coating                                | Lithium chloride hygristor             | Baroswitch   |
| Kew Mark IIB                         | United Kingdom | Cylindrical bimetallic strip  | Unvarnished goldbeater's skin          | Aneroid capsule                                    |
| MARS (1782 MHz) (Also known as MARZ) | USSR           | Rod thermistor (covered with anti-radiation hydrophobic varnish since 1967) | Goldbeater's skin                      | None   |
| Meisei RSII-80                       | Japan          | White glass-coated thermistor   | Carbon hygristor                       | Nickel-span aneroid capsule                        |
| Mesural FMO 1944C (400 MHz)          | France         | White-coated rod thermistor (VIZ military model)                            | Goldbeater's skin diaphragm            | Aneroid capsule (pre-calibrated)                   |
| Philips Mark II                      | Australia      | White ceramic rod resistor  | Lithium chloride                       | Single aneroid capsule                             |
| SRS-400 (Meteolabor)                 | Switzerland    | Thermocouple  | VIZ Accu-Lok Hygristor (13286-065)     | Water hypsometer                                   |
| Väisälä RS80                         | Finland        | THERMOCAP - ceramic capacitive bead   | HUMICAP - capacitive thin film element | BAROCAP - capacitive aneroid sensor                |
| VIZ 1395 (403 MHz)                   | USA            | Rod thermistor with white coating   | Carbon hygristor                       | Baroswitch   |

**Table 5. Humidity sensor types and operating principles.**

| Humidity Sensor     | Operating Principle  | Reference                  |
|---------------------|--|----------------------------|
| HUMAN HAIR          | The length of human hair increases with increasing relative humidity.  | WMO (1983)                 |
| ROLLED HUMAN HAIR   | The length of human hair increases with relative humidity. Hairs that have been flattened with rollers have improved response.                             | WMO (1983)                 |
| GOLDBEATERS SKIN    | A membrane from the intestine of an ox (used also to separate gold leaf) changes length in response to humidity changes.                                   | WMO (1983)                 |
| LiCl HYGRISTOR      | The resistance of a strip coated with an electrolytic film of lithium chloride increases with increasing relative humidity.                                | WMO (1983)                 |
| CARBON HYGRISTOR    | Finely divided carbon particles are suspended in a hygroscopic film whose length changes with humidity, and the resistance increases with humidity.        | WMO (1983)                 |
| RE-DESIGNED RH DUCT | Humidity sensor is housed in a newly designed duct.  | None                       |
| HUMICAP - BEAD      | A thin-film sensor whose capacitance varies with relative humidity. A polymer serves as a dielectric material on this sensor, used on Väisälä radiosondes. | Väisälä Met Systems (1990) |

**Table 6. Temperature sensor types.**

| Temperature Sensor | Operating Principle  | Reference                  |
|--------------------|--|----------------------------|
| THERMISTOR         | The electrical resistance of a ceramic element changes with temperature.   | WMO (1983)                 |
| ROD THERMISTOR     | The electrical resistance of a cylindrical ceramic element changes with temperature.   | WMO (1983)                 |
| BEAD THERMISTOR    | The electrical resistance of a spherical ceramic element changes with temperature.   | WMO (1983)                 |
| BIMETAL            | Two metals of different expansivity (usually invar and steel or invar and brass) are riveted or welded together so that the element bends when heated. | WMO (1983)                 |
| BIMETAL COIL       | A bimetal in the shape of a coil.  | WMO (1983)                 |
| BIMETAL STRIP      | A bimetal in the shape of a strip.   | WMO (1983)                 |
| CERAMIC FLAKE      | Uncertain.   |                            |
| THERMOCAP - BEAD   | The capacitance of a dielectric ceramic bead changes with temperature. Used on Väisälä radiosondes.  | Väisälä Met Systems (1990) |
| WIRE RESISTOR      | The resistance of a metal wire changes with temperature.   | WMO (1983)                 |
| BOURDON TUBE       | Uncertain. (Bourdon tubes are generally associated with pressure measurements.)  |                            |
| CAPACITIVE TYPE    | Uncertain. Probably, sensor capacitance varies with temperature.   |                            |
| ELECTROLYTIC TYPE  | Uncertain.   |                            |

Table 7. Pressure sensor types.

| Pressure Sensor | Operating Principle   | Reference                  |
|-----------------|---|----------------------------|
| ANEROID         | Capsule made of metal with elastic properties deflects with changes in atmospheric pressure.  | WMO (1983)                 |
| BOURDON TUBE    | A tube of elliptical cross section changes in cross section and length as a function of atmospheric pressure.                       | WMO (1983)                 |
| BELLOWS TYPE    | Flexible bellows respond to changes in atmospheric pressure.  | WMO (1983)                 |
| BAROCAP         | Small aneroid capsule responds to changes in pressure measured by capacitive transducer plates inside. Used on Väisälä radiosondes. | Väisälä Met Systems (1990) |
| HYPSOMETER      | An electrical thermometer measures the boiling point of a liquid, which is a function of atmospheric pressure.                      | WMO (1983)                 |

Table 8. Duct types.

| Abbreviated Entry in Main Table | Explanation  |
|---------------------------------|--|
| NO DUCT                         | Sensor is not in a duct.                               |
| DUCT                            | Sensor is in a duct.                                   |
| REDESIGNED DUCT                 | Sensor is not changed, but the duct design is changed. |

Table 9. List of balloon types.

|                  |
|------------------|
| VARNISHED PAPER  |
| GOLDBEATERS SKIN |
| SILK             |
| RUBBER           |
| MULTIPLE BALLOON |
| WITH PARACHUTE   |
| LATEX            |
| PLASTIC          |

Table 10. Humidity algorithms.

| Abbreviated Entry in Main Table | Explanation   |
|---------------------------------|---|
| MANUALLY COMPUTED               | Humidity computations are made by hand.   |
| SLIDE RULE                      | A specially designed slide rule is used.  |
| GRAPH                           | A specially designed graph is used.   |
| NOMOGRAM                        | A specially designed graph and ruler are used.  |
| EVALUATOR                       | A specially designed mechanical device, often circular, operated much like a slide rule, is used. |
| PSYCHROMETRIC TABLE             | Numerical tables are used.  |
| AUTOMATIC COMPUTING             | Computations are done by machine (computer).  |
| CORRECTED ALGORITHM             | An earlier algorithm has been corrected.  |
| BILLIONS ALGORITHM              | Algorithm developed by Billions (1965)  |
| MISC. ALGORITHM                 | Miscellaneous algorithm.  |

Table 11. Radiation corrections.

| Abbreviated Entry in Main Table | Explanation  | Reference   |
|---------------------------------|--|---|
| NO RAD. CORRECTION              | No radiation corrections are applied.  |   |
| MISC. RADIATION COR.            | A radiation correction is applied.   |   |
| SCRASE CORRECTIONS              | Corrections developed for the U.K. Meteorological Office MKIIB radiosonde.   | Scrase (1954, 1956);<br>Hawson (1956)                                 |
| VAISALA CORRECTIONS             | Corrections developed by Väisälä are applied.  |   |
| VAISALA RS18                    | Corrections developed by Väisälä for the RS18 radiosonde are applied.  | Antikainen (1973); Väisälä (1965)                                     |
| VAISALA RS21                    | Corrections developed by Väisälä for the RS21 radiosonde are applied.  |   |
| VAISALA RS80 1982               | Corrections developed by Väisälä in 1982 for the RS80 radiosonde are applied.  |   |
| VAISALA RS80 1986               | Corrections developed by Väisälä in 1986 for the RS80 radiosonde are applied.  | Väisälä Met Systems (1989)  |
| VAISALA 1986 NO I.R             | Solar radiation corrections developed by Väisälä in 1986 for the RS80 radiosonde are applied but without the infrared component. |   |
| VAISALA RS80 1993               | Corrections developed by Väisälä in 1993 for the RS80 radiosonde are applied.  |   |
| COR. AT 30 & 50 MB              | Corrections are made at 30 and 50 mb.  |   |
| COR. BET. 400 & 10 MB           | Corrections are made for levels between 400 and 10 mb.   | Gaffen (1993; see page 86 on United States);<br>Hayashi et al. (1956) |
| COR. AT 200 & 100 MB            | Corrections are made at 200 and 100 mb.  | Gaffen (1993; see page 44 on Hong Kong)                               |
| UKMO KEW MK3 COR.               | Corrections for the U.K. Meteorological Office MK3 radiosonde.   |   |
| GRAW M60 CORRECTIONS            | Corrections for the Graw M60 radiosonde.   |   |
| GRAW 1978 COR.                  | Uncertain. Probably corrections developed in 1978 for the Graw radiosonde.   |   |
| DESIGNED FOR UCCLE              | Uncertain. Probably specific corrections designed for application at the Uccle, Belgium, station.                                |   |



**Table 12. Data correction types.**

| <b>Abbreviated Entry in Main Table</b> | <b>Explanation</b>  |
|--|---|
| NO CORRECTION                          | No corrections are applied.   |
| TEMP. LAG CORRECTION                   | Corrections are applied to adjust for the lag in the temperature sensor.  |
| RH LAG CORRECTION                      | Corrections are applied to adjust for the lag in the relative humidity sensor.  |
| PRES. LAG CORRECTION                   | Corrections are applied to adjust for the lag in the pressure sensor.   |
| MISC. CORRECTION                       | A miscellaneous correction is applied.  |
| VIRTUAL TEMP. CORR.                    | Uncertain. Probably, this involves the (correct) use of virtual temperature, rather than (incorrect) use of temperature, in the calculation of geopotential height. |

**Table 13. Data cutoff types.**

| <b>Abbreviated Entry in Main Table</b> | <b>Explanation</b>   |
|--|--|
| NO CUTOFFS                             | Data reported for the entire sounding.   |
| NO DATA ABOVE 10 MB                    | Soundings terminated at 10 mb.   |
| NO RH ABOVE 200 MB                     | Humidity data terminated at 200 mb.  |
| NO RH ABOVE 300 MB                     | Humidity data terminated at 300 mb.  |
| RH MISSING FOR T < -40                 | Humidity data not reported for temperature below -40°C.                                |
| T < -65 OR RH < 9% NO RH               | Humidity data not reported for temperature below -65°C or relative humidity below 9%.  |
| T < -40 OR RH < 15% NO RH              | Humidity data not reported for temperature below -40°C or relative humidity below 15%. |
| P < 300 OR T < -40 NO RH               | Humidity data not reported for pressure lower than 300 mb or temperature below -40°C.  |
| P < 200 OR T < -60 NO RH               | Humidity data not reported for pressure lower than 200 mb or temperature below -60°C.  |
| P < 200 OR T < -65 NO RH               | Humidity data not reported for pressure lower than 200 mb or temperature below -65°C.  |
| P < 100 OR T < -60 NO RH               | Humidity data not reported for pressure lower than 100 mb or temperature below -60°C.  |
| RH MISSING FOR T < -60                 | Humidity data not reported for temperature below -60°C.                                |
| DEW PT = 30 FOR RH < 30%               | Dew point depression reported at 30° when relative humidity is below 30%.              |
| DEW PT = 30 FOR RH < 20%               | Dew point depression reported at 30° when relative humidity is below 20%.              |
| SET RH = 10% FOR RH < 10%              | Relative humidity is set at 10% for all values measured as less than 10%.              |
| MISC. CUTOFF                           | Miscellaneous cutoff.  |

Table 14. Reporting practices.

| Abbreviated Entry in Main Table | Explanation   |
|---------------------------------|---|
| WINDS IN M/SEC                  | Winds are reported in units of meters per second.               |
| WINDS IN KNOTS                  | Winds are reported in units of knots (nautical miles per hour). |
| HUMIDITY AS RH                  | Humidity data are given in terms of relative humidity.          |
| HUMIDITY AS DEW PT.             | Humidity data are given in terms of dew point temperature.      |
| HUMIDITY AS DPD                 | Humidity data are given in terms of dew point depression.       |

Table 15. Ground equipment types.

| Ground System      | Explanation   |
|--------------------|---|
| 72.2 MHz           | A short-wave receiver operating a 72.2 MHz. Audiomodulated signals are recorded on a chart roll. See U.S. Weather Bureau (1964) for details.  |
| SCR 584            | Signal Corps Radio-direction-finder. Manually operated electronic tracking device.  |
| SCR 658 & METOX    | Signal Corps Radio-direction-finder. Manually operated electronic tracking device. See U.S. Weather Bureau (1964) for details. The of meaning notation "SCR 658 & METOX" is unclear.        |
| GMD                | Ground Meteorological Direction-finding. Electronic theodolite and radio receiver developed by U.S. military. See U.S. Weather Bureau (1964) for details.                                   |
| GMD-1              | First operational version of the GMD system. See U.S. Weather Bureau (1964) for details.  |
| GMD-1A             | Version of the GMD-1 system.  |
| GMD-1B             | Version of the GMD-1 system.  |
| GMD-4              | Version of the GMD system, presumably with a transponder system, allowing the measurement of slant range (as was included in the GMD-2 design). See U.S. Weather Bureau (1964) for details. |
| WBRT-57            | U.S. Weather Bureau radiotheodolite, based on the GMD technology.   |
| WBRT-60            | U.S. Weather Bureau radiotheodolite.  |
| LORAN              | System using long-range navigation.   |
| OPTICAL THEODOLITE | Visual tracking of balloon using optical theodolite.  |
| RADIO THEODOLITE   | Radio tracking of balloon using radiotheodolite.  |
| ADRES              | Canadian computerized ground station. See Gaffen (1993).  |

Table 16. Computing systems.

| Abbreviated Entry in Main Table | Explanation   |
|---------------------------------|---|
| MANUAL METHODS                  | Human operators compute meteorological quantities using graphs of radio signals as a function of flight time.   |
| CALCULATOR                      | Electronic calculators are used in computations of meteorological quantities.   |
| SEMI-AUTOMATIC METH.            | Some, but not all, of the calculations are made automatically, with the aid of a programmable desktop calculator.   |
| AUTOMATIC METHODS               | All the data reduction is done automatically, by computer.  |
| TRANSISTORIZED EQUIP.           | Computers based on transistor technology are used.  |
| TIME SHARE COMPUTER             | Computations are done with the aid of a large computer, not dedicated to the task of radiosonde data processing.  |
| MINI-COMPUTER                   | Computations are done using a personal computer.  |
| CORA                            | Computations are made by the Väisälä Correlation Radio Wind System (CORA) dedicated ground system, which also tracks the radiosonde using the OMEGA navigational network. |
| MICROCORA                       | Computations are made by the Väisälä MicroCORA dedicated ground system.   |
| DIGICORA                        | Computations are made by the Väisälä DigiCORA dedicated ground system, which also tracks the radiosonde using the Navaid navigational networks.                           |
| ART SYSTEM                      | Computations are made by the U.S. National Weather Service Automatic Radio-Theodolite ground system, which employs a desktop computer.                                    |
| MINI-ART 1 SYSTEM               | Updated version of the ART system.  |
| MINI-ART 2 SYSTEM               | Further updated version of the ART system.  |
| MICRO-ART SYSTEM                | An updated system based on MINI-ART.  |

Table 17. Country digraphs and associated country names.

| Digraph | Country                     | Digraph | Country                        |
|---------|-----------------------------|---------|--------------------------------|
| AF      | Afghanistan                 | IO      | British Indian Ocean Territory |
| AL      | Albania                     | VI      | British Virgin Islands         |
| AG      | Algeria                     | BX      | Brunei                         |
| AQ      | American Samoa              | BU      | Bulgaria                       |
| AN      | Andorra                     | UV      | Burkina                        |
| AO      | Angola                      | BM      | Burma                          |
| AV      | Anguilla                    | BY      | Burundi                        |
| AY      | Antarctica                  | CB      | Cambodia                       |
| AC      | Antigua and Barbuda         | CM      | Cameroon                       |
| XQ      | Arctic Ocean                | CA      | Canada                         |
| AR      | Argentina                   | CV      | Cape Verde                     |
| AM      | Armenia                     | CJ      | Cayman Islands                 |
| AA      | Aruba                       | CT      | Central African Republic       |
| AT      | Ashmore and Cartier Islands | CD      | Chad                           |
| ZH      | Atlantic Ocean              | CI      | Chile                          |
| AS      | Australia                   | CH      | China                          |
| AU      | Austria                     | KT      | Christmas Island               |
| AJ      | Azerbaijan                  | IP      | Clipperton Island              |
| BF      | The Bahamas                 | CK      | Cocos (Keeling) Islands        |
| BA      | Bahrain                     | CO      | Colombia                       |
| FQ      | Baker Island                | CN      | Comoros                        |
| BG      | Bangladesh                  | CF      | Congo                          |
| BB      | Barbados                    | CW      | Cook Islands                   |
| BS      | Bassas da India             | CR      | Coral Sea Islands              |
| BO      | Belarus                     | CS      | Costa Rica                     |
| BE      | Belgium                     | IV      | Cote d'Ivoire                  |
| BH      | Belize                      | HR      | Croatia                        |
| BN      | Benin                       | CU      | Cuba                           |
| BD      | Bermuda                     | CY      | Cyprus                         |
| BT      | Bhutan                      | EZ      | Czech Republic                 |
| BL      | Bolivia                     | DA      | Denmark                        |
| BK      | Bosnia and Herzegovina      | DJ      | Djibouti                       |
| BC      | Botswana                    | DO      | Dominica                       |
| BV      | Bouvet Island               | DR      | Dominican Republic             |
| BR      | Brazil                      | EC      | Ecuador                        |

Table 17 (continued).

| Digraph | Country                             | Digraph | Country                 |
|---------|-------------------------------------|---------|-------------------------|
| EG      | Egypt                               | VT      | Holy See (Vatican City) |
| ES      | El Salvador                         | HO      | Honduras                |
| EK      | Equatorial Guinea                   | HK      | Hong Kong               |
| ER      | Eritrea                             | HQ      | Howland Island          |
| EN      | Estonia                             | HU      | Hungary                 |
| ET      | Ethiopia                            | IC      | Iceland                 |
| EU      | Europa Island                       | IN      | India                   |
| FA      | Falkland Islands (Islas Malvinas)   | XO      | Indian Ocean            |
| FO      | Faroe Islands                       | ID      | Indonesia               |
| FJ      | Fiji                                | IR      | Iran                    |
| FI      | Finland                             | IZ      | Iraq                    |
| FR      | France                              | EI      | Ireland                 |
| FG      | French Guiana                       | IS      | Israel                  |
| FP      | French Polynesia                    | IT      | Italy                   |
| FS      | French Southern and Antarctic Lands | JM      | Jamaica                 |
| GB      | Gabon                               | JN      | Jan Mayen               |
| GA      | The Gambia                          | JA      | Japan                   |
| GZ      | Gaza Strip                          | DQ      | Jarvis Island           |
| GG      | Georgia                             | JE      | Jersey                  |
| GM      | Germany                             | JQ      | Johnston Atoll          |
| GH      | Ghana                               | JO      | Jordan                  |
| GI      | Gibraltar                           | JU      | Juan de Nova Island     |
| GO      | Glorioso Islands                    | KZ      | Kazakhstan              |
| GR      | Greece                              | KE      | Kenya                   |
| GL      | Greenland                           | KQ      | Kingman Reef            |
| GJ      | Grenada                             | KR      | Kiribati                |
| GP      | Guadeloupe                          | KN      | North Korea             |
| GQ      | Guam                                | KS      | South Korea             |
| GT      | Guatemala                           | KU      | Kuwait                  |
| GK      | Guernsey                            | KG      | Kyrgyzstan              |
| GV      | Guinea                              | LA      | Laos                    |
| PU      | Guinea-Bissau                       | LG      | Latvia                  |
| GY      | Guyana                              | LE      | Lebanon                 |
| HA      | Haiti                               | LT      | Lesotho                 |
| HM      | Heard Island and McDonald Islands   | LI      | Liberia                 |

Table 17 (continued).

| Digraph | Country                        | Digraph | Country                          |
|---------|--------------------------------|---------|----------------------------------|
| LY      | Libya                          | NU      | Nicaragua                        |
| LS      | Liechtenstein                  | NG      | Niger                            |
| LH      | Lithuania                      | NI      | Nigeria                          |
| LU      | Luxembourg                     | NE      | Niue                             |
| MC      | Macau                          | NF      | Norfolk Island                   |
| MK      | Macedonia                      | CQ      | Northern Mariana Islands         |
| MA      | Madagascar                     | NO      | Norway                           |
| MI      | Malawi                         | MU      | Oman                             |
| MY      | Malaysia                       | NQ      | Pacific Islands (Palau)          |
| MV      | Maldives                       | ZN      | Pacific Ocean                    |
| ML      | Mali                           | PK      | Pakistan                         |
| MT      | Malta                          | LQ      | Palmyra Atoll                    |
| IM      | Isle of Man                    | PM      | Panama                           |
| RM      | Marshall Islands               | PP      | Papua New Guinea                 |
| MB      | Martinique                     | PF      | Paracel Islands                  |
| MR      | Mauritania                     | PA      | Paraguay                         |
| MP      | Mauritius                      | PE      | Peru                             |
| MF      | Mayotte                        | RP      | Philippines                      |
| MX      | Mexico                         | PC      | Pitcairn Islands                 |
| FM      | Federated States of Micronesia | PL      | Poland                           |
| MQ      | Midway Islands                 | PO      | Portugal                         |
| MD      | Moldova                        | QR      | Puerto Rico                      |
| MN      | Monaco                         | QA      | Qatar                            |
| MG      | Mongolia                       | RE      | Reunion                          |
| MH      | Montserrat                     | RO      | Romania                          |
| MO      | Morocco                        | RS      | Russia                           |
| MZ      | Mozambique                     | RW      | Rwanda                           |
| WA      | Namibia                        | SH      | Saint Helena                     |
| NR      | Nauru                          | SC      | Saint Kitts and Nevis            |
| BQ      | Navassa Island                 | ST      | Saint Lucia                      |
| NP      | Nepal                          | SB      | Saint Pierre and Miquelon        |
| NL      | Netherlands                    | VC      | Saint Vincent and the Grenadines |
| NA      | Netherlands Antilles           | SM      | San Marino                       |
| NC      | New Caledonia                  | TP      | Sao Tome and Principe            |
| NZ      | New Zealand                    | SA      | Saudi Arabia                     |

Table 17 (continued).

| Digraph | Country                                      | Digraph | Country              |
|---------|--|---------|----------------------|
| SG      | Senegal                                      | UP      | Ukraine              |
| SR      | Serbia and Montenegro                        | TC      | United Arab Emirates |
| SE      | Seychelles                                   | UK      | United Kingdom       |
| SL      | Sierra Leone                                 | US      | United States        |
| SN      | Singapore                                    | UY      | Uruguay              |
| LO      | Slovakia                                     | UZ      | Uzbekistan           |
| SI      | Slovenia                                     | NH      | Vanuatu              |
| BP      | Solomon Islands                              | VE      | Venezuela            |
| SO      | Somalia                                      | VM      | Vietnam              |
| SF      | South Africa                                 | VQ      | Virgin Islands       |
| SX      | South Georgia and the South Sandwich Islands | WQ      | Wake Island          |
| SP      | Spain  | WF      | Wallis and Futuna    |
| PG      | Spratly Islands                              | WG      | West Bank            |
| CE      | Sri Lanka                                    | WI      | Western Sahara       |
| SU      | Sudan  | WS      | Western Samoa        |
| NS      | Suriname                                     | XX      | World                |
| SV      | Svalbard                                     | YM      | Yemen                |
| WZ      | Swaziland                                    | CG      | Zaire                |
| SW      | Sweden                                       | ZA      | Zambia               |
| SZ      | Switzerland                                  | ZI      | Zimbabwe             |
| SY      | Syria  | TW      | Taiwan               |
| TI      | Tajikistan                                   |         |                      |
| TZ      | Tanzania                                     |         |                      |
| TH      | Thailand                                     |         |                      |
| TO      | Togo   |         |                      |
| TL      | Tokelau                                      |         |                      |
| TN      | Tonga  |         |                      |
| TD      | Trinidad and Tobago                          |         |                      |
| TE      | Tromelin Island                              |         |                      |
| TS      | Tunisia                                      |         |                      |
| TU      | Turkey                                       |         |                      |
| TX      | Turkmenistan                                 |         |                      |
| TK      | Turks and Caicos Islands                     |         |                      |
| TU      | Tuvalu                                       |         |                      |
| UG      | Uganda                                       |         |                      |

Table 18. WMO regions.

| Station Number Range |       | Region Number | Region Name               |
|----------------------|-------|---------------|---------------------------|
| Start                | End   |               |                           |
| 00001                | 19999 | VI            | Europe                    |
| 20000                | 20099 | II            | Asia                      |
| 20100                | 20199 | VI            | Europe                    |
| 20200                | 21999 | II            | Asia                      |
| 22000                | 22999 | VI            | Europe                    |
| 23000                | 25999 | II            | Asia                      |
| 26000                | 27999 | VI            | Europe                    |
| 28000                | 32999 | II            | Asia                      |
| 33000                | 34999 | VI            | Europe                    |
| 35000                | 36999 | II            | Asia                      |
| 37000                | 37999 | VI            | Europe                    |
| 38000                | 39999 | II            | Asia                      |
| 40000                | 40349 | VI            | Europe                    |
| 40350                | 48599 | II            | Asia                      |
| 48600                | 48799 | V             | Southwest Pacific         |
| 48800                | 49999 | II            | Asia                      |
| 50000                | 59999 | II            | Asia                      |
| 60000                | 69999 | I             | Africa                    |
| 70000                | 79999 | IV            | North and Central America |
| 80000                | 88999 | III           | South America             |
| 89000                | 89999 | VII           | Antarctica                |
| 90000                | 98999 | V             | Southwest Pacific         |



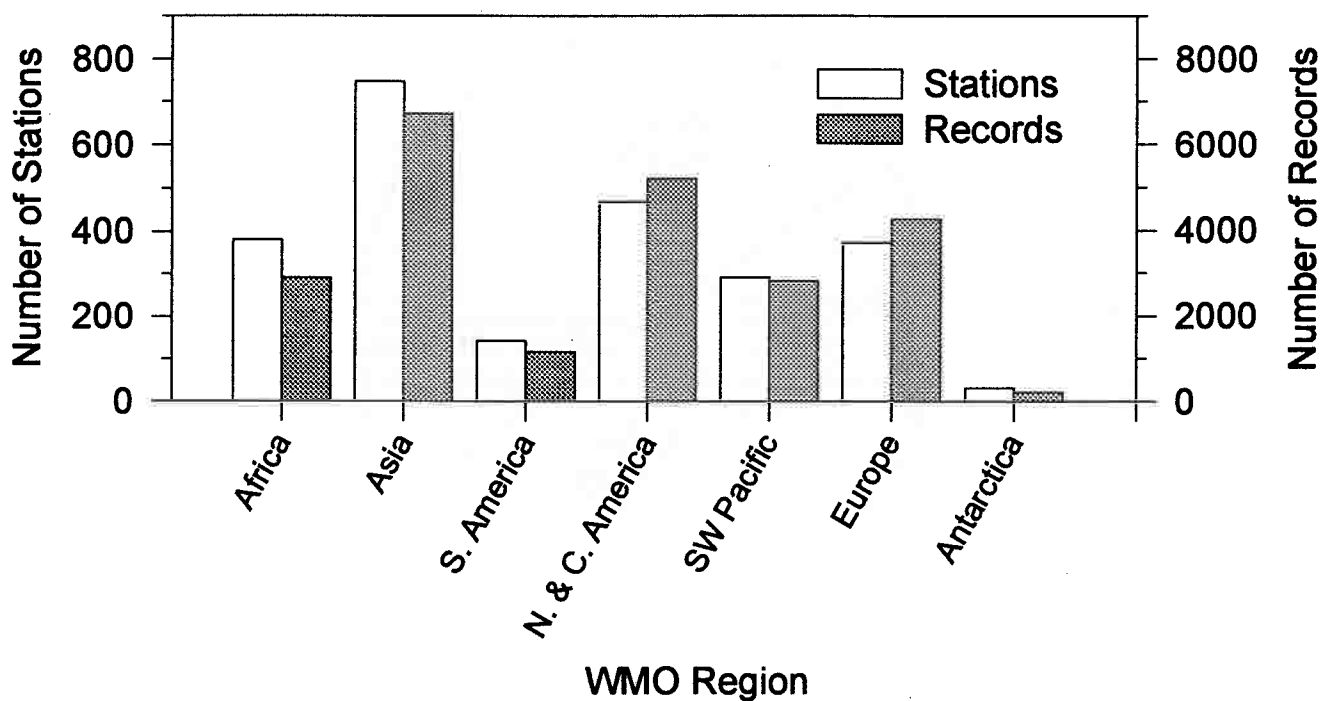


Figure 1. Summary of the contents of the metadata set of upper-air station histories, by WMO region.

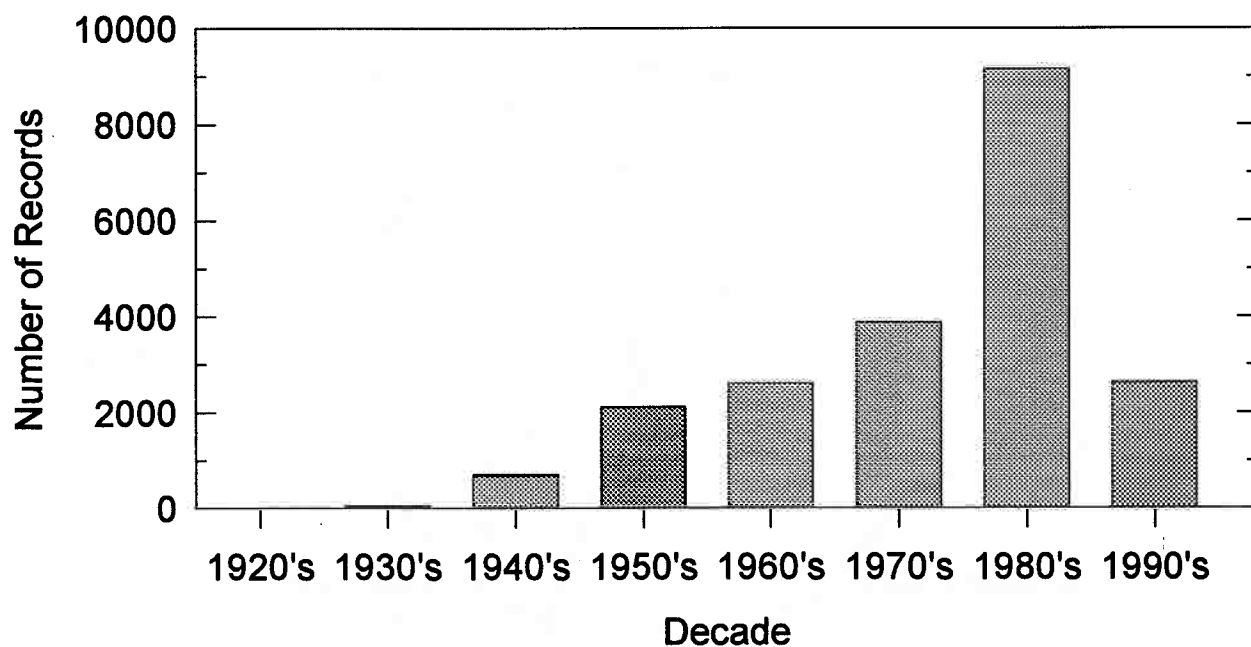


Figure 2. Number of station history records per decade. This chart excludes those records pertaining to national independence dates.

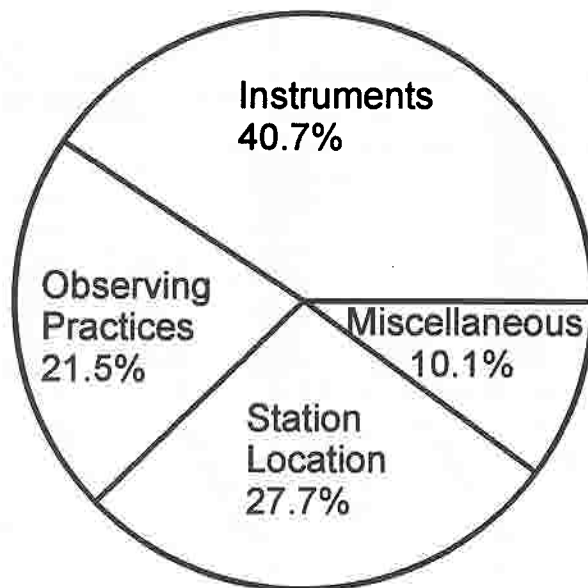


Figure 3. Summary of the contents of the metadata set of upper-air station histories, by metadata type.

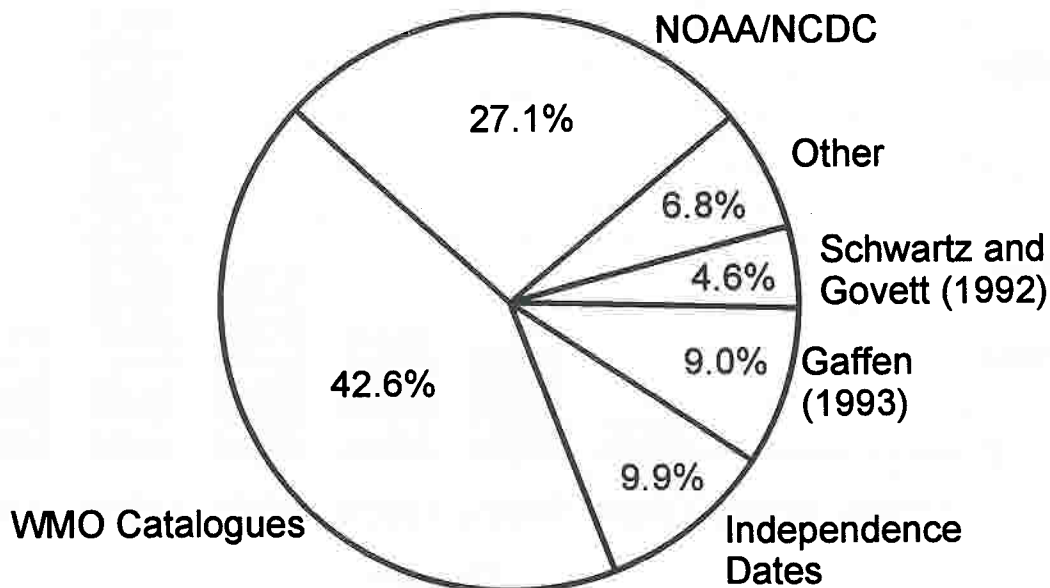


Figure 4. Summary of the contents of the metadata set of upper-air station histories, by metadata source.