

---

---

# ***Leasing Activities Information***

---

---

## **Western and Central Gulf of Mexico Topographic Features Stipulation Map Package**

for Oil and Gas Leases in the Gulf of Mexico

June 2008



**MMS** *Securing Ocean Energy &  
Economic Value for America*



## Introduction

These maps indicate the areas affected by the Topographic Features Stipulation which is routinely applied to leases in the vicinity of certain geographic features. For specific information regarding the stipulation, see the appropriate Notice of Sale and the Biological NTL No. 2004-G05.

For additional information you may contact Mr. James Sinclair of the MMS, GOMR, LE Biological Sciences Unit at (james.sinclair@mms.gov) or (504) 736-2789

## Package Contents

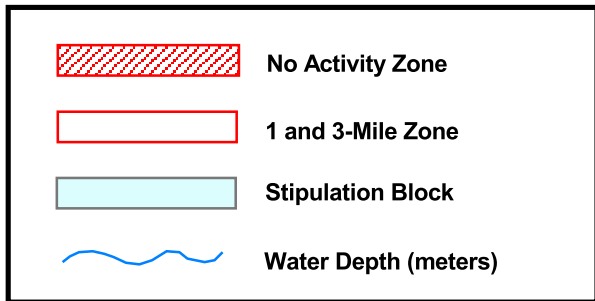
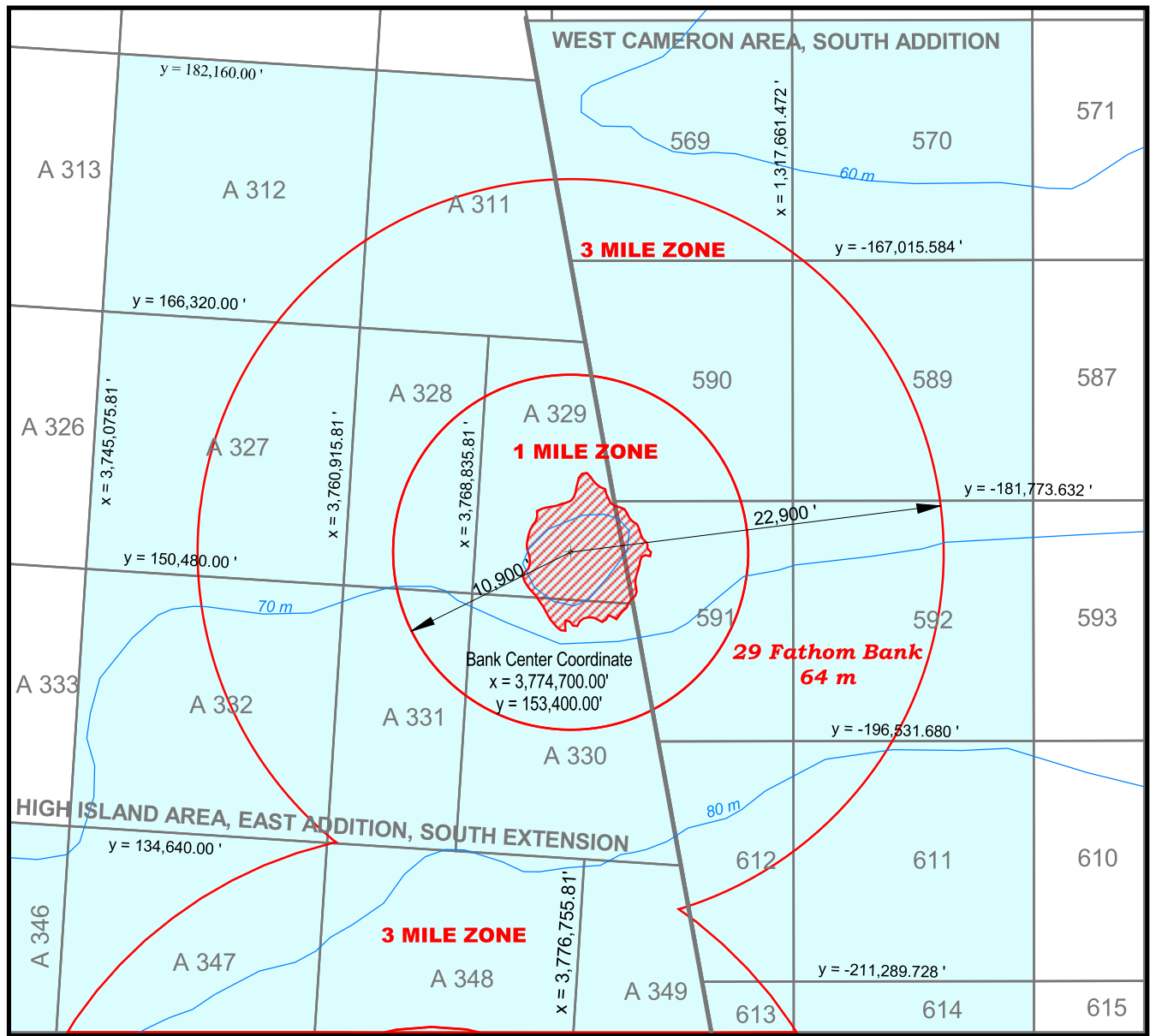
Introduction

Bank Name (alphabetical)

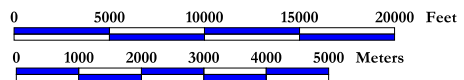
Page Number (27 maps)

29 Fathom Bank	Page 1
32 Fathom Bank	Page 2
Alderdice Bank	Page 3
Appelbaum Bank	Page 4
Aransas Bank	Page 24
Baker Bank	Page 5
Big Dunn Bar Bank	Page 5
Blackfish Ridge Bank	Page 6
Bouma Bank	Page 7
Bright Bank	Page 21
Claypile Bank	Page 8
Coffee Lump Bank	Page 9
Diaphus Bank	Page 10
Dream Banks	Page 11
East Flower Garden Bank	Page 12
Elvers Bank	Page 13
Ewing Banks	Page 14
Fishnet Bank	Page 15
Geyer Bank	Page 16
Hospital Bank	Page 24
Jakkula Bank	Page 17
MacNeil Bank	Page 18
McGrail Bank	Page 19
Mysterious Banks	Page 6
North Hospital Bank	Page 24
Parker Bank	Page 20
Rankin Bank	Page 21
Rezak Bank	Page 7
Sackett Bank	Page 22
Sidner Bank	Page 7
Small Dunn Bar Bank	Page 5
Sonnier Banks	Page 23
South Baker Bank	Page 5
Southern Bank	Page 24
Stetson Bank	Page 25
Sweet Bank	Page 26
West Flower Garden Bank	Page 27

Back Cover

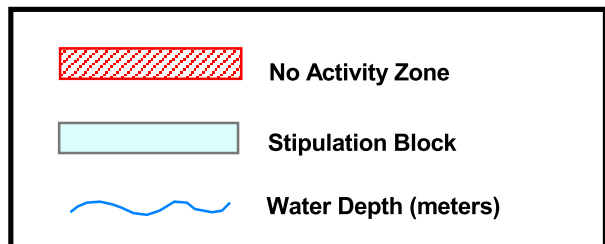
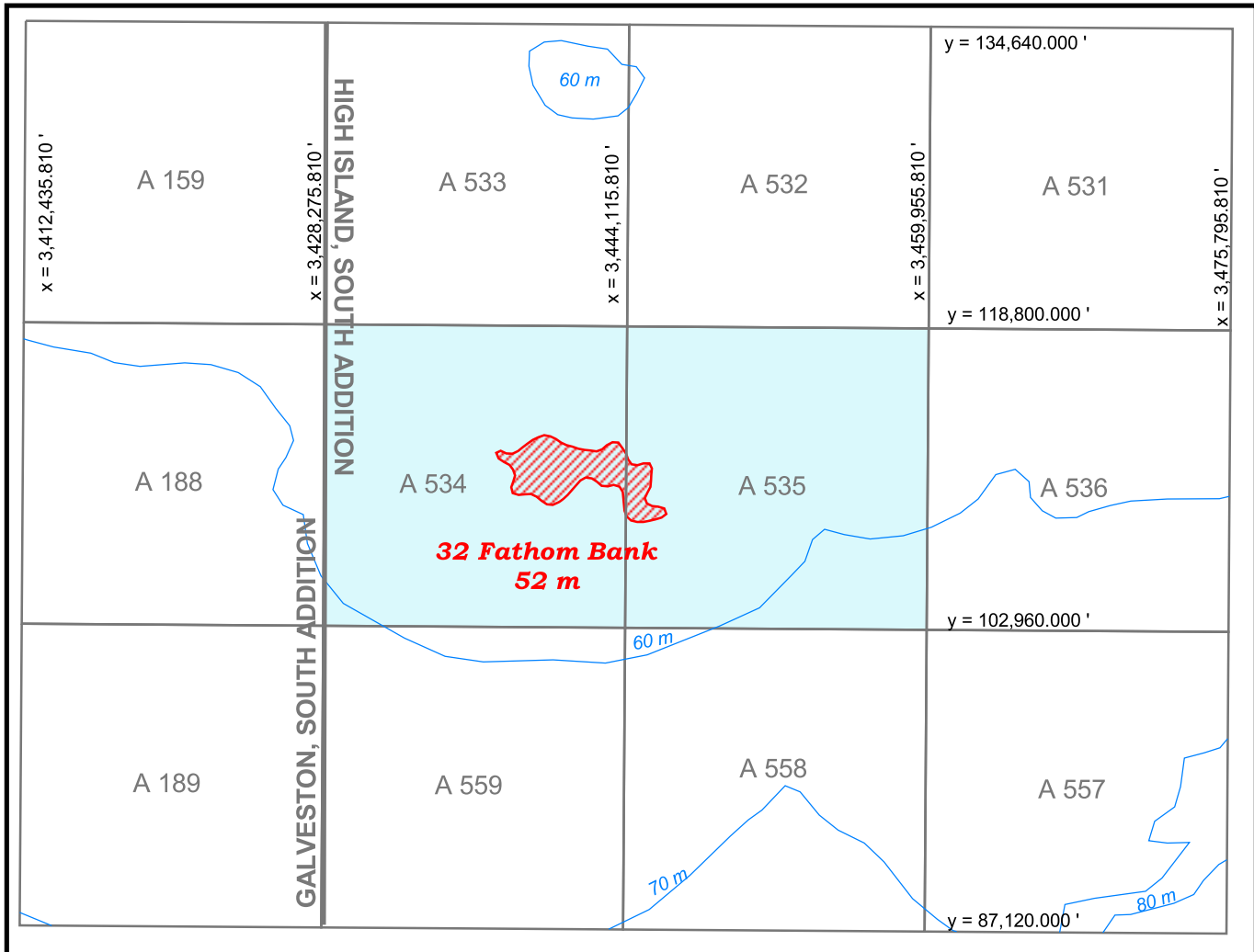


### 29 FATHOM BANK

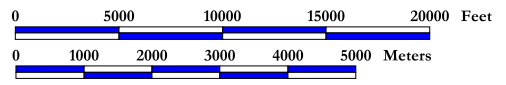


**MMS** Securing Ocean Energy & Economic Value for America



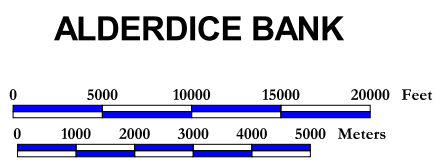
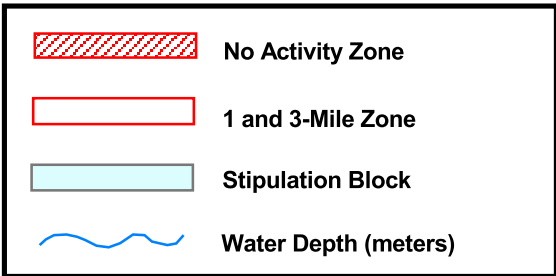
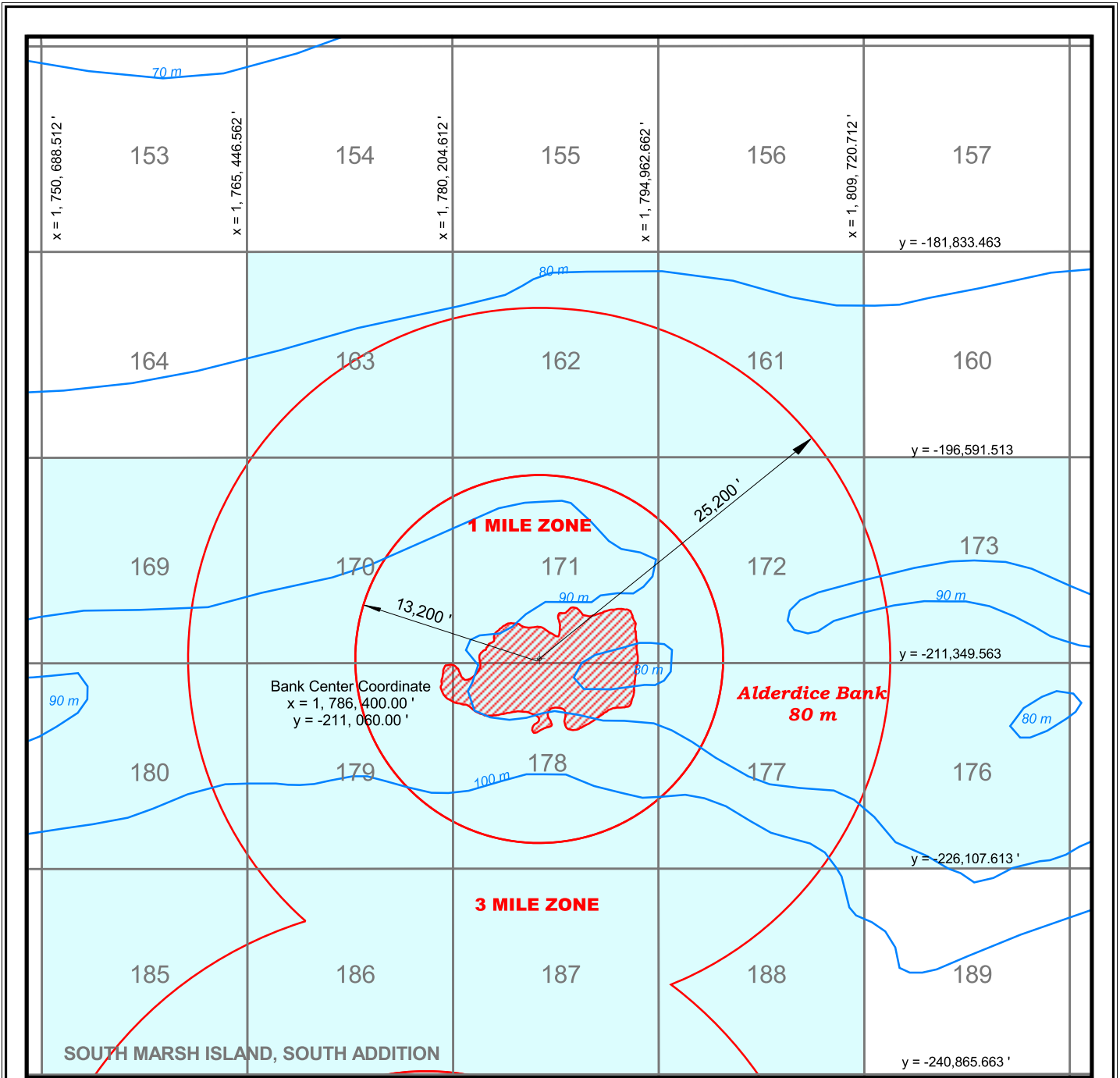


**32 FATHOM BANK**



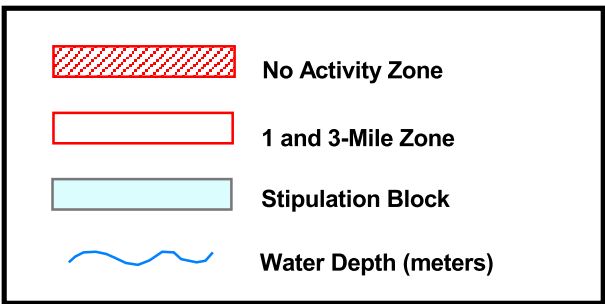
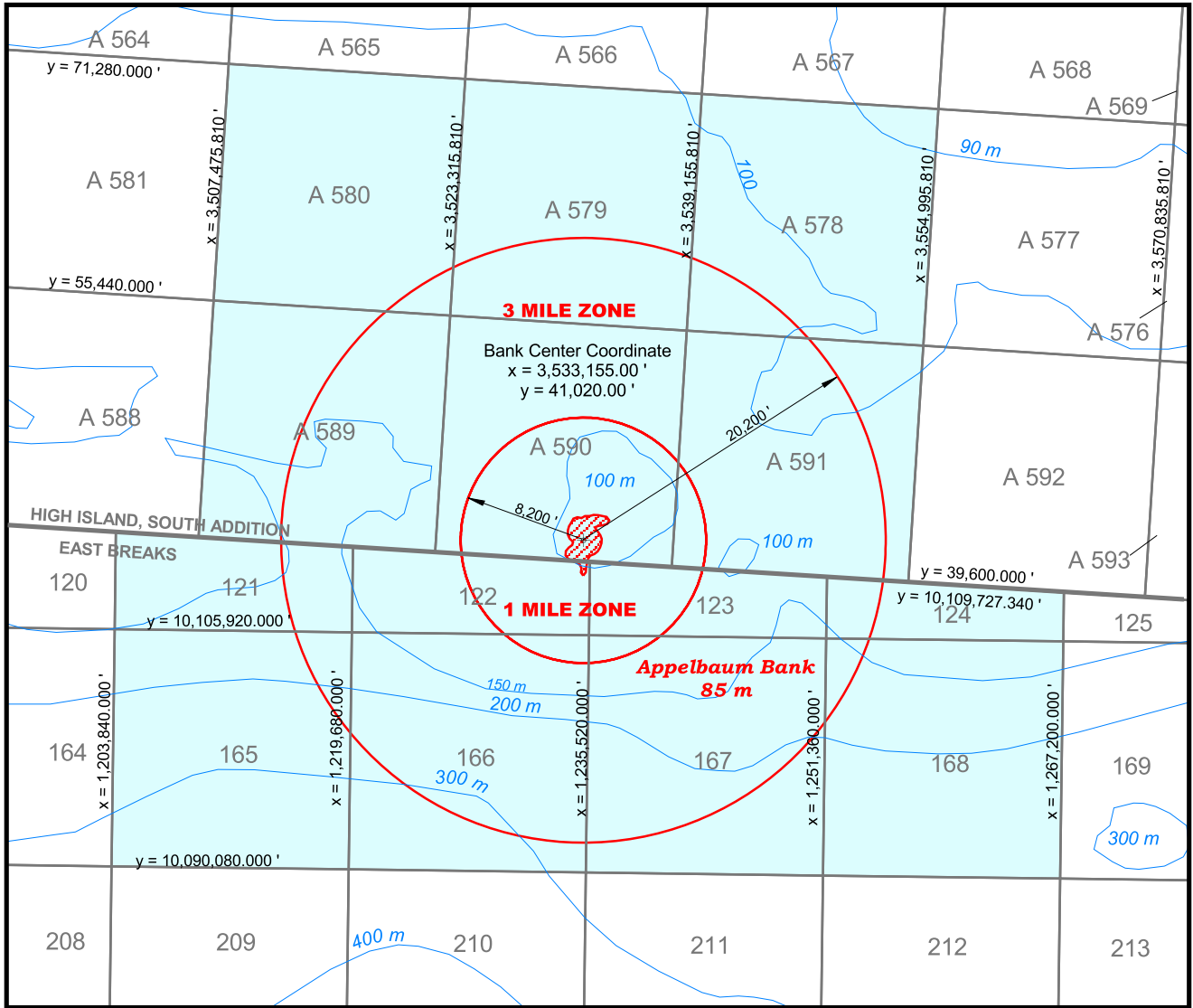
**MMS** Securing Ocean Energy & Economic Value for America



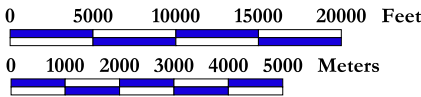


**MMS** Securing Ocean Energy & Economic Value for America



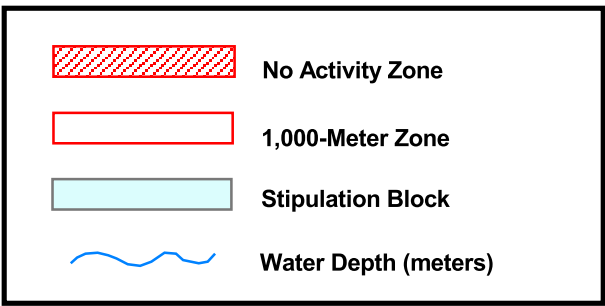
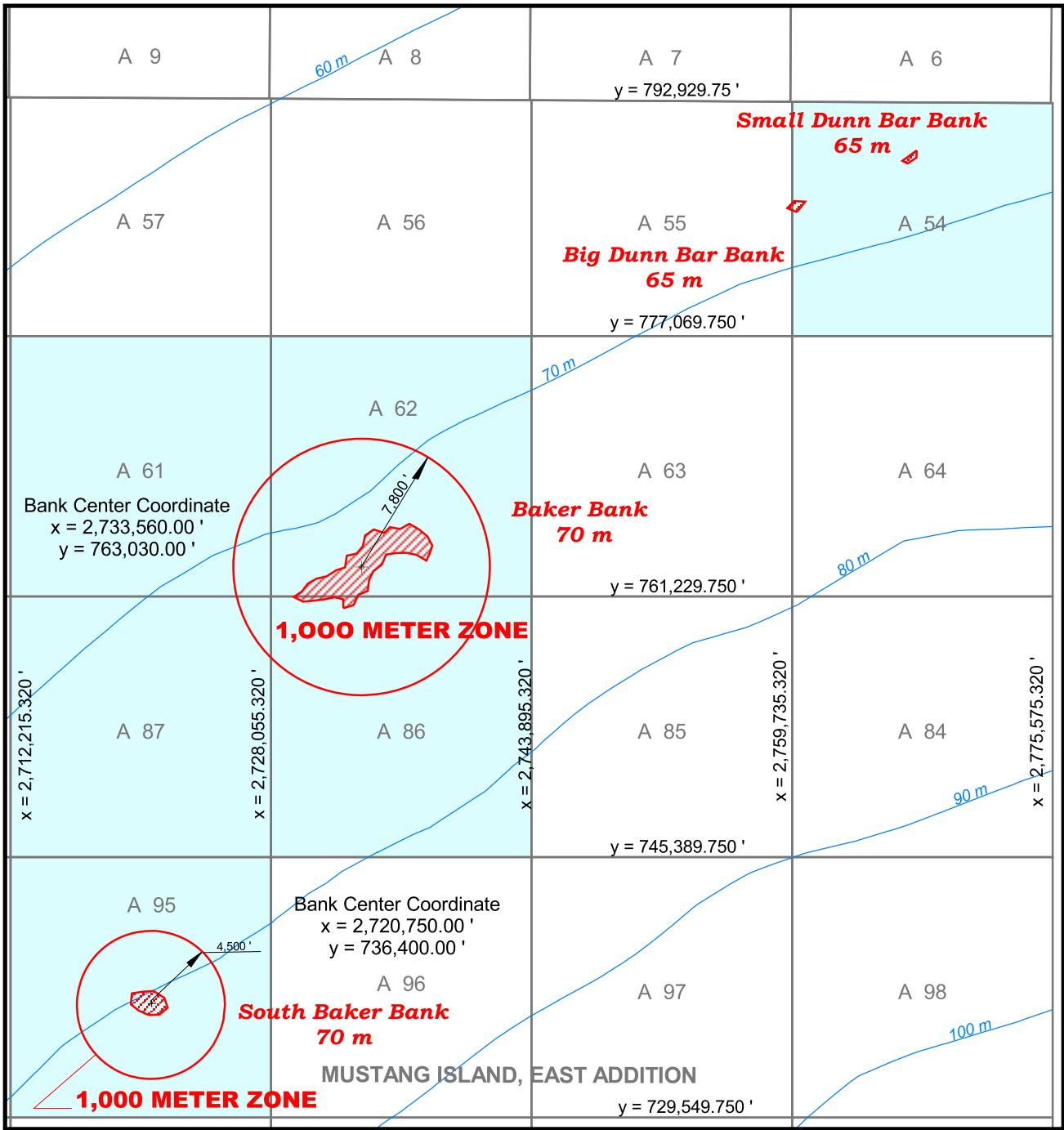


**APPELBAUM BANK**

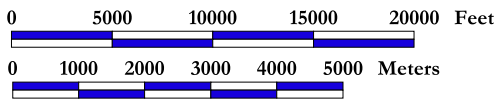


**MMS** Securing Ocean Energy & Economic Value for America





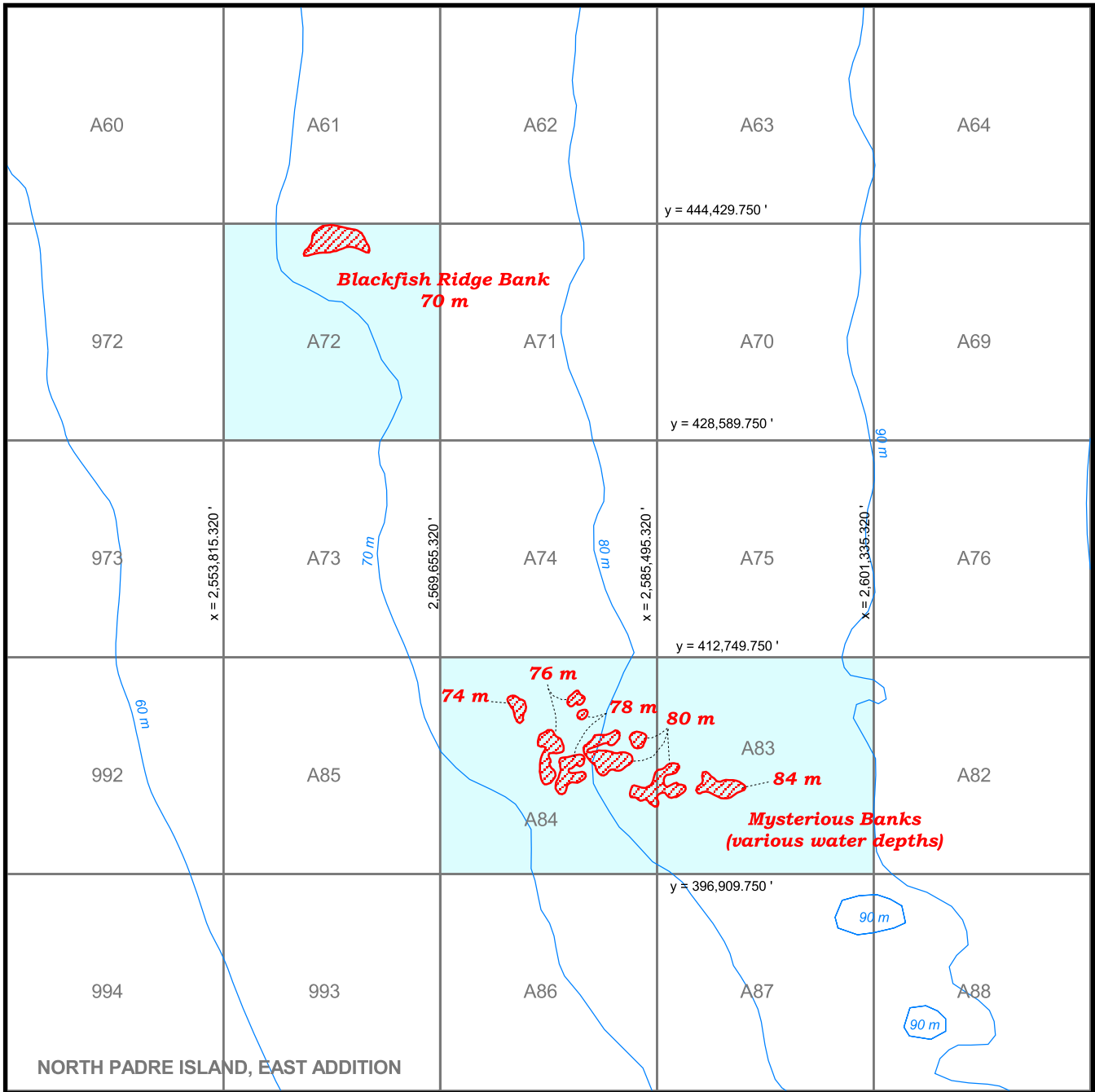
**BAKER and SOUTH BAKER BANK  
BIG and SMALL DUNN BAR BANK**



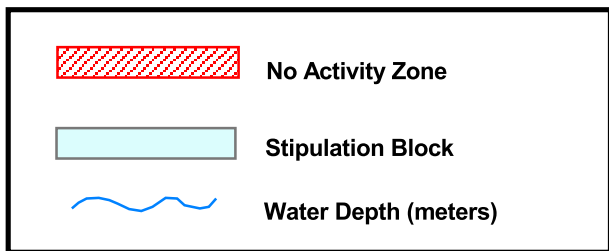
**MMS** Securing Ocean Energy & Economic Value for America



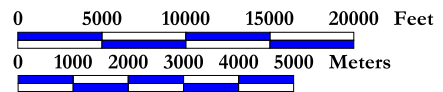




NORTH PADRE ISLAND, EAST ADDITION

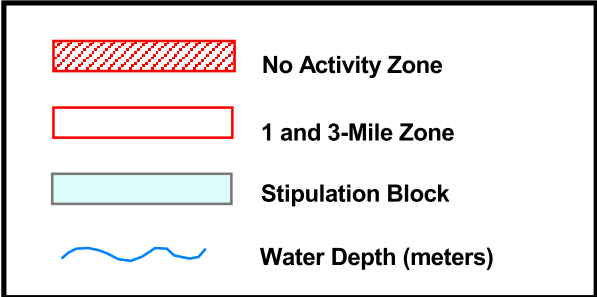
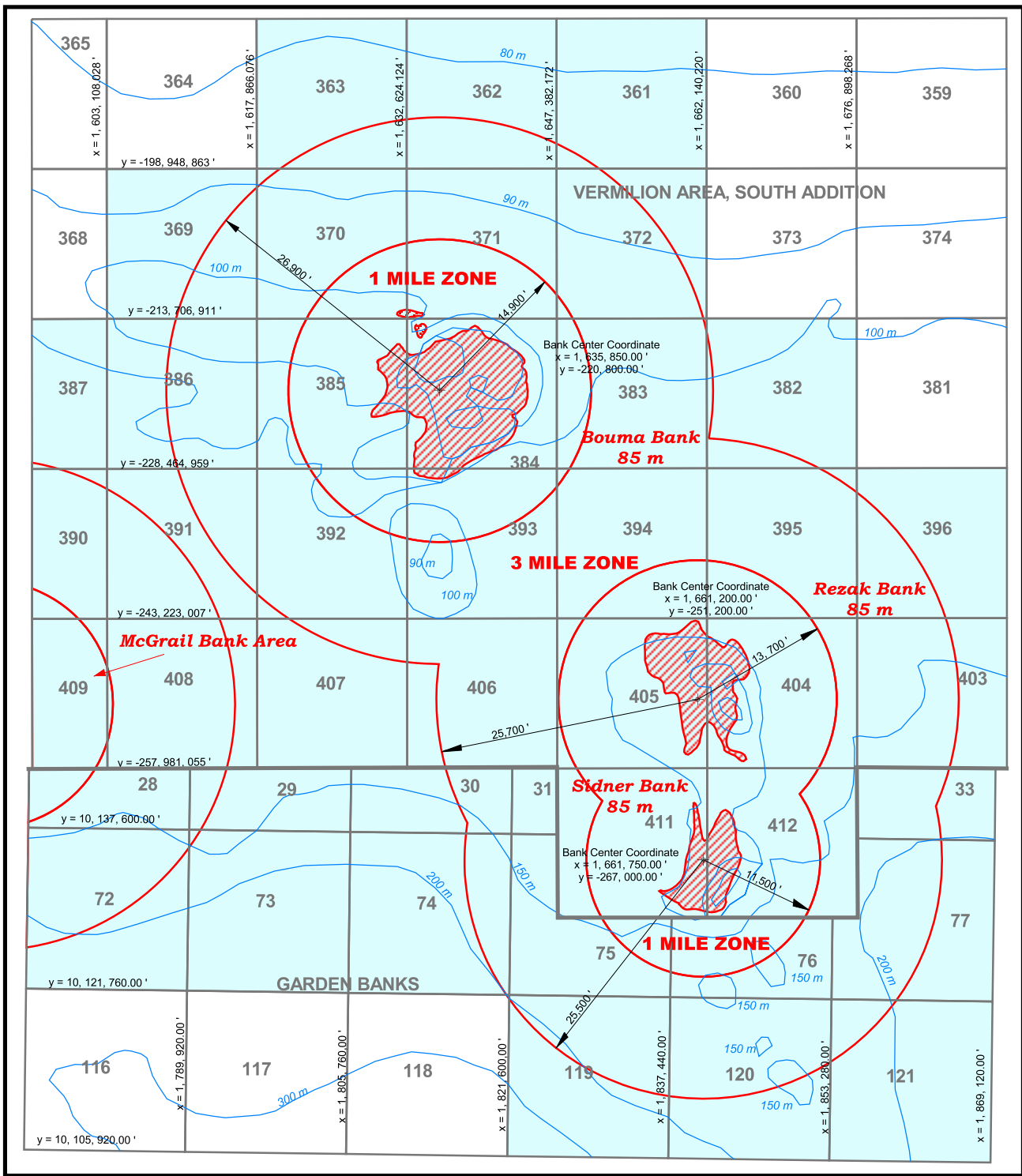


### BLACKFISH RIDGE BANK MYSTERIOUS BANKS

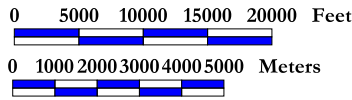


**MMS** Securing Ocean Energy &  
Economic Value for America



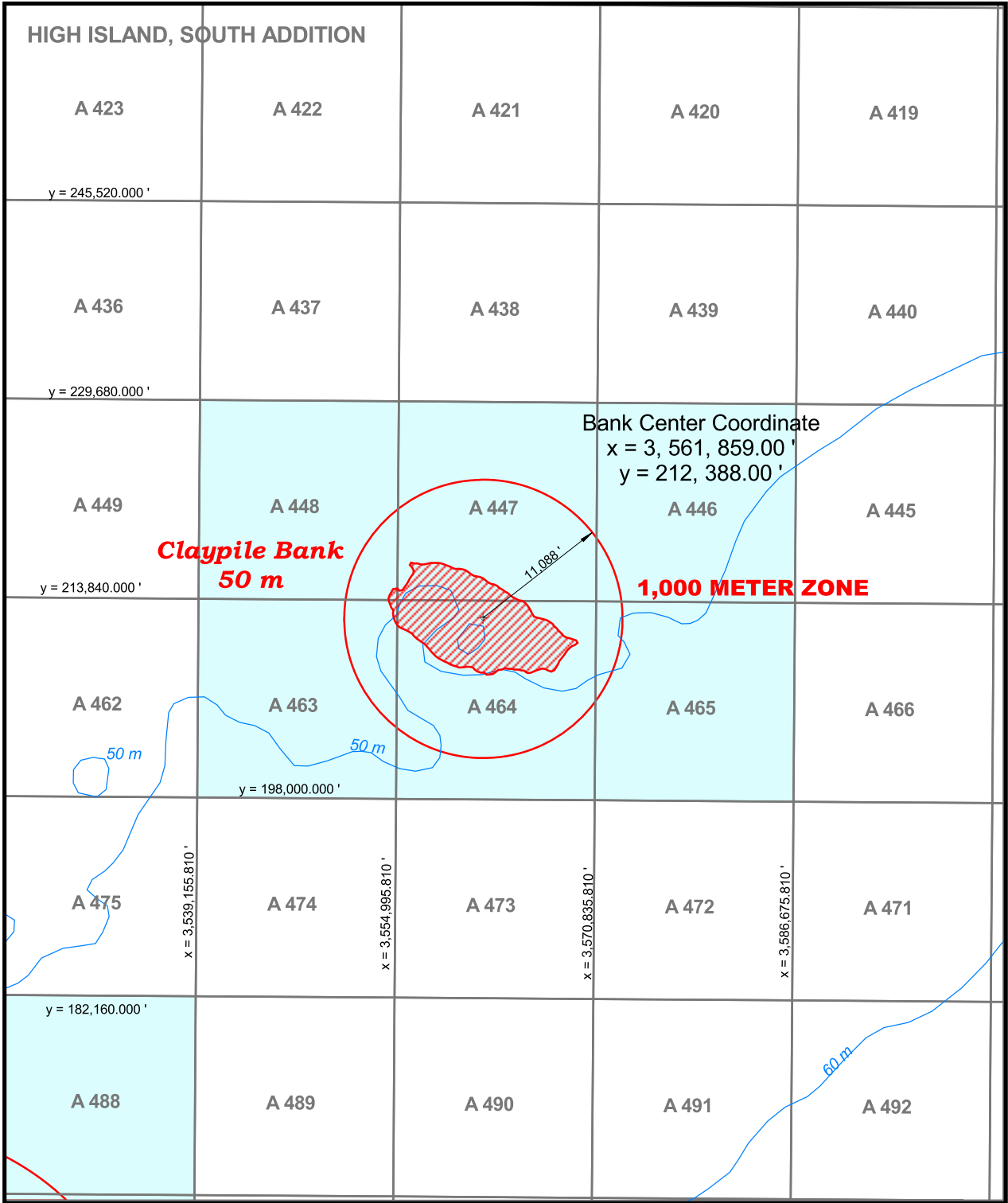






**BOUMA BANK  
REZAK BANK  
SIDNER BANK**



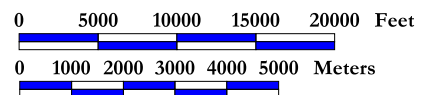
**MMS** Securing Ocean Energy & Economic Value for America





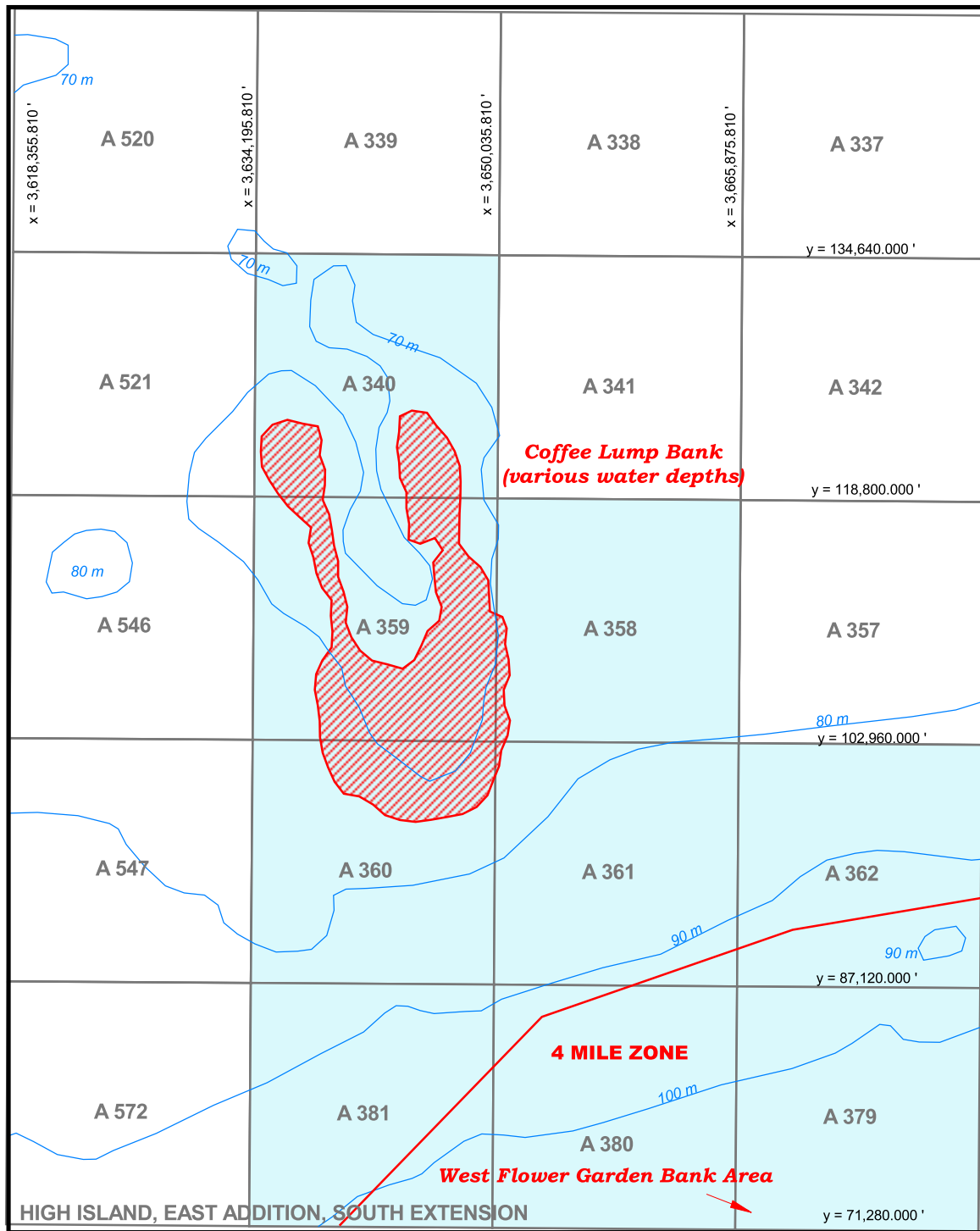
	No Activity Zone
	1,000-Meter Zone
	Stipulation Block
	Water Depth (meters)

**CLAYPILE BANK**

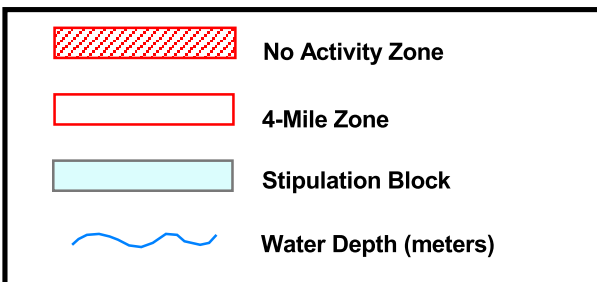


**MMS** Securing Ocean Energy & Economic Value for America

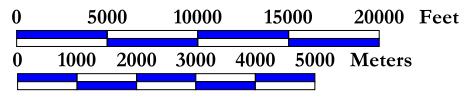




HIGH ISLAND, EAST ADDITION, SOUTH EXTENSION

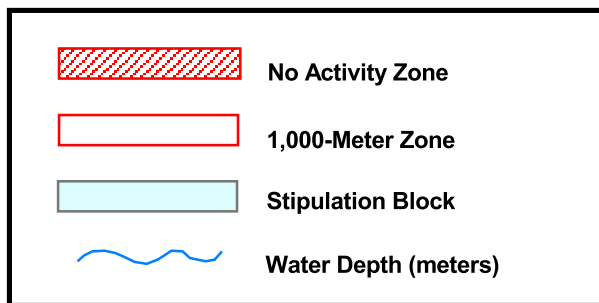
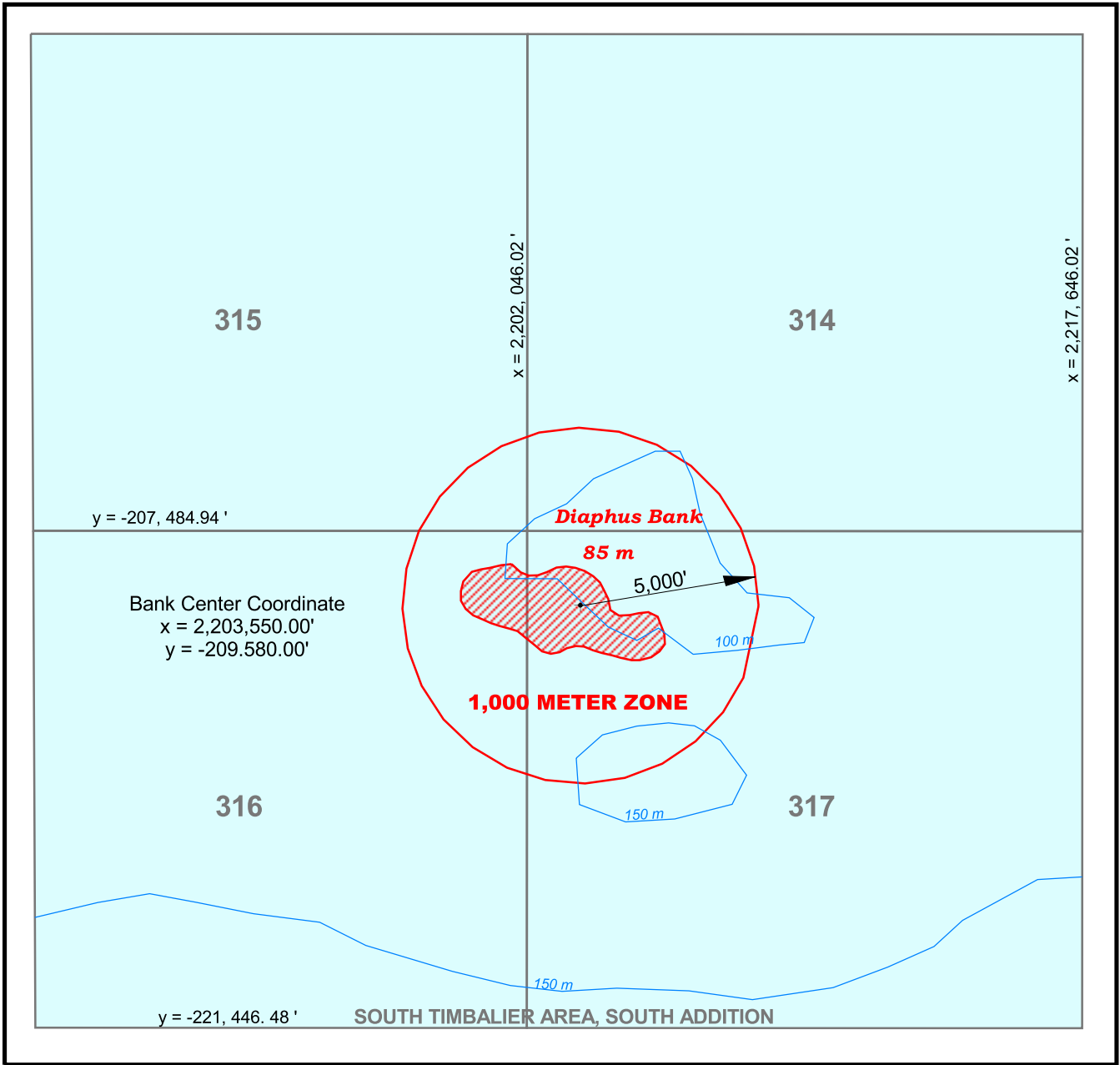


### COFFEE LUMP BANK

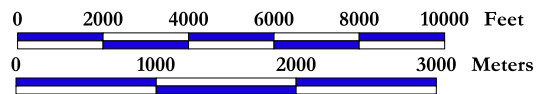


**MMS** Securing Ocean Energy & Economic Value for America



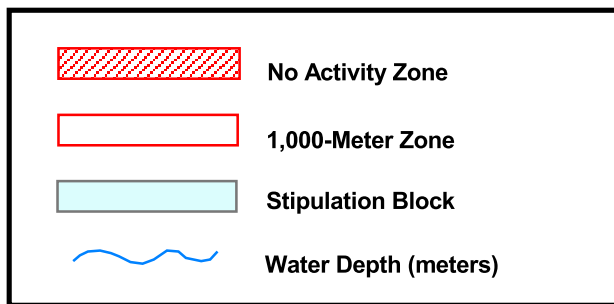
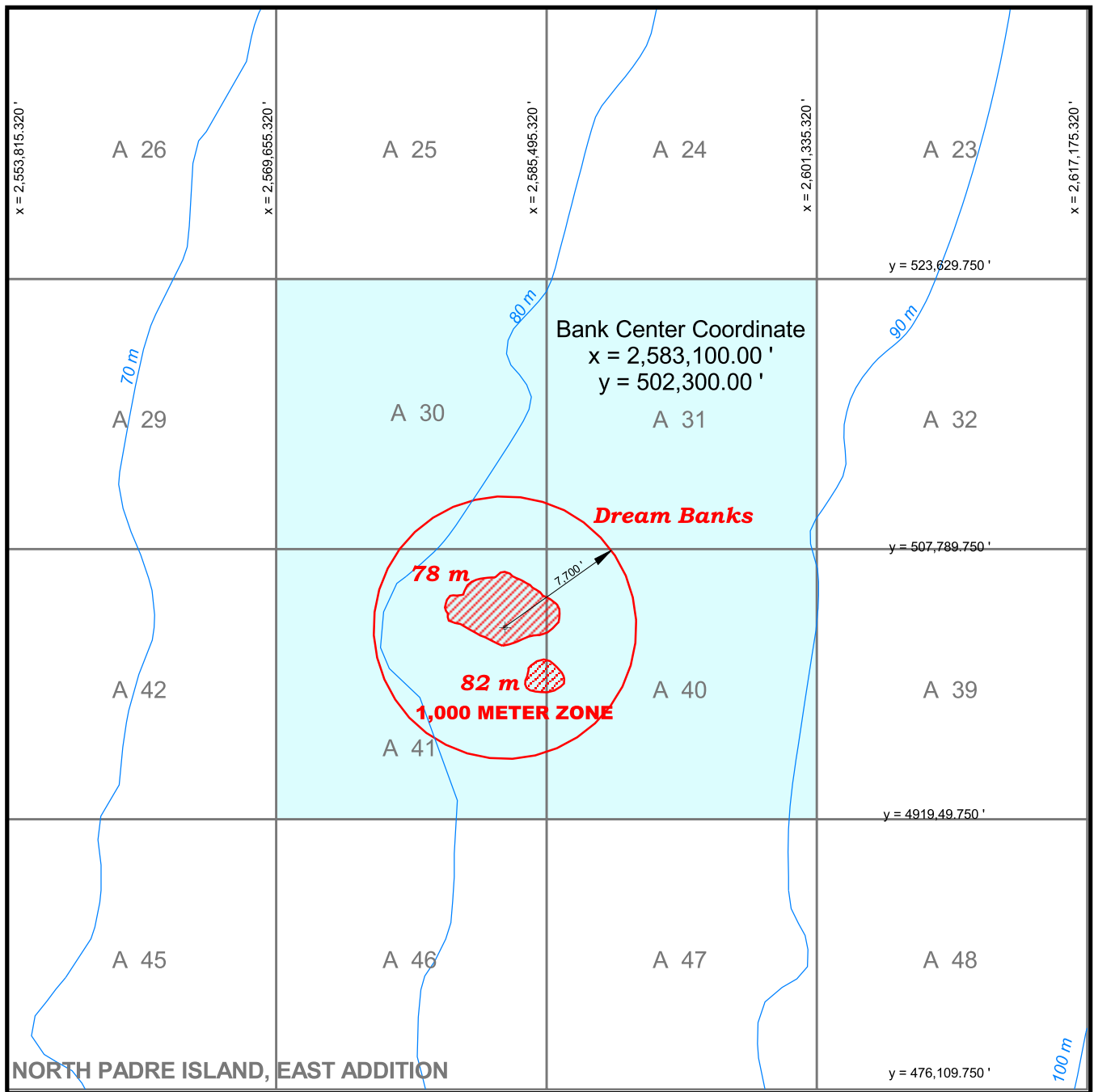


**DIAPHUS BANK**

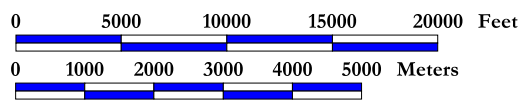


**MMS** Securing Ocean Energy &  
 Economic Value for America



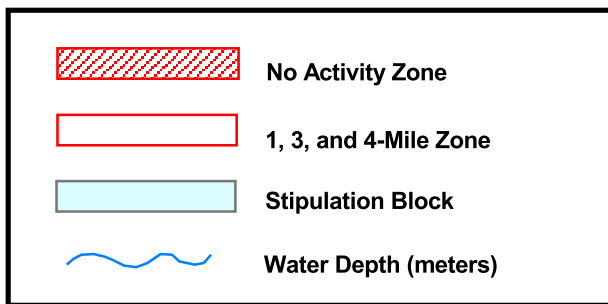
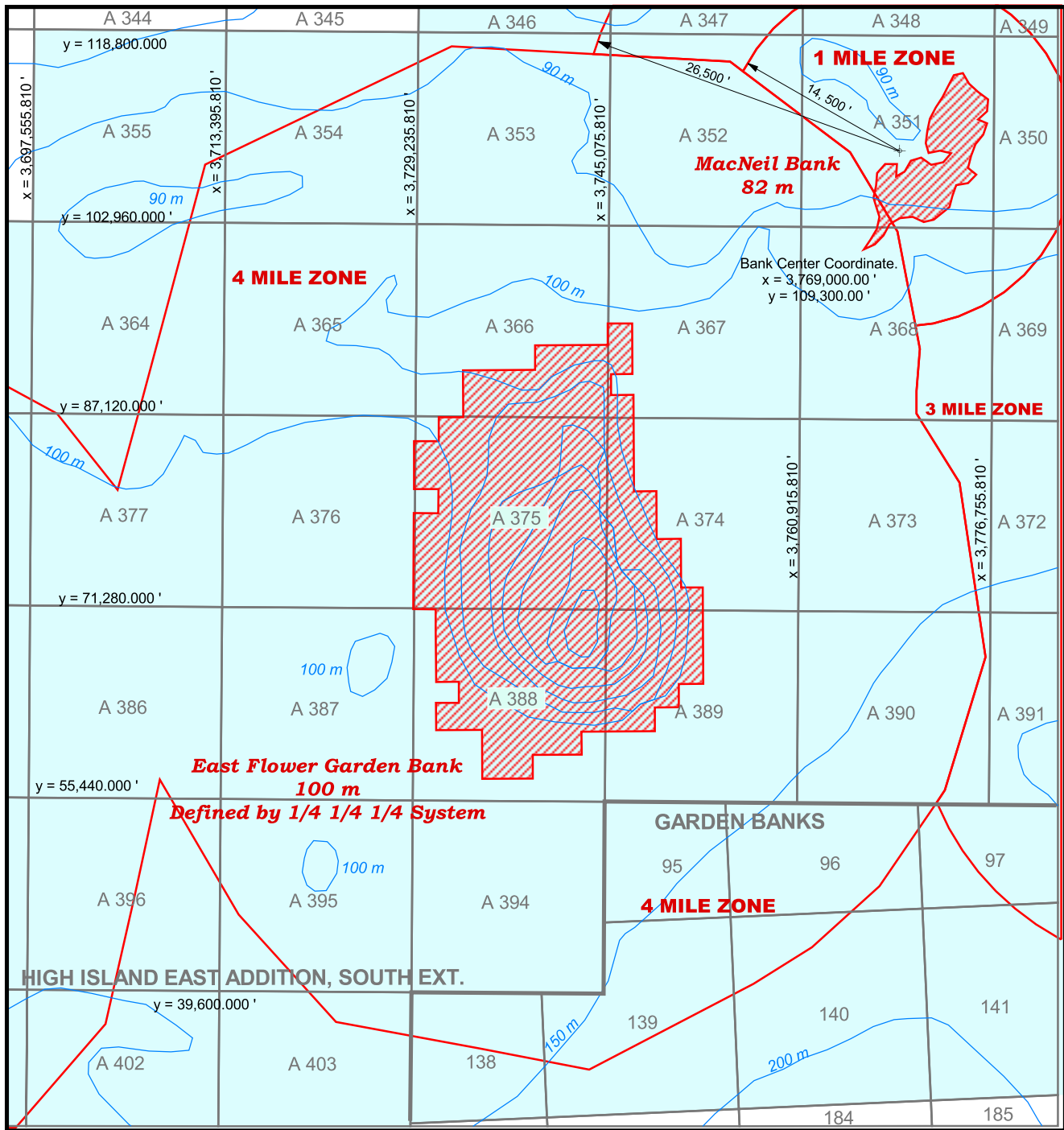


**DREAM BANKS**

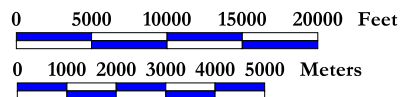


**MMS** Securing Ocean Energy & Economic Value for America



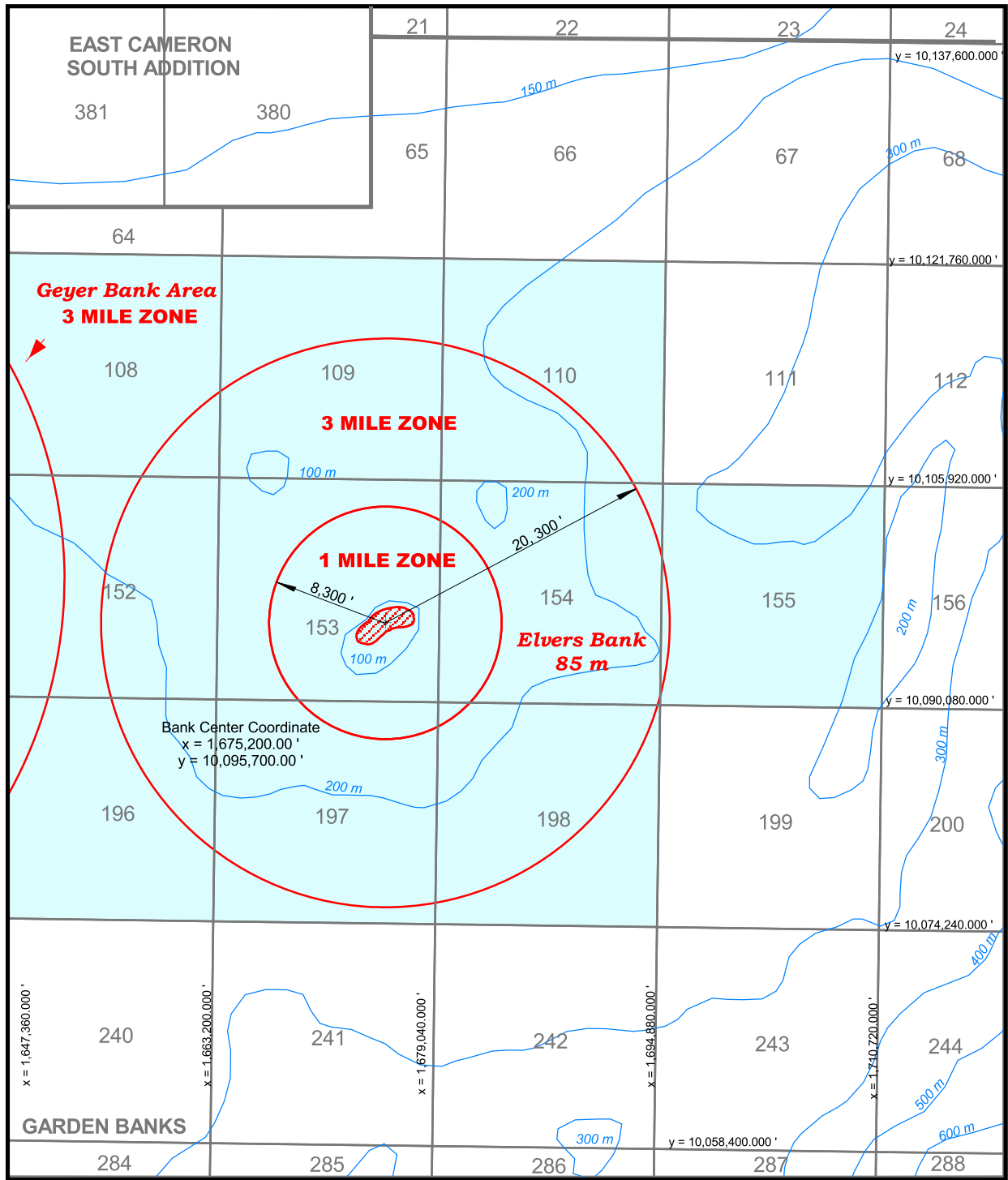






### EAST FLOWER GARDEN BANK



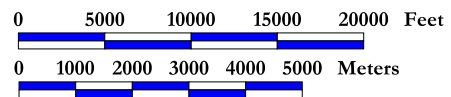
**MMS** Securing Ocean Energy & Economic Value for America



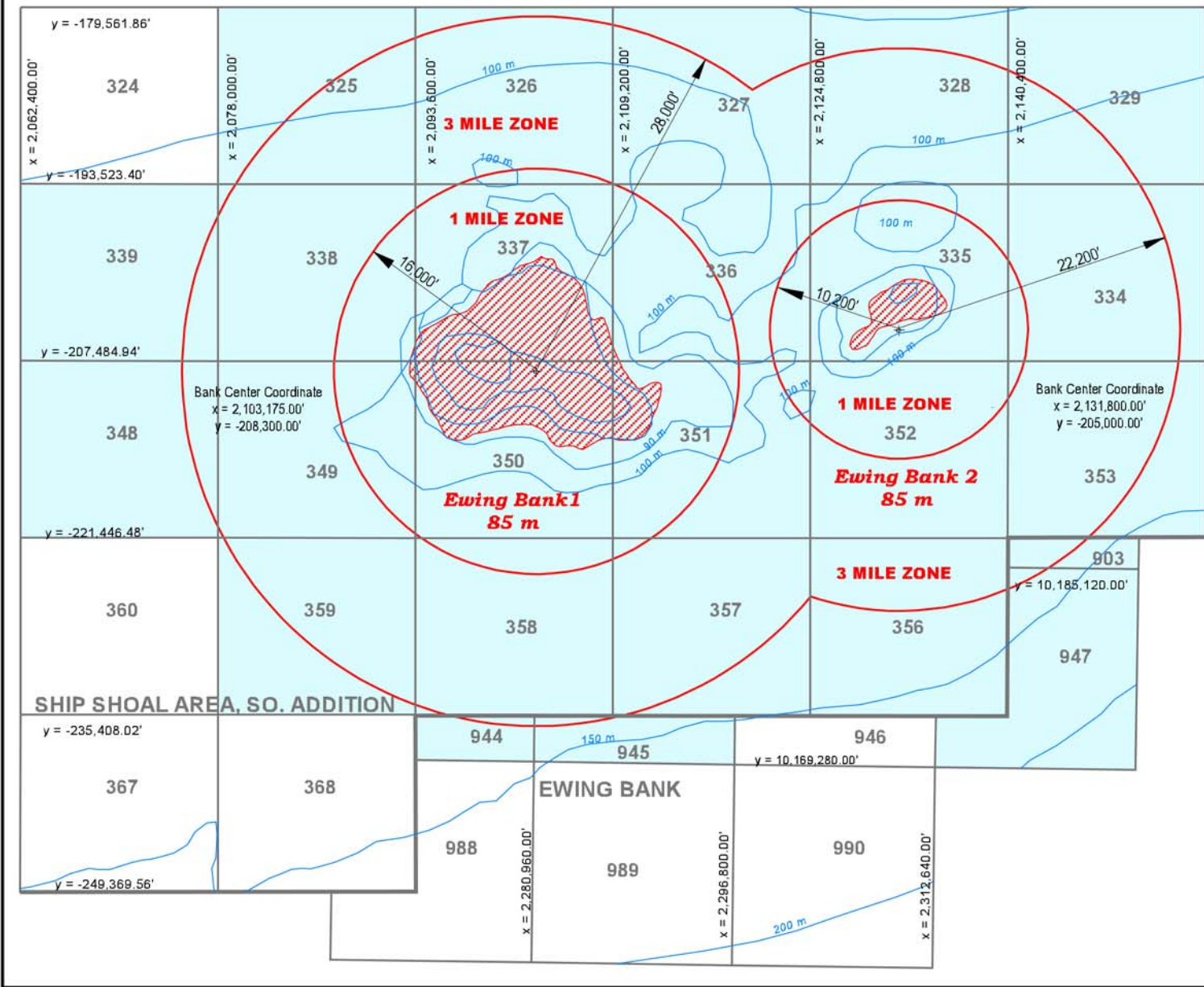


	No Activity Zone
	1 and 3-Mile Zone
	Stipulation Block
	Water Depth (meters)

### ELVERS BANK



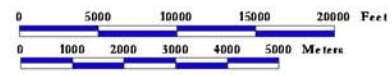
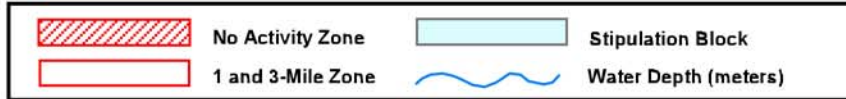




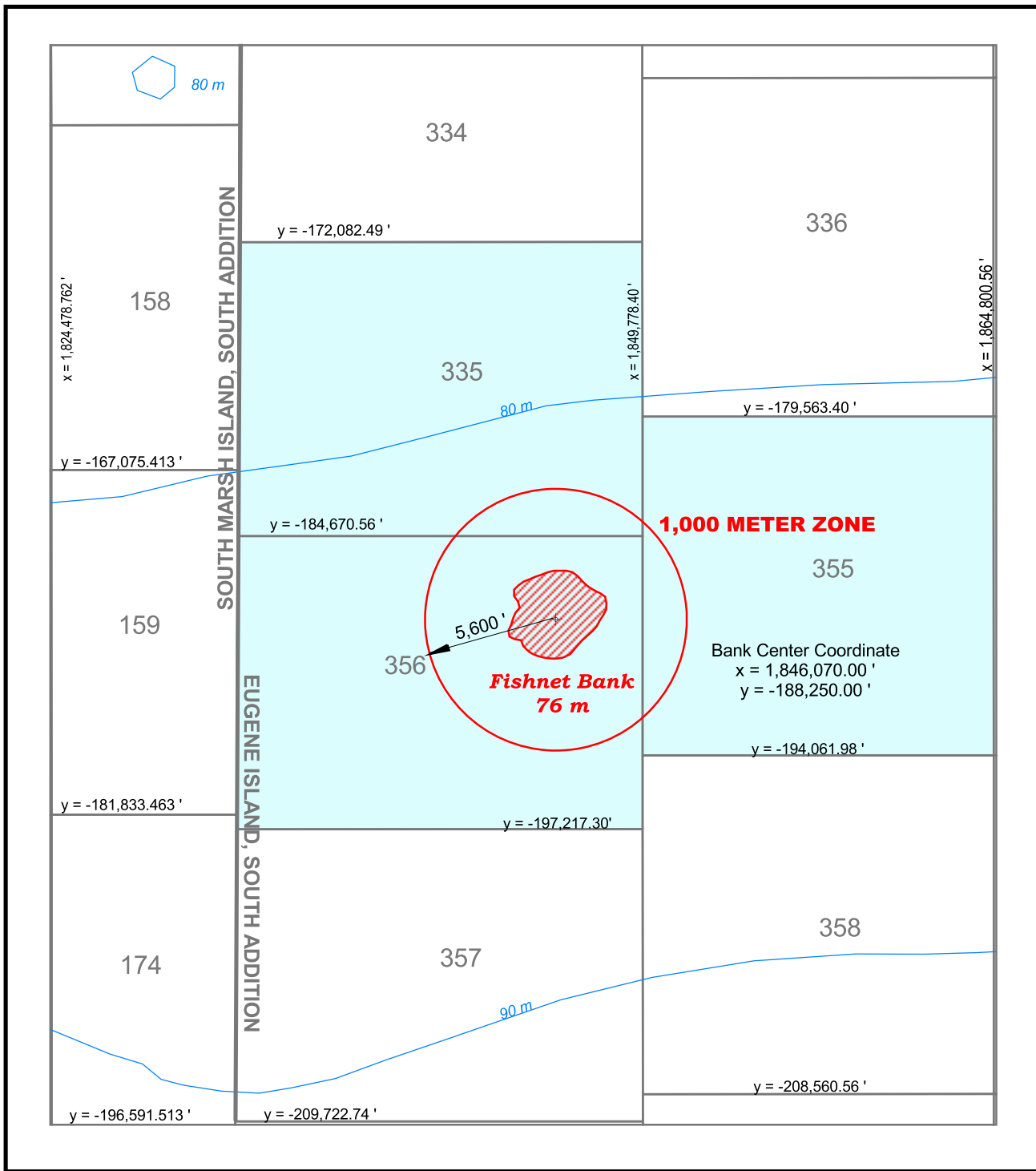
SHIP SHOAL AREA, SO. ADDITION





EWING BANK

EWING BANKS

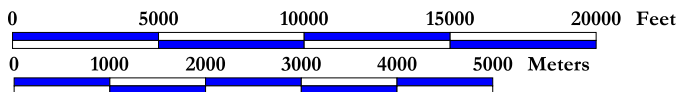


**MMS** Securing Ocean Energy & Economic Value for America



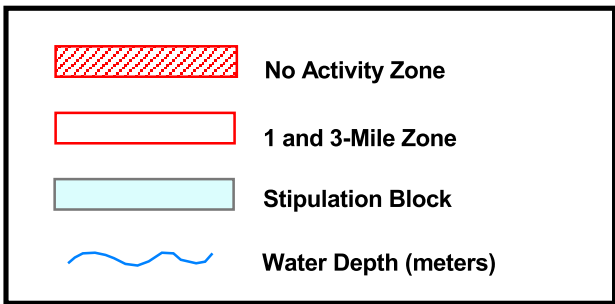
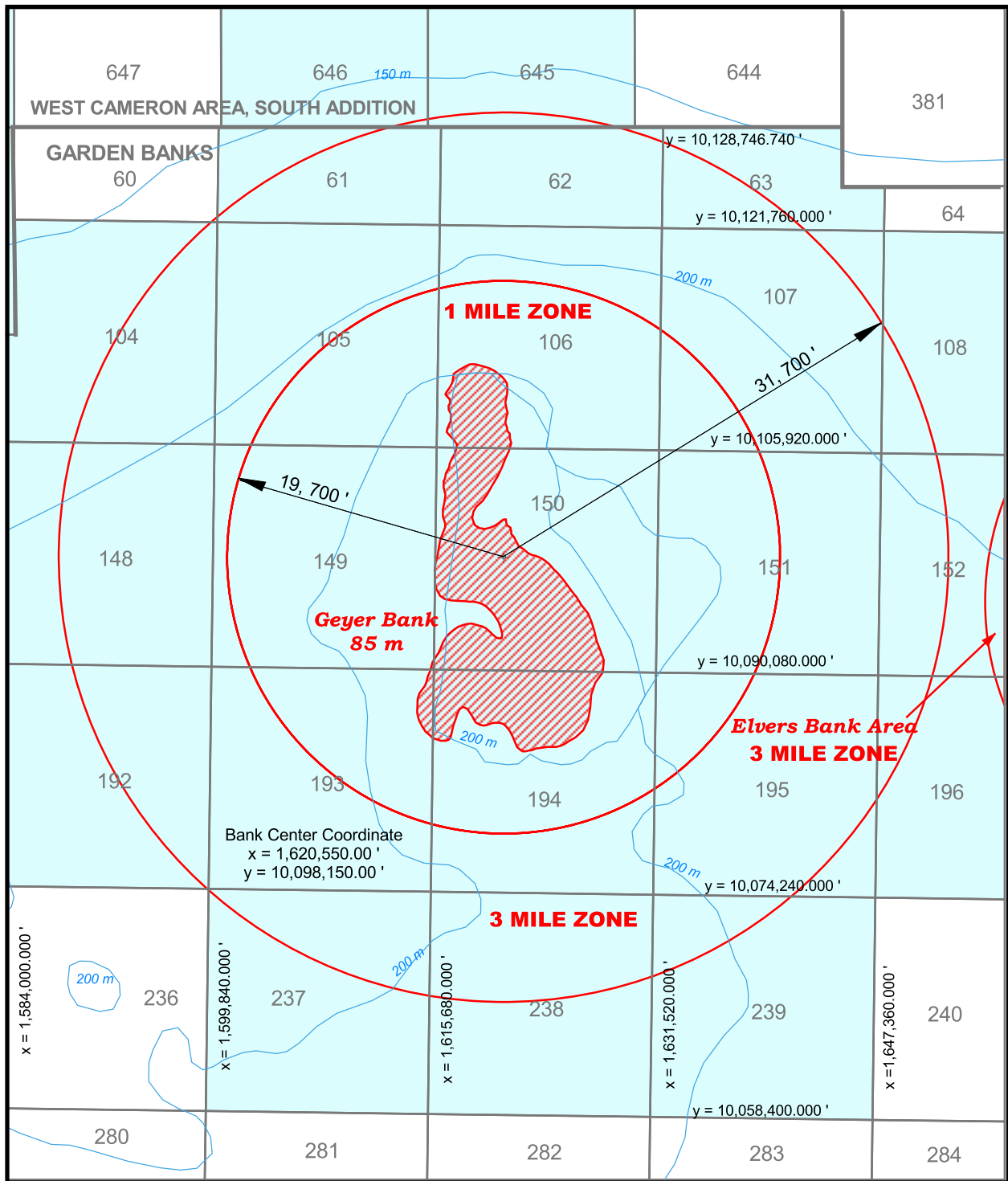
-  No Activity Zone
-  1,000-Meter Zone
-  Stipulation Block
-  Water Depth (meters)

### FISHNET BANK

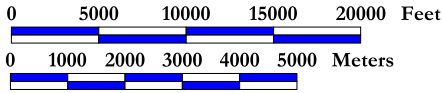


**MMS** Securing Ocean Energy & Economic Value for America



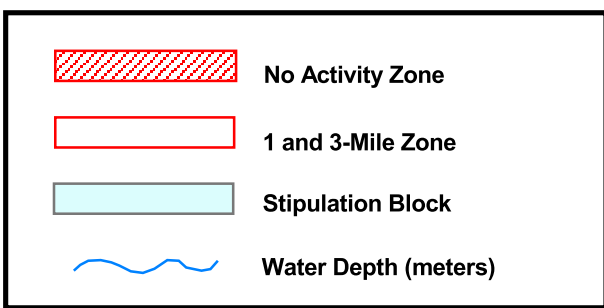
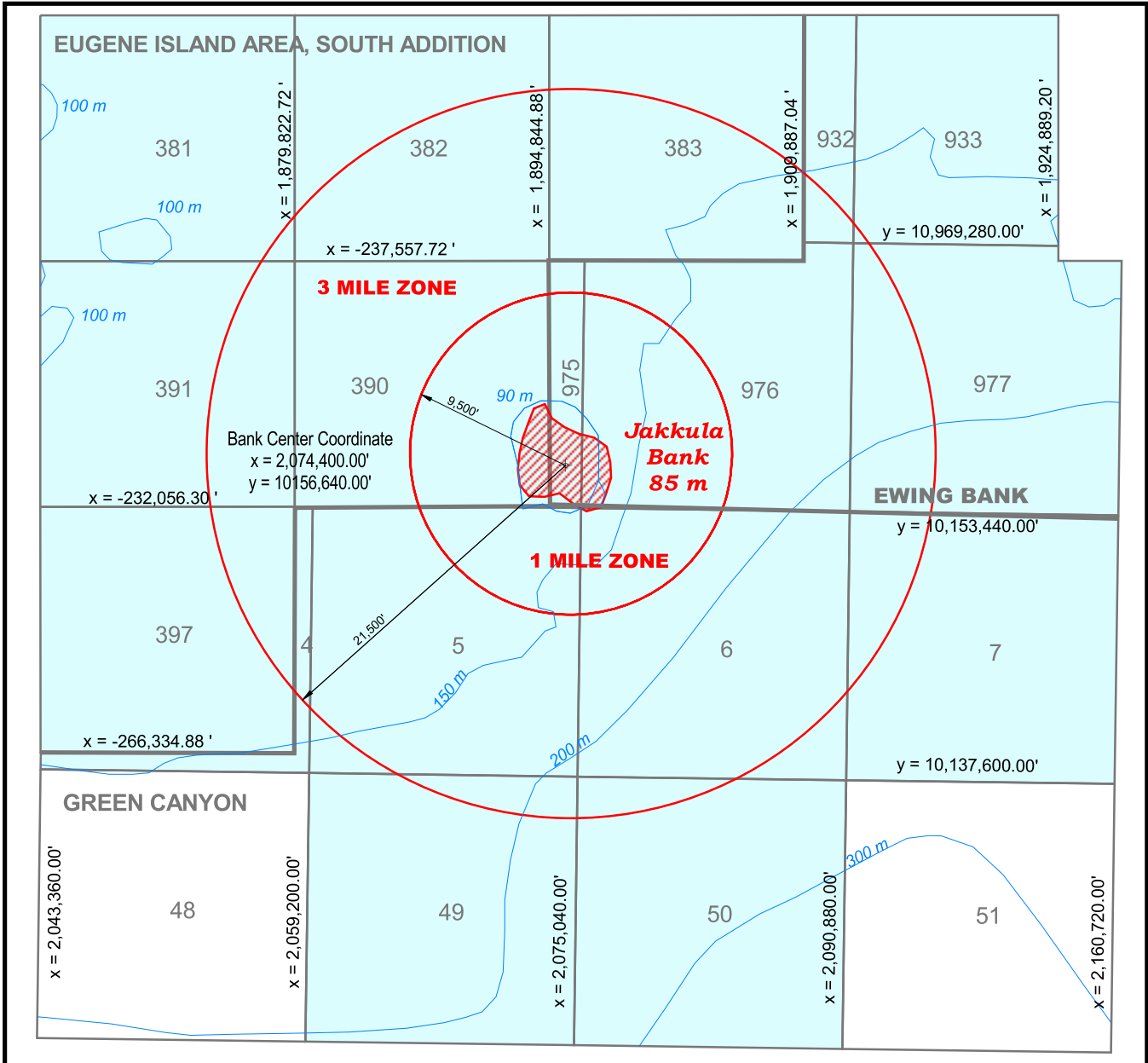


**GEYER BANK**

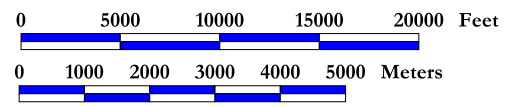


**MMS** Securing Ocean Energy & Economic Value for America



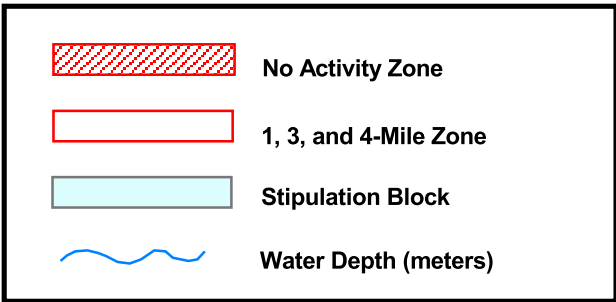
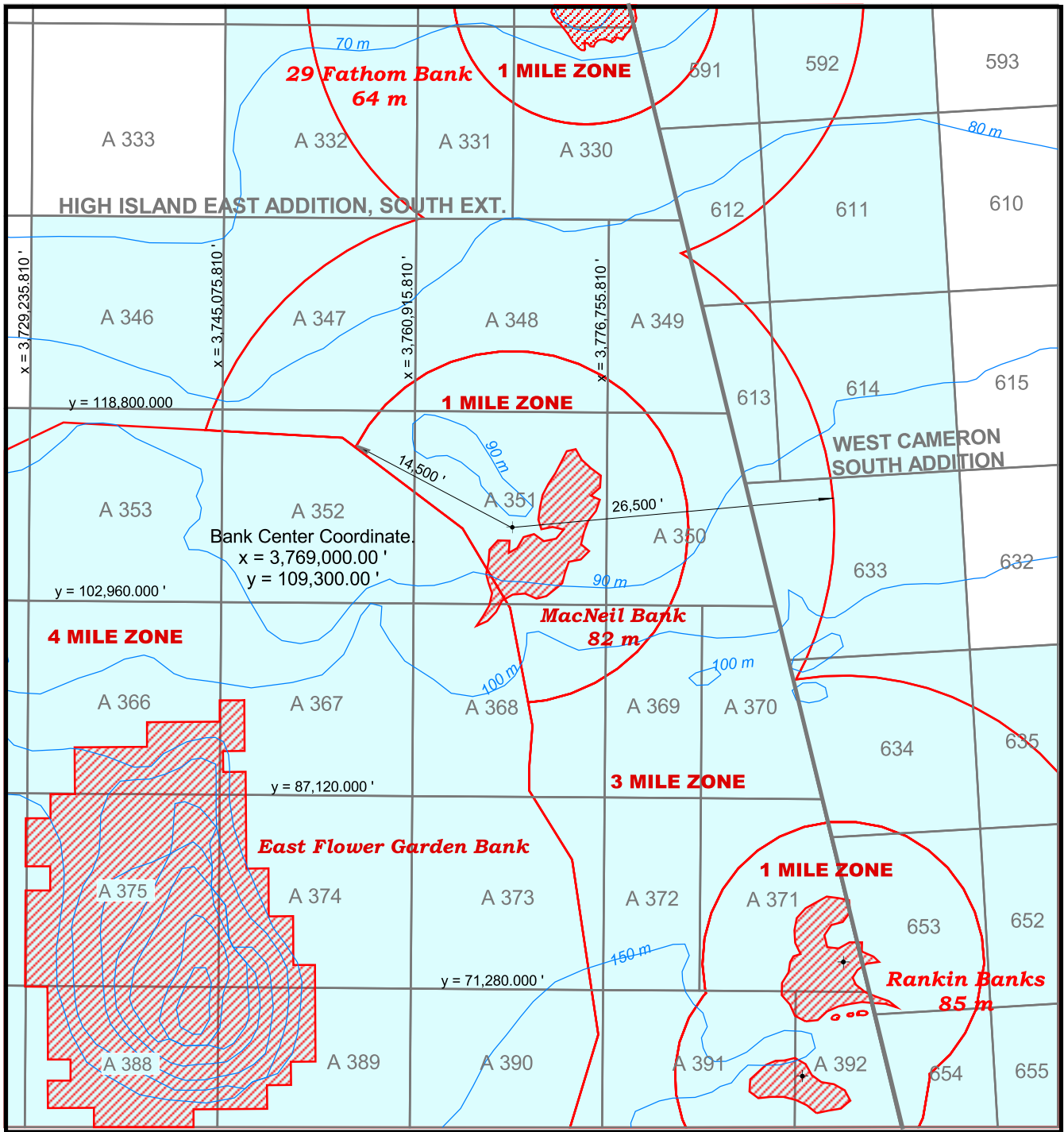


**JAKKULA BANK**

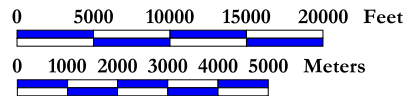


**MMS** Securing Ocean Energy & Economic Value for America



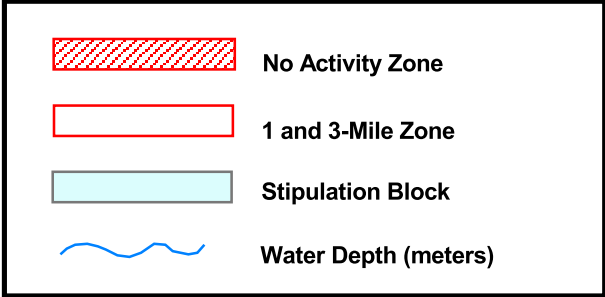
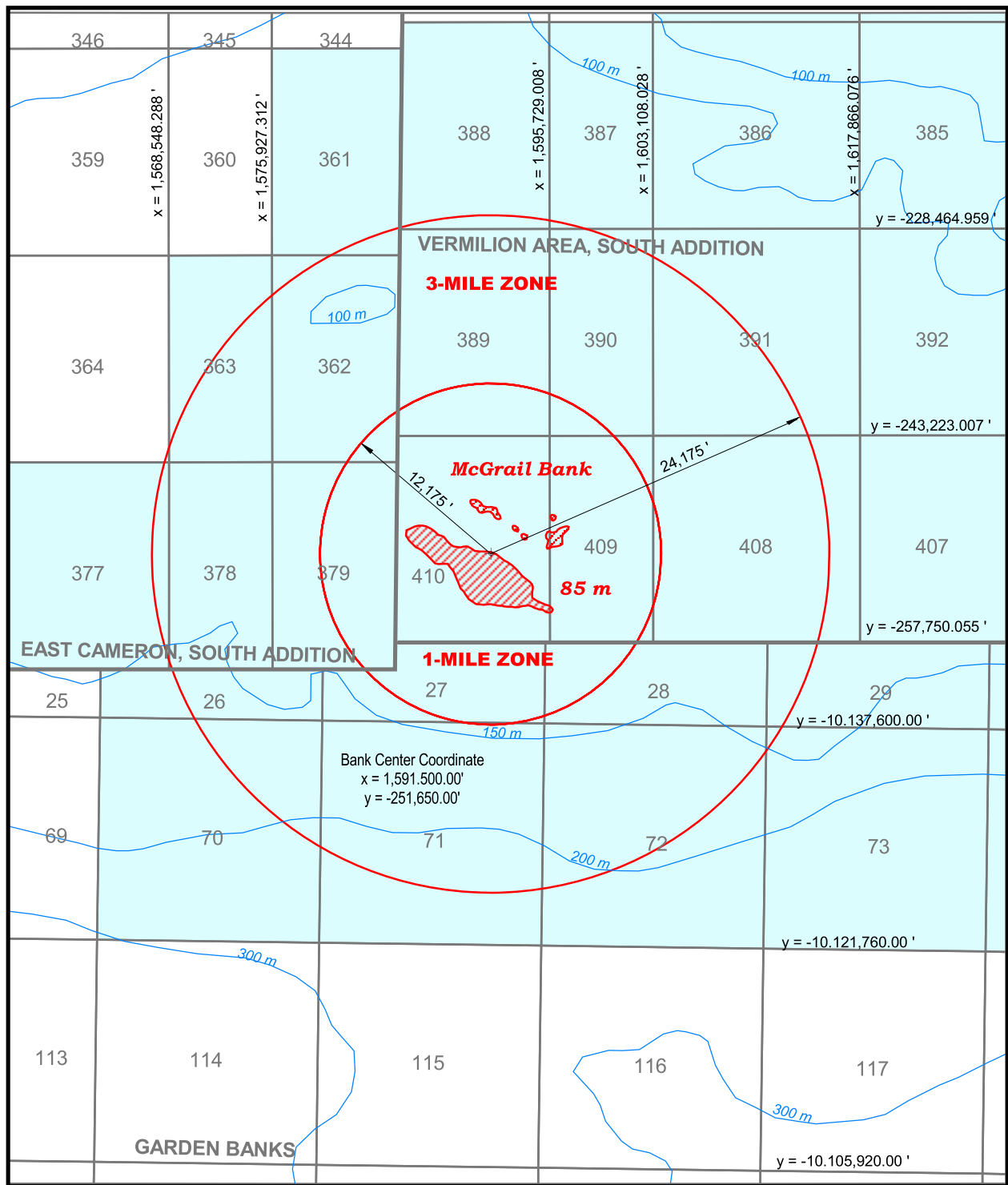


**MACNEIL BANK**

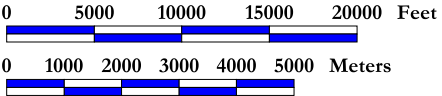


**MMS** Securing Ocean Energy & Economic Value for America



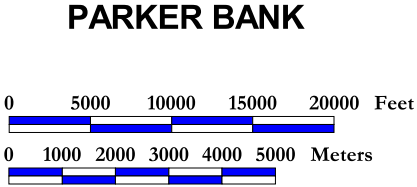
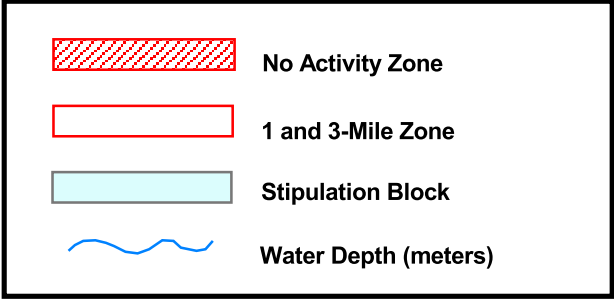
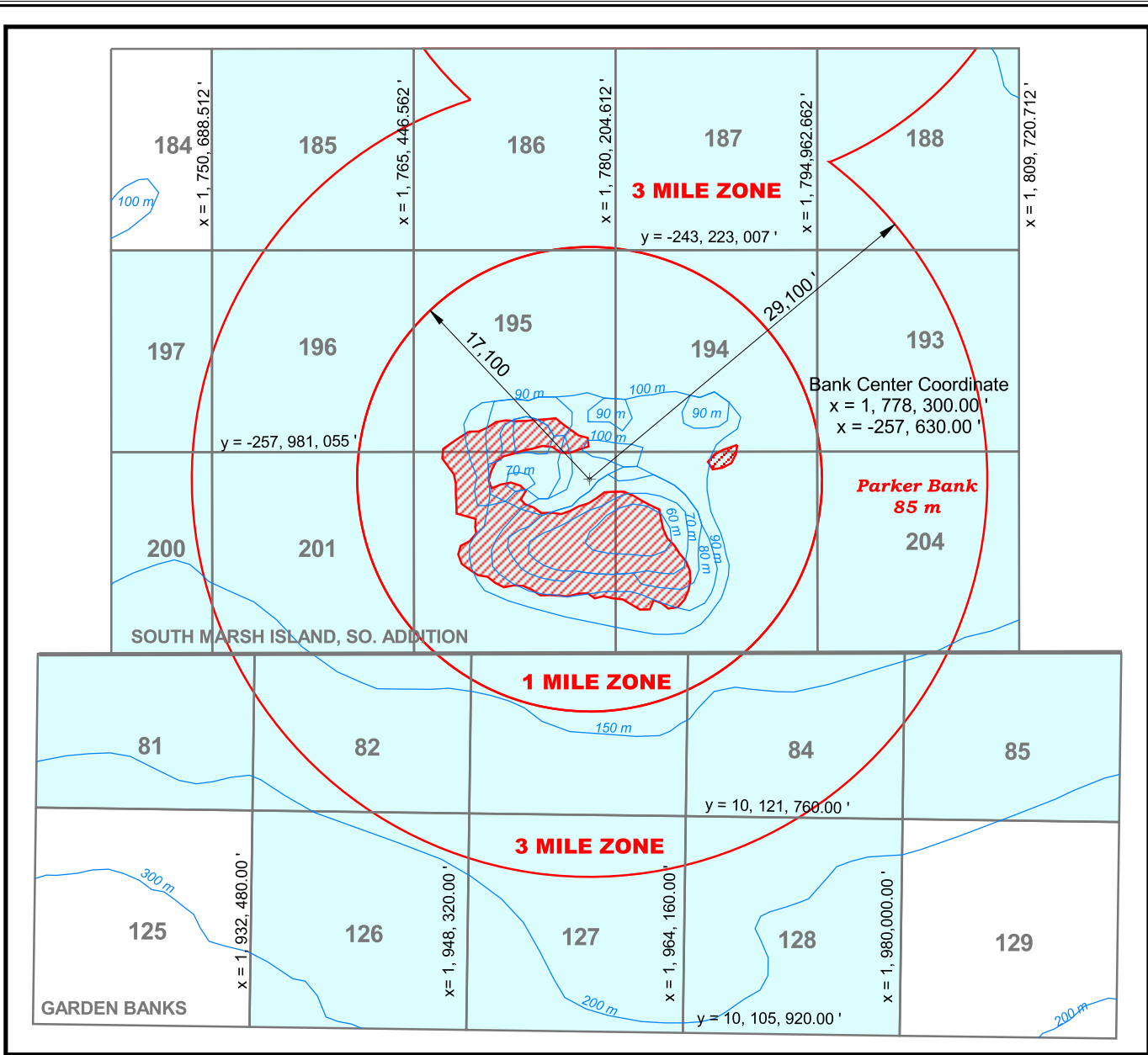


**MCGRAIL BANK**



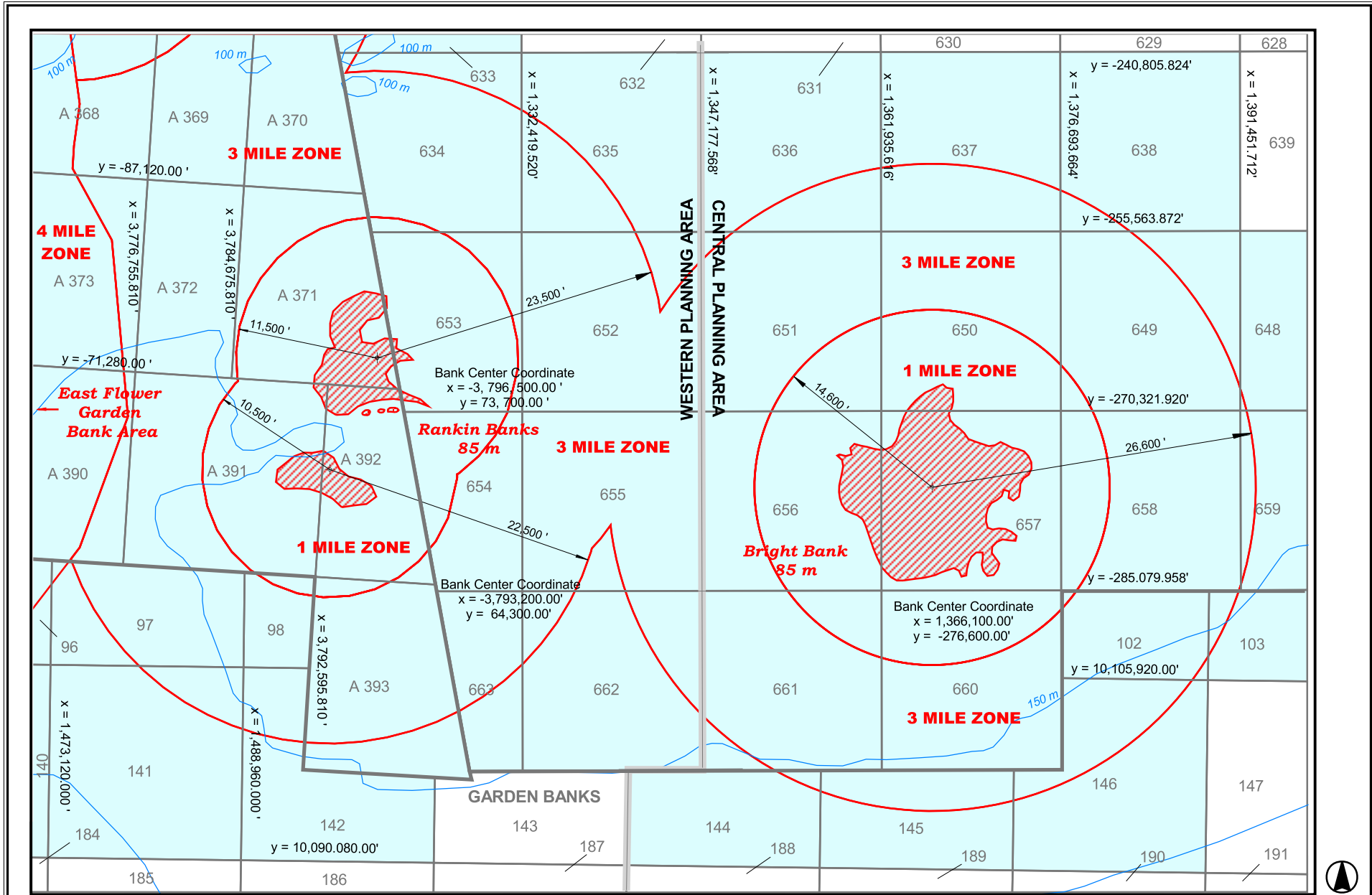
**MMS** Securing Ocean Energy & Economic Value for America





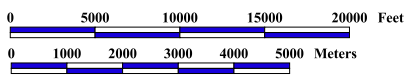
**MMS** Securing Ocean Energy & Economic Value for America



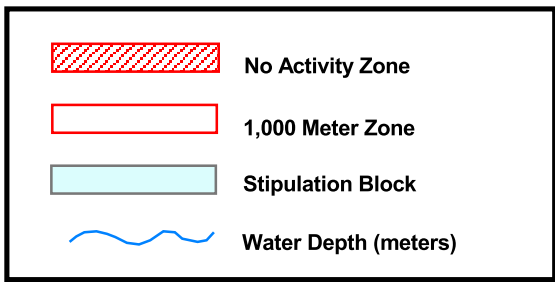
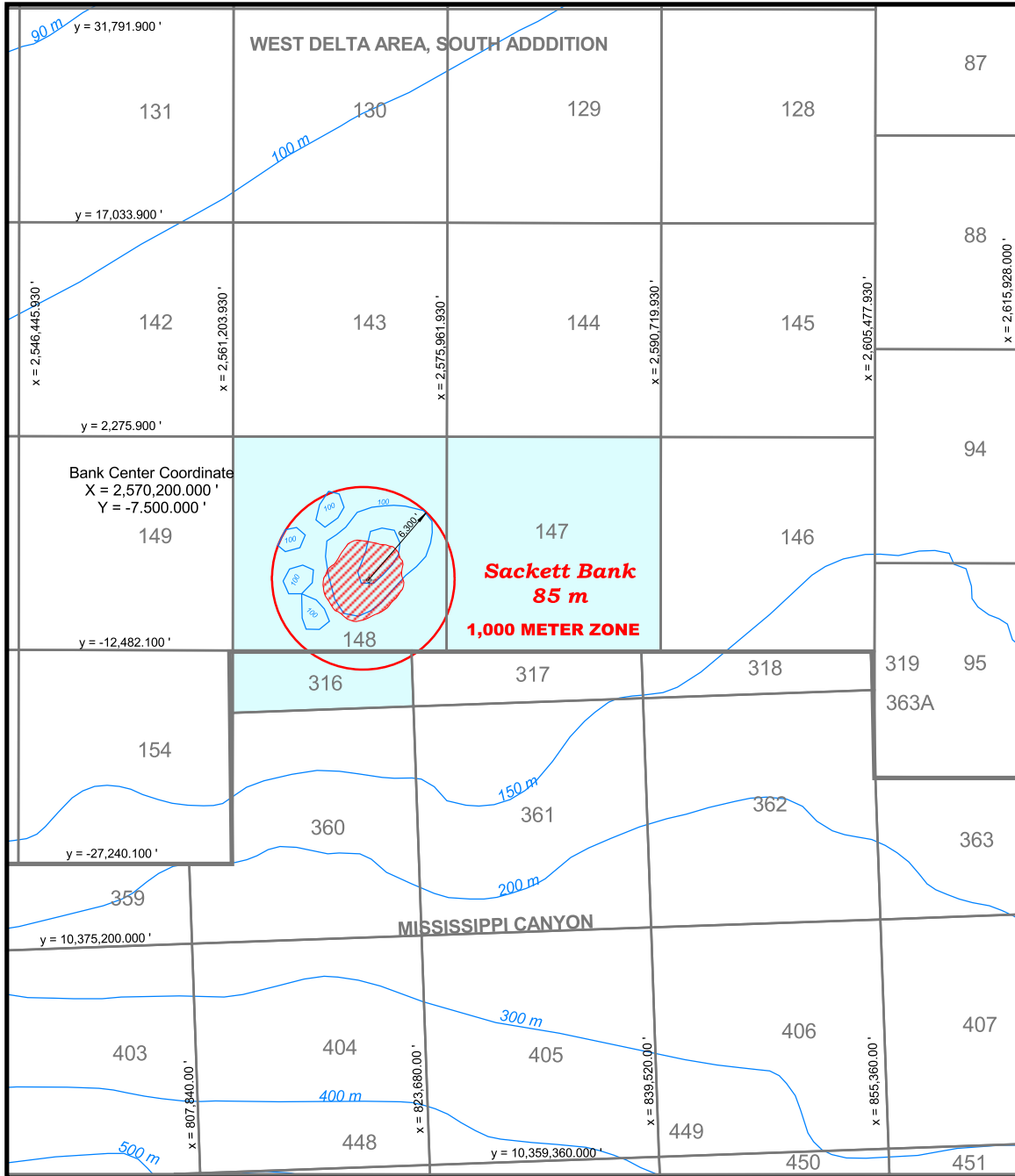


**BRIGHT BANK and RANKIN BANKS**

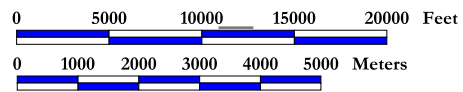
	No Activity Zone		Stipulation Block
	1, 3, and 4-Mile Zone		Water Depth (meters)





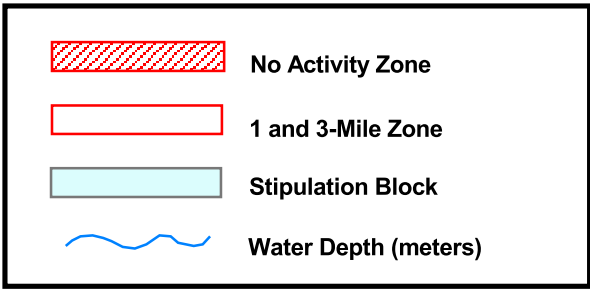
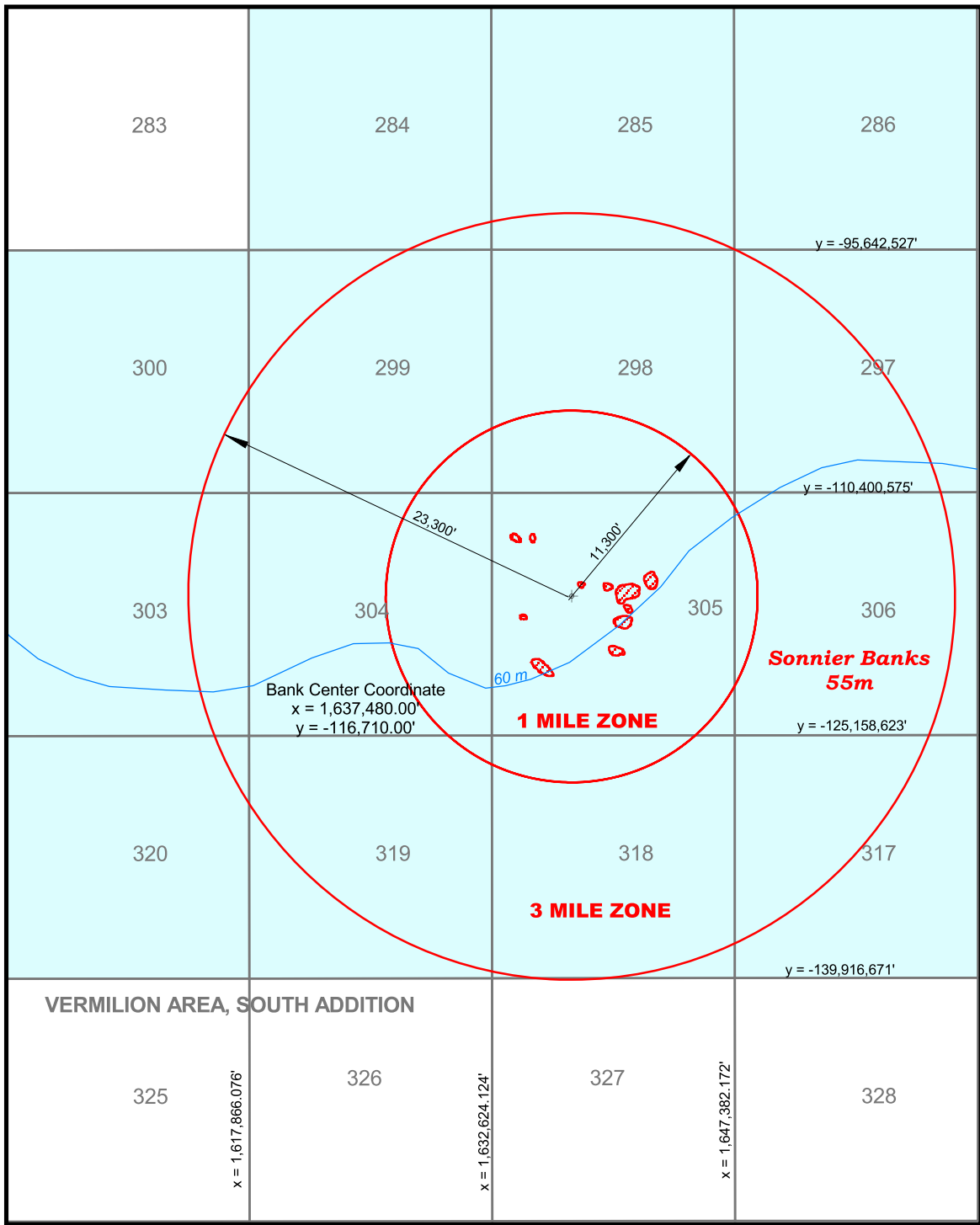


**SACKETT BANK**

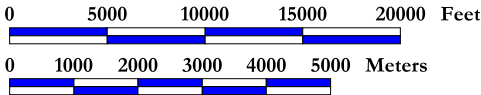


**MMS** Securing Ocean Energy & Economic Value for America



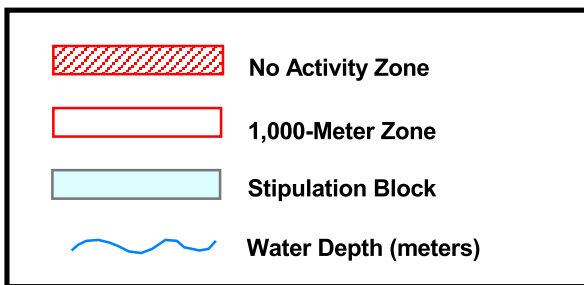
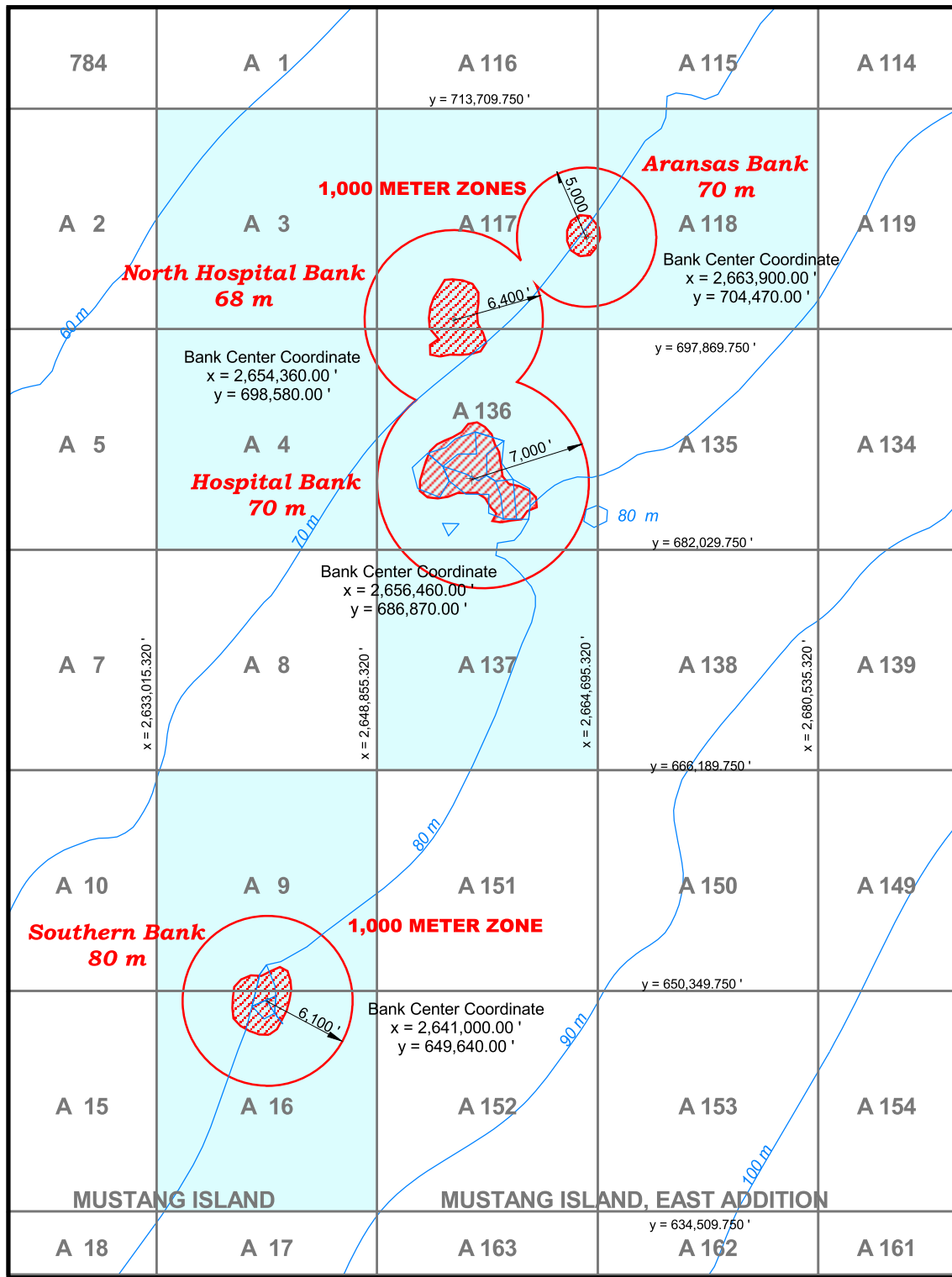


**SONNIER BANKS**



**MMS** Securing Ocean Energy & Economic Value for America





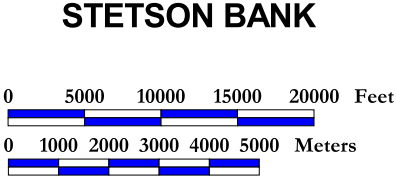
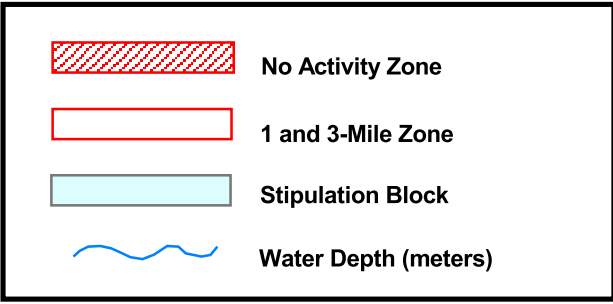
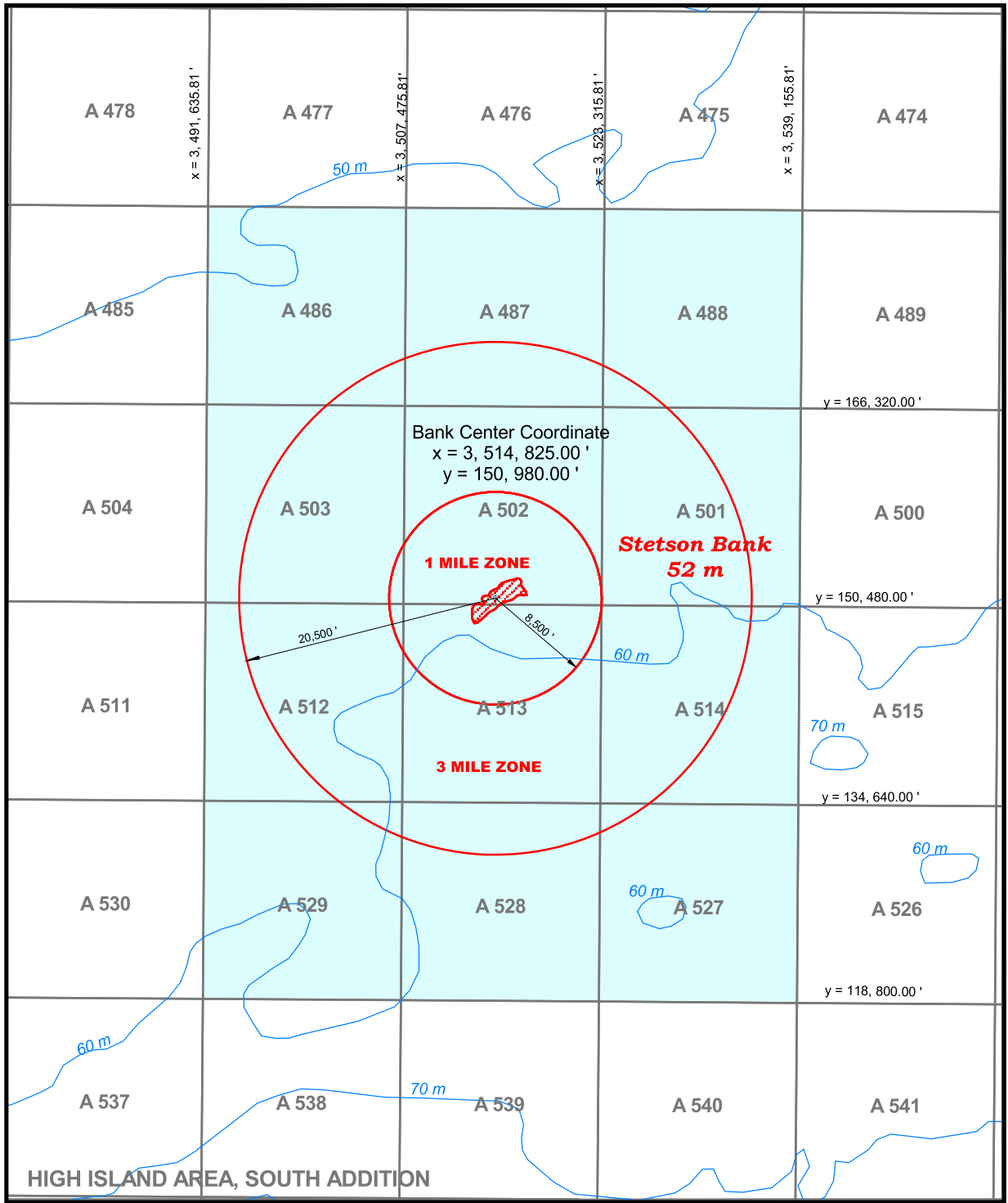
### ARANSAS BANK HOSPITAL and NORTH HOSPITAL BANK SOUTHERN BANK

0 5000 10000 15000 20000 Feet

0 1000 2000 3000 4000 5000 Meters

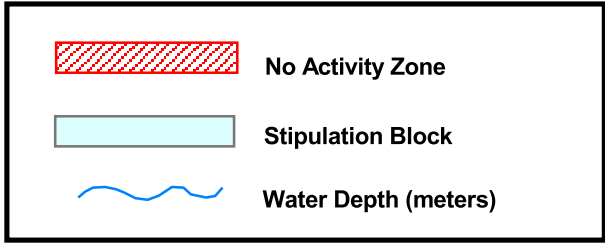
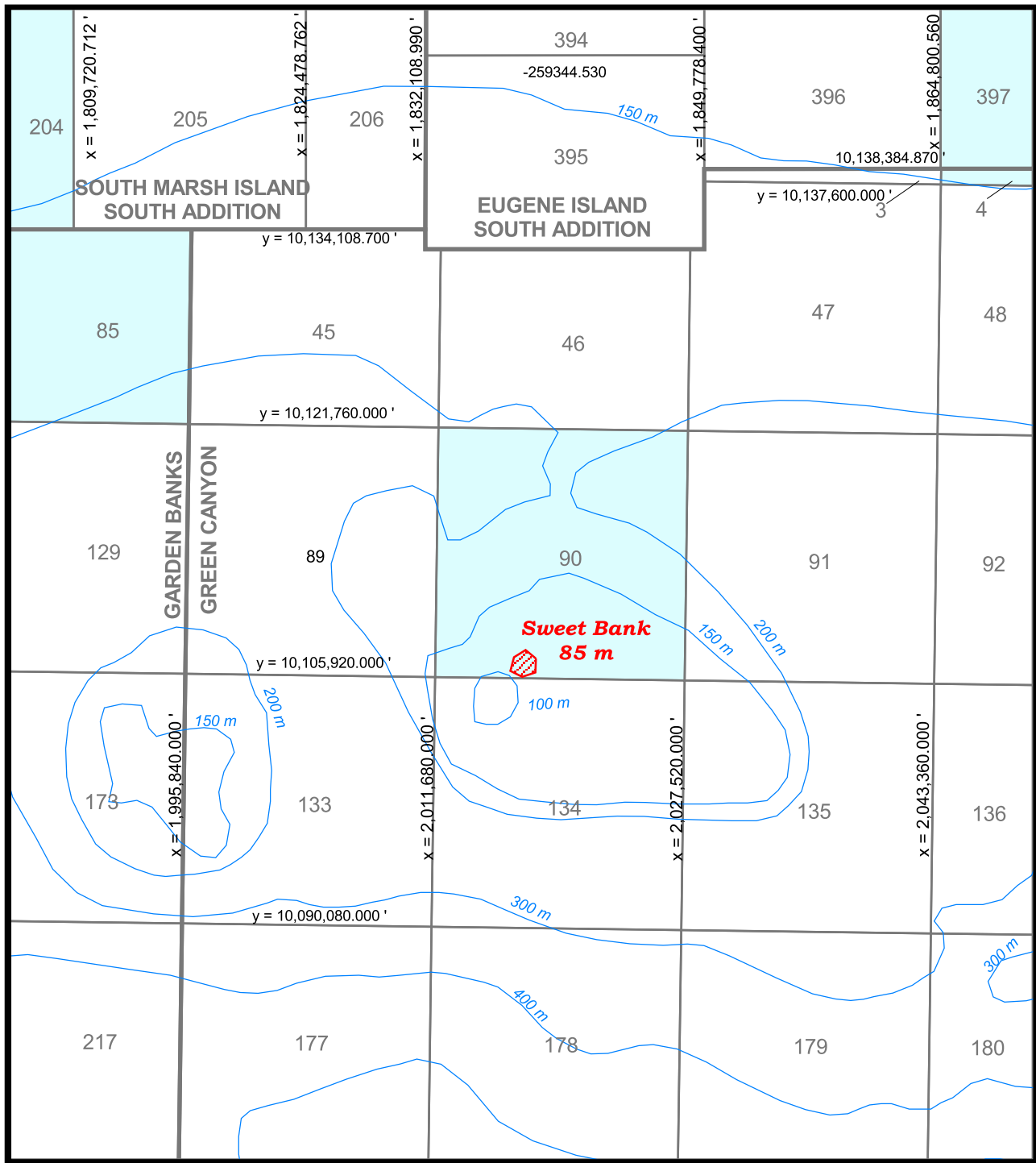
**MMS** Securing Ocean Energy & Economic Value for America



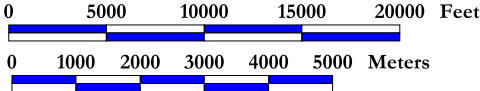


**MMS** Securing Ocean Energy & Economic Value for America



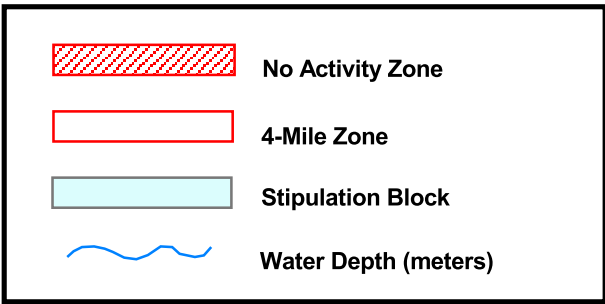
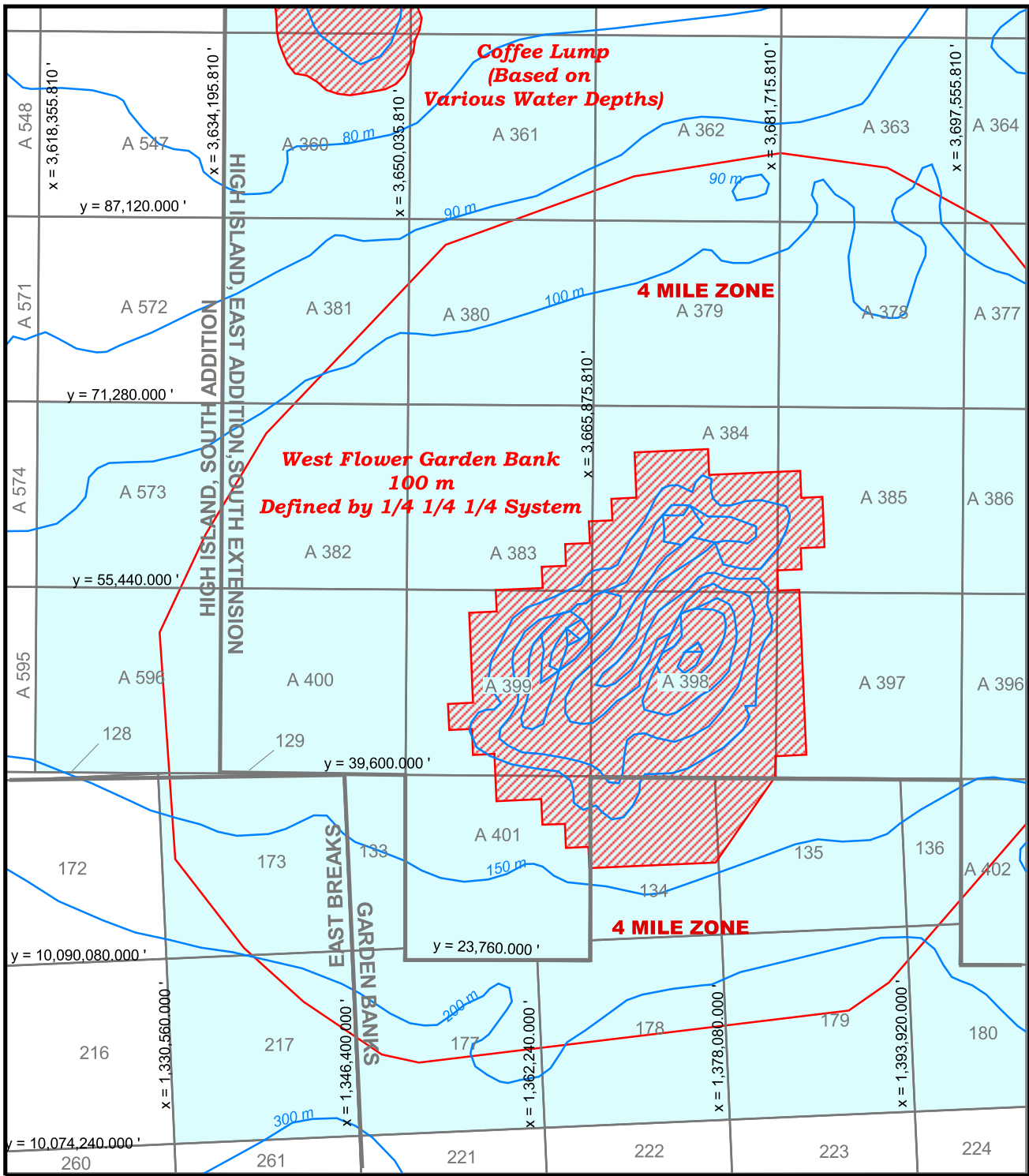


**SWEET BANK**

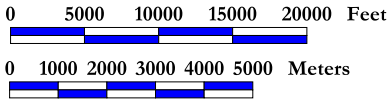


**MMS** Securing Ocean Energy & Economic Value for America






**WEST FLOWER GARDEN BANK**



**MMS** Securing Ocean Energy & Economic Value for America





### The Department of the Interior Mission

As the Nation's principal conservation agency, the Department of the Interior has responsibility for most of our nationally owned public lands and natural resources. This includes fostering sound use of our land and water resources; protecting our fish, wildlife, and biological diversity; preserving the environmental and cultural values of our national parks and historical places; and providing for the enjoyment of life through outdoor recreation. The Department assesses our energy and mineral resources and works to ensure that their development is in the best interests of all our people by encouraging stewardship and citizen participation in their care. The Department also has a major responsibility for American Indian reservation communities and for people who live in island territories under U.S. administration.



### The Minerals Management Service Mission

As a bureau of the Department of the Interior, the Minerals Management Service's (MMS) primary responsibilities are to manage the mineral resources located on the Nation's Outer Continental Shelf (OCS), collect revenue from the Federal OCS and onshore Federal and Indian lands, and distribute those revenues.

Moreover, in working to meet its responsibilities, the Offshore Minerals Management Program administers the OCS competitive leasing program and oversees the safe and environmentally sound exploration and production of our Nation's offshore natural gas, oil and other mineral resources. The MMS Minerals Revenue Management meets its responsibilities by ensuring the efficient, timely and accurate collection and disbursement of revenue from mineral leasing and production due to Indian tribes and allottees, States and the U.S. Treasury.

The MMS strives to fulfill its responsibilities through the general guiding principles of: (1) being responsive to the public's concerns and interests by maintaining a dialogue with all potentially affected parties and (2) carrying out its programs with an emphasis on working to enhance the quality of life for all Americans by lending MMS assistance and expertise to economic development and environmental protection.

The DOI and MMS does not warrant or guarantee the accuracy of these maps nor assume any responsibility or liability for any reliance thereon. These maps are not intended for use as a navigational tool nor as a legal document for Federal Leasing purposes.