

(A0007003)

DISPOSITION FORM

For use of this form, see AR 340-15; the proponent agency is TAGO.

REFERENCE OR OFFICE SYMBOL

LMNED-FS

SUBJECT

Lake Pontchartrain, LA & Vicinity Hurricane Protection Project - Orleans Parish Lakefront Levee West of IHNC - High Level Plan GDM

TO C/Design Br

FROM C/F&M Br

DATE 18 Jun 84

CMT 1

Mr. Estrada/mlm/1035

RE, JR

Furnished on Incl 1 are the gross and cutoff elevations of all the ramps along the alinement of the project.

1 Incl (dupe)
as

RODNEY P. PICCIOLA

Chief, Foundations & Materials Branch

47

CF wo incl:
C/Proj Mgmt Br
C/Des Svcs Br

JUDLIN

MARSALONE

CINDY

DD

DE

DG

DE

DR

DW

SUSPENSE

RELEASE

FILE

DESTROY

Handwritten checkmarks and arrows: a checkmark under DD, an arrow pointing from DD to DE, and a checkmark under DE.

Handwritten word "ROMERO" written vertically.

LMNED-FS

Lake Pontchartrain, LA & Vicinity Hurricane Protection
Project - Orleans Parish Lakefront Levee West of IHNC -
High Level Plan GDM

C/Design Br

C/F&M Br

18 Jun 84

Mr. Estrada/mlm/1035

Furnished on Incl 1 are the gross and cutoff elevations of all the ramps along the
alinement of the project.

1 Incl (dupe)
as

RODNEY P. PICCIOLA
Chief, Foundations & Materials Branch

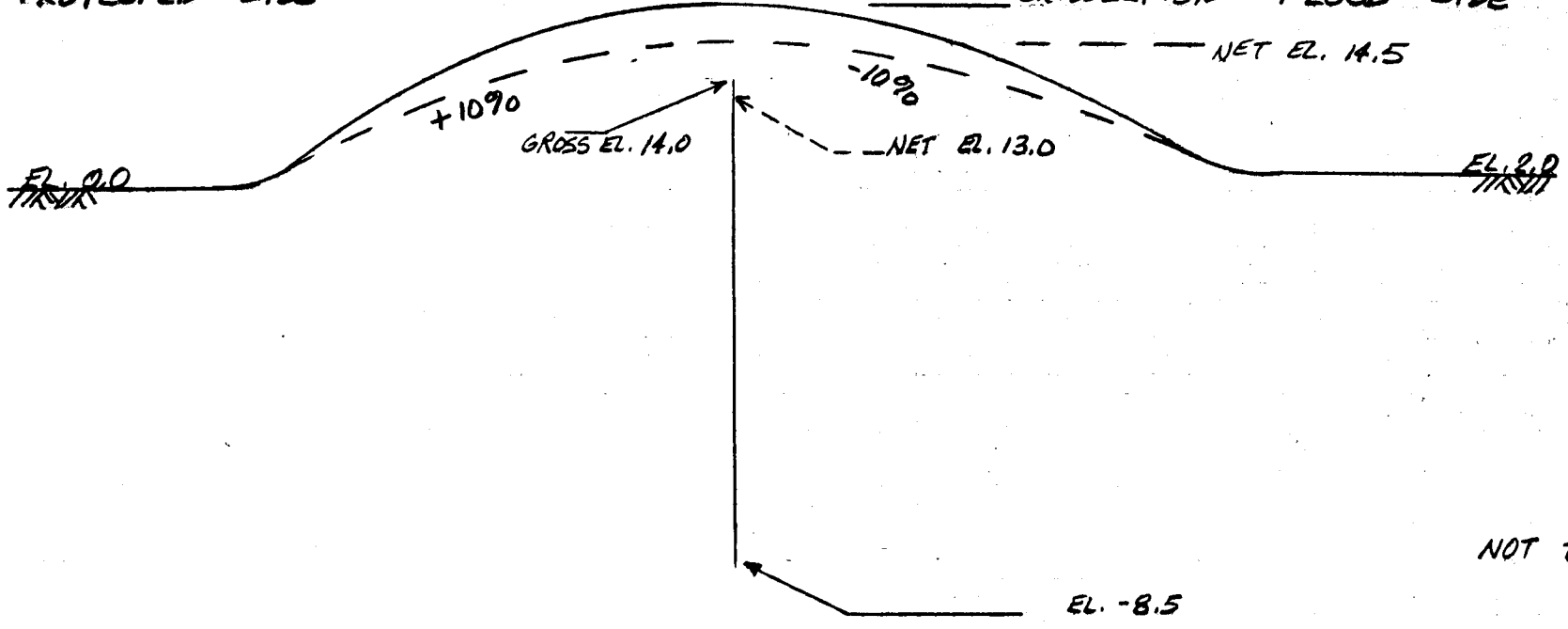
CF wo incl:
C/Proj Mgmt Br
C/Des Svcs Br

PROJECT	Lake Pontchartrain, LA & VK	PAGE	OF	COMPUTED BY	RM	DATE	6/84
SUBJECT	RAMP R-1 STA. 6 + 46 W/L			CHECKED BY		DATE	

RAMP R-1
STA. 6 + 46 W/L
 HAYNE BLVD. ACCESS RAMP

PROTECTED SIDE

GROSSEL. 15.5 FLOOD SIDE



Incl. 1'

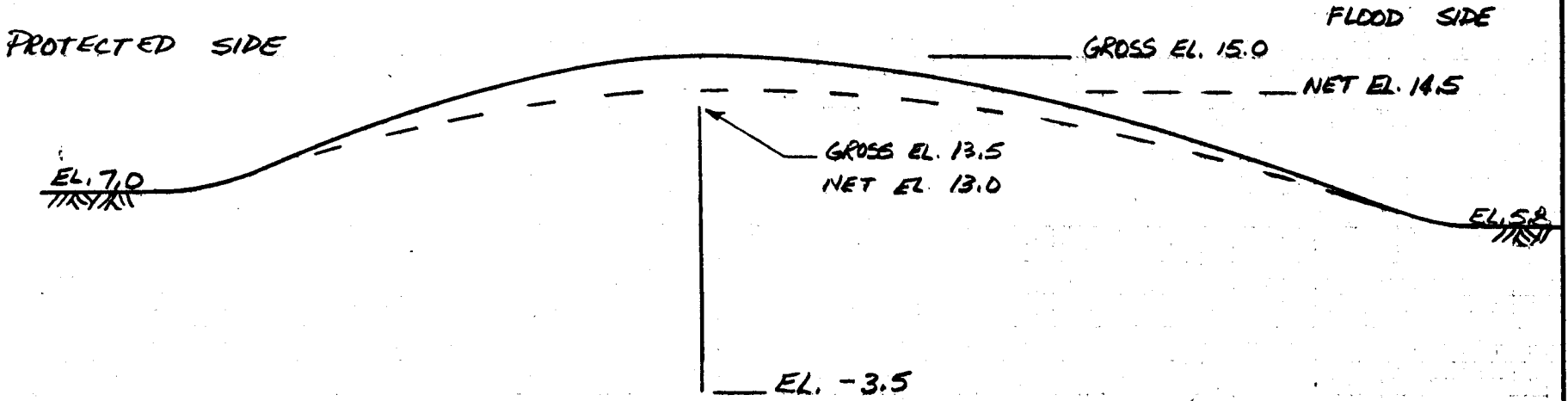
ALL ELEVATIONS IN FEET N.G.V.D.

NOT TO SCALE

PROJECT LAKE PONTCHARTRAIN LA & VIC	PAGE OF	COMPUTED BY EM	DATE 6/84
SUBJECT RAMP No. 1 - STA. 42+75 B/L		CHECKED BY	DATE

RAMP No. 1
STA. 42+75 B/L
 AT LEROY JOHNSON DR. SOUTHBOUND

Incl. 1²



ALL ELEVATIONS IN FEET - N.G.V.D.

NOT TO SCALE

DATE 6/84

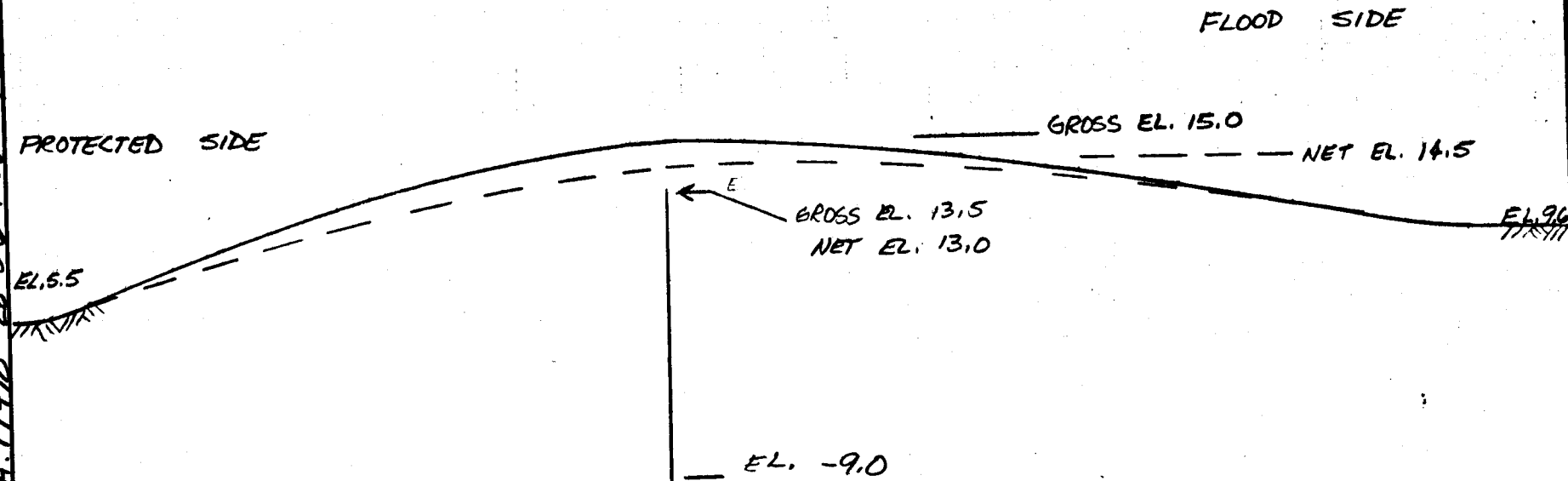
COMPUTED BY RM
CHECKED BY

PAGE OF
83+28 B/L

PROJECT LAKE PONTCHARTRAIN, LA & VIC
SUBJECT Ramp No. 2 - STA. 79+18 to 83+28 B/L

RAMP No. 2
STA. 79+18 to 83+28 B/L
FRANKLIN AVE. NORTH & SOUTHBOUND

Incl. 1³



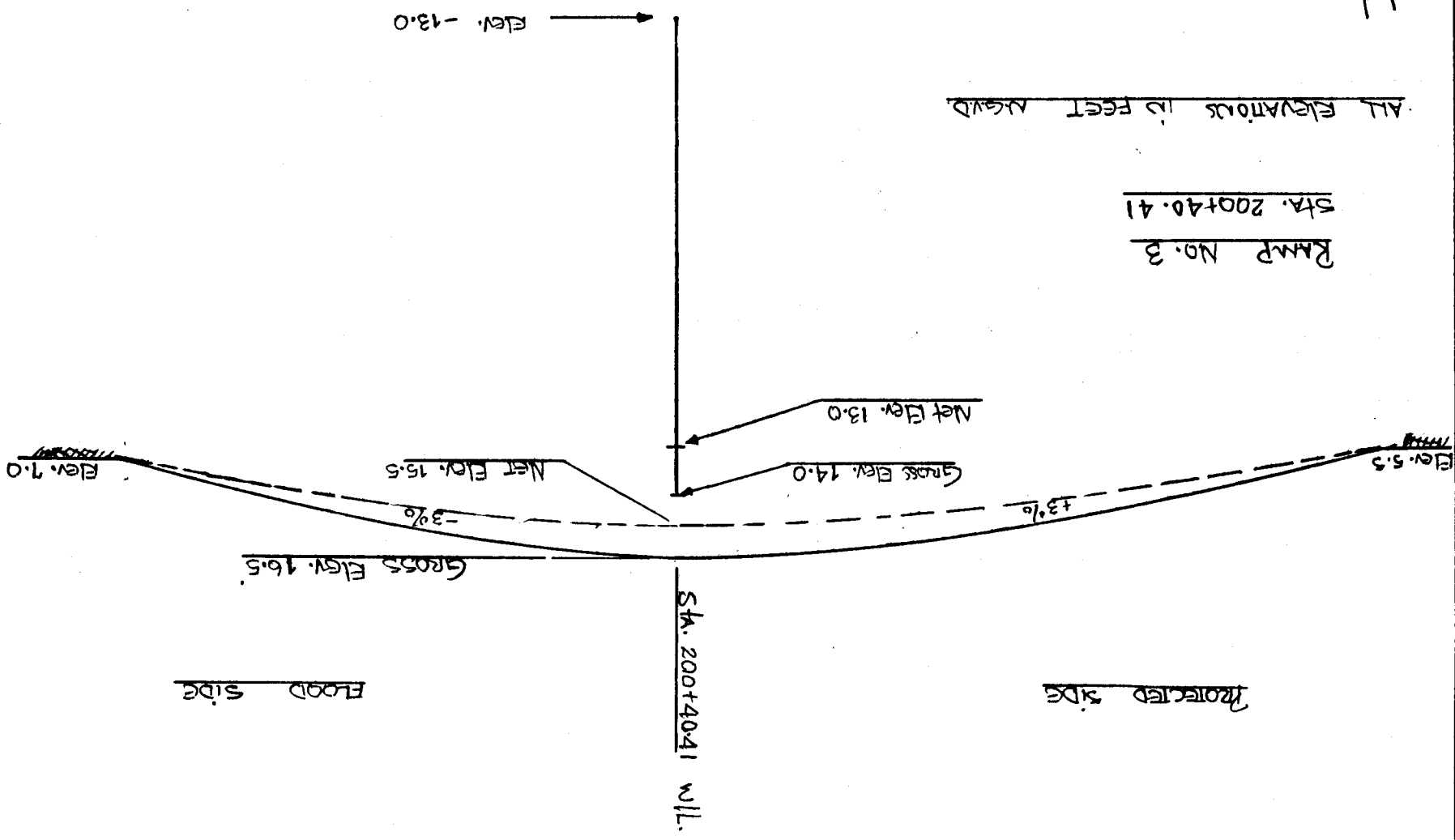
ALL ELEVATIONS IN FEET - N.G.V.D.

NOT TO SCALE

COMPUTATION SHEET

PROJECT	LAKE Pont. Laj Vicinity	PAGE	OF	COMPUTED BY	DATE
SUBJECT	RAMP NO. 3 @ STA. 200+40.41 W/L.			CHECKED BY	DATE

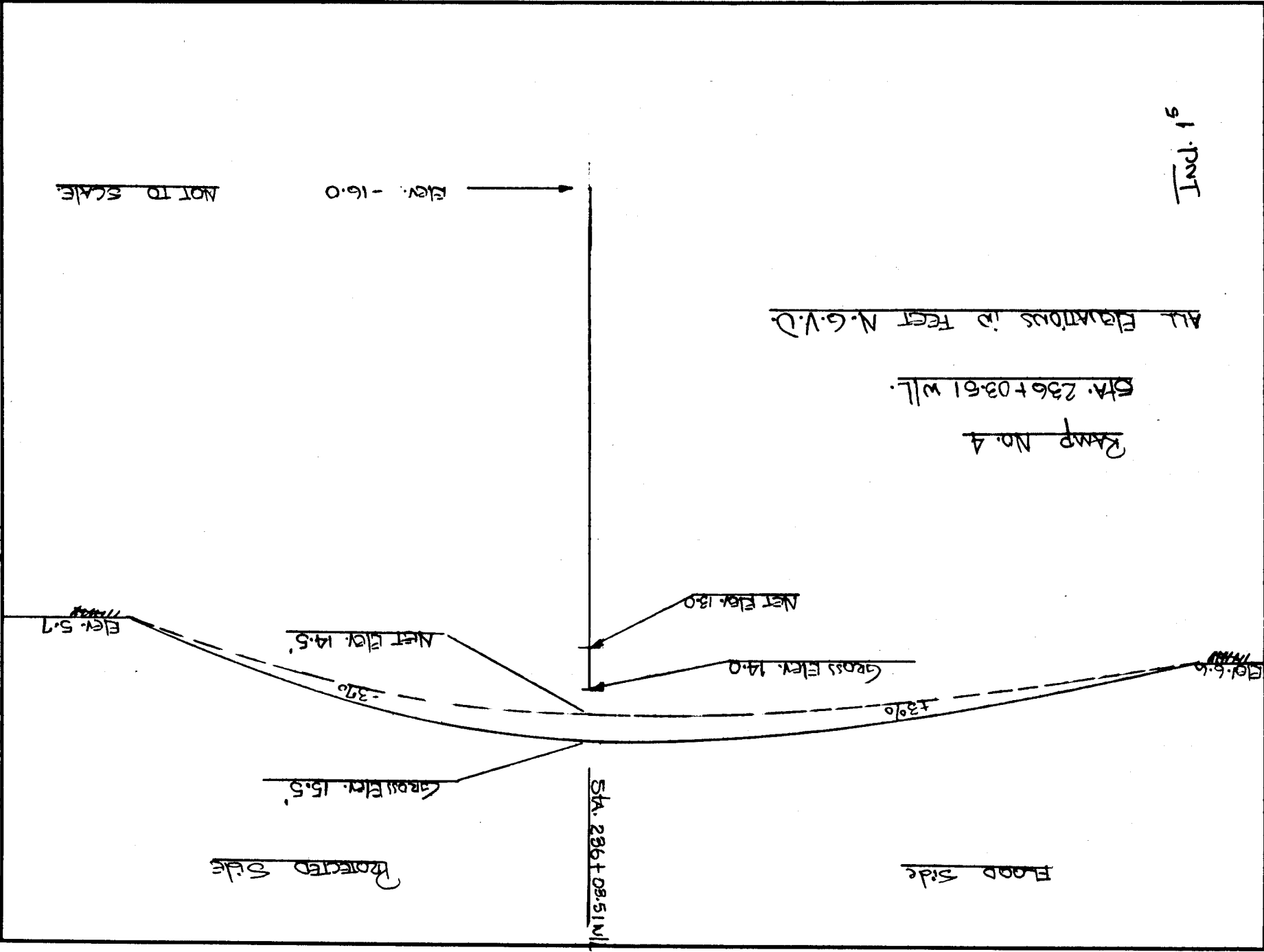
NOT TO SCALE



Incl. 14

COMPUTATION SHEET

PROJECT	LAKE Pont. LA. & Vicinity	PAGE	OF	COMPUTED BY	DATE
SUBJECT	RAMP NO. 4 @ STA. 236+03.51 W/L.			CHECKED BY	DATE



PROJECT LAKE PONTCHARTRAIN, LA & VIC	PAGE OF	COMPUTED BY RM	DATE 5/84
SUBJECT RAMP NO. 5 - STA. 166+70 B/L		CHECKED BY	DATE

RAMP No. 5

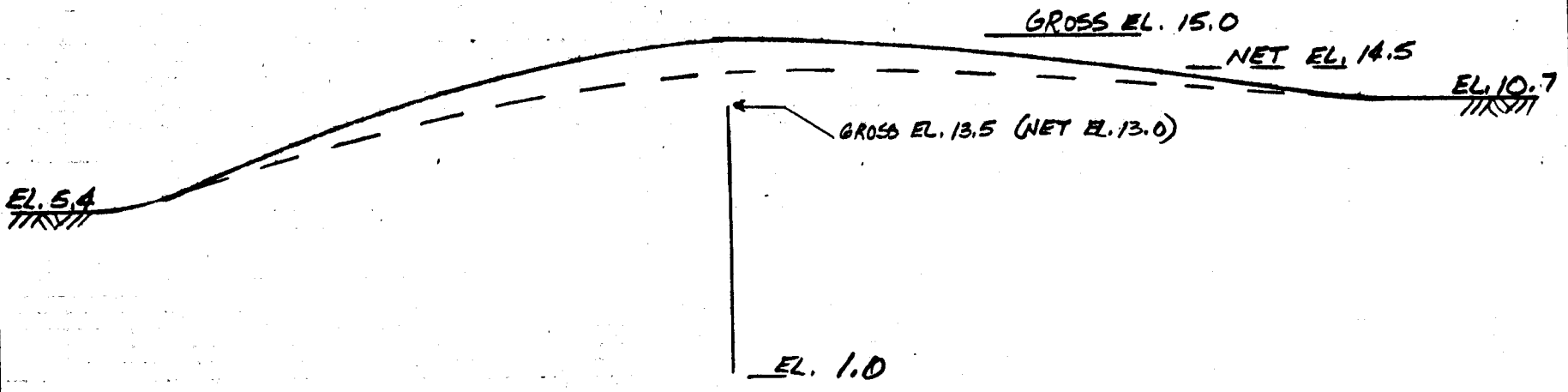
STA. 166 + 70 B/L

INTERSECTION LAKE TERRACE DR.
AND LAKESHORE DR.

Incl. 16

PROTECTED SIDE

FLOOD SIDE



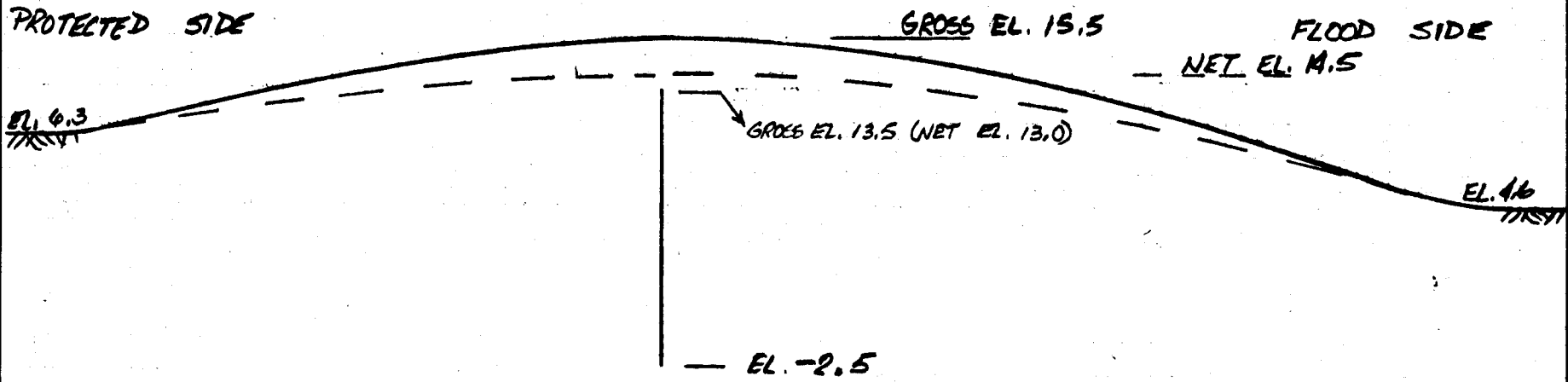
ALL ELEVATIONS IN FEET - N.G.V.D.

NOT TO SCALE

PROJECT LAKE PONTCHARTRAIN, LA & VIC	PAGE OF	COMPUTED BY RM	DATE 6/84
SUBJECT RAMP No. 6 - STA. 218+46 B/L		CHECKED BY	DATE

RAMP No. 6 - STA 218 + 46 B/L
LAKESHORE DR. WEST OF RAIL ST.

Incl. 17

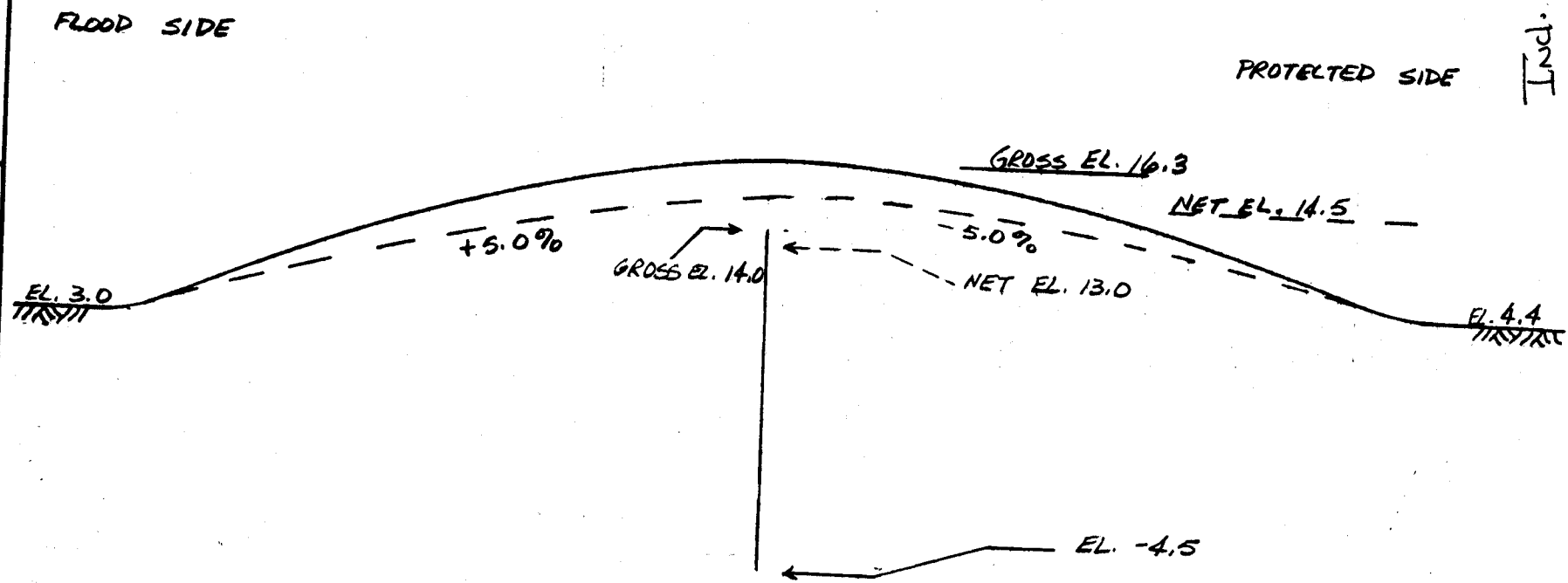


ALL ELEVATIONS IN FEET N.G.V.D.

NOT TO SCALE

PROJECT	LAKE PONTCHARTRAIN, LA & VIC	PAGE	OF	COMPUTED BY	RM	DATE
SUBJECT	RAMP No. 7 - STA. 276+53 to 278+53 B/L			CHECKED BY		DATE

RAMP No. 7 - CANAL BLVD.
STA. 276+53 to 278+53 B/L



ALL ELEVATIONS IN FEET - N.G. V.D.

NOT TO SCALE

TIME 11:00 AM

Insd. 18

11 July '84

MEETING @ FLOODWALL & RAMPS
AT PONTCHARTRAIN BEACH DEVELOPMENT

LIST OF ATTENDEES:

<u>NAME</u>	<u>AGENCY</u>
Jorge A. ROMERO	CORPS OF ENGRS.
Bruce ADAMS	U.S. ENGRS
JIM RICHARDSON	CORPS OF ENGRS

Ramp profiles shown on GDM
are for net grades.

Ramps 3 & 4 should be
constructed to a gross elevation of 16.5
and 15.5 respectively. to account for
1' settlement.

Ramp 3

top of sheet piling El. 14

Bot. of " " El. -13

El. of ramp El. 16.5

Note net grade of ramp is 14.5 if
it were flat (no superelevation)

lowest point on crown should be
constructed to El. 15.5

Ramp 4

Top of sheet piling El. 14

Bot. of " " El. -16

El. of ramp El. 15.5

Bruce Adams

U.R.S. Engineers

3500 N. Causeway Blvd

Suite 900

Metz, LA 70002

837-6324