

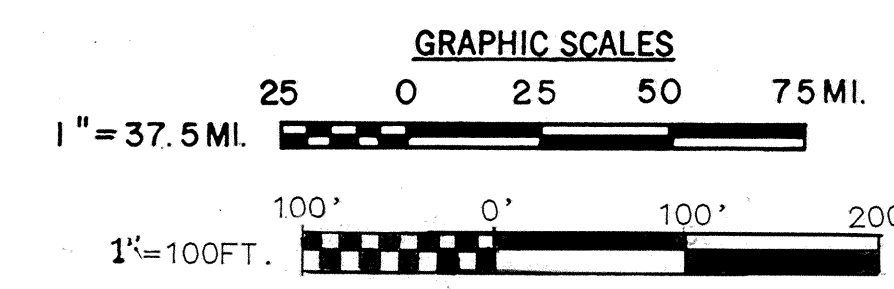
PLAN
SCALE: 1"=100'

INDEX OF NAVIGATION AIDS			
NAME	DATE	STATE PLANE COORDINATES	GEOGRAPHIC POSITION
GC-3	6-11-85	N72990.00 E388735.00	41-01-51.9 N 73-30-56.5 W
GC-5	6-11-85	N73463.00 E387871.00	41-01-56.5 N 73-31-02.8 W
GC-7	6-11-85	N73651.00 E387663.00	41-01-58.4 N 73-31-11.1 W
BC-9	6-12-85	N74798.00 E387161.00	41-02-09.7 N 73-31-17.2 W
RN-6	6-11-85	N73578.00 E388008.00	41-01-57.7 N 73-31-06.0 W
RN-8	6-11-85	N73746.00 E387784.00	41-01-59.3 N 73-31-09.0 W
RN-10	6-12-85	N74868.00 E387251.00	41-02-10.4 N 73-31-16.1 W
RBELL-4	6-11-85	N73092.00 E388842.00	41-01-52.9 N 73-30-55.1 W

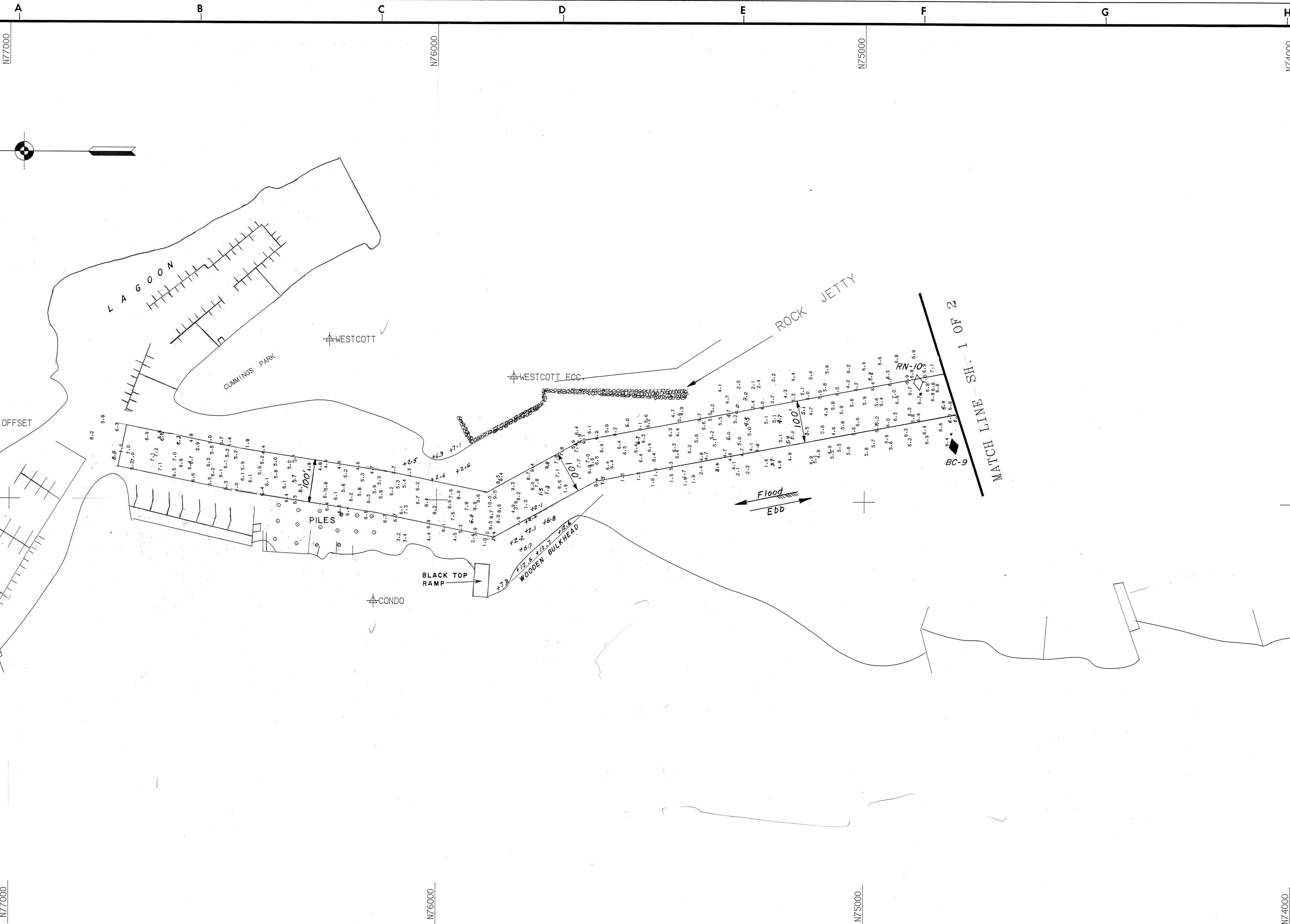
GENERAL NOTES

Soundings are in feet and tenths and are referred to the plane of Mean Low Water (M.L.W.).
 Bench Mark Data: B.M. Triangulation Station WESTCOTT ECC. (1963). Is a three eighths of an inch drill hole in a cut triangle in concrete curb.
 Elevation is 12.61 ft. above Mean Low Water.
 Fieldbooks: R and H: #3842 3843 and 5021.
 Dentsounder Roll: 85-44

Coordinates are on the Lambert Grid System for the State of Connecticut.
 The information depicted on these maps represents the results of surveys made on the dates indicated and can only be considered as indicating the general conditions existing at that time.
 The sounding information depicted on these maps represents the "Shoalest" of those obtained from hydrographic survey conducted during JUNE 1985. This information should not be used to determine volumes.
 Topography from aerial photographs taken January 1979.




DES. BY S.J.B.	DR. BY E.J.K.	CK. BY [Signature]
SUBMITTED [Signature]		
REVIEWED [Signature]		
APPROVAL RECOMMENDED [Signature]		
PROJECT NO. 155.00	APPROVED [Signature]	DATE JULY 1985
SCALE: AS SHOWN SPEC. NO. DACW 33		
DRAWING NUMBER Sd-719		
SHEET 1 OF 2		



E387000

E387000

NOTE : For general notes see sheet 1 of 2



REVISION	DATE	DESCRIPTION	BY

DEPARTMENT OF THE ARMY NEW ENGLAND DIVISION CORPS OF ENGINEERS WALTHAM, MASS.			
WESTCOTT COVE STAMFORD CONNECTICUT		CONDITION SURVEY 8 FT. CHANNEL	
DES. BY S.J.B.	DR. BY E.J.K.	CHECK BY <i>[Signature]</i>	PROJECT MANAGER <i>[Signature]</i>
REVIEWED: <i>[Signature]</i> CHIEF, COAST. ENG. SECT.		APPROVED: <i>[Signature]</i> CHIEF, DESIGN BRANCH	
PROJECT NO. 155.00	APPROVED	DATE JULY 1985	
SCALE 1"=100'		SPEC. NO. DACW 33	
DRAWING NUMBER		Sd.-719	
SHEET 2 OF 2			