

Date	Appr.	Symbol	Description	Date	Appr.

U.S. ARMY ENGINEER DISTRICT CORPS OF ENGINEERS CONCORD, MASSACHUSETTS	Surveyed By: <i>William H. ...</i> Plotted By: <i>Anne Chin</i> Date: <i>5/1/04</i> Design/Insp: <i>A.C.</i>	Drawing code: <i>BT-533</i> File name: <i>BLAV03.S03</i> Plot date: <i>12/26/03</i> Plot scale: <i>1" = 100'</i>
---	---	---

BLACK ROCK HARBOR AND CEDAR CREEK
BRIDGEPORT, CONNECTICUT
CONDITION SURVEY
18-FOOT CHANNEL

Reference number:
V-3
Sheet 3 of 4

LONG ISLAND SOUND

BRIDGEPORT

CEDAR CREEK

BURR CREEK

CEDAR MARINA

BOSWICK AVENUE

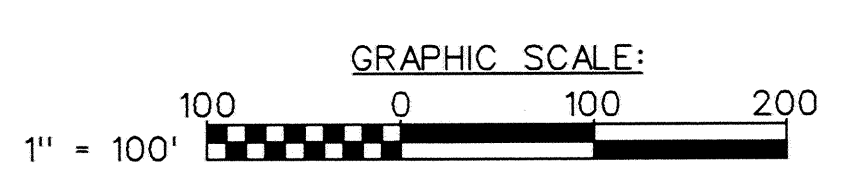
CAPTAINS COVE MARINA "H" DOCK

CAPTAINS COVE MARINA GAS DOCK


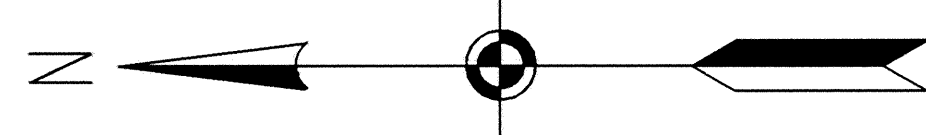
CAPTAINS COVE MARINA "F" DOCK

CAPTAINS COVE MARINA "E" DOCK

NOTE:
For General Notes see sheet 1 of 4



PLAN
SCALE: 1"=100'



MATCH LINE SHEET 4 OF 4

MATCH LINE SHEET 2 OF 4

18-FOOT CHANNEL

200'

200'

GC-13

RN-12

E 473000

E 473000

E 472000

E 472000

N 120000

N 119000

N 118000

N 117000

N 120000

N 119000

N 118000

F

E

D

C

B

A

8

7

6


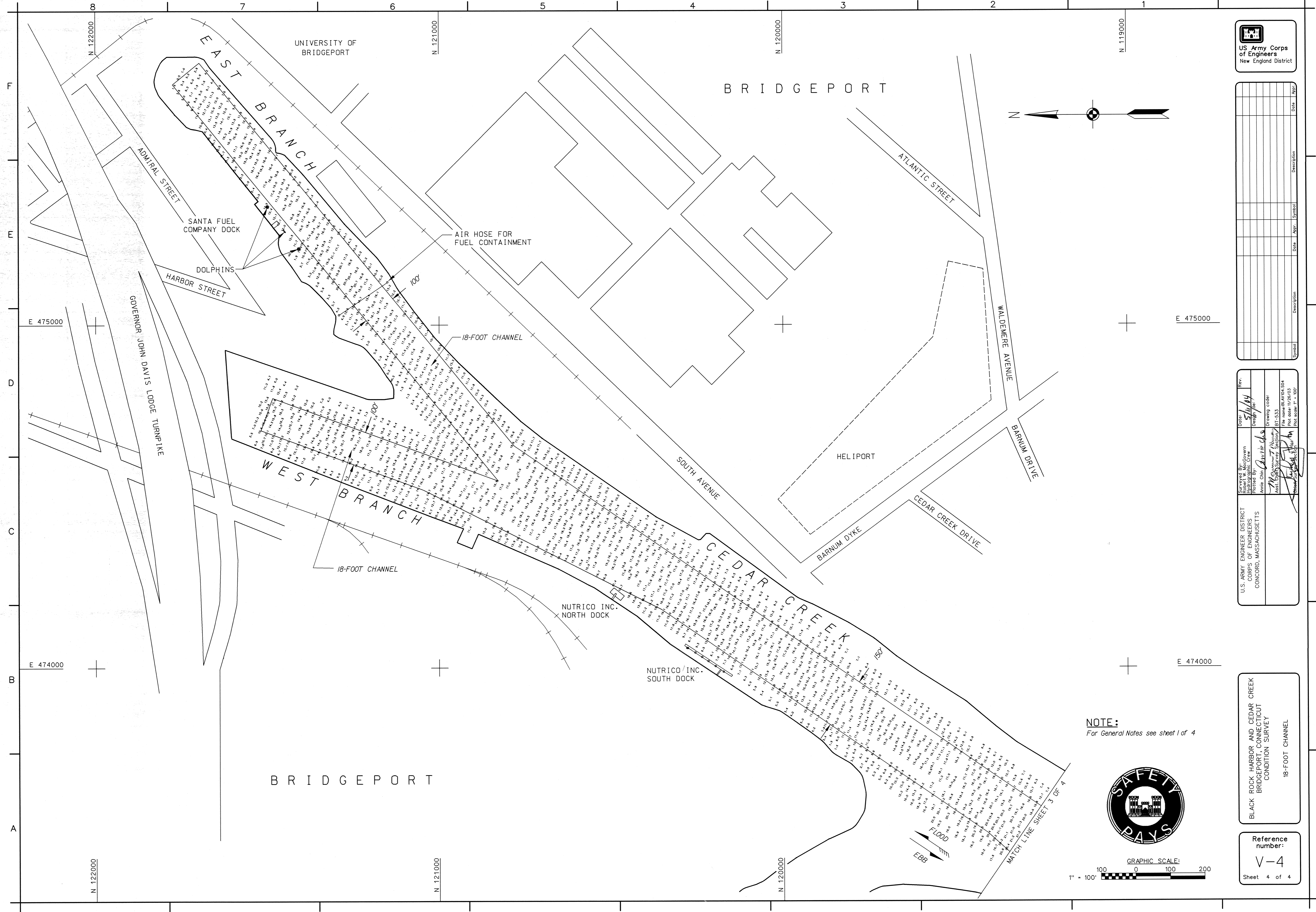
5

4

3

2

1



US Army Corps of Engineers
New England District

Date	Appr.	Symbol	Description	Date	Appr.

U.S. ARMY ENGINEER DISTRICT CORPS OF ENGINEERS CONCORD, MASSACHUSETTS	Date: 5/11/04 Design: JES Surveyed By: Gary M. ... Plotted By: Annie Chin ... Asst. Chief Survey Section: ...	Drawing code: BT-533 File name: BLDV04.504 Plot date: 12/29/03 Plot scale: 1" = 200'
---	---	---

BLACK ROCK HARBOR AND CEDAR CREEK
BRIDGEPORT, CONNECTICUT
CONDITION SURVEY
18-FOOT CHANNEL

Reference number:
V-4
Sheet 4 of 4

NOTE:
For General Notes see sheet 1 of 4

