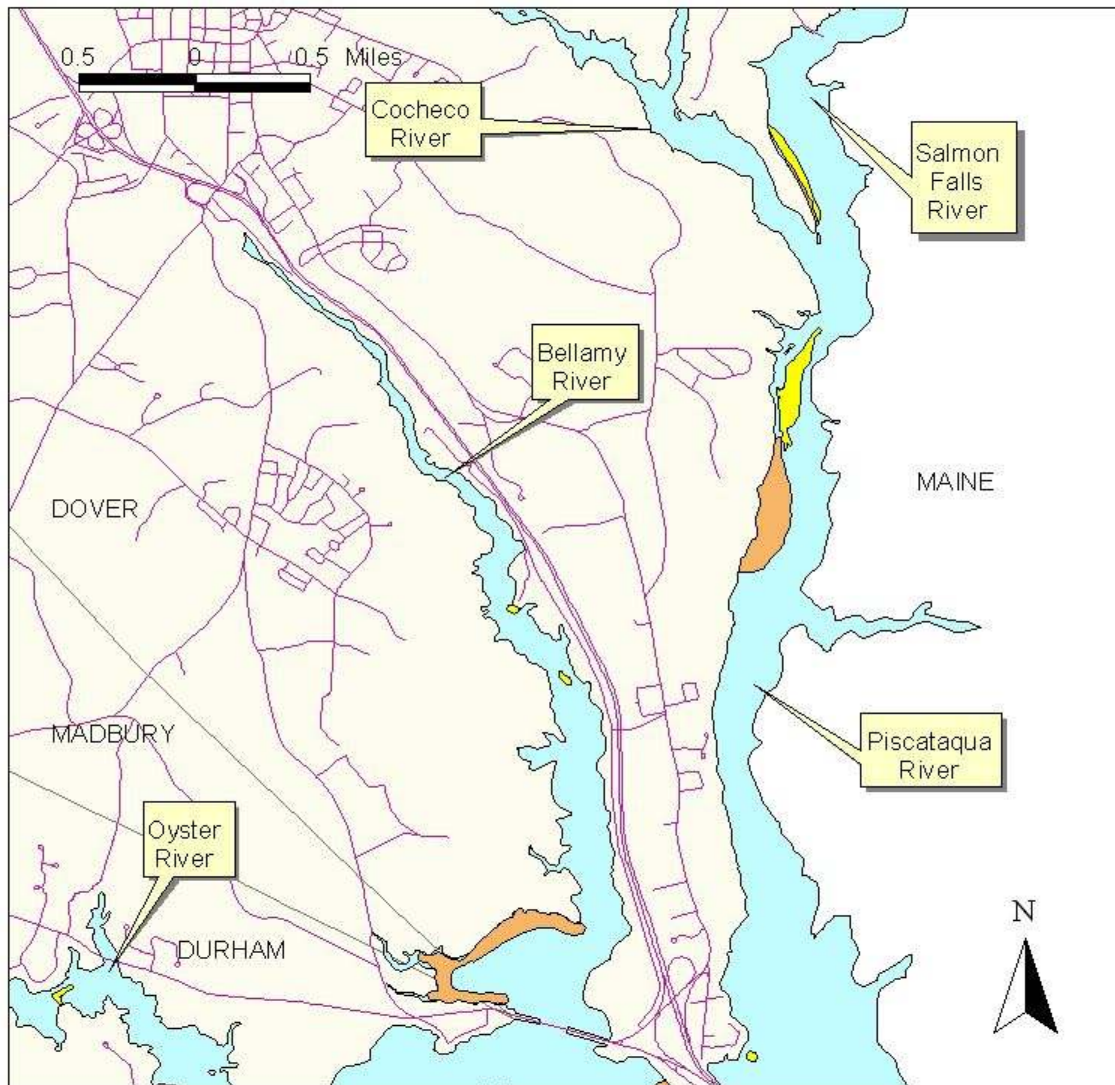


Piscataqua River and Bellamy River Shellfish Resources

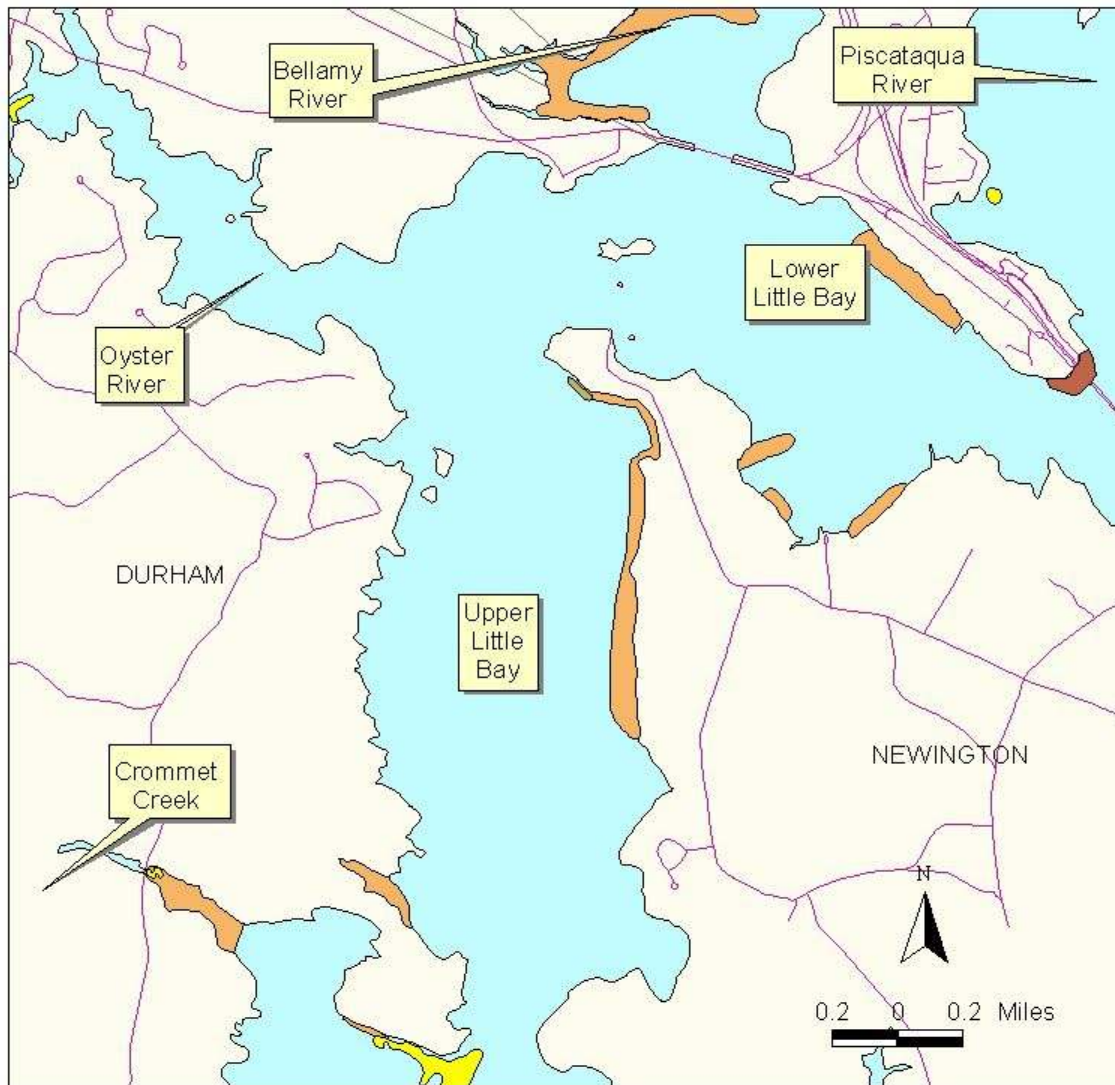


Resource

- Blue Mussel
- Oyster
- Razor Clam
- Softshell Clam
- Surf Clam

This map illustrates general locations of the principal molluscan shellfish resources in the Piscataqua and Bellamy Rivers. Additional resources may exist. Resource abundance within the delineated areas can be highly variable.

Little Bay Shellfish Resources

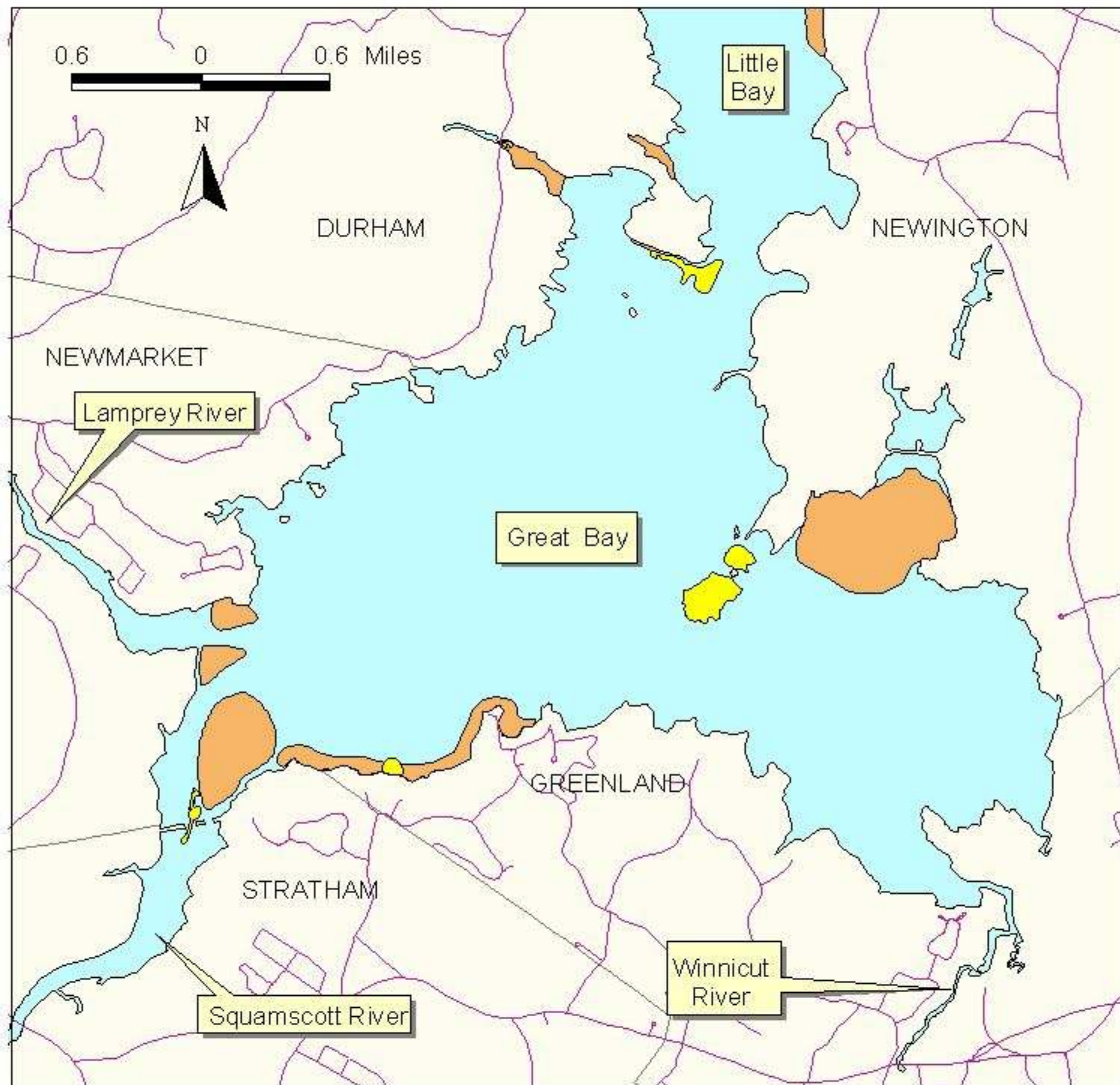


Resource

- Blue Mussel
- Oyster
- Razor Clam
- Softshell Clam
- Surf Clam

This map illustrates general locations of the principal molluscan shellfish resources in Little Bay. Additional resources may exist. Resource abundance within the delineated areas can be highly variable.

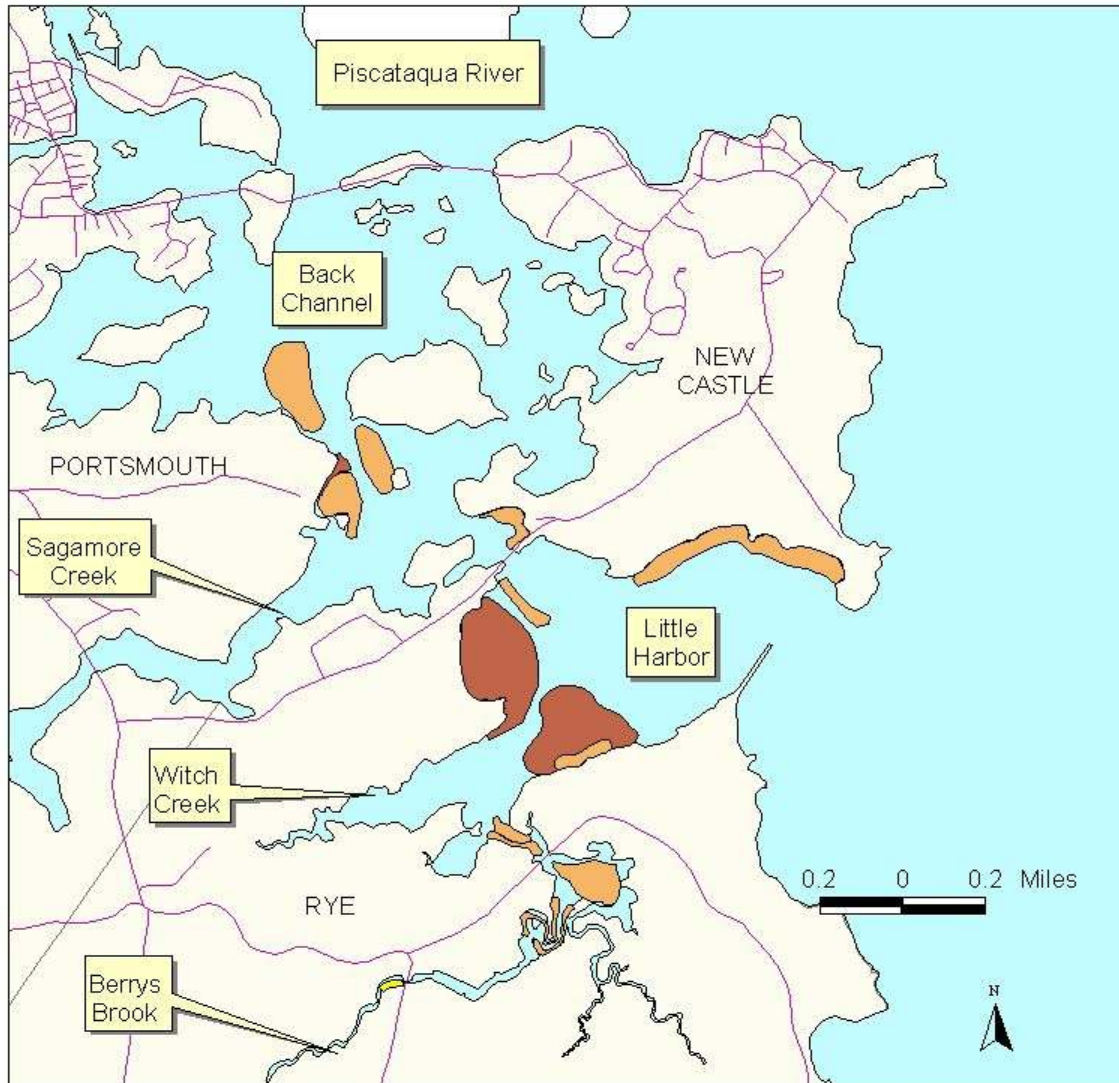
Great Bay Shellfish Resources



Resource	
	Blue Mussel
	Oyster
	Razor Clam
	Softshell Clam
	Surf Clam

This map illustrates general locations of the principal molluscan shellfish resources in Great Bay. Additional resources may exist. Resource abundance within the delineated areas can be highly variable.

Little Harbor/Back Channel Shellfish Resources

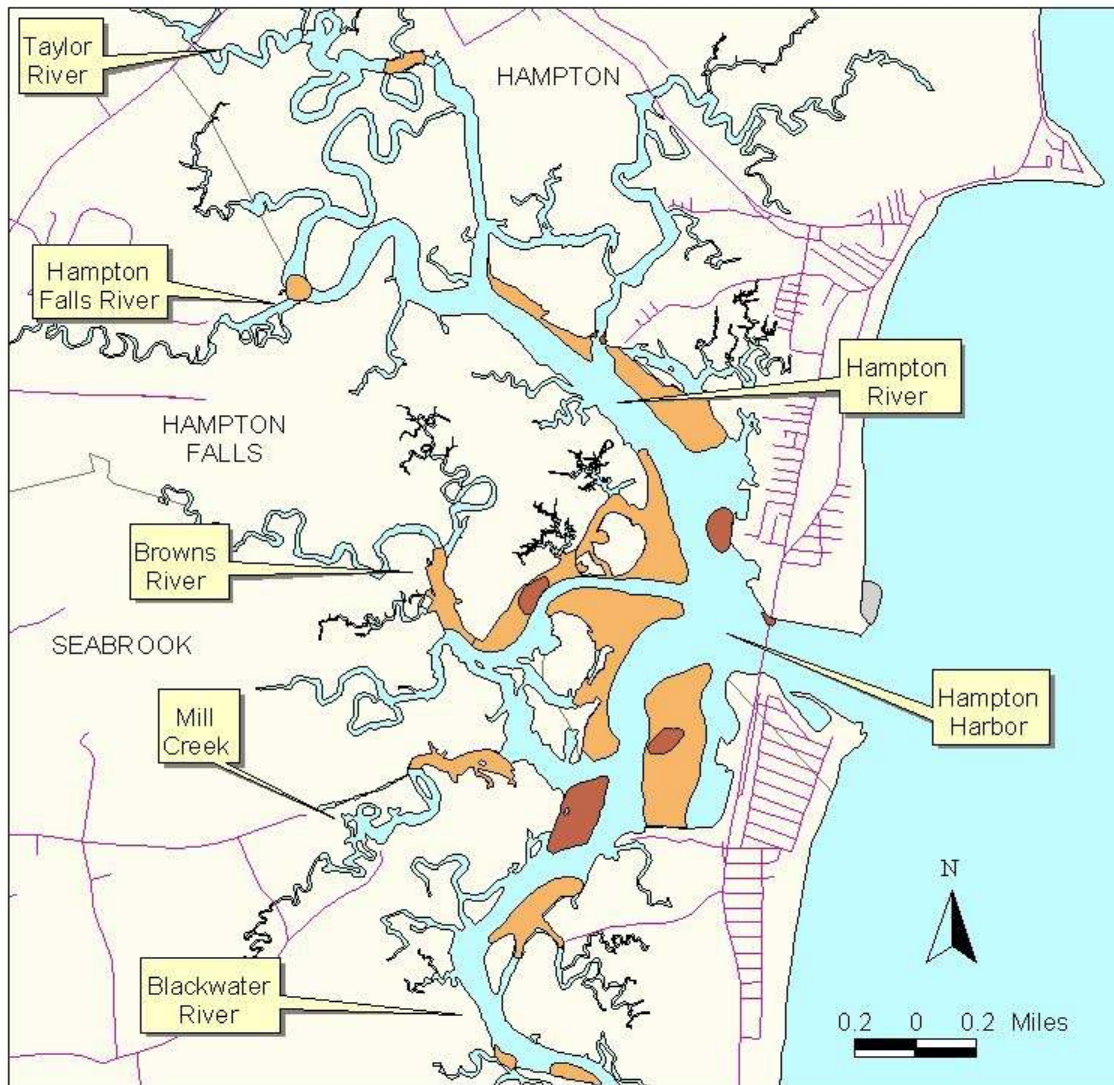


Resource

- Blue Mussel
- Oyster
- Razor Clam
- Softshell Clam
- Surf Clam

This map illustrates general locations of the principal molluscan shellfish resources in Little Harbor. Additional resources may exist. Resource abundance within the delineated areas can be highly variable.

Hampton Harbor Shellfish Resources



Resource

- Blue Mussel
- Oyster
- Razor Clam
- Softshell Clam
- Surf Clam

This map illustrates general locations of the principal molluscan shellfish resources in Hampton Harbor. Additional resources may exist. Resource abundance within the delineated areas can be highly variable.