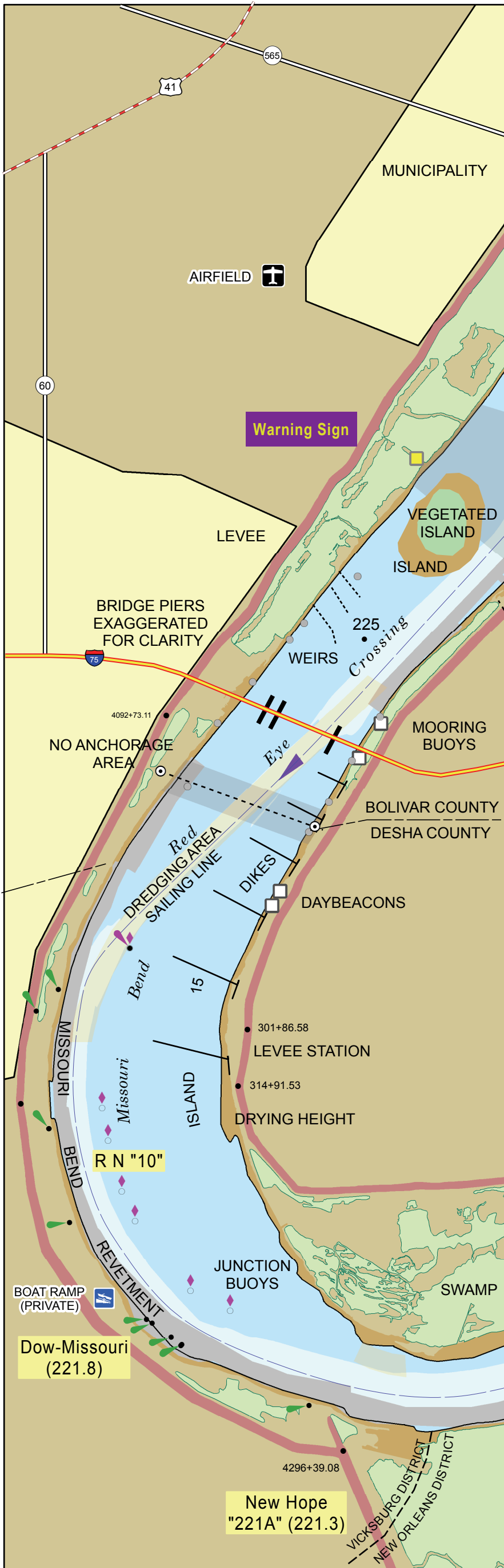


AIDS TO NAVIGATION

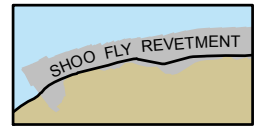
HYDROGRAPHIC



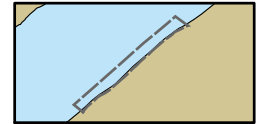
Weirs



Revetment



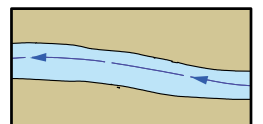
Fleeting Area



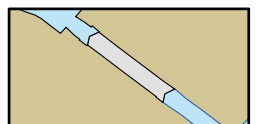
Dikes



Direction of Flow



Lock Chamber



TOPOGRAPHIC


Bridge



Ferry



Powerline



Submarine Crossing



Levee



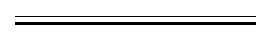
Interstate



Secondary Road



Tertiary Road



Railroad



SYMBOLS

Daybeacons



Navigation Lights



River Gage



Facility Number



Airfield



Interstate Highway



U.S. Highway



State Highway

