

# NORTH AMERICA



© Oregon State University: TFDD, 2001  
Becci Dale, cartographer



# Artibonite

Total area: 8,800 km<sup>2</sup>

Countries	Area of Basin in Country	
	km <sup>2</sup>	%
Haiti	6,600	74.37
Dominican Republic	2,300	25.55

## Date

February 20, 1929

## Treaty Basin

Frontier or shared waters

## Signatories

Dominican Republic; Haiti, Republic of

## Treaty Name

Treaty of peace, of friendship and of arbitration between the Dominican Republic and the Republic of Haiti, signed at Saint-Domingue



Lake Michigan. Photo credit: Terrence E. Davis.

# Candelaria

Total area: 12,800 km<sup>2</sup>

Countries	Area of Basin in Country	
	km <sup>2</sup>	%
Mexico	11,300	88.24
Guatemala	1,500	11.74



## Date

April 10, 1987

## Treaty Basin

Frontier or shared waters

## Signatories

Guatemala, Republic of;  
United Mexican States

## Treaty Name

Agreement between the United Mexican States and the Republic of Guatemala on the protection and improvement of the environment in the border area



Irrigated pasture, Colorado River basin. Photo credit: Brenda Miraglia.



# Coatan Achute

Total area: 2,000 km<sup>2</sup>

Countries	Area of Basin in Country km <sup>2</sup>	%
Mexico	1,700	86.27
Guatemala	300	13.73

## Date

April 10, 1987

## Treaty Basin

Frontier or shared waters

## Signatories

Guatemala, Republic of; United Mexican States

## Treaty Name

Agreement between the United Mexican States and the Republic of Guatemala on the protection and improvement of the environment in the border area



Uinta Mountains lake.  
Photo credit: Matt Bernart.

# Colorado

Total area: 655,000 km<sup>2</sup>

Countries	Area of Basin in Country	
	km <sup>2</sup>	%
United States of America	644,600	98.41
Mexico	10,400	1.59



Date	Treaty Basin	Signatories	Treaty Name
July 16, 1994	Colorado	United Mexican States; United States of America	Minute No. 291 of the International Boundary and Water Commission, U.S.A. and Mexico, concerning improvements to the conveying capacity of the international boundary segment of the Colorado River
July 18, 1985	Frontier or shared waters	United Mexican States; United States of America	Agreement of cooperation between the United States of America and the United Mexican States regarding pollution of the environment along the inland international boundary by discharges of hazardous substances
August 14, 1983	Frontier or shared waters	United Mexican States; United States of America	Agreement between the United States of America and the United Mexican States on cooperation for the protection and improvement of the environment in the border area
August 30, 1973	Colorado	United Mexican States; United States of America	Mexico-US agreement on the permanent and definitive solution to the salinity of the Colorado River Basin (International Boundary and Water Commission Minute No. 242)



Fishing, artificial lake, Colorado River basin. Photo credit: Brenda Miraglia).

## Colorado, continued

Date	Treaty Basin	Signatories	Treaty Name
April 30, 1973	Colorado	Mexico; United States of America	Agreement extending Minute No. 241 of the International Boundary and Water Commission, United States and Mexico, on July 14, 1972, as extended
July 14, 1972	Colorado	Mexico; United States of America	Agreement effected by Minute No. 241 of the International Boundary and Water Commission, United States and Mexico, adopted at El Paso
August 24, 1966	Colorado	Mexico; United States of America	Exchange of notes constituting an agreement concerning the loan of waters of the Colorado River for irrigation of lands in the Mexicali Valley
November 14, 1944	Colorado, Rio Bravo del Norte, Rio Grande, Tijuana	Mexico; United States of America	Treaty between the United States of America and Mexico relating to the waters of the Colorado and Tijuana Rivers, and of the Rio Grande (Rio Bravo) from Fort Quitman, Texas, to the Gulf of Mexico, signed at Washington on February 3, 1944, and supplementary protocol, signed at Washington on November 14, 1944
November 21, 1900	Colorado, Rio Grande	Mexico; United States of America	Boundary waters: Rio Grande and Rio Colorado, November 21, 1900, extension of convention of March 1, 1889
December 22, 1899	Colorado, Rio Grande	Mexico; United States of America	Boundary waters: Rio Grande and Rio Colorado, December 22, 1899, extension of convention of March 1, 1889
December 2, 1898	Colorado, Rio Grande	Mexico; United States of America	Boundary waters: Rio Grande and Rio Colorado, December 2, 1898, extension of convention of March 1, 1889
October 29, 1897	Colorado, Rio Grande	Mexico; United States of America	Boundary waters: Rio Grande and Rio Colorado, October 29, 1897, extension of convention of March 1, 1889
November 6, 1896	Colorado, Rio Grande	Mexico; United States of America	Boundary waters: Rio Grande and Rio Colorado, November 6, 1896, extension of convention of March 1, 1889
October 1, 1895	Colorado, Rio Grande	Mexico; United States of America	Boundary waters: Rio Grande and Rio Colorado, October 1, 1895, extension of convention of March 1, 1889
March 1, 1889	Colorado, Rio Grande	Mexico; United States of America	Convention on boundary waters: Rio Grande and Rio Colorado



Hoover Dam, Colorado River (left) ; fountains, Las Vegas. Photo credits: Brenda Miraglia.

# Columbia

Total area: 668,400 km<sup>2</sup>

Countries	Area of Basin in Country	
	km <sup>2</sup>	%
United States of America	566,500	84.75
Canada	101,900	15.24



Date	Treaty Basin	Signatories	Treaty Name
April 1, 1968	Arrow Lake, Columbia, Duncan Lake	Canada; United States of America	Exchange of notes concerning a special operating programme for the Duncan and Arrow storages on the Columbia River System
October 4, 1965	Columbia	Canada; United States of America	Exchange of notes (October 4, 1965) between the government of Canada and the government of the United States of America relating to the establishment of directions to be followed by the permanent engineering board established under article XV of the Columbia River Treaty in relation to its administration and procedures
September 16, 1964	Columbia	Canada; United States of America	Exchange of notes constituting an agreement between Canada and the United States of America authorizing the Canadian entitlement purchase agreement provided for under the treaty relating to co-operative development of the water resources of the Columbia River Basin



Lower Columbia slough; Oregon swimmers (right). Photo credits: Logan M. Bernart.



## Columbia, continued

Date	Treaty Basin	Signatories	Treaty Name
January 22, 1964	Columbia	Canada; United States of America	Exchange of notes constituting an agreement between Canada and the United States of America concerning the treaty relating to cooperative development of the water resources of the Columbia River Basin
January 22, 1964	Columbia	Canada; United States of America	Exchange of notes constituting an agreement between Canada and the United States of America regarding sale of Canada's entitlement to downstream benefits under the treaty relating to cooperative development of the water resources of the Columbia River Basin
January 17, 1961	Columbia, Kootenai	Canada; United States of America	Treaty relating to cooperative development of the water resources of the Columbia River Basin (with annexes)
March 3, 1944	Columbia	Canada; United States of America	Exchange of notes constituting an agreement between the United States of America and Canada relating to a study to be made by the International Joint Commission with respect to the Upper Columbia River Basin.
January 11, 1909	Lake Erie, Lake Michigan, Milk, Niagara, St. Mary	Great Britain; United States of America	Treaty between Great Britain and the United States relating to boundary waters and boundary questions



Irrigation canal, Columbia Valley. Photo credit: Terrence E. Davis.  
Columbia River. Photo credit: Jane Thomas.



# Fraser

Total area: 239,700 km<sup>2</sup>

Countries	Area of Basin in Country	
	km <sup>2</sup>	%
Canada	239,100	99.74
United States of America	600	0.26



Date	Treaty Basin	Signatories	Treaty Name
January 11, 1909	Lake Erie, Lake Michigan, Milk, Niagara, St. Mary	Great Britain; United States of America	Treaty between Great Britain and the United States relating to boundary waters and boundary questions



Lake, Mount St. Helens. Photo credit: Bryan P. Bernart. Wenatchee River rapids. Photo credit: Terrence E. Davis.





# Grijalva

Total area: 126,800 km<sup>2</sup>

Countries	Area of Basin in Country	
	km <sup>2</sup>	%
Mexico	78,900	62.26
Guatemala	47,800	37.73

Date	Treaty Basin	Signatories	Treaty Name
April 10, 1987	Frontier or shared waters	Guatemala, Republic of; United Mexican States	Agreement between the United Mexican States and the Republic of Guatemala on the protection and improvement of the environment in the border area



Water park, Colorado River Basin.  
Photo credit: Brenda Miraglia.

# Hondo

Total area: 14,600 km<sup>2</sup>

Countries	Area of Basin in Country km <sup>2</sup>	%
Mexico	8,900	61.14
Guatemala	4,200	28.50



## Date

April 10, 1987

## Treaty Basin

Frontier or shared waters

## Signatories

Guatemala, Republic of; United Mexican States

## Treaty Name

Agreement between the United Mexican States and the Republic of Guatemala on the protection and improvement of the environment in the border area



Artificial lake, Colorado River basin.  
Photo credit: Brenda Miraglia.



# Lempa

Total area: 18,000 km<sup>2</sup>

Countries	Area of Basin in Country	
	km <sup>2</sup>	%
El Salvador	9,500	52.45
Honduras	5,800	32.01
Guatemala	2,800	15.54

Date

April 9, 1938

Treaty Basin

Lempa, Paz

Signatories

El Salvador; Guatemala

Treaty Name

Treaty for the delimitation of the boundary between Guatemala and El Salvador



Zion Canyon creek. Photo credit: Terrence E. Davis.

# Massacre

Total area: 800 km<sup>2</sup>

Countries	Area of Basin in Country km <sup>2</sup>	%
Haiti	500	62.03
Dominican Republic	300	35.96



## Date

February 20, 1929

## Treaty Basin

Frontier or  
shared waters

## Signatories

Dominican  
Republic; Haiti,  
Republic of

## Treaty Name

Treaty of peace, of friendship and of arbitration  
between the Dominican Republic and the Republic of  
Haiti, signed at Saint-Domingue



Columbia River, near Coulee.  
Photo credit: Terrence E. Davis.



# Mississippi

Total area: 3,226,300 km<sup>2</sup>

Countries	Area of Basin in Country	
	km <sup>2</sup>	%
United States of America	3,176,500	98.46
Canada	49,800	1.54

Date	Treaty Basin	Signatories	Treaty Name
November 15, 1989	Souris	Canada; United States of America	Agreement between the government of Canada and the government of the United States of America for water supply and flood control in the Souris River Basin
January 11, 1909	Lake Erie, Lake Michigan, Milk, Niagara, St. Mary	Great Britain; United States of America	Treaty between Great Britain and the United States relating to boundary waters and boundary questions



Mississippi River (left). Photo credit: Brenda Miraglia. Little Muskego Lake. Photo credit: Terrence E. Davis.

# Nelson-Saskatchewan

Total area: 1,109,400 km<sup>2</sup>

Countries	Area of Basin in Country km <sup>2</sup>	%
Canada	952,000	85.81
United States of America	157,400	14.19



Date	Treaty Basin	Signatories	Treaty Name
August 30, 1988	Red River	Canada; United States of America	Exchange of notes between the government of Canada and the government of the United States of America constituting an agreement concerning the construction of a joint ring levee
September 15, 1938	Rainy Lake	Great Britain for Canada; United States of America	Convention between Canada and the United States of America providing for emergency regulation of the level of Rainy Lake and of the level of other boundary waters in the Rainy Lake Watershed
January 11, 1909	Lake Erie, Lake Michigan, Milk, Niagara, St. Mary	Great Britain; United States of America	Treaty between Great Britain and the United States relating to boundary waters and boundary questions



Grand Canyon of the Yellowstone River (left); Lake Louise. Photo credits: Terrence E. Davis.



# Paz

Total area: 2,200 km<sup>2</sup>

Countries	Area of Basin in Country km <sup>2</sup>	%
Guatemala	1,400	64.47
El Salvador	800	35.53

Date	Treaty Basin	Signatories	Treaty Name
April 9, 1938	Lempa, Paz	El Salvador; Guatemala	Treaty for the delimitation of the boundary between Guatemala and El Salvador



Lake Mead. Photo credit: Brenda Miraglia.



# Pedernales

Total area: 400 km<sup>2</sup>

Countries	Area of Basin in Country km <sup>2</sup>	%
Haiti	200	67.32
Dominican Republic	100	32.68



## Date

February 20, 1929

## Treaty Basin

Frontier or  
shared waters

## Signatories

Dominican  
Republic; Haiti,  
Republic of

## Treaty Name

Treaty of peace, of friendship and of arbitration  
between the Dominican Republic and the Republic of  
Haiti, signed at Saint-Domingue



Rio Bravo tributary (left). Photo credit: Irma Enríquez-Banuelos. Rio Grande tributary. Photo credit: C. Davis.



# Rio Bravo/Rio Grande

Total area: 656,100 km<sup>2</sup>

Countries	Area of Basin in Country	
	km <sup>2</sup>	%
United States of America	341,800	52.10
Mexico	314,300	47.90

Date	Treaty Basin	Signatories	Treaty Name
November 13, 1992	Rio Grande	Mexico; United States of America	International Boundary and Water Commission – Minute No. 289 – observation of the quality of the waters along the United States and Mexico border
November 10, 1987	Rio Bravo/Rio Grande	Mexico; United States of America	Boundary waters agreement between the United States of America and Mexico of 1987
July 18, 1985	Frontier or shared waters	United Mexican States; United States of America	Agreement of cooperation between the United States of America and the United Mexican States regarding pollution of the environment along the inland international boundary by discharges of hazardous substances
August 14, 1983	Frontier or shared waters	United Mexican States; United States of America	Agreement between the United States of America and the United Mexican States on cooperation for the protection and improvement of the environment in the border area
October 24, 1960	Rio Grande	Mexico; United States of America	Agreement to proceed with the construction of Amistad Dam on the Rio Grande to form part of the system of international storage dams provided for by the water treaty of February 3, 1944
November 14, 1944	Colorado, Rio Bravo del Norte, Rio Grande, Tijuana	Mexico; United States of America	Treaty between the United States of America and Mexico relating to the waters of the Colorado and Tijuana Rivers, and of the Rio Grande (Rio Bravo) from Fort Quitman, Texas, to the Gulf of Mexico, signed at Washington on February 3, 1944, and supplementary protocol, signed at Washington on November 14, 1944

## Rio Bravo/Rio Grande, continued

Date	Treaty Basin	Signatories	Treaty Name
February 1, 1933	Rio Bravo del Norte, Rio Grande	Mexico; United States of America	Convention between the United States of America and the United Mexican States for the rectification of the Rio Grande (Rio Bravo del Norte) in the El Paso-Juarez Valley
May 21, 1906	Rio Grande	Mexico; United States of America	Convention between Mexico and the United States for the distribution of waters of Rio Grande
November 21, 1900	Colorado, Rio Grande	Mexico; United States of America	Boundary waters: Rio Grande and Rio Colorado, November 21, 1900, extension of convention of March 1, 1889
December 22, 1899	Colorado, Rio Grande	Mexico; United States of America	Boundary waters: Rio Grande and Rio Colorado, December 22, 1899, extension of convention of March 1, 1889
December 2, 1898	Colorado, Rio Grande	Mexico; United States of America	Boundary waters: Rio Grande and Rio Colorado, December 2, 1898, extension of convention of March 1, 1889
October 29, 1897	Colorado, Rio Grande	Mexico; United States of America	Boundary waters: Rio Grande and Rio Colorado, October 29, 1897, extension of convention of March 1, 1889
November 6, 1896	Colorado, Rio Grande	Mexico; United States of America	Boundary waters: Rio Grande and Rio Colorado, November 6, 1896, extension of convention of March 1, 1889
October 1, 1895	Colorado, Rio Grande	Mexico; United States of America	Boundary waters: Rio Grande and Rio Colorado, October 1, 1895, extension of convention of March 1, 1889
March 1, 1889	Colorado, Rio Grande	Mexico; United States of America	Convention on boundary waters: Rio Grande and Rio Colorado



Rio Grande. Photo credit: Becca Hoch. Rio Bravo. Photo credit: Jorge Banuelos.



# San Juan

Total area: 42,200 km<sup>2</sup>

Countries	Area of Basin in Country	
	km <sup>2</sup>	%
Nicaragua	30,400	72.02
Costa Rica	11,800	27.93

Date

March 22, 1888

Treaty Basin


Frontier or shared waters

Signatories

Costa Rica; Nicaragua

Treaty Name

Award of the President of the United States on the validity of the treaty of limits of 15 April 1858 between Costa Rica and Nicaragua



Snoqualmie Falls. Photo credit: Terrence E. Davis.


# Skagit

Total area: 8,000 km<sup>2</sup>

Countries	Area of Basin in Country	
	km <sup>2</sup>	%
United States of America	7,100	88.46
Canada	900	11.54



Date	Treaty Basin	Signatories	Treaty Name
April 2, 1984	Pend D'Oreille, Ross Lake, Skagit	Canada; United States of America	Treaty between the United States of America and Canada relating to the Skagit River and Ross Lake, and the Seven Mile Reservoir on the Pend D'Oreille River
January 11, 1909	Lake Erie, Lake Michigan, Milk, Niagara, St. Mary	Great Britain; United States of America	Treaty between Great Britain and the United States relating to boundary waters and boundary questions



Skagit River. Photo credit: Terrence E. Davis.




# St. Croix

Total area: 4,600 km<sup>2</sup>

Countries	Area of Basin in Country	
	km <sup>2</sup>	%
United States of America	3,300	70.86
Canada	1,400	29.14

Date	Treaty Basin	Signatories	Treaty Name
January 11, 1909	Lake Erie, Lake Michigan, Milk, Niagara, St. Mary	Great Britain; United States of America	Treaty Between Great Britain and the United States relating to boundary waters and boundary questions



Snoqualmie Falls. Photo credit: Terrence E. Davis.

# St. John

Total area: 47,700 km<sup>2</sup>

Countries	Area of Basin in Country	
	km <sup>2</sup>	%
Canada	30,300	63.50
United States of America	17,300	36.22



Date	Treaty Basin	Signatories	Treaty Name
February 22, 1984	St. John	Canada; United States of America	Exchange of notes between the government of Canada and the government of the United States of America constituting an agreement regarding the continued preservation and enhancement of the water quality in the international section of the Saint John River
September 21, 1972	St. John	Canada; United States of America	Agreement relating to the establishment of a Canada-United States committee on water quality in the St. John River and its tributary rivers and streams which cross the Canada-United States boundary, with annex
January 11, 1909	Lake Erie, Lake Michigan, Milk, Niagara, St. Mary	Great Britain; United States of America	Treaty between Great Britain and the United States relating to boundary waters and boundary questions



# St. Lawrence

Total area: 1,055,200 km<sup>2</sup>

Countries	Area of Basin in Country	
	km <sup>2</sup>	%
Canada	559,000	52.98
United States of America	496,100	47.02

Date	Treaty Basin	Signatories	Treaty Name
November 18, 1987	Great Lakes	Canada; United States of America	Protocol amending the 1978 agreement between the United States of America and Canada on Great Lakes water quality, as amended on 16.10.1983
October 16, 1983	Great Lakes	Canada; United States of America	Supplementary agreement amending the agreement between Canada and the United States of America on Great Lakes water quality, 1978
June 19, 1979	Lake of the Woods	Canada; United States of America	Exchange of notes between the government of Canada and the government of the United States of America constituting an agreement with respect of article I of the convention between Canada and the United States of America to regulate the level of the Lake of the Woods
November 22, 1978	Great Lakes	Canada; United States of America	1978 agreement between the United States and Canada on Great Lakes water quality
November 21, 1973	Huron, Lake Superior	Canada; United States of America	Agreement constituting appendix I, relating to gross reductions in inputs of phosphorus to Lakes Superior and Huron to the Great Lakes water quality agreement (of 1972)
April 15, 1972	Great Lakes	Canada; United States of America	Agreement on Great Lakes water quality with annexes
March 21, 1969	Niagara	Canada; United States of America	Exchange of notes constituting an agreement between the United States of America and Canada for the temporary diversion for power purposes of the water normally flowing over the American Falls at Niagara
March 21, 1969	Niagara	Canada; United States of America	Exchange of notes constituting an agreement between the United States of America and Canada for the construction of a temporary cofferdam at Niagara



## St. Lawrence, continued

Date	Treaty Basin	Signatories	Treaty Name
April 9, 1957	Detroit, Great Lakes, St. Clair, St. Mary	Canada; United States of America	Exchange of notes constituting an agreement relating to navigation improvements of the Great Lakes connecting channels of the Saint Lawrence Seaway
August 17, 1954	St. Lawrence	Canada; United States of America	Exchange of notes constituting an agreement between the United States of America and Canada modifying and supplementing the agreement of 30 June 1852 relating to the St. Lawrence Seaway Project
November 12, 1953	St. Lawrence	Canada; United States of America	Exchange of notes constituting an agreement between the United States and Canada relating to the establishment of the St. Lawrence River joint board of engineers
June 30, 1952	St. Lawrence	Canada; United States of America	Exchange of notes constituting an agreement between the United States of America and Canada relating to the St. Lawrence Seaway Project, Washington
February 27, 1950	Niagara	Canada; United States of America	Treaty between Canada and the United States of America concerning the diversion of the Niagara River, with agreement between Canada and Ontario and protocol of exchange
February 27, 1950	Niagara	Canada; United States of America	Treaty between the United States of America and Canada relating to the uses of the waters of the Niagara River
September 7, 1944	Lake St. Francis	Canada; United States of America	Exchange of notes (August 31 and September 7, 1944) between Canada and the United States extending the agreement for the temporary raising of the level of Lake St. Francis of November 10, 1941
October 9, 1942	Lake St. Francis	Canada; United States of America	Exchange of notes constituting an agreement extending the above agreement [re. raising level of Lake St. Francis, Nov. 10, 1941], Washington 5 and 9 October 1942
November 27, 1941	Niagara	Canada; United States of America	Exchange of notes constituting an agreement between the government of the United States and the government of Canada relating to additional temporary diversion for power purposes of waters of the Niagara River above Niagara Falls
November 10, 1941	Lake St. Francis	Canada; United States of America	Exchange of notes with respect to raising of level of Lake St. Francis



Lake Michigan (left). Photo credit: Terrence E. Davis. St. Lawrence River at Québec. Photo credit: Jane Thomas.



## St. Lawrence, continued

Date	Treaty Basin	Signatories	Treaty Name
November 10, 1941	Lake St. Francis	Canada; United States of America	Exchange of notes between the governments of the United States of America and of Canada constituting an agreement relating to the temporary raising of the level of Lake St. Francis during lower water periods, Washington
May 20, 1941	Niagara	Canada; United States of America	Exchange of notes between the government of the United States and the government of Canada constituting an arrangement concerning temporary diversion for power purposes of additional waters of the Niagara River above the falls
November 7, 1940	St. Lawrence	Canada; United States of America	Exchange of notes between the government of the United States of America and the government of Canada constituting an agreement regarding the development of certain portions of the Great Lakes-St. Lawrence Basin project
November 6, 1935	Lake Memphremagog	Canada; United States of America	Regulation of flow of water from Lake Memphremagog
February 24, 1925	Great Lakes, Lake of the Woods, Rainy River	Great Britain; United States of America	Agreement between the United States of America and Canada to regulate the level of Lake of the Woods and accompanying protocol
January 11, 1909	Lake Erie, Lake Michigan, Milk, Niagara, St. Mary	Great Britain; United States of America	Treaty between Great Britain and the United States relating to boundary waters and boundary questions



Temperance River (left);  
Lake Superior. Photo  
credits: Terrence E. Davis.

# Suchiate

Total area: 1,600 km<sup>2</sup>

Countries	Area of Basin in Country km <sup>2</sup>	%
Guatemala	1,100	68.79
Mexico	500	31.21



## Date

April 10, 1987

## Treaty Basin

Frontier or shared waters

## Signatories

Guatemala, Republic of;  
United Mexican States

## Treaty Name

Agreement between the United Mexican States and the Republic of Guatemala on the protection and improvement of the environment in the border area



Lake Michigan. Photo credit: Terrence E. Davis



# Tijuana

Total area: 4,400 km<sup>2</sup>

Countries	Area of Basin in Country	
	km <sup>2</sup>	%
Mexico	3,100	70.57
United States of America	1,300	29.43

Date	Treaty Basin	Signatories	Treaty Name
July 2, 1990	Rio el Alamar, Tijuana	Mexico; United States of America	Boundary waters: San Diego, California/Tijuana, Baja California. Minute No. 283 of the International Boundary and Water Commission, United States of America and Mexico.
July 18, 1985	Frontier or shared waters	United Mexican States; United States of America	Agreement of cooperation between the United States of America and the United Mexican States regarding pollution of the environment along the inland international boundary by discharges of hazardous substances
August 14, 1983	Frontier or shared waters	United Mexican States; United States of America	Agreement between the United States of America and the United Mexican States on cooperation for the protection and improvement of the environment in the border area
November 14, 1944	Colorado, Rio Bravo del Norte, Rio Grande, Tijuana	Mexico; United States of America	Treaty between the United States of America and Mexico relating to the waters of the Colorado and Tijuana Rivers, and of the Rio Grande (Rio Bravo) from Fort Quitman, Texas, to the Gulf of Mexico, signed at Washington on February 3, 1944, and supplementary protocol, signed at Washington on November 14, 1944

# Yaqui

Total area: 74,700 km<sup>2</sup>

Countries	Area of Basin in Country	
	km <sup>2</sup>	%
Mexico	70,100	93.87
United States of America	4,600	6.13



Date	Treaty Basin	Signatories	Treaty Name
July 18, 1985	Frontier or shared waters	United Mexican States; United States of America	Agreement of cooperation between the United States of America and the United Mexican States regarding pollution of the environment along the inland international boundary by discharges of hazardous substances
August 14, 1983	Frontier or shared waters	United Mexican States; United States of America	Agreement between the United States of America and the United Mexican States on cooperation for the protection and improvement of the environment in the border area



Snoqualmie Falls basin. Photo credit: Terrence E. Davis.

