

EUROPE





Bidasoa

Total area: 500 km²

Countries	Area of Basin in Country km ²	%
Spain	500	89.33
France	60	10.67

Date	Treaty Basin	Signatories	Treaty Name
May 23, 1964	Bidassoa	France; Spain	Exchange of letters between the French Republic and the State of Spain concerning the management of the Bidassoa
May 26, 1866	Canal d'Angoustrine, Raour	France; Spain	Treaty of delimitation between France and Spain, signed at Bayonne

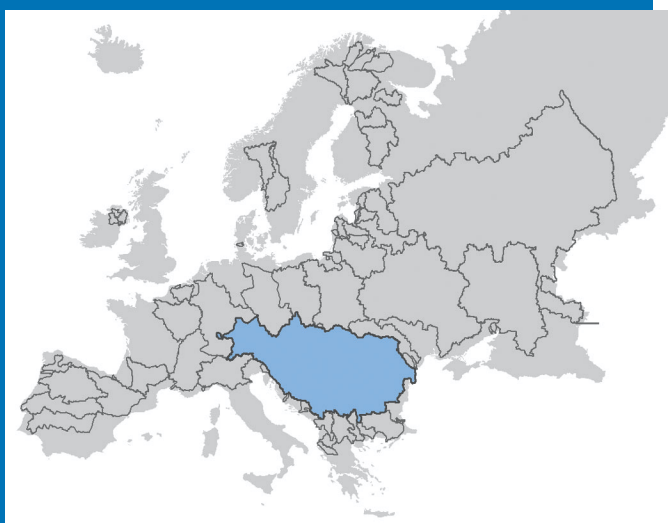


Lake Bled. Photo credit: Shira Yoffe.

Danube*

Total area: 790,100 km²

Countries	Area of Basin in Country km ²	%
Romania	228,500	28.93
Hungary	92,800	11.74
Austria	81,600	10.32
Yugoslavia (Serbia and Montenegro)	81,500	10.31
Germany	59,000	7.47
Slovakia	45,600	5.77
Bulgaria	40,900	5.17
Bosnia and Herzegovina	38,200	4.83
Croatia	35,900	4.54
Ukraine	29,600	3.75
Czech Republic	20,500	2.59
Slovenia	17,200	2.18
Moldova	13,900	1.76
Switzerland	2,500	0.32
Italy	1,200	0.15
Poland	700	0.09
Albania	200	0.03



Date	Treaty Basin	Signatories	Treaty Name
November 11, 1997	Frontier or shared waters	Hungary; Ukraine	Agreement on transboundary waters between Hungary and Ukraine
September 30, 1997	Danube, Prut, Siret, Tisza	Romania; Ukraine	Agreement between the government of Romania and the government of Ukraine on cooperation in the field of transboundary water management
November 23, 1994	Danube, Dnestr, Kogilnik, Sarata	Moldova, Republic of; Ukraine	Agreement between the government of the Republic of Moldova and the government of Ukraine on the joint use and protection of transboundary waters
June 29, 1994	Danube	Austria; Bulgaria; Croatia; European Union; Germany; Hungary; Moldova, Republic of; Romania; Slovakia; Ukraine	Convention on cooperation for the protection and sustainable use of the River Danube
June 10, 1994	Danube, Drava	Croatia, Republic of; Hungary, Republic of	Agreement between the government of the Republic of Croatia and the government of the Republic of Hungary on water management relations

Danube, continued

Date	Treaty Basin	Signatories	Treaty Name
November 23, 1992	Not specified	Czech Republic; Slovak Republic	Treaty between the Czech Republic government and the Slovak Republic government on mutual relations and principles of cooperation in agriculture, food industry, forestry, and water economy under the conditions of the customs union
December 1, 1987	Danube	Austria, Republic of; European Economic Community; Germany, Federal Republic of	Agreement between the Federal Republic of Germany and the European Economic Community, on the one hand, and the Republic of Austria, on the other, on cooperation on management of water resources in the Danube Basin
June 25, 1986	Frontier or shared waters	Hungary; Romania	Treaty between the government of Romania and the government of Hungary on the regulation of water problems in watercourses forming or crossing the boundary
December 16, 1971	Prut	Romania, Socialist Republic of; Union of Soviet Socialist Republics	Agreement between the government of the Socialist Republic of Romania and the government of the Union of Soviet Socialist Republics on the joint construction of the Stinca-Costesti Hydraulic Engineering Scheme on the River Prut and the establishment of the conditions for its operation
February 27, 1968	Danube	Czechoslovak Socialist Republic; Hungarian People's Republic	Agreement between the government of the Czechoslovak Socialist Republic and the government of the Hungarian People's Republic concerning the establishment of a river administration in the Rajka-Gönyü sector of the Danube
December 7, 1967	Danube	Austria, Republic of; Czechoslovak Socialist Republic	Treaty between the Republic of Austria and the Czechoslovak Socialist Republic concerning the regulation of water management questions relating to frontier waters
November 30, 1963	Danube	Romanian People's Republic; Yugoslavia, Socialist Federal Republic of	Agreement between the Socialist Federal Republic of Yugoslavia and the Romanian People's Republic concerning the construction and operation of the Iron Gates water power and navigation system on the River Danube
November 30, 1963	Danube	Romanian People's Republic; Yugoslavia, Socialist Federal Republic of	Convention between the Socialist Federal Republic of Yugoslavia and the Romanian People's Republic concerning compensation for damage caused by the construction of the Iron Gates water power and navigation system on the River Danube
November 30, 1963	Danube	Romanian People's Republic; Yugoslavia, Socialist Federal Republic of	Convention between the government of the Socialist Federal Republic of Yugoslavia and the government of the Romanian People's Republic concerning the preparation of designs for the construction of the Iron Gates Water power and navigation system on the River Danube

Danube, continued

Date	Treaty Basin	Signatories	Treaty Name
November 30, 1963	Danube	Romanian People's Republic; Yugoslavia, Socialist Federal Republic of	Convention between the government of the Socialist Federal Republic of Yugoslavia and the government of the Romanian People's Republic concerning the preparation of designs for the construction of the Iron Gates Water power and navigation system on the River Danube
November 30, 1963	Danube	Romanian People's Republic; Yugoslavia, Socialist Federal Republic of	Final act, agreement and other acts relating to the establishment and operation of the Iron Gates Water power and navigation system on the River Danube
November 30, 1963	Danube	Romanian People's Republic; Yugoslavia, Socialist Federal Republic of	Convention between the government of the Socialist Federal Republic of Yugoslavia and the government of the Romanian People's Republic concerning the determination of the value of investments and mutual accounting in connexion with the construction of the Iron Gates Water power and navigation system on the River Danube
November 30, 1963	Danube	Romanian People's Republic; Yugoslavia, Socialist Federal Republic of	Convention between the government of the Socialist Federal Republic of Yugoslavia and the government of the Romanian People's Republic concerning the execution of works for the Iron Gates Water power and navigation system on the River Danube
April 4, 1958	Danube	Bulgaria, People's Republic of; Yugoslavia, Federal People's Republic of	Agreement concerning water-economy questions between the government of the Federal People's Republic of Yugoslavia and the government of the People's Republic of Bulgaria
December 5, 1956	Beli Drim, Bojana, Crni Drim, Lake Skadar	Albania, People's Republic of; Yugoslavia, Federal People's Republic of	Agreement between the government of the Federal People's Republic of Yugoslavia and the government of the People's Republic of Albania concerning water economy questions, together with the statute of the Yugoslav-Albanian water economic commission and with the protocol concerning fishing in frontier lakes and rivers
October 13, 1956	Danube	Czechoslovakia; Hungary	Treaty between Czechoslovakia and Hungary concerning the regime of state frontiers.
April 9, 1956	Danube	Austria, Republic of; Hungarian People's Republic	Treaty between the Hungarian People's Republic and the Republic of Austria concerning the regulation of water economy questions
August 8, 1955	Danube, Drava, Maros, Mura, Tisa,	Hungary; Yugoslavia	Agreement between Yugoslavia and Hungary together with the statute of the Yugoslav-Hungarian water economy commission.
April 7, 1955	Danube, Tisza	Romania; Yugoslavia	Agreement between Yugoslavia and Romania concerning questions of water control on water control systems and watercourses on or intersected...

Danube, continued

Date	Treaty Basin	Signatories	Treaty Name
December 16, 1954	Mura	Austria; Yugoslavia	Agreement between Yugoslavia and Austria concerning water economy questions in respect of the frontier sector of the Mura
May 25, 1954	Drava	Austria; Yugoslavia	Convention between the governments of Yugoslavia and Austria concerning water economy questions relating to the Drava
April 16, 1954	Danube, Tisza	Czechoslovakia; Hungary	Agreement between Czechoslovakia and Hungary concerning the settlement of technical and economic questions relating to frontier water...
December 25, 1952	Danube, Prut	Romanian People's Republic; Union of Soviet Socialist Republics	Convention between the government of the Union of Soviet Socialist Republics and the government of the Romanian People's Republic concerning measures to prevent floods and to regulate the water regime of the River Prut
February 13, 1952	Danube	Austria, Republic of; Germany, Federal Republic of	Agreement between the government of the Republic of Austria and the government of the Federal Republic of Germany and of the free state of Bavaria concerning the Donaukraftwerk-Jochenstein-Aktiengesellschaft (Danube Power-Plant and Jochenstein Joint-Stock Company)
February 6, 1952	Frontier or shared waters	German Democratic Republic; Polish Republic	Agreement between the government of the Polish Republic and the government of the German Democratic Republic concerning navigation in frontier waters and the use and maintenance of frontier waters, signed at Berlin
October 16, 1950	Blaserbach, Dollmannbach, Durrach, Isar, Kesselbach, Rissbach	Austria; Bavaria, State of	Agreement between the Austrian Federal government and the Bavarian State government concerning the diversion of water in the Rissbach, Durrach and Walchen districts
October 16, 1950	Inn, Salzach	Austria; Germany	Agreement between Austria and Germany concerning the Österreichisch-Bayerische Kraftwerke AG
June 9, 1950	Tisza	Hungary; Union of Soviet Socialist Republics	Convention between the USSR and Hungary concerning measures to prevent floods and to regulate the water regime in the area of the frontier river Tisza
February 24, 1950	Danube	Hungarian People's Republic; Union of Soviet Socialist Republics	Treaty between the government of the Union of Soviet Socialist Republics and the government of the Hungarian People's Republic concerning the regime of the Soviet-Hungarian state frontier and final protocol
November 25, 1949	Danube	Romanian People's Republic; Union of Soviet Socialist Republics	Treaty between the government of the Union of Soviet Socialist Republics and the government of the Romanian People's Republic concerning the regime of the Soviet-Romanian state frontier and final protocol

Danube, continued

Date	Treaty Basin	Signatories	Treaty Name
December 31, 1948	Danube	Romania, People's Republic of ; Yugoslavia, Federal People's Republic of	Protocol between the Federal People's Republic of Yugoslavia and the People's Republic of Romania governing crossing of the frontier by officials of the water control services
August 18, 1948	Danube	Bulgaria, People's Republic of; Czechoslovakia, Republic of; Hungarian Republic; Romania, People's Republic of; Ukrainian Soviet Socialist Republic; Union of Soviet Socialist Republics; Yugoslavia, Federal People's Republic of	Convention regarding the regime of navigation on the Danube
July 8, 1948	Frontier or shared waters	Poland; Union of Soviet Socialist Republics	Agreement between Poland and the USSR concerning the regime on the Soviet-Polish state frontier
January 27, 1926	Frontier or shared waters	Germany; Poland	Treaty between Germany and Poland for the settlement of frontier questions
July 23, 1921	Danube	Austria; Belgium; Bulgaria; Czechoslovakia; France; Germany; Greece; Hungary; Italy; Romania; Serb-Croat-Slovene State	Convention instituting the definitive statute of the Danube
March 10, 1921	Thaya	Austria; Czechoslovakia	Convention between the Austrian and Czechoslovak Republics concerning the delimitation of the frontier between Austria and Czechoslovakia and various questions connected therewith
June 24, 1862	Frontier or shared waters	Austria; Bavaria	Treaty between Austria and Bavaria concerning the regime of the frontier line and other territorial relations between Bohemia and Bavaria



Daugava*

Total area: 58,700 km²

Countries	Area of Basin in Country	
	km ²	%
Byelarus	28,300	48.14
Latvia	20,200	34.38
Russia	9,500	16.11
Lithuania	800	1.38

Date	Treaty Basin	Signatories	Treaty Name
April 14, 1995	Daugava, Neman	Belarus, Republic of; Lithuania, Republic of	Agreement between the Ministry of Natural Resources and Environmental Protection of the Republic of Belarus and the Environmental Protection Ministry of the Republic of Lithuania on cooperation in the field of environmental protection
August 11, 1920	Frontier or shared waters	Latvia; Federal Socialist Republic of Russian Soviets	Treaty of peace between Latvia and Russia
July 12, 1920	Frontier or shared waters	Lithuania; Russian Socialist Federal Republic	Peace treaty between Lithuania and the Russian Socialist Federal Republic, and protocol

Dnieper

Total area: 516,300 km²

Countries	Area of Basin in Country km ²	%
Ukraine	299,300	57.97
Byelarus	124,900	24.19
Russia	92,100	17.83



Date	Treaty Basin	Signatories	Treaty Name
October 19, 1992	Desna, Donets, Seim, Seversky	Russian Federation; Ukraine	Agreement between the government of the Russian Federation and the government of Ukraine concerning the joint use and protection of transboundary waters



Seine River. Photo credit: Camille Freitag.



Dniester*

Total area: 62,000 km²

Countries	Area of Basin in Country	
	km ²	%
Ukraine	46,800	75.44
Moldova	15,200	24.52
Poland	30	0.05

Date	Treaty Basin	Signatories	Treaty Name
November 23, 1994	Danube, Dnestr, Kogilnik, Sarata	Moldova, Republic of; Ukraine	Agreement between the government of the Republic of Moldova and the government of Ukraine on the joint use and protection of transboundary waters
March 18, 1921	Frontier or shared waters	Poland; Federal Socialist Republic of the Russian Soviets	Treaty of peace between Poland, Russia and Ukraine

Don

Total area: 425,600 km²

Countries	Area of Basin in Country km ²	%
Russia	371,200	87.23
Ukraine	54,300	12.76



Date	Treaty Basin	Signatories	Treaty Name
October 19, 1992	Desna, Donets, Seim, Seversky	Russian Federation; Ukraine	Agreement between the government of the Russian Federation and the government of Ukraine concerning the joint use and protection of trans-boundary waters



Seine River. Photo credit: Camille Freitag.



Douro/Duero

Total area: 98,900 km²

Countries	Area of Basin in Country km ²	%
Spain	80,700	81.63
Portugal	18,200	18.37

Date	Treaty Basin	Signatories	Treaty Name
October 19, 1992	Desna, Donets, Seim, Seversky	Russian Federation; Ukraine	Agreement between the government of the Russian Federation and the government of Ukraine concerning the joint use and protection of trans-boundary waters



Douro/Duero River.
Photo credit: Shira Yoffe.

Ebro

Total area: 85,800 km²

Countries	Area of Basin in Country km ²	%
Spain	85,200	99.36
Andorra	400	0.48
France	100	0.16



Date	Treaty Basin	Signatories	Treaty Name
May 26, 1866	Canal d'Angoustrine, Raour	France; Spain	Treaty of delimitation between France and Spain, signed at Bayonne



Elbe

Total area: 132,200 km²

Countries	Area of Basin in Country km ²	%
Germany	83,100	62.86
Czech Republic	47,600	36.02
Austria	700	0.54
Poland	700	0.56

Date	Treaty Basin	Signatories	Treaty Name
December 12, 1995	Eger, Elbe,	Germany, Federal Republic of; Czech Republic	Regulation for the treaty of 12 December 1995 between the Federal Republic of Germany and the Czech Republic concerning the common work for the water economy of border waters
December 19, 1994	Elbe	Germany, Federal Republic of; Czech Republic	Agreement between the German Ministry for Environment, Nature Protection, and Nuclear Security and the Czech Republic Ministry for Environment on the realization of common pilot projects for the environmental protection ("urban water treatment in northern Bohemia)
December 9, 1991	Elbe	Germany, Federal Republic of; Czech and Slovak Federal Republic; European Economic Community	Protocol to the convention of 8 October 1990 between the governments of the Federal Republic of Germany and the Czech and Slovak Federal Republic and the European Economic Community on the international commission for the protection of the Elbe
October 8, 1990	Elbe	Germany, Federal Republic of; Czech and Slovak Republic	Convention on the international commission for the Protection of the Elbe
February 6, 1952	Frontier or shared waters	German Democratic Republic; Poland	Agreement between the government of the Polish Republic and the government of the German Democratic Republic concerning navigation in frontier waters and the use and maintenance of frontier waters, signed at Berlin
January 27, 1926	Frontier or shared waters	Germany; Poland	Treaty between Germany and Poland for the settlement of frontier questions
January 27, 1923	Elbe	Belgium; Czechoslovakia; France; Germany; Great Britain; Italy	Convention supplementary to the statute of navigation of the Elbe

Elbe, continued

Date	Treaty Basin	Signatories	Treaty Name
February 22, 1922	Elbe	Czechoslovakia; Germany	Agreement concerning the posts of secretary-general and assistant secretary-general of the International Elbe Commission
February 22, 1922	Elbe	Belgium; Czechoslovakia; France; Germany; Great Britain; Italy	Convention instituting the statute of navigation of the Elbe



Canal along Vltava River.
Photo credit: Shora Yoffe.



Garonne

Total area: 55,800 km²

Countries	Area of Basin in Country	
	km ²	%
France	55,100	98.83
Spain	600	1.07
Andorra	40	0.08

Date	Treaty Basin	Signatories	Treaty Name
January 27, 1970	Ariege, Carol, Courtal-Rouso, Font-Vive, Fourats, La Porteille, Lake Lanoux	France; Spain	Exchange of letters constituting an agreement between France and Spain amending the arrangement of 12 July 1958 relating to Lake Lanoux
July 29, 1963	Garonne	France; Spain	Convention on between the government of the French Republic and Spanish government relative to the management of the upper course of the Garonne
July 12, 1958	Carol, Font-Vive, Lake Lanoux	France; Spain	Agreement between the government of the French Republic and the Spanish government relating to Lake Lanoux
May 26, 1866	Canal d'Angoustrine, Raour	France; Spain	Treaty of delimitation between France and Spain, signed at Bayonne

Glama

Total area: 43,000 km²

Countries	Area of Basin in Country km ²	%
Norway	42,600	99.00
Sweden	400	0.99



Date	Treaty Basin	Signatories	Treaty Name
October 26, 1905	Frontier or shared waters	Norway; Sweden	Treaties and conventions concerning the dissolution of the Swedish-Norwegian union



Seine River. Photo credit: Camille Freitag.



Guadiana

Total area: 67,900 km²

Countries	Area of Basin in Country	
	km ²	%
Spain	54,900	80.82
Portugal	13,000	19.18

Date	Treaty Basin	Signatories	Treaty Name
November 30, 1998	Douro/Duero, Guadiana, Lima, Minho, Tagus/Tejo	Portugal; Spain	Convention about the cooperation for the protection and sustainable use of the waters of Portuguese-Spanish hydrological basins and additional protocol
February 12, 1976	Chanza, Guadiana, Limia, Miño, Tajo	Portugal; Spain	Second additional protocol to the agreement of 29 May 1968 between Spain and Portugal regulating the use and development of the water resources of the international reaches of the rivers Miño, Limia, Tajo, Guadiana and Chanza and of their tributaries
May 29, 1968	Chanza, Guadiana, Limia, Miño, Tajo	Portugal; Spain	Agreement between Spain and Portugal regulating the use and development of the water resources of the international reaches of the Miño, Limia, Tajo, Guadiana and Chanza rivers and of their tributaries (with additional protocol)

Isonzo

Total area: 3,000 km²

Countries	Area of Basin in Country	
	km ²	%
Slovenia	1,800	59.48
Italy	1,200	40.09



Date	Treaty Basin	Signatories	Treaty Name
November 10, 1975	Isonzo, Jurido, Timavo, Rosandra	Italy, Republic of; Yugoslavia, Federal Socialist Republic of	Agreement between the Republic of Italy and the Federal Socialist Republic of Yugoslavia on economic cooperation, signed at Osimo
July 18, 1957	Fontefredda, Mrzlek	Italy; Yugoslavia, Federal People's Republic of	Agreement between the government of the Italian Republic and the government of the Federal People's Republic of Yugoslavia concerning the water supply of the town of Gorizia in accordance with paragraph 5 of Annex 5 of the treaty of peace with Italy and exchange of notes



Vltava River. Photo credit: Shira Yoffe.



Kemi

Total area: 55,700 km²

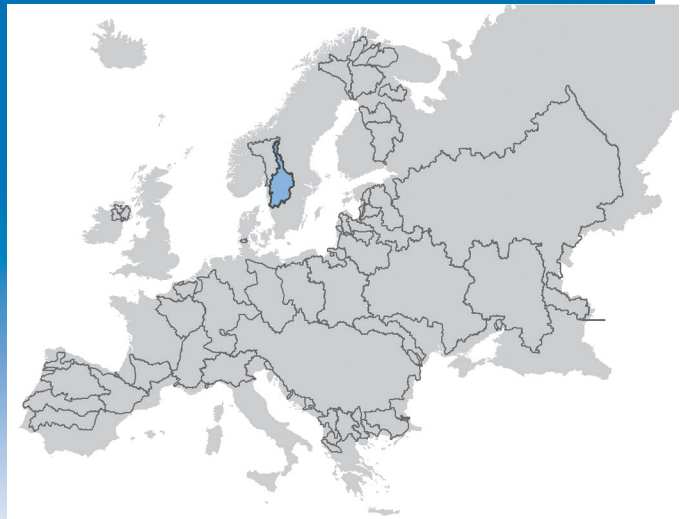
Countries	Area of Basin in Country	
	km ²	%
Finland	52,700	94.52
Russia	3,000	5.41
Norway	10	0.01

Date	Treaty Basin	Signatories	Treaty Name
April 24, 1964	Frontier or shared waters	Finland, Republic of; Union of Soviet Socialist Republics	Agreement between Finland and the Union of Soviet Socialist Republics concerning frontier watercourses (with exchange of letters), Helsinki
October 28, 1922	Kutajoki, Kotalahti, Kuusamon-järvi, Lake Ladoga, Lake Tulenanjärvi, Lake Tuulijärvi, Lentiera, Lieksa, Luttojoki, Pääjärvi, Paanajärvi, Pielisjärvi, Pistojoki, Tulenmananjoki, Tuntsajoki, Tuulijoki, Tuulomanjoki, Ulanganjoki, Yla-Kuittijärvi	Finland; Russian Socialist Federal Soviet Republic	Convention between the Republic of Finland and the Russian Socialist Federal Soviet Republic concerning the maintenance of river channels and the regulation of fishing on water courses forming part of the frontier between Finland and Russia

Klaralven

Total area: 51,000 km²

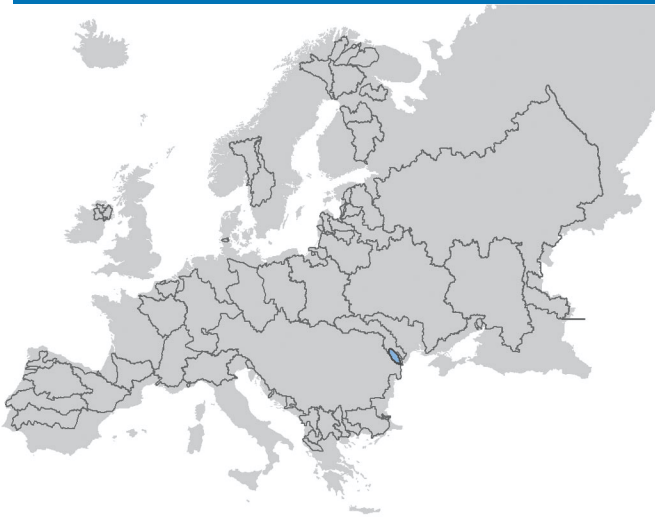
Countries	Area of Basin in km ²	Country %
Sweden	43,100	84.54
Norway	7,900	15.46



Date	Treaty Basin	Signatories	Treaty Name
October 26, 1905	Frontier or shared waters	Norway; Sweden	Treaties and conventions concerning the dissolution of the Swedish-Norwegian union



Meuse River. Photo credit: Brenda Miraglia.



Kogilnik

Total area: 6,100 km²

Countries	Area of Basin in Country	
	km ²	%
Moldova	3,600	57.82
Ukraine	2,600	42.18

Date	Treaty Basin	Signatories	Treaty Name
November 23, 1994	Danube, Dnestr, Kogilnik, Sarata	Moldova, Republic of; Ukraine	Agreement between the government of the Republic of Moldova and the government of Ukraine on the joint use and protection of transboundary waters

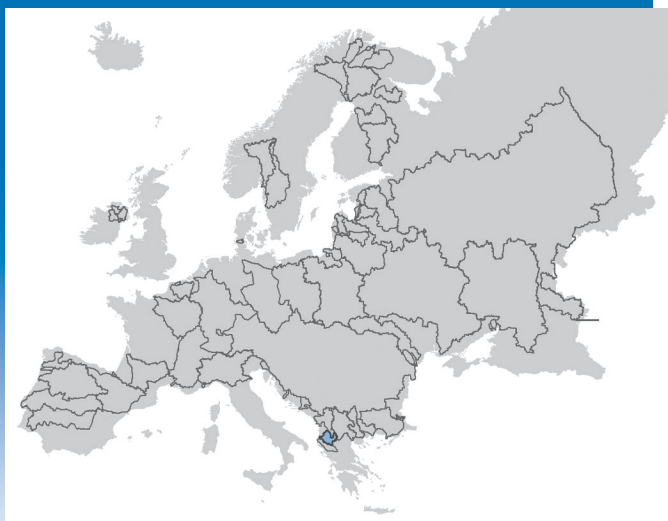


Rhine Rlver. Photo credit: Michael Freitag.

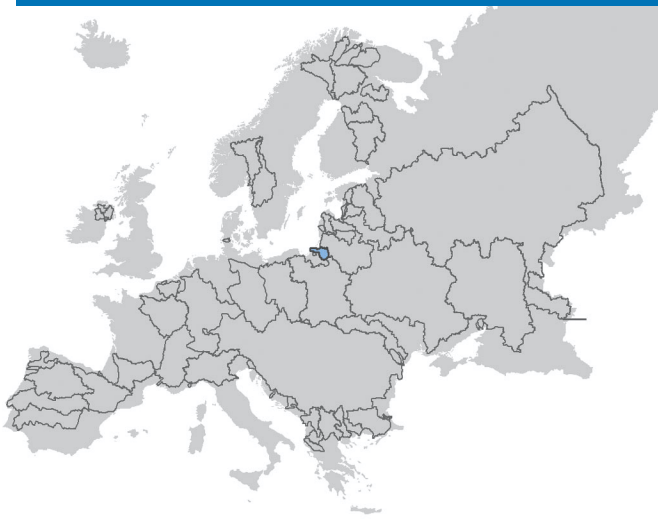
Lake Prespa

Total area: 9,000 km²

Countries	Area of Basin in Country	
	km ²	%
Albania	8,000	88.17
Macedonia	800	8.50
Greece	300	3.32



Date	Treaty Basin	Signatories	Treaty Name
June 18, 1959	Axios, Dojran, Dragas, Ljumnica, Pelagonia, Prespa, Sakuleva, Vardar	Greece, Kingdom of; Yugoslavia, Federal People's Republic of	Agreement between the Federal People's Republic of Yugoslavia and the Kingdom of Greece concerning hydro-economic questions, signed at Athens
May 25, 1954	Dojran, Dragas, Ljumnica, Pelagonia, Prespa, Sakuleva, Vardar	Greece; Yugoslavia, People's Republic of	Exchange of notes between Greece and Yugoslavia



Lava/Pregel

Total area: 8,600 km²

Countries	Area of Basin in Country km ²	%
Russia	6,300	74.00
Poland	2,000	23.84

Date	Treaty Basin	Signatories	Treaty Name
July 8, 1948	Frontier or shared waters	Poland; Union of Soviet Socialist Republics	Agreement between Poland and the USSR concerning the regime on the Soviet-Polish state frontier

Lima

Total area: 2,300 km²

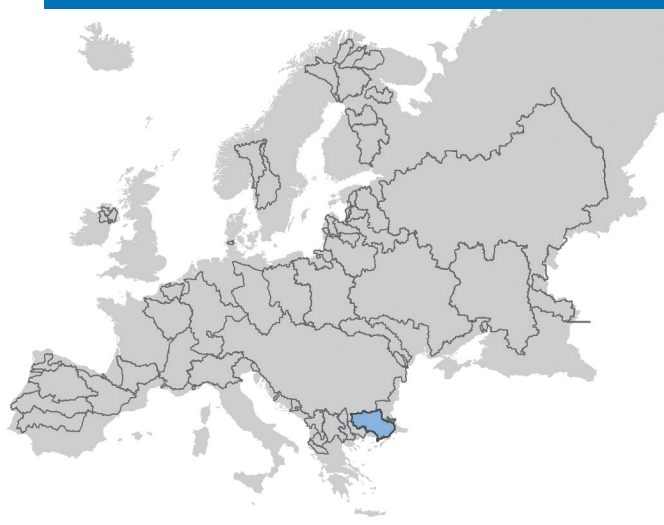
Countries	Area of Basin in Country km ²	%
Spain	1,200	50.88
Portugal	1,100	49.04



Date	Treaty Basin	Signatories	Treaty Name
November 30, 1998	Douro/Duero, Guadiana, Lima, Minho, Tagus/Tejo	Portugal; Spain	Convention about the cooperation for the protection and sustainable use of the waters of Portuguese-Spanish hydrological basins and additional protocol



Rhine River. Photo credit: Michael Freitag.



Maritsa

Total area: 49,600 km²

Countries	Area of Basin in Country km ²	%
Bulgaria	33,000	66.49
Turkey	12,800	25.69
Greece	3,700	7.55

Date	Treaty Basin	Signatories	Treaty Name
April 22, 1994	Not specified	Bulgaria; Greece	Agreed minutes of the first meeting of the Greek-Bulgarian joint programming and follow-up Committee
October 23, 1968	Marica, Maritsa, Rezovska, Tundzha, Veleka	Bulgaria, People's Republic of; Turkey, Republic of	Agreement between the People's Republic of Bulgaria and the Republic of Turkey concerning cooperation in the use of the waters of rivers flowing through the territory of both countries

Minho/Miño

Total area: 15,100 km²

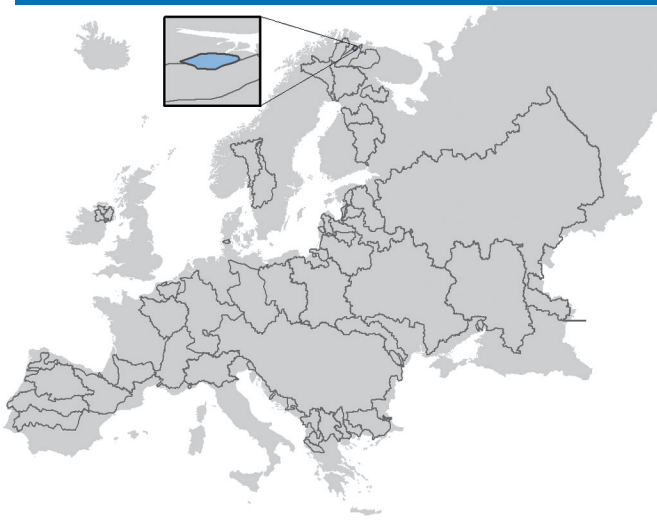
Countries	Area of Basin in Country km ²	%
Spain	14,500	96.18
Portugal	600	3.70



Date	Treaty Basin	Signatories	Treaty Name
November 30, 1998	Douro/Duero, Guadiana, Lima, Minho, Tagus/Tejo	Portugal; Spain	Convention about the cooperation for the protection and sustainable use of the waters of Portuguese-Spanish hydrological basins and additional protocol
November 4, 1864	Minho, Douro, Tagus	Portugal; Spain	Regulations annexed to the boundary treaty between Spain and Portugal of 29th September, 1864, signed at Lisbon
September 29, 1864	Minho, Douro, Tagus	Portugal; Spain	Treaty of limits between Portugal and Spain



Rhine River. Photo credit: Michael Freitag.



Näätämo

Total area: 1,000 km²

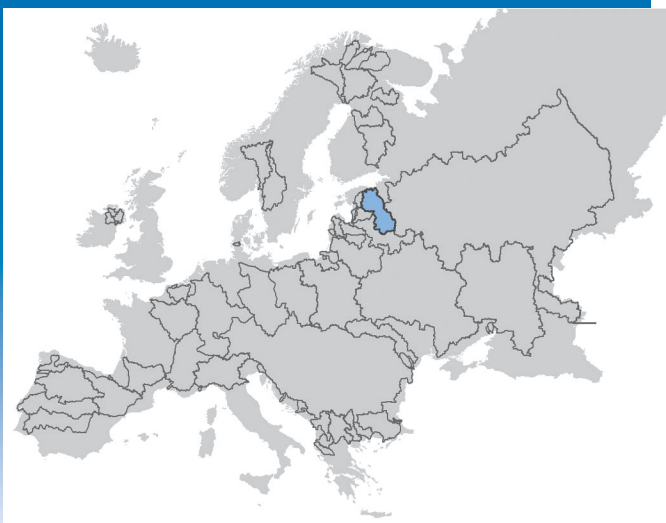
Countries	Area of Basin in Country	
	km ²	%
Norway	600	57.73
Finland	400	41.97

Date	Treaty Basin	Signatories	Treaty Name
April 25, 1951	Gandvik, Lake Garsjoen, Lake Kjerringvatn, Lake Forstevannene, Näätämo/Neiden	Finland; Norway	Agreement between Finland and Norway on the transfer from the course of the Näätämo (Neiden) River to the course of the Gandvik River of water from the Garsjoen, Kjerringvatn and Forstevannene Lakes

Narva*

Total area: 53,000 km²

Countries	Area of Basin in Country km ²	%
Russia	28,200	53.20
Estonia	18,100	34.09
Latvia	5,900	11.13
Byelarus	800	1.57



Date	Treaty Basin	Signatories	Treaty Name
August 20, 1997	Narva, Lake Peipsi/Chudskoe	Estonia; Russian Federation	Agreement between the government of Estonia and the government of the Russian Federation on the protection and rational use of transboundary waters
August 11, 1920	Frontier or shared waters	Latvia; Federal Socialist Republic of Russian Soviets	Treaty of peace between Latvia and Russia



Rhine River. Photo credit: Michael Freitag.



Neman*

Total area: 90,300 km²

Countries	Area of Basin in Country	
	km ²	%
Byelarus	41,700	46.13
Lithuania	39,700	43.97
Russia	4,800	5.30
Poland	3,800	4.21
Latvia	300	0.36

Date	Treaty Basin	Signatories	Treaty Name
April 14, 1995	Daugava, Neman	Belarus, Republic of; Lithuania, Republic of	Agreement between the ministry of natural resources and environmental protection of the Republic of Belarus and the environmental protection ministry of the Republic of Lithuania on cooperation in the field of environmental protection
March 31, 1994	Lake Galadusis, Selmenta, Siesupe	Lithuania, Republic of; Poland, Republic of	Agreement between the Environmental Protection Ministry of the Republic of Lithuania and the Ministry of Environmental Protection, Nature Conservation and Forestry of the Republic of Poland
January 24, 1992	Frontier or shared waters	Lithuania, Republic of; Poland	Bilateral agreement between the Lithuanian Department of Environment and the Ministry of Environmental Protection, Nature, Conservation and Forestry of Poland
July 8, 1948	Frontier or shared waters	Poland; Union of Soviet Socialist Republics	Agreement between Poland and the USSR concerning the regime on the Soviet-Polish state frontier
August 11, 1920	Frontier or shared waters	Latvia; Federal Socialist Republic of Russian Soviets	Treaty of peace between Latvia and Russia
July 12, 1920	Frontier or shared waters	Lithuania; Russian Socialist Federal Republic	Peace treaty between Lithuania and the Russian Socialist Federal Republic, and protocol

Nestos

Total area: 10,200 km²

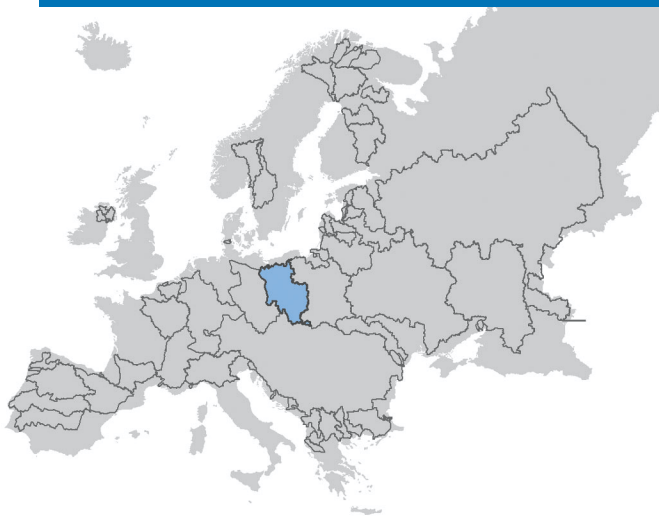
Countries	Area of Basin in Country km ²	%
Bulgaria	5,500	53.63
Greece	4,700	46.36



Date	Treaty Basin	Signatories	Treaty Name
December 22, 1995	Nestos	Bulgaria, Republic of; Greece	Agreement between the government of Hellenic Republic and the government of the Republic of Bulgaria for the use of the Nestos River waters
April 22, 1994	Not specified	Bulgaria; Greece	Agreed minutes of the first meeting of the Greek-Bulgarian joint programming and follow-up Committee
March 16, 1988	Nestos	Bulgaria; Greece	Minutes of the Greek-Bulgarian committee for the use of waters of the Nestos River



Canal, Leie/Lys River. Photo credit: Brenda Miraglia.



Oder/Odra

Total area: 122,400 km²

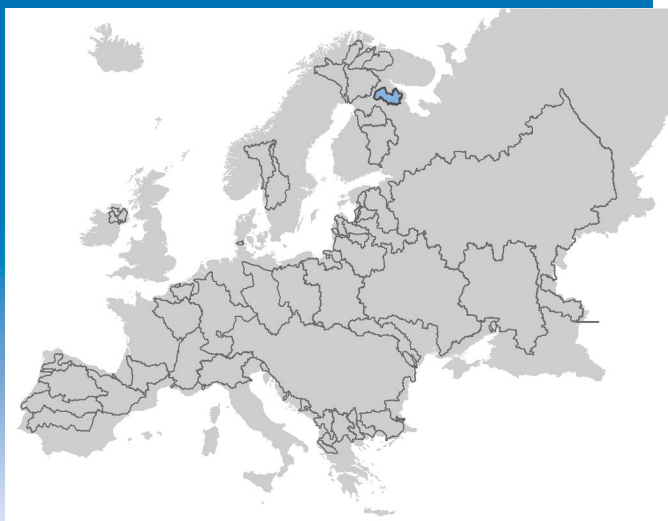
Countries	Area of Basin in Country	
	km ²	%
Poland	103,100	84.20
Czech Republic	10,300	8.38
Germany	7,800	6.33
Slovakia	1,300	1.09

Date	Treaty Basin	Signatories	Treaty Name
April 11, 1996	Oder	Czech Republic; Germany, Federal Democratic Republic of; Poland, Republic of	Agreement between the Federal Republic of Germany, the Czech Republic and the Republic of Poland on protection of the Oder river from pollution
November 23, 1992	Not specified	Czech Republic; Slovak Republic	Treaty between the Czech Republic government and the Slovak Republic government on mutual relations and principles of cooperation in agriculture, food industry, forestry, and water economy under the conditions of the customs union
May 19, 1992	Oder	Germany, Federal Republic of; Poland, Republic of	Agreement between the Federal Republic of Germany and the Republic of Poland on cooperation in the field of water management at border waters
March 21, 1958	Oder	Czechoslovak Republic; Polish People's Republic	Agreement between the government of the Czechoslovak Republic and the government of the Polish People's Republic concerning the use of water resources in frontier waters
February 6, 1952	Frontier or shared waters	German Democratic Republic; Polish Republic	Agreement between the government of the Polish Republic and the government of the German Democratic Republic concerning navigation in frontier waters and the sue and maintenance of frontier waters, signed at Berlin
January 27, 1926	Frontier or shared waters	Germany; Poland	Treaty between Germany and Poland for the settlement of frontier questions

Olanga

Total area: 18,800 km²

Countries	Area of Basin in Country km ²	%
Russia	16,800	89.37
Finland	2,000	10.62



Date	Treaty Basin	Signatories	Treaty Name
April 24, 1964	Frontier or shared waters	Finland; Union of Soviet Socialist Republics	Agreement between Finland and the Union of Soviet Socialist Republics concerning frontier watercourses (with exchange of letters), Helsinki
October 28, 1922	Kutajoki, Kutalahti, Kuusamon-järvi, Lake Ladoga, Lake Tulenanjärvi, Lake Tuulijärvi, Lentiera, Lieksa, Luttojoki, Pääjärvi, Paanajärvi, Pielisjärvi, Pistojoki, Tulenmananjoki, Tuntsajoki, Tuulijoki, Tuulomanjoki, Ulanganjoki, Yla-Kuittijärvi	Finland, Republic of; Russian Socialist Federal Soviet Republic	Convention between the Republic of Finland and the Russian Socialist Federal Soviet Republic concerning the maintenance of river channels and the regulation of fishing on water courses forming part of the frontier between Finland and Russia



Meuse River. Photo credit: Brenda Miraglia.



Oulu

Total area: 28,700 km²

Countries	Area of Basin in Country km ²	%
Finland	26,700	93.20
Russia	1,900	6.78

Date	Treaty Basin	Signatories	Treaty Name
April 24, 1964	Frontier or shared waters	Finland; Union of Soviet Socialist Republics	Agreement between Finland and the Union of Soviet Socialist Republics concerning frontier watercourses (with exchange of letters), Helsinki

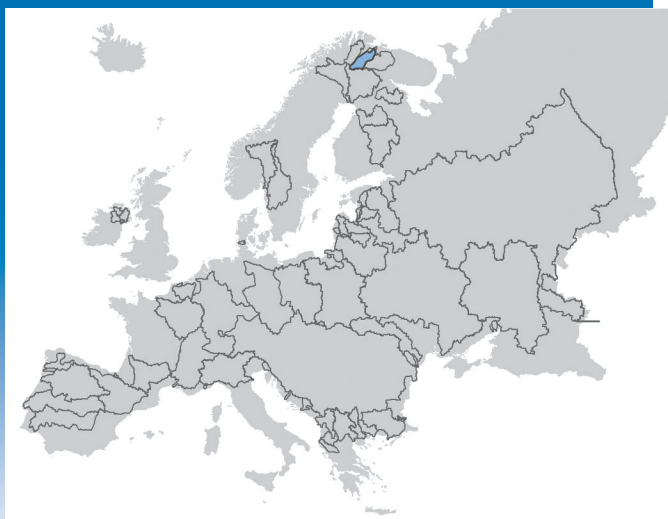


Seine River. Photo credit: Camille Freitag.

Pasvik

Total area: 16,000 km²

Countries	Area of Basin in Country	
	km ²	%
Finland	12,400	77.46
Russia	2,600	16.15
Norway	1,000	6.39



Date	Treaty Basin	Signatories	Treaty Name
April 29, 1959	Paatsjoki	Finland; Norway; Union of Soviet Socialist Republics	Agreement between the government of the Union of Soviet Socialist Republics, the government of Norway and the government of Finland concerning the regulation of Lake Inari by means of the Kaitakoski hydro-electric power station and dam and additional protocol
December 18, 1957	Pasvik	Norway; Union of Soviet Socialist Republics	Agreement between Norway and the Union of Soviet Socialist Republics on the utilization of water power on the Pasvik (Paatso) River
June 28, 1957	Anarjokka, Inarijoki	Finland; Norway	Agreement between Norway and Finland concerning the construction and maintenance of a bridge across the Anarjokka (Inarijoki) River. Signed at Helsinki, on June 28, 1957
February 24, 1956	Lake Inari, Paatsjoki	Finland; Norway; Union of Soviet Socialist Republics	Protocol concerning amendments to the regulations of 24 April 1947 for the regulation of Lake Inari in connexion with the use of the Niskakoski Dam and to the protocol of 29 April 1954 concerning amendments to paragraph 2 of the said regulations
February 3, 1947	Paatsjoki	Finland; Union of Soviet Socialist Republics	Treaty between the USSR and Finland on the transfer to the territory of the Soviet Union of part of the state territory of Finland in the region of the Janiskoski Hydroelectric Power Station and the Niskakoski Control Dam
February 14, 1925	Jakobselv, Paatsjoki, Pasvik, Vuoremajoki	Finland; Norway	Convention between Norway and Finland concerning the international legal regime of the waters of the Pasvik (Paatsjoki) and the Jakobselv (Vuoremajoki)

Pasvik, continued

Date	Treaty Basin	Signatories	Treaty Name
October 28, 1922	Kutajoki, Kutalahti, Kuusamon-järvi, Lake Ladoga, Lake Tulenanjärvi, Lake Tuulijärvi, Lentiera, Lieksa, Luttojoki, Pääjärvi, Paanajärvi, Pielisjärvi, Pistojoiki, Tulenmananjoki, Tuntsajoki, Tuulijoki, Tuulomanjoki, Ulanganjoki, Yla-Kuittijärvi	Finland, Republic of; Russian Socialist Federal Soviet Republic	Convention between the Republic of Finland and the Russian Socialist Federal Soviet Republic concerning the maintenance of river channels and the regulation of fishing on water courses forming part of the frontier between Finland and Russia



Locks, Moselle River. Photo credit: Michael Freitag.

Po

Total area: 87,100 km²

Countries	Area of Basin in Country km ²	%
Italy	82,200	94.44
Switzerland	4,300	4.92
France	500	0.54
Austria	90	0.10



Date	Treaty Basin	Signatories	Treaty Name
June 23, 1972	Breggia	Italy; Switzerland	Convention between Switzerland and Italy relative to the hydraulic management of the Breggia Torrent at the Italian-Swiss frontier, with annexes, Berne
June 15, 1970	Breggia	Italy; Switzerland	Exchange of letters of 15 June 1970 between Switzerland and Italy concerning the management of works on the watercourse of the Breggia on the Italian-Swiss border
May 27, 1957	Spol	Italy; Switzerland	Convention between the Swiss Confederation and the Italian Republic on the subject of utilization of the hydraulic force of the Spol and additional protocol
September 17, 1955	Lugano, Rochetta	Italy; Switzerland	Convention between Italy and Switzerland on the subject of regulation of Lake Lugano and additional protocol
January 12, 1955	Gran Scala, Lac du Mont-Cenis	France; Italy	Provisional agreement and exchange of notes between France and Italy relative to the running of the factory of Gran Scala
April 15, 1951	Roggia Molinara	Italy; Switzerland	Convention between the Swiss Confederation and the Italian Republic concerning the correction of the Roggia Molinara (towns of Chiasso and of Come), concluded at Chiasso



Rhine*

Total area: 172,900 km²

Countries	Area of Basin in Country	
	km ²	%
Germany	97,700	56.49
Switzerland	24,300	14.05
France	23,100	13.34
Belgium	13,900	8.03
Netherlands	9,900	5.75
Luxembourg	2,500	1.46
Austria	1,300	0.76
Liechtenstein	200	0.09
Italy	70	0.04

Date	Treaty Basin	Signatories	Treaty Name
January 22, 1998	Rhine	France; Germany, Federal Republic of; Luxembourg; Netherlands; Switzerland	Convention on the protection of the Rhine
September 9, 1996	Moselle, Rhine	Belgium; France; Germany; Luxembourg; Netherlands; Switzerland	Convention concerning the collection, storage, and discharge of waste from ships navigating along the Rhine and other inland waters
April 26, 1994	Meuse	Brussels Capital Region; France; Flemish Region; Netherlands; Wallon Region	Agreement on the protection of the Meuse
September 25, 1991	Rhine	France; Germany; Luxembourg; Netherlands; Switzerland	Supplementary protocol to the convention on the protection of the Rhine against pollution by chlorides
May 17, 1990	Rhine	Land Baden Wurttemberg; Switzerland	Agreement between the government of the Land Badenwurttemberg and the Swiss Federal Council concerning the joint construction and operation of a monitoring and control station downstream of Basel to monitor the water quality of the River Rhine
October 1, 1987	Moselle, Saar	French Republic; Germany, Federal Republic of; Luxembourg, Grand Duchy of	Agreement between the government of the French Republic, the government of the Federal Republic of Germany, and the government of the Grand Duchy of Luxembourg on flood warning for the catchment basin of the Moselle
June 23, 1986	Gander	France; Luxembourg	Exchange of notes constituting an agreement concerning the execution of improvement works on the River Gander at Mondorff (France) and at Mondorf-les-Bains (Luxembourg), Paris, 3 and 23 June 1986

Rhine, continued

Date	Treaty Basin	Signatories	Treaty Name
March 12, 1986	Moselle	France; Luxembourg, Grand Duchy of	Convention between the government of the French Republic and the government of the Grand Duchy of Luxembourg for the realization and exploitation of certain industrial settlements on the Moselle
December 6, 1982	Rhine	France; Germany, Federal Republic of	Convention between the French Republic and the Federal Republic of Germany modifying and completing the additional convention of 16 July 1975 to the convention of 4 July 1969 on the subject of the management of the Rhine between Strasbourg/Kehl and Lauterbourg/Neuburgweier, signed at Bonn
May 17, 1980	Sûre	Belgium, Kingdom of; Luxembourg, Grand Duchy of	Convention between the Kingdom of Belgium and the Grand Duchy of Luxembourg on the subject of the water of the Sûre
December 3, 1976	Rhine	Germany, Federal Republic of; France; Luxembourg; Netherlands; Switzerland	Convention on the protection of the Rhine against pollution from chlorides, signed at Bonn
December 3, 1976	Rhine	European Economic Community; France; Germany, Federal Republic of; Luxembourg; Netherlands; Switzerland	Convention on the protection of the Rhine against chemical pollution



Rhine River. Photo credit: Michael Freitag.

Rhine, continued

Date	Treaty Basin	Signatories	Treaty Name
September 14, 1976	Moselle	Germany, Federal Republic of; Luxembourg, Grand Duchy of	Agreement between the government of the Federal Republic of Germany and the government of the Grand Duchy of Luxembourg concerning the maintenance, restoration and operation of the section of the Moselle common to the two states
July 16, 1975	Rhine	France; Germany, Federal Republic of	Convention between the French Republic and the Federal Republic of Germany additional to the convention of 4 July 1969 on the subject of the management of the Rhine between Strasbourg/Kehl and Lauterbourg/Neuburgweier, signed at Bonn
July 4, 1969	Rhine	France; Germany, Federal Republic of;	Convention between the French Republic and the Federal Republic of Germany concerning development of the Rhine between Strasbourg/Kehl and Lauterbourg/ Neuburgweier
April 30, 1966	Rhine	Austria; Germany, Federal Republic of; Switzerland	Agreement withdrawal of water from Lake Constance
April 29, 1963	Rhine	France; Germany, Federal Republic of; Luxembourg; Netherlands; Switzerland	Agreement on the international commission for the protection of the Rhine against pollution (with protocol of signature), signed at Bern
December 20, 1961	Moselle	French Republic; Germany, Federal Republic of; Luxembourg, Grand Duchy of	Protocol between the government of the Federal Republic of Germany, the French Republic and the Grand Duchy of Luxembourg concerning the establishment of an international commission to protect the Moselle against pollution
December 20, 1961	Saar	France; Germany, Federal Republic of	Protocol concerning the establishment of an international commission to protect the Saar against pollution, signed at Paris
February 24, 1961	Meuse	Belgium; Netherlands	Exchange of notes constituting an agreement concerning the treaty of 12 May 1863 to regulate the diversion of water from the River Meuse and the convention of 11 January 1873 amending that treaty
April 8, 1960	Frontier or shared waters	Germany, Federal Republic of; Netherlands	Treaty between the Kingdom of the Netherlands and the Federal Republic of Germany concerning the course of the common frontier, the boundary waters, real property situated near the frontier, traffic crossing the frontier on land and via inland waters, and other frontier questions
July 10, 1958	Our	Land Rhineland-Palatinate in the Federal Republic of Germany; Luxembourg	State treaty between Luxembourg and West Germany concerning the construction of hydroelectric power-installations on the Our (with annexes)
October 27, 1956	Sarre	France; Germany, Federal Republic of	Treaty between the French Republic and the Federal Republic of Germany for the settlement of the question of the Sarre

Rhine, continued

Date	Treaty Basin	Signatories	Treaty Name
October 27, 1956	Moselle	France; Germany, Federal Republic of; Luxembourg, Grand Duchy of	Convention between the Federal Republic of Germany, the French Republic, and the Grand Duchy of Luxembourg on the subject of Moselle canalization
October 27, 1956	Rhine	France; Germany, Federal Republic of	Convention between the Federal Republic of Germany and the French Republic on the management of the upper course of the Rhine between Basel and Strasbourg and protocol annexed to the convention, signed at Luxembourg
April 10, 1954	Lake Constance	Austria, Republic of; Swiss Confederation	Treaty between the Swiss Confederation and the Republic of Austria for the regulation of the Rhine from the mouth of the Ill to Lake Constance
April 25, 1950	Sauer	Germany, Federal Republic of; Luxembourg	State treaty concerning the construction of a hydro-electric power-plant on the Sauer at Rosport/Ralingen
April 8, 1950	Escaut/Scheldt, Espierre, Haine, Lys	Belgium; France; Luxembourg	Protocol to establish a tripartite standing committee on polluted waters, signed at Brussels
June 18, 1949	Averserrhein, Emetbach, Madriserrhein, Reno di Lei	Italy; Switzerland	Agreement between Switzerland and Italy on the subject of the concession of hydraulic forces of the Reno Di Lei, with additional protocol
August 28, 1930	Kembs	France; Switzerland	Convention for the settlement of relations between Switzerland and France on the subject of certain clauses of the legal regime of the future derivation of Kembs
November 19, 1924	Lake Constance	Austria, Republic of; Swiss Confederation	Treaty between the Swiss Confederation and the Republic of Austria for the straightening of the Rhine from the mouth of the Ill until Lake Constance
July 20, 1910	Facquanont	Belgium; France	Proces-verbal of delimitation between Belgium and France, signed at Pussemange
December 30, 1892	Lake Constance, Rhine	Austria-Hungary; Switzerland	Treaty between Switzerland and Austria-Hungary for the straightening of the Rhine from the mouth of the Ill until Lake Constance
January 11, 1873	Dommel, Meuse	Belgium; Netherlands	Convention for the modification of article 6 of the Treaty of 12 May 1863, regulating water withdrawal from the Meuse, followed by a declaration
May 12, 1863	Meuse	Belgium; Netherlands	Treaty for the regulation of water withdrawal from the Meuse, followed by an explanatory note, signed at the Hague
August 31, 1857	Lake Constance	Austria; Bade, State of; Bavaria, State of; Switzerland; Wurtemberg, State of	Convention between the delegates of the riparian states of Lake Constance: Bade, Bavaria, Austria, Switzerland and Wurtemberg, concerning the regulation of the flow of water of Lake Constance near Constance
March 28, 1820	Lys, Meuse, Semoy	France; Netherlands	Treaty of Limits Between France and the Netherlands concluded at Courtray



Rhone

Total area: 100,200 km²

Countries	Area of Basin in Country	
	km ²	%
France	90,100	89.88
Switzerland	10,100	10.05
Italy	50	0.05

Date	Treaty Basin	Signatories	Treaty Name
June 10, 1987	Lake Léman	France; Switzerland	Convention instituting the Council of Léman Lausanne, 19 February 1987 and exchange of letters of 10 June 1987
November 20, 1980	Lake Léman	France; Switzerland	Agreement between the government of the French Republic and the Federal Council of Switzerland, on behalf of the Canton of Geneva on the dephosphatization of Lake Lemman waters
May 5, 1977	Lake Geneva/Lake Léman	France; Switzerland	Agreement concerning the activities of agencies for the control of accidental water pollution by hydrocarbons or other substances capable of contaminating water and recognized as such under the Convention of 16 November 1962 between France and Switzerland concerning protection of the waters of Lake Geneva against pollution
November 21, 1971	Lake Geneva	France; Switzerland	Exchange of letters constituting an agreement between France and Switzerland on the implementation of the convention of 16 November 1962 concerning protection of the waters of Lake Geneva against pollution
August 24, 1967	Emosson	France; Switzerland	Convention between the Swiss Confederation and the French Republic on the subject of the hydroelectric management of Emosson
December 4, 1963	Le Boiron, Ruisseau	France; Switzerland	Convention between Switzerland and France concerning the correction of Ruisseau (Le Boiron)
November 16, 1962	Lake Geneva	France; Switzerland	Convention concerning protection of the waters of Lake Geneva against pollution, signed at Paris
December 3, 1959	Hermance	France; Switzerland	Convention between Switzerland and France concerning the correction of the Hermance

Rhone, continued

Date	Treaty Basin	Signatories	Treaty Name
February 10, 1947	Lake of Mont Cenis	Australia; Belgium; Brazil; Byelorussian Soviet Socialist Republic; Canada; China; Czechoslovakia; Ethiopia, France; Great Britain; Greece; India; Italy; Netherlands; New Zealand; Poland; South Africa; Ukrainian Soviet Socialist Republic; Union of Soviet Socialist Republics; United States of America; Yugoslavia, People's Federal Republic of	Treaty of peace with Italy, signed at Paris
November 20, 1934	Chatelot, Doubs	France; Switzerland	Convention between Switzerland and France on the subject of the concession of the Chatelot waterfall
October 4, 1913	Rhone	France; Switzerland	Convention with France for the management of the hydraulic power of the Rhone between the planned factory of La Plaine and a point to be determined upstream of the bridge of Pougny-Chancy



Meuse River. Photo credit: Brenda Miraglia.



Roya

Total area: 600 km²

Countries	Area of Basin in Country	
	km ²	%
France	400	67.39
Italy	200	30.45

Date	Treaty Basin	Signatories
September 28, 1967	Roya	France; Italy
December 17, 1914	Roya	France; Italy

Treaty Name

Franco-Italian convention concerning the supply of water to the town of Menton

Convention between France and Italy relating to the utilization of the water of the river Roya and its effluents



Seine River. Photo credit: Brenda Miraglia.

Sarata*

Total area: 1,800 km²

Countries	Area of Basin in Country km ²	%
Ukraine	1,100	63.90
Moldova	600	36.05



Date	Treaty Basin	Signatories	Treaty Name
November 23, 1994	Danube, Dnestr, Kogilnik, Sarata	Moldova, Republic of; Ukraine	Agreement between the government of the Republic of Moldova and the government of Ukraine on the joint use and protection of transboundary waters



Meuse River. Photo credit: Brenda Miraglia.



Schelde

Total area: 17,100 km²

Countries	Area of Basin in Country	
	km ²	%
France	8,600	50.03
Belgium	8,400	49.28
Netherlands	80	0.47

Date	Treaty Basin	Signatories	Treaty Name
April 26, 1994	Scheldt	Brussels Capital Region; France; Flemish Region; Netherlands; Wallon Region	Agreement on the protection of the Scheldt
February 3, 1982	Leie, Lys	Belgium, Kingdom of; French Republic	Convention between the French Republic and the Kingdom of Belgium concerning improvement of the common River Lys between Deulemont and Menin [alt. Menen]
April 8, 1950	Escaut/Scheldt, Espierre, Haine, Lys	Belgium; France; Luxembourg	Protocol to establish a tripartite standing committee on polluted waters, signed at Brussels
March 28, 1820	Lys, Meuse, Semoy	France; Netherlands	Treaty of Limits Between France and the Netherlands concluded at Courtray



Meuse River. Photo credit: Brenda Miraglia.

Seine

Total area: 85,700 km²

Countries	Area of Basin in Country km ²	%
France	83,800	97.78
Belgium	1,800	2.14
Luxembourg	70	0.08

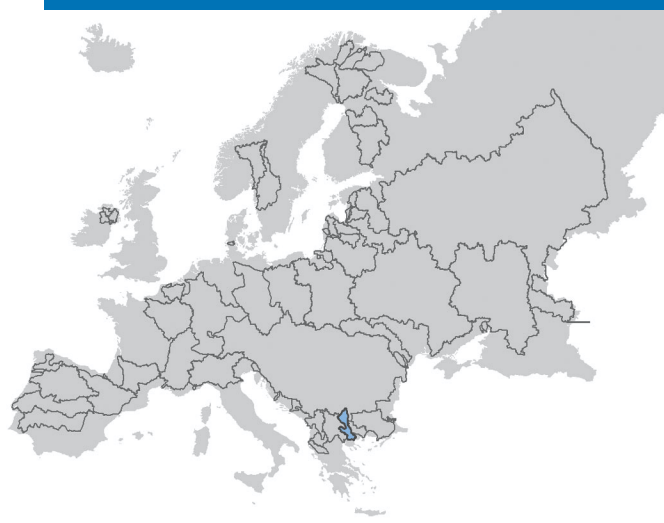


Date	Treaty Basin	Signatories	Treaty Name
April 8, 1950	Escaut/Scheldt, Espierre, Haine, Lys	Belgium; France; Luxembourg	Protocol to establish a tripartite standing committee on polluted waters, signed at Brussels



Seine River boat landing,; Seine River from Eiffel Tower. Photo credits: Camille Freitag.





Struma*

Total area: 15,000 km²

Countries	Area of Basin in Country	
	km ²	%
Bulgaria	8,600	57.66
Greece	3,900	25.88
Macedonia	1,800	12.22
Yugoslavia (Serbia and Montenegro)	600	4.19

Date	Treaty Basin	Signatories	Treaty Name
April 22, 1994	Not specified	Bulgaria; Greece	Agreed minutes of the first meeting of the Greek-Bulgarian joint programming and follow-up Committee
June 18, 1959	Axios, Dojran, Dragas, Ljumnica, Pelagonia, Prespa, Sakuleva, Vardar	Greece, Kingdom of; Yugoslavia, Federal People's Republic of	Agreement between the Federal People's Republic of Yugoslavia and the Kingdom of Greece concerning hydro-economic questions, signed at Athens
September 1, 1957	Dojran	Greece, Kingdom of; Yugoslavia, Federal People's Republic of	Proces-verbal of the meeting of delegations of the Federal People's Republic of Yugoslavia and of the Kingdom of Greece which took place on 26 August to 1 September 1957 at Stari Dojran to draw up the mode and the level of collaboration with regard to hydro-economic studies of the flow of the basin of Lake Dojran
March 31, 1956	Doiran	Greece, Kingdom of; Yugoslavia, Federal People's Republic of	Proces-verbal of the delegations of the Federal People's Republic of Yugoslavia and of the Kingdom of Greece, meeting of 23 to 30 March 1956 for the question of Lake Doiran's water level
May 25, 1954	Dojran, Dragas, Ljumnica, Pelagonia, Prespa, Sakuleva, Vardar	Greece; Yugoslavia	Exchange of notes between Greece and Yugoslavia

Tagus/Tejo

Total area: 77,900 km²

Countries	Area of Basin in Country km ²	%
Spain	51,400	66.06
Portugal	26,100	33.50



Date	Treaty Basin	Signatories	Treaty Name
November 30, 1998	Douro/Duero, Guadiana, Lima, Minho, Tagus/Tejo	Portugal; Spain	Convention about the cooperation for the protection and sustainable use of the waters of Portuguese-Spanish hydrological basins and additional protocol
November 4, 1866	Douro, Minho, Tagus	Portugal; Spain	Regulations annexed to the boundary treaty between Spain and Portugal of 29th September, 1864, signed at Lisbon
September 29, 1864	Douro, Minho, Tagus	Portugal; Spain	Treaty of limits between Portugal and Spain



Seine River. Photo credit: Michael Freitag.



Tana

Total area: 15,600 km²

Countries	Area of Basin in Country	
	km ²	%
Norway	9,300	59.71
Finland	6,300	40.23

Date	Treaty Basin	Signatories	Treaty Name
June 28, 1957	Anarjokka, Inarjoki	Finland; Norway	Agreement between Norway and Finland concerning the construction and maintenance of a bridge across the Anarjokka (Inarjoki) River, signed at Helsinki



Rhine River. Photo credit: Michael Freitag.

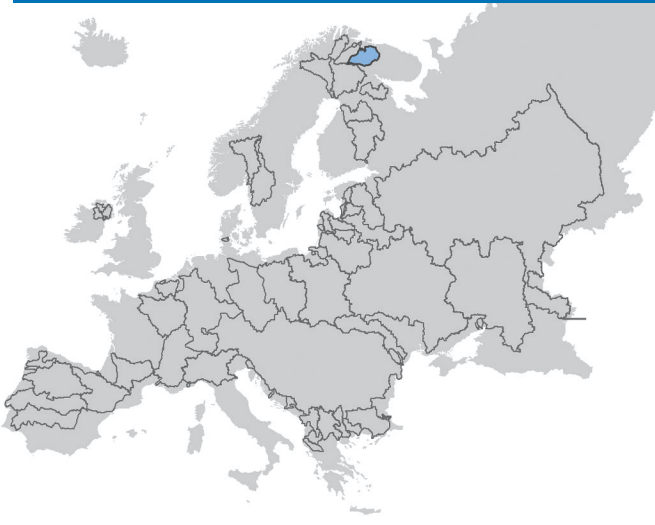
Torne/Tornealven

Total area: 37,300 km²

Countries	Area of Basin in Country km ²	%
Sweden	25,400	67.98
Finland	10,400	28.00
Norway	1,500	4.03



Date	Treaty Basin	Signatories	Treaty Name
December 15, 1971	Konkama, Muonio, Tome	Finland; Sweden	Agreement between Finland and Sweden concerning frontier waters
October 26, 1905	Frontier or shared waters	Norway; Sweden	Treaties and conventions concerning the dissolution of the Swedish-Norwegian Union



Tuloma

Total area: 25,800 km²

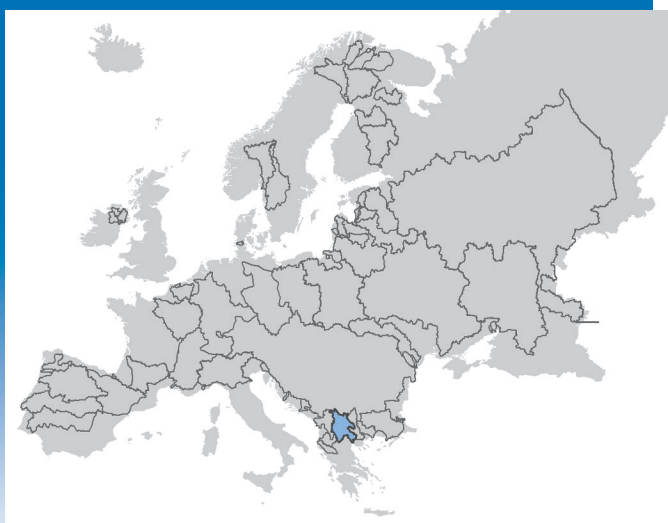
Countries	Area of Basin in Country	
	km ²	%
Russia	23,700	91.85
Finland	2,000	7.93

Date	Treaty Basin	Signatories	Treaty Name
April 24, 1964	Frontier or shared waters	Finland; Union of Soviet Socialist Republics	Agreement between Finland and the Union of Soviet Socialist Republics concerning frontier watercourses (with exchange of letters), Helsinki

Vardar*

Total area: 32,400 km²

Countries	Area of Basin in Country km ²	%
Macedonia	20,300	62.83
Yugoslavia (Serbia and Montenegro)	8,200	25.22
Greece	3,900	11.94



Date	Treaty Basin	Signatories	Treaty Name
June 18, 1959	Axios, Dojran, Dragas, Ljumnica, Pelagonia, Prespa, Sakuleva, Vardar	Greece, Kingdom of; Yugoslavia, Federal People's Republic of	Agreement between the Federal People's Republic of Yugoslavia and the Kingdom of Greece concerning hydro-economic questions, signed at Athens
May 25, 1954	Dojran, Dragas, Ljumnica, Pelagonia, Prespa, Sakuleva, Vardar	Greece; Yugoslavia, People's Republic of	Exchange of notes between Greece and Yugoslavia



Moseel River. Photo credit: Michael Freitag.



Vistula/Wista

Total area: 194,000 km²

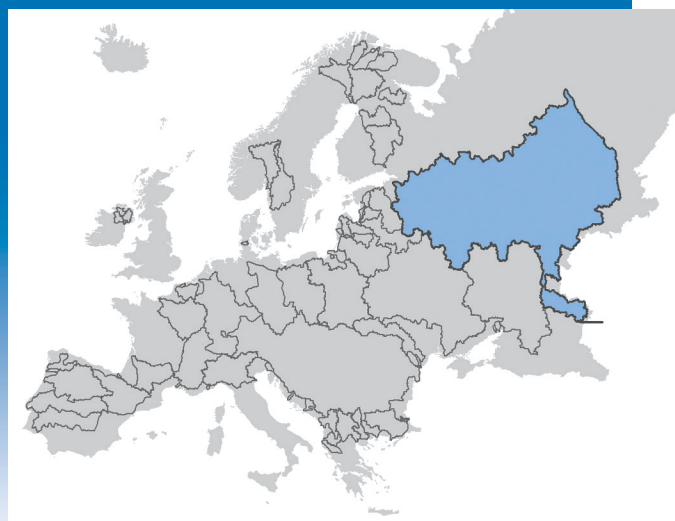
Countries	Area of Basin in Country	
	km ²	%
Poland	169,700	87.45
Ukraine	12,700	6.55
Byelarus	9,800	5.03
Slovakia	1,900	0.96
Czech Republic	20	0.01

Date	Treaty Basin	Signatories	Treaty Name
November 23, 1992	Not specified	Czech Republic; Slovak Republic	Treaty between the Czech Republic government and the Slovak Republic government on mutual relations and principles of cooperation in agriculture, food industry, forestry, and water economy under the conditions of the customs union
July 17, 1964	Vistula	Polish People's Republic; Union of Soviet Socialist Republics	Agreement between the government of the Polish People's Republic and the government of the Union of Soviet Socialist Republics concerning the use of water resources in frontier waters
July 8, 1948	Frontier or shared waters	Poland; Union of Soviet Socialist Republics	Agreement between Poland and the USSR concerning the regime on the Soviet-Polish state frontier
May 27, 1871	San, Vistula	Austria; Russia	A treaty regarding navigation and hydraulic works along the rivers Vistula and San [no title available]

Volga*

Total area: 1,554,900 km²

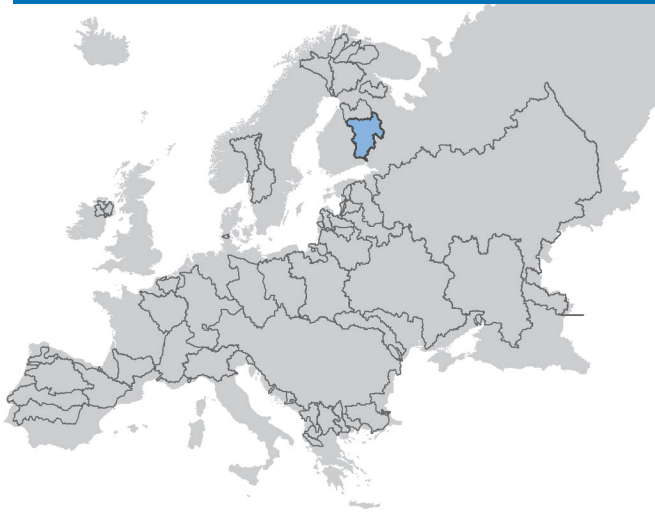
Countries	Area of Basin in Country km ²	%
Russia	1,551,300	99.77
Kazakhstan	2,200	0.14
Byelarus	1,300	0.08



Date	Treaty Basin	Signatories	Treaty Name
August 27, 1992	Irtys, Ishim, Tobol, Ural	Kazakhstan, Republic of; Russian Federation	Agreement between the government of the Republic of Kazakhstan and the government of the Russian Federation concerning the joint use and protection of transboundary waters



Rhine River. Photo credit: Michael Freitag.



Vuoksa

Total area: 62,700 km²

Countries	Area of Basin in Country	
	km ²	%
Finland	54,300	86.48
Russia	8,500	13.52

Date	Treaty Basin	Signatories	Treaty Name
July 12, 1972	Vuoksa/Vuoksi	Finland, Republic of; Union of Soviet Socialist Republics	Agreement between the government of the Republic of Finland and the government of the Union of Soviet Socialist Republics concerning the production of electric power in the part of the Vuoksi River bounded by the Imatra and Svetogorsk hydroelectric station
April 24, 1964	Frontier or shared waters	Finland; Union of Soviet Socialist Republics	Agreement between Finland and the Union of Soviet Socialist Republics concerning frontier watercourses (with exchange of letters), Helsinki
October 28, 1922	Kutajoki, Kutalahti, Kuusamon-järvi, Lake Ladoga, Lake Tulenanjärvi, Lake Tuulijärvi, Lentiera, Lieksa, Luttojoki, Pääjärvi, Paanajärvi, Pielisjärvi, Pistojoki, Tulenmananjoki, Tuntsajoki, Tuulijoki, Tuulomanjoki, Ulanganjoki, Yla-Kuittijärvi	Finland, Republic of; Russian Socialist Federal Soviet Republic	Convention between the Republic of Finland and the Russian Socialist Federal Soviet Republic concerning the maintenance of river channels and the regulation of fishing on water courses forming part of the frontier between Finland and Russia