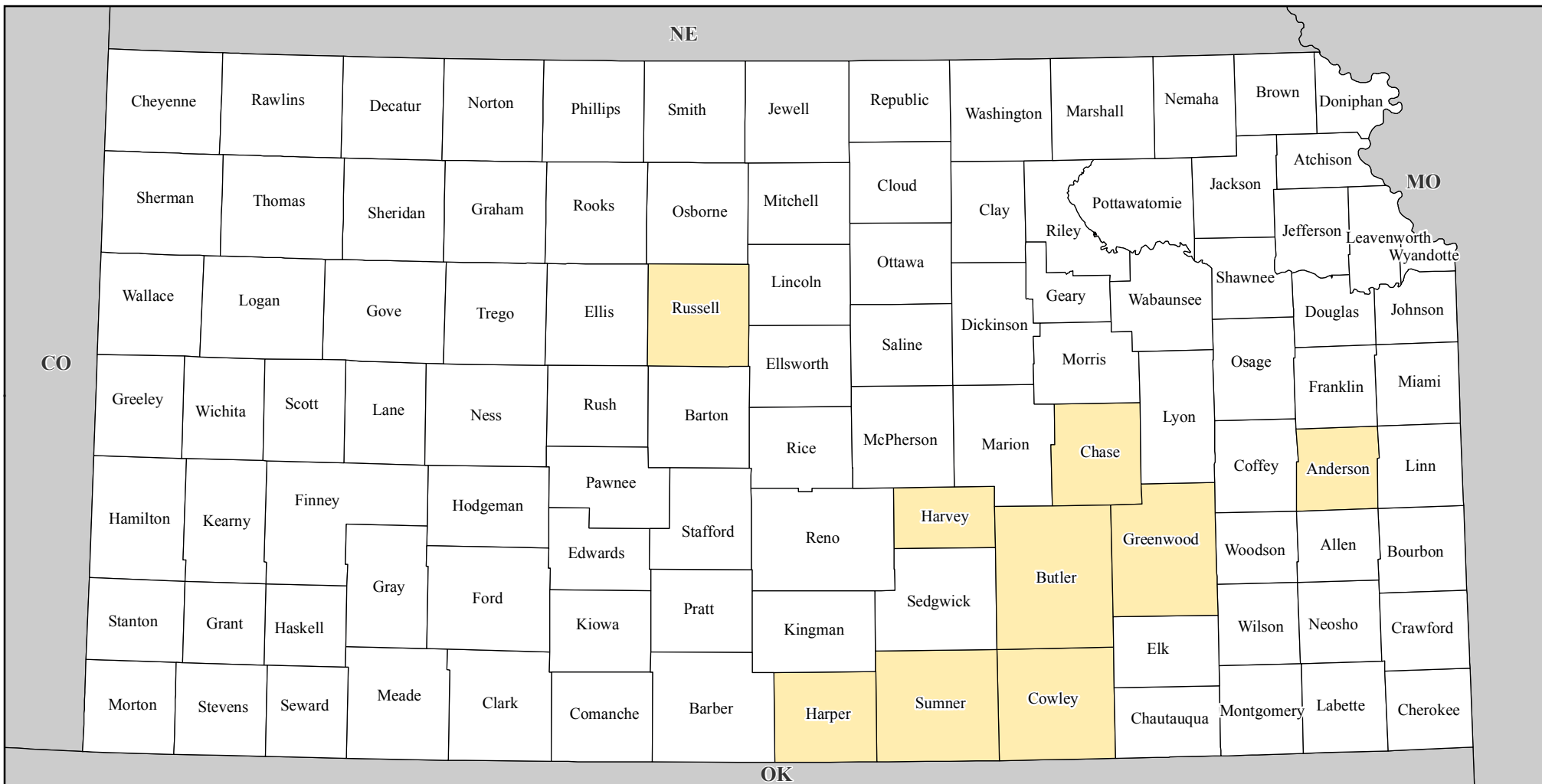
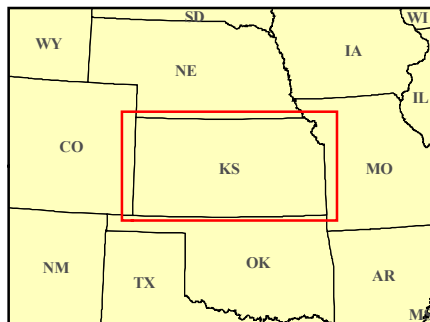


# FEMA-1808-DR, Kansas

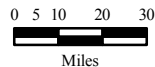

## Disaster Declaration as of 10/31/2008



**Location Map**



**Legend**



*All counties are eligible for Hazard Mitigation*



*ITS Mapping & Analysis Center  
Washington, DC  
10/31/08 -- 01:46 PM EDT*

*Source: Disaster Federal Registry Notice  
10/31/2008*