

A0001784

ENGINEERING DIVISION

Permit Review Sheet

SUBJECT:

Req by South Central Bell to construct conduit crossing over Citrus lakefront levee vic LS 289

LMN

1 ED-A
ED-Z

2 ED-S 1/22/82

SUSPENSE: * 25 Jan
3 ED-M
A ED-MP
~~B~~ ED-MR
ED-MW

SUSPENSE: * 28 Jan
4 ED-H
ED-HD
✓ ED-HC
ED-HH
ED-HR
ED-HG

SUSPENSE: * 2 Feb
5 ED-F
ED-FG
4 ED-FD
✓ ED-FS

SUSPENSE: *
6 ED-D
ED-DL
ED-DW
ED-DR
ED-DD
ED-DG

*If suspense date cannot be met, furnish Secretary, Chief of Eng Div, the date it can be met.

Proposed Conduit Crossing will require modification & perhaps relocating under the Lake Parkshoreline as part of Hurricane Protection project if a "High Level" plan is constructed. Permit application should be made aware of potential constraints. Dts 25 Jan 82

ED-HC No Objection

ED-FS No objection. Concur with ED-MP's comment above. JR 1 Feb 82

File

Continue comments on separate sheet if necessary

POSITION FORM

Use of this form, see AR 340-15, the proponent agency is TAGCEN.

REFERENCE OR OFFICE SYMBOL

LMNOD-OF

SUBJECT

Req by South Central Bell to Constr Conduit Crossing
over Citrus Lakefront Levee, Vic of LS 289+00, in Orleans
Parish

TO

C/Engr Div

FROM

C/Ops Div

DATE

20 Jan 82
Mr. Baldini/rlt/2356

CMT 1

Forwarded for review, comment and return.

1 Incl
as


C. J. NETTLES
Chief, Operations Division

MOD-01

South Central Bell

Room 590
Canal Place One
365 Canal Street
New Orleans, Louisiana 70140

PONTCHARTRAIN LEVEE
LEVEE STATION NUMBER 1+24.6
SEABROOK AREA - NEW ORLEANS
GENTILLY DISTRICT NUMBER 183-4037

18 JAN 1982

January 12, 1982

Office of Public Works
P.O.Box 44245
Baton Rouge, Louisiana 70804



U.S. Corps of Engineers - N.O.
P.O.Box 60267
New Orleans, Louisiana 70160

Gentlemen:

Attached are drawings showing the location of a proposed conduit crossing of the Pontchartrain Levee on Haynes Boulevard in Orleans Parish, Louisiana.

The Pontchartrain Levee District requires a statement of no objection from you prior to their approval. If this proposal is satisfactory we would appreciate your signing below and returning one copy to us.

Yours truly,

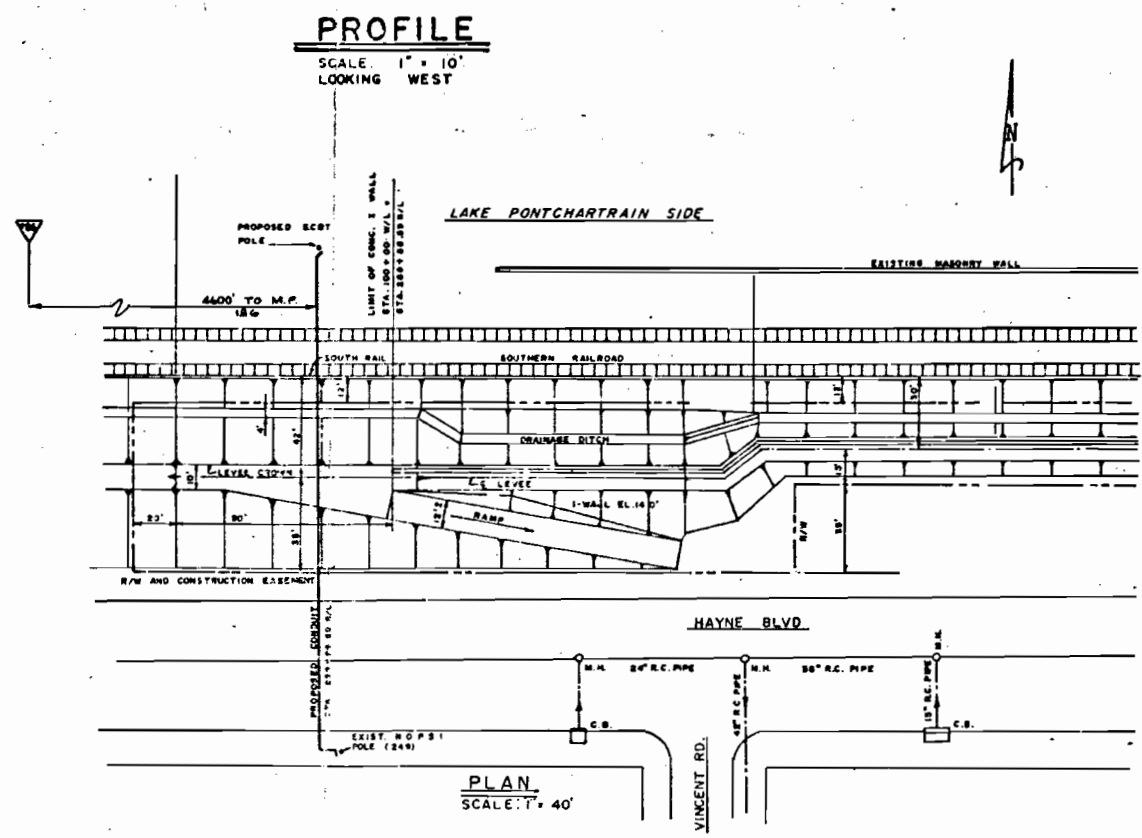
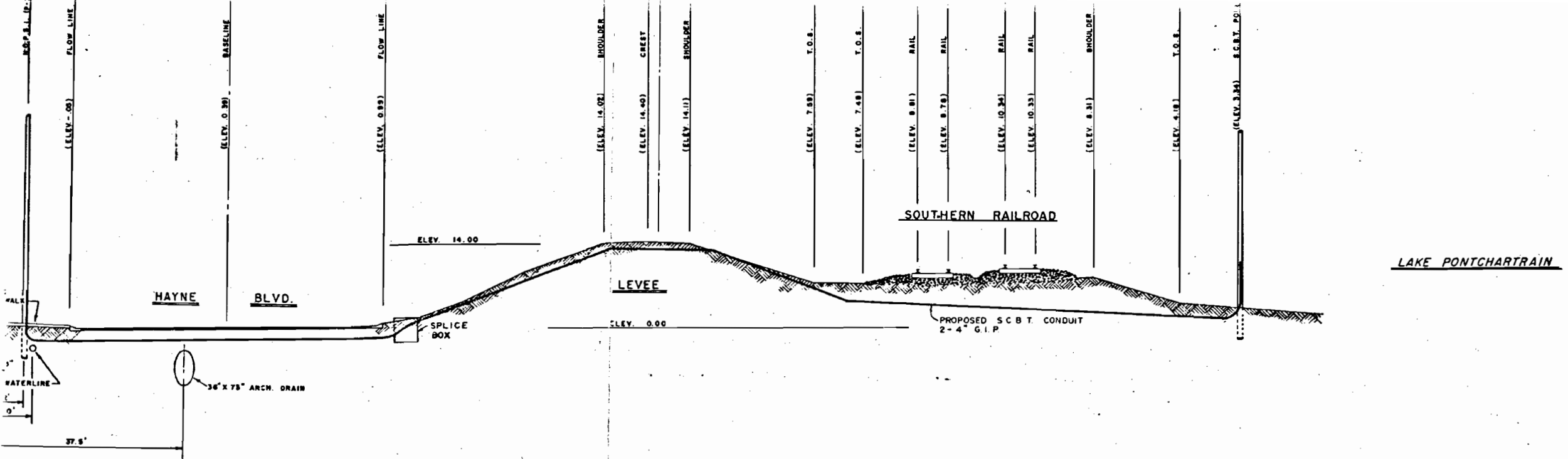
Operations Staff Manager-OSPE/A

Attachment

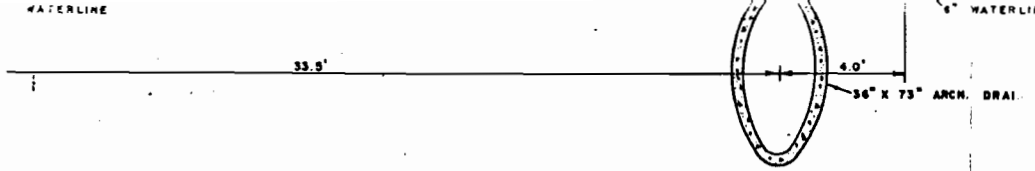
APPROVED BY: _____

DATE: _____ TITLE: _____

JKE/em



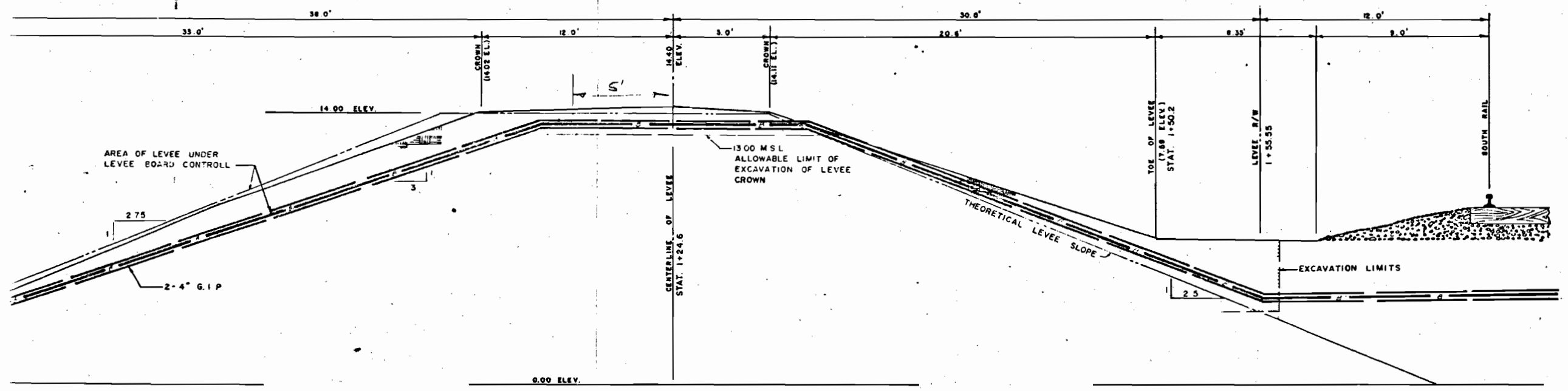
TAX DIST.					
RECORDS REF.					
ISSUE	DATE	ENG.	APVD.	NATURE OF REVISION	
SOUTH CENTRAL BELL TELEPHONE COMPANY					
ZONE	NEW ORLEANS - SEABROOK	ENG. R.R.	DFTM. BYERG ENGR.	PROJ. NO.	
CODE	PROPOSED CONDUIT CONST. ACROSS HAYNE BLVD. (ST. HWY) LEVEE & SOUTHERN R.R.	APVD. G.P.	DATE 1/22/37	EST. OR. J.V. 193-4037	
BY JUV TO G				DWG. NO. 1 OF 2	



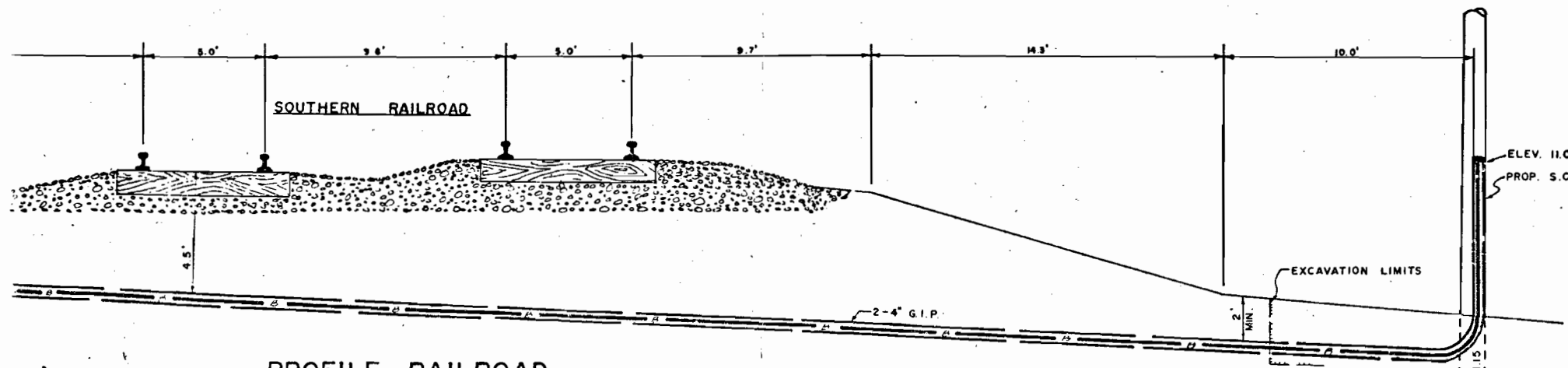
NOTE HWY. DEPT.
DEPTH OF BORE ACROSS HAYNE
BLVD. REQ'D BY U.S. CORPS OF
ENGINEERS TO PROTECT THE
INTEGRITY OF THE LEVEE

STAT. 0-

PROFILE HAYNE BLVD.



PROFILE LEVEE



PROFILE RAILROAD
CROSSING 4600' EAST OF M.P. 186

ST. 99+68 W/L
ST. 289+26.59

TAX DIST.	▲					
RECORDS REF.	▲					
	ISSUE	DATE	ENG.	APVD.	NATURE OF REVISION	
SOUTH CENTRAL BELL TELEPHONE COMPANY						
ZONE	NEW ORLEANS - SEABROOK				EYE	DEPTH
	GENTILLY DISTRICT				RR	BE CO
CODE	PROPOSED CONDUIT CONST.				APVD.	DATE
	ACROSS HAYNE BLVD. (ST. HWY)				10/1/59	EST. OR. # 9
HWY	LEVEE @ SOUTHERN R.R.				183-404	