

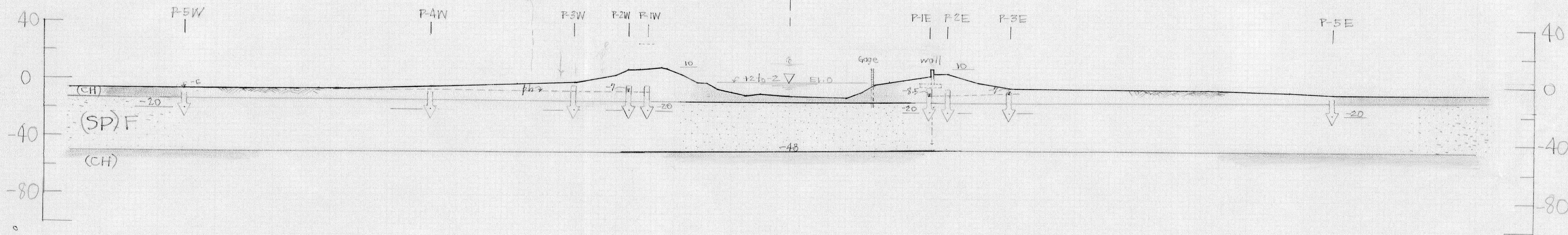
WEST

EAST

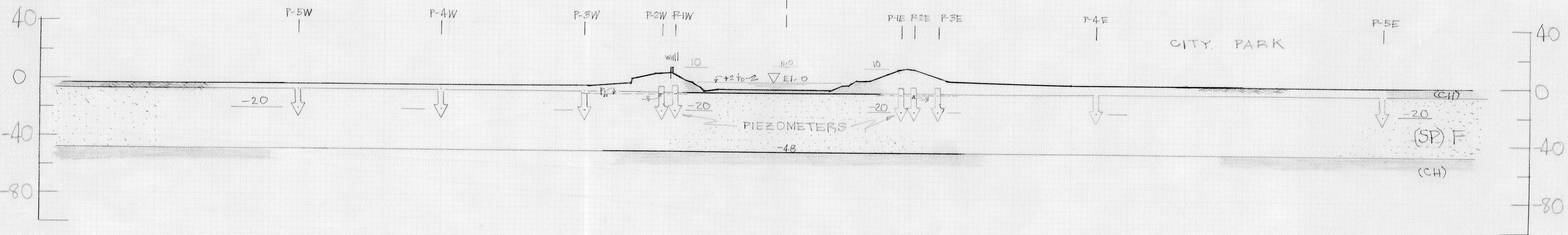
500 400 300 200 100 0 100 200 300 400 500

JEFFERSON PARISH

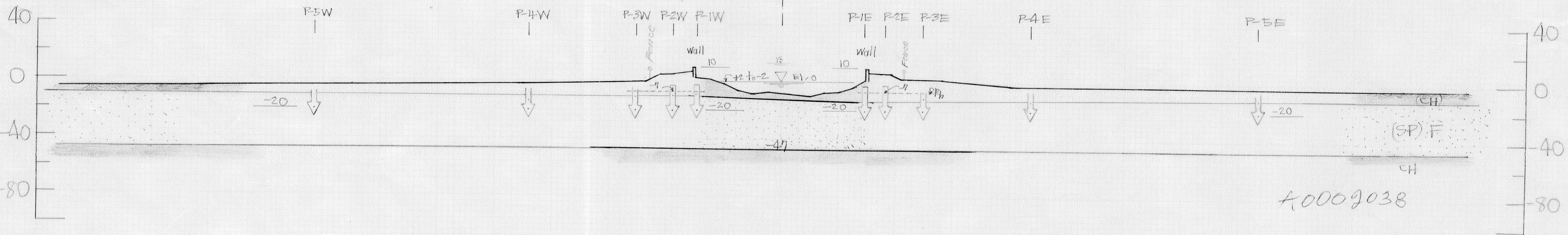
ORLEANS PARISH



17th STREET CANAL



ORLEANS AVENUE CANAL



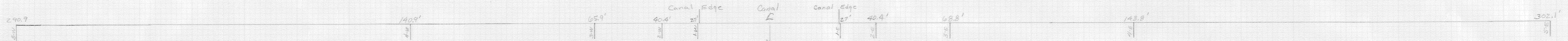
LONDON AVENUE CANAL

A0009038

ORLEANS PARISH LK. FRONT LEVEE
WEST OF I.H.N.C.
OUTFALL CANALS
PIEZOMETER RANGES


lc

London Ave Canal at Mirabeau Ave

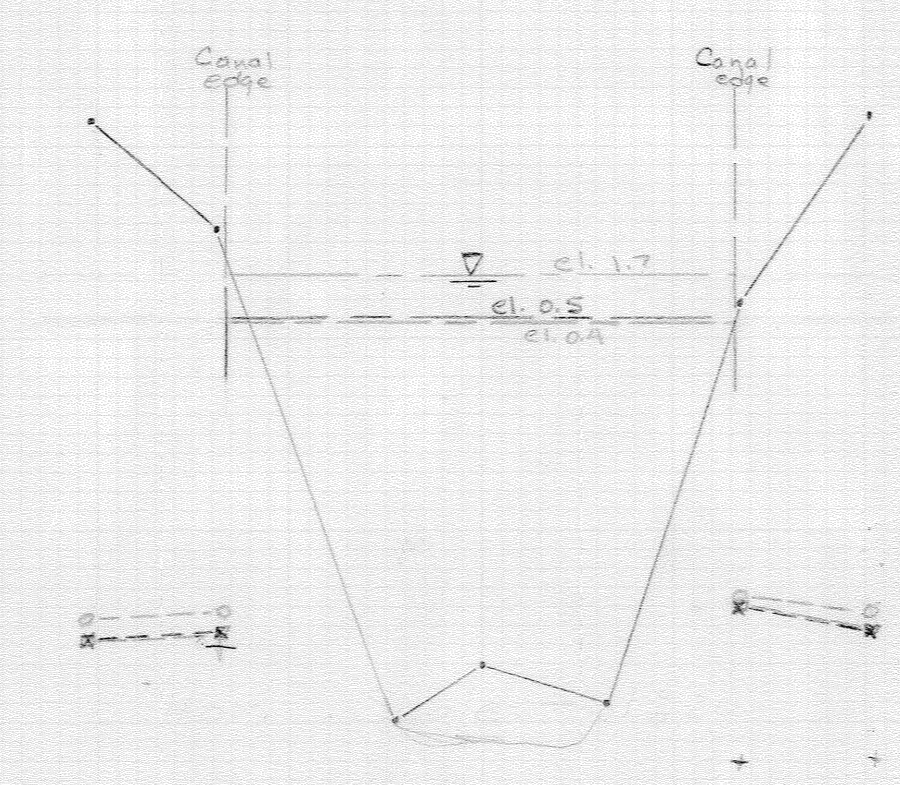


Elevations in Feet - MSL

Elevations in Feet - MSL



Head Pressure in Sand (ft. of water)



- — — Gage Reading 2 July 70
- x-x- Piezometer readings 2 July 70
- — — Gage reading 13 July 70
- o-o- Piezometer readings 13 July 70
- — — Gage Reading 15 Sept 70
- Piezometer readings 15 Sept 70

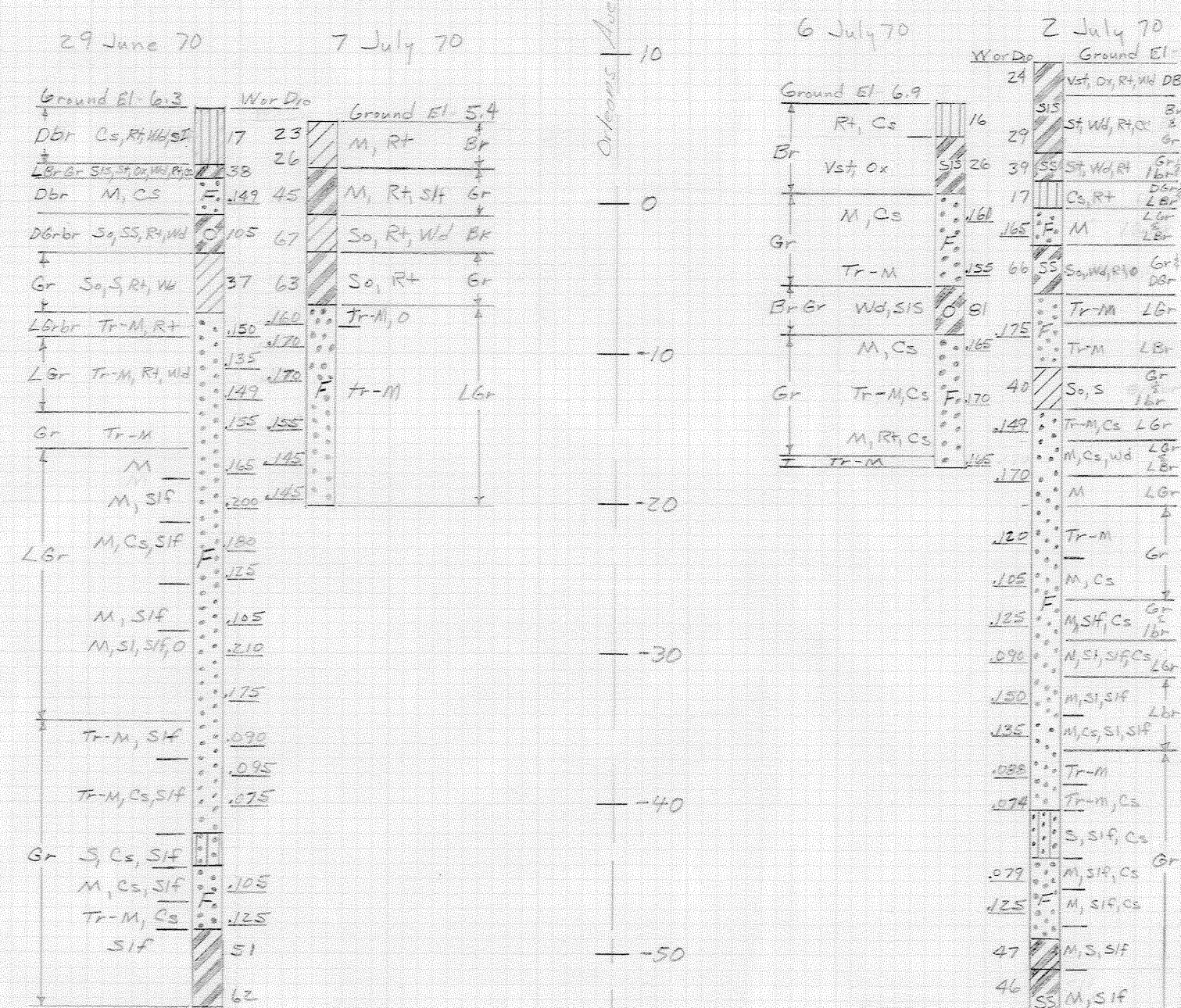
Horizontal Scale 1/20

Piezometer Locations and Readings
London Ave Canal at Mirabeau Ave

Orleans Ave Canal at Brooks Street

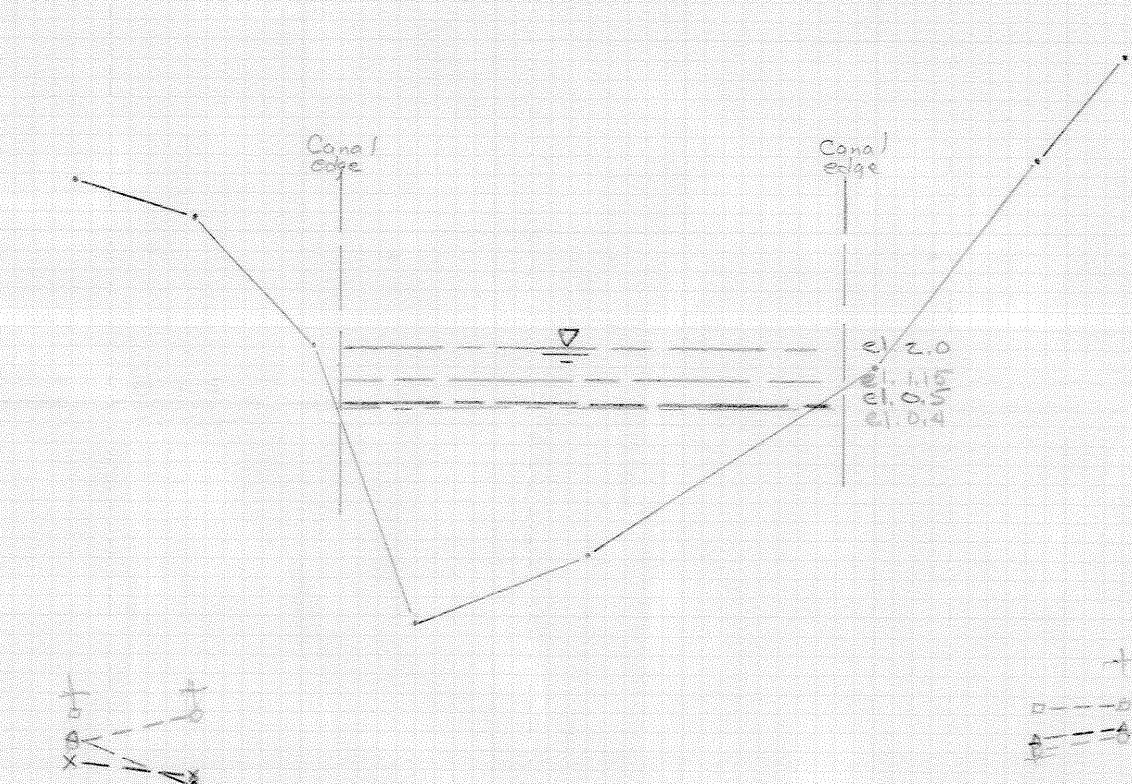


Bor. 2-W Bor. 1-W Bor. 1-E Bor. 2-E
 Orleans Ave At Near Near
 At Brooks St. Brooks St. Marconi Dr Marconi Dr



Elevations in Feet - MSL

Head Pressure in Sand (ft. of water)



Horizontal scale 1/8" = 20'

- Gauge reading 2 July 70
- x-x- Piezometer readings 2 July 70
- Gauge reading 13 July 70
- o-o- Piezometer readings 13 July 70
- Gauge reading 23 July 70
- o-o- Piezometer readings 23 July 70
- Gauge reading 15 Sept 70
- o-o- Piezometer readings 15 Sept 70