











### EXPLANATION

Geographic features:

-  Rivers and canals
-  Roads and highways
-  County boundaries

Water level compared to historical data, after long-term trends are removed:

-  Insufficient information available to compute water-level statistics
-  In lowest 10 percent of past water elevations
-  Within lowest 10 to 30 percent of past water elevations
-  Within 20 percent of the median of past water elevations
-  Within highest 10 to 30 percent of past water elevations
-  In highest 10 percent of past water elevations
-  Surface-water station symbols have an additional brown border

**Water levels at selected sites in Orange County, Florida,**  
**Based on PROVISIONAL DATA, as of August 31, 2012.**